ASSESSMENT & TAX LIST

Sylvan

1950

Form 1

DIRECTIONS TO ASSESSOR

OFFICE OF COUNTY AUDITOR,

.....County, Minn., ...1950.

To ....., *Assessor of the* ..... *of* .....

According to the requirements of law, I herewith deliver to you the Real and Personal Property Assessment Books for the ..... *of* ..... *for the year 1950, containing a list of all Real Estate subject to taxation, so far as the same have come to my knowledge from any source, and I hereby direct you to assess all Property and make return thereof to me as required by the laws of the State of Minnesota prescribing the duties of the assessor.*

A form of the return to be signed by you is appended in this book.

County Auditor.

Extracts from Laws Relating to the Listing of Personal Property.

(Section Numbers Refer to Minnesota Statutes 1945)

Sec. 272.01. PROPERTY SUBJECT TO TAXATION. All real and personal property in this state, and all personal property of persons residing therein, * * * is taxable, except such as is by law exempt from taxation.

WHEN LISTED AND ASSESSED

Sec. 273.01 * * * Personal Property shall be listed and assessed annually with reference to its value on May 1, and if acquired on that day, shall be listed by or for the persons acquiring it.

Sec. 273.02. By whom listed. Personal Property shall be listed in the manner following:

1. Every person of full age and sound mind, being a resident of the town or district where the property is located.

2. He shall also list personal property held by agent or his principal, all mining and other personal property leased, loaned, or otherwise controlled by him as agent or attorney. ***

3. The property of a minor, child or insane person shall be listed by his guardian, or by the person having such property in charge.

4. The property of a person for whose benefit it is held in trust, by the trustee; of the estate of a deceased person, by the executor or administrator.

5. The property of a corporation whose assets are in the hands of a receiver, by such receiver.

6. The property of a body politic or corporate, by the proper agent of the corporation.

7. The property of a firm or company, by a partner or agent thereof.

8. The property of manufacturers and others in the hands of an agent, by such agent in the name of his principal, as merchandise.

Sec. 273.26. Where listed. Except as otherwise in this chapter provided, personal property shall be listed and assessed in the county, town, or district where owner, agent or trustee resides.

Sec. 273.27. Certain personal property, where listed. All household goods and furniture, instruments, musical instruments, sewing machines, wearing apparel of members of the family, and all personal property used by the owner for personal and domestic purposes, or for the furnishing or equipment of the family residence, shall be listed and assessed in the district where the same is usually kept.

Sec. 273.28. Merchants and manufacturers. The personal property of merchants and of manufacturers and others supplying manufacturer shall be listed and assessed in the town or district where the principal place of business of such person is carried on. ***

Sec. 273.30. Farm property of non-resident. When the owner of livestock or other personal property connected with a farm does not reside thereon, the same shall be listed and assessed in the town or district, where the farm is situated. If the farm is situated in several towns or districts, it shall be listed and assessed in the town or district in which the principal place of business of such farm is located.

Sec. 273.32. Elevators, etc., on railroad. All elevators and other personal property used in connection therewith, belonging to the land of any railroad company which are not in good faith owned, operated and exclusively controlled by such company, shall be listed and assessed as personal property in the town or district where situated.

Sec. 273.33. Pipeline Companies. Subdivision 1. Personal property of pipeline companies engaged in the business of transporting natural gas, gasoline or other petroleum products by pipe lines, shall be listed and assessed in the county, town, or district where the same is usually kept.

Subdivision 2. The personal property, consisting of the pipeline system of mains, pipes and equipment attached thereto, of pipeline companies engaged in the business of transporting natural gas, gasoline or other petroleum products by pipe lines, shall be listed with and assessed by the Commissioner of Taxation, as provided in Section 273.40 and 273.41, shall be listed with products transported through the pipe lines not to the lines of local commercial gas companies engaged primarily in the business of distributing gas to consumers at retail nor to pipe lines used by the owner thereof to supply natural gas or other petroleum products to its plants or those of its affiliated companies or to those of others, on or before the fifteenth day of November, the commissioner shall certify to the auditor of each county, the amount of such personal property assessed in each county in each district in which such property is located.

Sec. 273.35. Gas and Water Companies. The personal property of gas and water companies shall be listed and assessed in the town or district where located, without regard to where the principal or other place of business of the company may be located.

Sec. 273.36. Electric Light and Power Companies to be assessed. The personal property of electric light and power companies, electric light and power companies having a fixed place in any city, village, or borough in this state shall be listed and assessed where the principal or other place of business of the company is located.

Sec. 273.37. Electric Light and Power Companies and others supplying electric power place of listing and assessment of personal property with situs outside corporate limits of Villages, Cities, and Boroughs. Subdivision 1. Personal property of electric light and power companies, and other companies supplying electric power to consumers at retail, not having a fixed situs outside of the corporate limits of villages, cities, and boroughs shall be listed and assessed in the district where situated, except as otherwise provided.

Subdivision 2. All transmission and distribution lines, and equipment attached thereto, of such companies located outside corporate limits of villages, cities and boroughs, except distribution lines taxed as provided in Section 273.40 and 273.41, shall be listed with and assessed by the commissioner of taxation, as provided in Section 273.40 and 273.41, on or before the fifteenth day of November, the commissioner shall certify to the auditor of each county, the amount of such property assessed in each county and person owning such property.

Sec. 273.38. Merchants; Consignees. Every merchant required to list his property shall state also the value of his property pertaining to his business as a merchant. No consignee shall be required to list for taxation any property the product of this state, nor the value of any property consigned to him from any other place for the sole purpose of being stored or forwarded, if he has no interest in such property, and derives no profit from the sale.

Sec. 273.24. Manufacturers. Every manufacturer required to list his property for taxation shall make and deliver to the assessor, upon receipt, or otherwise had for the purpose of being used, in whole or in part, in any process of manufacturing, combining, rectifying or refining. Every manufacturer and person owning a manufacturing establishment of any kind shall list, as part of his manufacturer's stock, all tools, machinery, implements, and other appurtenances used or designed to be used in such process, except such fixtures as have been considered real property.

Sec. 273.44. Estates of decedents. The personal property of the estate of a deceased person shall be listed and assessed at the place of listing at the time of his death.

Sec. 273.45. Persons under Guardianship. The personal property of persons under guardianship shall be listed and assessed where the guardian resides and of every other person under guardianship, where the ward resides.

Sec. 273.46. Assessor and receiver. Personal property in the hands of an assignee or receiver shall be listed and assessed at the place of listing before his appointment.

Sec. 273.47. Property moved between May and July. The owner of personal property which shall be moved into this state, or district between May 1 and July 1, shall list the same in the place either in which he is first called upon by the assessor, a person moving into this state from another state between said dates shall list the property owned by him on May 1 of such year in the county, town, or district in which he resides, unless he shall make it appear that such property is held for tax of the current year on the property in another state.

Sec. 273.48. Where listed in case of doubt. In case of doubt as to the proper place of listing personal property or where it cannot be listed as is this chapter provided, if between places in the same county, the place for listing and assessing shall be determined by the county auditor, if between counties, and if between different counties, or places in different counties, by the commissioner of taxation.

Sec. 273.25. Lists to be verified. Every person required to list property for taxation shall make oath and deliver to the assessor, upon blanks furnished by him, a verified statement of all personal property owned by him on May 1 of the current year. He shall also make separate statements in like manner of all personal property for which he is required to make return, when he is required to list for taxation as agent or attorney, guardian, parent, trustee, executor, administrator, receiver, accounting officer, partner, factor, or in any other capacity ***.

Sec. 273.65. Examination under oath. Whenever the assessor shall be of the opinion that the person listing property for himself, or for any other person, company, or corporation, has not made a true return, he may require such person to make such return under oath in regard to the amount of the property to be required to list; and, if such person shall refuse to make full discovery under oath, the assessor may list the property of such person or his principal according to his best judgment and information.

Sec. 273.66. Failure to obtain list. In case of failure to obtain a statement of personal property, the assessor shall ascertain the amount of such property, and shall make a statement of such amount as he believes to be the true value thereof. When so ascertained he shall sign and deliver to the person assessed a copy of the statement showing the valuation of the property so listed.

Sec. 273.20. Assessor may enter dwellings, etc. Any officer authorized by law to assess property for taxation may, when necessary to the proper performance of his duties, enter any dwelling house, building, or structure, and view the same and the property therein.

Sec. 620.05. False statement regarding taxes. Every person who, in making any statement, oral or written, which is required or authorized by law to be made as a basis of imposing or refusing to impose any tax upon any person who shall wilfully make any statement as to any material matter which he knows to be false, shall be guilty of a gross misdemeanor.

Sec. 273.13. Classification of property—Subdivision 1. Mode classified. All real and personal property subject to a general property tax and not subject to any gross earnings or other lieu tax is hereby classified for purposes of taxation as provided by this section.

Subdivision 2. Class 1a. Iron ore whether mined or nonmined and taconite and semi-taconite shall be valued and assessed at fifty (50) per cent of its true and full value thereof.

Class 1b. All direct products of the blast and open hearth furnaces that are utilized in the form produced and are not further processed, shall constitute class 1a and shall be valued and assessed at 15 per cent of the full and true value thereof.

Subdivision 3. Class 2. All household goods and furniture, including clocks, musical instruments, sewing machines, wearing apparel of members of the family, and all personal property used by the owner for personal and domestic purposes, or for the furnishing or equipment of the family residence, shall constitute class two and shall be valued and assessed at 25 per cent of the full and true value thereof.

Subdivision 4. Class 3. All agricultural products, except as provided by class three (3a) and class three (3b) stocks of merchandise all sorts together with the furniture and fixtures, tools, and implements and machinery, whether fixtures or otherwise, except as provided by class three "d" and all real estate, which is rural in character and devoted or adaptable to rural but not necessarily agricultural use, and all personal property, except as provided in "d" hereof, shall constitute class three and shall be valued and assessed at 33⅓ per cent of the true and full value thereof.

Subdivision 5. Class 3a. All agricultural products in the hands of the producer shall constitute class three "a" and shall be valued and assessed at 16 per cent of full and true value thereof.

Subdivision 6. Class 3d. Livestock, poultry, all horses, mules, and oxen used exclusively for agricultural purposes, all agricultural tools, implements, and machinery used by the owner of the farm, shall constitute class three "d" and shall be valued and assessed at 20 per cent of the full and true value thereof.

Subdivision 6. Class 4. All property not herein included in the preceding classes shall constitute class four and shall be valued and assessed at forty (40) per cent of the full and true value thereof.

Minnesota Statutes 1945, Section 270.07. The Commissioner of Taxation shall prescribe the form of all blanks and books required under this chapter . . .

Minnesota Statutes 1945, Section 273.03, as amended. The county auditor shall annually provide the necessary assessment books and blanks at the expense of the county, for and to correspond with each assessment district. He shall make out, in the real property assessment book, complete lists of all lands or lots subject to taxation, showing the number of the owner, if to him known; and, if unknown, so stated opposite each tract or lot, the number of acres, and the lots or parts of lots or blocks, included in each description of property.***

The assessors and at least one member of each local board of review shall meet at the office of the county auditor on a day to be fixed by the commissioner of taxation for the purpose of receiving instructions as to their duties under the laws of the state. Each assessor and board of review member attending such meetings shall receive as compensation for such service the sum of $6.00 per day for each day necessarily consumed in attending such meeting, and mileage at the rate of five cents per mile for each mile necessarily traveled in going from his home to and returning from the county-seat, to be computed by the usually traveled route, and paid out of the county treasury upon the warrant of the county auditor.

The forms in this book are prescribed for the 1950 assessment by G. HOWARD SPAETH, Commissioner of Taxation.

Real Estate
SYLVAN BEACH
SYLVAN BEACH
VILLAGE OF SYLVAN BEACH
ALTA & ALTA
ALTA & ALTA

INDEX TO SECTIONS

SECTION	PAGE
Sec. 1	
" 2	
" 3	
" 4	
" 5	
" 6	
" 7	
" 8	
" 9	
" 10	
" 11	
" 12	
" 13	
" 14	
" 15	
" 16	
" 17	
" 18	
" 19	
" 20	
" 21	
" 22	
" 23	
" 24	
" 25	
" 26	
" 27	
" 28	
" 29	
" 30	
" 31	
" 32	
" 33	
" 34	
" 35	
" 36	

For Convenience of Auditor in Showing Boundaries of School Districts

Township No. ..... *Range No.* ..... *Mer. P. M.*

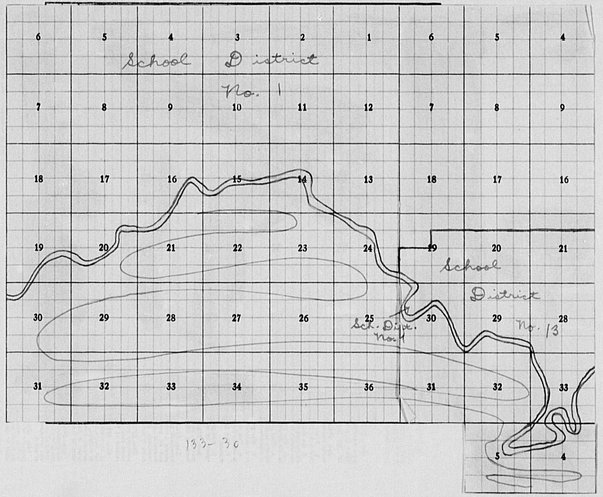

133-30

133-29

Returns Showing Grain Received in or Handled by Elevators, Warehouses and Mills in the ..... of ..... in the County of ..... for the Year Ending May 1, 1950.

NAMES OF OWNERS	ADDRESS	Bushels of Wheat	Bushels of Soy Beans	Bushels of Flax	Total No. of Bushels of Wheat, Soy Beans and Flax	★ Tax of ½ Mill per Bushel		Bushels of Corn	Bushels of Barley	Bushels of Rye	Bushels of Oats	Bushels of Buckwheat	Bushels of all Other Grains	Total No. Bushels Corn, Barley, Rye, Oats, Buckwheat, and all Other Grains	★ Tax of ½ Mill Per Bushel		★ Total Tax		REMARKS
						Dollars	Cts.								Dollars	Cts.	Dollars	Cts.	

Note ★ Assessors will not fill these Columns

Real Estate

LAND & ALL OTHER PROPERTY

VILLAGE OF SYLVAN

NORTH SYLVAN

CARLYONIA, SYLVAN PARK

SYLVAN BEACH

Assessor's Return of Exempt Real Property in the ..... of ..... County of ....., Minnesota, for the Year 1950

FORM 2 MILLER-BATE COMPANY, MINNEAPOLIS

NAMES OF OWNERS	DESCRIPTION: SUBDIVISION	Sec. or Lot	Town or Block	Range	No. of Acre: Acres	No. of Acre: 100ths	FOR WHAT PURPOSE USED	TRUE AND FULL VALUATIONS: LAND Exclusive of Structures and Improvements Dollars	BUILDINGS and Other Structures Dollars	MACHINERY Permanently Attached to Real Estate Dollars	TOTAL True and Full Value Dollars	ASSESSED VALUATIONS: Rural Including Machinery 33⅓%	All Other 40%	REMARKS
Gull River Cemetery Assn	100 of SW¼ of NW¼	17	138	29	1	—	Cemetery	15			15	5		
Hardy Lake Congregation	Part of Lot 6	33		39	11		Church	416	1,385		2,801	933		
Town of Sylvan	Lots 6 and 10 in Blk 2 Village of Sylvan						Public	40	50		90	30		
Town of Sylvan	Part of Lot 2	5	138	29			Pic nic Grounds	60			60	20		

Real Estate

LAND & ALL ADDITIONS TO SYLVAN

VILLAGE OF SYLVAN

SYLVAN PARK

SYLVAN BEACH

Assessor's Return of Exempt Real Property in the ..... of ..... County of ....., Minnesota, for the Year 1950

FORM 2 MILLER-DAVIS COMPANY, MINNEAPOLIS

NAMES OF OWNERS	DESCRIPTION						FOR WHAT PURPOSE USED	TRUE AND FULL VALUATIONS				ASSESSED VALUATIONS		REMARKS
	SUBDIVISION	Sec. or Lot	Town or Block	Range	No. of Acres: Acres	No. of Acres: 100ths		LAND Exclusive of Structures Improvements Dollars	BUILDINGS and Other Structures Dollars	MACHINERY Permanently Attached to Real Estate Dollars	TOTAL True and Full Value Dollars	Rural Including Machinery 33⅓%	All Other 40%	

SUMMARY OF TAX COLLECTION

Original Levy	$30,135.58	
Additions	$	
		$
Abatements		$ 87.45
		$30048.13

COLLECTIONS

March Settlement	$1502.26	
June Settlement	$3998.58	
November Settlement	$11821.82	
January Settlement	$ 66.09	$27388.75
		$
Over Collected	$ 57.96	
Under Collected	$ .60	
Delinquent	$2716.74	$2659.38
Total		$30048.13

Real Estate

LAND & ALL ADDITIONS TO SE

VILLAGE OF SYLVAN

NORTH SYLVAN

CARLSON'S SYLVAN PARK

SYLVAN BEACH

Assessor's Retur

FORM 2

NAMES OF OWNERS

Treasurer's Office, Cass County, Minnesota

RECEIVED this, the first Monday (being the 2nd *day) of January, A. D. 1951, of* L. C. Peterson *, Auditor of said County, Minnesota, the Tax List of all Taxable Real and Personal Property in the* Town *of* Lyloan *in said County for the year A. D. 1950, as specified above and amounting to* ..... *Dollars*

Paul D. Jewell
F. M. R. *County Treasurer.*

Auditor's Office, Cass County, Minnesota

I, ... *Auditor of said County, and State of Minnesota, do hereby certify that the following is a correct list of the Taxes levied on the Real and Personal Property in the* ..... *of* ..... *for the year 1950.*

WITNESS my hand and official seal, the ..... *day of* ..... *1951.*

(SEAL) ..... *County Auditor.*

Jan. 7, 1952

Office of County Treasurer, Cass County, Minnesota

To L. C. Peterson, County Auditor:

Sir:—I herewith return to you the Tax List for the Town *of* Lyloan *in said County for the year 1950, heretofore received from you. I certify that I have compared the same with the duplicate receipts in your office, and have written opposite the amount of each tax so receipted the words "First Quarter Paid", "Second Quarter Paid", "Third Quarter Paid" or "Paid in full" as the case may be, and the number of my receipt given in discharge of said tax, and each tract or lot of real property against which the taxes remain unpaid is delinquent for said year.*

Yours respectfully,

Paul D. Jewell, by F. M. R.
County Treasurer.

Auditor's Office, Cass County, Minnesota

..... *195*.....

I hereby certify that on the first Monday in January 1952, I received of ..... *County Treasurer, the Tax List of the* ..... *of* ..... *in said County for the year 1950; that I have compared the said list with the Statements receipted for by said Treasurer, which are on file in my office, and that each tract or lot of real property therein against which the taxes, or any part thereof, remains unpaid are delinquent for said year.*

(SEAL) ..... *County Auditor.*

Real Estate

LAND & AIR
AUDIT TO SE
TO SE

VILLAGE OF SYLVAN
NTH SYLVAN
CARLYON'S SYLVAN PARK
SYLVAN BEACH

Assessor's Retur

FORM 2. [illegible]

NAMES OF OWNERS

TABULAR SCHEDULE OF VALUATIONS,

LEVIED IN THE Town OF Sylvan

School District No.	Agricultural Lands (Dollars)	Non-Agricultural Lands (Dollars)	Personal Property (Dollars)	Total Value of all Property except Money and Credits (Dollars)	Rate of State Tax (Mills)	Rev. (Mills)	R. & B. (Mills)	Welfare (Mills)	Bonds and Int. (Mills)	Cert. Emp. Ret. (Mills)	Total Rate of County Tax (Mills)	Rev. (Mills)	R. & B. (Mills)	Drag Tax (Mills)	State Loan (Mills)	(Mills)	(Mills)	(Mills)	(Mills)	Total Rate of Town Tax (Mills)
1	40884	41843	6346	89073	H. 4.12	25.8	13.6	42.4	16.7	.4	98.9	2.7	13.6	1.						16.8
13	49931		561	50492																
	90815	41843	6907	139565	N.H. 4.40															
					8.52															

School District No.	Local 1 Mill (Mills)	Special (Mills)	State Loan (Mills)	Deficiency (Mills)	Tuition (Mills)	Transportation (Mills)	C.O. (Mills)
1	1.	15.	3.	57.2		3.	20
	1.	30.	3.	57.2		3.	20.
13	1.	435			18.8	3.	

Assessed Value Homestead	Rural	All Other	Personal Property	Total
	24554			24554
Non-Homestead	108104		6907	115011
Total	132658		6907	139565

RATES AND TAXES

COUNTY OF CASS, STATE OF MINNESOTA

School District No.	Total Rate of Sch'l Tax (Mills)	Total Rate of all Taxes (Mills)	Local 1 Mill	Special	State Loan	Def.	Trans.	C.O.	Tuition		Total School Taxes	FUNDS	Rate	Amounts
1	99.2	219.02	4088	61326	12265	238156		12265	81768		40661	State—Non-Homestead,		5654
	114.2	234.02	4114	114561	14457	275641		14457	96878		55317	State—Homestead,		57401
13	66.3	186.02	5049	21946				151.48		94725	38476			
			13956	42583	26722	509497		41870	178846	94725	129649	County Revenue,		3600.78
												County Road and Bridge,		1898.07
												County Welfare,		5918.42
												Bonds and Interest		2836.74
												Ret. Emp. Ret.		558.80
														13802.85
												Town Revenue,		30.04
												Town Road and Bridge,		1898.08
												Town Drag,		189.57
												Town State Loan,		284.69
												School Local 1 Mill,		139.56
												School Special,		42583
												School State Loan,		26722
												Deficiency		509497
												Tuition		94725
												Transportation		41870
												C.O.		17846
														129649

Total Taxes Real Estate 28515.30

Pers. Prop. 1632.28

Total 30182.29

Total Levy, $30125.58

Total Number of Acres 12576.6

I, L. C. Peterson, Auditor of said County and State aforesaid, do hereby certify that the foregoing is a true and correct Schedule, showing the valuation of all the taxable property, in the Town of Sylvan in said County, the several rates of Taxation and Totals of the several Tax Funds levied thereon for the year A. D. 192 2.

Witness my hand and official seal, this 12th day of December A. D. 192 2.

L. C. Peterson
County Auditor.
by John B. Kinney

State of Minnesota, } ss
COUNTY OF CASS

SEAL

TOWN OF SYLVAN LAND & LAKE VILLAGE OF SYLVAN PATH SYLVAN CEMETERY SYLVAN PARK SYLVAN BEACH

Real Estate

Assessor's Retur

FORM 2. MILLS DATA REPORT, MINNESOTA

NAMES OF OWNERS

COLLECTIONS OF TAXES OF 195 0 , Sum OF Sylvan , CASS COUNTY, MINNESOTA

FUNDS	MARCH SETTLEMENT 195 1	JUNE SETTLEMENT 195 1	NOV. SETTLEMENT 195 1	Amount Collected from Nov. 1st, 195 0 to Last Monday in Jan. 1951	REDUCTIONS		Total Reductions and Collected	BALANCE UNCOLLECTED	ADDITIONS		Total Uncollected to First Monday in January, 19
State—Non-Homestead,	2720	233 22	20758	123							
State—Homestead,	2624	2687 3	22665	133							
County Revenue,	16434	167707	146938	832							
County Road and Bridge,	8663	88509	76879	439							
County Welfare,	27007	275941	238573	1367							
County Bond and Interest,	10637	108604	93797	539							
Rel. Ex. & Rel.	255	2603	2201	13							
Town Revenue,	1401	14318	12103	71							
Town Road and Bridge,	8663	88509	75879	439							
Town Drag,	637	6508	5501	32							
Town State Loan,											
Fire											
B. Hut.											
School Local 1 Mill,	636	6508	5501	32							
School Special,	18501	198357	175359	1267							
School State Loan,	1864	12215	9844	20							
Deficiency	32436	232903	187694	578							
Tuition	290	45702	41734	416							
Transportation	1910	19524	16504	96							
C.P.	12431	81435	65628	202							
Rel. Old Debt	3117										
	150226	1379858	1182182	6609							

			LOCAL 1 MILL	SPECIAL	STATE LOAN	Rel. Old Debt	Transp.	C.P.	Deficiency	Tuition		TOTALS
MARCH SETTLEMENT	School District No.	1a	54	817	163	3117	163	1090				5404
		1na	567	17012	1701		1701	11341	32436			64757
		13	15	672			46			290		1023
	Totals		636	18501	1864	3117	1910	12431	32436	290		71185
JUNE SETTLEMENT	School District No.	1a	1985	27775	5955		5955	37740	113543			176913
		1na	3687	66602	6260		6260	41735	119361			237905
		13	2436	103980			7309			45802		161527
	Totals		6508	198357	12215		19524	81435	232903	45802		596744
NOVEMBER SETTLEMENT	School District No.	1a	1310	19647	3929		3929	26197	74922			129934
		1na	4191	91746	5915		5915	39451	112712			225150
		13	2220	66966			6660			41734		147180
	Totals		5501	175359	9844		16504	65628	187694	41734		502264
NOVEMBER to JANUARY	School District No.	1na	10	304	20		20	202	578			1154
		13	22	963			66			416		1467
	Totals		32	1267	20		96	202	578	416		2621
ADDITIONS	School District No.											
	Totals											
REDUCTIONS	School District No.											
	Totals											

Real Estate

LAND & AIR
LAND & AIR
AUDIT TO 58 INCLUDE TO 58
VILLAGE OF SYLVAN
NORTH SYLVAN
CARLTON'S SYLVAN PARK
SYLVAN BEACH

Assessment Roll and Tax List of Real Property in the Town of Sylvan, Cass County, Minnesota, for Taxes for the Year 1950.

Form 5CD

	Insert	In Whose Name Assessed	To Whom Transferred	Description of Property: Subdivision	Sec. or Lot	Town or Block	Rng.	Number of Acres of Land: Acres	Tenths	Sec. School District	Indicate Land Taxed in Sp.	Indicate Land Taxed in Sp.	True and Full Valuations: Land Exclusive of Structures and Improvements (Dollars)	Buildings and Other Structures (Dollars)	Machinery Permanently Attached to Real Estate (Dollars)	Total True and Full Value (Dollars)	Assessed Valuations: Rural: Homestead Up to $4,000 20% (Dollars)	Rural: Over $4,000 and Non-Homestead 33⅓% (Dollars)	All Other: Homestead Up to $4,000 25% (Dollars)	All Other: Over $4,000 and Non-Homestead 40% (Dollars)	Machinery Permanently Attached to Real Estate 33⅓% (Dollars)	Total Assessed Value (Dollars)	Total Assessed Value as Equalized by the Board of Review (Dollars)	Final Equalized Value (Dollars)
		Adolph + Ethel Krauch		~~NE¼ of NE¼~~ Lot 1	4	132	29	54	74	13	Yes		425	1175		1600	320							
													385	980		1365	273					273	320	
				~~NW¼ of NE¼~~ Lot 1	5	132	29																	
3				SW¼ of NE¼																				
4				SE¼ of NE¼																				
5																								
6				NE¼ of NW¼																				
7				NW¼ of NW¼																				
8				SW¼ of NW¼																				
9				SE¼ of NW¼																				
10																								
11				NE¼ of SW¼																				
12				NW¼ of SW¼																				
13				SW¼ of SW¼																				
14				SE¼ of SW¼																				
15																								
16				NE¼ of SE¼																				
17				NW¼ of SE¼																				
18				SW¼ of SE¼																				
19				SE¼ of SE¼																				
20																								
								54	74				425 / 385	1175 / 980		1600 / 1365	320 / 273					273	320	

	Sold for Taxes	Validations by School Districts as Equalized by Department of Taxation: District No. ..... Rate ..... Mills	Dollars	District No. 13 Rate 12.00 Mills	Dollars	District No. ..... Rate ..... Mills	Dollars	District No. ..... Rate ..... Mills	Dollars	Tax including State Homestead ..... Mills	$ cts.	State Tax on Non-Homestead 7.72 Mills	$ cts.	Special Taxes	$ cts.	Total Taxes	$ cts.	Paid	When Paid: Month Day Year	Number of Receipt	March Settlement 1951	$ cts.	June Settlement 1951	$ cts.	Penalty	$ cts.	November Settlement 1951	$ cts.	Penalty	$ cts.	Collections to First Monday in January 1951	$ cts.	Penalty	$ cts.	Delinquent on First Monday in January 1951	$ cts.	Total Delinquent Tax and Penalty	$ cts.	Remarks
1				320							59	56					59	56	2nd Half Paid / 1st Half Paid	OCT 31 1951 / MAY 31 1951	14917 / 10152			29	78		29	78											
2																																								
3																																								
4																																								
5																																								
6																																								
7																																								
8																																								
9																																								
10																																								
11																																								
12																																								
13																																								
14																																								
15																																								
16																																								
17																																								
18																																								
19																																								
20																																								
				320		13	59	56								59	56						29	78		29	78											

LAND IN THE VILLAGE OF SYLVAN
LAND IN THE VILLAGE OF SYLVAN
SYLVAN BEACH
SYLVAN
CARLTON, SYLVAN PART
SYLVAN BEACH

Assessment Roll and Tax List of Real Property in the Town of Lyson, Cass County, Minnesota, for Taxes for the Year 1950.

Form 3CD

	In whose name assessed	To whom transferred	Description of property: Subdivision	Sec. or Lot	Town or Block	Rge.	Number of Acres of Land (Acres)	(Hundredths)	No. School District	Indicate items stricken out on Tax Sheet	Indicate items added on Tax Sheet	True and Full Valuations: Land Exclusive of Structures and Improvements (Dollars)	Buildings and Other Structures (Dollars)	Machinery Permanently Attached to Real Estate (Dollars)	Total True and Full Value (Dollars)	Assessed Valuations, Rural: Homestead Up to $4,000 20% (Dollars)	Rural: Over $4,000 Non-Homestead 33⅓% (Dollars)	All Other: Homestead Up to $4,000 25% (Dollars)	All Other: Over $4,000 Non-Homestead 40% (Dollars)	All Other: Machinery Permanently Attached to Real Estate 33⅓% (Dollars)	Total Assessed Value (Dollars)	Total Assessed Value as Equalized by the Board of Review (Dollars)	Final Equalized Value (Dollars)
			Lot 1 less 33.2 acs.									65			65	11							
1	Arnold Gravley		~~NW¼ of NW¼~~	4	133	29	4	25	1	Yes		50			50	10					10	11	
2	Geo. B. Anderson		~~NW¼ of NW¼~~ Lot 2				37	25		Yes		312	30		342		114				114		
												284	25		309		103				103	114	
3	Severn J. Anderson		SW¼ of NE¼ less 8.7 acs.				31	10		Yes		235			235	47					47		
												215			215	43					43	47	
4	Arnold Gravley		Part of SE¼ of NE¼				25	20		"		220	590		810	162							
												200	490		690	138					138	162	
5	Minnesota Power & Light Co.		33.2 acs. of Lot 1 & 14.8 acs. of SE¼ of NE¼				48			Yes		363			363		121						
												330			330		110				110	121	
6	Melvin G. & Gladys M. Haney		Lot 3 ~~NW¼ of NW¼~~ less 64.45 acs. To Minnesota Power & Light Co.							Yes		670	870		1470	274							
	" "											545	725		1270	254					254	274	
7	" "		Lot 4 ~~NW¼ of NW¼~~				68	45															
8	" "		SW¼ of NW¼																				
9	" "		SE¼ of NW¼																				
10	Minnesota Power & Light Co.		5.9 acs. of SW¼ of NE¼				8	90		Yes		90			90		30						
												81			81		27				27	30	
11	Severn J. Anderson		NE¼ of SW¼				40			Yes		230			230	46							
												210			210	42					42	46	
12	Minnesota Power & Light Co.		NW¼ of SW¼				40			Yes		306			306		102						
	" "											279			279		93				93	102	
13			SW¼ of SW¼				40			"		306			306		102						
												279			279		93				93	102	
14	Severn J. Anderson		SE¼ of SW¼				40			Yes		155			155	31							
												140			140	28					28	31	
15	Minnesota Power & Light Co.		64.45 acs. of Lots 3 & 4 & E½ of NW¼				64	45		Yes		492			492		164						
												447			447		149				149	164	
16	State of Minnesota		NE¼ of SE¼																				
17	Severn J. Anderson		NW¼ of SE¼				40			Yes		180	450		630	126							
												165	375		540	108					108	126	
18	John W. & Emily Peterson		SW¼ of SE¼				40			"		110			110	22							
												100			100	20					20	22	
19	" " "		SE¼ of SE¼				40			"		150			150	30							
												135			135	27					27	30	
20																							
							567	60				3804	1940		5744	769	633						
												3460	1615		5075	670	575				1245	1402	

	Sold for Taxes	Validations by School Districts as Equalized by Department of Taxation: District No. ..... Rate ..... Mills	District No. ..... Rate 9.9 Mills	District No. ..... Rate ..... Mills	District No. ..... Rate ..... Mills	District No. ..... Rate ..... Mills	District No. ..... Rate ..... Mills	Tax including State Homestead ..... Mills	State Tax on Non-Homestead 4.4 Mills	Special Taxes	Total Taxes	Paid	When Paid (Month Day Year)	Number of Receipt	March Settlement 1951	June Settlement 1951	Penalty	November Settlement 1951	Penalty	Collections to First Monday in January 1952	Penalty	Delinquent on First Monday in January 1952	Penalty	Total Delinquent Tax and Penalty	Remarks
		Dollars	Dollars	Dollars	Dollars	Dollars	Dollars	$ cts.	$ cts.	$ cts.	$ cts.				$ cts.	$ cts.	$ cts.	$ cts.	$ cts.	$ cts.	$ cts.	$ cts.	$ cts.	$ cts.	
1		11						2 40			2 40	2nd Half Paid	OCT 3 1 1951	14787											
												1st Half Paid	MAY 3 1 1951	10154		1 20		1 50							
2		114						24 46	50		35 46	2nd Half Paid	OCT 1 6 1951	13167											
												1st Half Paid	MAY 3 1 1951	5872		12 73		12 73							
3		147						10 30			10 30	2nd Half Paid	OCT 1 7 1951	13141											
												1st Half Paid	MAY 1 6 1951	6722		5 15		5 15							
												Balance Paid	OCT 3 1 1951	14787											
												Over Pay	MAY 3 1 1951	10154											
4		162						35 49			35 49	2nd Half Paid	OCT 1 6 1951	13097		17 74		18 89							Settled on Quota in June Settlement
												1st Half Paid	MAY 2 2 1951	7164											
5		121						26 50	54		27 04	2nd Half Paid	OCT 3 1 1951	14787		13 52		13 52							
												1st Half Paid	MAY 3 1 1951	10157											
6		294						64 40			64 40					32 20		32 20							
7																									
8																									
9																									
10		30						6 58	14		6 72	PAID IN FULL	MAY 2 2 1951	7165		6 72									
												2nd Half Paid	OCT 1 7 1951	13148											
11		46						10 08			10 08	1st Half Paid	MAY 1 6 1951	6723		5 04		5 04							
												2nd Half Paid	OCT 1 6 1951	13097											
12		102						22 34	44		22 78	1st Half Paid	MAY 2 2 1951	7164		11 39		11 39							
												2nd Half Paid	OCT 1 6 1951	13097											
13		102						22 34	44		22 78	1st Half Paid	MAY 2 2 1951	7164		11 39		11 39							
												2nd Half Paid	OCT 1 7 1951	13148											
14		31						6 78			6 78	1st Half Paid	MAY 1 6 1951	6793		3 39		3 39							
												2nd Half Paid	OCT 1 6 1951	13097											
15		164						35 92	72		36 64	1st Half Paid	MAY 2 2 1951	7164		18 32		18 32							
16																									
17		126						27 60			27 60	2nd Half Paid	OCT 1 7 1951	13148											
												1st Half Paid	MAY 1 6 1951	6793		13 80		13 80							
18		22						4 82			4 82	Balance Paid	OCT 3 1 1951	14915		10 70		10 70							
												Over Pay	MAY 3 1 1951	10156											
19		30						6 58			6 58	Balance Paid	OCT 3 1 1951	14915		2 71									
												Over Pay	MAY 3 1 1951	10156											
20																									
		1402						30 7 08	2 78		30 9 86					165 27		147 07							
																165 27									

Assessment Roll and Tax List of Real Property in the Town of Lyson, Cass County, Minnesota, for Taxes for the Year 1950.

Form 5CD

	In Whose Name Assessed	To Whom Transferred	Description of Property: Subdivision	Sec. or Lot	Town or Block	Rng.	Number of Acres of Land (Acres / 100ths)	No. School District	Indicate Homestead Yes or No	Indicate Agricultural Yes or No	True and Full Valuations: Land Exclusive of Structures and Improvements (Dollars)	Buildings and Other Structures (Dollars)	Machinery Permanently Attached to Real Estate (Dollars)	Total True and Full Value (Dollars)	Assessed Valuations: Rural: Homestead Up to $4,000 20% (Dollars)	Rural: Over $4,000 and Non-Homestead 33⅓% (Dollars)	All Other: Homestead Up to $4,000 25% (Dollars)	All Other: Over $4,000 and Non-Homestead 40% (Dollars)	All Other: Machinery Permanently Attached to Real Estate 33⅓% (Dollars)	Total Assessed Value (Dollars)	Total Assessed Value as Equalized by the Board of Review (Dollars)	Final Equalized Value (Dollars)
	Chas. E. & Caroline Peterson		~~NE¼ of NW¼~~ Lot 1	5	133	29	36.36	1	No		330			330	66					66	66	
	"	"									300			300	60							
			~~NW¼ of NW¼~~ Lot 2				36.08				405	1355		1760	352							
											870	1100		1970	200					352		
	"	"	SW¼ of NE¼				40				395			395	79							
											360			360	72					79		
	"	"	SE¼ of NE¼				40				310			310	62							
											280			280	56					62		
	Harold Le Roy & Irene Peterson		~~NE¼ of NW¼~~ Lot 3				36.24				405			405	81							
											870			870	74					74	81	
	"	"	~~NW¼ of NW¼~~ Lot 4				36.14				310	995		1305	261							
											280	831		1110	222					222	261	
	"	"	SW¼ of NW¼				40				350			350	70							
											320			320	64					64	70	
	"	"	SE¼ of NW¼				40				375			375	75							
											340			340	68					68	75	
	Geo. & Lucy Clark		NE¼ of SW¼				40				375			375	75							
											340			340	68					68	75	
	"	"	NW¼ of SW¼				40				350			350	70							
											320			320	64					64	70	
	Brower & Laura Peterson		SW¼ of SW¼				40				370	1920		2290	458							
											335	1600		1935	387					387	458	
	"	"	SE¼ of SW¼				40				375			375	75							
											360			360	72					72	79	
	Emily & John W. Peterson		NE¼ of SE¼				40			Yes	120			120			41					
											110			110			37			37	41	
	George & Lucy Clark		NW¼ of SE¼				40			Yes	355	1500		1855	377							
											350	1250		1600	320					320	377	
	"	"	SW¼ of SE¼				40				450			450	90							
											410			410	82					82	90	
	Minnesota Power & Light Co.		SE¼ of SE¼				40			Yes	350			350			118					
											321			321			107			107	118	
							620.02				6682	5770		11452	2196	159						
											5167	4810		9977	1709	144				2053	2354	

	Sold for Taxes	Validations by School Districts as Equalized by Department of Taxation: District No. / Rate (Mills)	District No. / Rate (Mills)	District No. / Rate (Mills)	District No. / Rate (Mills)	District No. / Rate (Mills)	District No. / Rate (Mills)	Tax including State Homestead (Mills)	State Tax on Non-Homestead 4.4 Mills	Special Taxes	Total Taxes	Paid	When Paid (Month Day Year)	Number of Receipt	March Settlement 1951	June Settlement 1951	Penalty	November Settlement 1951	Penalty	Collections to First Monday in January 1952	Penalty	Delinquent on First Monday in January 1952	Penalty	Total Delinquent Tax and Penalty	Remarks
		Dollars	Dollars	Dollars	Dollars	Dollars	Dollars	$ cts.	$ cts.	$ cts.	$ cts.					$ cts.	$ cts.	$ cts.	$ cts.	$ cts.	$ cts.	$ cts.	$ cts.	$ cts.	
1		1	66					14.46			14.46	2nd Half Paid 1st Half Paid	OCT 31 1951 MAY 3 1951	14911 10134		7.23		7.23							
2		2	352					77.10			77.10	2nd Half Paid 1st Half Paid	OCT 31 1951 MAY 3 1951	14911 10134		38.55		38.55							
3		3	79					17.30			17.30	2nd Half Paid 1st Half Paid	OCT 31 1951 MAY 3 1951	14911 10134		8.65		8.65							
4		4	62					13.58			13.58	2nd Half Paid 1st Half Paid	OCT 31 1951 MAY 3 1951	14911 10134		6.79		6.79							
5																									
6		6	81					17.74			17.74	2nd Half Paid 1st Half Paid	OCT 31 1951 MAY 31 1951	15793		8.87		8.87							
7		7	261					57.16			57.16	2nd Half Paid 1st Half Paid	OCT 31 1951 MAY 31 1951	15793 10203		28.58		28.58							
8		8	70					15.34			15.34	2nd Half Paid 1st Half Paid	OCT 31 1951 MAY 31 1951	15793 10203		7.67		7.67							
9		9	75					16.42			16.42	2nd Half Paid 1st Half Paid	OCT 31 1951 MAY 31 1951	15793 10203		8.21		8.21							
10																									
11		11	75					16.42			16.42	2nd Half Paid 1st Half Paid	OCT 17 1951 MAY 31 1951	15795 10203		8.21		8.21							
12		12	70					15.34			15.34	2nd Half Paid 1st Half Paid	OCT 17 1951 MAY 31 1951	15795 10203		7.67		7.67							
13		13	458					100.32			100.32	2nd Half Paid 1st Half Paid	OCT 31 1951 MAY 31 1951	15793 10203		50.16		50.16							
14		14	79					17.30			17.30	2nd Half Paid 1st Half Paid	OCT 31 1951 MAY 31 1951	15793 10203		8.65		8.65							
15																									
16		16	41					8.98	.18		9.16	2nd Half Paid 1st Half Paid	OCT 31 1951 MAY 31 1951	14915 10156		4.58		4.58							
17		17	377					82.58			82.58	2nd Half Paid 1st Half Paid	OCT 17 1951 MAY 31 1951	15795 10203		41.29		41.29							
18		18	90					19.72			19.72	2nd Half Paid 1st Half Paid	OCT 17 1951 MAY 31 1951	15795 10203		9.86		9.86							
19		19	118					25.84	.52		26.36	2nd Half Paid 1st Half Paid	OCT 16 1951 MAY 23 1951	13497 10147		13.18		13.18							
20																									
		2195 159 2354					81	515.60	70		516.30					258.15		258.15							

Form SCD

In whose name assessed	To whom transferred		Description of property: Subdivision	Sec. or Lot	Town or Block	Rge.	Number of Acres of Land (Acres / 100ths)	No. School District	Indicate homestead Yes or No	Indicate agricultural Yes or No	True and Full Valuations: Lands Exclusive of Structures and Improvements (Dollars)	Buildings and Other Structures (Dollars)	Machinery Permanently Attached to Real Estate (Dollars)	Total True and Full Value (Dollars)	Assessed Valuations: Rural: Homestead Up to $4,000 20% (Dollars)	Rural: Over $4,000 and Non-Homestead 33⅓% (Dollars)	All Other: Homestead Up to $4,000 25% (Dollars)	All Other: Over $4,000 and Non-Homestead 40% (Dollars)	Machinery Permanently Attached to Real Estate 33⅓% (Dollars)	Total Assessed Value (Dollars)	Total Assessed Value as Equalized by the Board of Review (Dollars)	Final Equalized Value (Dollars)
John & Myrtle R. Brodrud		1	~~NE¼ of NE¼~~ Lot 1	6	133	29	36 66	1	Yes		240			240		80						
"	"	2	~~NW¼ of NE¼~~ Lot 2				37 78		"		219			219		73				73	80	
											249			249		83						
Charles H. & Caroline Peterson		3	SW¼ of NE¼				40		"		225			225		75				75	83	
"	"	4	SE¼ of NE¼				40		"		239			239		80				80	86	
											234			234		78				78	86	
		5									255			255		85						
											234			234		78				78	86	
		6	NE¼ of NW¼																			
		7	NW¼ of NW¼																			
		8	SW¼ of NW¼																			
		9	SE¼ of NW¼																			
		10																				
Ella Nordine		11	NE¼ of SW¼				40 97		Yes		310			310	62					62		
"	"	12	NW¼ of SW¼				40 65		"		280			280	56					56	62	
"	"	13	SW¼ of SW¼				40		"		375			375	75					68	75	
"	"	14	SE¼ of SW¼				40		"		340			340	68							
											430			430	86							
		15									390			390	78					78	86	
Brower Peterson		16	NE¼ of SE¼				40		"		255			255	51					46	51	
"	"	17	NW¼ of SE¼				40		"		230			230	46							
											255			255	51					46	51	
"	"	18	SW¼ of SE¼				40		"		230			230	46							
											255			255	51					46	51	
"	"	19	SE¼ of SE¼				40		"		230	90		305	61					61	69	
		20										75										
							475 56				3450	90		3540	507	335				761	842	
											3122	75		3197	457	304						

	Sold for Taxes	Valuations by School Districts as Equalized by Department of Taxation: District No. ..... Rate ..... Mills (Dollars)	District No. ..... Rate ..... Mills (Dollars)	District No. ..... Rate ..... Mills (Dollars)	District No. ..... Rate ..... Mills (Dollars)	District No. ..... Rate ..... Mills (Dollars)	District No. ..... Rate ..... Mills (Dollars)	Tax including State Homestead ..... Mills	State Tax on Non-Homestead 44½ Mills	Special Taxes	Total Taxes	Paid	When Paid (Month Day Year)	Number of Receipt	March Settlement 1951	June Settlement 1951	Penalty	November Settlement 1951	Penalty	Collections to First Monday in January 1951	Penalty	Delinquent on First Monday in January 1951	Penalty	Total Delinquent Tax and Penalty	Remarks
1		80						1762	36		1798	2nd Half Paid / 1st Half Paid	OCT 3 1 1951 / MAY 3 1 1951	13168		898		898							
2		83						1818	36		1854	2nd Half Paid / 1st Half Paid	OCT 3 1 1951 / MAY 3 1 1951	10167		927		927							
3		86						1884	38		1922	2nd Half Paid / 1st Half Paid	OCT 3 1 1951 / MAY 3 1 1951	14911		961		961							
4		86						1884	38		1922	2nd Half Paid / 1st Half Paid	OCT 3 1 1951 / MAY 3 1 1951	10134		961		961							
5																									
6																									
7																									
8																									
9																									
10																									
11		62						1358			1358	2nd Half Paid / 1st Half Paid	OCT 3 0 1951 / MAY 3 1 1951	3679 / 8585		679		679							
12		62						1358			1358	2nd Half Paid / 1st Half Paid	OCT 3 0 1951 / MAY 3 1 1951	3679 / 8585		679		679							
13		75						1642			1642	2nd Half Paid / 1st Half Paid	OCT 3 0 1951 / MAY 3 1 1951	3679 / 8585		821		821							
14		86						1884			1884	2nd Half Paid / 1st Half Paid	OCT 3 0 1951 / MAY 3 1 1951	3679 / 8585		942		942							
15																									
16		51						1118			1118	2nd Half Paid / 1st Half Paid	OCT 3 1 1951 / MAY 3 1 1951	15173		559		559							
17		51						1118			1118	2nd Half Paid / 1st Half Paid	OCT 3 1 1951 / MAY 3 1 1951	11203		559		559							
18		51						1118			1118	2nd Half Paid / 1st Half Paid	OCT 3 1 1951 / MAY 3 1 1951	15173		559		559							
19		69						1512			1512	2nd Half Paid / 1st Half Paid	OCT 3 1 1951 / MAY 3 1 1951	15173		756		756							
20																									
		507 / 335 / 842					81	18446	48		18594					9297		9297							

Village of Sylvan
Cass County
Real Estate
Farmers Steam Fire
Steam Fire

Assessment Roll and Tax List of Real Property in the Town of Sylvan, Cass County, Minnesota, for Taxes for the Year 1950.

Form SCD

	IN WHOSE NAME ASSESSED	TO WHOM TRANSFERRED	DESCRIPTION OF PROPERTY: SUBDIVISION	Sec. or Lot	Town or Block	Rng.	Number of Acres of Land (Acres / 100ths)	No. School District	Indicate Homestead Yes or No	Indicate Agricultural Yes or No	TRUE AND FULL VALUATIONS: LAND Exclusive of Structures and Improvements	BUILDINGS and Other Structures	MACHINERY Permanently Attached to Real Estate	TOTAL True and Full Value	ASSESSED VALUATIONS: RURAL Homestead Up to $4,000 20%	RURAL Over $4,000 Non-Homestead 33⅓%	ALL OTHER Homestead Up to $4,000 25%	ALL OTHER Over $4,000 Non-Homestead 40%	ALL OTHER MACHINERY Permanently Attached to Real Estate 33⅓%	TOTAL ASSESSED VALUE	Total Assessed Value as Equalized by the Board of Review	FINAL EQUALIZED VALUE
							Acres				Dollars	Dollars	Dollars	Dollars	Dollars	Dollars	Dollars	Dollars	Dollars	Dollars	Dollars	Dollars
	Brower & Laura Peterson																					
1	" "	1	NE¼ of NE¼	7	133	29	40	1	Yes		310 / 280	300 / 300		610 / 580	62	56				56	62	
2	" "	2	NW¼ of NE¼				40		"		345 / 315			345 / 315	69	63				63	67	
3	" "	3	SW¼ of NE¼				40		"		420 / 420			420 / 420	84	84				84	92	
4	" "	4	SE¼ of NE¼				40		"		420 / 420			420 / 420	84	84				84	92	
5																						
	Ella Nordine																					
6	" "	6	NE¼ of NW¼				40		"		455 / 385			455 / 385	91 / 77					77	85	
7	" "	7	~~NW¼ of NW¼~~ Lot 1				40 72		"		2300 / 2175	1900 / 775		4200 / 2950	2011 / 214					214	251	
8	Barney & Irvin Ostenso	8	~~SW¼ of NW¼~~ Lot 2				40 65		"		310 / 280			310 / 280	62 / 56					56	62	
9	" "	9	SE¼ of NW¼				40		"		430 / 390			430 / 390	86 / 78					78	86	
10																						
11	" "	11	NE¼ of SW¼				40		"		155 / 140			155 / 140	31 / 28					28	31	
12	" "	12	~~NW¼ of SW¼~~ Lot 3				40 64		"		165 / 150			165 / 150	33 / 30					30	33	
13	" "	13	~~SW¼ of SW¼~~ Lot 4				40 62		"		1300 / 1200	935 / 700		2235 / 1900	213 / 180					180	213	
14	" "	14	SE¼ of SW¼				40		"		295 / 270			295 / 270	59 / 54					54	59	
15																						
	Vivian D. Anderson																					
16	" "	16	NE¼ of SE¼				40		No		554 / 321			554 / 321	115 / 107					107	118	
17	" "	17	NW¼ of SE¼				40		"		372 / 339			372 / 339	124 / 113					113	124	
18	" "	18	SW¼ of SE¼				40		"		390 / 342	180 / 150		570 / 492	130 / 114					114	130	
19	" "	19	SE¼ of SE¼				40		"		306 / 279			306 / 279	102 / 93					93	102	
20																						
							640 66				5052 / 4596	2045 / 1705		7097 / 6301	1135 / 1004	474 / 427				1431	1609	

	SOLD FOR TAXES	VALUATIONS BY SCHOOL DISTRICTS AS EQUALIZED BY DEPARTMENT OF TAXATION: District No. ..... Rate ..... Mills	District No. 2 Rate 21.7 Mills	District No. ..... Rate ..... Mills	District No. ..... Rate ..... Mills	District No. ..... Rate ..... Mills	District No. ..... Rate ..... Mills	Tax including State Homestead ..... Mills	State Tax on Non-Homestead 4.4 Mills	SPECIAL TAXES	TOTAL TAXES	PAID	WHEN PAID (Month Day Year)	Number of Receipt	March Settlement 1951	June Settlement 1951	Penalty	November Settlement 1951	Penalty	Collections to First Monday in January 1952	Penalty	Delinquent on First Monday in January 1952	Penalty	Total Delinquent Tax and Penalty	REMARKS
		Dollars	Dollars	Dollars	Dollars	Dollars	Dollars			$ cts.	$ cts.				$ cts.	$ cts.	$ cts.	$ cts.	$ cts.	$ cts.	$ cts.	$ cts.	$ cts.	$ cts.	
1		H 62						13.51			13.51	2nd Half Paid / 1st Half Paid	OCT 31 1951 / MAY 31 1951	15193 / 11003		6.77		6.77							
2		H 69						15.12			15.12	2nd Half Paid / 1st Half Paid	OCT 31 1951 / MAY 31 1951	15193 / 11403		7.56		7.56							
3		H 92						20.14			20.14	2nd Half Paid / 1st Half Paid	OCT 31 1951 / MAY 31 1951	15193 / 11203		10.07		10.07							
4		H 92						20.14			20.14	2nd Half Paid / 1st Half Paid	OCT 31 1951 / MAY 31 1951	15193 / 11203		10.07		10.07							
5																									
6		H 85						18.62			18.62	2nd Half Paid / 1st Half Paid	OCT 30 1951 / MAY 31 1951	13679 / 8585		9.31		9.31							
7		H 251						54.98			54.98	2nd Half Paid / 1st Half Paid	OCT 30 1951 / MAY 31 1951	13679 / 8585		27.49		27.49							
8		H 62						13.51			13.51	PAID IN FULL	MAY 3 - 1951	10153		13.51									
9		H 86						18.84			18.84	PAID IN FULL	MAY 3 - 1951	10153		18.84									
10																									
11		H 31						6.78			6.78	PAID IN FULL	MAY 3 - 1951	10153		6.78									
12		H 33						7.22			7.22	PAID IN FULL	MAY 3 - 1951	10153		7.22									
13		H 213						46.66			46.66	PAID IN FULL	MAY 3 - 1951	10153		46.66									
14		H 59						12.92			12.92	PAID IN FULL	MAY 3 - 1951	10153		12.92									
15																									
16	SOLD FOR TAXES	118						25.84	52		26.36														2636 / 2900
17	SOLD FOR TAXES	124						27.16	54		27.70														2770 / 3047
18	SOLD FOR TAXES	130						28.41	58		29.00														2900 / 3187
19	SOLD FOR TAXES	102						22.34	44		22.78														2278 / 2506
20																									
		#1135 / 474 / 1609					#1	352.40	20.8		354.49					177.29		71.29							10590

CLERK OF THE DISTRICT COURT
CASS COUNTY, MINNESOTA
VILLAGE OF BACKWOODS
BOB TAYLOR
CHRISTOPHER STEVENS
STEVENS PARK
133-29 TC

Assessment Roll and Tax List of Real Property in the Town of Sylvan, Cass County, Minnesota, for Taxes for the Year 1950.

Form SCD

In whose name assessed	To whom transferred		Description of property: Subdivision	Sec. or Lot	Town or Block	Rng.	Number of Acres of Land (Acres / 100ths)	No. School District	Indicates Homestead Tax	Indicates Agricultural Tax	True and Full Valuations: Land Exclusive of Structures and Improvements (Dollars)	Buildings and Other Structures (Dollars)	Machinery Permanently Attached to Real Estate (Dollars)	Total True and Full Value (Dollars)	Assessed Valuations: Rural: Homestead Up to $4,000 20% (Dollars)	Rural: Over $4,000 Non-Homestead 33⅓% (Dollars)	All Other: Homestead Up to $4,000 25% (Dollars)	All Other: Over $4,000 Non-Homestead 40% (Dollars)	All Other: Machinery Permanently Attached to Real Estate 33⅓% (Dollars)	Total Assessed Value (Dollars)	Total Assessed Value as Equalized by the Board of Review (Dollars)	Final Equalized Value (Dollars)
Wm. H. Stark & Laura Peterson		1	NE¼ of NE¼	8	133	29	40	1	Yes		1955 / 230			2185 / 230	391 / 46					437 / 46	571 / 57	
Minnesota Power & Light Co.		2	NW¼ of NE¼				40			Yes	3514 / 321			3514 / 321		1172 / 107				1172 / 107	1172 / 118	
"	"	3	SW¼ of NE¼				40			"	3514 / 321			3514 / 321		1172 / 107				1172 / 107	1172 / 118	
"	"	4	SE¼ of NE¼				40			"	3514 / 321			3514 / 321		1172 / 107				1172 / 107	1172 / 118	
		5																				
Frank Satter		6	NE¼ of NW¼				40			Yes	560 / 510	460 / 385		1020 / 895	204 / 179					204 / 179	204 / 204	
" "		7	NW¼ of NW¼				40			"	310 / 280			310 / 280	62 / 56					62 / 56	62 / 62	
" "		8	S½ ~~SW¼~~ of NW¼ less 17 acres				63			"	495 / 450			495 / 450	99 / 90					99 / 90	99 / 99	
		9	SE¼ of NW¼																			
		10																				
Minnesota Power & Light Co.		11	NE¼ of SW¼				40			Yes	354 / 321			354 / 321		118 / 107				118 / 107	118 / 118	
George Larson		12	W½ ~~NW¼~~ of SW¼ less 18 acres				62			Yes	540 / 490	420 / 350		960 / 840	192 / 168					192 / 168	192 / 192	
		13	SW¼ of SW¼																			
Minnesota Power & Light Co.		14	SE¼ of SW¼				40			Yes	354 / 321			354 / 321		118 / 107				118 / 107	118 / 118	
"	"	15	35 acres of E½ of NW¼ & W½ of SW¼				35			"	306 / 279			306 / 279		102 / 93				102 / 93	102 / 102	
O.H. McAninch		16	NE¼ of SE¼				40			Yes	305 / 275			305 / 275	61 / 55					61 / 55	61 / 61	
Minnesota Power & Light Co.		17	NW¼ of SE¼				40			Yes	354 / 321			354 / 321		118 / 107				118 / 107	118 / 118	
"	"	18	SW¼ of SE¼				40			"	354 / 321			354 / 321		118 / 107				118 / 107	118 / 118	
O.H. McAninch		19	SE¼ of SE¼				40			Yes	305 / 320	180 / 150		485 / 470	106 / 94					106 / 94	106 / 106	
		20																				
							640				5599 / 5081	1060 / 885		6659 / 5966	775 / 698	928 / 842				1580 / 1703	1703	

Valuations by School Districts as Equalized by Department of Taxation: District No. ..... Rate ..... Mills; District No. ..... Rate 2.2 / 2.1 Mills; District No. ..... Rate ..... Mills; District No. ..... Rate ..... Mills; District No. ..... Rate ..... Mills; District No. ..... Rate ..... Mills (Dollars)

Sold for Taxes		Tax including State Homestead ($ cts.)	State Tax on Non-Homestead 4.4 Mills ($ cts.)	Special Taxes ($ cts.)	Total Taxes ($ cts.)		Paid	When Paid: Month Day Year	Number of Receipt	March Settlement 1951 ($ cts.)	June Settlement 1951 ($ cts.)	Penalty	November Settlement 1951 ($ cts.)	Penalty	Collections to First Monday in January 1952	Penalty	Delinquent on First Monday in January 1952	Total Delinquent Tax and Penalty	Remarks
	1	1118			1118	1	PAID IN FULL	MAY 31 1951	11180		1118								
	2	2584	52		2636	2	2nd Half Paid / 1st Half Paid	OCT 16 1951 / MAY 23 1951	13098 / 7164		1318		1318						
	3	2584	52		2636	3	2nd Half Paid / 1st Half Paid	OCT 16 1951 / MAY 23 1951	13098 / 7164		1318		1318						
	4	2584	52		2636	4	2nd Half Paid / 1st Half Paid	OCT 16 1951 / MAY 23 1951	13098 / 7164		1318		1318						
	5					5													
	6	4468			4468	6	PAID IN FULL	MAY 14 1951	6205		4468								
	7	1358			1358	7	PAID IN FULL	MAY 14 1951	6205		1358								
	8	2168			2168	8	PAID IN FULL	MAY 14 1951	6205		2168								
	9					9													
	10					10													
	11	2584	52		2636	11	2nd Half Paid / 1st Half Paid	OCT 16 1951 / MAY 23 1951	13098 / 7164		1318		1318						
	12	4206			4206	12	PAID IN FULL	MAY 31 1951	10743		4206								
	13					13													
	14	2584	52		2636	14	2nd Half Paid / 1st Half Paid	OCT 16 1951 / MAY 23 1951	13098 / 7164		1318		1318						
	15	2234	44		2278	15	2nd Half Paid / 1st Half Paid	OCT 16 1951 / MAY 23 1951	13098 / 7164		1139		1139						
	16	1336			1336	16	PAID IN FULL	MAY 31 1951	10732		1336								
	17	2584	52		2636	17	2nd Half Paid / 1st Half Paid	OCT 16 1951 / MAY 23 1951	13098 / 7164		1318		1318						
	18	2584	52		2636	18	2nd Half Paid / 1st Half Paid	OCT 16 1951 / MAY 23 1951	13098 / 7164		1318		1318						
	19	2322			2322	19	PAID IN FULL	MAY 31 1951	10732		2322								
	20					20													
		31291	408		31706						27941		1036						

Assessment Roll and Tax List of Real Property in the Town of Sylvan, Cass County, Minnesota, for Taxes for the Year 1950.

Form SCD

	IN WHOSE NAME ASSESSED	TO WHOM TRANSFERRED		DESCRIPTION OF PROPERTY: SUBDIVISION	Sec. or Lot	Town or Block	Rng.	Number of Acres of Land (Acres / Mills)	No. School District	Indicate Homestead Tax by Yes	Indicate Agricultural Tax by Yes	TRUE AND FULL VALUATIONS: LAND Exclusive of Structures and Improvements (Dollars)	BUILDINGS and Other Structures (Dollars)	MACHINERY Permanently Attached to Real Estate (Dollars)	TOTAL True and Full Value (Dollars)	ASSESSED VALUATIONS: RURAL: Homestead Up to $4,000 20% (Dollars)	RURAL: Over $4,000 and Non-Homestead 33⅓% (Dollars)	ALL OTHER: Homestead Up to $4,000 25% (Dollars)	ALL OTHER: Over $4,000 and Non-Homestead 40% (Dollars)	ALL OTHER: Machinery Permanently Attached to Real Estate 33⅓% (Dollars)	TOTAL ASSESSED VALUE (Dollars)	Total Assessed Value as Equalized by the Board of Review (Dollars)	FINAL EQUALIZED VALUE (Dollars)
	John W. Peterson		1	NE¼ of NE¼	9	133	29	40	1	Yes		120			120	24					24	24	
	" "											110			110	22					22		
			2	NW¼ of NE¼				40		"		250			250	50					50		
												225			225	45					45	50	
	Edwin Julius Peterson	Eli J. Alice C. Peterson	3	SW¼ of NE¼				40		"		160	710		870	174					174		
												145	590		735	147					147	124	
	—	—	4	~~SE¼ of NE¼~~ Lot 3				36 75		"		85			85	17					17		
												75			75	15					15	17	
			5																				
	Emily & John W. Peterson		6	NE¼ of NW¼				40		"		380			380	76							
												345			345	69					69	76	
	" "		7	NW¼ of NW¼				40		"		265	900		1165	233							
												285	750		985	197					197	232	
	Minnesota Power & Light Co.		8	SW¼ of NW¼				40		Yes		535			535		118						
												321			321		107				107	118	
	"	"	9	SE¼ of NW¼				40		"		354			354		118						
												321			321		107				107	118	
	Lawrence Lapka		10	all of SE¼ of SW¼ & of Rg.				14		Yes		40			40	8							
												35			35	7					7	8	
	Alice & Ed J. Peterson		11	W½ of NE¼ of SW¼				20		"		155			155	31							
												140			140	28					28	31	
	Chester & Katherine Raff	Lawrence & Gertrude Lapka	12	NW¼ of SW¼				40		Yes		306			306		102						
												279			279		93				93	102	
	Lawrence & Gertrude Lapka		13	SW¼ of SW¼ less Rg.				36 34		Yes		280	360		640	128							
	Manfred O. Carpenter											255	300		555	111					111	128	
		Ruth B. Carpenter	14	all of SE¼ of SW¼ N. of Rg.				14		Yes		165			165		55						
												96			96		32				32	35	
	Ed J. & Alice Peterson		15	E½ of NE¼ of SW¼				20		Yes		165			165	33							
												150			150	30					30	33	
	John J. & Olga Braton		16	Lot 1 less Rg. ~~NE¼ of SE¼~~				9 63		"		70	155		225	45							
												65	180		245	49					39	45	
	" "		17	~~NW¼ of SE¼~~ Lot 2				39 60		"		350			350	70							
												320			320	64					64	70	
	" "		18	SW¼ of SE¼ less Rg.				28		"		215			215	43							
												195			195	39					39	43	
			19	SE¼ of SE¼																			
			20																				
								538 32				3649	2125		5774	931	373				1152	1304	
												3312	1770		5082	813	339						

VALUATIONS BY SCHOOL DISTRICTS AS EQUALIZED BY DEPARTMENT OF TAXATION

	SOLD FOR TAXES	District No. ..... Rate ..... Mills (Dollars)	District No. ..... Rate ..... Mills (Dollars)	District No. ..... Rate ..... Mills (Dollars)	District No. ..... Rate ..... Mills (Dollars)	District No. ..... Rate ..... Mills (Dollars)	District No. ..... Rate ..... Mills (Dollars)	Tax including State Homestead (Dollars, Cents)	State Tax on Non-Homestead 44 Mills (Dollars, Cents)	SPECIAL TAXES (Dollars, Cents)	TOTAL TAXES (Dollars, Cents)		PAID	WHEN PAID (Month Day Year)	Number of Receipt	March Settlement 1951	June Settlement 1951	Penalty	November Settlement 1951	Penalty	Collections to First Monday in January 1952	Penalty	Delinquent on First Monday in January 1952	Total Delinquent Tax and Penalty	REMARKS
1		H 24						5 26			5 26	1	2nd Half Paid	OCT 3 1 1951	14915									
													1st Half Paid	MAY 3 1 1951	10156									
2		H 50						10 96			10 96	2	2nd Half Paid	OCT 3 1 1951	14915									
													1st Half Paid	MAY 3 1 1951	10156									
3		H 174						38 10			38 10	3	Balance Paid	AUG 2 4 1951	23213									
													First Paid	MAY 2 2 1951	7428									
4		H 17						3 72			3 72	4	Balance Paid	AUG 2 4 1951	23213									
													First Paid	MAY 2 2 1951	7428									
5												5	2nd Half Paid	OCT 3 1 1951	14915									
6		H 76						16 64			16 64	6	1st Half Paid	MAY 3 1 1951	10156		8 32		8 32					
													2nd Half Paid	OCT 3 1 1951	14915									
7		H 232						50 82			50 82	7	1st Half Paid	MAY 3 1 1951	10156		25 41		25 41					
													2nd Half Paid	OCT 3 1 1951	14915									
8		118						25 84	52		26 36	8	1st Half Paid	MAY 2 3 1951	7066		13 18		13 18					
													2nd Half Paid	OCT 1 8 1951	13088									
9		118						25 84	52		26 36	9	1st Half Paid	MAY 2 3 1951	7066		13 18		13 18					
10		H 8						1 76			1 76	10	PAID IN FULL	MAY 3 1 1951	10139		1 76							
11		H 31						6 78			6 78	11	Balance Paid	AUG 2 4 1951	23213		4 78		2 00					Bal. due $2.00
													First Paid	MAY 2 2 1951	7428									
12	SOLD FOR TAXES	102						22 84	44		22 78	12	PAID IN FULL	OCT 3 1 1951	23757				22 78	80				
13	SOLD FOR TAXES	H 128						28 04			28 04	13											28 04	
14		35						7 66	16		7 82	14	PAID IN FULL	APR 2 6 1951	5119		7 82							
													Balance Paid	AUG 2 4 1951	23213									
15		H 33						7 22			7 22	15	First Paid	MAY 2 2 1951	7428		5 22		2 00					Bal. due $2.00
16	SOLD FOR TAXES	H 45						9 86			9 86	16											9 86	10 85
17	SOLD FOR TAXES	H 70						15 34			15 34	17											15 34	16 87
18	SOLD FOR TAXES	H 43						9 42			9 42	18											9 42	10 36
19												19												
20												20												
		2 981 / 2 172 / 1304						X1 26 60	1 64		28 24						10 78		11 80				62 66	

Assessment Roll and Tax List of Real Property in the Town of Sylvan, Cass County, Minnesota, for Taxes for the Year 1950.

Form SCD

	In whose name assessed	To whom transferred	Description of property: Subdivision	Sec. or Lot	Town or Block	Rng.	Number of Acres of Land (Acres)	(Hdths)	No. School District	Indicate Homestead Yes or No	Indicate Agricultural Yes or No	True and Full Valuations: Land Exclusive of Structures and Improvements (Dollars)	Buildings and Other Structures (Dollars)	Machinery Permanently Attached to Real Estate (Dollars)	Total True and Full Value (Dollars)	Assessed Valuations: Rural: Homestead Up to $4,000 20% (Dollars)	Rural: Over $4,000 and Non-Homestead 33⅓% (Dollars)	All Other: Homestead Up to $4,000 25% (Dollars)	All Other: Over $4,000 and Non-Homestead 40% (Dollars)	All Other: Machinery Permanently Attached to Real Estate 33⅓% (Dollars)	Total Assessed Value (Dollars)	Total Assessed Value as Equalized by the Board of Review (Dollars)	Final Equalized Value (Dollars)
1	A. B. Birdsall		NE¼ of NE¼	16	133	29	40		1	Yes		1310 / 2810	120 / 100		1430 / 2910	86 / 76					76	86	
2	Louis M. Stault & Carrie Peterson		NW¼ of NE¼				40			No		48 / 72			48 / 72		26 / 24				24	26	
	State of Minnesota																						
3			SW¼ of NE¼																				
4	Gilbert B. & May Birdsall		SE¼ of NE¼				40			Yes		455 / 415			455 / 415	91 / 83					83	91	
5																							
6	Lawrence Lopka		NE¼ of NW¼				40			"		1050 / 140			1050 / 140	31 / 28					28	31	
7	" "		NW¼ of NW¼ less Ry.				32			"		250 / 225			250 / 225	50 / 45					45	50	
8	Minnesota Power & Light Co.		SW¼ of NW¼				40			Yes		354 / 321			354 / 321		118 / 107				107	118	
9	" "		SE¼ of NW¼				40			"		354 / 321			354 / 321		118 / 107				107	118	
10																							
11	Philip L. Holzman		NE¼ of SW¼				40			"		156 / 141			156 / 141		52 / 47				47	52	
12	Minnesota Power & Light Co.		NW¼ of SW¼				40			"		354 / 321			354 / 321		118 / 107				107	118	
13	" "		SW¼ of SW¼				40			"		354 / 321			354 / 321		118 / 107				107	118	
14	Philip L. Holzman		SE¼ of SW¼				40			"		306 / 279			306 / 279		102 / 93				93	102	
15																							
16	Milton & Eileen Hradsky		NE¼ of SE¼				40			Yes		400 / 365			400 / 365	80 / 73					73	80	
17	Steven Krig		NW¼ of SE¼				40			"		1035 / 945	710 / 590		1745 / 1535	207 / 177					177	207	
18	" "		SW¼ of SE¼				40			"		475 / 435			475 / 435	95 / 87					87	95	
19	Milton & Eileen Hradsky		SE¼ of SE¼				40			"		820 / 780	420 / 350		1240 / 1130	168 / 146					146	168	
20																							
							592					4741 / 4301	1250 / 1040		5991 / 5341	807 / 713	652 / 592				1305	1459	

	Sold for taxes	Valuations by school districts as equalized by department of taxation: District No. ..... Rate ..... Mills	District No. ..... Rate 22 Mills	District No. ..... Rate ..... Mills	District No. ..... Rate ..... Mills	District No. ..... Rate ..... Mills	District No. ..... Rate ..... Mills	Tax including State Homestead (Dollars)	State Tax on Non-Homestead 4 4/10 Mills ($ cts.)	Special Taxes ($ cts.)	Total Taxes ($ cts.)	Paid	When paid: Month Day Year	Number of Receipt	March Settlement 1951	June Settlement 1951	Penalty	November Settlement 1951	Penalty	Collections to First Monday in January 1952	Penalty	Delinquent on First Monday in January 1952	Total Delinquent Tax and Penalty	Remarks
1		4 86						18 84			18 84	PAID IN FULL	MAY 16 1951	6447		18 84								
2		26						5 70	12		5 82	PAID IN FULL	MAY 3 1 1951	9577		5 82								
3																								
4		4 91						19 94			19 94	PAID IN FULL	MAY 16 1951	6447		19 94								
5																								
6		4 31						6 78			6 78	PAID IN FULL	MAY 3 1 1951	9577		6 78								
7		4 50						10 96			10 96	PAID IN FULL	MAY 3 1 1951	9577		10 96								
8		118						25 84	52		26 36	2nd Half Paid 1st Half Paid	OCT 1 8 1951 MAY 2 3 1951	13098 7666				13 18		13 18				
9		118						25 84	52		26 36	2nd Half Paid 1st Half Paid	OCT 1 8 1951 MAY 2 3 1951	13098 7666				13 18		13 18				
10																								
11		52						11 38	22		11 60	PAID IN FULL	FEB 1 7 1951	2265	11 60									
12		118						25 84	52		26 36	2nd Half Paid 1st Half Paid	OCT 1 8 1951 MAY 2 3 1951	13098 7666				13 18		13 18				
13		118						25 84	52		26 36	2nd Half Paid 1st Half Paid	OCT 1 8 1951 MAY 2 3 1951	13098 7666				13 18		13 18				
14		102						22 34	44		22 78	PAID IN FULL	FEB 1 7 1951	2265	22 78									
15																								
16	SOLD FOR TAXES	4 80						17 52			17 52											17 52		
17		4 207						45 34			45 34	PAID IN FULL	MAY 3 1 1951	9577		45 34								
18		4 94						20 58			20 58	PAID IN FULL	MAY 3 1 1951	9577		20 58								
19	SOLD FOR TAXES	4 168						36 80			36 80											36 80		
20																								
		4 807 652 1459						481 319 54	2 86		322 40				34 38	180 88		52 72				54 20		

Asses Property in the Town of Sylvan, Cass County, Minnesota, for Taxes for the Year 1950.

Form 5CD

	IN WHOSE NAME ASSESSED	TO WHOM TRANSFE			Number of Acres of Land (Acres / 100ths)	No. School District	Indicate Homestead Tax or No	Indicate Agricultural Tax or No	TRUE AND FULL VALUATIONS: LAND Exclusive of Structures and Improvements	BUILDINGS and Other Structures	MACHINERY Permanently Attached to Real Estate	TOTAL True and Full Value	ASSESSED VALUATIONS: RURAL: Homestead Up to $4,000 20%	Over $4,000 and Non-Homestead 33⅓%	ALL OTHER: Homestead Up to $4,000 25%	Over $4,000 and Non-Homestead 40%	MACHINERY Permanently Attached to Real Estate 33⅓%	TOTAL ASSESSED VALUE	Total Assessed Value as Equalized by the Board of Review	FINAL EQUALIZED VALUE
					Acres				Dollars	Dollars	Dollars	Dollars	Dollars	Dollars	Dollars	Dollars	Dollars	Dollars	Dollars	Dollars
1	H. A. King John Miller		See 2 acc. to Minn. Power & Light	17 135 29	12 25	1	No		135	90		225		75				75		
2	Minnesota Power & Light Co.		24.4 acc of NW¼ of NE¼		24 40		"		123	75		198		66				66	70	
3	" "		SW¼ of NE¼		40		"		354			354		118				118		
4	" "		35 acc. of SE¼ of NE¼		35		"		321			321		107				107	118	
5	Homo Alvin & Emily J. Tindall		5 acc. of SE¼ of NE¼		5		See Pg. 7		306			306		102				102		
									135	144 owe		279		93				93	102	
									70	700 750 Cabins		1820	255	204				459	555	
6	Cuyuna Range Power Co.				20		No		174			174	214	58				58		
7	Martin J. & Bertha O. Phillips		See 6.9 acc. NW¼ of NW¼ & Pg.		24 57		See Pg. 7		159			159		53				53	58	
									165	295		460	92					92		
									170	230		400	80					80	72	
8	Guy H. & Mabel Smith		See Pg. 7 & See Cemetery		29				285			285	46					46		
			part lying East 1185 Cedar Line						205			205	41					41	45	
9	W. H. & Oney Palmer		SE¼ of NW¼		40		No		306			306		102				102		
									279			279		93				93	102	
10	Minnesota Power & Light Co.		6.9 acc. of NW¼ of NW¼		6 90		"		60			60		20				20		
									54			54		18				18		
11	W. H. & Oney Palmer		NE¼ of SW¼		40		"		306			306		102				102		
									279			279		93				93	102	
12	State of Minnesota		NW¼ of SW¼																	
13	Minnesota Power & Light Co.		SW¼ of SW¼		40		No		354			354		118				118		
									321			321		107				107	118	
14	" "		SE¼ of SW¼		40		"		354			354		118				118		
									321			321		107				107	118	
15	J. Cunningham		3.20 acc. of NW¼ of NE¼		3 20		See Pg. 7		30			30	60					60		
									25	270 225		295	50					50	60	
16	Minnesota Power & Light Co.		NE¼ of SE¼		40		No		354			354		118				118		
									321			321		107				107	118	
17	" "		NW¼ of SE¼		40		"		354			354		118				118		
									321			321		107				107	118	
18	" "		SW¼ of SE¼		40		"		354			354		118				118		
									321			321		107				107	118	
19	" "		SE¼ of SE¼		40		"		354			354		118				118		
									321			321		107				107	118	
20	" "		8 acc. of NW¼ of NW¼		8		"		69			69		23				23		
									63			63		21				21	23	
					52732				4669	2735		7294	452	1678				7885	2180	
									4145	2280		6425	315	1500				7185		

	SOLD FOR TAXES	VALUATIONS BY SCHOOL DISTRICTS AS EQUALIZED BY DEPARTMENT OF TAXATION: District No. ..... Rate ..... Mills	District No. 1 Rate 21 Mills	District No. ..... Rate ..... Mills	District No. 1 Rate 23 Mills	District No. ..... Rate ..... Mills	District No. ..... Rate ..... Mills	Tax including State Homestead ..... Mills	State Tax on Non-Homestead 4.6 Mills	SPECIAL TAXES	TOTAL TAXES		PAID	WHEN PAID Month	Day	Year	Number of Receipt	March Settlement 1951	June Settlement 1951	Penalty	November Settlement 1951	Penalty	Collections to First Monday in January 1952	Penalty	Delinquent on First Monday in January 1952	Total Delinquent Tax and Penalty	REMARKS
		Dollars	Dollars	Dollars	Dollars	Dollars	Dollars	$ cts.	$ cts.	$ cts.	$ cts.							$ cts.	$ cts.	$ cts.	$ cts.	$ cts.	$ cts.	$ cts.	$ cts.	$ cts.	
1	SOLD FOR TAXES	75						1642	24		1676	1	PAID IN FULL	APR 2 6		1951	5727		1676								
													2nd Half Paid	OCT 1 6		1951	3899										
2		70						1534	30		1564	2	1st Half Paid	MAY 2 3		1951	7166		782		782					
													2nd Half Paid	OCT 1 6		1951	3899										
3		118						2584	52		2636	3	1st Half Paid	MAY 2 3		1951	7166		1318		1318					
													2nd Half Paid	OCT 1 6		1951	3899										
4		102			N 255 300			2224	44		2278	4	1st Half Paid	MAY 2 3		1951	7166		1139		1139					
5								12988	132		13120	5	PAID IN FULL	OCT 1 0		1951	13334				13120	459				
													2nd Half Paid	OCT 1 6		1951	3899										
6		58						1270	26		1296	6	1st Half Paid	MAY 2 3		1951	7166		648		648					
7		H 92						2014			2014	7	PAID IN FULL	MAY 3 1		1951	10130		2014							
													2nd Half Paid	OCT 1 6		1951	3899										
8		H 45						786			916	8	1st Half Paid				10662		493		493						
9		102						2284	44		2278	9	PAID IN FULL	MAY 8		1951	5963		2278								
10		20						438	08		446	10	PAID IN FULL	MAY 2 3		1951	7167		446								
11		102						2284	44		2278	11	PAID IN FULL	MAY 8		1951	5963		2278								
12												12															
13		118						2584	52		2636	13	2nd Half Paid	OCT 1 6		1951	3899										
													1st Half Paid	MAY 2 3		1951	7166		1318		1318					
14		118						2584	52		2636	14	2nd Half Paid	OCT 1 6		1951	3899										
													1st Half Paid	MAY 2 3		1951	7166		1318		1318					
15		H 60						1314			1314	15	PAID IN FULL	MAY 3 1		1951	10141		1314								
16		118						2584	52		2636	16	2nd Half Paid	OCT 1 6		1951	3899										
													1st Half Paid	MAY 2 3		1951	7166		1318		1318					
17		118						2584	52		2636	17	2nd Half Paid	OCT 1 6		1951	3899										
													1st Half Paid	MAY 2 3		1951	7166		1318		1318					
18		118						2584	52		2636	18	2nd Half Paid	OCT 1 6		1951	3899										
													1st Half Paid	MAY 2 3		1951	7166		1318		1318					
19		118						2584	52		2636	19	2nd Half Paid	OCT 1 6		1951	3899										
													1st Half Paid	MAY 2 3		1951	7166		1318		1318					
20		23						504	10		514	20	PAID IN FULL	MAY 2 3		1951	7167		514								
		1197		255																							
		1348		300																							
		1695		555																							
						61		24492	736		48216								25408		25408						
						61		12988																			

LAND & ALL
LAND OF STATE
TILLAGE OF STATE
TILE STATE
CARLTON'S STATE PARK
STATE PARK
STATE BEACH

Assessment Roll and Tax List of Real Property in the Town of Inguson, Cass County, Minnesota, for Taxes for the Year 1950.

Form 5CD

In Whose Name Assessed	To Whom Transferred	Description of Property: Subdivision	Sec. or Lot	Town or Block	Rng.	Number of Acres of Land (Acres)	Inds. Sch. Dist.	True and Full Valuations: Land Exclusive of Structures and Improvements (Dollars)	Buildings and Other Structures (Dollars)	Machinery Permanently Attached to Real Estate (Dollars)	Total True and Full Value (Dollars)	Assessed Valuations: Rural: Homestead Up to $4,000 20% (Dollars)	Rural: Over $4,000 and Non-Homestead 33⅓% (Dollars)	All Other: Homestead Up to $4,000 25% (Dollars)	All Other: Over $4,000 and Non-Homestead 40% (Dollars)	All Other: Machinery Permanently Attached to Real Estate 33⅓% (Dollars)	Total Assessed Value	Total Assessed Value as Equalized by the Board of Review (Dollars)	Final Equalized Value (Dollars)
H. A. King	John H. Miller	All that part of NE¼ of NE¼ Sec. 17-133-29, lying above 1186' contour line running across said tract, which is 1186' above the sea level elevation as established by the Mississippi River Commission, being approximately 20 acres, excepting that part of said 20 acres included in the Northern Pacific Right of way, and a certain one acre tract owned and occupied by School District #1 of Cass County and excepting the South 15 rods of the E½ of NE¼ of NE¼				12 25	1	135	70		205	75					66	75	
								123	75		198	66							
Minnesota Power & Light Co.						24 40	"	130			130	70					64	70	
								192			192	64							
"	"					40	"	354			354	118					107	118	
								321			321	107							
"	"					35	"	306			306	102					73	102	
								279			279	93							
Homo Alvin & Emily J. Lindal						5	Pine	16	120	1000	1136	2355	300				464	585	
								16	900	750 Cabins	1666	214	450						
Cuyuna Range Power Co.		4	20 acs. of NE¼ of NW¼			20	Pine	174			174		58				53	58	
								159			159		53						
Martin G. & Bertha O. Phillips		7	NW¼ of NW¼ less 6.9 acs. & Rdy.			24 57	Pine	135	275		410	90					80	92	
								175	220		395	80							
Guy H. & Mabel Smith			part lying below 1186' contour line of lake			29	"	225			225	41					41	45	
								205			205	41							
W. H. & Meg Palmer		9	SE¼ of NW¼			40	Pine	306			306		102				93	102	
								279			279		93						
Minnesota Power & Light Co.		10	6.9 acs. of NW¼ of NW¼			6 90	"	66			66		20				18	20	
								54			54		18						
W. H. & Meg Palmer		11	NE¼ of SW¼			40	"	306			306		102				93	102	
State of Minnesota		12	NW¼ of SW¼					279			279		93						
Minnesota Power & Light Co.		13	SW¼ of SW¼			40	Pine	354			354		118				107	118	
								321			321		107						
"	"	14	SE¼ of SW¼			40	"	354			354		118				107	118	
								321			321		107						
J. Cunningham		15	2.20 acs. of NW¼ of NE¼			2 20	Pine	90	270		360	60					50	60	
								75	225		300	50							
Minnesota Power & Light Co.		16	NE¼ of SE¼			40	Pine	354			354		118				107	118	
								321			321		107						
"	"	17	NW¼ of SE¼			40	"	354			354		118				107	118	
								321			321		107						
"	"	18	SW¼ of SE¼			40	"	354			354		118				107	118	
								321			321		107						
"	"	19	SE¼ of SE¼			40	"	354			354		118				107	118	
								321			321		107						
"	"	20	8 acs. of SW¼ of NW¼			8	"	69			69		23				21	23	
								63			63		21						
						52732		4669	2735		7394	452	1678				1885	2180	
								4145	2280		6425	375	1500						

Cass County, Minnesota, for Taxes for the Year 1950.

Sold for Taxes	Valuations by School Districts as Equalized by Department of Taxation: District No. ..... Rate ..... Mills	District No. ..... Rate ..... Mills	District No. ..... Rate ..... Mills	District No. ..... Rate ..... Mills	District No. ..... Rate ..... Mills	District No. ..... Rate ..... Mills	Tax including State Homestead ..... Mills	State Tax on Non-Homestead 44 / 73.2 Mills	Special Taxes	Total Taxes		Paid	When Paid: Month Day Year	Number of Receipt	March Settlement 1951	June Settlement 1951	Penalty	November Settlement 1951	Penalty	Collections to First Monday in January 1952	Penalty	Delinquent on First Monday in January 1952	Total Delinquent Tax and Penalty	Remarks
	Dollars	Dollars	Dollars	Dollars	Dollars	Dollars	$ cts.	$ cts.	$ cts.	$ cts.					$ cts.	$ cts.	$ cts.	$ cts.	$ cts.	$ cts.	$ cts.	$ cts.	$ cts.	
SOLD FOR TAXES	75						1642	34		1676	1	PAID IN FULL	APR 26 1951	5727		1676								
												2nd Half Paid	OCT 16 1951	13099										
	70						1534	80		1564	2	1st Half Paid	MAY 23 1951	7166		782		782						
												2nd Half Paid	OCT 16 1951	13099										
	118						2584	52		2636	3	1st Half Paid	MAY 23 1951	7166		1318		1318						
												2nd Half Paid	OCT 16 1951	13099										
	102						2234	44		2278	4	1st Half Paid	MAY 23 1951	7166		1139		1139						
		N 355																						
		300																						
							1298	132		1312	5	PAID IN FULL	OCT 16 1951	13134				131 20		459				
												2nd Half Paid	OCT 16 1951	13099										
	58						1276	26		1296	6	1st Half Paid	MAY 23 1951	7166		648		648						
	N 92						2014			2014	7	PAID IN FULL	MAY 31 1951	10130		2014								
												2nd Half Paid	OCT 3 1951	12876										
	N 45						986			986	8	1st Half Paid		10683		493		493						
	102						2234	44		2278	9	PAID IN FULL	MAY 8 1951	5963		2278								
	20						438	08		446	10	PAID IN FULL	MAY 23 1951	7167		446								
	102						2234	44		2278	11	PAID IN FULL	MAY 8 1951	5963		2278								
											12													
												2nd Half Paid	OCT 16 1951	13099										
	118						2584	52		2636	13	1st Half Paid	MAY 23 1951	7166		1318		1318						
												2nd Half Paid	OCT 16 1951	13099										
	118						2584	52		2636	14	1st Half Paid	MAY 23 1951	7166		1318		1318						
	N 60						1314			1314	15	PAID IN FULL	MAY 31 1951	10141		1314								
												2nd Half Paid	OCT 16 1951	13099										
	118						2584	52		2636	16	1st Half Paid	MAY 23 1951	7166		1318		1318						
												2nd Half Paid	OCT 16 1951	13099										
	118						2584	52		2636	17	1st Half Paid	MAY 23 1951	7166		1318		1318						
												2nd Half Paid	OCT 16 1951	13099										
	118						2584	52		2636	18	1st Half Paid	MAY 23 1951	7166		1318		1318						
												2nd Half Paid	OCT 16 1951	13099										
	118						2584	52		2636	19	1st Half Paid	MAY 23 1951	7166		1318		1318						
							504	10		514	20	PAID IN FULL	MAY 23 1951	7167		514								
	# 199	265																						
	1598	300																						
	1695	565																						
							24498	786		49216						25608		25408						
							1298																	

Assessment Roll and Tax List of Real Property in the Town of Superior, Cass County, Minnesota, for Taxes for the Year 1950.

Form 5CD

	IN WHOSE NAME ASSESSED	TO WHOM TRANSFERRED	DESCRIPTION OF PROPERTY: SUBDIVISION	Sec. or Lot	Town or Block	Rng.	Number of Acres of Land (Acres / Hds.)	Sec. School District	Indicates Land Exempt from Tax or No	Indicates Improvements Exempt from Tax or No	TRUE AND FULL VALUATIONS: LAND Exclusive of Structures and Improvements	BUILDINGS and Other Structures	MACHINERY Permanently Attached to Real Estate	TOTAL True and Full Value	ASSESSED VALUATIONS: RURAL: Homestead Up to $4,000 20%	RURAL: Over $4,000 and Non-Homestead 33⅓%	ALL OTHER: Homestead Up to $4,000 25%	ALL OTHER: Over $4,000 Non-Homestead 40%	ALL OTHER: Machinery Permanently Attached to Real Estate 33⅓%	TOTAL ASSESSED VALUE	Total Assessed Value as Equalized by the Board of Review	FINAL EQUALIZED VALUE
											Dollars	Dollars	Dollars	Dollars	Dollars	Dollars	Dollars	Dollars	Dollars	Dollars	Dollars	Dollars
1	Minnesota Power & Light Co.		20 ac. of NE¼ of NE¼	17	133	29	20	1	No		104 / 154			104 / 154		58 / 53						
2	Ray Carmichael		1¼ ac. of NW¼ of NE¼				25				12 / 12			12 / 12		4 / 4				4	4	
3			SW¼ of NE¼																			
4			SE¼ of NE¼																			
5	Homa A. & Emily J. Lindall		5.15 rds. of E½ of NE¼ of NE¼				3.75		Yes		55 / 50	90 / 75		145 / 125	29 / 25					25	29	
6	John O. & Julia E. Ring (Mary Fickler)		20 ac. of NE¼ of NW¼ See 12.4 ac. Ring				7.60		"		65 / 60	360 / 300		425 / 360	85 / 72					72	85	
7			NW¼ of NW¼																			
8			SW¼ of NW¼																			
9			SE¼ of NW¼																			
10	State of Minnesota		1 acre of NW¼ of NE¼																			
11			NE¼ of SW¼																			
12			NW¼ of SW¼																			
13			SW¼ of SW¼																			
14			SE¼ of SW¼																			
15	Bull River Cemetary Association		202' of 226' of SW¼ of NW¼																			
16			NE¼ of SE¼				Exempt															
17			NW¼ of SE¼																			
18			SW¼ of SE¼																			
19			SE¼ of SE¼																			
20																						
							31.60				306 / 281	450 / 375		756 / 656	114 / 97	62 / 57				154	176	

Cass County, Minnesota, for Taxes for the Year 1950.

	SOLD FOR TAXES	VALUATIONS BY SCHOOL DISTRICTS AS EQUALIZED BY DEPARTMENT OF TAXATION: District No. ..... Rate ..... Mills	District No. 1 Rate 22.2 Mills	District No. ..... Rate ..... Mills	District No. ..... Rate ..... Mills	District No. ..... Rate ..... Mills	District No. ..... Rate ..... Mills	Tax including State Homestead ..... Mills	State Tax on Non-Homestead 4.4 Mills	SPECIAL TAXES	TOTAL TAXES	PAID	WHEN PAID (Month Day Year)	Number of Receipt	March Settlement 1951	June Settlement 1951	Penalty	November Settlement 1951	Penalty	Collections to First Monday in January 1952	Penalty	Delinquent on First Monday in January 1952	Total Delinquent Tax and Penalty	REMARKS
		Dollars	Dollars	Dollars	Dollars	Dollars	Dollars	$ cts.	$ cts.	$ cts.	$ cts.				$ cts.	$ cts.	$ cts.	$ cts.	$ cts.	$ cts.	$ cts.	$ cts.	$ cts.	
1			58					12.70	26		12.96	2nd Half Paid	OCT 16 1951	10098										
2	SOLD FOR TAXES		4					11	02		90	1st Half Paid	MAY 22 1951	7181		6.48		6.48						
3																								
4																								
5					4.29			6.78			6.78	PAID IN FULL	OCT 10 1951	10834				6.78	.24				
6			4.85					18.62			18.62	PAID IN FULL	MAY 3 1951	5781		18.62							
7																								
8																								
9																								
10																								
11																								
12																								
13																								
14																								
15																								
16																								
17																								
18																								
19																								
20																								
			4.85		4.29			32.90	28		29.26					25.10		13.26				90	
			62																					
			147					6.78																

LAND & ALL
LAND & ALL
LAND & ALL
LAND & ALL
VILLAGE OF SILVER BAY
SILVER BAY
CARLTON'S SILVER BAY
SILVER BAY

Assessment Roll and Tax List of Real Property in the Town of Sigsbee, Cass County, Minnesota, for Taxes for the Year 1950.

Form 5CD

	In whose name assessed	To whom transferred	Description of property: Subdivision	Sec. or Lot	Town or Block	Rng.	Number of Acres of Land (Acres / 100ths)	Indicate school district in which land is situated (Yes or No)	No. School District	True and full valuations: Land (Estimate of Structures and Improvements)	Buildings and Other Structures	Machinery Permanently Attached to Real Estate	Total True and Full Value	Assessed valuations: Rural: Homestead Up to $4,000 20%	Rural: Over $4,000 and Non-Homestead 33⅓%	All other: Homestead Up to $4,000 25%	All other: Over $4,000 and Non-Homestead 40%	Machinery Permanently Attached to Real Estate 33⅓%	Total Assessed Value	Total Assessed Value as Equalized by the Board of Review	Final Equalized Value
										Dollars	Dollars	Dollars	Dollars	Dollars	Dollars	Dollars	Dollars	Dollars	Dollars	Dollars	Dollars
1	Guy & Mabel Smith		NE¼ of NE¼	18	133	29	36.06	Yes	1	1400	1120		1520	304					26.0	30.4	
	" "									3655	935		1200	266							
2			NW¼ of NE¼				39.78	"		305			305	61							
										275			275	55					55	61	
3	Brower & Laura Paterson		SW¼ of NE¼ less Rg.				28.02	No		306			306		102						
										279			279		93				9.3	10.2	
4	" "		SE¼ of NE¼ "				31.74	"		848	180		528		176						
										316	150		466		155				15.5	17.6	
5																					
6	Guy & Mabel Smith		NE¼ of NW¼				40	Yes		305			305	61							
										275			275	55					55	61	
7	" "		~~NW¼ of NW¼~~ Lot 1				40.81	"		405			405	81							
										415			415	83					83	91	
8	Chas. R. & Mabel M. Woodhouse		~~SW¼ of NW¼~~ Lot 2 less Rg.				39.03	"		205			205	41					41	45	
										205			205	41							
9	" "		SE¼ of NW¼				27.80	"		190			190	38					38	42	
10																					
11	C. R. Woodhouse		NE¼ of SW¼				40	"		440			440	88							
										400			400	80					80	88	
12	" "		~~NW¼ of SW¼~~ Lot 3				41.65	"		455			455	91							
										415			415	83					83	91	
13	" "		~~SW¼ of SW¼~~ Lot 4				42.07	"		1255	810		2065	253							
										415	675		1090	218					218	253	
14	" "		SE¼ of SW¼				40	"		375			375	79							
										360			360	72					72	79	
15																					
16	Brower & Laura Paterson		NE¼ of SE¼				40	No		459			459		153						
										417			417		139				13.9	15.3	
17	" "		NW¼ of SE¼				40	"		459			459		153						
										417			417		139				13.9	15.3	
18	C. R. Woodhouse		SW¼ of SE¼				40	Yes		375			375	75							
										340			340	68					6.8	7.5	
19	Minnesota Power & Light Co.		SE¼ of SE¼				40	No		396			396		132						
										360			360		120				12.0	13.2	
20																					
							296.96			5988	2110		8098	1190	716				169.9	190.6	
										5443	1760		7208	1063	646						

	Sold for taxes	Allocations by school districts as equalized by Department of Taxation: District No. / Rate ... Mills	District No. / Rate ... Mills	District No. / Rate ... Mills	District No. / Rate ... Mills	District No. / Rate ... Mills	District No. / Rate ... Mills	Tax including State Homestead ... Mills	State Tax on Non-Homestead 4.4 Mills	Special taxes	Total taxes	Paid	When paid: Month Day Year	Number of Receipt	March Settlement 1951	June Settlement 1951	Penalty	November Settlement 1951	Penalty	Collections to First Monday in January 1952	Penalty	Delinquent on First Monday in January 1952	Penalty	Total Delinquent Tax and Penalty	Remarks
		Dollars	Dollars	Dollars	Dollars	Dollars	Dollars	$ cts.	$ cts.	$ cts.	$ cts.				$ cts.	$ cts.	$ cts.	$ cts.	$ cts.	$ cts.	$ cts.	$ cts.	$ cts.	$ cts.	
1		1304						66.51			66.51	2nd Half Paid	OCT 8 1951	15176											
												1st Half Paid	MAY 3 1951	10163		332.8		332.8							
2		1 61						13.86			13.86	2nd Half Paid	OCT 8 1951	15176											
												1st Half Paid	MAY 3 1951	10163		6.68		6.68							
3		102						22.84	4.4		22.71	2nd Half Paid	OCT 31 1951	15193											
												1st Half Paid	MAY 31 1951	10203		113.9		113.9							
4		176						38.54	7.8		39.32	2nd Half Paid	OCT 31 1951	15193											
												1st Half Paid	MAY 31 1951	10203		196.6		196.6							
5																									
												2nd Half Paid	OCT 8 1951	15176											
6		1 61						13.86			13.86	1st Half Paid	MAY 3 1951	10163		6.68		6.68							
												2nd Half Paid	OCT 8 1951	15176											
7		1 91						19.94			19.94	1st Half Paid	MAY 3 1951	10163		99.7		99.7							
												2nd Half Paid	OCT 8 1951	15176											
8		1 45						9.86			9.86	1st Half Paid	MAY 21 1951	10104		49.3		49.3							
												2nd Half Paid	OCT 8 1951	15176											
9		1 42						9.20			9.20	1st Half Paid	MAY 21 1951	10104		46.0		46.0							
10																									
												2nd Half Paid	OCT 8 1951	15176											
11		1 88						17.28			17.28	1st Half Paid	MAY 21 1951	10104		96.4		96.4							
												2nd Half Paid	OCT 8 1951	15176											
12		1 91						19.94			19.94	1st Half Paid	MAY 21 1951	10104		99.7		99.7							
												2nd Half Paid	OCT 8 1951	15176											
13		1 253						55.42			55.42	1st Half Paid	MAY 21 1951	10104		277.1		277.1							
												2nd Half Paid	OCT 8 1951	15176											
14		1 79						17.30			17.30	1st Half Paid	MAY 21 1951	10104		86.5		86.5							
15																									
												2nd Half Paid	OCT 31 1951	15193											
16		153						33.52	6.8		34.20	1st Half Paid	MAY 31 1951	10203		171.0		171.0							
												2nd Half Paid	OCT 31 1951	15193											
17		153						33.52	6.1		34.20	1st Half Paid	MAY 31 1951	10203		171.0		171.0							
												2nd Half Paid	OCT 8 1951	15176											
18		1 75						16.42			16.42	1st Half Paid	MAY 21 1951	10104		82.1		82.1							
												2nd Half Paid	OCT 16 1951	15300											
19		132						28.72	5.8		29.50	1st Half Paid	MAY 23 1951	10188		147.5		147.5							
20																									
		# 1190 716 1906						$1 417.50	31.6		1206.66					2103.3		2103.3							

Assessment Roll and Tax List of Real Property in the Town of Sigsbee, Cass County, Minnesota, for Taxes for the Year 1950.

FORM 5CD

	In Whose Name Assessed	To Whom Transferred	Description of Property: Subdivision	Sec. or Lot	Town or Block	Rng.	Number of Acres of Land (Acres / 100ths)	No. School District	Indicates Homestead Tax or No	Indicates Non-Homestead Tax or No	True and Full Valuations: Land Exclusive of Structures and Improvements (1950 / 1949)	Buildings and Other Structures	Machinery Permanently Attached to Real Estate	Total True and Full Value	Assessed Valuations: Rural: Homestead Up to $4,000 20%	Rural: Over $4,000 and Non-Homestead 33⅓%	All Other: Homestead Up to $4,000 25%	All Other: Over $4,000 and Non-Homestead 40%	Machinery Permanently Attached to Real Estate 33⅓%	Total Assessed Value	Total Assessed Value Equalized by the Board of Review	Final Equalized Value
							Acres				Dollars	Dollars	Dollars	Dollars	Dollars	Dollars	Dollars	Dollars	Dollars	Dollars	Dollars	Dollars
1	Minnesota Power & Light Co.		NE¼ of NE¼	19	133	29	40	1	No		396 / 360			396 / 360		132 / 120				120	132	
2	"	"	NW¼ of NE¼				40	1	"		396 / 360			396 / 360		132 / 120				120	132	
3	"	"	SW¼ of NE¼				40	13	"		396 / 360			396 / 360		132 / 120				120	132	
4	"	"	SE¼ of NE¼				40	13	"		396 / 360			396 / 360		132 / 120				120	132	
5																						
6	"	"	NE¼ of NW¼				40	1	"		396 / 360			396 / 360		132 / 120				120	132	
7	"	"	~~NW¼ of NW¼~~ Lot 1				42.14	1	"		417 / 378			417 / 378		139 / 126				126	139	
8	J. E. & Ellen J. Marlow		~~SW¼ of NW¼~~ Lot 2				41.87	1	Yes		310 / 280	180 / 150		490 / 430	98 / 86					86	98	
9	Andrew & Ethel Nagg		SE¼ of NW¼ less 10 ac.				30	1	No		132 / 120			132 / 120		44 / 40				40	44	
10	Minnesota Power & Light Co.						10	1	"		99 / 90			99 / 90		33 / 30				30	33	
11	"	"	NE¼ of SW¼				40	13	"		396 / 360			396 / 360		132 / 120				120	132	
12	J. E. & Ellen J. Marlow		~~NW¼ of SW¼~~ Lot 3				41.61	13	Yes		310 / 280			310 / 280	62 / 56					56	62	
13	Minnesota Power & Light Co.		~~SW¼ of SW¼~~ Lot 4				31.25	13	No		306 / 279			306 / 279		102 / 93				93	102	
14	"	"	SE¼ of SW¼				40	13	"		396 / 360			396 / 360		132 / 120				120	132	
15																						
16	Clara M. & Charles V. McKinney, Jr.		NE¼ of SE¼				40	13	Yes		310 / 280			310 / 280	62 / 56					56	62	
17	Minnesota Power & Light Co.		NW¼ of SE¼				40	13	No		396 / 360			396 / 360		132 / 120				120	132	
18	Clara M. & Charles V. McKinney, Jr.		SW¼ of SE¼				40	13	Yes		310 / 280	450 / 375		760 / 655	152 / 131					131	152	
19	" " "		SE¼ of SE¼				40	13	"		350 / 320			350 / 320	70 / 64					64	70	
20																						
							636.87				5712 / 5187	630 / 525		6342 / 5712	444 / 393	1874 / 1249				1642	1818	

	Sold for Taxes	Validations by School Districts as Supplied by Department of Taxation: District No. ..... Rate ..... Mills	District No. 1 Rate 22.8 Mills	District No. 13 Rate 12.2 Mills	District No. ..... Rate ..... Mills	District No. ..... Rate ..... Mills	District No. ..... Rate ..... Mills	Tax including State Homestead ..... Mills	State Tax on Non-Homestead 4.4 Mills	Special Taxes	Total Taxes	Paid	When Paid (Month Day Year)	Number of Receipt	March Settlement 1951	June Settlement 1951	Penalty	November Settlement 1951	Penalty	Collections to First Monday in January 1951	Penalty	Delinquent on First Monday in January 1952	Total Delinquent Tax and Penalty	Remarks
		Dollars	Dollars	Dollars	Dollars	Dollars	Dollars	$ cts.	$ cts.	$ cts.	$ cts.				$ cts.	$ cts.	$ cts.	$ cts.	$ cts.	$ cts.	$ cts.	$ cts.	$ cts.	
1			137					2192	58		2950	2nd Half Paid 1st Half Paid	OCT 16 1951 MAY 23 1951	3100 7168		1475		1475					
2			137					2192	58		2950	2nd Half Paid 1st Half Paid	OCT 16 1951 MAY 23 1951	3100 7168		1475		1475					
3				137				2456	58		2514	2nd Half Paid 1st Half Paid	OCT 16 1951 MAY 23 1951	3100 7168		1257		1257					
4				137				2456	58		2514	2nd Half Paid 1st Half Paid	OCT 16 1951 MAY 23 1951	3100 7168		1257		1257					
5																								
6			137					2192	58		2950	2nd Half Paid 1st Half Paid	OCT 16 1951 MAY 23 1951	3100 7168		1475		1475					
7			139					3044	62		3106	2nd Half Paid 1st Half Paid	OCT 16 1951 MAY 23 1951	3100 7168		1553		1553					
8	SOLD FOR TAXES		H 98					2146			2146											2146		
9			44					964	20		984	2nd Half Paid 1st Half Paid	OCT 31 1951 MAY 31 1951	4768 11188		492		492					
10			33					722	14		736	PAID IN FULL	MAY 24 1951	7727		736							
11				137				2456	58		2514	2nd Half Paid 1st Half Paid	OCT 16 1951 MAY 23 1951	3100 7168		1257		1257					
12	SOLD FOR TAXES		H 67					1154			1154											1154		
13			102					1898	44		1942	2nd Half Paid 1st Half Paid	OCT 16 1951 MAY 23 1951	3100 7168		971		971					
14			137					2456	58		2514	2nd Half Paid 1st Half Paid	OCT 16 1951 MAY 23 1951	3100 7168		1257		1257					
15																								
16	SOLD FOR TAXES		H 67					1154			1154	2nd Half Paid 1st Half Paid	OCT 16 1951 MAY 23 1951	3100 7168								1154		
17			137					2456	58		2514	2nd Half Paid 1st Half Paid	OCT 16 1951 MAY 23 1951	3100 7168		1257		1257					
18			H 157					2830			2830	PAID IN FULL	APR 26 1951	5128		2830							
19			H 70					1302			1302	PAID IN FULL	APR 26 1951	6128		1302							
20																								
		1 98 346 612 760 710 1106						15557 20613	604		36774					18594		18726				4454	

Assessment Roll and Tax List of Real Property in the Town of Sylvan, Cass County, Minnesota, for Taxes for the Year 1950.

Form 5CD

	In Whose Name Assessed	To Whom Transferred	Description of Property: Subdivision	Sec. or Lot	Town or Block	Rng.	Number of Acres of Land (Acres / 100ths)	No. School District	Information Used for Tax Roll	True and Full Valuations: Land Exclusive of Structures and Improvements (Dollars)	Buildings and Other Structures (Dollars)	Machinery Permanently Attached to Real Estate (Dollars)	Total True and Full Value (Dollars)	Assessed Valuations: Rural: Homestead Up to $4,000 20% (Dollars)	Rural: Over $4,000 and Non-Homestead 33⅓% (Dollars)	All Other: Homestead Up to $4,000 25% (Dollars)	All Other: Over $4,000 and Non-Homestead 40% (Dollars)	All Other: Machinery Permanently Attached to Real Estate 33⅓% (Dollars)	Total Assessed Value (Dollars)	Total Assessed Value as Equalized by the Board of Review (Dollars)	Final Equalized Value (Dollars)
1	Minnesota Power & Light Co.		NE¼ of NE¼	20	133	29	40	1	Yes	396 / 360			396 / 360		132 / 120				132	132	
2	"	"	NW¼ of NE¼				40	1	"	396 / 360			396 / 360		132 / 120				132	132	
3	"	"	SW¼ of NE¼				40	13	"	396 / 360			396 / 360		132 / 120				132	132	
4	"	"	SE¼ of NE¼				40	13	"	396 / 360			396 / 360		132 / 120				132	132	
5																					
6	"	"	NE¼ of NW¼				40	1	"	396 / 360			396 / 360		132 / 120				132	132	
7	"	"	NW¼ of NW¼				40	1	"	396 / 360			396 / 360		132 / 120				132	132	
8	"	"	SW¼ of NW¼				40	13	"	396 / 360			396 / 360		132 / 120				132	132	
9	"	"	SE¼ of NW¼				40	13	"	396 / 360			396 / 360		132 / 120				132	132	
10																					
11	"	"	NE¼ of SW¼				40	13	"	396 / 360			396 / 360		132 / 120				132	132	
12	"	"	NW¼ of SW¼				40	13	"	396 / 360			396 / 360		132 / 120				132	132	
13	"	"	SW¼ of SW¼				40	13	"	396 / 360			396 / 360		132 / 120				132	132	
14	"	"	SE¼ of SW¼				40	13	"	396 / 360			396 / 360		132 / 120				132	132	
15																					
16	State of Minnesota		NE¼ of SE¼																		
17	State of Minnesota		NW¼ of SE¼																		
18	Dewey McMaine		SW¼ of SE¼				40	13	Yes	155 / 140	480 / 400		635 / 540	127 / 108					108	127	
19	" "		SE¼ of SE¼				40	13	"	110 / 100			110 / 100	22 / 20					20	22	
20																					
							560			5017 / 4560	480 / 400		5497 / 4960	149 / 128	1584 / 1440				1568	1733	

	Sold for Taxes	Validations at School Districts as Equalized by Department of Taxation: District No. ..... Rate ..... Mills	District No. 1 Rate 29.5 Mills	District No. 13 Rate 22.5 Mills	District No. ..... Rate ..... Mills	District No. ..... Rate ..... Mills	District No. ..... Rate ..... Mills	Tax including State Homestead	State Tax on Non-Homestead 4½ Mills	Special Taxes	Total Taxes	Paid	When Paid (Month Day Year)	Number of Receipt	March Settlement 1951	June Settlement 1951	Penalty	November Settlement 1951	Penalty	Collections to First Monday in January 1952	Penalty	Delinquent on First Monday in January 1952	Total Delinquent Tax and Penalty	Remarks
1			132					28.72	5.81		29.50	1st Half Paid / 2nd Half Paid	OCT 16 1951	7164		14.75		14.75						
2			132					28.72	5.81		29.50	1st Half Paid / 2nd Half Paid	MAY 23 1951 / OCT 16 1951	7168 / 7164		14.75		14.75						
3				132				24.86	5.81		25.14	1st Half Paid / 2nd Half Paid	MAY 23 1951 / OCT 16 1951	7168 / 7160		12.57		12.57						
4				132				24.86	5.81		25.14	1st Half Paid / 2nd Half Paid	MAY 23 1951 / OCT 16 1951	7168 / 7160		12.57		12.57						
5																								
6			132					28.72	5.81		29.50	1st Half Paid / 2nd Half Paid	MAY 23 1951 / OCT 16 1951	7168 / 7161		14.75		14.75						
7			132					28.72	5.81		29.50	1st Half Paid / 2nd Half Paid	MAY 23 1951 / OCT 16 1951	7168 / 7161		14.75		14.75						
8				132				24.86	5.81		25.14	1st Half Paid / 2nd Half Paid	MAY 23 1951 / OCT 16 1951	7168 / 7161		12.57		12.57						
9				132				24.86	5.81		25.14	1st Half Paid / 2nd Half Paid	MAY 23 1951 / OCT 16 1951	7168 / 7161		12.57		12.57						
10																								
11				132				24.86	5.81		25.14	1st Half Paid / 2nd Half Paid	MAY 23 1951 / OCT 16 1951	7168 / 7161		12.57		12.57						
12				132				24.86	5.81		25.14	1st Half Paid / 2nd Half Paid	MAY 23 1951 / OCT 16 1951	7168 / 7161		12.57		12.57						
13				132				24.86	5.81		25.14	1st Half Paid / 2nd Half Paid	MAY 23 1951 / OCT 16 1951	7168 / 7161		12.57		12.57						
14				132				24.86	5.81		25.14	1st Half Paid / 2nd Half Paid	MAY 23 1951 / OCT 16 1951	7168 / 7161		12.57		12.57						
15																								
16																								
17																								
18	SOLD FOR TAXES		127					23.64			23.64											23.64	26.00	
19	SOLD FOR TAXES		127					4.10			4.10											4.10	4.51	
20																								
			528	1149 / 1056 / 1205				115.61	6.94		346.96					159.56		159.56				27.74		
							#1 / N13	224.23																

Assessment Roll and Tax List of Real Property in the Town of Lyeson, Cass County, Minnesota, for Taxes for the Year 1950.

Form 5(C) [illegible]

In Whose Name Assessed	To Whom Transferred	Description of Property: Subdivision	Sec. or Lot	Town or Block	Rng.	Number of Acres of Land (Acres / 100ths)	Sch. District	Indicate Homestead Tax or No	Indicate Applicable Tax or No	True and Full Valuations: Land (+10% Excess of Structures and Improvements)	Buildings and Other Structures	Machinery Permanently Attached to Real Estate	Total True and Full Value	Assessed Valuations: Rural: Homestead Up to $4,000 20%	Rural: Over $4,000 and Non-Homestead 33⅓%	All Other: Homestead Up to $4,000 25%	All Other: Over $4,000 and Non-Homestead 40%	Machinery Permanently Attached to Real Estate 33⅓%	Total Assessed Value	Total Assessed Value as Equalized by the Board of Review	Final Equalized Value
						Acres				Dollars	Dollars	Dollars	Dollars	Dollars	Dollars	Dollars	Dollars	Dollars	Dollars	Dollars	Dollars
Albert L. Ward Corporation		NE¼ of NE¼	21	133	29	40	1	No		306			306		102					102	
										279			279		93				93	102	
"	"	NW¼ of NE¼				40	1	"		306			306		102					102	
										279			279		93				93	102	
"	"	SW¼ of NE¼				40	13	"		306			306		102					102	
										279			279		93				93	102	
"	"	SE¼ of NE¼				40	13	"		306			306		102					102	
										279			279		93				93	102	
"	"	NE¼ of NW¼				40	1	"		306			306		102					102	
										279			279		93				93	102	
Minnesota Power & Light Co.		NW¼ of NW¼				40	1	"		396			396		132					132	
										360			360		120				120	132	
Wm. F. & Eileen Maihoff		SW¼ of NW¼				40	13	"		306	1062		1368		456				456	456	
										279	885		1164		388				388	456	
Albert L. Ward Corporation		SE¼ of NW¼				40	13	"		306			306		102					102	
										279			279		93				93	102	
"	"	NE¼ of SW¼				40		"		306			306		102					102	
										279			279		93				93	102	
Wm. F. & Eileen Maihoff		NW¼ of SW¼				40	"			315			315		105					105	
										285			285		95				95	105	
Minnesota Power & Light Co.		SW¼ of SW¼				40	"			396			396		132					132	
										360			360		120				120	132	
"	"	SE¼ of SW¼				40	"			396			396		132					132	
										360			360		120				120	132	
Albert L. Ward Corporation		NE¼ of SE¼				40	"			306			306		102					102	
										279			279		93				93	102	
"	"	NW¼ of SE¼				40	"			306			306		102					102	
										279			279		93				93	102	
Cuyuna Range Power Co.		SW¼ of SE¼				40	"			354			354		118					118	
State of Minnesota										321			321		107				107	118	
		SE¼ of SE¼																			
						600				4917	1062		5979		1993						
										4476	885		5361		1787				1787	1993	

Valuations by School Districts as Equalized by Department of Taxation: District No. ..... Rate ..... Mills	District No. 1 Rate 22.1 Mills	District No. 13 Rate 12.1 Mills	District No. 1 Rate 22.1 Mills	District No. 3 Rate 24.7 Mills	District No. ..... Rate ..... Mills	District No. ..... Rate ..... Mills	Tax including State Homestead 4½ Mills	State Tax on Non-Homestead 4½ Mills	Special Taxes	Total Taxes	Paid	When Paid	Number of Receipt	March Settlement 1951	June Settlement 1951	Penalty	November Settlement 1951	Penalty	Collections to First Monday in January 1952	Penalty	Delinquent on First Monday in January 1952	Total Delinquent Tax and Penalty	Remarks
Dollars	Dollars	Dollars	Dollars	Dollars	Dollars	Dollars	$ cts.	$ cts.	$ cts.	$ cts.		Month Day Year		$ cts.	$ cts.	$ cts.	$ cts.	$ cts.	$ cts.	$ cts.	$ cts.	$ cts.	
SOLD FOR TAXES	102						22 34	44		22 78											22 78 / 25 06	
SOLD FOR TAXES	102						22 34	44		22 78											22 78 / 25 06	
		102					18 98	44		19 42											19 42 / 21 36	
		102					18 98	44		19 42											19 42 / 21 36	
SOLD FOR TAXES	102						22 34	44		22 78											22 78	
			132				30 90	58		31 48	2nd Half Paid	OCT 18 1951	3101		15 74		15 74					
											1st Half Paid	MAY 23 1951	7110										
		456					88 98	200		91 88	2nd Half Paid	OCT 31 1951	7227		43 44		43 44					
											1st Half Paid	MAY 31 1951	7704										
SOLD FOR TAXES		102					18 98	44		19 42											19 42	
SOLD FOR TAXES		102					18 98	44		19 42											19 42 / 21 36	
											2nd Half Paid	OCT 31 1951	7227										
											1st Half Paid	MAY 31 1951	7704		10 00		10 00						
		105					19 54	46		20 00	2nd Half Paid	OCT 18 1951	3101										
											1st Half Paid	MAY 23 1951	7107		12 57		12 57						
		132					24 56	58		25 14	2nd Half Paid	OCT 18 1951	3101										
											1st Half Paid	MAY 23 1951	7107		12 57		12 57						
		132					24 56	58		25 14													
SOLD FOR TAXES		102					18 98	44		19 42											19 42 / 21 36	
SOLD FOR TAXES		102					18 98	44		19 42											19 42 / 21 36	
		118					21 96	52		22 48	2nd Half Paid	OCT 18 1951	3101										
											1st Half Paid	MAY 23 1951	7107		11 24		11 24						
306	1555	132					$13 67 02 / $13 28 98 / $30 90	968		39 598					105 56		105 56				184 46	

LAND & ALL LAND & ALL LAND & ALL LAND & ALL

VILLAGE OF STURGEON

STATE STATE

CHRISTINA STATE PARK

STATE BEACH

Form 5CD

Assessment Roll and Tax List of Real Property in the Town of Lyeson, Cass County, Minnesota, for Taxes for the Year 1950.

	In Whose Name Assessed	To Whom Transferred	Description of Property: Subdivision	Sec. or Lot	Town or Block	Rng.	Number of Acres of Land (Acres / 100ths)	No. School District	Tax Exempt Homestead Tax or No	True and Full Valuations: Land Exclusive of Structures and Improvements (Dollars)	Buildings and Other Structures (Dollars)	Machinery Permanently Attached to Real Estate (Dollars)	Total True and Full Value (Dollars)	Assessed Valuations: Rural: Homestead Up to $4,000 20% (Dollars)	Rural: Over $4,000 and Non-Homestead 33⅓% (Dollars)	All Other: Homestead Up to $4,000 25% (Dollars)	All Other: Over $4,000 and Non-Homestead 40% (Dollars)	All Other: Machinery Permanently Attached to Real Estate 33⅓% (Dollars)	Total Assessed Value	Total Assessed Value as Equalized by the Board of Review (Dollars)	Final Equalized Value (Dollars)
1	George J. & Georgia E. Schaefer		NE¼ of NE¼	28	133	29	40	13	No	306			306		102				93	102	
2	" " "		NW¼ of NE¼				40		"	279			279		93				93	102	
3	Ole Paterson		SW¼ of NE¼				40		Yes	306			306	75	102				93	102	
4	George J. & Georgia E. Schaefer		SE¼ of NE¼				40		No	279			279	68	93				68	75	
5																					
6	Joseph & Frank Kaskovich		NE¼ of NW¼				40		Yes	268	360		628	125					125		
7	" " "		NW¼ of NW¼				40		"	240	300		540	108					108		
8	" " "		SW¼ of NW¼				40		"	440			440	88					88		
9	" " "		SE¼ of NW¼				40		"	400			400	80					80		
10										440			440	88					88		
11	Ole Paterson		NE¼ of SW¼				40		"	400			400	80					80		
12	" "		NW¼ of SW¼				40		"	395			395	79					79		
13	" "		SW¼ of SW¼				40		"	360			360	72					72		
14	" "		SE¼ of SW¼				40		"	310			310	62					62		
15	Earl M. Milne									280			280	56					56		
16	Georgia H. Johnson		8.5 acs. of Lot 1 NW¼ of SW¼				8 50		No	126	240		366		122				105	122	
17	Arthur C. & Gladys M. Drummond		5.8 acs. of Lot 1 NW¼ of SW¼				5 80		"	115	200		315		105				105	122	
18	Victor & Mabel Viking		Part of Lot 1 NW¼ of SW¼				3		Yes	97	320		417		139				138	163	
19	S. E. & Grace M. Roberts		S.80' of N.175' of Lot 1 E. side NW¼ of SW¼ of Sec				1		No	50	325		375	75					63	75	
20										45	370		415	63							
										33	180		213		71						
										30	150		180		60				60	71	
							498 30			4584	1507		6091	821	662				1317	1483	
										4165	1256		5421	735	582						

Cass County, Minnesota, for Taxes for the Year 1950.

	Sold for Taxes	Valuations by School Districts as Equalized by Department of Taxation: District No. 13 Rate 184 Mills (Dollars)	Other Districts (Dollars)	Tax including State Homestead (Dollars, Cts.)	State Tax on Non-Homestead 44 Mills (Dollars, Cts.)	Special Taxes (Dollars, Cts.)	Total Taxes (Dollars, Cts.)	Paid	When Paid (Month Day Year)	Number of Receipt	March Settlement 1951	June Settlement 1951	Penalty	November Settlement 1951	Penalty	Collections to First Monday in January 1952	Penalty	Delinquent on First Monday in January 1952	Total Delinquent Tax and Penalty	Remarks
1		102		1.98	44		1.942											1942	2.36	
2		102		1.98	44		1.942											1942	2.36	
3	SOLD FOR TAXES	75		1.376			1.376											1376		
4		102		1.98	44		1.942											1942	2.36	
5																				
6		125		2.326			2.326	2nd Half Paid OCT 2 4 1951 1st Half Paid MAY 3 1 1951	13172 13007			1.163		1.163						
7		88		1.638			1.638	2nd Half Paid OCT 2 4 1951 1st Half Paid MAY 3 1 1951	13172 13007			819		819						
8		88		1.638			1.638	2nd Half Paid OCT 2 4 1951 1st Half Paid MAY 3 1 1951	13172 13007			819		819						
9		88		1.638			1.638	2nd Half Paid OCT 2 4 1951 1st Half Paid MAY 3 1 1951	13172 13007			819		819						
10																				
11	SOLD FOR TAXES	79		1.470			1.470											1470	1617	1949 1434 1635
12	SOLD FOR TAXES	79		1.470			1.470											1470	1617	1434 1635
13	SOLD FOR TAXES	62		1.154			1.154											1154	1269	1894 2150
14	SOLD FOR TAXES	62		1.154			1.154											1154	1269	1894 2550
15																				
16		122		2.270	54		2.324	PAID IN FULL	APR 2 6 1951	5790		2324								
17		163 Abate #1587		3.034	72		3.106	2nd Half Paid 1st Half Paid	OCT 2 4 1951 MAY 3 1 1951	13172 13007		912		912						12.82 Abated
18		75		1.376			1.376											1376	1536	
19		71		1.322	32		1.354	PAID IN FULL	JAN 3 1 1951	673	1354									
20																				
		821 / 662 / 1483	X13	21.600	290		27.890				1354	6852		4582				13666		

LAND & ALL ADDS TO ST. ANDREW, NO. 3

VILLAGE OF STEWART

BETH STEWART

CARLSON'S STEWART PARK

STEWART BEACH

Form 5CD

Assessment Roll and Tax Record of the Town of .....

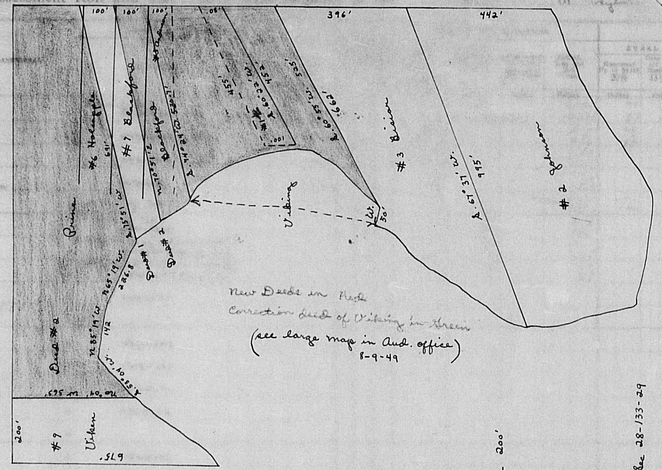

IN WHOSE NAME ASSESSED	TO WHOM TRANSFERRED
Geo. W. & Agnes A. Quine	
Ole Peterson	
A. D. McKesson	
Richard M. & Georgia Jo	
Julius Viken	
Julian & Mildred Wing	
E. B. & Lorraine Blastfo	
Fred Danger	
Henry C. & Doris Ch	

ASSESSED VALUATIONS

ALL OTHER: Homestead Up to $4,000 25%	ALL OTHER: Over $4,000 and Non-Homestead 40%	MACHINERY Permanently Attached to Real Estate 33⅓%	TOTAL ASSESSED VALUE	Total Assessed Value as Equalized by the Board of Review	FINAL EQUALIZED VALUE
Dollars	Dollars	Dollars	Dollars	Dollars	Dollars
			364	455	
			56	62	
			75	83	
			11	12	
			130	155	
			55	66	
			56	67	
			16	19	
18 22	825 744	2496 2079	3321 2823	312 267	587 496
			763	899	

	SOLD FOR TAXES	VALUATIONS BY SCHOOL DISTRICTS AS EQUALIZED BY DEPARTMENT OF TAXATION: District No. ..... Rate ..... Mills	District No. ..... Rate ..... Mills	District No. 13 Rate 12 Mills	District No. ..... Rate ..... Mills	District No. ..... Rate ..... Mills	District No. ..... Rate ..... Mills	Tax including State Homestead ..... Mills	State Tax on Non-Homestead 4.4 Mills	SPECIAL TAXES	TOTAL TAXES		PAID	WHEN PAID Month Day Year	Number of Receipt	March Settlement 1951	June Settlement 1951	Penalty	November Settlement 1951	Penalty	Collections to First Monday in January 1952	Penalty	Delinquent on First Monday in January 1952	Total Delinquent Tax and Penalty	REMARKS
		Dollars	Dollars	Dollars	Dollars	Dollars	Dollars	$ cts.	$ cts.	$ cts.	$ cts.					$ cts.	$ cts.	$ cts.	$ cts.	$ cts.	$ cts.	$ cts.	$ cts.	$ cts.	$ cts.	
1				# 95								1	2nd Half Paid 1st Half Paid	NOV 2 8 1951 MAY 3 1 1951	15217 10146											
				340				8.96	1.50		12.46						#1.23				4.23					Abatement pending
2	SOLD FOR TAXES			# 62				11.54			11.54	2											11.54			
3				83				15.44	.36		15.80	3	2nd Half Paid 1st Half Paid	OCT 2 2 1951 MAY 1 6 1951	13243 6794		7.90		7.90							
4				12				2.24	.06		2.30	4	PAID IN FULL	APR 2 6 1951	5220		2.30									
5				#155				28.84			28.84	5											28.84	31.72		
6				66				12.28	.30		12.58	6	PAID IN FULL	APR 3 0 1951	5760		12.58									
7				67				12.48	.30		12.78	7	PAID IN FULL	MAY 1 5 1951	6762		12.78									
8	SOLD FOR TAXES			19				3.54	.08		3.62	8											3.62			
9												9														
10												10														
11												11														
12												12														
13												13														
14												14														
15												15														
16												16														
17												17														
18												18														
19												19														
20												20														
				# 812 58				#13.16	1.32		16.92						7.79		7.90		4.23		4.60			
				899																						

LAND & ALL LAND & ALL
AUDITOR CO. ES
WILL SAVE ON STAMPS
REAL ESTATE
CERTIFICATE STATEMENT PAPER
TAX
REAL ESTATE



List of Real Property in the Town of Sylvan,

Form 5CD

In Whose Name Assessed	To Whom Transferred		Description of Property: Subdivision	Sec. or Lot	Town or Block	Rng.	Number of Acres of Land (Acres / Mills)	Sch. District	Indicates Homestead Tax No.	Indicates Agricultural Tax No.	True and Full Valuations: Land Exclusive of Structures and Improvements (4.0%)	Buildings and Other Structures (4.2%)	Machinery Permanently Attached to Real Estate	Total True and Full Value	Assessed Valuations: Rural: Homestead Up to $4,000 20%	Rural: Over $4,000 and Non-Homestead 33⅓%	All Other: Homestead Up to $4,000 25%	All Other: Over $4,000 and Non-Homestead 40%	Machinery Permanently Attached to Real Estate 33⅓%	Total Assessed Value	Total Assessed Value as Equalized by the Board of Review	Final Equalized Value
							Acres				Dollars	Dollars	Dollars	Dollars	Dollars	Dollars	Dollars	Dollars	Dollars	Dollars	Dollars	Dollars
Geo. W. & Agnes L. Crine		1	Part of Lot 1 ~~NW¼ of NE¼~~	28	133	29	7.52	13	Yes		15	360	300	675								
									No		105	1020	149	1254	81	273				864	455	
Ole Peterson		2	~~NW¼ of NE¼~~ Lot 2				39.95		Yes		310			310	62							
											280			280	56					56	62	
A. D. McKesson		3	~~SW¼ of NW¼~~ Lot 3				32.26		No		249			249		83						
											225			225		75				75	83	
Richard M. & Georgia Johnson		4	~~SE¼ of NW¼~~ Lot 4				2.50		"		26			26		12						
											33			33		11				11	12	
Julius Viken		5	W. 200' of Lot 1				3		Yes		55	720		775	155					155		
											50	600		650	130					130	155	
Julian & Mildred Wing		6	1 acre of Lot 1 ~~NW¼ of NE¼~~				1		No		18	180		198		66						
											165	1650		1815		55				55	66	
U. B. & Lorraine Blackford		7	S. 100' of N. 396' of Lot 1 on E. side of ~~NW¼ of NW¼~~ Nordby Lake				1		"		21	180		201		67						
											18	150		168		56				56	67	
Fred Deinger		8	S. 100' of N. 396' of Lot 1 on E. side of ~~SW¼ of NW¼~~ Nordby Lake				1		"		21	36		57		19						
											18	30		48		16				16	19	
		9	SE¼ of NW¼																			
Harry A. & Orville R. Judd		10	Part of Lot 1																			
		11	NE¼ of SW¼																			
		12	NW¼ of SW¼																			
		13	SW¼ of SW¼																			
		14	SE¼ of SW¼																			
		15																				
		16	NE¼ of SE¼																			
		17	NW¼ of SE¼																			
		18	SW¼ of SE¼																			
		19	SE¼ of SE¼																			
		20																				
							88.23				825	2496		3321	312	587				763	899	
											744	2079		2823	267	496						

	Sold for Taxes	Valuations by School Districts as Equalized by Department of Taxation: District No. ..... Rate ..... Mills	District No. ..... Rate ..... Mills	District No. 13 Rate 73.5 / 72.5 Mills	District No. ..... Rate ..... Mills	District No. ..... Rate ..... Mills	District No. ..... Rate ..... Mills	Tax including State Homestead ..... Mills	State Tax on Non-Homestead 44.4 Mills	Special Taxes	Total Taxes	Paid	When Paid (Month Day Year)	Number of Receipt	March Settlement 1951	June Settlement 1951	Penalty	November Settlement 1951	Penalty	Collections to First Monday in January 1952	Penalty	Delinquent on First Monday in January 1952	Total Delinquent Tax and Penalty	Remarks
		Dollars	Dollars	Dollars	Dollars	Dollars	Dollars	$ cts.	$ cts.	$ cts.	$ cts.													
1				#95 340				8.96	1.50		82.46	2nd Half Paid / 1st Half Paid	NOV 20 1951 / MAY 31 1951	5217 / 10146		#1.23				4.23				Abatement pending
2	SOLD FOR TAXES			#62				11.54			11.54											11.54		
3				83				15.44	36		15.80	2nd Half Paid / 1st Half Paid	OCT 8 2 1951 / MAY 16 1951	5243 / 6734		7.90		7.90						
4				12				2.24	.06		2.30	PAID IN FULL	APR 26 1951	5120		2.30								
5				#155				28.84			28.84											28.84	31.72	
6				66				12.28	.30		12.58	PAID IN FULL	APR 30 1951	5760		12.58								
7				67				12.48	.30		12.78	PAID IN FULL	MAY 15 1951	6762		12.78								
8	SOLD FOR TAXES			19				3.54	.08		3.62											3.62		
9																								
10																								
11																								
12																								
13																								
14																								
15																								
16																								
17																								
18																								
19																								
20																								
				#812 587 879			#13	161.32	2.60		164.92					79.79		79.79		41.23		41.23		

Assessment Roll and Tax List of Real Property in the Town of Sigsbee, Cass County, Minnesota, for Taxes for the Year 1950.

Form 5CD

	In whose name assessed	To whom transferred	Description of property: Subdivision	Sec. or Lot	Town or Block	Rng.	Number of Acres of Land (Acres / 100ths)	No. School District	Indicate Homestead Tax No.	Indicate Agricultural Tax No.	True and Full Valuations: Land Exclusive of Structures and Improvements (1950 / 1949)	Buildings and Other Structures (1950 / 1949)	Machinery Permanently Attached to Real Estate	Total True and Full Value	Assessed Valuations: Rural: Homestead Up to $4,000 20%	Rural: Over $4,000 and Non-Homestead 33⅓%	All Other: Homestead Up to $4,000 25%	All Other: Over $4,000 and Non-Homestead 40%	All Other: Machinery Permanently Attached to Real Estate 33⅓%	Total Assessed Value	Total Assessed Value as Equalized by the Board of Review	Final Equalized Value
							Acres				Dollars	Dollars	Dollars	Dollars	Dollars	Dollars	Dollars	Dollars	Dollars	Dollars	Dollars	Dollars
	Adolph & Ethel Stark		NE¼ of NE¼	29	133	29	40	13	Yes		364 / 324			364 / 340		85 / 80				80	88	
	Dewey McMain		NW¼ of NE¼				40		Yes		405 / 371	60 / 58		465 / 429	93 / 86					84	93	
	" "		SW¼ of NE¼				40		"		340			340	68					68		
											310			310	62					62	68	
	Adolph Stark		SE¼ of NE¼				40		Yes		287 / 216			287 / 216		77 / 72				72	77	
	N.W. Paper Co.		NE¼ of NW¼				40		"		306 / 279			306 / 279		102 / 93				93	102	
	" "		NW¼ of NW¼				40		"		306 / 279			306 / 279		102 / 93				93	102	
	" "		SW¼ of NW¼				40		"		306 / 279			306 / 279		102 / 93				93	102	
	" "		SE¼ of NW¼				40		"		306 / 279			306 / 279		102 / 93				93	102	
	Sadie Pierce		~~NE¼ of NW¼~~ Lot 2				33 50		Yes		255 / 230			255 / 230	51 / 46					46	51	
	" "		~~NW¼ of NW¼~~ Lot 3				44 85		"		340 / 310			340 / 310	68 / 62					62	68	
			SW¼ of SW¼																			
			SE¼ of SW¼																			
	A.W. Brown		NE¼ of SE¼				40		"		310 / 280			310 / 280	62 / 56					56	62	
	" "		~~NW¼ of SE¼~~ } Lot 5				42 40		"		305 / 275			305 / 275	61 / 55					55	61	
			~~SW¼ of SE¼~~ }																			
	" "		~~SE¼ of SE¼~~ Lot 1				22 10		"		205 / 185	330 / 275		535 / 460	107 / 92					92	107	
							502 85				3885 / 3832	390 / 325		4275 / 3857	510 / 457	575 / 524				981	1085	

	Sold for Taxes	Valuations by School Districts as Equalized by Department of Taxation: District No. ..... Rate ..... Mills	District No. ..... Rate ..... Mills	District No. 12 Rate 18 Mills	District No. ..... Rate ..... Mills	District No. ..... Rate ..... Mills	District No. ..... Rate ..... Mills	Tax including State Homestead ..... Mills	State Tax on Non-Homestead 4.4 Mills	Special Taxes	Total Taxes		Paid	When Paid (Month Day Year)	Number of Receipt	March Settlement 1951	June Settlement 1951	Penalty	November Settlement 1951	Penalty	Collections to First Monday in January 1952	Penalty	Delinquent on First Monday in January 1952	Total Delinquent Tax and Penalty	Remarks
		Dollars	Dollars	Dollars	Dollars	Dollars	Dollars	$ cts.	$ cts.	$ cts.	$ cts.					$ cts.	$ cts.	$ cts.	$ cts.	$ cts.	$ cts.	$ cts.	$ cts.	$ cts.	
1				88				16 81	38		16 76	1	2nd Half Paid 1st Half Paid	OCT 5 1951 MAY 3 1951	14417 12152		8 38		8 38						
2	SOLD FOR TAXES			93				17 30			17 30	2											17 30	8	17 03
3	SOLD FOR TAXES			68				12 66			12 66	3											12 66	8	13 93
4				79				14 70	34		15 04	4	2nd Half Paid 1st Half Paid	OCT 5 1951 MAY 3 1951	14417 12152		2 52		7 52						
5												5													
6				102				18 98	44		19 42	6	PAID IN FULL	MAY 3 1951	5448		19 42								
7				102				18 98	44		19 42	7	PAID IN FULL	MAY 3 1951	5448		19 42								
8				102				18 98	44		19 42	8	PAID IN FULL	MAY 3 1951	5448		19 42								
9				102				18 98	44		19 42	9	Balance Paid Part Paid	MAY 3 1951	6378 5760		18 44 1 42								Bal. due $18.44
10												10													
11	SOLD FOR TAXES			51				9 50			9 50	11											9 50		
12	SOLD FOR TAXES			68				12 66			12 66	12											12 66		
13												13													
14												14													
15												15													
16	SOLD FOR TAXES			62				11 54			11 54	16											11 54		
17	SOLD FOR TAXES			61				11 36			11 36	17											11 36		
18												18													
19	SOLD FOR TAXES			107				19 92			19 92	19											19 92		
20												20													
		4	510 / 575 / 1085				810	201 94	248		204 42						93 58		15 90				94 94		

Form SCD

	In whose name assessed	To whom transferred	Description of property: Subdivision	Sec. or Lot	Town or Block	Rng.	Number of Acres of Land (Acres / 100ths)	No. School District	Indicate Homestead In M.	Indicate Agricultural Land In M.	True and Full Valuations: Land Exclusive of Structures and Improvements (Dollars)	Buildings and Other Structures (Dollars)	Machinery Permanently Attached to Real Estate (Dollars)	Total True and Full Value (Dollars)	Assessed Valuations: Rural: Homestead Up to $4,000 20% (Dollars)	Rural: Over $4,000 Over Non-Homestead 33⅓% (Dollars)	All Other: Homestead Up to $4,000 25% (Dollars)	All Other: Over $4,000 Over Non-Homestead 40% (Dollars)	All Other: Machinery Permanently Attached to Real Estate 33⅓% (Dollars)	Total Assessed Value (Dollars)	Total Assessed Value as Equalized by the Board of Review (Dollars)	Final Equalized Value (Dollars)
1	State of Minnesota		~~NE¼ of NE¼~~ Part of E½ of NE¼	30	133	29		13														
2	Minnesota Power & Light Co.		NW¼ of NE¼				40		Dis		486 / 441			486 / 441		162 / 147				147	162	
3	" " "		~~SW¼ of NW¼~~ Lot 3				28 75		"		154 / 1286	8544 / 74576	34810 / 40344	119464 / 115876	27388	9900 / 85594			12103 / 13448	39455 / 48913	39455 / 48913	
4	Guy L. & Hulda E. Dunaway		S. 14.25 ac. of E½ of NE¼ ~~SW¼ of NW¼~~				14 25		"		111 / 102			111 / 102		37 / 34				34	37	
5																						
6	Minnesota Power & Light Co.		~~NW¼ of NW¼~~ Lot 2				48		"		528 / 480			528 / 480		176 / 160				160	176	
7			NW¼ of NW¼																			
8	" "		~~NW¼ of NW¼~~ Lot 5				35 25		"		462 / 420			462 / 420		154 / 140				140	154	
9	" "		~~NW¼ of NW¼~~ Lot 4				15		"		198 / 180			198 / 180		66 / 60				60	66	
10																						
11			NE¼ of SW¼																			
12			NW¼ of SW¼																			
13			SW¼ of SW¼																			
14			SE¼ of SW¼																			
15																						
16	Sadie Pierce		~~NW¼ of NW¼~~ Lot 9				34 75		Dis (Type)		265 / 240			265 / 240	53 / 48					48	53	
17			NW¼ of SE¼																			
18			SW¼ of SE¼																			
19	" "		~~SW¼ of SE¼~~ Lot 10				17		"		130 / 120	300 / 250		430 / 370	86 / 74					74	86	
20	State of Minnesota		Lot 3	32	133	29																
							233				3761 / 3419	88814 / 74876	40344	133919 / 118609	139 / 122	30960 / 25885			13448	39455	44547	
											3764	80864	36310	120935	27977				17103	40219		

	Sold for Taxes	Valuations by School Districts as Equalized by Department of Taxation: District No. / Rate Mills	Tax including State Homestead Mills	State Tax on Non-Homestead 44 Mills	Special Taxes	Total Taxes	Paid	When Paid	Number of Receipt	March Settlement 1951	June Settlement 1951	Penalty	November Settlement 1951	Penalty	Collections to First Monday in January 1952	Penalty	Delinquent on First Monday in January 1952	Total Delinquent Tax and Penalty	Remarks
1																			
2		162	30 16	72		30 88	2nd Half Paid 1st Half Paid	OCT 16 1951 MAY 23 1951	13101 7111		15 44		15 44						
3		39485	734194	173 74		75322 68	2nd Half Paid 1st Half Paid	OCT 16 1951 MAY 23 1951	13101 7111		37661 34		37661 34						
4		37	6 88	16		7 04	PAID IN FULL	MAY 31 1951	10148		7 04								
5																			
6		176	32 76	78		33 54	2nd Half Paid 1st Half Paid	OCT 16 1951 MAY 23 1951	13101 7111		16 77		16 77						
7																			
8		154	21 66	68		29 34	2nd Half Paid 1st Half Paid	OCT 16 1951 MAY 23 1951	13101 7111		14 67		14 67						
9		66	12 28	30		12 58	2nd Half Paid 1st Half Paid	OCT 16 1951 MAY 23 1951	13101 7111		6 29		6 29						
10																			
11																			
12																			
13																			
14																			
15																			
16	SOLD FOR TAXES	53	9 86			9 86	PAID IN FULL	MAY 31 1951	10125		9 86								
17																			
18																			
19	SOLD FOR TAXES	86	16 00			16 00	PAID IN FULL	MAY 31 1951	10125		16 00								
20																			
		139 46880 40219	818	7485 64	176 38	7661 92					3442 41		3814 51						

Assessment Roll and Tax List of Real Property in the ..... of .....,

Form SCD

1949 Tax List

Lot 1 Sec. 33-133-29

	IN WHOSE NAME ASSESSED	TO WHOM TRANSFERRED	Number of Acres	RURAL	ASSESSED VALUATIONS ALL OTHER: Land Over $4,000 and Non-Homestead 40%	MACHINERY Percentage Attached to Real Estate 33⅓%	TOTAL ASSESSED VALUE	Total Assessed Value as Equalized by the Board of Review	FINAL EQUALIZED VALUE
					Dollars	Dollars	Dollars	Dollars	Dollars
1	Michael A. & Olga A. Chamber						67	79	
2	Joseph & Martha Korpal (Tract						36	42	
3	" " " (Tract						12	13	
4	Edward J. & Susan Neibergen (Tr						39	45	
5	[illegible] (T						15	17	
6	John A. & Bridie Johnson (Tract						41	48	
7	Merrill & Amy Kaser (Tract						41	48	
8	Wm. H. & Mary Hoadwater (Tra						12	13	
9	Julius & Anna Sigverson (Tr						63	73	
10	Sigurd & Myrna Lingle (Tr						81	95	
11	Wm. & Mary Hoadwater (Tract						23	25	
12	Hugo & Hilda Bersell (Tract H						12	13	
13	Hardy Lake Camp Assn., Inc. (T						9	10	
14	Hugo & Hilda Bersell						62	72	
15	Elmira & Vernon E. Ostenby (						67	79	
16	Hilding T. & Eunice E. Ostrum						12	13	
17									
18									
19									
20									
			80.25		807 / 736	1248 / 1040	2055 / 1776	685 / 592	

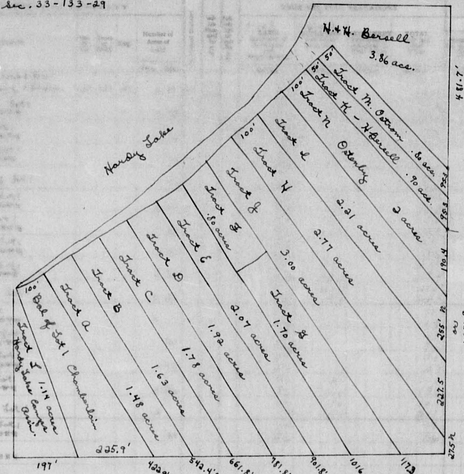

	SOLD FOR TAXES	VALUATIONS BY SCHOOL DISTRICTS AS EQUALIZED BY DEPARTMENT OF TAXATION: District No. ..... Rate ..... Mills	District No. ..... Rate ..... Mills	District No. 13 Rate 79/1000 Mills	District No. ..... Rate ..... Mills	District No. ..... Rate ..... Mills	District No. ..... Rate ..... Mills	Tax including State Homestead ..... Mills	State Tax on Non-Homestead 44 Mills	SPECIAL TAXES	TOTAL TAXES		PAID	WHEN PAID Month Day Year	Number of Receipt	March Settlement 1951	June Settlement 1951	Penalty	November Settlement 1951	Penalty	Collections to First Monday in January 1952	Penalty	Delinquent on First Monday in January 1952	Total Delinquent Tax and Penalty	REMARKS
		Dollars	Dollars	Dollars	Dollars	Dollars	Dollars	$ cts.	$ cts.	$ cts.	$ cts.					$ cts.	$ cts.	$ cts.	$ cts.	$ cts.	$ cts.	$ cts.	$ cts.	$ cts.	$ cts.	
1				79				1.70	.34		1.04	1	PAID IN FULL	MAY 2 1951	5845		1.04									
2				42				7.12	.18		8.00	2	PAID IN FULL	MAY 17 1951	6832		8.00									
3				13				2.42	.06		2.48	3	PAID IN FULL	MAY 17 1951	6832		2.48									
4				45				1.38	.20		1.58	4	PAID IN FULL	MAY 19 1951	7346		1.58									
5				17				3.16	.08		3.24	5	PAID IN FULL	AUG 7 1951	12096				3.24	.08						
6				48				7.94	.22		9.16	6	PAID IN FULL	MAY 31 1951	10126		9.16									
7				48				7.94	.22		9.16	7	PAID IN FULL	MAY 11 1951	6157		9.16									
8	SOLD FOR TAXES			13				2.42	.06		2.48	8												2.48		
9				73				13.58	.32		13.90	9	PAID IN FULL	MAY 9 1951	6088		13.90									
10				95				17.68	.42		18.10	10												18.10	19.91	
11	SOLD FOR TAXES			25				4.66	.12		4.78	11												4.78		
12				13				2.42	.06		2.48	12												2.48	2.73	
13	SOLD FOR TAXES			10				1.86	.04		1.90	13												1.90		
14				72				13.40	.32		13.72	14	PAID IN FULL	MAY 4 1951	5473		13.72									
15				79				14.70	.34		15.04	15	PAID IN FULL	APR 27 1951	4993		15.04									
16				13				2.42	.06		2.48	16	PAID IN FULL	MAY 16 1951	6788		2.48									
17												17														
18												18														
19												19														
20												20														
				685			8.13	127.50	3.04		130.54						97.56		3.24					29.74		

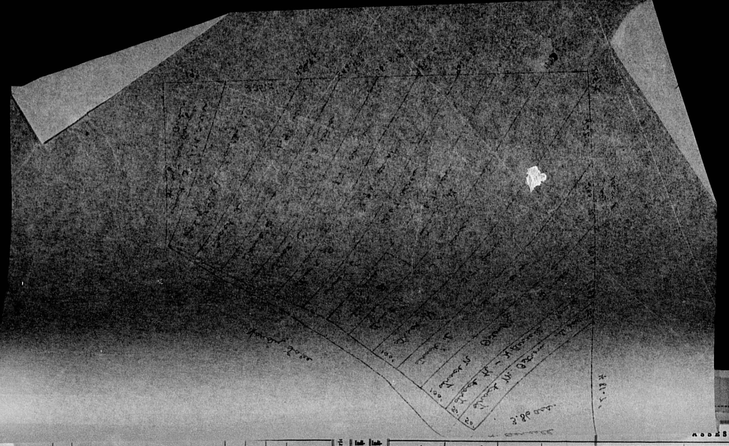

Form SCD

IN WHOSE NAME ASSESSED	TO WHOM TRANSFERRED	SUBDIVISION	Sec. or Lot	Town or Block	Rng.	Number of Acres of Land (Acres / 100ths)	No. School District	Taxable Homestead Tax ¢	Taxable Non-Homestead Tax ¢	ASSESSED VALUATIONS: LAND Exclusive of Structures and Improvements (1.26)	BUILDINGS and Other Structures (1.29)	MACHINERY Permanently Attached to Real Estate	TOTAL True and Full Value	RURAL: Homestead Up to $4,000 20%	RURAL: Over $4,000 and Non-Homestead 33⅓%	ALL OTHER: Homestead Up to $4,000 25%	ALL OTHER: Over $4,000 and Non-Homestead 40%	ALL OTHER: MACHINERY Permanently Attached to Real Estate 33⅓%	TOTAL ASSESSED VALUE	Total Assessed Valuation Equalized by the Board of Review	FINAL EQUALIZED VALUE
										Dollars	Dollars	Dollars	Dollars	Dollars	Dollars	Dollars	Dollars	Dollars	Dollars	Dollars	Dollars
Michael A. & Olga A. Chamberlain		Lot 1 Less Tract 1 & 2 Less ~~NW¼NW¼~~ 3.56 acc.	33	133	29	2.19	13	1.70		57	180		237		79						
Joseph & ~~Martha~~ Kocepel (Tract A)		1.48 acc. of Lot 1 ~~NW¼NW¼~~				1.48		"		36	90		126		42				67	79	
" " " (Tract B)		1.63 acc. of Lot 1 ~~SW¼NW¼~~				1.63		"		33	75		108		36				36	42	
Edward & Susan Neibergen (Tract C)		1.78 acc. of Lot 1 ~~SW¼NW¼~~				1.78		"		39			39		13				12	13	
~~Edward & Susan Neibergen~~ (Tract D)		1.92 acc. of Lot 1				1.92		"		36			36		12				12	13	
John A. & Ericka Johnson (Tract E)		2.07 acc. of Lot 1 ~~NW¼NW¼~~				2.07		"		45	90		135		45				39	45	
Merrill & Amy Kaser (Tract F)		.8 acc. of Lot 1 ~~NW¼NW¼~~				.80		"		42	75		117		39				39	45	
Wm. H. & Mary Woodwater (Tract G)		1.70 acc. of Lot 1 ~~SW¼NW¼~~				1.70		"		15			15		5				5	17	
Juline & Anna Syverson (Tract H)		2.77 acc. of Lot 1 ~~SW¼NW¼~~				2.77		"		54	90		144		48				48	48	
Sigurd & Myrna Lingle (Tract I)		2.21 acc. of Lot 1				2.21		"		48	75		123		41				41	48	
Wm. & Mary Woodwater (Tract J)		3 acc. of Lot 1 ~~NW¼NW¼~~				3		"		54	120		174		58				58	63	
Hugo & Hilda Berzell (Tract K)		.90 acc. of Lot 1 ~~NW¼NW¼~~				.90		"		39	150		189		63				63	78	
Hardy Lake Camp Assn, Inc. (Tract L)		1.14 acc. of Lot 1 ~~SW¼NW¼~~				1.14		"		57	225		282		94				94	93	
Hugo & Hilda Berzell		3.86 acc. of Lot 1 ~~SW¼NW¼~~				3.86		"		63	180		243		81				81	78	
Elmina & Vernon E. Ostenby (Tract N)		2 acres of Lot 1				2		"		75			75		25				23	25	
Hilding T. & Eunice E. Ostrum (Tract M)		.80 acc. of Lot 1 ~~NW¼NW¼~~				.80		"		69			69		23				23	23	
		NW¼ of SE¼								39			39		13				12	13	
		SW¼ of SE¼								36			36		12				12	13	
		SE¼ of SE¼								39			39		13				7	10	
										96	120		216		72				62	72	
										86	100		186		62				67	79	
										69	180		237		79				67	79	
										57	150		207		67						
										39			39		13						
										36			36		12				12	13	
						80.25				807	1248		2055		685				592	685	
										736	1046		1776		592						

	SOLD FOR TAXES	VALUATIONS BY SCHOOL DISTRICTS AS EQUALIZED BY DEPARTMENT OF TAXATION: District No. ..... Rate ..... Mills	District No. ..... Rate ..... Mills	District No. 13 Rate 79.70 Mills	District No. ..... Rate ..... Mills	District No. ..... Rate ..... Mills	District No. ..... Rate ..... Mills	Tax including State Homestead ..... Mills	State Tax on Non-Homestead 44 Mills	SPECIAL TAXES	TOTAL TAXES		PAID	WHEN PAID (Month Day Year)	Number of Receipt	March Settlement 1951	June Settlement 1951	Penalty	November Settlement 1951	Penalty	Collections to First Monday in January 1952	Penalty	Delinquent on First Monday in January 1952	Total Delinquent Tax and Penalty	REMARKS
		Dollars	Dollars	Dollars	Dollars	Dollars	Dollars	$ cts.	$ cts.	$ cts.	$ cts.					$ cts.	$ cts.	$ cts.	$ cts.	$ cts.	$ cts.	$ cts.	$ cts.	$ cts.	
1				79				1.70	.34		1.04	1	PAID IN FULL	MAY 2 1951	5845		1.04								
2				42				.72	.18		.90	2	PAID IN FULL	MAY 17 1951	6832		.90								
3				13				.24	.06		.48	3	PAID IN FULL	MAY 17 1951	6832		.48								
4				45				.88	.20		1.58	4	PAID IN FULL	MAY 19 1951	7346		1.58								
5				17				.36	.08		.34	5	PAID IN FULL	AUG 7 1951	12096				.34						
6				48				.94	.22		1.16	6	PAID IN FULL	MAY 31 1951	10126		.96								
7				48				.94	.22		1.16	7	PAID IN FULL	MAY 11 1951	6157		.96								
8	SOLD FOR TAXES			13				.24	.06		.48	8											.48		
9				73				1.38	.32		1.70	9	PAID IN FULL	MAY 9 1951	6078		1.70								
10				95				1.68	.42		2.10	10											1.80	1.91	
11	SOLD FOR TAXES			25				.46	.12		.58	11											.58		
12				13				.24	.06		.48	12											.48	2.73	
13	SOLD FOR TAXES			10				.18	.04		.70	13											.70		
14				72				1.30	.32		1.72	14	PAID IN FULL	MAY 4 1951	5773		1.72								
15				79				1.40	.34		1.04	15	PAID IN FULL	APR 27 1951	4943		1.04								
16				13				.24	.06		.48	16	PAID IN FULL	MAY 16 1951	6788		.48								
17												17													
18												18													
19												19													
20												20													
				695			8.13	12.70	3.04		13.54						9.56		3.24				3.97		

Form SCD

IN WHOSE NAME ASSESSED	TO WHOM TRANSFERRED	SUBDIVISION	Sec. or Lot	Town or Block	Rng.	Number of Acres of Land (Acres)	(Mills)	No. School D	Assessed Value Land	Assessed Value Improvements	LAND Exclusive of Structures and Improvements	BUILDINGS and Other Structures	MACHINERY Permanently Attached to Real Estate	TOTAL True and Full Value	HOMES Homestead Up to $4,000 20%	HOMES Over $4,000 and Non-Homestead 33⅓%	ALL OTHER Homestead Up to $4,000 25%	ALL OTHER Over $4,000 Non-Homestead 40%	MACHINERY Permanently Attached to Real Estate 33⅓%	TOTAL ASSESSED VALUE	Total Assessed Value as Equalized by the Board of Review	FINAL EQUALIZED VALUE
											Dollars	Dollars	Dollars	Dollars	Dollars	Dollars	Dollars	Dollars	Dollars	Dollars	Dollars	Dollars
Mary M. Steen	(Grace A.)	1 .85 acs. of Lot 2 NW¼NW¼	33	135	29	85	15	1/20	27	240	267			267		89						
~~Wade D. & Edith M. Anderson~~	(" B.)	2 .55 acs. of Lot 2 NW¼NW¼				55		1/20	25	200	225			225		75					89	
Olaf Bjornstad	(" C.)	3 .65 acs. of Lot 2 SW¼NW¼				65		1/20	20	240	260			260	52	87						
Robert Ferrie	(" D.)	4 .70 acs. of Lot 2 SE¼NW¼				70		"	20	200	220			220	44						52	
Olaf Bjornstad	(" E.)	5 .75 acs. of Lot 2				75		"	12		12			12		4						
Herman Holmquist	(" F.)	6 .70 acs. of Lot 2 NW¼NW¼				70		"	12		12			12		4					4	
Olaf Bjornstad	(" G.)	7 1 ac. of Lot 2 NW¼NW¼				1 00		"	12	150	162			162		54					54	
" "	(" H.)	8 .75 acs. of Lot 2 SW¼NW¼				75		"	18	12	30			30		10					64	
Clifford R. & Margaret E. Chamen	(" I.)	9 .70 acs. of Lot 2 SE¼NW¼				70		"	17	10	27			27		9					9	
Lawrence W. & Della Rosendahl	(" J.)	10 .70 acs. of Lot 2				70		"	12	60	72			72		25					10	
David & Signe S. Anderson	(" K.)	11 .15 acs. of Lot 2 NW¼SW¼				75		"	12	50	62			62		21					25	
Hardy Lake Camp Ass'n., Inc.	(" L.)	12 .70 acs. of Lot 2 NW¼SW¼				70		"	17		17			17		7					21	
" " "	(" M.)	13 .70 acs. of Lot 2 SW¼SW¼				70		"	21	192	213			213		71					9	
" " "		14 Balance of Lot 2 SE¼SW¼				5 35		"	20	160	180			180		60					7	
		15							12		12			12		4					6	
		16 NE¼ of SE¼							12		12			12		4					4	
		17 NW¼ of SE¼							64		64			64		29					4	
		18 SW¼ of SE¼							54		54			54		18					29	
		19 SE¼ of SE¼																			18	
		20																				
						14 85			290	924	1214			1214	52	318					370	
									269	770	1039			1039	44	273					317	

ED VALUATIONS

Cass County, Minnesota, for Taxes for the Year 1950.

	SOLD FOR TAXES	VALUATIONS BY SCHOOL DISTRICTS AS EQUALIZED BY DEPARTMENT OF TAXATION: District No. 13 Rate 118 Mills	Tax including State Homestead	State Tax on Non-Homestead 4.44 Mills	SPECIAL TAXES	TOTAL TAXES	PAID	WHEN PAID (Month Day Year)	Number of Receipt	March Settlement 1951	June Settlement 1951	Penalty	November Settlement 1951	Penalty	Collections to First Monday in January 1952	Penalty	Delinquent on First Monday in January 1952	Total Delinquent Tax and Penalty	REMARKS
		Dollars	$ cts.	$ cts.	$ cts.	$ cts.				$ cts.	$ cts.	$ cts.	$ cts.	$ cts.	$ cts.	$ cts.	$ cts.	$ cts.	
1		89	16 56	40		16 96	2nd Half Paid	OCT 1 1 1951	1492										
							1st Half Paid	MAY 3 1 1951	10132		8 48		8 48						
2	SOLD FOR TAXES	4 52	9 61			9 61	PAID IN FULL	MAY 3 1 1951	8223		9 61								
3		4	74	02		76	PAID IN FULL	MAY 1 6 1951	6789		76								
4	SOLD FOR TAXES	64	11 92	28		12 20	PAID IN FULL	AUG 1 7 1951	12124				12 20	31					
5		10	1 86	04		1 90	PAID IN FULL	MAY 1 6 1951	6789		1 90								
6		25	4 66	12		4 78	PAID IN FULL	MAY 1 7 1951	7255		4 78								
7		9	1 68	04		1 72	PAID IN FULL	MAY 1 6 1951	6789		1 72								
8		7	1 30	04		1 34	PAID IN FULL	MAY 1 6 1951	6789		1 34								
9		4	74	02		76	PAID IN FULL	APR 2 6 1951	5130		76								
10	SOLD FOR TAXES	4	74	02		76	PAID IN FULL	NOV 3 0 1951	13487						76	06			
11	SOLD FOR TAXES	7	1 30	04		1 34	PAID IN FULL	MAY 1 7 1951	6847		1 34								
12	SOLD FOR TAXES	71	13 22	32		13 54											13 54		
13	SOLD FOR TAXES	4	74	02		76											76		
14	SOLD FOR TAXES	20	3 72	01		3 80											3 80		
15																			
16																			
17																			
18																			
19																			
20		4 52 / 5 18 / 390		13	69 96	1 44					30 76		20 62		76		18 10		

Assessment Roll and Tax List of Real Property in the

Form 5CD

1947 Tax List
Hawk. Lot 2 Sec. 33-133-29

IN WHOSE NAME ASSESSED	TO WHOM TRANSFERRED	DESCRIPTION OF PROPERTY	ASSESSED VALUATIONS: OTHER Over $4,000 and Non-Homestead .40%	MACHINERY Permanently Attached to Real Estate .33⅓%	TOTAL ASSESSED VALUE	Total Assessed Value as Equalized by the Board of Review	FINAL EQUALIZED VALUE
			Dollars	Dollars	Dollars	Dollars	Dollars
Mary M. Steen	Tract A				76	89	
Robert W. & Ella Anderson	Tract B				44	52	
Olaf Bjornstad	Tract C				4	4	
Robert Ferrie	Tract D				54	64	
Olaf Bjornstad	Tract E				9	10	
Herman Helmquist	Tract F				21	25	
Olaf Bjornstad	Tract G				8	9	
" "	Tract H				6	7	
	Tract I				4	4	
Clifford R. & Margaret E. Chamen	Tract J				4	4	
Lawrence W. & Adella Rosendahl	Tract K				6	7	
David & Signe S. Anderson	Tract L				60	71	
Hardy Lake Camp Ass'n., Inc.	Tract M				4	4	
" " "	Tract A				18	20	
" " "	Tract B						
	Tract C						
	Tract D						
		14 85	290 / 269	924 / 770	1214 / 1039	52 / 44	318 / 270
					317	370	

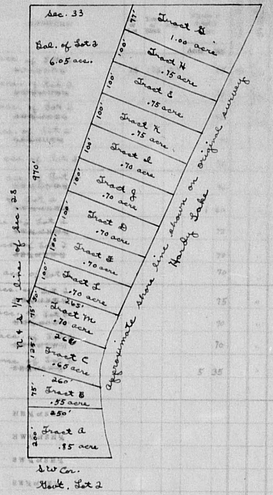

Cass County, Minnesota, for Taxes for the Year 1950.

	SOLD FOR TAXES	VALUATIONS BY SCHOOL DISTRICTS AS EQUALIZED BY DEPARTMENT OF TAXATION: District No. ..... Rate ..... Mills	District No. ..... Rate ..... Mills	District No. 3 Rate 76.0 Mills	District No. ..... Rate ..... Mills	District No. ..... Rate ..... Mills	District No. ..... Rate ..... Mills	Tax including State Homestead ..... Mills	State Tax on Non-Homestead 7.44 Mills	SPECIAL TAXES	TOTAL TAXES	PAID	WHEN PAID (Month Day Year)	Number of Receipt	March Settlement 1951	June Settlement 1951	Penalty	November Settlement 1951	Penalty	Collections to First Monday in January 1952	Penalty	Delinquent on First Monday in January 1952	Total Delinquent Tax and Penalty	REMARKS
		Dollars	Dollars	Dollars	Dollars	Dollars	Dollars	$ cts.	$ cts.	$ cts.	$ cts.				$ cts.	$ cts.	$ cts.	$ cts.	$ cts.	$ cts.	$ cts.	$ cts.	$ cts.	
1				89				16 56	40		16 96	1st Half Paid	2nd Half Paid OCT 31 1951	1412 / 10132		8 48		8 48						
2	SOLD FOR TAXES			4 52				7 68			7 68	PAID IN FULL	MAY 31 1951	8223		9 68								
3				4				74	02		76	PAID IN FULL	MAY 16 1951	6789		76								
4	SOLD FOR TAXES			64				11 92	28		12 20	PAID IN FULL	AUG 2 1951	12124				12 20	31					
5				10				1 86	04		1 90	PAID IN FULL	MAY 16 1951	6789		1 90								
6				25				4 66	12		4 78	PAID IN FULL	MAY 17 1951	7265		4 78								
7				9				1 68	04		1 72	PAID IN FULL	MAY 16 1951	6789		1 72								
8				7				1 30	04		1 34	PAID IN FULL	MAY 16 1951	6789		1 34								
9				4				74	02		76	PAID IN FULL	APR 26 1951	5130		76								
10	SOLD FOR TAXES			4				74	02		76	PAID IN FULL	NOV 30 1951	5347						76	06			
11	SOLD FOR TAXES			7				1 30	04		1 34	PAID IN FULL	MAY 17 1951	6847		1 34								
12	SOLD FOR TAXES			71				13 22	32		13 54											13 54		
13	SOLD FOR TAXES			4				74	02		76											76		
14	SOLD FOR TAXES			20				3 72	08		3 80											3 80		
15																								
16																								
17																								
18																								
19																								
20																								
				89 / 518 / 370			413	68 96	1 44		70 30					30 76		20 68		76		18 10		

LAND & ALL LAND & ALL
LAKE CO. ST. ADDTN. CO. ST.
VILLAGE OF STEAM
NORTH STEAM
CARLTON'S STEAM FIRE
STEAM FIRE

Assessment Roll and Tax List of Real Property in the Town of Sylvan, Cass County, Minnesota, for Taxes for the Year 1950.

FORM 5CD

	IN WHOSE NAME ASSESSED	TO WHOM TRANSFERRED		DESCRIPTION OF PROPERTY: SUBDIVISION	Sec. or Lot	Town or Block	Rge.	Number of Acres of Land: Acres	Hdths	No. School District	Indicate Homestead Tax with an X	Indicate Agricultural Tax with an X	TRUE AND FULL VALUATIONS: LAND Exclusive of Structures and Improvements	BUILDINGS and Other Structures	MACHINERY Permanently Attached to Real Estate	TOTAL True and Full Value	ASSESSED VALUATIONS: RURAL: Homestead Up to $4,000 20%	RURAL: Over $4,000 and Non-Homestead 33⅓%	ALL OTHER: Homestead Up to $4,000 25%	ALL OTHER: Over $4,000 and Non-Homestead 40%	MACHINERY Permanently Attached to Real Estate 33⅓%	TOTAL ASSESSED VALUE	Total Assessed Value as Equalized by the Board of Review	FINAL EQUALIZED VALUE
								Acres	Hdths				Dollars	Dollars	Dollars	Dollars	Dollars	Dollars	Dollars	Dollars	Dollars	Dollars	Dollars	Dollars
			1	NE¼ of NE¼	33	133	29			13														
			2	NW¼ of NE¼																				
Hardy Lake Camp Ass'n., inc.			3	Lot 6 less 278'X388'X466.7'X ~~SW¼ of NW¼~~ 466.7'X Hwy.				39	18				Exempt												
Ole Peterson			4	~~SW¼ of NW¼~~ Lot 7				35	85		Yes		235			235	47					47		874	
A. J. Staub			5	Part of Lot 10 N. of Hardy Lake Road + E. of N. line of Lot 10				1	90		"		215			215	43					43	47		
													10			10	2					2	2		
Ole Peterson			6	NE¼ of NW¼				40			"		310			310	62					62		1154	
													280			280	56					56	62		
" "			7	~~SW¼ of NW¼~~ Lot 3				39	75		"		380			380	76					76		1414	
													345			345	69					69	76		
John O. Farris			8	278'X388'X466.7'X466.7' of Lot 6 less 3.3' Hwy. ~~SW¼ of NW¼~~ Lot 4				2	42		Yes		50	144		194		58				49	58		
													27	120		147		49							
Ole Peterson			9	~~SW¼ of NW¼~~ Lot 5				56	30		Yes		450	1630		2080	416					354	416	2742	
													410	1360		1770	354								
Gordon K. Rasmuson			10	E. 2 acs. of N 2 acs. in SE cor. of Lot 9				2	00		"		40			40	8					7	8	140	
													35			35	7								
Alger Budd Peterson			11	Lot 9 less 2 acs. in SE corner ~~SW¼ of NW¼~~				35	75		Yes		273			273		91				83	91	1734	1907
													249			249		83							
Morris S. Rasmuson			12	W. 2 acs. in SE cor. of Lot 9 ~~SW¼ of NW¼~~				2	00		"		33			33		11				10	11		
													30			30		10							
Gordon K. Rasmuson			13	8.90 acs. in NE cor. Lot 10 less ~~SW¼ of NW¼~~ 1.9 acs.				4	00		Yes		75	90		165	33					29	33	614	
													70	75		145	29								
A. J. & Ethel Staub			14	Lot 10 less Hwy. land + less 6.7 ~~SW¼ of NW¼~~ Lot 2 in NE cor.				20			"		175			175	35					32	35		
													160			160	32								
L. H. Rasmuson			15	1 ac. in NE cor. of Lot 10				1			"		20			20	4					4	4	74	
													20			20	4								
G. K. Rasmuson			16	~~SW¼ of NW¼~~ Lot 8				17	35		"		170			170	34					31	34	632	
													155			155	31								
Adolph Staub			17	NW¼ of SE¼				40			"		130			130	26					24	26	440	532
													120			120	24								
Gordon Rasmuson			18	~~SW¼ of NW¼~~ Lot 11				25	50		"		195			195	39					35	39	726	
													175			175	35								
" "			19	~~SW¼ of NW¼~~ Lot 12				18	75		"		145			145	29					26	29	540	
													130			130	26								
Lewis J. Miller			20	Approx. 12 acs. of Lot 10				12			Yes		95			95		31				28	31		
													84			84		28							
								393	75				2764	1864		4628	811	191				882	1002	16132	
													2515	1555		4070	712	170							

VALUATIONS BY SCHOOL DISTRICTS AS EQUALIZED BY DEPARTMENT OF TAXATION

	SOLD FOR TAXES	District No. ..... Rate ..... Mills	District No. ..... Rate ..... Mills	District No. 13 Rate 19.0 Mills	District No. ..... Rate ..... Mills	District No. ..... Rate ..... Mills	District No. ..... Rate ..... Mills	Tax including State Homestead ..... Mills	State Tax on Non-Homestead 40 Mills	SPECIAL TAXES	TOTAL TAXES		PAID	WHEN PAID (Month Day Year)	Number of Receipt	March Settlement 1951	June Settlement 1951	Penalty	November Settlement 1951	Penalty	Collections to First Monday in January 1952	Penalty	Delinquent on First Monday in January 1952	Total Delinquent Tax and Penalty	REMARKS
		Dollars	Dollars	Dollars	Dollars	Dollars	Dollars	$ cts.	$ cts.	$ cts.	$ cts.					$ cts.	$ cts.	$ cts.	$ cts.	$ cts.	$ cts.	$ cts.	$ cts.	$ cts.	
1												1													
2												2													
3												3													
4	SOLD FOR TAXES			47				124			124	4	2nd Half Paid	OCT 3 1 1951	14417									874	
5				2				38			38	5	1st Half Paid	OCT 3 1 1951	10152		19		19						
6	SOLD FOR TAXES			62				11 54			11 54	6												1154	
7	SOLD FOR TAXES			76				14 14			14 14	7												1414	
8				58				10 80	26		11 06	8	PAID IN FULL	MAY 3 1 1951	10123		1106								
9	SOLD FOR TAXES			416				77 42			77 42	9												7742	
10	SOLD FOR TAXES			8				148			148	10												148	
11				91				16 94	40		17 34	11												1734	1907
12				11				20 4	06		21 0	12	PAID IN FULL	MAY 3 1951	5823		210								
13	SOLD FOR TAXES			33				6 14			6 14	13	2nd Half Paid	OCT 3 1 1951	14417									614	
14				35				6 52			6 52	14	1st Half Paid	OCT 3 1 1951	10152		326		326						
15	SOLD FOR TAXES			4				74			74	15												74	
16	SOLD FOR TAXES			34				6 32			6 32	16												632	
17				26				4 84			4 84	17												4840	5320
18	SOLD FOR TAXES			39				7 26			7 26	18												726	
19	SOLD FOR TAXES			29				5 40			5 40	19												540	
20				31				5 76	14		5 90	20	PAID IN FULL	MAY 4 1951	5462		590								
				# 811																					
				191																					
				1002				X13	16 46	16	187 32						2241		347					16132	

LAND & ALL LAND & ALL ADDITIONS TO SYLVAN BEACH

VILLAGE OF SYLVAN BEACH SYLVAN

CHERICO'S SYLVAN PARK

SYLVAN BEACH

Assessment Roll and Tax List of Real Property in the Town of Sylvan,

Form 5CD

	In Whose Name Assessed	To Whom Transferred	Description of Property: Subdivision	Sec. or Lot	Town or Block	Rng.	Number of Acres of Land: Acres	100ths	No. School District	Indicate Homestead Tax or No	Indicate Agricultural Tax or No	True and Full Valuations: Land Exclusive of Structures and Improvements (Dollars)	Buildings and Other Structures (Dollars)	Machinery Permanently Attached to Real Estate (Dollars)	Total True and Full Value (Dollars)	Assessed Valuations: Rural: Homestead Up to $4,000 20% (Dollars)	Rural: Over $4,000 and Non-Homestead 33⅓% (Dollars)	All Other: Homestead Up to $4,000 25% (Dollars)	All Other: Over $4,000 and Non-Homestead 40% (Dollars)	Machinery Permanently Attached to Real Estate 33⅓% (Dollars)	Total Assessed Value (Dollars)	Total Assessed Value Equalized by the Board of Review (Dollars)	Final Equalized Value (Dollars)
1			NE¼ of NE¼	1	133	30			1														
2			NW¼ of NE¼																				
3			SW¼ of NE¼																				
4			SE¼ of NE¼																				
5	Alvin B. Johnson 1/3, Joseph Hagen 1/6, John Hagen 1/6, Hjalmer A. Finman 1/6, Clarence B. Finman 1/6		Lot 1				55	50	1	1/6		222 201			222 201		74 67					67	74
6			NE¼ of NW¼																				
7			NW¼ of NW¼																				
8			SW¼ of NW¼																				
9			SE¼ of NW¼																				
10																							
11			NE¼ of SW¼																				
12			NW¼ of SW¼																				
13			SW¼ of SW¼																				
14			SE¼ of SW¼																				
15																							
16			NE¼ of SE¼																				
17			NW¼ of SE¼																				
18			SW¼ of SE¼																				
19			SE¼ of SE¼																				
20																							
							55	50				222 201			222 201		74 67					67	74

	Sold for Taxes	Valuations by School Districts as Equalized by Department of Taxation: District No. ..... Rate ..... Mills (Dollars)	District No. 1 Rate 44.7 Mills (Dollars)	District No. ..... Rate ..... Mills (Dollars)	District No. ..... Rate ..... Mills (Dollars)	District No. ..... Rate ..... Mills (Dollars)	District No. ..... Rate ..... Mills (Dollars)	Tax including State Homestead ..... Mills ($ cts.)	State Tax on Non-Homestead 4.4 Mills ($ cts.)	Special Taxes ($ cts.)	Total Taxes ($ cts.)	Paid	When Paid: Month Day Year	Number of Receipt	March Settlement 1951 ($ cts.)	June Settlement 1951 ($ cts.)	Penalty ($ cts.)	November Settlement 1951 ($ cts.)	Penalty ($ cts.)	Collections to First Monday in January 1951 ($ cts.)	Penalty ($ cts.)	Delinquent on First Monday in January 1951 ($ cts.)	Total Delinquent Tax and Penalty ($ cts.)	Remarks
1																								
2																								
3																								
4																								
5	SOLD FOR TAXES		74					16.20	.32		16.52											16.52		
6																								
7																								
8																								
9																								
10																								
11																								
12																								
13																								
14																								
15																								
16																								
17																								
18																								
19																								
20																								
			74				81	16.20	.32		16.52											16.52		

Assessment Roll and Tax List of Real Property in the Town of Sylvan, Cass County, Minnesota, for Taxes for the Year 1950.

Form 3CD

	In Whose Name Assessed	To Whom Transferred		Description of Property: Subdivision	Sec. or Lot	Town or Block	Reg.	Number of Acres of Land: Acres	Hills	No. School District	Indication Homestead Tax Yes No	Indication Equalized Value Yes No	True and Full Valuations: Land Exclusive of Structures and Improvements (Dollars)	Buildings and Other Structures (Dollars)	Machinery Permanently Attached to Real Estate (Dollars)	Total True and Full Value (Dollars)	Assessed Valuations: Rural: Homestead Up to $4,000 20% (Dollars)	Rural: Over $4,000 and Non-Homestead 33⅓% (Dollars)	All Other: Homestead Up to $4,000 25% (Dollars)	All Other: Over $4,000 and Non-Homestead 40% (Dollars)	Machinery Permanently Attached to Real Estate 33⅓% (Dollars)	Total Assessed Value (Dollars)	Total Assessed Value as Equalized by the Board of Review (Dollars)	Final Equalized Value (Dollars)
	State of Minnesota		1	~~NE¼ of NE¼~~ Lot 1	2	133	30			1														
	State of Minnesota		2	~~NW¼ of NE¼~~ Lot 2																				
	State of Minnesota		3	SW¼ of NE¼																				
	State of Minnesota		4	SE¼ of NE¼																				
			5																					
	State of Minnesota		6	~~NE¼ of NW¼~~ Lot 3																				
	State of Minnesota		7	~~NW¼ of NW¼~~ Lot 4																				
	State of Minnesota		8	SW¼ of NW¼																				
	State of Minnesota		9	SE¼ of NW¼																				
			10																					
	Wm. O. Robertson		11	~~NE¼ of SW¼~~ Lot 6				34			No		231	1020		1251		417				353	417	
	" "		12	NW¼ of SW¼				40			"		209	156		365		123				80	88	
	" "		13	Lot 5 less 1 acre ~~SW¼ of SW¼~~				49 35			"		264			264		88				88	97	
			14	SE¼ of SW¼																				
	Wm. R. & Irene E. Fisher		15	1 acre of Lot 5				1			"		24	270		294		98				82	98	
													21	225		246		82						
	Elmer E. Erickson		16	~~NE¼ of SW¼~~ Lot 8 } less Sylvan Shady Shore				35 60			"		156			156		52				47	52	
													141			141		47						
	" "		17	~~NW¼ of SW¼~~ Lot 7 }				47			"		162			162		54				49	54	
													147			147		49						
			18	SW¼ of SE¼																				
			19	SE¼ of SE¼																				
			20																					
								201 85					1128	1290		2418		806				699	806	
													1022	1075		2097		699						

	Sold for Taxes	Valuations by School Districts as Equalized by Department of Taxation: District No. ..... Rate ..... Mills	District No. ..... Rate ..... Mills	District No. ..... Rate ..... Mills	District No. ..... Rate ..... Mills	District No. ..... Rate ..... Mills	District No. ..... Rate ..... Mills	Tax including State Homestead ..... Mills	State Tax on Non-Homestead 4½ Mills	Special Taxes	Total Taxes	Paid	When Paid (Month Day Year)	Number of Receipt	March Settlement 1951	June Settlement 1951	Penalty	November Settlement 1951	Penalty	Collections to First Monday in January 1952	Penalty	Delinquent on First Monday in January 1952	Total Delinquent Tax and Penalty	Remarks
		Dollars	Dollars	Dollars	Dollars	Dollars	Dollars	$ cts.	$ cts.	$ cts.	$ cts.				$ cts.	$ cts.	$ cts.	$ cts.	$ cts.	$ cts.	$ cts.	$ cts.	$ cts.	
1																								
2																								
3																								
4																								
5																								
6																								
7																								
8																								
9																								
10																								
11		H 250	Abate #5100					54 76			54 76	2nd Half Paid	OCT 23 1951	13758										38.42 Abated
		417						91 47	1 44		93 91	1st half paid	MAY 3 1951	10164		46 59		4 65		Refund W. #96892 $65 44 11-26-51				8.06 "
12		88	"	"				19 28	38		19 66	2nd Half Paid	OCT 23 1951	13758										
		H 58						12 70			12 70	1st half paid	MAY 3 1951	10164		9 83		9 83						8.96 "
13		97	"	"				21 24	42		21 66	2nd Half Paid	OCT 23 1951	13758										
14																								
15		98						21 46	44		21 90	1st Half Paid	MAY 3 1951	10124		10 95						10 95	1 095	
16	SOLD FOR TAXES	52						11 38	22		11 60											11 60		
17	SOLD FOR TAXES	54						11 82	24		12 06											12 06		
18																								
19																								
20																								
		806					81	176 52	3 54		180 06					78 20		67 25				34 61	56 44	

Assessment Roll and Tax List of Real Property in the Town of Sylvan, Cass County, Minnesota, for Taxes for the Year 1950.

Form SCD

	In Whose Name Assessed	To Whom Transferred		Description of Property: Subdivision	Sec. or Lot	Town or Block	Reg.	Number of Acres of Land: Acres	100ths	No. School District	Indicate Homestead Tax or No	Indicate Agricultural Total Tax or No	True and Full Valuations: Land (Exclusive of Structures and Improvements)	Buildings and Other Structures	Machinery Permanently Attached to Real Estate	Total True and Full Value	Assessed Valuations: Rural: Homestead Up to $4,000 20%	Rural: Over $4,000 and Non-Homestead 33⅓%	All Other: Homestead Up to $4,000 25%	All Other: Over $4,000 and Non-Homestead 40%	Machinery Permanently Attached to Real Estate 33⅓%	Total Assessed Value	Total Assessed Value as Equalized by the Board of Review	Final Equalized Value
								Acres	100ths				Dollars	Dollars	Dollars	Dollars	Dollars	Dollars	Dollars	Dollars	Dollars	Dollars	Dollars	Dollars
1	Orville E. & Rosie M. Puckdaschel		1	~~NE¼ of NW¼~~ Lot 1	3	133	30	38	54	1	Yes		255			255	51					46	51	
2	" " "		2	~~NW¼ of NW¼~~ Lot 2				38	50		"		230			230	46					42	46	
3	State of Minnesota			SW¼ of NE¼									210			210	42							
4	State of Minnesota			SE¼ of NE¼																				
5																								
6	Orville E. & Rosie M. Puckdaschel		6	~~NW¼ of NW¼~~ Lot 3				38	14		"		255			255	51					46	51	
7	" " "		7	~~NW¼ of NW¼~~ Lot 4				37	78		"		235			235	47					43	47	
8	" " "		8	SW¼ of NW¼				40			"		485	140		545	109					97	109	
9	" " "		9	SE¼ of NW¼				40			"		220	115		485	97					40	44	
10													200			200	40							
11	Frank Swanson		11	NE¼ of SW¼				40			No		156			156		52				47	52	
12	" "		12	NW¼ of SW¼				40			"		141			141		47						
13	Leslie E. & Rose M. Pietz		13	SW¼ of SW¼				40			Yes		306			306		102				93	102	
14	" "		14	SE¼ of SW¼				40			"		279			279		93						
15													530	930		660	132					115	132	
16	State of Minnesota		16	NE¼ of SE¼									800	275		575	115							
17	State of Minnesota		17	NW¼ of SE¼									130			130	26					24	26	
18	State of Minnesota		18	SW¼ of SE¼									120			120	24							
19	State of Minnesota		19	SE¼ of SE¼																				
20			20																					
								353	26				2522	470		2992	506	154				578	666	
													2275	390		2685	453	140						

Validations by School Districts as Equalized by Department of Taxation

	Sold for Taxes	District No. ..... Rate ..... Mills	District No. ..... Rate ..... Mills	District No. ..... Rate ..... Mills	District No. ..... Rate ..... Mills	District No. ..... Rate ..... Mills	District No. ..... Rate ..... Mills	Tax including State Homestead ..... Mills	State Tax on Non-Homestead 4.40 Mills	Special Taxes	Total Taxes	Paid	When Paid	Number of Receipt	March Settlement 1951	June Settlement 1951	Penalty	November Settlement 1951	Penalty	Collections to First Monday in January 1952	Penalty	Delinquent as First Monday in January 1952	Total Delinquent Tax and Penalty	Remarks
		Dollars	Dollars	Dollars	Dollars	Dollars	Dollars	$ cts.	$ cts.	$ cts.	$ cts.		Month Day Year		$ cts.	$ cts.	$ cts.	$ cts.	$ cts.	$ cts.	$ cts.	$ cts.	$ cts.	
1																								
2																								
3																								
4																								
5																								
6																								
7																								
8																								
9																								
10																								
11																								
12																								
13																								
14																								
15																								
16																								
17																								
18																								
19																								
20																								
			506																					
			154																					
			660																					
								41	1460	66	1426					1731		1731				11064	

Assessment Roll and Tax List of Real Property in the Town of Sylvan — Cass County, Minnesota, for Taxes the Year 1950.

Form 5CD

	In whose name assessed	To whom transferred	Description of property: Subdivision	Sec. or Lot	Town or Block	Rng.	Number of Acres of Land: Acres	Tenths	No. School District	Indicate Homestead Tax by Yes	Indicate Agricultural Tax by Yes	True and Full Valuations: Land Exclusive of Structures and Improvements	Buildings and Other Structures	Machinery Permanently Attached to Real Estate	Total True and Full Value	Assessed Valuations: Rural: Homestead Up to $4,000 20%	Rural: Over $4,000 and Non-Homestead 33⅓%	All Other: Homestead Up to $4,000 25%	All Other: Over $4,000 and Non-Homestead 40%	Machinery Permanently Attached to Real Estate 33⅓%	Total Assessed Value	Final Equalized Value
												Dollars	Dollars	Dollars	Dollars	Dollars	Dollars	Dollars	Dollars	Dollars	Dollars	Dollars
1	Allen & Ethel Rogers		~~NE¼ of NE¼~~ Lot 1	7	133	30	37	60	1	Yes		275			275	55					55	
												250			250	50					50	55
2	Harold A. Dorsey		~~NW¼ of NE¼~~ Lot 2				37	59		No		243			243		81					
												222			222		74				74	81
3	Allen & Ethel Rogers		SW¼ of NE¼				40			Yes		265			265	53						
												240			240	48					48	53
4	" " "		SE¼ of NE¼				40			"		270			270	54						
												265			265	53					53	58
5	Thos. L. & Mae I. Horn		S.115' of N.530' of Lot 4				1			No		24	240		264		88					
												222	200		222		74				74	88
6	Harold A. Dorsey		~~NW¼ of NW¼~~ Lot 3				37	58		"		243			243		81					
												222			222		74				74	81
7	Ruffford H. & Lila A. Patton		Lot 4 exc. S. 230' of N. 530' ~~NW¼ of NW¼~~ (less Hwy. 100)				14	60		"		93	180		273		91				91	
												84	150		234		78				78	91
8	Donald R. Farmer		Lot 5 exc. S. 660' ~~SW¼ of NW¼~~				18	50		"		138			138		46					
												126			126		42				42	46
9	Harold A. Dorsey		SE¼ of NW¼				40			"		264			264		88					
												240			240		80				80	88
10	Nelon A. Farmer		S. 660' of Lot 5				20			"		138	264		417		139					
												140	220		360		120				120	139
11	Allen E. & Ethel E. Rogers		NE¼ of SW¼				40			Yes		175			175	35						
												160			160	32					32	35
12	" " "		NW¼ of SW¼				40			"		175			175	35						
												160			160	32					32	35
13	Harold A. Dorsey		SW¼ of SW¼				40			No		264			264		88					
												240			240		80				80	88
14	Allen E. & Ethel E. Rogers		SE¼ of SW¼				40			Yes		690	400		690	138						
												265	335		600	120					120	138
15	~~Jos. R. Ogren & Mae Dunne~~		N.100' of E.64				1	10														
16	~~Ed. Farm Mtg. Corp.~~ Federal Land Bank of St. Paul		NE¼ of SE¼				40			"		220			220	44						
												200			200	40					40	44
17	Allen & Ethel Rogers		NW¼ of SE¼				40			"		240			240	48						
												220			220	44					44	48
18	Allen E. & Ethel E. Rogers		SW¼ of SE¼				40			"		260			260	73						
												330			330	66					66	73
19	~~Ed. Farm Mtg. Corp.~~ Federal Land Bank of St. Paul		SE¼ of SE¼				40			"		420			420	84						
												380			380	76					76	84
20	Percy L. McClay		S.115' of N.415' of Lot 4				1	60		No		233	204		437		79					
												300			300		67				67	79
							607	27				4170	1288		5458	633	781					
												3796	1076		4872	561	699				1260	1404

	Sold for taxes	Validations by School Districts as Equalized by Department of Taxation: District No. ..... Rate ..... Mills	District No. ..... Rate 29.8 Mills	District No. ..... Rate ..... Mills	District No. ..... Rate ..... Mills	District No. ..... Rate ..... Mills	District No. ..... Rate ..... Mills	Tax including State Homestead ..... Mills	State Tax on Non-Homestead 44 Mills	Special Taxes	Total Taxes	Paid	When Paid: Month	Day	Year	Number of Receipt	March Settlement 1951	June Settlement 1951	Penalty	November Settlement 1951	Penalty	Collections to First Monday in January 1952	Penalty	Delinquent on First Monday in January 1952	Total Delinquent Tax and Penalty	Remarks
		Dollars	Dollars	Dollars	Dollars	Dollars	Dollars	$ cts.	$ cts.	$ cts.	$ cts.															
1			55					124			124	2nd Half Paid	OCT	31	1951	4237										
												1st Half Paid	MAY	31	1951	11665		62		62						
2	SOLD FOR TAXES		81					177	36		181	2nd Half Paid	OCT	31	1951	4237								181	199	
												1st Half Paid	MAY	31	1951	11665										
3			53					116			116							58		58						
4	SOLD FOR TAXES		58					127			127													127		
5			88					192	38		196	PAID IN FULL	JUL	9	1951	11721				196						
6	SOLD FOR TAXES		81					177	36		181													181	199	
7			91					197	40		203	Delinquent	JUL	25	1951	11971										
												1st Half Paid	MAY	22	1951	6981		102		102						
8			46					102	20		102	2nd Half Paid	JUL	25	1951	11971										
												1st Half Paid	MAY	22	1951	6981		51		51						
9	SOLD FOR TAXES		88					192	38		196													196	216	
10			139					304	62		316	1st Half Paid	MAY	31	1951	8326		158						158	190	
																									76	
11	SOLD FOR TAXES		35					76			76															
12			35					76			76	2nd Half Paid	OCT	31	1951	4237										
												1st Half Paid	MAY	31	1951	11665		38		38						
13	SOLD FOR TAXES		88					192	38		196													196		
14			138					302			302	2nd Half Paid	OCT	31	1951	4237										
												1st Half Paid	MAY	31	1951	11665		151		151						
15																										
16			44					96			96	2nd Half Paid	OCT	31	1951	4237										
												1st Half Paid	MAY	31	1951	11665		48		48						
17			48					105			105	2nd Half Paid	OCT	31	1951	4237										
												1st Half Paid	MAY	31	1951	11665		52		52						
18			73					159			159	2nd Half Paid	OCT	31	1951	4237										
												1st Half Paid	MAY	31	1951	11665		79		79						
19			84					184			184	2nd Half Paid	OCT	31	1951	4237										
												1st Half Paid	MAY	31	1951	11665		92		92						
20			79					173	34		176	PAID IN FULL	MAY	31	1951	10155		166								
			67																							
			781					1708	347		2055							1283		1283						
			1404					3075	547		3092															

Cass County, Minnesota

LAND & ALL LADDER TO SE

LAND & ALL LADDER TO SE

VILLAGE OF SYLVAN

BEMIDJI & SYLVAN

BEMIDJI & SYLVAN

SYLVAN BEACH

Vol. W 95288 11-20-51 2nd Refunded

Form 5CD

Assessment Roll and Tax List of Real Property in the ..... of ——, Cass County, Minnesota, for Taxes for the Year 1950.

In whose name assessed	To whom transferred	Description of property: Subdivision	Sec. or Lot	Town or Block	Rg.	Number of Acres of Land: Acres	100ths	No. School District	Indicate Homestead Tax or No Tax	Indicate Agricultural Tax or No Tax	True and Full Valuations: Land (+10% Exclusive of Structures and Improvements)	Buildings and Other Structures	Machinery Permanently Attached to Real Estate	Total True and Full Value	Assessed Valuations: Rural: Homestead Up to $4,000 20%	Rural: Over $4,000 and Non-Homestead 33⅓%	All Other: Homestead Up to $4,000 25%	All Other: Over $4,000 and Non-Homestead 40%	Machinery Permanently Attached to Real Estate 33⅓%	Total Assessed Value	Final Equalized Value
											Dollars	Dollars	Dollars	Dollars	Dollars	Dollars	Dollars	Dollars	Dollars	Dollars	Dollars
Supe. of Infirm, Mary, Fairview + Village of Pillager	315' x 350' of Lot 2 ~~NE¼ of NE¼~~	5	133	30			1				Picnic Grounds - Exempt										
Clara E. McShane	Part of Lot 2 ~~NW¼ of NW¼~~							No			27			27		9				9	
											24			24	8					8	9
Harriet B. Deraif	Lot 2 W. of S.C.R. #1 ~~SW¼ of NW¼~~				1	50		"			18			18		6				6	
											15			15	5					5	6
Edward L. Deraif	Part of Lot 3 SE¼ of NE¼																				
Rufford G. + Lila A. Patton	Also E. of R.R. of Lot 1 of NE¼ (Part of Lot 3) Deraif to Geo. Grundy + See To Sup. + Sheet for The Shane				21	75		"			249	288		537		179				179	
											225	240		465		155				155	179
Harriet B. Deraif	Lot 3 ~~NW¼ of NW¼~~	6			46	10		"			354			354		118				118	
											321			321		107				107	118
" "	Lot 4 ~~NW¼ of NW¼~~	7			36	85		"			273			273		91				91	
											249			249		83				83	91
" "	SW¼ of NW¼	8			40			"			288			288		96				96	
											261			261		87				87	96
" "	SE¼ of NW¼	9			40			"			435	60		495		165				165	
											390	50		390		130				130	145
Rufford G. + Lila A. Patton	Thick part of Lot 1 lying N. of S.W. quarter line + W. of E. 200' thereof				10	70		"			66			66		22				22	
											60			60		20				20	22
Sec. State Bank, Pillager	NE¼ of SW¼	11			40			"			231			231		77				77	
											210			210		70				70	77
Paul O. Berglund	NW¼ of SW¼	12			40			"			354			354		118				118	
											321			321		107				107	118
N.W. Paper Co.	SW¼ of SW¼	13			40			"			396			396		132				132	
											360			360		120				120	132
Sec. State Bank, Pillager	SE¼ of SW¼	14			40			"			198			198		66				66	
											180			180		60				60	66
Helen A. Farmer	S. 200' of Thick part of Lot 1 lying N. of S.W. quarter line	15			3	05		"			45			45		15				15	
											42			42		14				14	15
Ralph A. + Cora A. Cole	Lot 1 Less the thick part lying N. of ~~NW¼ of SW¼~~ S.W. quarter line	16			40			9 Jan			265			265	53						
											240			240	48					48	53
" "		17			40			"			250			250	50						
											225			225	45					45	50
" "	SW¼ of SE¼	18			40			"			275			275	55						
											250			250	50					50	55
" "	SE¼ of SE¼	19			40			"			265			265	53						
											240			240	48					48	53
Donald R. Farmer	Part of Lot 1 N. of line parallel to W¼ line + 660' N. + 200' W of E. line of Lot				?			9 No			66			66		22				22	
											60			60		20				20	22
					519	35					3995	348		4343	211	1096					
											3623	290		3913	191	986				1177	1307

Validations by School Districts as Equalized by Department of Taxation

Sold for Taxes	District No. ..... Rate ..... Mills	District No. ..... Rate 22.7 Mills	District No. ..... Rate ..... Mills	District No. ..... Rate ..... Mills	District No. ..... Rate ..... Mills	District No. ..... Rate ..... Mills	Tax including State Homestead ..... Mills	State Tax on Non-Homestead 40 Mills	Special Taxes	Total Taxes	Paid	When Paid: Month	Day	Year	Number of Receipt	March Settlement 1951	June Settlement 1951	Penalty	November Settlement 1951	Penalty	Collections to First Monday in January 1952	Penalty	Delinquent as First Monday in January 1952	Total Delinquent Tax and Penalty	Remarks
	Dollars	Dollars	Dollars	Dollars	Dollars	Dollars	$ cts.	$ cts.	$ cts.	$ cts.						$ cts.	$ cts.	$ cts.	$ cts.	$ cts.	$ cts.	$ cts.	$ cts.	$ cts.	
1																									
2		9					1.98	04		2.02	PAID IN FULL	FEB 5		1951	1225	2.02									
3		6					1.32	02		1.34	PAID IN FULL	MAR 21		1951	3993		1.34								
4																									
5		179					39.20	78		39.98	PAID IN FULL	MAY 29		1951	5128		39.98								
6		118					25.84	52		26.36	PAID IN FULL	MAR 21		1951	3993		26.36								
7		91					19.94	40		20.34	PAID IN FULL	MAR 21		1951	3993		20.34								
8		96					21.02	42		21.44	PAID IN FULL	MAR 21		1951	3993		21.44								
9		145					31.76	64		32.40	PAID IN FULL	MAR 21		1951	3993		32.40								
10		22					4.82	10		4.92	PAID IN FULL	MAY 29		1951	5128		4.92								
11	SOLD FOR TAXES	77					16.86	34		17.20													17.20		
12		118					25.84	52		26.36	PAID IN FULL	MAY 19		1951	5331		26.36								
13		132					28.92	58		29.50	PAID IN FULL	MAY 8		1951	5144		29.50								
14	SOLD FOR TAXES	66					14.46	30		14.76													14.76		
15		15					3.28	06		3.34	2nd Half PAID IN FULL	JUL 25 1951 / MAY 22 1951			1147 / 4681		1.67		1.67						
16		11 53					11.60			11.60	PAID IN FULL	APR 30		1951	5769		11.60								
17		11 50					10.96			10.96	PAID IN FULL	APR 30		1951	5769		10.96								
18		11 55					12.04			12.04	PAID IN FULL	APR 30		1951	5769		12.04								
19		11 53					11.60			11.60	PAID IN FULL	APR 30		1951	5769		11.60								
20		22					4.82	10		4.92														4.92	1.50 / 5.41
		11 211																							
		1096					23.66	4.72		29.10						2.02	23.05		1.67					36.67	
		1307																							

PAID & ALL LAND & ALL LOTS CO. SS
VILLAGE OF STAPLES
SCH. DIST. STAPLES
CARLTON CO. STATE FARM
STATE BANK

Form 5CD

In whose name assessed	To whom transferred	Description of property: Subdivision	Sec. or Lot	Town or Block	Rng.	Number of Acres of Land	School District	Indicate Homestead Tax by H	Indicate Agricultural Tax by A	True and Full Valuations: Land Exclusive of Structures and Lots	Buildings and Other Structures	Machinery Permanently Attached to Freehold	Total True and Full Value	Assessed Valuations: Rural: Homestead	Rural: Over $4,000 and Non-Homestead 33⅓%	All Other: Homestead Up to $4,000 25%	All Other: Over $4,000 and Non-Homestead 40%	Machinery Permanently Attached to Real Estate 33⅓%	Total Assessed Value as Equalized by the Board of Review	Final Equalized Value
										Dollars	Dollars	Dollars	Dollars						Dollars	Dollars
Twps. of Lyndon, Hay, Fairview + Village of Pillager		315' x 350' of Lot 2 ~~NE¼ NW¼~~	1																	
Clara E. McGuire		Part of Lot 2 ~~NW¼ NW¼~~																		
Harriet B. Deraif		Lot 2 W. of S.L.R. #1 ~~SW¼ of NW¼~~	3																	
Clement L. Dorsey		Part of Lot 3 SE¼ of NW¼	4																	
Rufford G. + Lila A. Cotton		660' E. of S. of W½ of NE¼ (One deep frame grain bin & 2 sheds on this p.)																		
Harriet B. Deraif		~~NW¼ of NW¼~~ Lot	6																	
" "		~~NW¼ of NW¼~~ Lot	7																	
" "		SW¼ of NW¼	8																	
" "		SE¼ of NW¼	9																	
Rufford G. + Lila A. Cotton		Strip part of Lot 1 lying N. of quarter line West E. 200' th.																		
Sec. State Bank, Pillager		NE¼ of SW¼	11																	
Paul O. Berglund		NW¼ of SW¼	12																	
N.W. Paper Co.		SW¼ of SW¼	13																	
Sec. State Bank, Pillager		SE¼ of SW¼	14																	
Helen A. Farmer		E. 200' of that part of Lot 1 in N. of E.& W. quarter line	15																	
Ralph A. + Cora A. Cole		Lot 1 less that part lying N. of ~~NW¼ NE¼~~ E.& W. quarter line	16			40		Yes		200			200			200	41			
" "		NW¼ of SE¼	17			40		"		250			250			250	50			
" "		SW¼ of SE¼	18			40		"		225			225			225	45			
" "		SE¼ of SE¼	19			40		"		275			275			275	55			
										250			250			250	50			
										265			265			265	53			
										240			240			240	48			
Donald R. Farmer		Part of Lot 1 N. of line parallel to W½ line + 660' N. + 200' W of E. line of Lot				?		Yes		66			66			66		22		
										66			66			66		22		
						519.25				3995	348		4343		211	1096				
										3623	290		3913		191	986				
																			1177	1307

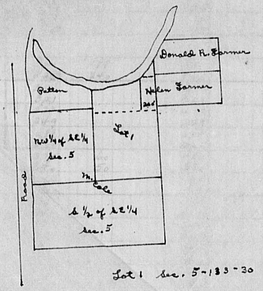

	Sold for taxes	Valuations by school districts as equalized by department of taxation: District No. ..... Rate ..... Mills	District No. ..... Rate 20.4 Mills	District No. ..... Rate ..... Mills	District No. ..... Rate ..... Mills	District No. ..... Rate ..... Mills	District No. ..... Rate ..... Mills	Tax including State Homestead ..... Mills	State Tax on Non-Homestead 4.4 Mills	Special Taxes	Total Taxes	Paid	When paid	Number of Receipt	March Settlement 1951	June Settlement 1951	Penalty	November Settlement 1951	Penalty	Collections to First Monday in January 1952	Penalty	Delinquent on First Monday in January 1952	Total Delinquent Tax and Penalty	Remarks
		Dollars	Dollars	Dollars	Dollars	Dollars	Dollars	$ cts.	$ cts.	$ cts.	$ cts.		Month Day Year		$ cts.	$ cts.	$ cts.	$ cts.	$ cts.	$ cts.	$ cts.	$ cts.	$ cts.	
1																								
2			9					1.98	04		2.02	PAID IN FULL	FEB 5 1951	1225	2.02									
3			6					1.32	02		1.34	PAID IN FULL	MAY 21 1951	3993		1.34								
4																								
5			179					39.20	71		39.98	PAID IN FULL	MAY 29 1951	5128		39.98								
6			118					25.84	52		26.36	PAID IN FULL	MAY 21 1951	3993		26.36								
7			91					19.94	40		20.34	PAID IN FULL	MAY 21 1951	3993		20.34								
8			96					21.02	42		21.44	PAID IN FULL	MAY 21 1951	3993		21.44								
9			145					31.76	64		32.40	PAID IN FULL	MAY 21 1951	3993		32.40								
10			22					4.82	10		4.92	PAID IN FULL	MAY 29 1951	5128		4.92						17.20		
11	SOLD FOR TAXES		77					16.86	34		17.20													
12			118					25.84	52		26.36	PAID IN FULL	MAY 29 1951	7331		26.36								
13			132					28.92	58		29.50	PAID IN FULL	MAY 29 1951	5448		29.50								
14	SOLD FOR TAXES		66					14.46	30		14.76	2nd Half	JUL 25 1951	1475								14.76		
15			15					3.28	06		3.34	1st Half Paid	MAY 22 1951	6171		1.67		1.67						
16			53					11.60			11.60	PAID IN FULL	APR 30 1951	5769		11.60								
17			50					10.96			10.96	PAID IN FULL	APR 30 1951	5769		10.96								
18			55					12.04			12.04	PAID IN FULL	APR 30 1951	5769		12.04								
19			53					11.60			11.60	PAID IN FULL	APR 30 1951	5769		11.60								
20			22					4.82	10		4.92											4.92		
			2.11																			4.92	5.41	
			1096																			36.61		
			1307					286.26	4.12		291.01				2.02	250.51		1.67						

LAND & AIR LAND & AIR CO. VILLAGE OF SYLVAN LAKE SYLVAN LAKE CHRISTOPHER SYLVAN LAKE SYLVAN LAKE

Form 5CD

Assessment Roll and Tax List of Real Property in the Town of Hyleson, Cass County, Minnesota, for Taxes for the Year 1950.

	In Whose Name Assessed	To Whom Transferred	Description of Property: Subdivision	Sec. or Lot	Town or Block	Rng.	Number of Acres of Land (Acres / 100ths)	No. School District	Indicate Homestead Yes or No	Indicate Non-Homestead Yes or No	True and Full Valuations: Land Exclusive of Structures Or Improvements (+10%)	Buildings and Other Structures (+20%)	Machinery Permanently Attached to Real Estate	Total True and Full Value	Assessed Valuations: Rural: Homestead Up to $4,000 20%	Rural: Over $4,000 and Non-Homestead 33⅓%	All Other: Homestead Up to $4,000 25%	All Other: Over $4,000 and Non-Homestead 40%	Machinery Permanently Attached to Real Estate 33⅓%	Total Assessed Value	Total Assessed Value as Equalized by the Board of Review	Final Equalized Value
											Dollars	Dollars	Dollars	Dollars	Dollars	Dollars	Dollars	Dollars	Dollars	Dollars	Dollars	Dollars
1	Frank L. Collett		NE¼ of NW¼ Lot 1	6	133	30	37 76	1	Yes		210	170		380	70					70	80	
											170	160		330	70							
2	State of Minnesota (Cont. George N. & Grace G. Wilson)		NW¼ of NW¼ Lot 2				37 25		Yes		174			174		58				58	58	
											159			159		53						
3	Somers Lbr. Co.		SW¼ of NW¼ Lot 3				39 50		Yes		280			280	56					56	56	
											255			255	51							
4	Delbert S. Mann		SE¼ of NE¼				40		"		295			295	59					59	59	
											270			270	54							
5																						
6	Geo. & Ruth E. Hix		NW¼ of NW¼ } Lot 5				61		"		350			350	70					70	70	
7			SW¼ of NW¼ }								320			320	64							
8	Geo. Hix		SW¼ of NW¼ Lot 6				49		"		325			325	65					65	65	
											295			295	59							
9	Delbert S. Mann		SW¼ of NW¼ Lot 4				35 50		"		175			175	35					35	35	
											160			160	32							
10																						
11	Geo. Hix		NE¼ of SW¼				40		"		315	145		460	92					92	92	
											285	120		405	81							
12	Delbert S. Mann		NW¼ of SW¼ Lot 7				47 37		"		285			285	57					57	57	
											260			260	52							
13	H. L. Stunty		SW¼ of SW¼ Lot 8				45 53		"		200			200	40					40	40	
											180			180	36							
14	" "		SE¼ of SW¼				40		"		175			175	35					35	35	
											160			160	32							
15																						
16	State of Minnesota		NE¼ of SE¼																			
17	Jack Barnett		NW¼ of SE¼				40		"		270	120		390	79					79	79	
											250	100		350	70							
18	George N. Wilson		SW¼ of SE¼				40		"		235			235	47					47	51	
											230			230	46							
19	Anno & Clara L. Rassler		SE¼ of SE¼				40		"		240			240	48					48	48	
											220			220	44							
20																						
							592 93				3554	455		4009	767	53				744	825	
											3234	380		3614	691	53						

	Sold for Taxes	Valuations by School Districts as Equalized by Department of Taxation: District No. ..... Rate ..... Mills	District No. 2 Rate 27.7 Mills	District No. ..... Rate ..... Mills	District No. ..... Rate ..... Mills	District No. ..... Rate ..... Mills	District No. ..... Rate ..... Mills	Tax including State Homestead ..... Mills	State Tax on Non-Homestead 44.5 Mills	Special Taxes	Total Taxes	Paid	When Paid (Month Day Year)	Number of Receipt	March Settlement 1951	June Settlement 1951	Penalty	November Settlement 1951	Penalty	Collections to First Monday in January 1952	Penalty	Delinquent on First Monday in January 1952	Total Delinquent Tax and Penalty	Remarks
		Dollars	Dollars	Dollars	Dollars	Dollars	Dollars	$ cts.	$ cts.	$ cts.	$ cts.						$ cts.	$ cts.	$ cts.	$ cts.	$ cts.	$ cts.	$ cts.	
1		H 80						1752			1752	2nd Half Paid	OCT 1 5 1951	13252		876		876						
												1st Half Paid	MAY 2 5 1951	7171				876						
2		58						1270	26		1296	2nd Half Paid	OCT 1 7 1951	9765				648	20					Pen. due 20 cents
												1st Half Paid	JUN 1 4 1951	7165										
3		H 56						1226			1226	2nd Half Paid	OCT 1 5 1951	13252		613		613						
												1st Half Paid	MAY 2 5 1951	7171										
4		H 59						1292			1292	2nd Half Paid	OCT 1 5 1951	13252		646		646						
												1st Half Paid	MAY 2 5 1951	7171										
5																								
6	SOLD FOR TAXES	H 70						1584			1584											1584		
7																								
8	SOLD FOR TAXES	H 65						1424			1424											1424		
9		H 35						766			766	2nd Half Paid	OCT 1 5 1951	13252		383		383						
												1st Half Paid	MAY 2 5 1951	7171										
10																								
11	SOLD FOR TAXES	H 92						2014			2014											2014		
12		H 57						1248			1248	Balance Paid	OCT 1 5 1951	13252		624		566						
												Part Paid	MAY 2 5 1951	7171										
13	SOLD FOR TAXES	H 40						876			876											876		
14	SOLD FOR TAXES	H 35						766			766											766		
15																								
16																								
17		H 79						1730			1730	2nd Half Paid	OCT 1 7 1951	9765				865	25					Pen. due 25 cents
												1st Half Paid	JUN 1 4 1951	7165										
18		H 51						1118			1118	2nd Half Paid	OCT 1 7 1951	9765				557	17					" " 17 "
												1st Half Paid	JUN 1 4 1951	7165										
19		H 48						1052			1052	PAID IN FULL	MAY 3 4 1951	10129		1052								
20																								
		H 769						16616	26		16094					4252		7225				6617		
		58																						
		$25																						

PAID & ALL LAND & LOTS TO CITY OF LAKE ALICE

TOWN OF STAVAN

ESTATE STAVAN

CHRISTOF'S STAVAN P. REC.

STAVAN RESERVE

Assessment Roll and Tax List of Real Property in the Town of Lyons, Cass County, Minnesota, for Taxes for the Year 1950.

Form 5CD

	In Whose Name Assessed	To Whom Transferred	Description of Property: Subdivision	Sec. or Lot	Town or Block	Rg.	Number of Acres of Land (Acres / 100ths)	No. School District	Indicate Homestead Tax by Yes	Indicate Homestead Tax by No	True and Full Valuations: Land Exclusive of Structures and Improvements	Buildings and Other Structures	Machinery Permanently Attached to Real Estate	Total True and Full Value	Assessed Valuations: Rural: Homestead Up to $4,000 20%	Rural: Over $4,000 and Non-Homestead 33⅓%	All Other: Homestead Up to $4,000 25%	All Other: Over $4,000 and Non-Homestead 40%	All Other: Machinery Permanently Attached to Real Estate 33⅓%	Total Assessed Value	Total Assessed Value as Equalized by the Board of Review	Final Equalized Value
							Acres				Dollars	Dollars	Dollars	Dollars	Dollars	Dollars	Dollars	Dollars	Dollars	Dollars	Dollars	Dollars
1	Anno + Clara L. Rassler		NE¼ of NE¼	7	135	30	40	1	Yes		+1900	+2000										
											345	360		705	125					108	125	
											240	300		540	108							
2	" "		NW¼ of NE¼				40		"		385			385	77					70	77	
											350			350	70							
3	O.A. + Erna Berndt		SW¼ of NE¼				40		"		220			220	44					40	44	
											200			200	40							
4	" "		SE¼ of NE¼				40		"		220			220	44					40	44	
											200			200	40							
5																						
6	Willis + Flossie Mann		NE¼ of NW¼				40		"		385	120		505	101					90	101	
											350	100		450	90							
7	" "		E. 24.72 acs. of Lot 1 ~~NW¼ of NW¼~~				24 72		"		100			100	20					18	20	
											90			90	18							
8	" "		~~SW¼ of NW¼~~ Lot 2				44 96		"		185			185	37					34	37	
											170			170	34							
9	" "		SE¼ of NW¼				40		"		285			285	57					52	57	
											260			260	52							
10	Anna J. Whipple		W. 20 acs. of Lot 1				20		Yes		177	150		327		109				90	109	
											160	125		285		95						
11	Amiel Berndt		NE¼ of SW¼				40		Yes		240			240	48					44	48	
											220			220	44							
12	" "		~~NW¼ of SW¼~~ Lot 3				45 21		"		265			265	53					48	53	
											240			240	48							
13	" "		~~SW¼ of SW¼~~ Lot 4				45 47		"		230			230	46					42	46	
											210			210	42							
14	" "		SE¼ of SW¼				40		"		370			370	74					67	74	
											335			335	67							
15																						
16	Wesley + Emma Peck		NE¼ of SE¼				40		"		240			240	48					44	48	
											220			220	44							
17	" "		NW¼ of SE¼				40		"		150			150	30					27	30	
											135			135	27							
18	" "		SW¼ of SE¼				40		"		320	660		980	196					168	196	
											290	550		840	168							
19	Milford W. Wright	Wright + Phillips	SE¼ of SE¼				~~40~~ 20		"		180 165	120 100		300 265	60 53					53 Wright	60	
											170 155	60 50		230 205	46 41					41 Phillips	46	
20	Samuel L. Phillips		E½ of SE¼ of SE¼				20															
							660 36				4387	1470		5857	1106	109						
											3990	1225		5215	986	95				1081	1215	

	Sold for Taxes	Valuations by School Districts as Equalized by Department of Taxation: District No. ..... Rate ..... Mills	District No. 1 Rate 27.3 Mills	District No. ..... Rate ..... Mills	District No. ..... Rate ..... Mills	District No. ..... Rate ..... Mills	District No. ..... Rate ..... Mills	Tax including State Homestead ..... Mills	State Tax on Non-Homestead 4.4 Mills	Special Taxes	Total Taxes	Paid	When Paid (Month Day Year)	Number of Receipt	March Settlement 1951	June Settlement 1951	Penalty	November Settlement 1951	Penalty	Collections to First Monday in January 1952	Penalty	Delinquent on First Monday in January 1952	Total Delinquent Tax and Penalty	Remarks
		Dollars	Dollars	Dollars	Dollars	Dollars	Dollars	$ cts.	$ cts.	$ cts.	$ cts.				$ cts.	$ cts.	$ cts.	$ cts.	$ cts.	$ cts.	$ cts.	$ cts.	$ cts.	
1		125						27 38			27 38	1	PAID IN FULL MAY 3 - 1951	10129		27 38								
2		77						16 86			16 86	2	PAID IN FULL MAY 3 - 1951	10129		16 86								
3		44						9 64			9 64	3	2nd Half Paid OCT 3 1 1951 / 1st Half Paid MAY 3 - 1951	15129 / 10122		4 82		4 82						
4		44						9 64			9 64	4	2nd Half Paid OCT 3 1 1951 / 1st Half Paid MAY 3 - 1951	15129 / 10122		4 82		4 82						
5												5												
6		101						22 12			22 12	6	PAID IN FULL JUL 2 1951	19867				22 12	33					
7		20						4 38			4 38	7	PAID IN FULL JUL 2 1951	19867				4 38	08					
8		37						8 10			8 10	8	PAID IN FULL JUL 2 1951	19867				8 10	12					
9		57						12 48			12 48	9	PAID IN FULL JUL 2 1951	19867				12 48	19					
10	SOLD FOR TAXES	109						23 88	48		24 36	10										24 36		
11		48						10 52			10 52	11	2nd Half Paid OCT 3 1 1951 / 1st Half Paid MAY 3 - 1951	15127 / 10122		5 26		5 26						
12		53						11 60			11 60	12	2nd Half Paid OCT 3 1 1951 / 1st Half Paid MAY 3 - 1951	15127 / 10122		5 80		5 80						
13		46						10 08			10 08	13	2nd Half Paid OCT 3 1 1951 / 1st Half Paid MAY 3 - 1951	15127 / 10122		5 04		5 04						
14		74						16 20			16 20	14	2nd Half Paid OCT 3 1 1951 / 1st Half Paid MAY 3 - 1951	15127 / 10122		8 10		8 10						
15												15												
16		48						10 52			10 52	16	PAID IN FULL MAY 3 - 1951	11320		10 52								
17		30						6 58			6 58	17	PAID IN FULL MAY 3 - 1951	11320		6 58								
18		196						42 92			42 92	18	PAID IN FULL MAY 3 1951	11320		42 92								
19		60						13 14			13 14	19	PAID IN FULL MAY 7 1951	5751										
20		46						10 08			10 08	20	PAID IN FULL MAY 7 1951	6742		10 08								
		1106						242 32	48		242 80					242 80		10 92				24 36		
		109																						
		1215						266 12	48		266 60													

Land & Air Photo Co. Inc. Minneapolis Minn. Stamp Area Stamp Circulation Stamp Area Stamp Area

Assessment Roll and Tax List of Real Property in the Town of Sylvan, Cass County, Minnesota, for Taxes for the Year 1950.

Form 5CD

	In Whose Name Assessed	To Whom Transferred	Description of Property: Subdivision	Sec. or Lot	Town or Block	Rng.	Number of Acres of Land (Acres / 100ths)	No. School District	Indicate Homestead Tax	Indicate Agricultural Tax	True and Full Valuations: Land (Excluding of Structures and Improvements)	Buildings and Other Structures	Machinery Permanently Attached to Real Estate	Total True and Full Value	Assessed Valuations: Rural: Homestead Up to $4,000 20%	Rural: Over $4,000 and Non-Homestead 33⅓%	All Other: Homestead Up to $4,000 25%	All Other: Over $4,000 and Non-Homestead 40%	Machinery Permanently Attached to Real Estate 33⅓%	Total Assessed Value	Total Assessed Value as Equalized by the Board of Review	Final Equalized Value
							Acres				Dollars	Dollars	Dollars	Dollars	Dollars	Dollars	Dollars	Dollars	Dollars	Dollars	Dollars	Dollars
1	Ralph A. Cole + Cora Jones Cole		NE¼ of NE¼	8	135	30	40	1	Yes		260 / 285	240 / 200		500 / 485							87	100
2	Amiel Berndt		NW¼ of NE¼				40		"		120 / 120			120 / 120							24	26
3	" "		SW¼ of NE¼				40		"		120 / 120			120 / 120							24	26
4	Wm. H. Herrala		SE¼ of NE¼				40		"		90 / 80			90 / 80							16	18
5																						
6	O.A. + Erna Berndt		NE¼ of NW¼				40		"		285 / 280	570 / 475		855 / 755							141	165
7	" "		NW¼ of NW¼				40		"		265 / 240			265 / 240							48	53
8	" "		SW¼ of NW¼				40		"		230 / 210			230 / 210							42	46
9	" "		SE¼ of NW¼				40		"		175 / 160			175 / 160							32	35
10																						
11	" "		NE¼ of SW¼				40		"		275 / 250			275 / 250							50	55
12	" "		NW¼ of SW¼				40		"		130 / 120			130 / 120							24	26
13	" "		SW¼ of SW¼				40		"		340 / 310			340 / 310							62	68
14	" "		SE¼ of SW¼				40		"		220 / 200			220 / 200							40	44
15																						
16	Wm. H. Herrala		NE¼ of SE¼				40		"		275 / 250			275 / 250							50	55
17	" "		NW¼ of SE¼				40		"		350 / 320			350 / 320							64	70
18	" "		SW¼ of SE¼				40		"		440 / 400	360 / 300		800 / 700							140	160
19	" "		SE¼ of SE¼				40		"		125 / 115			125 / 115							23	25
20																						
							640				3690 / 3360	1170 / 975		4860 / 4335							867	972

Cass County, Minnesota, for Taxes for the Year 1950.

	Sold for Taxes	Valuations by School Districts as Equalized by Department of Taxation: District No. ..... Rate ..... Mills	District No. ..... Rate ..... Mills	District No. ..... Rate ..... Mills	District No. ..... Rate ..... Mills	District No. ..... Rate ..... Mills	District No. ..... Rate ..... Mills	Tax including State Homestead ..... Mills	State Tax on Non-Homestead 4.6 Mills	Special Taxes	Total Taxes	Paid	When Paid: Month Day Year	Number of Receipt	March Settlement 1951	June Settlement 1951	Penalty	November Settlement 1951	Penalty	Collections to First Monday in January 1952	Penalty	Delinquent on First Monday in January 1952	Penalty	Total Delinquent Tax and Penalty	Remarks
		Dollars	Dollars	Dollars	Dollars	Dollars	Dollars	$ cts.	$ cts.	$ cts.	$ cts.				$ cts.	$ cts.	$ cts.	$ cts.	$ cts.	$ cts.	$ cts.	$ cts.	$ cts.	$ cts.	
1		972						21 90			21 90	PAID IN FULL	APR 3 0 1951	5269		21 90									
2		26						5 70			5 70	2nd Half Paid / 1st Half Paid	OCT 3 1 1951 / MAY 3 1951	15129 / 10172		2 85		2 85							
3		26						5 70			5 70	2nd Half Paid / 1st Half Paid	OCT 3 1 1951 / MAY 3 1951	15129 / 10172		2 85		2 85							
4		18						3 94			3 94	2nd Half Paid / 1st Half Paid	OCT 1 7 1951 / MAY 7 1951	5611 / 5723		1 97		1 97							
5																									
6		165						36 14			36 14	PAID IN FULL	MAY 3 1 1951	10138		36 14									
7		53						11 60			11 60	PAID IN FULL	MAY 3 1 1951	10138		11 60									
8		46						10 08			10 08	PAID IN FULL	MAY 3 1 1951	10138		10 08									
9		35						7 66			7 66	PAID IN FULL	MAY 3 1 1951	10138		7 66									
10																									
11		55						12 04			12 04	2nd Half Paid / 1st Half Paid	OCT 3 1 1951 / MAY 3 1951	15129 / 10172		6 02		6 02							
12		26						5 70			5 70	2nd Half Paid / 1st Half Paid	OCT 3 1 1951 / MAY 3 1951	15129 / 10172		2 85		2 85							
13		68						14 90			14 90	2nd Half Paid / 1st Half Paid	OCT 3 1 1951 / MAY 3 1951	15129 / 10172		7 45		7 45							
14		44						9 64			9 64	2nd Half Paid / 1st Half Paid	OCT 3 1 1951 / MAY 3 1951	15129 / 10172		4 82		4 82							
15																									
16		55						12 04			12 04	2nd Half Paid / 1st Half Paid	OCT 1 7 1951 / MAY 7 1951	5611 / 5723		6 02		6 02							
17		70						15 34			15 34	2nd Half Paid / 1st Half Paid	OCT 1 7 1951 / MAY 7 1951	5611 / 5723		7 67		7 67							
18		160						35 04			35 04	2nd Half Paid / 1st Half Paid	OCT 1 7 1951 / MAY 7 1951	5611 / 5723		17 52		17 52							
19		25						5 48			5 48	2nd Half Paid / 1st Half Paid	OCT 1 7 1951 / MAY 7 1951	5611 / 5723		2 74		2 74							
20																									
		972					$1	21 90			21 90					150 14		62 76							

Assessment Roll and Tax List of Real Property in the Town of Sylvan, Cass County, Minnesota, for Taxes for the Year 1950.

Form 5CD

In whose name assessed	To whom transferred		Description of property: Subdivision	Sec. or Lot	Town or Block	Rng.	Number of Acres of Land (Acres / 100ths)	No. School District	Indicates homestead for Tax Year	Indicates non-homestead for Tax Year	True and Full Valuations: Land (Exclusive of Structures and Improvements)	Buildings and Other Structures	Machinery Permanently Attached to Real Estate	Total True and Full Value	Assessed Valuations: Rural: Homestead Up to $4,000 20%	Rural: Over $4,000 and Non-Homestead 33⅓%	All Other: Homestead Up to $4,000 25%	All Other: Over $4,000 and Non-Homestead 40%	Machinery Permanently Attached to Real Estate 33⅓%	Total Assessed Value	Total Assessed Value as Equalized by the Board of Review	Final Equalized Value
							Dollars				Dollars	Dollars	Dollars	Dollars	Dollars	Dollars	Dollars	Dollars	Dollars	Dollars	Dollars	Dollars
N.W. Paper Co.		1	NE¼ of NE¼	9	133	30	40	1	Yes		354			354		118						
											321			321		107				107	118	
		2	NW¼ of NE¼				40		"		354			354		118						
											321			321		107				107	118	
~~Harlow J. Lucy E. Lawrence~~		3	SW¼ of NE¼				40		Yes		285			285	57					52	57	
~~Vina + Selma J. Salme~~	~~Jean Matson~~										260			260	52							
" "	"	4	SE¼ of NE¼				40		"		245	215		460	91					80	91	
											220	180		400	80							
~~Floyd + Bertha Cole~~	Ralph A. Cole	5	NE¼ of NW¼				40		"		285			285	57					52	57	
											260	130		390	52							
" "	"	6	NW¼ of NW¼				40		"		285	430		715	141					122	141	
											260	350		610	122							
L. A. Henry		7	SW¼ of NW¼				40		No		264			264		88				80	88	1966
											240			240		80						
Ralph A. Cole	Ralph A. Cole	8	SE¼ of NW¼				40		Yes		70			70	16					16	18	
											80			80								
L. A. Henry		11	NE¼ of SW¼				40		No		66			66		22				20	22	422
											60			60		20						
" "		12	NW¼ of SW¼				40		"		90			90		30				27	30	672
											81			81		27						
Allen Rogne		13	SW¼ of SW¼				40		"		222			222		74				67	74	
											201			201		67						
Ralph A. Cole	Ralph A. Cole	14	SE¼ of SW¼				40		Yes		130			130	26					24	26	
											120			120	24							
Sec. State Bank, Pillager		18	NE¼ of SE¼				40		No		306			306		102				93	102	2278
											279			279		93						
~~Gordon E. Simons~~	Ralph A. Cole	17	NW¼ of SE¼				40		"		288			288		96				87	96	
											261			261		87						
" "	"	18	SW¼ of SE¼				40		"		306			306		102				93	102	
											279			279		93						
Edwin S. Hubin		19	SE¼ of SE¼				40		"		288			288		96				87	96	
											261			261		87						
		20																				
							640				3353	655		4488	390	846				1114	1236	5408
											3504	530		4034	346	768						

Sold for Taxes	Valuations by School Districts as Equalized by Department of Taxation: District No. ..... Rate ..... Mills	District No. ..... Rate ..... Mills	District No. ..... Rate ..... Mills	District No. ..... Rate ..... Mills	District No. ..... Rate ..... Mills	Tax including State Homestead ..... Mills	State Tax on Non-Homestead 4.4 Mills	Special Taxes	Total Taxes		Paid	When Paid	Number of Receipt	March Settlement 1951	June Settlement 1951	Penalty	November Settlement 1951	Penalty	Collections to First Monday in January 1952	Penalty	Delinquent on First Monday in January 1952	Total Delinquent Tax and Penalty	Remarks
	Dollars	Dollars	Dollars	Dollars	Dollars	$ cts.	$ cts.	$ cts.	$ cts.			Month Day Year		$ cts.	$ cts.	$ cts.	$ cts.	$ cts.	$ cts.	$ cts.	$ cts.	$ cts.	
1	118					2584	52		2636	1	PAID IN FULL	MAY 8 1951	5448		2636								
2	118					2584	52		2636	2	PAID IN FULL	MAY 8 1951	5448		2636								
3	H 57					1248			1248	3	2nd Half Paid / 1st Half Paid	MAY 31 1951 / MAY 16 1951	10666 / 10663		624 / 624								
4	H 91					1994			1994	4	2nd Half Paid / 1st Half Paid	MAY 31 1951 / MAY 16 1951	10666 / 10663		997 / 997								
5										5													
6	H 57					1248			1248	6	PAID IN FULL	APR 30 1951	5769		1248								
7	H 141					3088			3088	7	PAID IN FULL	APR 30 1951	5769		3088								
8	SOLD FOR TAXES 88					1928	38		1966	8											1966		
9	H 18					394			394	9	PAID IN FULL	APR 30 1951	5769		394								
10										10													
11	SOLD FOR TAXES 22					482	10		492	11											422		
12	SOLD FOR TAXES 30					658	14		672	12											672		
13	74					1620	32		1652	13	2nd Half Paid / 1st Half Paid	OCT 31 1951 / MAY 31 1951	14237 / 10665		826		826						
14	H 26					570			570	14	PAID IN FULL	APR 30 1951	5769		570								
15										15													
16	SOLD FOR TAXES 102					2234	44		2278	16											2278		
17	SOLD FOR TAXES 96					2102	42		2144	17	PAID IN FULL JAN 30 1951		863	4422									
18	SOLD FOR TAXES 102					2234	44		2278	18	PAID IN FULL JAN 30 1951												
19	96					2102	42		2144	19	PAID IN FULL	MAR 14 1951	3821		2144								
20										20													
	H 390 / $46 / 1236				$1	27070	370		27440					4422	16784		826				5408		

Land & Aid Land to St. Village of Sylvan
Sylvan Beach
Carlson's Sylvan Park
Sylvan Beach

Assessment Roll and Tax List of Real Property in the Town of Sigeman, Cass County, Minnesota, for Taxes for the Year 1950.

Form 5CD

	In Whose Name Assessed	To Whom Transferred		Description of Property: Subdivision	Sec. or Lot	Town or Block	Rng.	Number of Acres of Land: Acres	Units	No. School District	Indicate Homestead Tax by X	Indicate Equalized Tax by X	True and Full Valuations: Land Exclusive of Structures and Improvements	Buildings and Other Structures	Machinery Permanently Attached to Real Estate	Total True and Full Value	Assessed Valuations: Rural: Homestead Up to $4,000 20%	Rural: Over $4,000 and Non-Homestead 33⅓%	All Other: Homestead Up to $4,000 25%	All Other: Over $4,000 and Non-Homestead 40%	Machinery Permanently Attached to Real Estate 33⅓%	Total Assessed Value	Total Assessed Value as Equalized by the Board of Review	Final Equalized Value
													Dollars	Dollars	Dollars	Dollars	Dollars	Dollars	Dollars	Dollars	Dollars	Dollars	Dollars	Dollars
1	Fannie Dade		1	NE¼ of NE¼	10	135	30	40		1	No		264			264		88					88	
													240			240		80					80	
	State of Minnesota		2	NW¼ of NE¼																				
	State of Minnesota		3	SW¼ of NE¼																				
	State of Minnesota		4	SE¼ of NE¼																				
			5																					
	Leslie & Rose Pietz		6	NE¼ of NW¼				40			Yes		130			130	26					26	26	
	" "		7	NW¼ of NW¼				40			"		120			120	24					24		
													305			305	61					61		
	State of Minnesota		8	SW¼ of NW¼									275			275	55					55	61	
	State of Minnesota		9	SE¼ of NW¼																				
			10																					
	Ernest J. & Orphia Stark		11	NE¼ of SW¼				40			"		175	810		985	197					197		
	" "		12	NW¼ of SW¼				40			"		160	675		805	161					161	197	
													170			170	34					34		
			13	SW¼ of SW¼				40			"		155			155	31					31	34	
													280			280	56					56		
			14	SE¼ of SW¼				40			"		255			255	51					51	56	
													395			395	79					79		
			15										360			360	72					72	79	
			16																					
	Wm. Roy Eicher		16	NE¼ of SE¼				40			No		132			132		44						
	State of Minnesota (Cont. to E. J. Stark)		17	NW¼ of SE¼				40			Yes		120			120		40				40	44	
													175			175	35							
			18	SW¼ of SE¼				40					160			160	32					32	35	
	State of Minnesota (" " ")												175			175	35							
													160			160	32					32	35	
	Wm. Roy Eicher		19	SE¼ of SE¼				40			No		732			732		244						
													630			630		210				210	244	
			20																					
								440					2483	1260		3743	528	396				924		
													2261	1049		3310	464	330				794	899	

	Sold for Taxes	Valuations by School Districts as Equalized by Department of Taxation: District No. ..... Rate ..... Mills	District No. ..... Rate 21.7 Mills	District No. ..... Rate ..... Mills	District No. ..... Rate ..... Mills	District No. ..... Rate ..... Mills	District No. ..... Rate ..... Mills	Tax including State Homestead ..... Mills	State Tax on Non-Homestead 4½ Mills	Special Taxes	Total Taxes		Paid	When Paid: Month	Day	Year	Number of Receipt	March Settlement 1951	June Settlement 1951	Penalty	November Settlement 1951	Penalty	Collections to First Monday in January 1952	Penalty	Delinquent on First Monday in January 1952	Total Delinquent Tax and Penalty	Remarks
		Dollars	Dollars	Dollars	Dollars	Dollars	Dollars	$ cts.	$ cts.	$ cts.	$ cts.							$ cts.	$ cts.	$ cts.	$ cts.	$ cts.	$ cts.	$ cts.	$ cts.	$ cts.	
1	SOLD FOR TAXES	88						1928	38		1966	1	PAID IN FULL	MAR	21	1951	3997		1966 ✓								
2												2															
3												3															
4												4															
5												5															
													2nd Half Paid	OCT	31	1951	14236										
6		26						570			570	6	1st Half Paid	MAY	31	1951	11237		285 ✓		285 ✓						
													2nd Half Paid	OCT	31	1951	14236										
7		61						1836			1836	7	1st Half Paid	MAY	31	1951	11237		668 ✓		668 ✓						
8												8															
9												9															
10												10															
													2nd Half Paid	OCT	31	1951	14912										
11		197						4314			4314	11	1st Half Paid	MAY	31	1951	10137		2157 ✓		2157 ✓						
													2nd Half Paid	OCT	31	1951	14912										
12		34						744			744	12	1st Half Paid	MAY	31	1951	10137		372 ✓		372 ✓						
													2nd Half Paid	OCT	31	1951	14912										
13		56						1226			1226	13	1st Half Paid	MAY	31	1951	10137		613 ✓		613 ✓						
													2nd Half Paid	OCT	31	1951	14912										
14		79						1730			1730	14	1st Half Paid	MAY	31	1951	10137		865 ✓		865 ✓						
15												15															
16		44						964	20		984	16	1st Half Paid	MAY	31	1951	10124		~~492~~ 492 ✓						543	596	
													2nd Half Paid	OCT	31	1951	14912										
17	Yearly C	35						766			766	17	1st Half Paid	MAY	31	1951	10137		383 ✓		383 ✓						
													2nd Half Paid	OCT	31	1951	14912										
18	Yearly C	35						766			766	18	1st Half Paid	MAY	31	1951	10137		383 ✓		383 ✓						
19		244						5344	108		5452	19	1st Half Paid	MAY	31	1951	10124		2726 ✓						2726	2999	
20												20															
		523																									
		396																									
		899					*1	19688	166		19854								10860		5726				3268		

Assessment Roll and Tax List of Real Property in the Town of Sylvan,

Form 5CD

	IN WHOSE NAME ASSESSED	TO WHOM TRANSFERRED	DESCRIPTION OF PROPERTY: SUBDIVISION	Sec. or Lot	Town or Block	Rng.	Number of Acres of Land (Acres / 100ths)	No. School District	Indicate Homestead Tax by Ho	Indicate Agricultural Tax by Ag	TRUE AND FULL VALUATIONS: LAND Exclusive of Structures and Improvements	BUILDINGS and Other Structures	MACHINERY Permanently Attached to Real Estate	TOTAL True and Full Value	ASSESSED VALUATIONS: RURAL: Homestead Up to $4,000 20%	RURAL: Over $4,000 and Non-Homestead 33⅓%	ALL OTHER: Homestead Up to $4,000 25%	ALL OTHER: Over $4,000 and Non-Homestead 40%	ALL OTHER: Machinery Permanently Attached to Real Estate 33⅓%	TOTAL ASSESSED VALUE	Total Assessed Value as Equalized by the Board of Review	FINAL EQUALIZED VALUE
							Acres				Dollars	Dollars	Dollars	Dollars	Dollars	Dollars	Dollars	Dollars	Dollars	Dollars	Dollars	Dollars
1			NE¼ of NE¼	11	133	30		1														
2			NW¼ of NE¼																			
3	Frank L. & Alice M. Allen		~~Lot 2 less platted~~ ~~SW¼NW¼~~				26 50		No		144			144		48				44	48	
4	Walter A. & Verna M. Fisher		~~Lot 1 less 9.7 acs. platted~~ ~~SW¼NW¼~~				30 05		"		984 / 240	720 / 600		984 / 840		328 / 280				328 / 280	328	
5																						
6	Frank L. & Alice M. Allen		Lot 4 less platted ~~NE¼NW¼~~				32 25		"		141 / 129			141 / 129		47 / 43				43	47	
7	" " "		Lot 5 less platted ~~NW¼NW¼~~				32 25		"		141 / 129			141 / 129		47 / 43				43	47	
8	" " "		Lot 3 less platted ~~SW¼NW¼~~				16 25		"		90 / 81			90 / 81		30 / 27				27	30	
9	" " "		SE¼ of NW¼				21 25		"		93 / 84			93 / 84		31 / 28				28	31	
10																						
11	" " "		NE¼ of SW¼				40		"		174 / 159			174 / 159		58 / 53				53	58	
12	" " "		NW¼ of SW¼				40		"		255 / 231			255 / 231		85 / 77				77	85	
13	" " "		SW¼ of SW¼				40		"		273 / 247			273 / 247		91 / 83				83	91	
14	" " "		SE¼ of SW¼				40		"		273 / 249			273 / 249		91 / 83				83	91	
15																						
16	Walter A. & Verna M. Fisher		NE¼ of SE¼				40		"		396 / 360			396 / 360		132 / 120				120	132	
17	Frank L. & Alice M. Allen		NW¼ of SE¼				40		"		372 / 339			372 / 339		124 / 113				113	124	
18	" " "		SW¼ of SE¼				40		"		357 / 324			357 / 324		119 / 108				108	119	
19	Walter A. & Verna M. Fisher		SE¼ of SE¼				40		"		396 / 360			396 / 360		132 / 120				120	132	
20																						
							478 55				3369 / 3066	720 / 600		4089 / 3666		1363 / 1222				1222	1363	

	SOLD FOR TAXES	VALUATIONS BY SCHOOL DISTRICTS AS EQUALIZED BY DEPARTMENT OF TAXATION: District No. / Rate / Dollars	District No. / Rate / Dollars	District No. / Rate / Dollars	District No. / Rate / Dollars	District No. / Rate / Dollars	District No. / Rate / Dollars	Tax including State Homestead ...Mills	State Tax on Non-Homestead 14.4 Mills	SPECIAL TAXES	TOTAL TAXES	PAID	WHEN PAID Month Day Year	Number of Receipt	March Settlement 1951	June Settlement 1951	Penalty	November Settlement 1951	Penalty	Collections to First Monday in January 1952	Penalty	Delinquent on First Monday in January 1952	Total Delinquent Tax and Penalty	REMARKS
1																								
2																								
3		48						10 54	82		10 74	Balance Paid	OCT 31 1951	15785		528		5674						
												W. Half Paid	MAY 31 1951	11227										
												Fees Paid	JUL 27 1951	13246										
4		328						71 84	1 44		73 28	Fees Paid	MAY 31 1951	13326		1467		3234 / 3510						
												Balance Paid	OCT 30 1951	14632										
5												2nd Half Paid	OCT 31 1951	15786										
6		47						10 30	20		10 50	W. Half Paid	MAY 31 1951			525		525						
												2nd Half Paid	OCT 31 1951											
7		47						10 30	20		10 50	W. Half Paid	MAY 31 1951	11227		525		525						
												2nd Half Paid	OCT 31 1951											
8		30						6 58	14		6 72	W. Half Paid	MAY 31 1951			336		336						
												2nd Half Paid	OCT 31 1951	15787										
9		31						6 78	14		6 92	W. Half Paid	MAY 31 1951			346		346						
10																								
												2nd Half Paid	OCT 31 1951	15788										
11		58						12 70	26		12 96	W. Half Paid	MAY 31 1951			648		648						
12		85						18 62	38		19 00	W. Half Paid	MAY 31 1951	11227		950		950						
												2nd Half Paid	OCT 31 1951											
13		91						19 94	40		20 34	W. Half Paid	MAY 31 1951			1017		1017						
												2nd Half Paid	OCT 31 1951	15789										
14		91						19 94	40		20 34	W. Half Paid	MAY 31 1951			1017		1017						
15												Balance Paid	OCT 30 1951	14632				14 75						
												Balance Paid	JUL 27 1951	13246										
												Fees Paid	MAY 31 1951	13326		10 00		49						
16		132						28 92	58		29 50	2nd Half Paid	OCT 31 1951	15785										
17		124						27 16	54		27 70	W. Half Paid	MAY 31 1951	11227		1385		1385						
												2nd Half Paid	OCT 31 1951	15787										
18		119						26 06	52		26 58	W. Half Paid	MAY 31 1951	11227		1329		1329						
												Fees Paid	JUL 27 1951	13246										
19		132						28 92	58		29 50	Fees Paid	MAY 31 1951	13326		100		47						
												Balance Paid	OCT 30 1951	14632				14 75						
20																								
		1363					*1	299 58	600		304 58					12212		18446						

LAND & ALL LOTS TO CITY OF SYLVAN

LAND & ALL LOTS TO VILLAGE OF SYLVAN

THE SYLVAN CEMETERY ASSOCIATION

CHRISTOPHER STATE PARK

SYLVAN BEACH

Assessment Roll and Tax List of Real Property in the Town of Sylvan, Cass County, Minnesota, for Taxes for the Year 1950.

Form 5CD

	In whose name assessed	To whom transferred	Description of property: Subdivision	Sec. or Lot	Town or Block	Rng.	Number of Acres of Land (Acres / 100ths)	No. School District	Indicates homestead for 1950	Indicates applied for homestead for 1950	True and Full Valuations: Land Exclusive of Structures and Improvements	Buildings and Other Structures	Machinery Permanently Attached to Real Estate	Total True and Full Value	Assessed Valuations: Rural: Homestead Up to $4,000 20%	Rural: Over $4,000 and Non-Homestead 33⅓%	All Other: Homestead Up to $4,000 25%	All Other: Over $4,000 and Non-Homestead 40%	Machinery Permanently Attached to Real Estate 33⅓%	Total Assessed Value as Equalized by the Board of Review	Final Equalized Value
							Acres				Dollars	Dollars	Dollars	Dollars	Dollars	Dollars	Dollars	Dollars	Dollars	Dollars	Dollars
	Geo. L. Ramsey		NE¼ of NE¼	12	133	30	40	1	7/10		880			880		110				110	
1	" "		NW¼ of NE¼				40		"		300			300		100					
2	" "		SW¼ of NE¼				40		"		252	270		522		174				174	
3	" "		SE¼ of NE¼				40		"		228	225		453		151				151	
4											306			306		102					
5											279			279		93				93	
6	Walter A. + Verna M. Fisher		NE¼ of NW¼ (Sec 2.9 ac. platted Sylvan Beach)				37 10		7/10		111			111		37				37	
7	" " "		Lot 1 Sec 13.3 ac. platted NW¼ of NW¼ Sylvan Beach				23 20		"		102			102		34				34	
8			SW¼ of NW¼								186			186		62				62	
9	" " "		SE¼ of NW¼				40		"		168			168		56				56	
10											132			132		44				44	
11	" " "		NE¼ of SW¼				40		"		120			120		40				40	
12	" " "		NW¼ of SW¼				40		"		240			240		80				80	
13	" " "		SW¼ of SW¼				40		"		219			219		73				73	
14	" " "		SE¼ of SW¼				40		"		264			264		88				88	
15											198			198		66				66	
16	Albert + Emma C. Satter		NE¼ of SE¼				40		"		180			180		60				60	
17	" "		NW¼ of SE¼				40		"		174			174		58				58	
18	" "		SW¼ of SE¼				40		"		159			159		53				53	
19	" "		SE¼ of SE¼				40		"		273			273		91				91	
20											249			249		83				83	
											198			198		66				66	
											180			180		60				60	
											264			264		88				88	
											240			240		80				80	
							585 80				3824	270		3594		1198				1083	1198
											3024	225		3249		1083					

Valuations by School Districts as Equalized by Department of Taxation

	Sold for Taxes	District No. ..... Rate ..... Mills	District No. 1 Rate 22.5 Mills	District No. ..... Rate ..... Mills	District No. ..... Rate ..... Mills	District No. ..... Rate ..... Mills	District No. ..... Rate ..... Mills	Tax including State Homestead ..... Mills	State Tax on Non-Homestead 4.5 Mills	Special Taxes	Total Taxes	Paid	When Paid (Month Day Year)	Number of Receipt	March Settlement 1951	June Settlement 1951	Penalty	November Settlement 1951	Penalty	Collections to First Monday in January 1951	Penalty	Delinquent on First Monday in January 1952	Total Delinquent Tax and Penalty	Remarks
		Dollars	Dollars	Dollars	Dollars	Dollars	Dollars	$ cts.	$ cts.	$ cts.	$ cts.				$ cts.	$ cts.	$ cts.	$ cts.	$ cts.	$ cts.	$ cts.	$ cts.	$ cts.	
1	SOLD FOR TAXES	110						24 10	48		24 58	1										24 58		
2	SOLD FOR TAXES	174						38 10	76		38 86	2										38 86		
3	SOLD FOR TAXES	102						22 34	44		22 78	3										22 78		
4	SOLD FOR TAXES	88						19 28	38		19 66	4										19 66		
5												5	2nd Half Paid	4032										
6		37						8 10	16		8 26	6	1st Half Paid MAY 3 1951	11326		4 13		4 13						
7		62						13 58	28		13 86	7	2nd Half Paid OCT 3 0 1951 / 1st Half Paid MAY 3 1951	4032 / 11326		6 93		6 93						
8												8	2nd Half Paid OCT 3 0 1951	4032										
9		44						9 64	20		9 84	9	1st Half Paid MAY 3 1951	11326		4 92		4 92						
10												10	2nd Half Paid OCT 3 0 1951	4032										
11		44						9 64	20		9 84	11	1st Half Paid MAY 3 1951	11326		4 92		4 92						
12		80						17 52	36		17 88	12	2nd Half Paid OCT 3 0 1951 / 1st Half Paid MAY 3 1951	4032 / 11326		8 94		8 94						
13		88						19 28	38		19 66	13	2nd Half Paid OCT 3 0 1951 / 1st Half Paid MAY 3 1951	4032 / 11326		9 83		9 83						
14		66						14 46	30		14 76	14	2nd Half Paid OCT 3 0 1951 / 1st Half Paid MAY 3 1951	4032 / 11326		7 38		7 38						
15												15	2nd Half Paid OCT 3 0 1951	4032										
16		58						12 70	26		12 96	16	1st Half Paid MAY 3 1951	11326		6 48		6 48						
17		91						19 94	40		20 34	17	2nd Half Paid OCT 3 0 1951 / 1st Half Paid MAY 3 1951	4032 / 11326		10 17		10 17						
18		66						14 46	30		14 76	18	2nd Half Paid OCT 3 0 1951 / 1st Half Paid MAY 3 1951	4032 / 11326		7 38		7 38						
19		88						19 28	38		19 66	19	2nd Half Paid OCT 3 0 1951 / 1st Half Paid MAY 3 1951	4032 / 11326		9 83		9 83						
20												20												
		1195					$1	262 42	528		263 70					80 91		80 91				105 82		

LAND & ALL LAND TO S.P.

LAND & ALL LAND TO S.P.

VILLAGE OF SYLVAN

CITY SYLVAN

SHELTON'S SYLVAN PARK

SYLVAN BEACH

Assessment Roll and Tax List of Real Property in the Town of Sigeman, Cass County, Minnesota, for Taxes for the Year 1950.

Form 5CD

	In whose name assessed	To whom transferred	Description of property: Subdivision	Sec. or Lot	Town or Block	Rng.	Number of Acres of Land (Acres / 100ths)	No. School District	Indicate Homestead Yes or No	Indicate Agricultural Yes or No	True and Full Valuations: Land Exclusive of Structures and Improvements (+ 10% / 20%)	Buildings and Other Structures (+ 10% / 20%)	Machinery Permanently Attached to Real Estate	Total True and Full Value	Assessed Valuations: Rural: Homestead Up to $4,000 20%	Rural: Over $4,000 and Non-Homestead 33⅓%	All Other: Homestead Up to $4,000 25%	All Other: Over $4,000 and Non-Homestead 40%	Machinery Permanently Attached to Real Estate 33⅓%	Total Assessed Value	Total Assessed Value as Equalized by the Board of Review	Final Equalized Value
											Dollars	Dollars	Dollars	Dollars	Dollars	Dollars	Dollars	Dollars	Dollars	Dollars	Dollars	Dollars
1	~~Frank C. Silver~~ (Left to Grace Hanson)		all of NE¼ N. of Ry. ~~[illegible]~~	13	133	30	88	1	Yes		945 / 86			945 / 860	189 / 172					172	189	
2			NW¼ of NE¼																			
3			SW¼ of NE¼																			
4	Mrs. Annie C. Silver		all of NE¼ S. of Ry. ~~[illegible]~~				50		No		570 / 519			570 / 519		190 / 173				173	190	
5																						
6	~~Frank C. Silver~~ (Left to Grace Hanson)		NE¼ of NW¼				40		Yes		730 / 620	600 / 500		730 / 620	146 / 124					124	146	
7	" "		NW¼ of NW¼				40		"		310 / 280			310 / 280	62 / 56					56	62	
8	" "		all E½ of NW¼ N. of Ry. Leave ~~SW¼ of NW¼ & school house~~				5 00		"		70 / 35			70 / 35	7 / 7					7	8	
9	Mrs. Annie C. Silver		all SE¼ of NW¼ S. of Ry. ~~SW¼ of NW¼ + place~~				25		No		273 / 249			273 / 249		91 / 83				83	91	
10																						
11	" "		NE¼ of SW¼				40		"		438 / 399			438 / 399		146 / 133				133	146	
12	Geo. M. & Bernice V. Wilder		NW¼ of SW¼ } also all SW¼ of NW¼ S. of Ry.				91 50		Yes		440 / 365			440 / 365	80 / 73					73	80	
13			SW¼ of SW¼ }																			
14	Mrs. Annie C. Silver		SE¼ of SW¼				40		No		306 / 279			306 / 279		102 / 93				93	102	
15																						
16	" "		NE¼ of SE¼				40		"		438 / 399			438 / 399		146 / 133				133	146	
17	" "		NW¼ of SE¼				40		"		438 / 399			438 / 399		146 / 133				133	146	
18	" "		SW¼ of SE¼				40		"		306 / 279			306 / 279		102 / 93				93	102	
19	" "		SE¼ of SE¼				40		"		438 / 399			438 / 399		146 / 133				133	146	
20	Geo. M. & Bernice V. Wilder	S of Sigeman Twp. 74 write on N.¼ 116' on E. and 66' along Ry. S. of Ry. in SW¼ of NW¼					62		Yes		10 / 40			10 / 40		2				2	2	
							582 34				5042 / 4592	600 / 500		5642 / 5092	989 / 884	1069 / 974				1488	1556	

Cass County, Minnesota, for Taxes for the Year 1950.

	Sold for Taxes	Validations by School Districts as Equalized by Department of Taxation: District No. ..... Rate ..... Mills	District No. ..... Rate 20.7 Mills	District No. ..... Rate ..... Mills	District No. ..... Rate ..... Mills	District No. ..... Rate ..... Mills	District No. ..... Rate ..... Mills	Tax including State Homestead ..... Mills	State Tax on Non-Homestead 4.6 Mills	Special Taxes	Total Taxes		Paid	When Paid (Month Day Year)	Number of Receipt	March Settlement 1951	June Settlement 1951	Penalty	November Settlement 1951	Penalty	Collections to First Monday in January 1952	Penalty	Delinquent on First Monday in January 1952	Total Delinquent Tax and Penalty	Remarks
		Dollars	Dollars	Dollars	Dollars	Dollars	Dollars	$ cts.	$ cts.	$ cts.	$ cts.					$ cts.	$ cts.	$ cts.	$ cts.	$ cts.	$ cts.	$ cts.	$ cts.	
1	SOLD [illegible]	189						140			140	1	1st Half Paid	SEP 10 1951	12465				2090	124			2074	2277
2												2												
3												3												
4		190						4162	84		4246	4											4246	
5												5												
6		146						3198			3198	6	1st Half Paid	SEP 10 1951	12465				1599	96			1599 / 1759	
7		62						1358			1358	7	1st Half Paid	SEP 10 1951	12465				679	41			679 / 747	
8		8						176			176	8	1st Half Paid	SEP 10 1951	12465				88	05			88 / 97	
9	SOLD FOR TAXES	91						1994	40		2034	9											2034	
10												10												
11	SOLD FOR TAXES	146						3198	64		3262	11	2nd Half Paid	AUG 29 1951	12226								3262	
12		80						1752			1752	12	2nd Half Paid	MAY 31 1951	11200		176		876					
13												13												
14	SOLD FOR TAXES	102						2234	44		2278	14											2278	
15												15												
16	SOLD FOR TAXES	146						3198	64		3262	16											3262	
17	SOLD FOR TAXES	146						3198	64		3262	17											3262	
18	SOLD FOR TAXES	102						2234	44		2278	18											2278	
19	SOLD FOR TAXES	146						3198	64		3262	19											3262	
20		2						44			44	20	2nd Half Paid	AUG 29 1951	12226		22		22					
		1489 / 1364 / 1556					$1	34094	468		34552		2nd Half Paid	MAY 31 1951	11200		898		5334				6232	

Assessment Roll and Tax List of Real Property in the Town of Leyson, Cass County, Minnesota, for Taxes for the Year 1950.

	In whose name assessed	To whom transferred	Description of property: Subdivision	Sec. or Lot	Town or Block	Rng.	Number of Acres of Land (Acres)	(100ths)	Indicate Homestead Yes or No	Indicate Agricultural Yes or No	No. School District	True and Full Valuations: Land Exclusive of Structures and Improvements	Buildings and Other Structures	Machinery Permanently Attached to Real Estate	Total True and Full Value	Assessed Valuations: Rural: Homestead Up to $4,000 20%	Rural: Over $4,000 and Non-Homestead 33⅓%	All Other: Homestead Up to $4,000 25%	All Other: Over $4,000 and Non-Homestead 40%	Machinery Permanently Attached to Real Estate 33⅓%	Total Assessed Value	Total Assessed Value as Equalized by the Board of Review	Final Equalized Value
												Dollars	Dollars	Dollars	Dollars	Dollars	Dollars	Dollars	Dollars	Dollars	Dollars	Dollars	Dollars
1	John L. Parks		NE¼ of NE¼ less L.535' of E.535' of Lee Ry.	14	135	30	33.65		No			189			189		63				63		
2	" "		NW¼ of NE¼ less Ry.				33.44		"			171			171		57				57	63	
												261	120		381		127						
3	Martin Anderson		SW¼ of NE¼				34.32		Yes			226	100		326		112				112	127	
												275			275	55							
4	" "		SE¼ of NE¼ less 1 acre Cemetery & L. of Ry.				24.19		"			250			250	50					50	55	
												275			275	55							
5	State of Minnesota		NE¼ of NE¼ N. of Ry.									250			250	50					50	55	
6	James & Johanna Fornshell		NE¼ of NW¼ less Ry.				31.06		No			231			231		77				77		
												210			210		70				70	77	
7	" "		NW¼ of NW¼ " "				32.23		"			129			129		43				43		
												117			117		39				39	43	
8	C. N. Sliter		Lot 2 less Ry. ~~SW¼ of NW¼~~				39.86		Yes			265			265	53					53		
												240			240	48					48	53	
9	" "		Lot 1 less Ry. ~~SW¼ of NW¼~~				39.22		"			215			215	43					43		
												195			195	39					39	43	
10	State of Minnesota	(Gravel Pit Met Pit Order 1678)	L.535' of E.535' of NE¼ of NE¼ (6.03 ac.)									Exempt											
11			NE¼ of SW¼																				
12			NW¼ of SW¼																				
13			SW¼ of SW¼																				
14			SE¼ of SW¼																				
15	Clarence H. Sliter		Lot 7 less N. 46 rds.				12.50		Yes			110			110	22					22		
												100			100	20					20	22	
16	Martin Anderson		NE¼ of SE¼				40		"			460	1150		1550	310					310		
												865	960		1825	265					265	310	
17	C. N. Sliter		~~NW¼ of SE¼~~ Lot 6				47.75		"			510			510	102					102		
												465			465	93					93	102	
18			SW¼ of SE¼																				
19	" "		N. 46 rds. of Lot 7 ~~SW¼ of SE¼~~				20.25		"			160	320		480	32					32		
												145	265		410	82					82	96	
20																							
							838.47					3020	1590		4610	736	310						
												2744	1325		4069	647	278				925	1046	

	Sold for Taxes	Valuations by School Districts as Equalized by Department of Taxation: District No. ..... Rate ..... Mills	District No. ..... Rate ..... Mills	District No. ..... Rate ..... Mills	District No. ..... Rate ..... Mills	District No. ..... Rate ..... Mills	Tax including State Homestead ..... Mills	State Tax on Non-Homestead 4.4 Mills	Special Taxes	Total Taxes	Paid	When Paid (Month Day Year)	Number of Receipt	March Settlement 1951	June Settlement 1951	Penalty	November Settlement 1951	Penalty	Collections to Five Monday in January 1952	Penalty	Delinquent on Five Monday in January 1952	Penalty	Total Delinquent Tax and Penalty	Remarks
		Dollars	Dollars	Dollars	Dollars	Dollars	$ cts.	$ cts.	$ cts.	$ cts.					$ cts.	$ cts.	$ cts.	$ cts.	$ cts.	$ cts.	$ cts.	$ cts.	$ cts.	
1		63					13.80	.28		14.08	2nd Half Paid 1st Half Paid	OCT 31 1951 MAY 31 1951	5790 11311		704		704							
2		127					27.82	.56		28.38	2nd Half Paid 1st Half Paid	OCT 31 1951 MAY 31 1951	5790 11311		1419		1419							
3		# 55					12.04			12.04	2nd Half Paid 1st Half Paid	OCT 31 1951 APR 30 1951	5794 5317		602		602							
4		# 55					12.04			12.04	2nd Half Paid 1st Half Paid	OCT 31 1951 APR 30 1951	5794 5317		602		602							
5																								
6		77					16.86	.34		17.20	2nd Half Paid 1st Half Paid	OCT 31 1951 MAY 31 1951	5790 11311		860		860							
7		43					9.42	.18		9.60	2nd Half Paid 1st Half Paid	OCT 31 1951 MAY 31 1951	5790 11311		480		480							
8		# 53					11.60			11.60	APR 30 1951	PAID IN FULL	5786		1160									
9		# 43					9.42			9.42	APR 30 1951	PAID IN FULL	5786		942									
10																								
11																								
12																								
13																								
14																								
15		# 22					4.82			4.82	APR 30 1951	PAID IN FULL	5786		482									
16		# 310					67.90			67.90	2nd Half Paid 1st Half Paid	OCT 31 1951 APR 30 1951	5794 5317		3395		3395							
17		# 102					22.34			22.34	APR 30 1951	PAID IN FULL	5786		2234									
18																								
19		# 96					21.02			21.02	APR 30 1951	PAID IN FULL	5786		2102									
20																								
		# 786 260 1046					$ 229.03	1.36		230.44					11483		8062							

Assessment Roll and Tax List of Real Property in the Town of Sylvan, Cass County, Minnesota, for Taxes the Year 1950.

Form 5CD

	In Whose Name Assessed	To Whom Transferred	Description of Property: Subdivision	Sec. or Lot	Town or Block	Rng.	Number of Acres of Land (Acres / 100ths)	No. School District	Indicate Homestead Tax or No	Indicate Agricultural Tax or No	True and Full Valuations: Land Exclusive of Structures and Improvements	Buildings and Other Structures	Machinery Permanently Attached to Real Estate	Total True and Full Value	Assessed Valuations: Rural: Homestead Up to $4,000 20%	Rural: Over $4,000 and Non-Homestead 33⅓%	All Other: Homestead Up to $4,000 25%	All Other: Over $4,000 and Non-Homestead 40%	Machinery Permanently Attached to Real Estate 33⅓%	Total Assessed Value	Total Assessed Value as Equalized by the Board of Review	Final Equalized Value
											Dollars	Dollars	Dollars	Dollars	Dollars	Dollars	Dollars	Dollars	Dollars	Dollars	Dollars	Dollars
1	Arthur L. Fowler		less 3 acs. NE¼ of NE¼ less Rg.	15	133	30	25.36	1	Yes		280			280	50					50	50	
2	" "		NW¼ of NE¼ less Rg.				36.37		"		225			225	45					45	50	
3	Minnesota Power + Light Co.		38 acs. of Lots 3+4 less Rg. ~~SW¼ of NW¼~~				38		No		820	300		620	124					124	124	
4											275	250		525	105					105	105	
5											842			842		125				125	125	
6	J. P. Hanson		Out of Lots 3+4 less Rg. ~~SW¼ of NW¼~~				57.98		Yes		195	750		945	189					189	189	
7											175	625		800	160					160	160	
8	Walter + Alice Durkee		3 acs. of NE¼ of NE¼				3		"		40	1400		1440	296					296	296	
9											85	1200		1285	247					247	247	
10	Christine Hanson		NE¼ of NW¼				40		"		420			420	84					84	84	
11											380			380	76					76	84	
12	Charles M. + Dalla D. Luttrell		NW¼ of NW¼				40		"		220			220	44					44	44	
13											220			220	40					40	44	
14	" " "		SW¼ of NW¼ less Rg.				27.15		"		225	450		675	123					123	143	
15											215	400		615	123					123	143	
16	Christine Hanson		Lot 2 less 5 acs. + less Rg. ~~SW¼ of NW¼~~				38.05		"		280			280	56					56	56	
17											255			255	51					51	56	
18																						
19																						
20																						
21			NE¼ of SW¼																			
22			NW¼ of SW¼																			
23	Christine Hanson		Lot 1 less 5 acres ~~SW¼ of SW¼~~				40.50		"		265			265	53					53	53	
24											240			240	48					48	53	
25			SE¼ of SW¼																			
26	Minnesota Power + Light Co.		10 acres of Lots 1 + 2				10		No		99			99		33				33	33	
27											90			90		30				30	33	
28			NE¼ of SE¼																			
29			NW¼ of SE¼																			
30			SW¼ of SE¼																			
31			SE¼ of SE¼																			
32							359.41				2699	2970		5669	1039	158				1042	1197	
33											2447	2475		4922	898	144						

	Sold for Taxes	Valuations by School Districts as Equalized by Department of Taxation: District No. 1 Rate 222.5 Mills	Tax including State Homestead	State Tax on Non-Homestead 4.4 Mills	Special Taxes	Total Taxes	Paid	When Paid (Month Day Year)	Number of Receipt	March Settlement 1951	June Settlement 1951	Penalty	November Settlement 1951	Penalty	Collections to First Monday in January 1952	Penalty	Delinquent as First Monday in January 1952	Total Delinquent Tax and Penalty	Remarks
		Dollars	Dollars	Dollars	Dollars	Dollars				Dollars	Dollars	Dollars	Dollars	Dollars	Dollars	Dollars	Dollars	Dollars	
1		450	1076			1076											1076	1076	
2		1124	2716			2716	2nd Half Paid	OCT 16 1951	13103								2716	2988	
3		125	2926	56		2982	1st Half Paid	MAY 23 1951	7113		1491		1491						
4			4140			4140	2nd Half Paid	OCT 15 1951	13353		2070		2070						
5							1st Half Paid	MAY 17 1951	7258										
6		1189	6726			6726	P# 13353		SR# 23787								6926	7679	Fd 28 P# 23787 - 6926
7		2396																	
8		84	1840			1840	2nd Half Paid	OCT 15 1951	13353		920		920						
9							1st Half Paid	MAY 17 1951	7258										
10		44	964			964	PAID IN FULL	MAY 18 1951	7315		964								
11		143	3132			3132	PAID IN FULL	MAY 18 1951	7315		3132								
12		56	1226			1226	2nd Half Paid	OCT 15 1951	13353		613		613						
13							1st Half Paid	MAY 17 1951	7258										
14		53	1160			1160													
15							2nd Half Paid	OCT 15 1951	13353		580		580						
16							1st Half Paid	MAY 17 1951	7258										
17																			
18																			
19																			
20																			
21		33	722	14		736	PAID IN FULL	MAY 23 1951	7114		736								
22																			
23																			
24																			
25																			
26																			
27																			
28																			
29																			
30																			
31																			
32		1443	16996	70		2691					10506		5674				10706		
33		25	9852																
		1468																	

Assessment Roll and Tax List of Real Property in the Town of Leyson, Cass County, Minnesota, for Taxes for the Year 1950.

Form 5CD

	In whose name assessed	To whom transferred	Description of property: Subdivision	Sec. or Lot	Town or Block	Rng.	Number of Acres of Land: Acres	Mills	No. School District	Indicate Homestead by Yes or No	Indicate Agricultural by Yes or No	True and Full Valuations: Land Exclusive of Structures and Improvements	Buildings and Other Structures	Machinery Permanently Attached to Real Estate	Total True and Full Value	Assessed Valuations: Rural: Homestead Up to $4,000 20%	Rural: Over $4,000 and Non-Homestead 33⅓%	All Other: Homestead Up to $4,000 25%	All Other: Over $4,000 and Non-Homestead 40%	Machinery Permanently Attached to Real Estate 33⅓%	Total Assessed Value	Total Assessed Value as Equalized by the Board of Review	Final Equalized Value
												Dollars	Dollars	Dollars	Dollars	Dollars	Dollars	Dollars	Dollars	Dollars	Dollars	Dollars	Dollars
1	John W. Lee		NE¼ of NE¼	16	133	30	40		1	Yes		310			310	62					56	62	
												280			280	56							
2			NW¼ of NE¼				40			"		220			220	44					40	44	
												200			200	40							
3			SW¼ of NE¼				40			"		310	300		610	122					106	122	
												280	250		530	106							
4	" "		SE¼ of NE¼ less 3.76 acs.				36.24			"		310			310	62					56	62	
												280			280	56							
5																							
6	John W. Lee		NE¼ of NW¼				40			"		220			220	44					40	44	
												200			200	40							
7	" "		NW¼ of NW¼				40			"		220			220	44					40	44	
												200			200	40							
8	" "		SW¼ of NW¼				40			"		270			270	60					56	63	
												250			250	50							
9	" "		SE¼ of NW¼				40			"		475	1260		1735	307					260	307	
												260	1050		1800	260							
10																							
11	John Wellington Lee		NE¼ of SW¼ less Ry. Rt. of Way				33.76			"		215			215	43					39	43	
												195			195	39							
12			NW¼ of SW¼																				
13			SW¼ of SW¼																				
14	Otto & Eleanor Citrowski		Lot 1 less 2¾ acs. frontage				30			"		340			340	68					62	68	
			Right to Minn. Power & Light Co.									310			310	62							
15	Minnesota Power & Light Co.		5.5 acs. of Lots 1 & 2				5.50			9/10		80			80			18			16	18	
												40			40			16					
16	O. O. Berglund		Lot 3 less Ry. Rt. of Way & less 2½ acs. frontage right to Minn. Power & Light				12.33			"		78			78			26			24	26	
												72			72			24					
17			NW¼ of SE¼																				
18			SW¼ of SE¼																				
19			SE¼ of SE¼																				
20	Minnesota Power & Light Co.		2.5 acs. of Lot 3				2.50			"		27			27			9			8	9	
												24			24			8					
							400.33					2584	1560		4144	851		83			797	904	
												2589	1300		3889	749		48					

	Sold for Taxes	Valuations by School Districts as Equalized by Departments of Taxation: District No. ..... Rate ..... Mills	District No. 1 Rate 22.7 Mills	District No. ..... Rate ..... Mills	District No. ..... Rate ..... Mills	District No. ..... Rate ..... Mills	Tax including State Homestead ..... Mills	State Tax on Non-Homestead 4.4 Mills	Special Taxes	Total Taxes	Paid	When Paid: Month Day Year	Number of Receipt	March Settlement 1951	June Settlement 1951	Penalty	November Settlement 1951	Penalty	Collections to First Monday in January 1952	Penalty	Delinquent on First Monday in January 1952	Penalty	Total Delinquent Tax and Penalty	Remarks
		Dollars	Dollars	Dollars	Dollars	Dollars	$ cts.	$ cts.	$ cts.	$ cts.														
1			62				13 58			13 58	2nd Half Paid	OCT 22 1951	1353											
											1st Half Paid	MAY 31 1951	1002		6 79		6 79							
2			44				9 64			9 64	2nd Half Paid	OCT 22 1951	1353											
											1st Half Paid	MAY 31 1951	1002		4 82		4 82							
3			122				26 72			26 72	PAID IN FULL	FEB 7 1951	1577	26 72										
4			62				13 58			13 58	PAID IN FULL	FEB 7 1951	1577	13 58										
5											2nd Half Paid	OCT 22 1951	1353											
6			44				9 64			9 64	2nd Half Paid	OCT 22 1951	1353											
											1st Half Paid	MAY 31 1951	1002		4 82		4 82							
7			44				9 64			9 64	2nd Half Paid	OCT 22 1951	1353											
											1st Half Paid	MAY 31 1951	1002		4 82		4 82							
8			55				12 04			12 04	2nd Half Paid	OCT 22 1951	1353											
											1st Half Paid	MAY 31 1951	1002		6 02		6 02							
9			307				67 24			67 24	2nd Half Paid	OCT 22 1951	1353											
											1st Half Paid	MAY 31 1951	1002		33 62		33 62							
10																								
11			43				9 42			9 42	2nd Half Paid	OCT 22 1951	1353											
											1st Half Paid	MAY 31 1951	1002		4 71		4 71							
12																								
13																								
14	SOLD FOR TAXES		68				14 90			14 90	1st Half Paid	MAY 31 1951	1002		7 45						7 45			
15				18			4 22	08		4 30	PAID IN FULL	MAY 23 1951	7114		4 30									
16			26				5 70	12		5 82	PAID IN FULL	MAY 19 1951	7331		5 82									
17																								
18																								
19																								
20			9				1 98	04		2 02	PAID IN FULL	MAY 23 1951	7114		2 02									
		18 871				*1	194 08	24		195 54				40 30	85 19		65 69				7 45			
		25																						
		886		18		*1	4 22																	

LAND & ALL
LAND TO S
LAND & ALL
LAND TO S
VILLAGE OF SYLVAN
VILLAGE OF SYLVAN
CONDITIONS SYLVAN FERRY
SYLVAN FERRY

Assessment Roll and Tax List of Real Property in the Town of Inglewood, Cass County, Minnesota, for Taxes for the Year 1950.

Form 5CD. Gillis-Rice Company, Minneapolis

	In whose name assessed	To whom transferred	Description of property: Subdivision	Sec. or Lot	Town or Block	Rng.	Number of Acres of Land: Acres	Hdths	No. School District	Indicate Homestead Tax by Yes	Indicate Agricultural Tax by Yes	True and Full Valuations: Land (Exclusive of Structures and Improvements)	Buildings and Other Structures	Machinery Permanently Attached to Real Estate	Total True and Full Value	Assessed Valuations: Rural: Homestead Up to $4,000 20%	Rural: Over $4,000 and Non-Homestead 33⅓%	All Other: Homestead Up to $4,000 25%	All Other: Over $4,000 and Non-Homestead 40%	All Other: Machinery Permanently Attached to Real Estate 33⅓%	Total Assessed Value	Total Assessed Value as Equalized by the Board of Review	Final Equalized Value
												Dollars	Dollars	Dollars	Dollars	Dollars	Dollars	Dollars	Dollars	Dollars	Dollars	Dollars	Dollars
1	Anna Gerrels		NE¼ of NE¼	17	133	30	40		1	Yes		275			275	55					55	55	
												250			250	50					50	50	
2	Amiel Bernot		NW¼ of NE¼				40			"		895	720		1615	223					223	223	
												360	600		960	172					172	172	
3	" "		SW¼ of NE¼				40			"		350			350	70					70	70	
												320			320	64					64	70	
4			SE¼ of NE¼																				
5																							
6	Edward J. Dorsey		NE¼ of NW¼				40			"		210			210	42					42	42	
												280			280	56					56	42	
7	Edw. J. & Agnes L. Dorsey		NW¼ of NW¼				40			"		180			180	36					36	36	
												165			165	33					33	36	
8	" " "		SW¼ of NW¼				40			"		215			215	43					43	43	
												175			175	35					35	43	
9	Edward J. Dorsey		SE¼ of NW¼				40			"		390	935		1325	265					265	265	
												355	780		1135	227					227	265	
10																							
11	Edw. J. & Agnes L. Dorsey		NE¼ of SW¼				40			"		185			185	37					37	37	
												170			170	34					34	37	
12	" " "		NW¼ of SW¼				40			"		215			215	43					43	43	
												175			175	35					35	43	
13	Lee C. Peterson		SW¼ of SW¼ See Rg.				28	44		Yes		252			252		84				84	84	1876 of 2064
												228			228		76				76	84	
14	" "		SE¼ of SW¼ " "				28	42				267			267		89				89	89	1990 of 2189
												243			243		81				81	89	
15	Frank E. Peterson / Hans X. Hansen		A. 175 of E. 150 of N½ of NW¼ of SE¼				60			Yes		830	715		1545	166					166	166	
												695	670		1365	139					139	166	
16			NW¼ of SE¼																				
17	George E. Gerrels		NW¼ of SE¼				40			"		350			350	70					70	70	
												320			320	64					64	70	
18	C. E. Peterson		N½ of NE¼ See Rg. & See E. 150 of A. 175 of SE¼ See Rg. & See E. 564 ft. lying N. & W. of Rg.				25	95		Yes		810	144		954		118				118	118	2630 of 2900
												190	119		309		103				103	118	
19			SE¼ of SE¼																				
20	~~Etta Mayfield~~ Phillips / Leona Johnson		All that part of the E. 564 ft. lying N. & W. of Rg.				1			Yes		15	70		85	17					17	17	
												15	60		75	15					15	17	
							494	41				3624	2684		6308	1097	291				1388		
												3061	2239		5340	952	260				1212	1378	

Cass County, Minnesota, for Taxes for the Year 1950.

	Sold for Taxes	Valuations by School Districts as Equalized by Department of Taxation: District No. ..... Rate ..... Mills	District No. 1 Rate 41.7 Mills	District No. ..... Rate ..... Mills	Gladstone No. ..... Rate ..... Mills	Dixon No. ..... Rate ..... Mills	District No. ..... Rate ..... Mills	Tax including State Homestead	State Tax on Non-Homestead 44.4 Mills	Special Taxes	Total Taxes	Paid	When Paid: Month Day Year	Number of Receipt	March Settlement 1951	June Settlement 1951	Penalty	November Settlement 1951	Penalty	Collections to First Monday in January 1952	Penalty	Delinquent as First Monday in January 1952	Total Delinquent Tax and Penalty	Remarks
		Dollars	Dollars	Dollars	Dollars	Dollars	Dollars	$ cts.	$ cts.	$ cts.	$ cts.				$ cts.	$ cts.	$ cts.	$ cts.	$ cts.	$ cts.	$ cts.	$ cts.	$ cts.	
												2nd Half Paid	OCT 2 2 1951	3345				602						
1			N 55					124			124	1st Half Paid	JUL 2 - 1951	1767				62	06					
												2nd Half Paid	OCT 2 1 1951	16729										
2			N 223					484			484	1st Half Paid	MAY 3 1 1951	12122		242		242						
												2nd Half Paid	OCT 3 1 1951	15729										
3			N 70					153			153	1st Half Paid	MAY 3 1 1951	12122		76		76						
4																								
5																								
6			N 62					135			135	2nd Half Paid	OCT 2 9 1951	1700		67		67						
												1st Half Paid	MAY 1 1951	12121										
7			N 36					78			78	2nd Half Paid	OCT 2 9 1951	1700		39		39						
												1st Half Paid	MAY 1 1951	12121										
8			N 43					94			94	2nd Half Paid	OCT 2 9 1951	1700		47		47						
												1st Half Paid	MAY 1 1951	12121										
9			N 265					580			580	2nd Half Paid	OCT 2 9 1951	1700		290		290						
												1st Half Paid	MAY 1 1951	12121										
10																								
11			N 37					81			81	2nd Half Paid	OCT 2 9 1951	1700		40		40						
												1st Half Paid	MAY 1 1951	12121										
12			N 43					94			94	2nd Half Paid	OCT 2 9 1951	1700		47		47						
												1st Half Paid	MAY 1 1951	12121										
13			84					184	36		184												1876 of 2064	
14			89					195	46		195												1990 of 2189	
15					N 166			318			318	PAID IN FULL	MAR 7 - 1951	3765		388								
16																								
17			N 70					153			153	2nd Half Paid	OCT 2 2 1951	13245				767						
												1st Half Paid	JUL 2 - 1951	1767					23					
18			118					258	52		263												2630 of 2900	
19																								
20	SOLD FOR TAXES		N 17					37			37	PAID IN FULL	MAY 2 1 1951	6746		37							650	
			921													1278		1126						
			241		N 166		N	2546	128		3055													
			1212				N	884																

Assessment Roll and Tax List of Real Property in the Town of Sylvan,

	In Whose Name Assessed	To Whom Transferred	Description of Property: Subdivision	Sec. or Lot	Town or Block	Rng.	Number of Acres of Land (Acres / 100ths)	No. School District	Indicate Homestead Yes or No	Indicate Agricultural Yes or No	True and Full Valuations: Land Exclusive of Structures and Improvements (1950)	Buildings and Other Structures (1950)	Machinery Permanently Attached to Real Estate	Total True and Full Value	Assessed Valuations: Rural: Homestead Up to $4,000 20%	Rural: Over $4,000 and Non-Homestead 33⅓%	All Other: Homestead Up to $4,000 25%	All Other: Over $4,000 and Non-Homestead 40%	All Other: Machinery Permanently Attached to Real Estate 33⅓%	Total Assessed Value as Equalized by Board of Review	Final Equalized Value
											Dollars	Dollars	Dollars	Dollars	Dollars	Dollars	Dollars	Dollars	Dollars	Dollars	Dollars
1	Frank Swanson		NE¼ of NE¼	18	133	30	40	1	Yes		220			220	44					44	
2	" "		NW¼ of NE¼				40		"		200			200	40					40	
3	" "		SW¼ of NE¼				40		"		365			365	73					73	
4	" "		SE¼ of NE¼				40		"		330			330	66					66	
5											165	240		405	81					81	
6	Edward J. Dorsey		NE¼ of NW¼				40		No		150	200		350	70					70	
7	Geo. A. & Elizabeth M. Cole		~~NW¼ of NW¼~~ Lot 1				45 68		Yes		110			110	22					22	
8	" " "		~~SW¼ of NW¼~~ Lot 2				45 34		"		100			100	20					20	
9	Edward J. Dorsey		SE¼ of NW¼				40		No		297			297		99				99	
10											270			270		90				90	
11	Walter E. & Irene E. Grame		NE¼ of SW¼				40		"		195	120		315	77					77	
12	" " "		~~NW¼ of SW¼~~ Lot 3				45 99		"		340	100		340	68					68	
13	" " "		~~SW¼ of SW¼~~ Lot 4				46 13		"		250			250	50					50	
14	" " "		SE¼ of SW¼				40		"		225			225	45					45	
15											288			288		96				96	
16	Peter Yde, Jr., Paul E. Yde		NE¼ of SE¼				40		Yes		261			261		87				87	
17	" "		NW¼ of SE¼				40		"		376			376		120				120	
18	Peter Yde		SW¼ of SE¼				40		"		860			860		172				172	
19	" "		SE¼ of SE¼ less Rg.				37 42		"		1307	90		1397		149				149	
20											324	75		399	81	138				138	
											250			250		85				85	
											231			231		77				77	
											300	720		1020		350				350	
											300	600		900		300				300	
											265			265	53						
											240			240	48					48	
											280			280	56					56	
											255			255	51					51	
											375	1845		2220	244					244	
											340	705		1045	209					209	
											230			230	46					46	
											210			210	42					42	
											4448	2015		6463	746	911				1466	1657
							661 06				4636	1680		5716	659	807					

	Sold for Taxes	Valuations by School Districts as Equalized by Department of Taxation: District No. ..... Rate ..... Mills	District No. ..... Rate 21 Mills	District No. ..... Rate ..... Mills	District No. ..... Rate ..... Mills	District No. ..... Rate ..... Mills	Tax including State Homestead ..... Mills	State Tax on Non-Homestead 4.6 Mills	Special Taxes	Total Taxes	Paid	When Paid	Number of Receipt	March Settlement 1951	June Settlement 1951	Penalty	November Settlement 1951	Penalty	Collections to First Monday in January 1952	Penalty	Delinquent on First Monday in January 1952	Total Delinquent Tax and Penalty	Remarks
		Dollars	Dollars	Dollars	Dollars	Dollars	Dollars	$ cts.	$ cts.	$ cts.		Month Day Year		$ cts.	$ cts.	$ cts.	$ cts.	$ cts.	$ cts.	$ cts.	$ cts.	$ cts.	
1		44					964			964	1	2nd Half Paid OCT 31 1951 1st Half Paid MAY 31 1951	10734 10734		482		482						
2		73					1598			1598	2	2nd Half Paid OCT 31 1951 1st Half Paid MAY 31 1951	10734 10734		799		799						
3		81					1774			1774	3	2nd Half Paid OCT 31 1951 1st Half Paid MAY 31 1951	10734 10734		887		887						
4		22					482			482	4	2nd Half Paid OCT 31 1951 1st Half Paid MAY 31 1951	10734 10734		241		241						
5											5												
6		99					2168	44		2212	6	2nd Half Paid OCT 30 1951 1st Half Paid MAY 1 1951	10700 10814		1106		1106				1620 of 1950	
7		77					1686			1686	7											1099 of 1946	
8		50					1096			1096	8												
9		96					2102	42		2144	9	2nd Half Paid OCT 30 1951 1st Half Paid MAY 1 1951	10700 10814		1072		1072						
10											10												
11	SOLD FOR TAXES	132					2892	58		2950	11											2950 of 1946	
12	SOLD FOR TAXES	149					3264	66		3330	12											3330 of 1663	
13	SOLD FOR TAXES	85					1862	38		1900	13											1900 of 21 122	
14	SOLD FOR TAXES	350					7666	154		7820	14											7820 of 8602	
15											15												
16		53					1160			1160	16	PAID IN FULL MAY 3 1951	10031		1160								
17		56					1226			1226	17	PAID IN FULL MAY 3 1951	10031		1226								
18		244					5344			5344	18	PAID IN FULL MAY 3 1951	10031		5344								
19		46					1008			1008	19	PAID IN FULL MAY 3 1951	10031		1008								
20											20												
		746 911 1657				#1	36792	402		36694					13325		4587				18176		

Form SCD

	In Whose Name Assessed	To Whom Transferred	Description of Property: Subdivision	Sec. or Lot	Town or Block	Rng.	Number of Acres of Land (Acres)	(Hundredths)	No. School District	Indicate Homestead Yes or No	Indicate Non-Homestead Yes or No	True and Full Valuations: Land (Exclusive of Buildings and Improvements)	Buildings and Other Structures	Machinery Permanently Attached to Real Estate	Total True and Full Value	Assessed Valuations: Rural: Homestead Up to $4,000 20%	Rural: Over $4,000 and Non-Homestead 33⅓%	All Other: Homestead Up to $4,000 25%	All Other: Over $4,000 and Non-Homestead 40%	All Other: Machinery Permanently Attached to Real Estate 33⅓%	Total Assessed Value	Total Assessed Value as Equalized by the Board of Review	Final Equalized Value
												Dollars	Dollars	Dollars	Dollars	Dollars	Dollars	Dollars	Dollars	Dollars	Dollars	Dollars	Dollars
	St. Olaf College		NE¼ of NE¼ less Ry.	19	133	30	30		1	No		231			231		77						
												210			210		70				70	77	
1	Joe J. & Zella M. Shutt		NW¼ of NE¼ " "				27	42		Yes		240	385		625	125					125	145	
												820	820		540	108					108	145	
2	St. Olaf College		SW¼ of NE¼				40			No		264			264		88				88		
												240			240		80				80	88	
3	" "		SE¼ of NE¼				40			"		438			438		146				146		
												399			399		133				133	146	
4	Minnesota Power & Light Co.		1.9 acs. of NE¼ of NW¼ S. of Ry.				1	90		"		18			18		6						
												15			15		5				5	6	
5	Joe J. & Zella M. Shutt		NE¼ of NW¼ (19 acs. Johnson acs. to Minn. Power & Light) less Ry. & less				25	57		Yes		175			175	87							
												175			175	87					35	39	
6	" " "		~~NW¼ of NW¼~~ Lot 1 less Ry.				39	14		"		390			390	78					78	86	
7	St. Olaf College		~~SW¼ of NW¼~~ Lot 2 less Ry.				44	45		No		339			339		113				113		
												309			309		103				103	113	
8	" "		SE¼ of NW¼				40			"		306			306		102						
												279			279		93				93	102	
9	Minnesota Power & Light Co.		13.7 acs. of NE¼ of SW¼				13	70		"		150			150		50				50		
												138			138		46				46	50	
10	St. Olaf College		NW¼ of SW¼ (Johnson acs. less 7.75 acs. deed to Anderson)				22	25		"		189			189		63						
												171			171		57				57	63	
11	" "		~~NW¼ of SW¼~~ Lot 3				50	90		"		459			459		153				153	168	
												441			441		147						
12	" "		~~SW¼ of SW¼~~ Lot 4				52	79		"		405			405		135				135	149	
			Lot 5 less to Anderson									84			84		28						
13	" "		~~SE¼ of SW¼~~				8	65		"		75			75		25				25	28	
												42			42		14						
14	Minnesota Power & Light Co.		4.05 acs. of NE¼ of SW¼				4	05		"		39			39		13				13	14	
												354			354		118						
15	St. Olaf College		~~NW¼ of SW¼~~ Lot 7				32	50		"		321			321		107				107	118	
												291			291		97						
16	" "		~~SW¼ of SW¼~~ Lot 6				33	75		"		264			264		88				88	97	
17																							
18			SW¼ of SE¼																				
19			SE¼ of SE¼																				
	Endre B. Anderson		15 acs. of NE¼ of SW¼ & of Lot 5									87	70	630	526		239	202			239	202	
20												150	135		150	135	50	45			50	45	
												4759	1015		5774	250	508						
												4324	846		5170	221	1355				1576	1788	

Redement 10 — St. Olaf College $18.00 — 52507

	Sold for Taxes	Valuations by School Districts as Equalized by Department of Taxation: District No. ..... Rate ..... Mills	District No. ..... Rate 22 Mills	District No. ..... Rate ..... Mills	District No. ..... Rate ..... Mills	District No. ..... Rate ..... Mills	District No. ..... Rate ..... Mills	Tax including State Homestead ..... Mills	State Tax on Non-Homestead 44 Mills	Special Taxes	Total Taxes	Paid	When Paid	Number of Receipt	March Settlement 1951	June Settlement 1951	Penalty	November Settlement 1951	Penalty	Collections to First Monday in January 1952	Penalty	Delinquent on First Monday in January 1953	Penalty	Total Delinquent Tax and Penalty	Remarks
		Dollars	Dollars	Dollars	Dollars	Dollars	Dollars	$ cts.	$ cts.	$ cts.	$ cts.		Month Day Year		$ cts.	$ cts.	$ cts.	$ cts.	$ cts.	$ cts.	$ cts.	$ cts.	$ cts.		
1		77						1686	34		1720	2nd Half Paid 1st Half Paid	OCT 3 1 1951 MAY 3 1 1951	14918 10175		860		860							
2		H 125						2738			2738	PAID IN FULL	MAY 3 1 1951	11316		2738									
3		88						1928	38		1966	2nd Half Paid 1st Half Paid	OCT 3 1 1951 MAY 3 1 1951	14918 10175		983		983							
4		146						3198	64		3262	2nd Half Paid 1st Half Paid	OCT 3 1 1951 MAY 3 1 1951	14918 10175		1631		1631							
5		6						132	02		134	PAID IN FULL	MAY 2 2 1951	7116		134									
6		H 39						854			854	PAID IN FULL	MAY 3 1 1951	11316		854									
7		H 86						1884			1884	PAID IN FULL	MAY 3 1 1951	11316		1884									
8		113						2474	50		2524	2nd Half Paid 1st Half Paid	OCT 3 1 1951 MAY 3 1 1951	14918 10175		1262		1262							
9		102						2234	44		2278	2nd Half Paid 1st Half Paid	OCT 3 1 1951 MAY 3 1 1951	14918 10175		1139		1139							
10		50						1096	22		1118	2nd Half Paid 1st Half Paid	OCT 1 8 1951 MAY 3 1 1951	3164 7116		559		559							
11		68						1310	28		1468	2nd Half Paid 1st Half Paid	OCT 3 1 1951 MAY 3 1 1951	14918 10175		734		734							
12		168						3686	74		3754	2nd Half Paid 1st Half Paid	OCT 3 1 1951 MAY 3 1 1951	14918 10175		1877		1877							
13		149						3264	66		3330	2nd Half Paid 1st Half Paid	OCT 3 1 1951 MAY 3 1 1951	14918 10175		1665		1665							
14		28						614	12		626	2nd Half Paid 1st Half Paid	OCT 3 1 1951 MAY 3 1 1951	14918 10176		313		313							
15		14						306	06		312	PAID IN FULL	MAY 2 2 1951	7116		312									
16		118						2584	52		2636	2nd Half Paid 1st Half Paid	OCT 3 1 1951 MAY 3 1 1951	14918 10175		1318		1318							
17		97						2124	42		2166	2nd Half Paid 1st Half Paid	OCT 3 1 1951 MAY 3 1 1951	14918 10175		1083		1083							
18																									
19		239						5234	106		5340	PAID IN FULL 2nd Half Paid 1st Half Paid	OCT 3 1 1951 JUL 2 6 1951	5123 12008		5340		{557 557							
20		50						1096	22		1118														
		250 1568 1758					$1	35564	642		39166					24656		1672							

LAND & ALL BUILDING ON ST. OLAF COLLEGE
LAND & ALL BUILDING ON VILLAGE OF SYLVAN PARK
LAND & ALL BUILDING ON SYLVAN BEACH

Form 3CD

Assessment Roll and Tax List of Real Property in the Town of Sylvan,

In Whose Name Assessed	To Whom Transferred	Description of Property: Subdivision	Sec. or Lot	Town or Block	Rng.	Number of Acres of Land (Acres / Mills)	No. School District	Indicates Homestead Tax or No	Indicates Agricultural Tax or No	True and Full Valuations: Land Exclusive of Structures and Improvements (+10%)	Buildings and Other Structures (+20%)	Machinery Permanently Attached to Real Estate	Total True and Value	Assessed Valuations: Rural: Homestead Up to $4,000 20%	Rural: Over $4,000 and Non-Homestead 33⅓%	All Other: Homestead Up to $4,000 25%	All Other: Over $4,000 and Non-Homestead 40%	Machinery Permanently Attached to Real Estate 33⅓%	Total Assessed Value	Total Assessed Value as Equalized by the Board of Review	Final Equalized Value
										Dollars	Dollars	Dollars	Dollars	Dollars	Dollars	Dollars	Dollars	Dollars	Dollars	Dollars	Dollars
Minnesota Power & Light Co. (Village Power Plant)		~~NW¼ of NW¼~~ Lot 6	20	133	30	39 75	1	½		543 54½	56 [illegible] 70 270	42600	99875		28935			14200	33125		
"	"	2 E. 60' of SE¼ of NW¼ ~~NW¼ of NW¼~~				1 82		"		7 45	58 570	53250	112250		19275			17750	37440	47800	
										25			25		7				6	7	
		3 SW¼ of NE¼								78			78		6						
Geo. A. Albrecht		4 1 ac. of SE¼ of NW¼ of Pine ~~SW¼ of NW¼~~ add. Village				1		Yes		30	360		390	78					65	78	
										25	300		325	65							
Harvey Houseman		5 2 acs. of E½ of NW¼				2		No		27	72		99		23				28	33	
										24	60		84		28						
Lena Cole		6 NE¼ of NW¼ less 1 acre				39		Yes		375			375	75					68	75	
										340			340	68							
" "		7 NW¼ of NW¼				40		"		305			305	61					55	61	
										275			275	55							
E. A. Cole		8 SW¼ of NW¼				40		½		371			371		127				115	127	
										345			345		115						
Lena Cole		SE¼ of NW¼ less 1 ac. to Houseman & less 1 ac. to Albrecht, less E. 60' & less starting 60' W. of SE cor. of SE¼ of NW¼ thence N. to a pt. 30 rds. W. of that thence W. parallel with NW¼ 16 rds. S. to S. line of SE¼ of NW¼, thence E. to beg.						Yes		290	510		800	166							
											425		715	143					143	166	
		11 NE¼ of SW¼								78			78		26						
E. A. Cole		12 N. 660' of Lot 7 less E. 16 rds. of N. 38½ rds. of W. 10 rds. ~~NW¼ of SW¼~~				19		½		72			72		24				24	26	
																				582	
		13 SW¼ of SW¼																			
		14 SE¼ of SW¼																			
Minnesota Power & Light Co.		15 Lot 7 less N. 660'				22 75		½		225			225		75						
										204			204		68				68	75	
		16 NE¼ of SE¼																			
		17 NW¼ of SE¼																			
		18 SW¼ of SE¼																			
		19 SE¼ of SE¼																			
J. H. Strickler		Beginning 60' W. of SE cor. of SE¼ of NW¼ thence N. to a pt. 30 rds. W. of this thence W. parallel with NW¼ 16 rds. S. to S. line of SE¼ of NW¼, thence E. to beg.				3 80		½		54	1200		1254		418						
										50	1000		1050		350				350	418	
						208 52				2312	74432		129844	380	24491						
										2137	60360	53250	117748	381	20271			17750	38362	42428	
										2359	58374	42600	103333		19611			14200		34191	

Sold for Taxes	Valuations by School Districts as Equalized by Department of Taxation: District No. ..... Rate ..... Mills	District No. ..... Rate ..... Mills	District No. ..... Rate ..... Mills	District No. ..... Rate ..... Mills	District No. ..... Rate ..... Mills	District No. ..... Rate ..... Mills	Tax including State Homestead ..... Mills	State Tax on Non-Homestead 4.5 Mills	Special Taxes	Total Taxes		Paid	When Paid: Month Day Year	Number of Receipt	March Settlement 1951	June Settlement 1951	Penalty	November Settlement 1951	Penalty	Collections to First Monday in January 1952	Penalty	Delinquent on First Monday in January 1952	Total Delinquent Tax and Penalty	Remarks
	Dollars	Dollars	Dollars	Dollars	Dollars	Dollars	$ cts.	$ cts.	$ cts.	$ cts.					$ cts.	$ cts.	$ cts.	$ cts.	$ cts.	$ cts.	$ cts.	$ cts.	$ cts.	
1			33125				775 92	145 56		7897 68	1	2nd Half Paid 1st Half Paid	OCT 1 6 1951 MAY 2 2 1951	13164 7117		3948 84		3948 84						
2		7					154	04		158	2	PAID IN FULL	MAY 2 2 1951	7163		158								
3											3													
4		H 78					170 8			170 8	4	PAID IN FULL	MAY 2 3 1951	7077		1708								
5		33					722	14		736	5											736	810	
6		H 75					1642			1642	6											1642	1806	
7		H 61					1336			1336	7											1336	1470	
8	SOLD FOR TAXES	127					2782	56		2838	8											2838		
9		H 166					3636			3636	9											3636	4000	
10											10													
11	SOLD FOR TAXES										11													
12	SOLD FOR TAXES	26					570	12		582	12													
13											13													
14											14													
15		75					1642	34		1676	15	2nd Half Paid 1st Half Paid	OCT 1 6 1951 MAY 2 3 1951	13104 7118		838		838						
16											16													
17											17													
18											18													
19											19													
20		418 1560 686 1066	33125	$1 $1			91 56 2234 48 7751 92	1 94 148 80		93 40 8134 60	20	2nd Half Paid 1st Half Paid	OCT 1 1 1951 MAY 2 1 1951	14466 7374		4670 46 [illegible] 38		4670 40 [illegible] 92					10770	

LAND & ALL LAND TO S
LAND & ALL LAND TO S
VILLAGE OF SYLVAN
NTH SYLVAN
CARLYON'S SYLVAN PARK
SYLVAN BEACH

Assessment Roll and Tax List of Real Property in the Town of Sylvan,

Form 5CD

In whose name assessed	To whom transferred	Description of property: Subdivision	Sec. or Lot	Town or Block	Rge.	Number of Acres of Land: Acres	100ths	No. School District	Indian Homestead Tax Yes No	Indian Agricultural Tax Yes No	True and Full Valuations: Land Exclusive of Structures and Improvements	Buildings and Other Structures	Machinery Permanently Attached to Real Estate	Total True and Full Value	Assessed Valuations: Rural: Homestead Up to $4,000 20%	Rural: Over $4,000 and Non-Homestead 33⅓%	All Other: Homestead Up to $4,000 25%	All Other: Over $4,000 and Non-Homestead 40%	Machinery Permanently Attached to Real Estate 33⅓%	Total Assessed Value	Total Assessed Value as Equalized by the Board of Review	Final Equalized Value
											Dollars	Dollars	Dollars	Dollars	Dollars	Dollars	Dollars	Dollars	Dollars	Dollars	Dollars	Dollars
Lewis T. + Dora L. Johnson		1 2.66 acs. of Lot 2 ~~NE¼ of NE¼~~	21	133	30	2 66	1	Yes			135	70		205	51					51		
											30	60		90	18					18		21
Theodore Prescott		2 2 acres of Lot 2 ~~NW¼ of NE¼~~				2		"			30	120		150	237					237		
											25	1055		1080	216					216		237
		3 SW¼ of NE¼																				
		4 SE¼ of NE¼																				
Otto + Eleanor Citrowski		5 Lot 2 less 4.66 acre				9 59		"			100	780		880	176							
											90	650		740	148					148		176
		6 NE¼ of NW¼																				
		7 NW¼ of NW¼																				
		8 SW¼ of NW¼																				
		9 SE¼ of NW¼																				
State of Minnesota		10 Lot 2	23	133	30			1														
Minnesota Power + Light Co.		11 11 acs. of Lot 2 ~~NW¼ of NW¼~~	24	133	30	11		1	Yes		123			123		41						
											111			111		37				37		41
"	"	12 ~~NW¼ of NW¼~~ Lot 3				32 50		"			357			357		119						
											324			324		108				108		119
"	"	13 ~~SW¼ of NW¼~~ 12¼ of NE¼				40		"			438			438		146						
											399			399		133				133		146
Byrl M. + Norma Wilder		14 ~~SW¼ of NW¼~~ N½ of NE¼ Lot 2 less 1 acre. Assessed now to				80		Yes			670	540		1210	244							
											620	450		1070	214					214		244
"	"	15 Minn. Power + Light Co.				32 65		"			240			240	48							
											220			220	44					44		48
Minnesota Power + Light Co.		16 NE¼ of SE¼				40		"			438			438		146						
											399			399		133				133		146
"	"	17 ~~SW¼ of SW¼~~ Lot 4				24 75		"			270			270		90						
											246			246		82				82		90
"	"	18 ~~SW¼ of SW¼~~ Lot 5				26 35		"			288			288		96						
											261			261		87				87		96
		19 SE¼ of SE¼																				
		20																				
						301 40					2999	2655		5654	748	638				1220	1386	
											2725	2215		4940	640	580						

	Sold for Taxes	Valuations by School Districts as Equalized by Department of Taxation: District No. ..... Rate ..... Mills	District No. 1/... Rate 2 21.5 Mills	District No. ..... Rate ..... Mills	District No. ..... Rate ..... Mills	District No. ..... Rate ..... Mills	District No. ..... Rate ..... Mills	Tax including State Homestead	State Tax on Non-Homestead 4.4 Mills	Special Taxes	Total Taxes	Paid	When Paid: Month Day Year	Number of Receipt	March Settlement 1951	June Settlement 1951	Penalty	November Settlement 1951	Penalty	Collection to First Monday in January 1952	Penalty	Delinquent on First Monday in January 1952	Total Delinquent Tax and Penalty	Remarks
		Dollars	Dollars	Dollars	Dollars	Dollars	Dollars	$ cts.	$ cts.	$ cts.	$ cts.				$ cts.	$ cts.	$ cts.	$ cts.	$ cts.	$ cts.	$ cts.	$ cts.	$ cts.	
1		#21						460			460	1 PAID IN FULL	APR 26 1951	5316		460								
2		#259						56 72			56 72	2 PAID IN FULL	MAY 31 1951	11064		56 72								
3												3												
4												4												
5	SOLD FOR TAXES	#176						31 54			31 54	5 ~~1st Half Paid~~	MAY 31 1951	11208		19 27						19 27		
6												6												
7												7												
8												8												
9												9												
10												10												
11		41						8 91	18		9 16	11 PAID IN FULL	MAY 23 1951	7114		9 16								
												2nd Half Paid	OCT 16 1951	13103										
12		119						26 96	52		26 48	12 1st Half Paid	MAY 23 1951	7115		13 24		13 24						
												2nd Half Paid	OCT 16 1951	13103										
13		146						31 98	64		32 62	13 1st Half Paid	MAY 23 1951	7115		16 31		16 31						
14	SOLD FOR TAXES	#244						58 44			58 44	14 PAID IN FULL	OCT 31 1951	15191				53 44	2 29					
15	SOLD FOR TAXES	#48						10 52			10 52	15 PAID IN FULL	OCT 31 1951	15191				10 52						
												2nd Half Paid	OCT 16 1951	13103										
16		146						31 98	64		32 62	16 1st Half Paid	MAY 23 1951	7115		16 31		16 31						
												2nd Half Paid	OCT 16 1951	13103										
17		90						19 72	40		20 12	17 1st Half Paid	MAY 23 1951	7115		10 06		10 06						
												2nd Half Paid	OCT 16 1951	13103										
18		96						21 92	42		21 44	18 1st Half Paid	MAY 23 1951	7115		10 72		10 72						
19												19												
20												20												
		1748 / 638 / 1386					X1	30 36	2 60		30 636					156 44		130 45				19 27		

LAND & ALL UNDIV. CO ES

LAND & ALL UNDIV. CO

VILLAGE OF SYLVAN

NORTH SYLVAN

CARDYCO-FAS SYLVAN FIRE

SYLVAN SCHO

Assessment Roll and Tax List of Real Property in the Town of Sylvan, Cass County, Minnesota, for Taxes for the Year 1950.

FORM 5C—BLUE-BLACK INDELIBLE INK

IN WHOSE NAME ASSESSED	TO WHOM TRANSFERRED	DESCRIPTION OF PROPERTY									TRUE AND FULL VALUATIONS				ASSESSED VALUATIONS																											
			SUBDIVISION	Sec. or Lot	Town or Block	Rng.	Number of Acres of Land				LAND Exclusive of Structures and Improvements	BUILDINGS and Other Structures	MACHINERY Permanently Attached to Real Estate	TOTAL True and Full Value	RURAL		ALL OTHER																									
							Acres	100ths							Homestead Up to $4,000 20%	Over $4,000 and Non-Homestead 33⅓%	Homestead Up to $4,000 25%	Over $4,000 and Non-Homestead 40%																								
											Dollars	Dollars	Dollars	Dollars	Dollars	Dollars	Dollars	Dollars	Dollars	Dollars	Dollars	Dollars	Dollars	Dollars	Dollars	Dollars	Dollars	Dollars	Dollars	Dollars	Dollars	Dollars	Dollars	Dollars	Dollars	Dollars	Dollars	Dollars	Dollars	Dollars	Dollars	Dollars	Dollars
		1	NE1/4 of NE1/4	25	133	30				1																																	
		2	NW1/4 of NE1/4																																								
		3	SW1/4 of NE1/4																																								
		4	SE1/4 of NE1/4																																								
Minnesota Power & Light Co.		5	Lot 2				3	05		1/20	30 / 27			30 / 27		10 / 9																											
		6	NE1/4 of NW1/4																																								
		7	NW1/4 of NW1/4																																								
		8	SW1/4 of NW1/4																																								
		9	SE1/4 of NW1/4																																								
Minnesota Power & Light Co.		10	Lot 1 less 4 acres	30	133	30	33	10		"	363 / 330			363 / 330		121 / 110																											
		11	NE1/4 of SW1/4																																								
		12	NW1/4 of SW1/4																																								
		13	SW1/4 of SW1/4																																								
		14	SE1/4 of SW1/4																																								
St. Olaf College		15	4 acres of Lot 1				4			"	51 / 45			51 / 45		17 / 15																											
		16	NE1/4 of SE1/4																																								
		17	NW1/4 of SE1/4																																								
		18	SW1/4 of SE1/4																																								
		19	SE1/4 of SE1/4																																								
		20																																									
							40	35			444 / 402			444 / 402		148 / 134																											

		1																																										
		2																																										
		3																																										
		4																																										
Minnesota Power & Light Co.		5					10				2.20			04																													
		6																																										
		7																																										
		8																																										
		9																																										
Minnesota Power & Light Co.		10					121				26.50			54																													
		11																																										
		12																																										
		13																																										
		14																																										
St. Olaf College		15					17				3.72			08																													
		16																																										
		17																																										
		18																																										
		19																																										
		20																																										
							148				61	32.42		66																													

		1																																										
		2																																										
		3																																										
		4																																										
Minnesota Power & Light Co.		5					224																																				
		6																																										
		7																																										
		8																																										
		9																																										
Minnesota Power & Light Co.		10					270																																				
		11																																										
		12																																										
		13																																										
		14																																										
St. Olaf College		15					3.16																																				
		16																																										
		17																																										
		18																																										
		19																																										
		20																																										
							33.06																																				

Assessment Roll and Tax List of Real Property in the ..... of ....., Cass County, Minnesota, for Taxes for the Year 1950.

Form 50 — Blue Sky Bindery, Minneapolis

	IN WHOSE NAME ASSESSED	TO WHOM TRANSFERRED	DESCRIPTION OF PROPERTY: SUBDIVISION	Sec. or Lot	Town or Block	Rng.	Number of Acres of Land: Acres	Tenths	No. School District	Indicate Homestead Tax by H	Indicate Agricultural Tax by A	TRUE AND FULL VALUATIONS: LAND Exclusive of Structures and Improvements (Dollars)	BUILDINGS and Other Structures (Dollars)	MACHINERY Permanently Attached to Real Estate (Dollars)	TOTAL True and Full Value (Dollars)	ASSESSED VALUATIONS: RURAL: Homestead Up to $4,000 20% (Dollars)	RURAL: Over $4,000 and Non-Homestead 33⅓% (Dollars)	ALL OTHER: Homestead Up to $4,000 25% (Dollars)	ALL OTHER: Over $4,000 and Non-Homestead 40% (Dollars)	MACHINERY Permanently Attached to Real Estate 33⅓% (Dollars)	TOTAL ASSESSED VALUE (Dollars)	Total Assessed Value as Equalized by the Board of Review (Dollars)	FINAL EQUALIZED VALUE (Dollars)
1																							
2																							
3																							
4																							
5																							
6																							
7																							
8																							
9																							
10																							
11																							
12																							
13																							
14																							
15																							
16																							
17																							
18																							
19																							
20			Grand Total (Acreage)				17,515.60																

	SOLD FOR TAXES	VALUATIONS BY SCHOOL DISTRICTS AS EQUALIZED BY DEPARTMENT OF TAXATION: District No. ..... Rate ..... Mills (Dollars)	District No. ..... Rate ..... Mills (Dollars)	District No. ..... Rate ..... Mills (Dollars)	District No. ..... Rate ..... Mills (Dollars)	District No. ..... Rate ..... Mills (Dollars)	District No. ..... Rate ..... Mills (Dollars)	Tax including State Homestead ..... Mills ($ cts.)	State Tax on Non-Homestead ..... Mills ($ cts.)	SPECIAL TAXES ($ cts.)	TOTAL TAXES ($ cts.)		PAID	WHEN PAID: Month Day Year	Number of Receipt	March Settlement 1951 ($ cts.)	June Settlement 1951 ($ cts.)	Penalty ($ cts.)	November Settlement 1951 ($ cts.)	Penalty ($ cts.)	Collections to First Monday in January 1952 ($ cts.)	Penalty ($ cts.)	Delinquent on First Monday in January 1952 ($ cts.)	Total Delinquent Tax and Penalty ($ cts.)	REMARKS
1												1													
2												2													
3												3													
4												4													
5												5													
6												6													
7												7													
8												8													
9												9													
10												10													
11												11													
12												12													
13												13													
14												14													
15												15													
16												16													
17												17													
18												18													
19												19													
20												20													

LAND & ALL ADDN. TO ST. LAND & ALL ADDN. TO ST.
VILLAGE OF STEWART
ECH STEWART
CARLTON'S STEWART PARK
STEWART BEACH

Assessment Roll and Tax List of Real Property in the Town of Sylvan, Cass County, Minnesota, for Taxes for the Year 1950.

Form 5C

In whose name assessed	To whom transferred		Description of property: Subdivision	Sec. or Lot	Town or Block	Reg.	Number of Acres of Land: Acres	100ths	No. School District	Indicate Homestead Tax Re	Indicate Agricultural Tax Re	True and Full Valuations: Land Exclusive of Structures and Improvements	Buildings and Other Structures	Machinery Permanently Attached to Real Estate	Total True and Full Value
												Dollars	Dollars	Dollars	Dollars
Martin + Lena Laptis		1	Village of Sylvan	1	1				1	Yes		5			5
"	"	2		2						"		5	270		275
"	"	3		3						"		5	240		245
"	"	4		4						"		5			5
"	"	5		5						"		5			5
"	"	6		6						"		5			5
"	"	7		7						"		5			5
"	"	8		8						"		5			5
Jessie Britten		9		9						Yes		6			6
"	"	10		10						"		6			6
"	"	11		11						"		6			6
"	"	12		12						"		6			6
Chas. Johnson		13		13						"		6			6
"	"	14		14						"		6			6
"	"	15		15						"		6			6
"	"	16		16						"		6			6
"	"	17		17						"		6			6
"	"	18		18						"		6			6
"	"	19		19						"		6			6
"	"	20		20						"		6			6
												112	290		402
												112	240		352

In whose name assessed	Assessed Valuations: Rural: Homestead Up to $4,000 20%	Rural: Over $4,000 and Non-Homestead 33⅓%	All Other: Homestead Up to $4,000 25%	All Other: Over $4,000 and Non-Homestead 40%	Machinery Permanently Attached to Real Estate 33⅓%	Total Assessed Value	Total Assessed Value as Equalized by the Board of Review	Final Equalized Value	Sold for Taxes	Valuations by School Districts as Equalized by Department of Taxation: District No. ..... Rate ..... Mills	District No. 1 Rate 22 Mills	District No.	District No.	District No.	District No.	Tax Including State Homestead ..... Mills	State Tax on Non-Homestead 44 Mills	Special Taxes	Total Taxes
	Dollars	Dollars	Dollars	Dollars	Dollars	Dollars	Dollars	Dollars		Dollars	Dollars	Dollars	Dollars	Dollars	Dollars	$ cts.	$ cts.	$ cts.	$ cts.
Martin + Lena Laptis	1					1	1				1					22			22
"	57					57					1	59				1292			1292
"	49					49	59				1					22			22
"	1					1	1				1					22			22
"	1					1	1				1					22			22
"	1					1	1				1					22			22
"	1					1	1				1					22			22
"	1					1	1				1					22			22
Jessie Britten	2					2	2				2					44			44
"	2					2	2				2					44			44
"	2					2	2				2					44			44
"	2					2	2				2					44			44
Chas. Johnson	2					2	2				2					44			44
"	2					2	2				2					44			44
"	2					2	2				2					44			44
"	2					2	2				2					44			44
"	2					2	2				2					44			44
"	2					2	2				2					44			44
"	2					2	2				2					44			44
"	2					2	2				2					44			44
	112	290				402					4	59				1292			1292
	112	240				352	90				4	1				22			22
												90				1974			1974

Sold for Taxes	Receipt No.	Amount	Paid	When Paid: Month	Day	Year	Number of Receipt	March Settlement 1951	June Settlement 1951	Penalty	November Settlement 1951	Penalty	Collections to First Monday in January 1952	Penalty	Delinquent on First Monday in January 1952	Total Delinquent Tax and Penalty	Remarks
		$ cts.						$ cts.	$ cts.	$ cts.	$ cts.	$ cts.	$ cts.	$ cts.	$ cts.	$ cts.	
1	1	22	PAID IN FULL	SEP	20	1951	2441				22						
2	2	1292	PAID IN FULL	SEP	20	1951	2441				1292						
3	3	22	PAID IN FULL	SEP	20	1951	2441				22						
4	4	22	PAID IN FULL	SEP	20	1951	2441				22						
5	5	22	PAID IN FULL	SEP	20	1951	2441				22						
6	6	22	PAID IN FULL	SEP	20	1951	2441				22						
7	7	22	PAID IN FULL	SEP	20	1951	2441				22						
8	8	22	PAID IN FULL	SEP	20	1951	2441				22						
SOLD FOR TAXES	9	44													44		
SOLD FOR TAXES	10	44													44		
11	11	44	PAID IN FULL	APR	26	1951	5121		44								
12	12	44	PAID IN FULL	APR	26	1951	5121		44								
SOLD FOR TAXES	13	44													44		
SOLD FOR TAXES	14	44													44		
SOLD FOR TAXES	15	44													44		
SOLD FOR TAXES	16	44													44		
SOLD FOR TAXES	17	44													44		
SOLD FOR TAXES	18	44													44		
SOLD FOR TAXES	19	44													44		
SOLD FOR TAXES	20	44													44		
		1974							88		1446				446		

Assessment Roll and Tax List of Real Property in the Town of Sylvan, Cass County, Minnesota, for Taxes for the Year 1950.

Form SC

	In whose name assessed	To whom transferred	Description of property: Subdivision	Sec. or Lot	Town or Block	Rng.	Number of Acres of Land: Acres	100ths	No. School District	Indicates Homestead Tax Yes	Indicates Agricultural Tax Yes	True and Full Valuations: Land Exclusive of Structures and Improvements	Buildings and Other Structures	Machinery Permanently Attached to Real Estate	Total True and Full Value	Assessed Valuations: Rural: Homestead Up to $4,000 20%	Rural: Over $4,000 and Non-Homestead 33⅓%	All Other: Homestead Up to $4,000 25%	All Other: Over $4,000 and Non-Homestead 40%	Machinery Permanently Attached to Real Estate 33⅓%	Total Assessed Value	Total Assessed Value as Equalized by the Board of Review	Final Equalized Value
												Dollars	Dollars	Dollars	Dollars	Dollars	Dollars	Dollars	Dollars	Dollars	Dollars	Dollars	Dollars
	Chas. H. Johnson		Village of Sylvan	21	1				1	Yes		6			6			2					
	" "			22								6			6			2					
												6	21		27			7					
												6	18		24			8					
	George M. & Bernice V. Wilder			1	2					Yes		5			5	1					1	1	
	" "			2						"		5			5	1					1	1	
	" "			3						"		5			5	1					1	1	
	" "			4						"		5			5	1					1	1	
	" "			5						"		5			5	1					1	1	
	Jack E. & Ellen J. Marlow			3						Yes		6			6			2					
	" " "			4						"		6			6			2					
				5						"		6			6			2					
	Town of Sylvan		Lots 6 to 14 inc.							Exempt													
	Richard Gray			15						Yes		5			5	1					1	1	
	" "			16						"		5			5	1					1	1	
	" "			17						"		5			5	1					1	1	
												5	60		65	13							
	Geo. M. & Bernice V. Wilder			18						"		5	50		55	11					11	13	
	" " "			19						"		5			5	1					1	1	
												5	510		515	103							
												5	425		430	86					86	103	
	State of Minnesota			20																			
	State of Minnesota			21																			
	State of Minnesota			22																			
												64	591		655	122	15				117	137	
												64	493		557	103	14						

Village of Sylvan

	Sold for Taxes	Valuations by School Districts as Equalized by Department of Taxation: District No. 1 Rate 21.7 Mills	Other districts	Tax including State Homestead ..... Mills	State Tax on Non-Homestead 4.4 Mills	Special Taxes	Total Taxes	Paid	When Paid: Month Day Year	Number of Receipt	March Settlement 1951	June Settlement 1951	Penalty	November Settlement 1951	Penalty	Collections to First Monday in January 1952	Penalty	Delinquent as First Monday in January 1952	Total Delinquent Tax and Penalty	Remarks
		Dollars	Dollars	$ cts.	$ cts.	$ cts.	$ cts.				$ cts.	$ cts.	$ cts.	$ cts.	$ cts.	$ cts.	$ cts.	$ cts.	$ cts.	
1	SOLD FOR TAXES	2		44			44											44		
2	SOLD FOR TAXES	9		198	04		202	2nd Half Paid	AUG 29 1951	12226								202		
3		1	1	22			22	1st Half Paid	MAY 31 1951	12000		11		11						
								2nd Half Paid	AUG 29 1951	12226										
4		1	1	22			22	1st Half Paid	MAY 31 1951	12000		11		11						
								2nd Half Paid	AUG 29 1951	12226										
5		1	1	22			22	1st Half Paid	MAY 31 1951	12000		11		11						
6	SOLD FOR TAXES	2		44			44											44		
7	SOLD FOR TAXES	2		44			44											44		
8																				
9	SOLD FOR TAXES	1		22			22											22		
10	SOLD FOR TAXES	1		22			22											22		
11	SOLD FOR TAXES	13		284			284											284		
								2nd Half Paid	AUG 29 1951	12226										
12		1		22			22	1st Half Paid	MAY 31 1951	12000		11		11						
								2nd Half Paid	AUG 29 1951	12226										
13		103		2256			2256	1st Half Paid	MAY 31 1951	12000		1128		1128						
14																				
15																				
16																				
17																				
18																				
19																				
20																				
		$122		$1 30 02	04		30 06					1172		1172				662		
		15																		
		137																		

LAND & ABSTRACT CO. LAND & ABSTRACTS
LAND TO SEE
LAND & ABSTRACTS
DEEDS TITLE
CARLSON'S SYLVAN PARK
SYLVAN BEACH

Assessment Roll and Tax List of Real Property in the Town of Sylvan, Cass County, Minnesota, for Taxes for the Year 1950.

Form 1C

In Whose Name Assessed	To Whom Transferred	Description of Property: Subdivision	Sec. or Lot	Town or Block	Rng.	Number of Acres of Land: Acres	Hills	No. School District	Individual Homestead Tax Rate	Individual Equalized Tax Rate	True and Full Valuations: Land Exclusive of Structures and Improvements	Buildings and Other Structures	Machinery Permanently Attached to Real Estate	Total True and Full Value	Assessed Valuations: Rural: Homestead Up to $4,000 20%	Rural: Over $4,000 and Non-Homestead 33 1/3%	All Other: Homestead Up to $4,000 25%	All Other: Over $4,000 and Non-Homestead 40%	All Other: Machinery Permanently Attached to Real Estate 33 1/3%	Total Assessed Value	Total Assessed Value as Equalized by the Board of Review	Final Equalized Value
											Dollars	Dollars	Dollars	Dollars	Dollars	Dollars	Dollars	Dollars	Dollars	Dollars	Dollars	Dollars
Merle Reed		(Part of S 1/2 of NW 1/4 Sec. 13-133-30)	11	1				1	20		6			6		2				2	2	
" "			12	1							6			6		2				2	2	
											6			6		2				2	2	
											12			12		4				4	4	
											12			12		4				4	4	

Validations by School Districts as Equalized by Department of Taxation

Sold for Taxes	District No. ..... Rate ..... Mills	District No. 1 Rate 2.2 Mills	District No. ..... Rate ..... Mills	District No. ..... Rate ..... Mills	District No. ..... Rate ..... Mills	District No. ..... Rate ..... Mills	Tax including State Homestead ..... Mills	State Tax on Non-Homestead 4.4 Mills	Special Taxes	Total Taxes		Paid	When Paid	Number of Receipt	March Settlement 1951	June Settlement 1951	Penalty	November Settlement 1951	Penalty	Collections to First Monday in January 1952	Penalty	Delinquent as First Monday in January 1952	Total Delinquent Tax and Penalty	Remarks
	Dollars	Dollars	Dollars	Dollars	Dollars	Dollars	$ cts.	$ cts.	$ cts.	$ cts.			Month Day Year		$ cts.	$ cts.	$ cts.	$ cts.	$ cts.	$ cts.	$ cts.	$ cts.	$ cts.	
SOLD FOR TAXES		2					44			44	1											44		
SOLD FOR TAXES		2					44			44	2											44		
											3													
											4													
											5													
											6													
											7													
											8													
											9													
											10													
											11													
											12													
											13													
											14													
											15													
											16													
											17													
											18													
											19													
											20													
		4					88			88												88		

LAND & ABSTRACT CO. LTD. CASS LAKE MINN.
SYLVAN TWP. SCHOOL
CARLSON'S SYLVAN FARE
SYLVAN SCHOOL
STATE OF MINN. LAND
SYLVAN TWP.

Assessment Roll and Tax List of Real Property in the Town of Sylvan,

In Whose Name Assessed	To Whom Transferred	Description of Property: Subdivision	Sec. or Lot	Town or Block	Rng.	Number of Acres of Land: Acres	Mills	No. School District	Indicate Homestead Tax of Na	Indicate Agricultural Tax of Ne	True and Full Valuations: Land Exclusive of Structures and Improvements	Buildings and Other Structures	Machinery Permanently Attached to Real Estate	Total True and Full Value	Assessed Valuations: Rural: Homestead Up to $4,000 20%	Rural: Over $4,000 and Non-Homestead 33⅓%	All Other: Homestead Up to $4,000 25%	All Other: Over $4,000 and Non-Homestead 40%	All Other: Machinery Permanently Attached to Real Estate 33⅓%	Total Assessed Value	Total Assessed Value Equalized by the Board of Review	Final Equalized Value
		Lots 2-3-4-5-6, NE¼ Sec. 1-133-30																				
		Lots 3 & 4, NE¼ of NW¼ Sec. 6-133-29																				
		Carlyon's Sylvan Park																				
Roscoe E. Carlyon			1					1	70		53			53		11						
" "				1							80			80		16				16	11	
" "			2								53			53		11						
" "				2							80			80		16				16	11	
" "			3								53			53		11						
" "				3							80			80		16				16	11	
" "			4		N½ of N½ of S½ of 4						21			21		7				7	8	
Anna M. Gay			5		S½ of S½ of 4						27			27		9				9		
Jane Gray Shickine			6		N½ of 5						24			24		8				8	9	
Irene M. Hudson			7		S½ of 5						27			27		9				9		
George R. Smith	Irene M. Hudson		8		N½ of 6						24			24		8				8	9	
Irene M. Hudson			9		S½ of 6						54	240		294		98				98		
											49	200		249		83				83	98	
Malcolm C. & Grace A. S. Anderson			10		E½ of 7						33			33		11				11		
											30			30		10				10	11	
											54	240		294		98				98		
											49	200		249		83				83	98	
John A. Peterson			11		E½ of W½ of 7						53	860		913		131				131		
Roscoe E. Carlyon			12		W½ of W½ of 7						33	300		330		110				110	131	
" "											33			33		11				11		
			13		W½ of 8						30			30		10				10	11	
											51			51		17				17		
											45			45		15				15	17	
Freida A. Carlyon			14		E½ of 8						33			33		11				11		
											30			30		10				10	11	
Roscoe Carlyon			15		E½ of 9						51			51		17				17		
											45			45		15				15	17	
			16		10						84			84		28				28		
											75			75		25				25	28	
Robert E. Sweet			17		E½ of 11						54	156		210		70				70		
											30	180		210		60				60	70	
Chas. E. & Stella M. Lombard			18		W½ of 11						51	270		321		107				107		
											48	225		273		91				91	107	
State of Minnesota			19		E½ of 11																	
John F. & Doris M. Jagger			20		SW¼ of Lot 7 & NE¼ of Lot 8																	
											735	1266		2001		667						
											664	1055		1719		573				573	667	

Sold for Taxes	Valuations by School Districts as Equalized by Department of Taxation: District No. ..... Rate ..... Mills	District No. ..... Rate ..... Mills	District No. ..... Rate ..... Mills	Dollars	Dollars	Dollars	Tax including State Homestead ..... Mills	State Tax on Non-Homestead 4½ Mills	Special Taxes	Total Taxes	Paid	When Paid: Month Day Year	Number of Receipt	March Settlement 1951	June Settlement 1951	Penalty	November Settlement 1951	Penalty	Collections to First Monday in January 1952	Penalty	Delinquent on First Monday in January 1952	Penalty	Total Delinquent Tax and Penalty	Remarks
	Dollars	Dollars	Dollars				$ cts.		$ cts.	$ cts.				$ cts.	$ cts.	$ cts.	$ cts.	$ cts.	$ cts.	$ cts.	$ cts.	$ cts.	$ cts.	
				11			258	06		264	PAID IN FULL	MAY 3 1 1951	10171		264									
				11			258	06		264	PAID IN FULL	MAY 3 1 1951	10171		264									
				11			258	06		264	PAID IN FULL	MAY 3 1 1951	10171		264									
				8			188	04		192	PAID IN FULL	MAY 3 1 1951	10171		192									
				9			210	04		214	PAID IN FULL	APR 3 0 1951	5761		214									
				9			210	04		214	PAID IN FULL	JAN 1 0 1951	191	214										
				9			210	04		214	2nd Half Paid	OCT 3 1 1950	9966				107	03						
											1st Half Paid	JUL 5 1951	7747				107	03						
				98			2294	44		2338	2nd Half Paid	OCT 3 1 1950	9966				116	35						
											1st Half Paid	JUL 5 1951	7747				116	35						
				11			258	06		264	2nd Half Paid	OCT 3 1 1950	9966				13	21						
											1st Half Paid	JUL 5 1951	7747				13	21						
				98			2294	44		2338	PAID IN FULL	MAY 24 1951	7794		2338									
				131			3066	58		3124	PAID IN FULL	MAY 24 1951	7793		3124									
				11			258	06		264	PAID IN FULL	MAY 8 1951	6077		264									
				17			398	08		406	PAID IN FULL	MAY 8 1951	6077		406									
				11			258	06		264	PAID IN FULL	MAY 8 1951	6077		264									
				17			398	08		406	PAID IN FULL	MAY 3 1 1951	10171		406									
				28			656	12		668	PAID IN FULL	MAY 3 1 1951	10171		668									
				70			1638	30		1668	PAID IN FULL	MAR 2 1951	3992		1668		1							
SOLD FOR TAXES				107			2504	47		2552	PAID IN FULL	JUL 1 4 1951	11400		2552		50							
				669		1	15614	304		15918				214	10332		5368							

LAND & ALLOTS 1st. ADDN. TO ES
LAND & ALLOTS 2nd. ADDN. TO SYLVAN BEACH
SYLVAN GRAY GABLES
LAND & ALLOTS 2nd. ADDN. TO SYLVAN BEACH
CARLYON'S SYLVAN PARK
NORTH SYLVAN
LAKE OF SYLVAN
ORIGINAL PLATS

Form 3C

Assessment Roll and Tax List of Real Property in the Town of Sylvan,

In Whose Name Assessed	To Whom Transferred	Description of Property: Subdivision	Sec. or Lot	Town or Block	Rng.	Number of Acres of Land (Acres / 100ths)	No. School District	Indicate Homestead Tax Paid Yes or No	Indicate Applications Yes or No	True and Full Valuations: Land Exclusive of Structures and Improvements	Buildings and Other Structures	Machinery Permanently Attached to Real Estate	Total True and Full Value	Assessed Valuations: Rural: Homestead Up to $4,000 20%	Rural: Over $4,000 and Non-Homestead 33⅓%	All Other: Homestead Up to $4,000 25%	All Other: Over $4,000 and Non-Homestead 40%	Machinery Permanently Attached to Real Estate 33⅓%	Total Assessed Value	Total Assessed Value as Equalized by the Board of Review	Final Equalized Value
		Carlyon's Sylvan Park								Dollars	Dollars	Dollars	Dollars	Dollars	Dollars	Dollars	Dollars	Dollars	Dollars	Dollars	Dollars
Robert L. & Harriet M. Thompson		1 E½ of	12				1	Yes		54	660		714		238						
										50	550		600		200				200	238	
John E. Halgmark		2 W½ of	12							15			15		15						
" "										42			42		14				14	15	
		3 That part N. of road of	13							45			45		15						
State of Minnesota										42			42		14				14	15	
		4 That part S. of road (N. of ½ sec.)	13																		
Anna Lundgren		5	14							54	660		714		238						
										50	550		600		200				200	238	
Harry L. & Ena E. Holmes		6 E ½ of	15							64	498		562		154						
										50	340		390		130				130	154	
Addie Jane Crowell		7 E½ of W½ of N½ of	15							33			33		11						
										30			30		10				10	11	
Frieda A. Carlyon		8 W½ of W½ of N½ of SW¼ of	15							33			33		11						
										30			30		10				10	11	
Anne S. & Ruth Brennes	Ruth Brennes	9	16						(free)	15			15	3					3	3	
									"	15			15	3					3	3	
" " " "		10	17							15			15	3					3	3	
									"	15			15	3					3	3	
" " " "		11	18							85			85	17							
									"	75			75	15					15	17	
" " " "		12	19							33			33		11						
									"	30			30		10				10	11	
Bernie Allison Fischer & Adelle Fischer Ackerman		Comm. at NE Cor. of Lot 20, W. along line 694' to the Co. Rd. along Rd. thru 105.5' Easterly to shore to a pt. 50' S. of NE Cor. thence Northerly to	20							39			39		13						
										36			36		12				12	13	
Frieda A. Carlyon		14 Bal. of	20							27			27		9						
										24			24		8				8	9	
Bernie Allison Fischer & Adelle Fischer Ackerman		15 E½ of E½ of	21							54	300		354		118						
										50	250		300		100				100	118	
Frieda A. Carlyon		16 N¾ of	21							33			33		11						
										30			30		10				10	11	
Roscoe E. Carlyon		17	22							51			51		17						
										45			45		15				15	17	
" "		18	23							51	144		195		65						
										45	120		165		55				55	65	
" "		19	24							51			51		17						
										45			45		15				15	17	
Harold Krause		20 S½ N½ of Lot	21																		
										772	2172		2944	23	943						
										724	1810		2514	21	803				824	966	

Sold for Taxes	Valuations by School Districts as Equalized by Department of Taxation: District No. ..... Rate ..... Mills	District No. ..... Rate ..... Mills	District No. ..... Rate ..... Mills	District No. ..... Rate ..... Mills	District No. ..... Rate ..... Mills	District No. ..... Rate ..... Mills	Tax including State Homestead ..... Mills	State Tax on Non-Homestead 4½ ..... Mills	Special Taxes	Total Taxes	Paid	When Paid: Month Day Year	Number of Receipt	March Settlement 1951	June Settlement 1951	Penalty	November Settlement 1951	Penalty	Collections to First Monday in January 1952	Penalty	Delinquent on First Monday in January 1952	Total Delinquent Tax and Penalty	Remarks
	Dollars	Dollars	Dollars	Dollars	Dollars	Dollars	$ cts.	$ cts.	$ cts.	$ cts.				$ cts.	$ cts.	$ cts.	$ cts.	$ cts.	$ cts.	$ cts.	$ cts.	$ cts.	
SOLD FOR TAXES			238				5570	104		5674	1 PAID IN FULL	SEP 6 1951	12383				5674	170					
2			15				352	06		358	2 PAID IN FULL	JAN 1 5 1951	152	358									
3			15				352	06		358	3 PAID IN FULL	JAN 1 5 1951	152	358									
4											4												
SOLD FOR TAXES			238				5570	104		5674	5										5674		
6			154				3604	68		3672	6 PAID IN FULL	MAY 3 1 1951	10122		3672								
7			11				258	06		264	7 PAID IN FULL	MAY 1 3 1951	6356		264								
8			11				258	06		264	8 PAID IN FULL	MAY 3 1 1951	10174		264								
9		# 3					70			70	2nd Half Paid / 1st Half Paid	OCT 3 1 1951 / JUL 5 1951	17993 / 7993				35 / 35	01					Rem. due .01
10		# 3					70			70	2nd Half Paid / 1st Half Paid	OCT 3 1 1951 / JUL 5 1951	17993 / 7993				35 / 35	01					" .01
11		# 17					398			398	2nd Half Paid / 1st Half Paid	OCT 3 1 1951 / JUL 5 1951	17993 / 7993				199 / 199	05					" .08
12		11					258	06		264	2nd Half Paid / 1st Half Paid	OCT 3 1 1951 / JUL 5 1951	17993 / 7993				132 / 132	04					" .04
13		13					304	06		310	13										310 of 341		
14		9					210	04		214	14 PAID IN FULL	MAY 3 1 1951	10171		214								
15		118					2762	52		2814	2nd Half Paid / 1st Half Paid	OCT 3 1 1951 / MAY 3 1 1951	17990 / 10140		1207		1407						
16		11					258	06		264	16 PAID IN FULL	MAY 3 1 1951	10171		264								
17		17					398	08		406	17 PAID IN FULL	MAY 3 1 1951	10171		406								
18		65					1522	28		1550	18 PAID IN FULL	MAY 3 1 1951	10171		1550								
19		17					398	08		406	19 PAID IN FULL	MAY 3 1 1951	10171		406								
20											20												
		# 23 / 943 / 966				#1	22612	418		23030				16	8447		7993				5984		

LAND & ALLEN'S Add. TO SYLVAN BEACH
LAND & ALLEN'S 1st. ADDTN. TO SYLVAN BEACH
SYLVAN BEAY SHORES
LAND & ALLEN'S Add. ADDITN. TO SYLVAN BEACH
SYLVAN BEACH
STATE OF MINNESOTA
STATE SYLVAN PARK NORTH
CARLYON'S SYLVAN PARK

Form 5C

Assessment Roll and Tax List of Real Property in the Town of Sylvan, Cass County, Minnesota, for Taxes for the Year 1950.

In Whose Name Assessed	To Whom Transferred		Description of Property: Subdivision (Carlson's Sylvan Park (Lots 25-29 see Sunrise Park))	Sec. or Lot	Town or Block	Rng.	Number of Acres of Land (Acres / Mills)	No. School District	Indicate Homestead Tax or No	Indicate Non-Homestead Tax or No	True and Full Valuations: Land Exclusive of Structures and Improvements (Dollars)	Buildings and Other Structures (Dollars)	Machinery Permanently Attached to Real Estate (Dollars)	Total True and Full Value (Dollars)	Assessed Valuations: Rural: Homestead Up to $4,000 20% (Dollars)	Rural: Over $4,000 and Non-Homestead 33⅓% (Dollars)	All Other: Homestead Up to $4,000 25% (Dollars)	All Other: Over $4,000 and Non-Homestead 40% (Dollars)	All Other: Machinery Attached to Real Estate 33⅓% (Dollars)	Total Assessed Value (Dollars)	Total Assessed Value as Equalized by the Board of Review (Dollars)	Final Equalized Value (Dollars)
Frieda A. Carlson		1		30				1	No		33 / 30			33 / 30		11 / 10				10	11	
Roscoe E. Carlson		2		31					"		33 / 30			33 / 30		11 / 10				10	11	
" "		3		32					"		33 / 30			33 / 30		11 / 10				10	11	
Frieda A. Carlson		4		33					"		33 / 30			33 / 30		11 / 10				10	11	
" "		5		34					"		33 / 30			33 / 30		11 / 10				10	11	
~~State of Minnesota~~	Township of Sylvan	6		35																		
~~State of Minnesota~~	"	7		36																		
~~State of Minnesota~~	"	8		37																		
~~State of Minnesota~~	"	9		38																		
State of Minnesota	"	10		39																		
State of Minnesota	"	11		40																		
State of Minnesota	"	12		41																		
~~State of Minnesota~~	"	13		42																		
State of Minnesota	"	14		43																		
State of Minnesota	"	15		44																		
Roscoe E. Carlson		16		45					9		27 / 24			27 / 24		9 / 8				8	9	
" "		17		46					"		27 / 24			27 / 24		9 / 8				8	9	
Chas. R. & Mabel M. Woodhouse		18		47					"		27 / 24			27 / 24		9 / 8				8	9	
" " "		19		48					"		27 / 24			27 / 24		9 / 8				8	9	
		20																				
											273 / 246			273 / 246		91 / 82				82	91	

Valuations by School Districts as Equalized by Department of Taxation

District No. ..... Rate ..... Mills (Dollars)	District No. ..... Rate ..... Mills (Dollars)	District No. ..... Rate ..... Mills (Dollars)	District No. 1 Rate 227.3 Mills (Dollars)	District No. ..... Rate ..... Mills (Dollars)	District No. ..... Rate ..... Mills (Dollars)
			11		
			11		
			11		
			11		
			11		
			11		
			9		
			9		
			9		
			9		
			9		
			9		
			9		
			9		
			9		
			9		
			91	#1	

Sold for Taxes	Tax including State Homestead ..... Mills ($ cts.)	State Tax on Non-Homestead 64 Mills ($ cts.)	Special Taxes ($ cts.)	Total Taxes ($ cts.)		Paid	When Paid (Month Day Year)	Number of Receipt	March Settlement 1951 ($ cts.)	June Settlement 1951 ($ cts.)	Penalty ($ cts.)	November Settlement 1951 ($ cts.)	Penalty ($ cts.)	Collections to First Monday in January 1952 ($ cts.)	Penalty ($ cts.)	Delinquent on First Monday in January 1952 ($ cts.)	Total Delinquent Tax and Penalty ($ cts.)	Remarks
	258	06		264	1	PAID IN FULL	MAY 3 1951	10171		264 ✓								
	258	06		264	2	PAID IN FULL	MAY 3 1951	10171		264 ✓								
	258	06		264	3	PAID IN FULL	MAY 3 1951	10171		264 ✓								
	258	06		264	4	PAID IN FULL	MAY 3 1951	10171		264 ✓								
	258	06		264	5	PAID IN FULL	MAY 3 1951	10171		264 ✓								
					6													
					7													
					8													
					9													
					10													
					11													
					12													
					13													
					14													
					15													
SOLD FOR TAXES	210	04		214	16											214		
SOLD FOR TAXES	210	04		214	17											214		
	210	04		214	18	2nd Half Paid 1st Half Paid	OCT. 9 1951 MAY 22 1951	13482 10401		107 ✓		107 ✓						
	210	04		214	19	2nd Half Paid 1st Half Paid	OCT. 9 1951 MAY 22 1951	13482 10401		107 ✓		107 ✓						
					20													
	2130	46		2176						1534		214				428		

Form 3C

Assessment Roll and Tax List of Real Property in the Town of Sylvan,

Cass County, Minnesota, for Taxes for the Year 1950.

	In Whose Name Assessed	To Whom Transferred		Description of Property: Subdivision	Sec. or Lot	Town or Block	Rng.	Number of Acres of Land: Acres	Hdths	Sch. School District	Indicate Homestead Tax or No	Indicate Agricultural Tax or No	True and Full Valuations: Land Exclusive of Structures and Improvements	Buildings and Other Structures	Machinery Permanently Attached to Real Estate	Total True and Full Value	Assessed Valuations: Rural: Homestead Up to $4,000 20%	Rural: Over $4,000 and Non-Homestead 33 1/3%	All Other: Homestead Up to $4,000 25%	All Other: Over $4,000 and Non-Homestead 40%	Machinery Permanently Attached to Real Estate 33 1/3%	Total Assessed Value	Total Assessed Value as Equalized by the Board of Review	Final Equalized Value
													Dollars	Dollars	Dollars	Dollars	Dollars	Dollars	Dollars	Dollars	Dollars	Dollars	Dollars	Dollars
	Chas. R. & Mabel M. Woodhouse		1	Carlgren's Sylvan Park	49					1	1/2		27			27		9						
	" " "		2		50						"		24			24		8				8	9	
					27								24			27		9						
	" " "		3		51						"		24			24		8				8	9	
					27								24			27		9						
	" " "		4		52						"		24			24		8				8	9	
					27								24			27		9						
	Elmer O. Carrier		5		53						"		110	241		351		117						
					100								100	200		300		100				100	117	
	Dan & Mary Michaud		6		54						"		77	90		177		59						
					75								75	125		200		50				50	59	
	Geo. M. & Bernice V. Wilder		7		55						"		217	432		649		183				183	213	
					210								210	349		649		183						
	State of Minnesota		8		56																			
	State of Minnesota		9		57																			
	State of Minnesota		10		58																			
	Chas. Johnson		11		59						"		24			24		7						
					21								21			21		7				7	8	
	State of Minnesota		12		60																			
	State of Minnesota		13		61																			
	State of Minnesota		14		62																			
	State of Minnesota		15		63																			
	State of Minnesota		16		64																			
	State of Minnesota		17		65																			
			18																					
			19																					
			20																					
													545	751		1296		432						
													472	624		1116		372				372	432	

	Sold for Taxes	Validations by School Districts as Equalized by Department of Taxation: District No. ..... Rate ..... Mills	District No. 1 Rate 27.7 Mills	District No. ..... Rate ..... Mills	Taxes: District No. ..... Rate 23.4 Mills	District No. ..... Rate ..... Mills	District No. ..... Rate ..... Mills	Tax including State Homestead ..... Mills	State Tax on Non-Homestead 4 1/4 Mills	Special Taxes	Total Taxes		Paid	When Paid	Number of Receipt	March Settlement 1951	June Settlement 1951	Penalty	November Settlement 1951	Penalty	Collections to First Monday in January 1952	Penalty	Delinquent on First Monday in January 1952	Penalty	Total Delinquent Tax and Penalty	Remarks
		Dollars	Dollars	Dollars	Dollars	Dollars	Dollars	$ cts.	$ cts.	$ cts.	$ cts.			Month Day Year		$ cts.	$ cts.	$ cts.	$ cts.	$ cts.	$ cts.	$ cts.	$ cts.	$ cts.		
1				9				2 10	04		2 14	1	2nd Half Paid 1st Half Paid	OCT 2 6 1951 MAY 2 1 1951	13982 7401		1 07	✓	1 07	✓						
2				9				2 10	04		2 14	2	2nd Half Paid 1st Half Paid	OCT 2 6 1951 MAY 2 1 1951	13980 7401		1 07	✓	1 07	✓						
3				9				2 10	04		2 14	3	2nd Half Paid 1st Half Paid	OCT 2 6 1951 MAY 2 1 1951	13979 7401		1 07	✓	1 07	✓						
4				9				2 10	04		2 14	4	2nd Half Paid 1st Half Paid	OCT 2 6 1951 MAY 2 1 1951	13978 7401		1 07	✓	1 07	✓						
5				117				27 38	52		27 90	5	Balance Paid Paid Full	OCT 2 2 1951 MAY 3 1 1951	14946 10136		14 92	✓	13 00	✓						
6				58				13 58	26		13 84	6	PAID IN FULL FEB 2 8 1951		3200	13 84										
7				213				49 84	94		50 78	7	2nd Half Paid 1st Half Paid	AUG 2 8 1951 MAY 3 1 1951	12226 1208		25 39	✓	25 39	✓						
8												8														
9												9														
10												10														
11	SOLD FOR TAXES	8						1 76	04		1 80	11												18 39	1 84	
12												12														
13												13														
14												14														
15												15														
16												16														
17												17														
18												18														
19												19														
20												20														
		8		424			81	176	197		1 02 88					13 84	44 59		42 67					1 80		
							81	99 20																		

LAND & ALLIS'S 1st. ADD'N TO SYLVAN BEACH

LAND & ALLIS'S 2nd. ADD'N TO SYLVAN BEACH

SYLVAN BEACH

LAND & ALLIS'S 3rd. ADD'N TO SYLVAN BEACH

ALLIS'S ADD TO SYLVAN

NORTH SYLVAN PARK

CARLGREN'S SYLVAN PARK

Form 3C

Assessment Roll and Tax List of Real Property in the Town of Sylvan,

Cass County, Minnesota, for Taxes for the Year 1950.

In Whose Name Assessed	To Whom Transferred	Description of Property: Subdivision	Sec. or Lot	Town or Block	Reg.	Number of Acres of Land: Acres	Hdths	Sch. District	Indicate Homestead Tax or No	Indicate Agricultural Tax or No	True and Full Valuations: Land Exclusive of Structures Thereon Improvements (Dollars)	Buildings and Other Structures (Dollars)	Machinery Permanently Attached to Real Estate (Dollars)	Total True and Full Value (Dollars)	Assessed Valuations: Rural: Homestead Up to $4,000 20% (Dollars)	Rural: Over $4,000 and Non-Homestead 33⅓% (Dollars)	All Other: Homestead Up to $4,000 25% (Dollars)	All Other: Over $4,000 and Non-Homestead 40% (Dollars)	All Other: Machinery Permanently Attached to Real Estate 33⅓% (Dollars)	Total Assessed Value (Dollars)	Total Assessed Value as Equalized by the Board of Review (Dollars)	Final Equalized Value (Dollars)
~~State of Minnesota~~	(Cont. to Orell Leen) Orell Leen	Carlgren's Sylvan Park	66					1	Yes		9			9		3				3	3	
~~State of Minnesota~~	" "	" 2 "	67						"		9			9		3				3	3	
~~State of Minnesota~~	" "	" 3 "	68						"		9			9		3				3	3	
~~State of Minnesota~~	" "	" 4 "	69						"		9			9		3				3	3	
~~State of Minnesota~~	" "	" 5 "	70						"		9			9		3				3	3	
~~State of Minnesota~~	" "	" 6 "	71						"		9			9		3				3	3	
State of Minnesota		7	72																			
State of Minnesota		8	73																			
State of Minnesota		9	74																			
State of Minnesota		10	75																			
State of Minnesota		11	76																			
State of Minnesota		12	77																			
State of Minnesota		13	78																			
State of Minnesota		14	79																			
Anne L. + Ruth Brennivin		15	80						Yes		110	240	200	550	70	210				280	280	
									No		100	630	525 cabins	825	60	175				235	280	
		16																				
		17																				
		18																				
		19																				
		20									164	870		1034	70	228				298	298	
											154	725		879	60	198				258	298	

Sold for Taxes	Valuations by School Districts as Equalized by Department of Taxation: District No. 1 Rate 20 Mills (Dollars)	District No. ..... Rate ..... Mills (Dollars)	District No. ..... Rate ..... Mills (Dollars)	District No. ..... Rate ..... Mills (Dollars)	District No. ..... Rate ..... Mills (Dollars)	District No. ..... Rate ..... Mills (Dollars)	Tax including State Homestead ..... Mills ($ cts.)	State Tax on Non-Homestead 4.6 Mills ($ cts.)	Special Taxes ($ cts.)	Total Taxes ($ cts.)		Paid	When Paid: Month	Day	Year	Number of Receipt	March Settlement 1951 ($ cts.)	June Settlement 1951 ($ cts.)	Penalty ($ cts.)	November Settlement 1951 ($ cts.)	Penalty ($ cts.)	Collections to First Monday in January 1952 ($ cts.)	Penalty ($ cts.)	Delinquent on First Monday in January 1952 ($ cts.)	Penalty ($ cts.)	Total Delinquent Tax and Penalty ($ cts.)	Remarks
~~Forfeit~~	3						66			66	1	PAID IN FULL	APR	26	1951	5122		66									
"	3						66			66	2	PAID IN FULL	APR	26	1951	5122		66									
"	3						66			66	3	PAID IN FULL	APR	26	1951	5122		66									
"	3						66			66	4	PAID IN FULL	APR	26	1951	5122		66									
"	3						66			66	5	PAID IN FULL	APR	26	1951	5122		66									
~~Forfeit~~	3						66			66	6	PAID IN FULL	APR	26	1951	5122		66									
											7																
											8																
											9																
											10																
											11																
											12																
											13																
											14																
	# 70										15	2nd Half Paid	July	6	1951	19776				31 72							
	210						61 32	92		62 24	15	1st Half Paid	OCT	31	1951	19443				31 12	93						Remove to #3 Center
											16																
											17																
											18																
											19																
											20																
	# 70																										
	228					$1	65 21	92		66 20								3 94		62 24							
	298																										

LAND & ALLOTS 1st. ADD'N. TO SYLVAN BEACH

LAND & ALLOTS 2nd. ADD'N. TO SYLVAN BEACH

SYLVAN BEACH

SYLVAN GROVE

LAND & ALLOTS 2nd. ADD'N. TO SYLVAN BEACH

SYLVAN BEACH

AVALON

AVALON EAST

SYLVAN GROVE

SYLVAN BEACH

CARLGREN

Assessment Roll and Tax List of Real Property in the Town of Sylvan, Cass County, Minnesota, for Taxes for the Year 1950.

	In Whose Name Assessed	To Whom Transferred	Description of Property (Part of Lot 1 Sec. 11-133-30 + Part of Lot 1 Sec. 12-133-30 Subdivision Sylvan Beach)	Sec. or Lot	Town or Block	Reg.	Number of Acres of Land (Acres)	(100ths)	No. School District	Individual Homestead Tax or No	Individual Non-Homestead Tax or No	Land Exclusive of Structures Improvements (133 + 133 = 266)	Buildings and Other Structures	Machinery Permanently Attached to Real Estate	Total True and Full Value	Rural Homestead Up to $4,000 20%	Rural Over $4,000 and Non-Homestead 33⅓%	All Other Homestead Up to $4,000 25%	All Other Over $4,000 and Non-Homestead 40%	Machinery Permanently Attached to Real Estate 33⅓%	Total Assessed Value	Total Assessed Value as Equalized by the Board of Review	Final Equalized Value
												Dollars	Dollars	Dollars	Dollars	Dollars	Dollars	Dollars	Dollars	Dollars	Dollars	Dollars	Dollars
1	Geo. M. & Bernice Wilden			1	1				1	2		33			33		11						
	" "											30			30		10				10	11	
2				2								33			33		11						
												30			30		10				10	11	
3	D.W. & L.M. Leickinger			3								48	120		168		56						
	" " "											44	100		144		48				48	56	
4				4								51			51		17						
												45			45		15				15	17	
5	Max Schelist			5								51	70		121		17						
	Max O. Schelist											45	75		120		40				40	47	
6				6								18			18		6						
												16			16		5				5	6	
7	Leonard E. & Clarice J. Kurpius			7								18			18		6						
	" " "											15			15		5				5	6	
8				8								18			18		6						
												15			15		5				5	6	
9				9								18			18		6						
												15			15		5				5	6	
10				10								18			18		6						
												15			15		5				5	6	
11				11								18			18		6						
												15			15		5				5	6	
12				12								18			18		6						
												15			15		5				5	6	
13				13								18			18		6						
												15			15		5				5	6	
14				14								18			18		6						
												15			15		5				5	6	
15		Stanley & Dorothy Burle		15								18			18		6						
												15			15		5				5	6	
16				16								18			18		6						
												15			15		5				5	6	
17				17								18			18		6						
												15			15		5				5	6	
18				18								18	130		148		56						
												15	126		141		47				47	56	
19																							
20																							
												450	360		810		270						
												399	301		690		230				230	270	

	Sold for Taxes	Valuations by School Districts as Equalized by Department of Taxation: District No. ..... Rate ..... Mills	District No. 2 Rate 27 Mills	District No. ..... Rate ..... Mills	District No. ..... Rate ..... Mills	District No. ..... Rate ..... Mills	District No. ..... Rate ..... Mills	Tax including State Homestead ..... Mills	State Tax on Non-Homestead 44 Mills	Special Taxes	Total Taxes	Paid	When Paid (Month Day Year)	Number of Receipt	March Settlement 1951	June Settlement 1951	Penalty	November Settlement 1951	Penalty	Collections to First Monday in January 1952	Penalty	Delinquent on First Monday in January 1952	Penalty	Total Delinquent Tax and Penalty	Remarks
		Dollars	Dollars	Dollars	Dollars	Dollars	Dollars	$ cts.	$ cts.	$ cts.	$ cts.				$ cts.	$ cts.	$ cts.	$ cts.	$ cts.	$ cts.	$ cts.	$ cts.	$ cts.	$ cts.	
1		11						2 46	06		2 46	1	2nd Half Paid AUG 2 9 1951	12226		123		123							
													1st Half Paid MAY 2 1 1951	11801											
2		11						2 46	06		2 46	2	2nd Half Paid AUG 2 9 1951	12226		123		123							
													1st Half Paid MAY 2 1 1951	11800											
3		56						1 226	24		1 250	3	PAID IN FULL MAY 2 2 1951	6982		1250									
4		17						3 72	08		3 80	4	PAID IN FULL MAY 2 2 1951	6982		380									
5		47						1 030	20		1 050	5	PAID IN FULL MAY 3 1 1951	10125		1050									
6		6						132	02		134	6	PAID IN FULL MAY 3 1 1951	10125		134									
7		6						132	02		134	7	PAID IN FULL MAY 3 1 1951	10169		134									
8		6						132	02		134	8	PAID IN FULL MAY 3 1 1951	10169		134									
9		6						132	02		134	9	PAID IN FULL MAY 3 1 1951	10169		134									
10		6						132	02		134	10	PAID IN FULL MAY 3 1 1951	10169		134									
11		6						132	02		134	11	PAID IN FULL MAY 3 1 1951	10169		134									
12		6						132	02		134	12	PAID IN FULL MAY 3 1 1951	10169		134									
13		6						132	02		134	13	PAID IN FULL MAY 3 1 1951	10169		134									
14		6						132	02		134	14	PAID IN FULL MAY 3 1 1951	10169		134									
15		6						132	02		134	15	PAID IN FULL MAY 18 1951												
16		6						132	02		134	16	PAID IN FULL MAY 16 1951	16595		1652									
17		6						132	02		134	17	PAID IN FULL MAY 16 1951												
18		56						1 226	24		1 250	18	PAID IN FULL MAY 16 1951												
19																									
20																									
		270					41	5 918	112		6 030					5784		246							

Assessment Roll and Tax List of Real Property in the Town of Sylvan, Cass County, Minnesota, for Taxes for the Year 1950.

Subdivision: Sylvan Beach

Line	In Whose Name Assessed	To Whom Transferred	Sec. or Lot	Town or Block	Rng.	Acres	No. School District	Homestead Yes or No	Agricultural Yes or No	Land Exclusive of Structures and Improvements (Dollars)	Buildings and Other Structures (Dollars)	Machinery Permanently Attached to Real Estate (Dollars)	Total True and Full Value (Dollars)	Rural Homestead Up to $4,000 20%	Rural Over $4,000 and Non-Homestead 33⅓%	All Other Homestead Up to $4,000 25%	All Other Over $4,000 and Non-Homestead 40%	Machinery Permanently Attached to Real Estate 33⅓%	Total Assessed Value	Total Assessed Value as Equalized by the Board of Review	Final Equalized Value
1	Verne A. Lockwood		19	1			1	No		9 / 9			9 / 9		3 / 3				3	3	
2	" "		20					"		9 / 9			9 / 9		3 / 3				3	3	
3	" "		21					"		9 / 9			9 / 9		3 / 3				3	3	
4	" "		22					"		9 / 9			9 / 9		3 / 3				3	3	
5	" "		23					"		9 / 9			9 / 9		3 / 3				3	3	
6	" "		24					"		9 / 9			9 / 9		3 / 3				3	3	
7	" "		25					"		9 / 9			9 / 9		3 / 3				3	3	
8	" "		26					"		18 / 15			18 / 15		6 / 5				5	6	
9	" "		27					"		18 / 15			18 / 15		6 / 5				5	6	
10	" "		28					"		18 / 15			18 / 15		6 / 5				5	6	
11	" "		29					"		18 / 15			18 / 15		6 / 5				5	6	
12	" "		30					"		18 / 15			18 / 15		6 / 5				5	6	
13	John Albert Benson	A. + Katherine E. Benson	31					"		57 / 51			57 / 51		19 / 17				17	19	
14	" " "	"	32					"		54 / 49	600 / 500		654 / 549		218 / 183				183	218	
15	" " "	"	33					"		57 / 51			57 / 51		19 / 17				17	19	
16	Manley J. + Lena Howe	Axel D. + Ellen Johnson	34					"		57 / 51	450 / 375		507 / 426		169 / 142				142	169	
17	" " "	"	35					"		57 / 51			57 / 51		19 / 17				17	19	
18	Harvey D. + Bessie M. Covel		36					"		165 / 150	450 / 375		615 / 525		205 / 175				175	205	
19	Frank Swanson		37					"		165 / 150	360 / 300		525 / 450		175 / 150				150	175	
20																					
										765 / 691	1860 / 1550		2625 / 2241		875 / 747				747	875	

Line	Sold for Taxes	District No. ... Rate ... Mills	District No. 1 Rate 219.95 Mills	District No. ... Rate ... Mills	District No. 1 Rate 234.07 Mills	District No. ... Rate ... Mills	District No. ... Rate ... Mills	Tax Including State Homestead	State Tax on Non-Homestead 4.40 Mills	Special Taxes	Total Taxes	Paid / When Paid	Number of Receipt	March Settlement 1951	June Settlement 1951	Penalty	November Settlement 1951	Penalty	Collections to First Monday in January 1952	Penalty	Delinquent on First Monday in January 1952	Total Delinquent Tax and Penalty	Remarks
1			3					66			66	PAID IN FULL MAY 21 1951	11239		66								
2			3					66			66	PAID IN FULL MAY 21 1951			66								
3			3					66			66	PAID IN FULL MAY 21 1951			66								
4			3					66			66	PAID IN FULL MAY 21 1951			66								
5			3					66			66	PAID IN FULL MAY 21 1951	11239		66								
6			3					66			66	PAID IN FULL MAY 21 1951			66								
7			3					66			66	PAID IN FULL MAY 21 1951			66								
8			6					1 32	02		1 34	PAID IN FULL MAY 21 1951			1 34								
9			6					1 32	02		1 34	PAID IN FULL MAY 21 1951			1 34								
10			6					1 32	02		1 34	PAID IN FULL MAY 21 1951	11239		1 34								
11			6					1 32	02		1 34	PAID IN FULL MAY 21 1951			1 34								
12			6					1 32	02		1 34	PAID IN FULL MAY 21 1951			1 34								
13					19			4 44	08		4 52	PAID IN FULL MAY 31 1951	10142		4 52								
14					218			51 02	96		51 98	PAID IN FULL MAY 31 1951	10142		51 98								
15					19			4 44	08		4 52	PAID IN FULL MAY 31 1951	10142		4 52								
16					169			39 54	74		40 28										40 28	J 44 31	
17					19			4 44	08		4 52										4 52	J 4 97	
18					205			47 98	90		48 88	PAID IN FULL APR 30 1951	5238		48 88								
19					175			40 96	78		41 74	2nd Half Paid SEP 27 1951; 1st Half Paid MAY 14 1951	12643; 6569		20 87		20 87						
20																							
			51		824			*1 11 22 / *1 192 82	3 72		207 76				142 09		20 87				44 80		

LAGE OF SYLVAN · NORTH SYLVAN · CARLYON'S SYLVAN PARK · SYLVAN BEACH · LAND & ALLEN'S 1st ADDN. TO SYLVAN BEACH · SYLVAN SHADY SHORES · LAND & ALLEN'S 2nd ADDN. TO SYLVAN BEACH

Assessment Roll and Tax List of Real Property in the Town of Sylvan, Cass County, Minnesota, for Taxes for the Year 1950.

Form 5C—BLUE-BLACK BIRMINGHAM, BIRMINGHAM

In Whose Name Assessed	To Whom Transferred		Description of Property: Subdivision	Sec. or Lot	Town or Block	Rng.	Number of Acres of Land (Acres / 100ths)	No. School District	Indicate Consolidated Tax as Yes or No	Indicate Consolidated Tax as Yes or No	True and Full Valuations: Land Exclusive of Structures Or Improvements	Buildings and Other Structures	Machinery Permanently Attached to Real Estate	Total True and Full Value	Assessed Valuations: Rural: Homestead Up to $4,000 20%	Rural: Over $4,000 and Non-Homestead 33⅓%	All Other: Homestead Up to $4,000 25%	All Other: Over $4,000 and Non-Homestead 40%	All Other: Machinery Permanently Attached to Real Estate 33⅓%	Total Assessed Value	Total Assessed Value Equalized by the Board of Review	Final Equalized Value
											Dollars	Dollars	Dollars	Dollars	Dollars	Dollars	Dollars	Dollars	Dollars	Dollars	Dollars	Dollars
Sec. State Bank, Pillager		1		38	1			1	1/10		57			57		19				19		
											57	180		237		79				79		
" "		2		39					"		57	150		207		69				69		
											57			57		19				19		
" "		3		40					"		57			57		19				19		
Frank J. + Albert L. McLain		4		41					"		54	180		234		78				78		
											54	150		204		68				68		
Adolph H. + Mae E. Passehl		5		42					"		39	75		114		38				38		
Andrew Schiche		6		43					"		33			33		11				11		
											30			30		10				10		
" "		7		44					"		33			33		11				11		
											30			30		10				10		
" "		8		45					"		33			33		11				11		
											30			30		10				10		
" "		9		46					"		33			33		11				11		
											30			30		10				10		
" "		10		47					"		33			33		11				11		
											30			30		10				10		
" "		11		48					"		33			33		11				11		
											30			30		10				10		
" "		12		49					"		33			33		11				11		
											30			30		10				10		
" "		13		50					"		33			33		11				11		
											30			30		10				10		
" "		14		51					"		33			33		11				11		
											30			30		10				10		
" "		15		52					"		33			33		11				11		
											30			30		10				10		
" "		16		53					"		33			33		11				11		
											30			30		10				10		
" "		17		54					"		33			33		11				11		
											30			30		10				10		
" "		18		55					"		33			33		11				11		
											30			30		10				10		
" "		19		56					"		33			33		11				11		
											30			30		10				10		
		20																				
											789	450		1239		393				393		
											662	376		1038		346				346		393

Sold for Taxes: 1 (Parcel 4)

Valuations by School Districts as Equalized by Department of Taxation

	District No. ..... Rate ..... Mills	District No. 1 Rate 47.3 Mills	District No. ..... Rate ..... Mills	District No. 1 Rate 28.42 Mills	District No. ..... Rate ..... Mills	District No. ..... Rate ..... Mills
	Dollars	Dollars	Dollars	Dollars	Dollars	Dollars
1				19		
2				79		
3				19		
4				78		
5				38		
6				11		
7				11		
8				11		
9				11		
10				11		
11				11		
12				11		
13				11		
14				11		
15				11		
16				11		
17				11		
18				11		
19				11		
20						
	154		239		#1 33 60 / #1 55 72	1.88

	Tax including State Homestead ..... Mills	State Tax on Non-Homestead 44 Mills	Special Taxes	Total Taxes
	$ cts.	$ cts.	$ cts.	$ cts.
1	4.44	.08		4.52
2	18.48	.34		18.82
3	4.44	.08		4.52
4	18.26	.34		18.60
5	6.32	.20		6.52
6	2.46	.06		2.46
7	2.46	.06		2.46
8	2.46	.06		2.46
9	2.46	.06		2.46
10	2.46	.06		2.46
11	2.46	.06		2.46
12	2.46	.06		2.46
13	2.46	.06		2.46
14	2.46	.06		2.46
15	2.46	.06		2.46
16	2.46	.06		2.46
17	2.46	.06		2.46
18	2.46	.06		2.46
19	2.46	.06		2.46
20				
	91.40			

	Paid	When Paid: Month Day Year	Number of Receipt	March Settlement 1951	June Settlement 1951	Penalty	November Settlement 1951	Penalty	Collections to First Monday in January 1952	Penalty	Delinquent on First Monday in January 1952	Total Delinquent Tax and Penalty	Remarks
				$ cts.	$ cts.	$ cts.	$ cts.	$ cts.	$ cts.	$ cts.	$ cts.	$ cts.	
1	2nd Half Paid	OCT 3 1 1951	14767										
	1st Half Paid	MAY 3 1 1951	11216										
2	2nd Half Paid	OCT 3 1 1951	14767										
	1st Half Paid	MAY 3 1 1951	11216		941		941						
3	2nd Half Paid	OCT 3 1 1951	14767										
	1st Half Paid	MAY 3 1 1951	11216		226		226						
4	PAID IN FULL	FEB 9 1951	12617	1860									
5	PAID IN FULL	MAY 3 1 1951	11216		632								4.18 Abated
6	Balance Paid	OCT 3 0 1951											
	Part Paid	MAY 2 7 1951											
7	Balance Paid	OCT 3 0 1951											
	Part Paid	MAY 2 7 1951											
8	Balance Paid	OCT 3 0 1951											
	Part Paid	MAY 2 7 1951											
9	Balance Paid	OCT 3 0 1951	11326		1029		693						
	Part Paid	MAY 2 7 1951	12265										
10	Balance Paid	OCT 3 0 1951											
	Part Paid	MAY 2 7 1951											
11	Balance Paid	OCT 3 0 1951	14932				1722						
	Part Paid	MAY 2 7 1951											
12	Balance Paid	OCT 3 0 1951											
	Part Paid	MAY 2 7 1951											
13	Balance Paid	OCT 3 0 1951											
	Part Paid	MAY 2 7 1951											
14	Balance Paid	OCT 3 0 1951											
	Part Paid	MAY 2 7 1951											
15	Balance Paid	OCT 3 0 1951											
	Part Paid	MAY 2 7 1951											
16	Balance Paid	OCT 3 0 1951											
	Part Paid	MAY 2 7 1951											
17	Balance Paid	OCT 3 0 1951											
	Part Paid	MAY 2 7 1951											
18	Balance Paid	OCT 3 0 1951											
	Part Paid	MAY 2 7 1951											
19	Balance Paid	OCT 3 0 1951											
	Part Paid	MAY 2 7 1951											
20													
				18	3054		3808						418

LAND & ALLOTS 1st. ADD'N. TO SYLVAN BEACH

LAND & ALLOTS 2nd. ADD'N. TO SYLVAN BEACH

SYLVAN SHORE

LAND & ALLOTS 3rd. ADD'N. TO SYLVAN BEACH

CARLTON'S SYLVAN PARK NORTH SYLVAN

AGE OF SYLVAN

SYLVAN BEACH

Assessment Roll and Tax List of Real Property in the Town of Sylvan, Cass County, Minnesota, for Taxes for the Year 1950.

Form SC

In whose name assessed	To whom transferred	Description of property: Subdivision	Sec. or Lot	Town or Block	Rng.	Number of Acres of Land: Acres	Units	Sec. School District	Individual Homestead Tax or No	Individual Agricultural Tax or No	True and Full Valuations: Land Exclusive of Structures and Improvements	Buildings and Other Structures	Machinery Permanently Attached to Real Estate	Total True and Full Value	Assessed Valuations: Rural: Homestead Up to $4,000 20%	Rural: Over $4,000 and Non-Homestead 33⅓%	All Other: Homestead Up to $4,000 25%	All Other: Over $4,000 and Non-Homestead 40%	All Other: Machinery Permanently Attached to Real Estate 33⅓%	Total Assessed Value as Equalized by the Board of Review	Final Equalized Value
	Land + Allen's First Addn. to Sylvan Beach (Part of Lot 2 Sec. 11-133-30)																				
Clayton A. Land			1		1			1	1 (Year)		20	505		525	111						
Frank + Alice M. Allen			2		2				2 (Year)		65	430		465	93					93	111
											57	1440		1465		488				488	585
Armin L. Stoke			3		3			"			45	120		165		55				55	65
" "											45	180		225		75				75	
											42	150		192		64				64	76
		E½ of	4					"			24			24		8					
											21			21		7				7	8
Rollie S. + Ella A. Lynes		W½ of	4					"			24	270		294		98					
" "											21	225		246		82				82	98
			5					"			45			45		15					
			6					"			42			42		14				14	15
											75	240		315		105					
Fredric E. + Victoria V. Clifton			7		6			"			67	200		267		89				89	105
											45	180		225		75					
George + Alice J. Fyfrie		E½ of	7					"			42	150		192		64				64	76
" " "		W½ of	7																		
			8					"			51			51		17					
William J. + Adelene M. Crocker											45			45		15				15	17
			9					"			33			33		11					
~~Clayton A. Land + Frank S. Allen~~											30			30		10				10	11
Frank Allen + Clayton Land			10					"			21			27		9					
											24			24		8				8	9
" " " "			11								27			27		9					
								"			24			24		8				8	9
" " " "			12								33			33		11					
								"			30			30		10				10	11
" " " "		E½ of	13								57	180		237		79					
								"			45	150		195		65				65	79
Carl J. + Eva M. Martin		W½ of	13					"			24			24		8					
											21			21		7				7	8
" "			14					"			48	120		168		56					
											44	100		144		48				48	56
" "			15					"			33			33		11					
											30			30		10				10	11
			18																		
			19																		
			20																		
											686	1819		2505	111	680					
											618	1515		2133	93	556				649	761

In whose name assessed	Sold for taxes	Valuations by school districts as equalized by department of taxation: District No. ..... Rate ..... Mills	District No. ..... Rate ..... Mills	District No. ..... Rate ..... Mills	District No. ..... Rate ..... Mills	District No. ..... Rate ..... Mills	District No. ..... Rate ..... Mills	Tax including State Homestead ..... Mills	State Tax on Non-Homestead 4.4 Mills	Special taxes	Total taxes	Paid	When paid	Number of Receipt	March Settlement 1951	June Settlement 1951	Penalty	November Settlement 1951	Penalty	Collections to First Monday in January 1952	Penalty	Delinquent on First Monday in January 1952	Total Delinquent Tax and Penalty	Remarks
		Dollars	Dollars	Dollars	Dollars	Dollars	Dollars	$ cts.	$ cts.	$ cts.	$ cts.		Month Day Year		$ cts.	$ cts.	$ cts.	$ cts.	$ cts.	$ cts.	$ cts.	$ cts.	$ cts.	
Clayton A. Land				4 111				25 98			25 98	1 All Half Paid	AUG 1 1951	12040				12 99	51			12 99 + 1 49	
Frank + Alice M. Allen					65			15 22	28		15 50	2 2nd Half Paid	OCT 2 1 1951	15187										
												2 [illegible] Paid	MAY 3 1 1951	11235		7 75		7 75						
Armin L. Stoke					75			17 56	34		17 90	3 PAID IN FULL	MAY 3 1 1951	11215		17 90								
" "					8			1 88	04		1 92	4 PAID IN FULL	MAY 3 1 1951	11213		1 92								
	SOLD FOR TAXES				98			22 94	44		23 38	5 2nd Half Paid	OCT 2 2 1951	13249										
Rollie S. + Ella A. Lynes												5 All Half Paid	MAY 4 6 1951	16104		11 69		11 69						
					15			3 52	06		3 58	6 2nd Half Paid	OCT 2 2 1951	13249										
												6 All Half Paid	MAY 4 6 1951	16462		1 79		1 79						
Fredric E. + Victoria V. Clifton	SOLD FOR TAXES				105			24 58	46		25 04	7										25 04		
					75			17 56	34		17 90	8 PAID IN FULL	MAY 3 1 1951	10144		17 90								
George + Alice J. Fyfrie												9												
					17			3 98	08		4 06	10 PAID IN FULL	MAY 7 1951	5910		4 06								
William J. + Adelene M. Crocker												10 2nd Half Paid	OCT 3 1 1951	15184										
	SOLD FOR TAXES				11			2 58	06		2 64	11 Part Paid	MAY 3 1 1951	11338		1 65		99						
					9			2 10	04		2 14	12										2 14 + 2 25		
					9			2 10	04		2 14	13										2 14 + 2 25		
					11			2 58	06		2 64	14										2 64 + 2 90		
					77			1 802	34		1 836	15										18 26 + 20 20		
					8			1 88	04		1 92	16 PAID IN FULL	APR 2 6 1951	5124		1 92								
					56			13 10	24		13 34	17 PAID IN FULL	APR 2 6 1951	5124		13 34								
					11			2 58	06		2 64	18 PAID IN FULL	APR 2 6 1951	5124		2 64								
												19												
												20												
				4 111				17 816	292		18 108					82 56		35 21				63 31		
				650																				
				761																				

Form 5C

Assessment Roll and Tax List of Real Property in the Town of Sylvan, Cass County, Minnesota, for Taxes for the Year 1950.

	IN WHOSE NAME ASSESSED	TO WHOM TRANSFERRED		DESCRIPTION OF PROPERTY: SUBDIVISION	Sec. or Lot	Town or Block	Rng.	Number of Acres of Land: Acres	100ths	No. School District	Indicate Homestead Tax at No	Indicate Agricultural Tax at No	TRUE AND FULL VALUATIONS: LAND Exclusive of Structures and Improvements	BUILDINGS and Other Structures	MACHINERY Permanently Attached to Real Estate	TOTAL True and Full Value	ASSESSED VALUATIONS: RURAL: Homestead Up to $4,000 20%	RURAL: Over $4,000 and Non-Homestead 33⅓%	ALL OTHER: Homestead Up to $4,000 25%	ALL OTHER: Over $4,000 and Non-Homestead 40%	MACHINERY Permanently Attached to Real Estate 33⅓%	TOTAL ASSESSED VALUE	Total Assessed Value as Equalized by the Board of Review	FINAL EQUALIZED VALUE
				Sylvan Shady Shores (Book 748 Sec. 2-133-30)									Dollars	Dollars	Dollars	Dollars	Dollars	Dollars	Dollars	Dollars	Dollars	Dollars	Dollars	Dollars
	Elmer E. Erickson		1		1	1				1			9			9					3	3	3	
	" "		2		2								9			9					3	3		
													24	240		264	52							
													20	200		220	44					44	52	
	C. E. + Lenora J. Hawk		3		3								45	240		285		95						
													40	200		240		80				80	95	
	Elmer E. Erickson		4		4								3			3		1				1		
	" "		5		5								45	240		285		95						
													40	200		240		80				80	95	
	" "		6		6								3			3		1				1	1	
	" "		7		7								9			9		3				3	3	
	" "		8		8								45	210		255		85						
													40	176		216		72				72	85	
	" "		9		9								45	210		255		85						
													40	176		216		72				72	85	
	" "		10		10								45	210		255		85						
													40	176		216		72				72	85	
	Walter E. + Mabel A. Larson		11		11								42			42		14				14		
													39			39		13				13	14	
	" " "		12		12								45	240		285		95						
													40	200		240		80				80	95	
	Geo. B. + Nellie Sigler		13		13								45	240		285		95						
													40	200		240		80				80	95	
	Elmer E. Erickson		14		14								45	120		165	33							
													40	100		140	28					28	33	
	" "		15		15								45	720		765	153							
													40	600		640	128					128	153	
	" "		16		16								45			45	9							
													40			40	8					8	9	
	" "		17		17								45			45	9							
													40			40	8					8	9	
	Lyle R. + Evelyn M. Common		18		18								45	210		255		85						
													40	176		216		72				72	85	
	Elmer E. Erickson		19		19								45	210		255		85						
													40	176		216		72				72	85	
	"		20		20								42			42		14						
													39			39		13				13	14	
													713	3090		3803	256	741						
													642	2580		3222	216	714				930	1097	

Cass County, Minnesota, for Taxes for the Year 1950.

	SOLD FOR TAXES	VALIDATIONS BY SCHOOL DISTRICTS AS EQUALIZED BY DEPARTMENT OF TAXATION: District No. ..... Rate ..... Mills	District No. ..... Rate ..... Mills	District No. ..... Rate ..... Mills	District No. ..... Rate ..... Mills	District No. ..... Rate ..... Mills	District No. ..... Rate ..... Mills	Tax including State Homestead ..... Mills	State Tax on Non-Homestead 44% Mills	SPECIAL TAXES	TOTAL TAXES		PAID	WHEN PAID	Number of Receipt	March Settlement 1951	June Settlement 1951	Penalty	November Settlement 1951	Penalty	Collections to First Monday in January 1952	Penalty	Delinquent on First Monday in January 1952	Total Delinquent Tax and Penalty	REMARKS
		Dollars	Dollars	Dollars	Dollars	Dollars	Dollars	$ cts.	$ cts.	$ cts.	$ cts.			Month Day Year		$ cts.	$ cts.	$ cts.	$ cts.	$ cts.	$ cts.	$ cts.	$ cts.	$ cts.	
1	SOLD FOR TAXES			3				70			70	1											70		
2	SOLD FOR TAXES			1 52				1216			1216	2	Date Paid	MAY 31 1951	10160		1129						87		
3	SOLD FOR TAXES			95				2224	42		2266	3											2266		
4	SOLD FOR TAXES			1				24			24	4											24		
5	SOLD FOR TAXES			95				2224	42		2266	5											2266		
6	SOLD FOR TAXES			1				24			24	6											24		
7	SOLD FOR TAXES			3				70			70	7											70		
8				85				1990	38		2028	8	PAID IN FULL	July 5 1951	9744				2028	30				
9	SOLD FOR TAXES			85				1990	38		2028	9	PAID IN FULL	JUL 2 1951	9857				2028	30				
10	SOLD FOR TAXES			85				1990	38		2028	10											2028		
11				14				328	06		334	11	PAID IN FULL	APR 26 1951	5125		334								
12				95				2224	42		2266	12	PAID IN FULL	APR 26 1951	5125		2266								
13				95				2224	42		2266	13	PAID IN FULL	MAY 31 1951	10220		2266								
14	SOLD FOR TAXES			1 33				772			772	14	PAID IN FULL	OCT 31 1951					772						
15	SOLD FOR TAXES			1 153				3580			3580	15	PAID IN FULL	OCT 31 1951					3580						
16	SOLD FOR TAXES			1 9				210			210	16	PAID IN FULL	OCT 31 1951	13910				210	191					
17	SOLD FOR TAXES			1 9				210			210	17	PAID IN FULL	OCT 31 1951					210						
18				85				1990	38		2028	18	PAID IN FULL	MAY 31 1951	10170		2028		(on 20)						(reduce)
19	SOLD FOR TAXES			85				1990	38		2028	19	PAID IN FULL	JAN 2 1952	14672						2028	162			
20				14				328	06		334	20	PAID IN FULL	JAN 22 1951	4303		334								
				1256			#1	25679	370		26048						8338		8828		2028		6835		
				1097																					

Form 5C

Assessment Roll and Tax List of Real Property in the Town of Sylvan,

	In Whose Name Assessed	To Whom Transferred	Description of Property: Subdivision	Sec. or Lot	Town or Block	Rng.	Number of Acres of Land: Acres	Tenths	No. School District	Indicate Homestead Tax by Yes or No	Indicate Agricultural Tax by Yes or No	True and Full Valuations: Land Exclusive of Structures and Improvements	Buildings and Other Structures	Machinery Permanently Attached to Real Estate	Total True and Full Value	Assessed Valuations: Rural: Homestead Up to $4,000 20%	Rural: Over $4,000 and Non-Homestead 33⅓%	All Other: Homestead Up to $4,000 25%	All Other: Over $4,000 and Non-Homestead 40%	Machinery Permanently Attached to Real Estate 33⅓%	Total Assessed Value	Total Assessed Value as Equalized by the Board of Review	Final Equalized Value
												Dollars	Dollars	Dollars	Dollars	Dollars	Dollars	Dollars	Dollars	Dollars	Dollars	Dollars	Dollars
1	A. J. & Carrie Flanders		Sylvan Shady Shores	21	1				1	Yes		40	250		290		85						
												40	176		216		72				72	85	
2	Elmer E. Erickson			22							"	32			32		14						
												39			39		13				13	14	
3	" "			23							"	42	210		252		84						
												39	174		213		71				71	84	
4	" "			24							"	42			42		14						
												39			39		13				13	14	
5	" "			25							"	3			3		1				1	1	
												3			3		1				1	1	
6	" "			26							"	3			3		1				1	1	
												18	240		258		86						
7	" "			1	2						"	16	200		216		72				72	86	
												18			18		6						
8	" "			2							"	15			15		5				5	6	
												18			18		6						
9	" "			3							"	15			15		5				5	6	
												18			18		6						
10	" "			4							"	15			15		5				5	6	
												18	180		198		66						
11	Delia Bailey			5							"	15	150		165		55				55	66	
												18	180		198		66						
12	Arthur Langsman			6							"	15	150		165		55				55	66	
												9			9		3						
13	Elmer E. Erickson			7							"	9			9		3				3	3	
	" "	Herbert W. Fortner		8							"	9			9		3				3	3	
14	" "	" " "		9							"	9			9		3				3	3	
15												9			9		3						
16	Elmer E. Erickson			10							"	9			9		3				3	3	
												9			9		3						
17	Clyde & Edna Wood & Ernest & Ethel	Spruier		11							"	9			9		3				3	3	
												9			9		3						
18	" " "	"		12							"	9			9		3				3	3	
												9			9		3						
19	Elmer Erickson			13							"	29			9		3				3	3	
												9			9		3						
20	" "			14							"	9			9		3				3	3	
												354	1020		1374		459						
												324	850		1174		392				392	459	

	Sold for Taxes	Valuations by School Districts as Equalized by Department of Taxation: District No. ..... Rate ..... Mills	District No. ..... Rate ..... Mills	District No. ..... Rate ..... Mills	District No. 2 Rate 22.5 Mills	District No. ..... Rate ..... Mills	District No. ..... Rate ..... Mills	Tax including State Homestead ..... Mills	State Tax on Non-Homestead 4½ Mills	Special Taxes	Total Taxes	Paid	When Paid: Month Day Year	Number of Receipt	March Settlement 1951	June Settlement 1951	Penalty	November Settlement 1951	Penalty	Collections to First Monday in January 1952	Penalty	Delinquent on First Monday in January 1952	Total Delinquent Tax and Penalty	Remarks
		Dollars	Dollars	Dollars	Dollars	Dollars	Dollars	$ cts.	$ cts.	$ cts.	$ cts.				$ cts.	$ cts.	$ cts.	$ cts.	$ cts.	$ cts.	$ cts.	$ cts.	$ cts.	
1					85			1.970	38		2.038	1 PAID IN FULL	MAR 22 1951	7363		2.038							
2	SOLD FOR TAXES				14			328	06		334	2 PAID IN FULL	FEB 16 1951	2263	334								
3	SOLD FOR TAXES				84			1.966	36		2.002	3 PAID IN FULL	FEB 16 1951	2263	2.002								
4	SOLD FOR TAXES				14			328	06		334	4											
5	SOLD FOR TAXES				1			24			24	5										334	
6	SOLD FOR TAXES				1			24			24	6										24	
7	SOLD FOR TAXES				86			2.012	38		2.050	7 PAID IN FULL	MAY 2 1951	5846		2.050						24	
8	SOLD FOR TAXES				6			140	02		142	8 PAID IN FULL	MAY 2 1951	5846		142							
9	SOLD FOR TAXES				6			140	02		142	9										142	
10	SOLD FOR TAXES				6			140	02		142	10										142	
11					66			1.544	30		1.574	11 Balance Paid Part Paid	FEB 23 1951 FEB 15 1951	2386 1641	224 1348								
12					66			1.544	30		1.574	12 PAID IN FULL	MAY 14 1951	6548		1.574							
13	SOLD FOR TAXES				3			70			70	13										70	
14	SOLD FOR TAXES				3			70			70	14 PAID IN FULL	JAN 11 1951	129	70								
15	SOLD FOR TAXES				3			70			70	15 PAID IN FULL	JAN 11 1951	129	70								
16	SOLD FOR TAXES				3			70			70	16										70	
17					3			70			70	17 PAID IN FULL	FEB 16 1951	1480	70								
18	SOLD FOR TAXES				3			70			70	18 PAID IN FULL	FEB 16 1951	1480	70								
19	SOLD FOR TAXES				3			70			70	19 PAID IN FULL	MAY 3 1951	5858		70							
20	SOLD FOR TAXES				3			70			70	20 PAID IN FULL	MAY 3 1951	5858		70							
					459		$1	10.740	1.90		10.930				11.90	5.934						806	

Form 5C

Assessment Roll and Tax List of Real Property in the Town of Sylvan,

In Whose Name Assessed	To Whom Transferred	Description of Property: Subdivision	Sec. or Lot	Town or Block	Rng.	Number of Acres of Land: Acres	100ths	No. School District	Indicate Homestead Tax or No	Indicate Agricultural Tax or No	True and Full Valuations: Land Exclusive of Structures and Improvements (Dollars)	Buildings and Other Structures (Dollars)	Machinery Permanently Attached to Real Estate (Dollars)	Total True and Full Value (Dollars)	Assessed Valuations, Rural: Homestead Up to $4,000 20% (Dollars)	Rural: Over $4,000 and Non-Homestead 33⅓% (Dollars)	All Other: Homestead Up to $4,000 25% (Dollars)	All Other: Over $4,000 and Non-Homestead 40% (Dollars)	All Other: Machinery Permanently Attached to Real Estate 33⅓% (Dollars)	Total Assessed Value (Dollars)	Total Assessed Value as Equalized by the Board of Review (Dollars)	Final Equalized Value (Dollars)
John A. McWhinney		Sylvan Shady Shore	1	15	2			1	1/10		9			9		3				3	3	
" "			2	16					"		9			9		3				3	3	
" "			3	17					"		9			9		3				3	3	
" "			4	18					"		9			9		3				3	3	
E. D. + Florence Schmidt			5	19					"		9			9		3				3	3	
Elmer E. Erickson			6	20					"		9			9		3				3	3	
" "			7	21					"		9			9		3				3	3	
" "			8	1	3				"		9			9		3				3	3	
William B. Bruns			9	2					"		45	240		285		95				80	95	
Elmer E. Erickson			10	3					"		45	200		245		81				80	95	
Steve Smykle + A. C. Elfert			11	4					"		45	210		255		85				80	95	
Elmer E. Erickson			12	5					"		45	170		215		72				72	85	
" "			13	6					"		45	200		245		81				80	95	
" "			14	7					"		45	200		245		81				80	95	
Virginia La Shite Hayes + Gordon Albert La Shite			15	8					"		45	200		245		81				80	95	
Ernest + Eva Mae Munson			16	9					"		42	210		252		84				71	84	
Wm. + Martha Keehn			17	10					"		39	174		213		71				71	84	
											42	210		252		84						
Jack M. + Leonard T. Durham			18	11					"		39	174		213		71				71	84	
											42	210		252		84						
~~Elmer E. Erickson~~ Herbert T. Hoffner			19	12					"		39	174		213		71				71	84	
											42			42		14						
											39			39		13				13	14	
~~Elmer E. Erickson~~ George K. Nelson			20	13					"		42			42		14						
											39			39		13				13	14	
											591	2010		2601		867						
											545	1672		2217		739				739	867	

Sold for Taxes	Validations by School Districts as Equalized by Department of Taxation: District No. ..... Rate ..... Mills	District No. ..... Rate ..... Mills	District No. 1 Rate 224 Mills	District No. ..... Rate ..... Mills	District No. ..... Rate ..... Mills	Tax including State Homestead ..... Mills	State Tax on Non-Homestead 4½ Mills	Special Taxes	Total Taxes		Paid	When Paid (Month Day Year)	Number of Receipt	March Settlement 1951	June Settlement 1951	Penalty	November Settlement 1951	Penalty	Collections to First Monday in January 1952	Penalty	Delinquent on First Monday in January 1952	Total Delinquent Tax and Penalty	Remarks
	Dollars	Dollars	Dollars	Dollars	Dollars	$ cts.	$ cts.	$ cts.	$ cts.					$ cts.	$ cts.	$ cts.	$ cts.	$ cts.	$ cts.	$ cts.	$ cts.	$ cts.	
1			3			70			70	1	PAID IN FULL	MAY 3 - 1951	10165		70								
2			3			70			70	2	PAID IN FULL	MAY 3 - 1951	10165		70								
3			3			70			70	3	PAID IN FULL	MAY 3 - 1951	10165		70								
4			3			70			70	4	PAID IN FULL	MAY 3 1951	10165		70								
5			3			70			70	5											70	77	
6 SOLD FOR TAXES			3			70			70	6											70		
7 SOLD FOR TAXES			3			70			70	7											70		
8 SOLD FOR TAXES			3			70			70	8											70		
9			95			2224	42		2266	9	1st Half Paid	MAY 28 1951	8092		1133						1133	1246	
10 SOLD FOR TAXES			14			328	06		334	10											334		
11			85			1990	38		2028	11	PAID IN FULL	MAR 28 1951	4345		2028								
12 SOLD FOR TAXES			95			2224	42		2266	12	PAID IN FULL	FEB 14 1951	1572	2266									
13 SOLD FOR TAXES			95			2224	42		2266	13											2266		
14 SOLD FOR TAXES			84			1966	36		2002	14	Part Paid Balance	OCT 23 1951 DEC 20 1951	12562 11432				677* 1325-1	40					(40¢ Penal Coll.)
15			95			2224	42		2266	15	PAID IN FULL	APR 26 1951	6246		2266								
16			84			1966	36		2002	16	PAID IN FULL	MAY 1 1951	1231		2002								
17			84			1966	36		2002	17	PAID IN FULL	JAN 30 1951	112	2002									
18			84			1966	36		2002	18											2002	forward	
19 SOLD FOR TAXES			14			328	06		334	19	PAID IN FULL	JAN 11 1951	129	334									
20			14			328	06		334	20	PAID IN FULL	MAY 3 1951	10131		334								
			561		81	20294	368		20662					11024	8429		1962				6015		

Form 5C

Assessment Roll and Tax List of Real Property in the Town of Sylvan,

	In Whose Name Assessed	To Whom Transferred	Description of Property: Subdivision	Sec. or Lot	Town or Block	Reg.	Acres	100ths	No. School District	Indicate Homestead Tax by Sq	Indicate Agricultural Tax by Sq	True and Full Valuations: Land Exclusive of Structures and Improvements	Buildings and Other Structures	Machinery Permanently Attached to Real Estate	Total True and Full Value	Assessed Valuations: Rural: Homestead Up to $4,000 20%	Rural: Over $4,000 and Non-Homestead 33⅓%	All Other: Homestead Up to $4,000 25%	All Other: Over $4,000 and Non-Homestead 40%	Machinery Permanently Attached to Real Estate 33⅓%	Total Assessed Value	Total Assessed Value as Equalized by the Board of Review	Final Equalized Value
												Dollars	Dollars	Dollars	Dollars	Dollars	Dollars	Dollars	Dollars	Dollars	Dollars	Dollars	Dollars
1	Chester N. + Marguerette A. Pinney			14	3				1	1/10		42	210		252		84						
2	Clyde T. Wood + Ernest T. Shriver			1	4					"		39	174		213		71				71	84	
3	Elmer E. Erickson			2						"		42	210		252		84						
	" "											39	174		213		71				71	84	
4				3						"		45	240		285		95						
	Floyd + Belle Trest											40	200		240		80				80	95	
5				4								42	210		252		84						
	Elmer E. Erickson	Kenneth E. + Geraldine M. Grandchildren								"		39	174		213		71				71	84	
6				5								42	180		222		74						
										"		39	150		189		63				63	74	
7	Elmer E. Erickson			6								42			42		14						
										"		39			39		13				13	14	
8				7								42	240		282		94						
										"		37	200		237		79				79	94	
9				8								45	210		255	51							
										Yes		40	175		215	43					43	51	
										2/10		42			42		14						
												39			39		13				13	14	
10		Arthur P. Anderson		9								42	180		222		74						
										"		39	150		189		63				63	74	
11				10								42	180		222		74						
												39	150		189		63				63	74	
12				11								42	180		222		74						
										"		39	150		189		63				63	74	
13	Lawrence + Clara Christenson			12								42	180		222		74						
										"		39	150		189		63				63	74	
14	E. J. + E. E. Hink			13								42	220		264		88						
										"		39	201		240		80				80	88	
15	Elmer E. Erickson			14								42			42		14						
										"		39			39		13				13	14	
16																							
17																							
18																							
19																							
20																							
												636	2472		3108	51	957						
												585	2072		2657	43	814				857	1002	

	Sold for Taxes	Valuations by School Districts as Equalized by Department of Taxation: District No. ..... Rate ..... Mills	District No. ..... Rate ..... Mills	District No. ..... Rate ..... Mills	District No. 2 Rate 34.42 Mills	District No. ..... Rate ..... Mills	District No. ..... Rate ..... Mills	Tax including State Homestead ..... Mills	State Tax on Non-Homestead 4.4 Mills	Special Taxes	Total Taxes		Paid	When Paid (Month Day Year)	Number of Receipt	March Settlement 1951	June Settlement 1951	Penalty	November Settlement 1951	Penalty	Collections to First Monday in January 1952	Penalty	Delinquent on First Monday in January 1952	Total Delinquent Tax and Penalty	Remarks
		Dollars	Dollars	Dollars	Dollars	Dollars	Dollars	$ cts.	$ cts.	$ cts.	$ cts.					$ cts.	$ cts.	$ cts.	$ cts.	$ cts.	$ cts.	$ cts.	$ cts.	$ cts.	
1					84			19.66	36		20.02	1	2nd Half Paid 1st Half Paid	OCT 24 1951 MAY 31 1951	13715 10127		10.01		10.01						
2					84			19.66	36		20.02	2	PAID IN FULL	FEB 18 1951	1480	20.02									
3					84			19.66	36		20.02	3	PAID IN FULL	AUG 23 1951	12187				20.02	50					
4					95			22.24	42		22.66	4	PAID IN FULL	JUN 15 1951	7859				22.66	34					
5					84			19.66	36		20.02	5	PAID IN FULL	MAY 31 1951	10235		20.02								
6	SOLD FOR TAXES				74			17.32	32		17.64	6	PAID IN FULL	OCT 18 1951	13313				17.64	62					
7					14			3.28	06		3.34	7	PAID IN FULL	MAY 31 1951	10163		3.34								
8					94			22.00	42		22.42	8	PAID IN FULL	MAY 31 1951	10163		22.42								
9				1.51				11.94			11.94	9	PAID IN FULL	MAY 17 1951	6850		11.94								
10	SOLD FOR TAXES				14			3.28	06		3.34	10	PAID IN FULL	AUG 16 1951	12164				3.34	42					
11	SOLD FOR TAXES				74			17.32	32		17.64	11	PAID IN FULL	AUG 16 1951	12164				17.64						
12					74			17.32	32		17.64	12	PAID IN FULL	MAY 17 1951	6831		17.64								
13					74			17.32	32		17.64	13	PAID IN FULL	FEB 2 1951	813	17.64									
14	SOLD FOR TAXES				88			20.60	38		20.98	14											20.98	2.30	
15	SOLD FOR TAXES				14			3.28	06		3.34	15											3.34	3.67	
16												16													
17												17													
18												18													
19												19													
20												20													
				1.51	857		$1	224.54	4.12		231.66					37.60	85.37		91.31				24.32		
					1002																				

Form 5C

Assessment Roll and Tax List of Real Property in the Town of Lyleton,

	In Whose Name Assessed	To Whom Transferred	Description of Property: Subdivision	Sec. or Lot	Town or Block	Rge.	Number of Acres of Land (Acres / 100ths)	No. School District	Individual Homestead Tax Yes	Individual Homestead Tax No	True and Full Valuations: Land Exclusive of Structures or Improvements (+10%)	Buildings and Other Structures (+20%)	Machinery Permanently Attached to Real Estate	Total True and Full Value	Assessed Valuations: Rural: Homestead Up to $4,000 20%	Rural: Over $4,000 and Non-Homestead 33⅓%	All Other: Homestead Up to $4,000 25%	All Other: Over $4,000 and Non-Homestead 40%	Machinery Permanently Attached to Real Estate 33⅓%	Total Assessed Value	Total Assessed Value as Equalized by the Board of Review	Final Equalized Value
											Dollars	Dollars	Dollars	Dollars	Dollars	Dollars	Dollars	Dollars	Dollars	Dollars	Dollars	Dollars
			Land & Allen's 2nd Add. to Lyleton Beach (Part of Lots 2-3 Sec. 11-133-30)																			
1	L. Werner Peterson & Mary A. Peterson			1				1			27	210		237		79						
2	Richard & Jennie V. Blake			2				"			24	174		198		66				66	79	
3	" "			3				"			27			27		9						
4	" "			4				"			24			24		8				8	9	
5	Leonard H. & Eva M. Strand			5				"			27			27		9						
6	" " "			6				"			24			24		8				8	9	
7	Theodore O. & Elba E. Helgeson			6	6½ of			"			27	204		231		77						
8	" " "			7	6½ of			"			24	171		195		65				65	79	
9	Ralph R. & Grace M. Bonham			8				"			27	24		27		9						
10	Land & Allen			9				"			24	24		24		8				8	9	
11	" "			10				"			27			27		9						
12	Ernest & Lena Lively			11				"			24			24		8				8	9	
13	" "			12				"			27			27		9						
14	Land & Allen			13				"			24			24		8				8	9	
15	" "			14				"			27			27		9						
16	Allen & Ruth Freeman			15				"			24			24		8				8	9	
17	" "			16				"			27	210		237		79						
18	Land & Allen			17				"			24	174		198		66				66	79	
19	Earl M. & Alice J. Nelson			18				"			18			18		6						
20	" "			19				"			15			15		5				5	6	
21	Raymond & Katherine Herron			20				"			27	222		249		83						
22								"			24	201		225		75				75	88	
23								"			18			18		6						
24								"			15			15		5				5	6	
25								"			18			18		6						
26								"			15			15		5				5	6	
27											531	846		1377		459						
28											468	720		1188		396				396	459	

	Sold for Taxes	Valuations by School Districts as Equalized by Department of Taxation: District No. ..... Rate ..... Mills	District No. ..... Rate ..... Mills	District No. ..... Rate ..... Mills	District No. ..... Rate ..... Mills	District No. ..... Rate ..... Mills	Tax including State Homestead ..... Mills	State Tax on Non-Homestead 4.4 Mills	Special Taxes	Total Taxes	Paid	When Paid (Month Day Year)	Number of Receipt	March Settlement 1951	June Settlement 1951	Penalty	November Settlement 1951	Penalty	Collections to First Monday in January 1952	Penalty	Delinquent on First Monday in January 1952	Total Delinquent Tax and Penalty	Remarks
		Dollars	Dollars	Dollars	Dollars	Dollars	$ cts.	$ cts.	$ cts.	$ cts.				$ cts.	$ cts.		$ cts.		$ cts.		$ cts.	$ cts.	
1		79					17.80	34		17.64	1 PAID IN FULL	MAY 10 1951	6137		17.64								
2		9					1.98	04		2.02	2 PAID IN FULL	MAY 21 1951	6198		2.02								
3		9					1.98	04		2.02	3 PAID IN FULL	MAY 21 1951	6198		2.02								
4		9					1.98	04		2.02	4 PAID IN FULL	MAY 21 1951	6198		2.02								
5		77					16.80	34		17.20	5 PAID IN FULL	MAY 31 1951	8001		17.20								
6		9					1.98	04		2.02	6 PAID IN FULL	MAY 31 1951	8001		2.02								
7		9					1.98	04		2.02	7 PAID IN FULL	MAY 31 1951	8001		2.02								
8		9					1.98	04		2.02	8 PAID IN FULL	MAY 14 1951	2552		2.02								
9	SOLD FOR TAXES	9					1.98	04		2.02	9 PAID IN FULL	May 31 JUN 1 1951	8192		2.02								
10		9					1.98	04		2.02	10 2nd Half Paid / 1st Half Paid	JUL 25 1951 / MAY 3 1951	11457 / 10120		1.01		1.01						
11		9					1.98	04		2.02	11 PAID IN FULL	MAY 3 1951	10120		2.02								
12		9					1.98	04		2.02	12 PAID IN FULL	MAY 3 1951	10120		2.02								
13	SOLD FOR TAXES	9					1.98	04		2.02	13										2.02		
14	SOLD FOR TAXES	9					1.98	04		2.02	14										2.02		
15		79					17.30	34		17.64	15 PAID IN FULL	MAY 8 1951	6347		17.64								
16		6					1.32	02		1.34	16 PAID IN FULL	MAY 8 1951	6347		1.34								
17	SOLD FOR TAXES	6					1.32	02 ✓		1.34	17 PAID IN FULL	JAN 20 1951	199	1.34									
18		83					18.18	36		18.54	18 PAID IN FULL	APR 13 1951	4631		18.54								
19		6					1.32	02		1.34	19 PAID IN FULL	APR 13 1951	4631		1.34								
20		6					1.32	02		1.34	20 PAID IN FULL	APR 26 1951	6129		1.34								
		459				A1	100.66	1.98		102.64				1.34	76.65		1.01				4.04		

Form 5C

Assessment Roll and Tax List of Real Property in the Town of Sylvan, Cass County, Minnesota, for Taxes for the Year 1950.

	In Whose Name Assessed	To Whom Transferred	Description of Property: Subdivision	Sec. or Lot	Town or Block	Rge.	Number of Acres of Land (Acres / 100ths)	No. School District	Individual Resident Tax Payer	Individual Non-Resident Tax Payer	True and Full Valuations: Land Exclusive of Structures and Improvements (Dollars)	Buildings and Other Structures (Dollars)	Machinery Permanently Attached to Real Estate (Dollars)	Total True and Full Value (Dollars)	Assessed Valuations: Rural: Homestead Up to $4,000 20% (Dollars)	Rural: Over $4,000 and Non-Homestead 33⅓% (Dollars)	All Other: Homestead Up to $4,000 25% (Dollars)	All Other: Over $4,000 and Non-Homestead 40% (Dollars)	Machinery Permanently Attached to Real Estate 33⅓% (Dollars)	Total Assessed Value (Dollars)	Total Assessed Value as Equalized by the Board of Review (Dollars)	Final Equalized Value (Dollars)
1	Raymond & Kathryne Herron	Land & Allen	2nd Addn. to Sylvan Beach	21				2			118			118		6						
2	Land & Allen			22				"			15			15		5						
3	Vernon A. & Ruth C. Olson			23				"			118			118		6						
4	Frank L. & Alice M. Allen			24				"			15	57		72		24			21	21	25	
	" " "										118	48		166		55						
5				25				"			15			15		5			5	5	6	
6	Earl M. & Alice J. Nelson			26							118			118		6						
7	" " "			27				"			15			15		5			5	5	6	
8	Earl M. & Alice J. Nelson			28				"			118			118		6						
9	" "			29				"			15			15		5			5	5	6	
10																						
11																						
12																						
13																						
14																						
15																						
16																						
17																						
18																						
19																						
20																						
											162	57		219		73						
											135	48		183		61				61	73	

Land & Allen's 1st Add'n. to Sylvan Beach

Sylvan Shady Shores

Sylvan Beach

Carlsons Sylvan Lake Land & Allen's 2nd Add'n. to Sylvan Beach

	Sold for Taxes	Validations by School Districts as Equalized by Department of Taxation: District No. ..... Rate ..... Mills	District No. 2 Rate 21.9 Mills	District No. ..... Rate ..... Mills	District No. ..... Rate ..... Mills	District No. ..... Rate ..... Mills	District No. ..... Rate ..... Mills	Tax including State Homestead ..... Mills	State Tax on Non-Homestead 7.42 Mills	Special Taxes	Total Taxes	Paid	When Paid	Number of Receipt	March Settlement 1951	June Settlement 1951	Penalty	November Settlement 1951	Penalty	Collections to First Monday in January 1952	Penalty	Delinquent on First Monday in January 1952	Total Delinquent Tax and Penalty	Remarks
		Dollars	Dollars	Dollars	Dollars	Dollars	Dollars	$ cts.	$ cts.	$ cts.	$ cts.		Month Day Year		$ cts.	$ cts.	$ cts.	$ cts.	$ cts.	$ cts.	$ cts.	$ cts.	$ cts.	
1			6					1 32	02		1 34	PAID IN FULL	APR 26 1951	5129		1 34								
2			6					1 32	02		1 34	2nd Half Paid	OCT 31 1951	18189										
3	SOLD FOR TAXES		25					5 41	12		5 60	1st Half Paid	MAY 31 1951	10123		5 60								
4			6					1 32	02		1 34	2nd Half Paid	OCT 31 1951	18189										
5			6					1 32	02		1 34	1st Half Paid	MAY 31 1951	10123		67		67						
6			6					1 32	02		1 34	2nd Half Paid	OCT 31 1951	18189										
7			6					1 32	02		1 34	PAID IN FULL	APR 26 1951	4631		1 34								
8			6					1 32	02		1 34	PAID IN FULL	APR 26 1951	4631		1 34								
9			6					1 32	02		1 34	PAID IN FULL	APR 26 1951	4631		1 34								
10																								
11																								
12																								
13																								
14																								
15																								
16																								
17																								
18																								
19																								
20																								
			78				21	16 04	28		16 32					142		201						

Land & Allen's 2nd Add'n. to Sylvan Beach

Sylvan Shady Shores

Sylvan Beach

Form SC

Assessment Roll and Tax List of Real Property in the Town of Sylvan, Cass County, Minnesota, for Taxes for the Year 1950.

	In Whose Name Assessed	To Whom Transferred	Description of Property: Subdivision	Sec. or Lot	Town or Block	Rng.	Number of Acres of Land (Acres / 100ths)	No. School District	Indicate Homestead Tax or No.	Indicate Agricultural Tax or No.	True and Full Valuations: Land Exclusive of Structures and Improvements	Buildings and Other Structures	Machinery Permanently Attached to Real Estate	Total True and Full Value	Assessed Valuations: Rural: Homestead Up to $4,000 20%	Rural: Over $4,000 and Non-Homestead 33⅓%	All Other: Homestead Up to $4,000 25%	All Other: Over $4,000 and Non-Homestead 40%	All Other: Machinery Permanently Attached to Real Estate 33⅓%	Total Assessed Value	Total Assessed Value as Equalized by the Board of Review	Final Equalized Value
			Land & Allen's 2nd Addn. to Sylvan Beach								Dollars	Dollars	Dollars	Dollars	Dollars	Dollars	Dollars	Dollars	Dollars	Dollars	Dollars	Dollars
1	Irene E. Fisher		Outlot	A							9			9		3				3	3	
2	Clayton A. Sandt & Frank J. & Alice M. Allen	"		B							9			9		3				3	3	
3	"	"	Lot	1							9			9		3				3	3	
4	"	"		2							9			9		3				3	3	
5	"	"		3							9			9		3				3	3	
6	"	"		4							9			9		3				3	3	
7	"	"		5							9			9		3				3	3	
8	"	"		6							9			9		3				3	3	
9	"	"		7							9			9		3				3	3	
10	"	"		8							9			9		3				3	3	
11	Oliva & Rachel Wickelund			9							9			9		3				3	3	
12	Clayton A. Sandt & Frank J. & Alice M. Allen			10							9			9		3				3	3	
13	" " "			11							9			9		3				3	3	
14	" " "			12							9			9		3				3	3	
15	" " "			13							9			9		3				3	3	
16																						
17																						
18																						
19																						
20																						
											135			135		45				45	45	
											135			135		45				45	45	

	Sold for Taxes	Valuations by School Districts as Equalized by Department of Taxation: District No. 1 Rate 39.92 Mills	District No. ..... Rate ..... Mills	District No. ..... Rate ..... Mills	District No. ..... Rate ..... Mills	District No. ..... Rate ..... Mills	Tax including State Homestead ..... Mills	State Tax on Non-Homestead 4.44 Mills	Special Taxes	Total Taxes	Paid	When Paid (Month Day Year)	Number of Receipt	March Settlement 1951	June Settlement 1951	Penalty	November Settlement 1951	Penalty	Collections to First Monday in January 1952	Penalty	Delinquent on First Monday in January 1952	Total Delinquent Tax and Penalty	Remarks
		Dollars	Dollars	Dollars	Dollars	Dollars	$ cts.	$ cts.	$ cts.	$ cts.				$ cts.	$ cts.	$ cts.	$ cts.	$ cts.	$ cts.	$ cts.	$ cts.	$ cts.	
1		3					66			66	1st Half Paid	MAY 31 1951	10124		33						33		
2		3					66			66	2										66		
3		3					66			66	3										66		
4		3					66			66	4										66		
5		3					66			66	5										66		
6		3					66			66	6										66		
7		3					66			66	7										66		
8		3					66			66	8										66		
9		3					66			66	9										66		
10		3					66			66	10										66		
11		3					66			66	11										66		
12		3					66			66	12										66		
13		3					66			66	13										66		
14		3					66			66	14										66		
15		3					66			66	15										66		
16											16												
17											17												
18											18												
19											19												
20											20												
		45					990			990					33						957		

Form 5C

Assessment Roll and Tax List of Real Property in the ..... of ....., Cass County, Minnesota, for Taxes for the Year 1950.

	In Whose Name Assessed	To Whom Transferred	Description of Property: Subdivision	Sec. or Lot	Town or Block	Rng.	Number of Acres of Land: Acres	100ths	No. School District	Indicate Homestead Tax or No	Indicate Non-Homestead Tax or No	True and Full Valuations: Land Exclusive of Structures Used for Improvements (Dollars)	Buildings and Other Structures (Dollars)	Machinery Permanently Attached to Real Estate (Dollars)	Total True and Full Value (Dollars)	Assessed Valuations: Rural: Homestead Up to $4,000 20% (Dollars)	Rural: Over $4,000 and Non-Homestead 33⅓% (Dollars)	All Other: Homestead Up to $4,000 25% (Dollars)	All Other: Over $4,000 and Non-Homestead 40% (Dollars)	All Other: Machinery Permanently Attached to Real Estate 33⅓% (Dollars)	Total Assessed Value (Dollars)	Total Assessed Value as Equalized by the Board of Review (Dollars)	Final Equalized Value (Dollars)
1																							
2																							
3																							
4																							
5																							
6																							
7																							
8																							
9																							
10																							
11																							
12																							
13																							
14																							
15																							
16																							
17																							
18																							
19																							
20		Grand Totals										153 197	237 986		484 777	24 554	89 471						
												139 214	198 362	93 594	431 170	21 602	76 522						
												153 194	~~87 036~~	~~88 660~~	~~421 793~~								
												214 978	186 910	447 667		~~26 488~~ 81 801				~~55 808~~ 26 303		~~141 995~~ 132 668	

	Sold for Taxes	Valuations by School Districts as Equalized by Department of Taxation: District No. ..... Rate ..... Mills (Dollars)	District No. 1 Rate ..... Mills (Dollars)	District No. 13 Rate ..... Mills (Dollars)	District No. 1 Rate ..... Mills (Dollars)	District No. ..... Rate ..... Mills (Dollars)	District No. ..... Rate ..... Mills (Dollars)	Tax including State Homestead ..... Mills ($ cts.)	State Tax on Non-Homestead ..... Mills ($ cts.)	Special Taxes ($ cts.)	Total Taxes ($ cts.)		Paid	When Paid: Month	Day	Year	Number of Receipt	March Settlement 1951 ($ cts.)	June Settlement 1951 ($ cts.)	Penalty ($ cts.)	November Settlement 1951 ($ cts.)	Penalty ($ cts.)	Collections to First Monday in January 1952 ($ cts.)	Penalty ($ cts.)	Delinquent on First Monday in January 1952 ($ cts.)	Total Delinquent Tax and Penalty ($ cts.)	Remarks
1												1															
2												2															
3												3															
4												4															
5												5															
6												6															
7												7															
8												8															
9												9															
10												10															
11												11															
12												12															
13												13															
14								$13	9292.96			14															
15								$1	9556.00	474.96	28 515 3/4	15															
16								$1	9792.33			16															
17												17															
18												18															
19												19															
20		1	19907	2460	1187		24554					20															
		7	20977	46471	46656		108104																				
			40884	119931	111843		132658																				

Total 2 699.18

Carried to page 65 Col. Cash 4 m. 27.45