ASSESSMENT & TAX LIST

Sylvan

1949

Form 1

DIRECTIONS TO ASSESSOR

OFFICE OF COUNTY AUDITOR.

....County, ...1949.

....Assessor of the...

According to the requirements of law, I herewith deliver to you the Assessment Books for the said

....of...for the year 1949,

***containing** a list of all Real Estate that has become subject to taxation since the Assessment of May 1, 1948, so far* ***as the same** have come to my knowledge from any source, and I hereby direct you to assess all Personal Property,* ***and to make** such change in Real Estate as are required in the odd-numbered year, and make return thereof to me* ***as required** by the law prescribing your duties hereto annexed.*

A form of the return to be signed by you is appended in this book.

....County Auditor.

Extracts from Laws Relating to the Listing of Personal Property.

(Section Numbers Refer to Minnesota Statutes 1945)

Sec. 272.01. PROPERTY SUBJECT TO TAXATION. All real and personal property in this state, and all personal property of persons residing therein, * * * is taxable, except such as is by law exempt from taxation.

WHEN LISTED AND ASSESSED

Sec. 273.01 * * * Personal Property shall be listed and assessed annually with reference to its value on May 1, and if acquired on that day, shall be listed by or for the persons acquiring it.

Sec. 273.22. **By whom listed.** Personal Property shall be listed in the manner following:

1. Every person of full age and sound mind, being a resident of this state, shall list all of his *** personal property.

2. He shall also list separately, and in the name of his principal, all moneys and other personal property invested, loaned, or otherwise controlled by him as agent or attorney, ***.

3. The property of a minor, child or insane person shall be listed by his guardian, or by the person having such property in charge.

4. The property of a person for whose benefit it is held in trust, by the trustee; of the estate of a deceased person, by the executor or administrator.

5. The property of a corporation whose assets are in the hands of a receiver, by such receiver.

6. The property of a body politic or corporate, by the proper agent or officer thereof.

7. The property of a firm or company, by a partner or agent thereof.

8. The property of manufacturers and others in the hands of an agent, by such agent in the name of his principal, as merchandise.

Sec. 273.26. **Where listed.** Except as otherwise in this chapter provided, personal property shall be listed and assessed in the county, town, or district where owner, agent or trustee resides.

Sec. 273.27. **Certain personal property; where listed.** All household goods and furniture, including clocks, musical instruments, sewing machines, wearing apparel of members of the family, and all personal property used by the owner for personal and domestic purposes, or for the furnishing or equipment of the family residence, shall be listed and assessed in the district where the same is usually kept.

Sec. 273.29. **Merchants and manufacturers.** The personal property pertaining to the business of a merchant or of a manufacturer shall be listed in the town or district where his business is carried on ***.

Sec. 273.30. **Farm property of non-resident.** When the owner of livestock or other personal property connected with a farm does not reside thereon, the same shall be listed and assessed in the town or district, where the farm is situated. If the farm is situated in several towns or districts, it shall be listed and assessed in the town or district in which the principal place of business of such farm is located.

Sec. 273.32. **Elevators, etc., on railroad.** All elevators and warehouses, with the machinery and fixtures therein, situated upon the land of any railroad company which are not in good faith owned, operated and exclusively controlled by such company, shall be listed and assessed as personal property in the town or district where situated.

Sec. 273.33. **Pipeline companies.** Personal property of *** pipeline companies engaged in the business of transporting natural gas, gasoline, or other petroleum products *** shall be listed and assessed in the county, town, or district where the same is usually kept.

Sec. 273.36. **Personal property of electric light and power companies in cities and villages.** Personal property of electric light and power companies having a fixed situs in any city, village, or borough in this state shall be listed and assessed where situated ***.

Sec. 273.37. **Personal property of electric light and power companies outside of cities and villages.** Personal property, other than personal property lying inside of the corporate limits of any city of the first class, of electric light and power companies, and other individuals and partnerships supplying electric power, having a fixed situs outside of the corporate limits of villages, cities, and boroughs, shall be listed with and assessed by the commissioner of taxation in the county where situated.

Sec. 273.23. **Merchants; Consignees.** Every merchant required to list his property shall state also the value of his property pertaining to his business as a merchant. No consignee shall be required to list for taxation any property the product of this state, nor the value of any property consigned to him from any other place for the sole purpose of being stored or forwarded, if he has no interest in such property, and derives no profit from its sale.

Sec. 273.24. **Manufacturers.** Every manufacturer required to list his property shall state also the value of all articles purchased, received, or otherwise held for the purpose of being used, in whole or in part, in any process of manufacturing, combining, rectifying or refining. Every manufacturer and person owning a manufacturing establishment of any kind shall list, as part of his manufacturer's stock, the value of all engines, machinery, tools, and implements used or designed to be used in any such process, except such fixtures as have been considered real property.

Sec. 273.44. **Estates of decedents.** The personal property of the estate of a deceased person shall be listed and assessed at the place of listing at the time of his death.

Sec. 273.45. **Persons under Guardianship.** The personal property of a minor under guardianship shall be listed and assessed where the guardian resides and of every other person under guardianship, where the ward resides.

Sec. 273.46. **Assignees and receivers.** Personal property in the hands of an assignee or receiver shall be listed and assessed at the place of listing before his appointment.

Sec. 273.47. **Property moved between May and July.** The owner of personal property removing from one county, town, or district to another between May 1 and July 1, shall be assessed in either in which he is first called upon by the assessor. A person moving into this state from another state between said dates shall list the property owned by him on May 1 of such year in the county, town, or district in which he resides, unless he shall make it appear to the assessor that he is held for tax of the current year on the property in another state.

Sec. 273.48. **Where listed in case of doubt.** In case of doubt as to the proper place of listing personal property or where it cannot be listed as in this chapter provided, if between places in the same county, the place for listing and assessing shall be determined by the county board of equalization; and if between different counties, or places in different counties, by the Commissioner of Taxation***.

Sec. 273.25. **Lists to be verified.** Every person required to list property for taxation shall make out and deliver to the assessor, upon blanks furnished by him, a verified statement of all personal property owned by him on May 1 of the current year. He shall also make separate statements in like manner of all personal property in his possession or under his control which *** he is required to list for taxation as agent or attorney, guardian, parent, trustee, executor, administrator, receiver, accounting officer, partner, factor, or in any other capacity ***.

Sec. 273.65. **Examination under oath.** Whenever the assessor shall be of the opinion that the person listing property for himself, or for any other person, company, or corporation, has not made a full, fair, and complete list thereof, he may examine such person under oath in regard to the amount of the property he is required to list; and, if such person shall refuse to make full discovery under oath, the assessor may list the property of such person or his principal according to his best judgment and information.

Sec. 273.68. **Failure to obtain list.** In case of failure to obtain a statement of personal property, the assessor shall ascertain the amount of value of such property, and assess the same at such amount as he believes to be the true value thereof. When requested, he shall sign and deliver to the person assessed a copy of the statement showing the valuation of the property so listed.

Sec. 273.20. **Assessor may enter dwellings, etc.** Any officer authorized by law to assess property for taxation may, when necessary to the proper performance of his duties, enter any dwelling house, building, or structure, and view the same and the property therein.

Sec. 620.05. **False statement regarding taxes.** Every person who, in making any statement, oral or written, which is required or authorized by law to be made as a basis of imposing or reducing any tax or assessment, who shall wilfully make any statement as to any material matter which he knows to be false, shall be guilty of a gross misdemeanor.

Sec. 273.13. **Classification of property—Subdivision 1. How classified.** All real and personal property subject to a general property tax and not subject to any gross earnings or other lieu tax is hereby classified for purposes of taxation as provided by this section.

Subdivision 2. Class 1. Iron ore whether mined or unmined shall constitute Class one and shall be valued and assessed at fifty (50) per cent of its true and full value. If unmined, it shall be assessed with and as a part of the real estate in which it is located, but at the rate aforesaid. Iron ore which either (a) is mined by underground methods and placed in stockpiles subsequent to August 1 of a calendar year and prior to the next succeeding May 1, and which contains phosphorus in excess of .180 per cent, dried analysis, or which is classified by the iron ore trade as silicious, Manganiferous, Mesabi Bessemer, or Mesabi non-Bessemer ore, or (b) is mined by open pit methods, and in accordance with good engineering and metallurgical practice, requires concentration other than crushing or screening or both to make it suitable for commercial blast furnace use, and which is so concentrated and placed in stockpile subsequent to August 1 of a calendar year and prior to the next succeeding May 1 for two taxable years after being mined only, shall be listed and assessed in the taxing district where mined at the same amount per ton as it would be assessed if still unmined, and thereafter such ore in stockpiles shall be valued and assessed as mined iron ore, as otherwise provided by law. The real estate in which iron ore is located, other than the ore, shall be classified and assessed in accordance with the provisions of classes three, three "b," and four, as the case may be. In assessing any tract or lot of real estate in which iron ore is known to exist the assessable value of the ore exclusive of the land in which it is located, and the assessable value of the land exclusive of the ore shall be determined and set down separately and the aggregate of the two shall be assessed against the tract or lot.

Class 1a. All direct products of the blast and open hearth furnaces that are utilized in the form produced and are not further processed, shall constitute class 1a and shall be valued and assessed at 15 per cent of the full and true value thereof.

Subdivision 3. Class 2. All household goods and furniture, including clocks, musical instruments, sewing machines, wearing apparel of members of the family and all personal property actually used by the owner for personal and domestic purposes, or for the furnishing or equipment of the family residence, shall constitute class two and shall be valued and assessed at 25 per cent of the full and true value thereof.

Subdivision 4. Class 3. All agricultural products, except as provided by class three "a" and class three "d," stocks of merchandise of all sorts together with the furniture and fixtures used therewith, manufacturers' materials and manufactured articles, all tools, implements and machinery, whether fixtures or otherwise, except as provided by class three "d" and all real estate, which is rural in character and devoted or adaptable to rural but not necessarily agricultural use, except as provided by classes one and three "b" hereof, shall constitute class three and shall be valued and assessed at 33⅓ per cent of the true and full value thereof.

Subdivision 5. Class 3a. All agricultural products in the hands of the producer shall constitute class three "a" and shall be valued and assessed at 10 per cent of full and true value thereof.

* * * *

Subdivision 8. Class 3d. Livestock, poultry, all horses, mules, and asses used exclusively for agricultural purposes, all agricultural tools, implements, and machinery used by the owner in any agricultural pursuit shall constitute class three "d" and shall be valued and assessed at 20 per cent of the full and true value thereof.

Subdivision 9. Class 4. All property not included in the preceding classes shall constitute class four and shall be valued and assessed at forty (40) per cent of the full and true value thereof.

Minnesota Statutes 1945, Section 270.07. The Commissioner of Taxation shall prescribe the form of all blanks and books required under this chapter . . .

Minnesota Statutes 1945, Section 273.03, as amended. The county auditor shall annually provide the necessary assessment books and blanks at the expense of the county, for and to correspond with each assessment district. He shall make out, in the real property assessment book, complete lists of all lands or lots subject to taxation, showing the names of the owners, if to him known; and, if unknown, so stated opposite each tract or lot, the number of acres, and the lots or parts of lots or blocks, included in each description of property.***

The assessors and at least one member of each local board of review shall meet at the office of the county auditor on a day to be fixed by the commissioner of taxation for the purpose of receiving instructions as to their duties under the laws of the state. Each assessor and board of review member attending such meetings shall receive as compensation for such service the sum of $6.00 per day for each day necessarily consumed in attending such meeting, and mileage at the rate of five cents per mile for each mile necessarily traveled in going from his home to and returning from the county-seat, to be computed by the usually traveled route, and paid out of the county treasury upon the warrant of the county auditor.

The forms in this book are prescribed for the 1949 assessment by G. HOWARD SPAETH, Commissioner of Taxation.

133-29 133-30 Land & Allen's First North Sylvan

INDEX TO SECTIONS

SECTION	PAGE
Sec. 1	
" 2	
" 3	
" 4	
" 5	
" 6	
" 7	
" 8	
" 9	
" 10	
" 11	
" 12	
" 13	
" 14	
" 15	
" 16	
" 17	
" 18	
" 19	
" 20	
" 21	
" 22	
" 23	
" 24	
" 25	
" 26	
" 27	
" 28	
" 29	
" 30	
" 31	
" 32	
" 33	
" 34	
" 35	
" 36	

For Convenience of Auditor in Showing Boundaries of School Districts

Part of 133-29, 133-30 + Part of 132-29

Township No. ..... Range No. ..... Mer. P. M.

Returns Showing Grain Received in or Handled by Elevators, Warehouses and Mills in the ..... of ..... in the County of ..... for the Year Ending May 1, 1949.

NAMES OF OWNERS	ADDRESS	Bushels of Wheat	Bushels of Soy Beans	Bushels of Flax	Total No. of Bushels of Wheat, Soy Beans and Flax	★ Tax of ½ Mill per Bushel Dollars	Cts.	Bushels of Corn	Bushels of Barley	Bushels of Rye	Bushels of Oats	Bushels of Buckwheat	Bushels of all Other Grains	Total No. Bushels Corn, Barley, Rye, Oats, Buckwheat, and all Other Grains	Tax of ½ Mill Per Bushel Dollars	Cts.	★ Total Tax Dollars	Cts.	REMARKS

Note ★ Assessors will not fill these Columns

List of Lands in the ..... of ....., County of ....., Minn., for the Year 19....., Which have Become Homesteads or Ceased to be Homesteads

SINCE THE LAST REAL ESTATE ASSESSMENT DATE

Form 134 Miller-Davis Company, Minneapolis, State Form No. 62

LANDS BECOMING HOMESTEADS								LANDS CEASING TO BE HOMESTEADS							
NAME OF OWNER	School District	DESCRIPTION OF PROPERTY		Sec. or Lot	Town or Block	Range	Number of Acres of Land	NAME OF OWNER	School District	DESCRIPTION OF PROPERTY		Sec. or Lot	Town or Block	Range	Number of Acres of Land
		SUBDIVISION					Acres / 10ths			SUBDIVISION					Acres / 10ths

Sylvan
Township or Village

Lands Becoming Homestead Since the 1948 Real Estate Assessment

Land Office

Name of Owner	Sch. Dist.	Description of Property Subdivision	Sec. or Lot	Town or Blk	Range	No. of Acres
Clayton G. Lund	1	Lot 1. 1st add to Lund & allen Sylvan Beach	1	132	29	
		Incomplete		16 & 20		75 100
J. Bryon Nelson		Lot 3 Bishop & Sylvan Shady Shore				

Sylvan Beach 132-29 133-29 133-30 Lund & Allen's Add. Sylvan Beach North Sylvan Beach

List of Lands in the .... of ...., County of ...., Minn., for the Year 19...., Which have Become Homesteads or Ceased to be Homesteads

SINCE THE LAST REAL ESTATE ASSESSMENT DATE

Form 214 Miller-Davis Company, Minneapolis, State Form No. 67

LANDS BECOMING HOMESTEADS								
NAME OF OWNER	School District	DESCRIPTION OF PROPERTY SUBDIVISION	Sec. or Lot	Town or Block	Range	Number of Acres of Land: Acres	100ths	

LANDS CEASING TO BE HOMESTEADS							
NAME OF OWNER	School District	DESCRIPTION OF PROPERTY SUBDIVISION	Sec. or Lot	Town or Block	Range	Number of Acres of Land: Acres	100ths

INCREASE OR DECREASE in Value of Property Heretofore Assessed, by the Erection or Destruction of Buildings or Structures Thereon

Urban Property Assessed at 40 Per Cent of True and Full Value. (Homesteads up to $4,000 True and Full Value 25 Per Cent.)

Rural Property Assessed at 33⅓ Per Cent of True and Full Value. (Homesteads up to $4,000 True and Full Value 20 Per Cent.)

FORM 3 MILLER-DAVIS COMPANY, MINNEAPOLIS

NAMES OF PROPERTY OWNERS	DESCRIPTION	Sec. or Lot	Town or Block	Rng.	True and Full Value of Structures worth more than $100 each Dollars	KIND OF STRUCTURES	Assessed Value of Additional Structures Dollars	Reduction of Assessed Value on Account of Loss occasioned by Fire, Flood or otherwise Dollars

Increase or Decrease in Value of Property because of Erection or Destruction of Buildings or Structures
in township or ~~village~~ of Sylvan

Names of Owners	Description	Sec. or Lot	Town or Block	Range	True & Full Value of Buildings	Kind of Building	Assessed Value of Additional Buildings	Assessed Value of Buildings no longer on prop.
Rollie S. Lynes Sylvan 617½ So. 9th St. Brainerd	Partly completed 1 Room Cabin 18x22	Lot 1st add	5 Land & Allen Sylvan Beach		~~$225~~	Cabin	$225	
Stahl Sylvan Pillager Minn.	Incomplete Cabin 1 Room 18x22	Lot 3 1st add	Land & Allen Sylvan Beach			Cabin	$100	
Carl Johnson address 1910 Park St. Mpls. Minn.	cabin 20x24	Lot 13 & 14	Blk 4.	Crikson's Sylvan Shady Shores		Cabin	~~200~~	
Floyd Horne Brainerd Minn.	20x24	Lot 2	Crikson's Sylvan Shady Shores Blk 1			Cabin	200	This cabin was Put on C. L. Hawke lot by mistake last yr.
C. L. Hawk	12 X 36 Plus an addition 8 X 12	Lot 3 Blk 1	Crikson's Sylvan Shady Shores		This is correct	cabin Cabin	$225	
P. Horn Shot L.	Cabin next to E. L. McClay on Pillager Lake East		20x24 - 1 room			Cabin	$200	
unknown cabin	Cabin next to Horn's East above Pillager		18 x 20	incomplete on R. G. Patton land		Cabin land	$150	belongs to Lyle Dobell 3421 N.E. Harding Mpls.

~~Rel B. Waty~~

Dewey McMain — house 400 F... (on R. G. Patton)

C. A. Land

INCREASE OR DECREASE in Value of Property Heretofore Assessed, by the Erection or Destruction of Buildings or Structures Thereon

Urban Property Assessed at 40 Per Cent of True and Full Value.
(Homesteads up to $4,000 True and Full Value 25 Per Cent.)

Rural Property Assessed at 33⅓ Per Cent of True and Full Value.
(Homesteads up to $4,000 True and Full Value 20 Per Cent.)

FORM 3 WILLIS-DAVIS COMPANY, MINNEAPOLIS

NAMES OF PROPERTY OWNERS	DESCRIPTION	Sec. or Lot	Town or Block	Rng.	True and Full Value of Structures worth more than $100 each Dollars	KIND OF STRUCTURES	Assessed Value of Additional Structures Dollars	Reduction of Assessed Value on Account of Loss occasioned by Fire, Flood or otherwise Dollars

Pillager Minn.
July 15, 1929

Dear Sirs:

My Time put in for assessing was 148 hours and June 30 meeting of board of equalization.

The new House on the Dewey McMaing is on the following discription of his farm SW¼ of S.E.¼ of Section 20-133-29 Size - 24X30 - 1 Story - 4 rooms - incomplete. No Electricity - Value $400. Old Home destroyed

New cabin on C.A. Land property Lot 1. Sylvan Beach 1st addition of Land & Allen. 18X22 - Incomplete Value $100.

Respectfully
Gilbert Kramer
Sylvan Township.

INCREASE OR DECREASE in Value of Property Heretofore Assessed, by the Erection or Destruction of Buildings or Structures Thereon

Urban Property Assessed at 40 Per Cent of True and Full Value.
(Homesteads up to $4,000 True and Full Value 25 Per Cent.)

Rural Property Assessed at 33⅓ Per Cent of True and Full Value.
(Homesteads up to $4,000 True and Full Value 20 Per Cent.)

FORM 3 WILLIS-DAVIS COMPANY, MINNEAPOLIS

NAMES OF PROPERTY OWNERS	DESCRIPTION	Sec. or Lot	Town or Block	Rng.	True and Full Value of Structures worth more than $100 each Dollars	KIND OF STRUCTURES	Assessed Value of Additional Structures Dollars	Reduction of Assessed Value on Account of Loss occasioned by Fire, Flood or otherwise Dollars

REAL PROPERTY BECOMING SUBJECT TO TAXATION SINCE THE LAST PREVIOUS ASSESSMENT OR OMITTED FROM ASSESSMENT ROLLS THE PREVIOUS YEARS.

Assessment of Taxable Real Property in the _____ of _____, County of _____, Minn., for the Year 1949.

Form 516 WILLIS-LAITY COMPANY, MINNEAPOLIS

	NAME OF OWNER	School District	DESCRIPTION OF PROPERTY: SUBDIVISION	Sec. or Lot	Twp. or Block	Rng.	Number of Acres of Land: Acres	Hdths	Indicate Homestead Tax or No.	Indicate Agricultural Tax or No.	BY WHOM VALUED	TRUE AND FULL VALUATIONS: LAND Exclusive of Structures and Improvements Dollars	BUILDINGS and Other Structures Dollars	MACHINERY Permanently Attached to Real Estate Dollars	TOTAL True and Full Value Dollars	ASSESSED VALUATIONS: RURAL: Homestead Up to $4,000 20% Dollars	RURAL: Over $4,000 Non-Homestead 33⅓% Dollars	ALL OTHER: Homestead Up to $4,000 25% Dollars	ALL OTHER: Over $4,000 Non-Homestead 40% Dollars	MACHINERY Permanently Attached to Real Estate 33⅓% Dollars	TOTAL ASSESSED VALUE Dollars	FINAL EQUALIZED VALUE Dollars	
1											State												1
											County												
											Local												
											Assessor												
2											State												2
											County												
											Local												
											Assessor												
3											State												3
											County												
											Local												
											Assessor												
4											State												4
											County												
											Local												
											Assessor												
5											State												5
											County												
											Local												
											Assessor												
6											State												6
											County												
											Local												
											Assessor												
7											State												7
											County												
											Local												
											Assessor												
8											State												8
											County												
											Local												
											Assessor												
			Total Value as Equalized by								State												
											County												
			Total Value as Assessed by								Local												
											Assessor												

SUMMARY OF TAX COLLECTION

Original Levy - - - - - - $_____

Additions - - - - - - - $_____

$_____

Abatements - - - - - - - - - - $_____

$_____

COLLECTIONS

March Settlement - - - - - $ 1,536.48

June Settlement - - - - - $ 4,656.41

November Settlement - - - - $ 12002.18

January Settlement - - - - $ 151.69 $_____

$_____

Over Collected - - - - - - $_____

Under Collected - - - - - - $_____

Delinquent - - - - - - - $_____ $_____

Total - - - - - - - - - - - - $_____

System Beach Lands & Lilac's Addition to Sylvan Beach 133-29 133-29 133-30 North Sylvan Beach 133-29 Lot 16

Assessment of T

Form 355 with 6 to 1 Margin, Washburn

	NAME OF OWNER
1	
2	
3	
4	
5	
6	
7	
8	

Treasurer's Office, Cass County, Minnesota

RECEIVED this, the first Monday (being the 2 *day) of January, A. D. 1950, of* L. C. Peterson, *Auditor of said County, Minnesota, the Tax List of all Taxable Real and Personal Property in the* Town *of* Sylvan *in said County for the year A. D. 1949, as specified above and amounting to* ..... *Dollars* 100

Paul D. Lewell
County Treasurer.
E. C. J.

Jan 2 1951

Office of County Treasurer, Cass County, Minnesota

To L. C. Peterson, County Auditor:

Sir—I herewith return to you the Tax List for the Town *of* Sylvan *in said County for the year 1949, heretofore received from you. I certify that I have compared the same with the duplicate receipts in your office, and have written opposite the amount of each tax so receipted the words "First Quarter Paid", "Second Quarter Paid", "Third Quarter Paid" or "Paid in full" as the case may be, and the number of my receipt given in discharge of said tax, and each tract or lot of real property against which the taxes remain unpaid is delinquent for said year.*

Yours respectfully,

Paul D. Lewell
County Treasurer.
E. C. J.

Auditor's Office, Cass County, Minnesota

I, ... *Auditor of said County, and State of Minnesota, do hereby certify that the following is a correct list of the Taxes levied on the Real and Personal Property in the* ..... *of* ..... *for the year 1949.*

WITNESS my hand and official seal, the ..... *day of* ..... *1950.*

(SEAL) ..... *County Auditor.*

Auditor's Office, Cass County, Minnesota

..... *194*

I hereby certify that on the first Monday in January 1951, I received of ..... *County Treasurer, the Tax List of the* ..... *of* ..... *in said County for the year 1949; that I have compared the said list with the Statements receipted for by said Treasurer, which are on file in my office, and that each tract or lot of real property therein against which the taxes, or any part thereof, remains unpaid are delinquent for said year.*

(SEAL) ..... *County Auditor.*

Sylvan Beach Land & Allotments Add'n. to Sylvan 132-29 133-29 133-30 Sylvan Sec. 3 North Sylvan Sec. 3 Cat/yat 8

Assessment of T

Form 195 WILLIS-EATON COMPANY, WINONA

NAME OF OWNER

TABULAR SCHEDULE OF VALUATIONS, RATES AND TAXES

LEVIED IN THE Twp. OF Sylvan — COUNTY OF CASS, STATE OF MINNESOTA

VALUATION BY SCHOOL DISTRICTS

	School District No.	Agricultural Lands Dollars	Non-Agricultural Lands Dollars	Personal Property Dollars	Total Value of all Property except Money and Credits Dollars
1	1	35887	44,623	6214	86,714
2	13	47,701	—	625	48,336
		83588	44623	6839	135,050

	Assessed Value	Rural	All Other	Personal Property	Total
3	Homestead	21,723			21,723
4	Non-Homestead	106,488		6839	113,327
	Total	128,211		6839	135,050

RATE OF STATE TAXES

	Total Rate of State Tax Mills
1	H. 4.11
2	N. H. 3.58
	8.69

RATE OF COUNTY TAXES

	Rev. Mills	R. & B. Mills	Welfare Mills	Bonds and Int. Mills	Mills	Mills	Total Rate of County Tax Mills
1	2.67	8.9	4.9	17.8			10.33

RATE OF TOWN TAXES

	Rev. Mills	R. & B. Mills	Drag Tax Mills	State Loan Mills	Mills	Mills	Mills	Mills	Total Rate of Town Tax Mills
1	3.	14.8	1.						18.8

RATE OF SCHOOL TAXES

	Local 1 Mill Mills	Special Mills	State Loan Mills	Deficiency Mills	Tuition Mills	Transportation Mills	C.O. Mills	Mills	Total Rate of Sch'l Tax Mills	Total Rate of all Taxes Mills
1	1.	15.	3.	58.7		2.5	18.5		98.7	224.91
2	1.	30.	3.	58.7		2.5	18.5		113.7	223.91
	1.	45.6			1.99	2.5			70.	179.21

TAXES LEVIED

LOCAL 1 MILL AND SPECIAL SCHOOL TAXES BY DISTRICTS

	Local 1 Mill	Special	State Loan	Def.	Tuition	Trans.	C.O.	Total School Taxes
1	3588	53816	10763	210598		8969	66372	354106
2	8084	152511	152251	248413		12709	94048	578016
	4834	237746			96189	20184		352853
	13506	446073	26014	509011	96189	33702	160420	1284725

ALL OTHER TAXES

FUNDS	Rate	Amounts
State—Non-Homestead,		517.58
State—Homestead,		555.28
County Revenue,		3605.83
County Road and Bridge,		1201.95
County Welfare,		6739.00
Bonds and Interest		2403.89
Town Revenue,		405.15
Town Road and Bridge,		1478.74
Town Drag,		135.05
Town State Loan,		
School Local 1 Mill,		13506
School Special,		446073
School State Loan,		26014
Deficiency		509011
Tuition		96189
Transportation		33702
C.O.		160420

Total Taxes Real Estate 28,765.44
Pers. Prop. 1646.78
Total 30,412.22

Total Levy, $30412.22

Total Number of Acres 18,626 58

State of Minnesota, } ss.
COUNTY OF CASS

I, L. B. Brown, Auditor of said County and State aforesaid, do hereby certify that the foregoing is a true and correct Schedule, showing the valuation of all the taxable property, in the Twp. of Sylvan, in said County, the several rates of Taxation and Totals of the several Funds levied thereon, for the year A. D. 1919.

Witness my hand and official seal, this 7 day of Nov A. D. 1919

L. B. Brown
County Auditor

SEAL

Sylvan Beach 132-29 133-28 133-30 Leech & Allen's Addition to Sylvan Beach North Sylvan Beach

Assessment of T

Form 316 [illegible]

NAME OF OWNER

COLLECTIONS OF TAXES OF 194 , OF Sylvan , CASS COUNTY, MINNESOTA

FUNDS	MARCH SETTLEMENT 19 50	JUNE SETTLEMENT 19 50	NOV. SETTLEMENT 19 50	Amount Collected from Nov. 15 of Last Year to Last Monday in Jan. 19 51	REDUCTIONS		Total Reductions and Collected	BALANCE UNCOLLECTED	ADDITIONS		Total Uncollected to First Monday in January, 19
State—Non-Homestead,	27.94	22.20	21.93	30							
State—Homestead,	25.89	26.05	220.22	2.74							
County Revenue,	168.18	127.37	1430.63	17.77							
County Road and Bridge,	56.06	58.96	476.88	5.72							
County Welfare,	314.30	325.47	2673.79	33.21							
County Bond and Interest,	112.12	116.91	933.76	11.85							
Town Revenue,	18.90	195.66	160.75	2.00							
Town Road and Bridge,	93.22	465.34	793.01	7.85							
Town Drag,	6.30	6.22	53.58	.67							
Town State Loan,											
School Local 1 Mill,	6.30	6.22	53.58	.66							
School Special,	191.72	2138.53	1883.70	11.70							
School State Loan,	18.15	124.78	93.75	1.77							
Deficiency	355.30	3441.58	1834.26	37.06							
Tuition	4.89	470.15	444.44								
Transportation	15.74	163.05	133.95	1.66							
C.O	111.97	769.50	578.09	12.31							
	1526.48	14656.41	12002.18	151.67							
			-Charity 4.92								
			11997.26								

		LOCAL 1 MILL	SPECIAL	STATE LOAN	DEF.	TRANSP.	C.O.	TUITION			TOTALS
MARCH SETTLEMENT	School District No. 1	14	208	41	810	34	255				1362
	70-1	541	17744	1774	34720	1479	10942				67230
	13	25	120			61		484			1795
	Totals	630	19172	1815	35530	1574	11197	484			70407
JUNE SETTLEMENT	School District No. 1	1874	28114	5623	110619	4686	34674				184779
	70-1	2285	68555	6855	134137	5713	43276				257823
	13	2363	11784			5906		470.15			17246
	Totals	6522	21338	12478	344158	16305	76950	470.15			617281
NOVEMBER SETTLEMENT	School District No. 1	1077	16149	3238	63196	2691	19917				106260
	70-1	2048	61445	6145	120230	5121	37892				232881
	13	2233	11076			5583		444.44			16236
	Totals	5358	188370	9375	183426	13395	57809	44444			502177
NOVEMBER to JANUARY	School District No. 1	55	858	165	3240	138	1021				5477
	70-1	11	342	34	666	28	210				1291
	Totals	66	1170	177	3706	166	1231				6768
ADDITIONS	School District No.										
	Totals										
REDUCTIONS	School District No.										
	Totals										

Sylvan Beach 132-29 133-29 133-30 Sylvan Grove Land & Lakes Ins. Agts. Inc. Sylvan Grove North Sylvan Beach Carlyna's

Assessment Roll and Tax List of Real Property in the Town of Sylvan, Cass County, Minnesota, for Taxes for the Year 1949.

Form 5CD

Assessed in	In whose name assessed	To whom transferred	Description of Property: Subdivision	Sec. or Lot	Town or Block	Reg.	Number of Acres of Land: Acres	100ths	No. School District	Individual Homestead Tax or No	Individual Agricultural Total Tax or No	True and Full Valuations: Land Exclusive of Structures and Improvements	Buildings and Other Structures	Machinery Permanently Attached to Real Estate	Total True and Full Value	Assessed Valuations: Rural: Homestead Up to $4,000 20%	Rural: Over $4,000 Non-Homestead 33⅓%	All Other: Homestead Up to $4,000 25%	All Other: Over $4,000 Non-Homestead 40%	Machinery Permanently Attached to Real Estate 33⅓%	Total Assessed Value	Total Assessed Value as Equalized by the Board of Review	Final Equalized Value
							Acres	100ths				Dollars	Dollars	Dollars	Dollars	Dollars	Dollars	Dollars	Dollars	Dollars	Dollars	Dollars	Dollars
	Adolph + Ethel Strauch		1 N E ¼ of N E ¼ Lot 1	4	132	29	54	74	13	Yes													
			2 ~~N W ¼ of N E ¼~~ Lot 1	5	132	29																	
			3 S W ¼ of N E ¼																				
			4 S E ¼ of N E ¼																				
			5																				
			6 N E ¼ of N W ¼																				
			7 N W ¼ of N W ¼																				
			8 S W ¼ of N W ¼																				
			9 S E ¼ of N W ¼																				
			10																				
			11 N E ¼ of S W ¼																				
			12 N W ¼ of S W ¼																				
			13 S W ¼ of S W ¼																				
			14 S E ¼ of S W ¼																				
			15																				
			16 N E ¼ of S E ¼																				
			17 N W ¼ of S E ¼																				
			18 S W ¼ of S E ¼																				
			19 S E ¼ of S E ¼																				
			20																				
							54	74															

	Sold for Taxes	Valuations by School Districts as Equalized by Department of Taxation: District No. / Rate / Mills	District No. / Rate / Mills	District No. / Rate / Mills	District No. / Rate / Mills	District No. / Rate / Mills	District No. / Rate / Mills	Tax including State Homestead ..... Mills	State Tax on Non-Homestead 4.2 Mills	Special Taxes	Total Taxes	Paid	When Paid: Month	Day	Year	Number of Receipt	March Settlement 1949	June Settlement 1950	Penalty	November Settlement 1950	Penalty	Collections to First Monday in January 1951	Penalty	Delinquent on First Monday in January 1951	Total Delinquent Tax and Penalty	Remarks
		Dollars	Dollars	Dollars	Dollars	Dollars	Dollars	$ cts.	$ cts.	$ cts.	$ cts.						$ cts.	$ cts.	$ cts.	$ cts.	$ cts.	$ cts.	$ cts.	$ cts.	$ cts.	
1			21.273					54 31			54 31	2nd Half Paid / 1st Half Paid	SEP / APR	13 / 27	1950 / 1950	12181 / 5352		27 19		27 19						
2																										
3																										
4																										
5																										
6																										
7																										
8																										
9																										
10																										
11																										
12																										
13																										
14																										
15																										
16																										
17																										
18																										
19																										
20																										
			21.273				1.13	54 31			54 31							27 19		27 19						

Assessment Roll and Tax List of Real Property in the Town of Sylvan, Cass County, Minnesota, for Taxes for the Year 1949.

Form 5CD

	In Whose Name Assessed	To Whom Transferred	Description of Property: Subdivision	Sec. or Lot	Town or Block	Rng.	Number of Acres of Land (Acres / 100ths)	No. School District	Indicate Land Homestead Tax or No	Indicate Land Non-Homestead Tax or No	True and Full Valuations: Land Exclusive of Structures Thereon Improvements	Buildings and Other Structures	Machinery Permanently Attached to Real Estate	Total True and Full Value	Assessed Valuations: Rural: Homestead Up to $4,000 20%	Rural: Over $4,000 and Non-Homestead 33⅓%	All Other: Homestead Up to $4,000 25%	All Other: Over $4,000 and Non-Homestead 40%	Machinery Permanently Attached to Real Estate 33⅓%	Total Assessed Value	Total Assessed Value as Equalized by the Board of Review	Final Equalized Value
							Acres				Dollars	Dollars	Dollars	Dollars	Dollars	Dollars	Dollars	Dollars	Dollars	Dollars	Dollars	Dollars
1	Arnold Bradley		Lot 1 less 32.2 ac.	4	139	29	4.25	1	Yes													
2	Geo. B. Anderson		NW¼ of NE¼ Lot 2				37.25		No													
3	Severn J. Anderson		SW¼ of NE¼ less 3 ac.				31.10		"													
4	Arnold Bradley		Bdy SE¼ of NE¼				25.20		Yes													
5	Minnesota Power + Light Co.		33.2 ac. of Lot 1 + 14 ac. of SE¼ of NE¼				48		No													
6	Alvin + Leonard Hanson		Lot 3 ~~NW¼ of NW¼~~ less 64.45 ac. to Minnesota Power + Light Co.																			
7	" "		Lot 4 NW¼ of NW¼				68.45		Yes													
8	"		SW¼ of NW¼																			
9	"		SE¼ of NW¼																			
10	Minnesota Power + Light Co.		8.9 ac. of Lot 4 of NE¼				8.90		No													
11	Severn J. Anderson		NE¼ of SW¼				40		"													
12	Minnesota Power + Light Co.		NW¼ of SW¼				40		"													
13	" "		SW¼ of SW¼				40		"													
14	Severn J. Anderson		SE¼ of SW¼				40		"													
15	Minnesota Power + Light Co.		64.45 ac. of Lot 3 + 4 of NE¼				64.45		"													
16	Geo. B. Anderson		NE¼ of SE¼				~~40~~		"													
17	Severn J. Anderson		NW¼ of SE¼				40		"													
18	John H. + Emily Peterson		SW¼ of SE¼				40		Yes													
19	" "		SE¼ of SE¼				40		"													
20																						
							567.60															

State of Minnesota

	Sold for Taxes	Valuations by School Districts as Equalized by Department of Taxation: District No. ..... Rate ..... Mills	District No. 224 Rate ..... Mills	District No. 2-3 Rate ..... Mills	District No. ..... Rate ..... Mills	District No. ..... Rate ..... Mills	District No. ..... Rate ..... Mills	Tax including State Homestead ..... Mills	State Tax on Non-Homestead 42 Mills	Special Taxes	Total Taxes
		Dollars	Dollars	Dollars	Dollars	Dollars	Dollars	$ cts.	$ cts.	$ cts.	$ cts.
1		N 10						224			224
2		111						2496	50		2546
3		73						1642	34		1676
4		N 180						3164			3164
5		110						2474	50		2524
6											
7		N 254						5712			5712
8											
9											
10		27						608	12		620
11		70						1574	32		1606
12		93						2092	42		2134
13		93						2092	42		2134
14		46						1034	22		1056
15		149						3352	61		3412
16		~~40~~ out									
17		44						990	20		1010
18		N 20						450			450
19		N 26						584			584
20											
		H 448 / 516 / 1264					#1	21421	372		21800

	Paid	When Paid: Month	Day	Year	Number of Receipt	March Settlement 1950	June Settlement 1950	Penalty	November Settlement 1950	Penalty	Collections to First Monday in January 1951	Penalty	Delinquent on First Monday in January 1951	Total Delinquent Tax and Penalty	Remarks
						$ cts.	$ cts.	$ cts.	$ cts.	$ cts.	$ cts.	$ cts.	$ cts.	$ cts.	
1	2nd Half Paid	SEP	2	1950	12312										
	1st Half Paid	MAY	12	1950	10374		112		112						
2	2nd Half Paid	JUL	25	1950	12774										
	1st Half Paid	MAY	10	1950	10374		1273		1273						
3	2nd Half Paid	OCT	1	1950	12834										
	1st Half Paid	MAY	31	1950	10341		838		838						
4	2nd Half Paid	SEP	25	1950	12312										
	1st Half Paid	MAY	12	1950	10374		1552		1552						
5	2nd Half Paid	OCT	23	1950	12900										
	1st Half Paid	MAY	23	1950	10867		1262		1262						
6															
7	2nd Half Paid	OCT	31	1950	12974										
	1st Half Paid	MAY	31	1950	10339		2856		2856						
8															
9															
10	PAID IN FULL	MAY	23	1950	10877		620								
11	2nd Half Paid	OCT	3	1950	12834										
	1st Half Paid	MAY	31	1950	10341		803		803						
12	2nd Half Paid	OCT	2	1950	12900										
	1st Half Paid	MAY	23	1950	10867		1067		1067						
13	2nd Half Paid	OCT	2	1950	12900										
	1st Half Paid	MAY	23	1950	10867		1067		1067						
14	2nd Half Paid	OCT	1	1950	12834										
	1st Half Paid	MAY	31	1950	10341		528		528						
15	2nd Half Paid	OCT	2	1950	12900										
	1st Half Paid	MAY	23	1950	10867		1710		1710						
16															
17	2nd Half Paid	OCT	1	1950	12834										
	1st Half Paid			1950	10341		505		505						
18	2nd Half Paid	OCT	2	1950	12900										
	1st Half Paid	MAY	31	1950	10343		225		225						
19	2nd Half Paid	OCT	2	1950	12900										
	1st Half Paid	MAY	31	1950	10343		292		292						
20															
							14712		14090						

Assessment Roll and Tax List of Real Property in the Town of Sylvan, Cass County, Minnesota, for Taxes for the Year 1949.

Form 1C(1) WILLIAMS-SUTTS COMPANY, MINNEAPOLIS

	In Whose Name Assessed	To Whom Transferred	Description of Property: Subdivision	Sec. or Lot	Town or Block	Reg.	Number of Acres of Land: Acres	100ths	No. School District	Indicate Homestead Yes or No	Indicate Agricultural Yes or No	True and Full Valuations: Land Exclusive of Structures and Improvements	Buildings and Other Structures	Machinery Permanently Attached to Real Estate	Total True and Full Value	Assessed Valuations: Rural: Homestead Up to $4,000 20%	Rural: Over $4,000 and Non-Homestead 33⅓%	All Other: Homestead Up to $4,000 25%	All Other: Over $4,000 and Non-Homestead 40%	Machinery Permanently Attached to Real Estate 33⅓%	Total Assessed Value	Total Assessed Value as Equalized by the Board of Review	Final Equalized Value
												Dollars	Dollars	Dollars	Dollars	Dollars	Dollars	Dollars	Dollars	Dollars	Dollars	Dollars	Dollars
1	Chas. J. & Caroline Peterson		~~NE¼ of NE¼~~ Lot 1	S	133	29	36	36	1	Yes													
2	" " "		~~NW¼ of NE¼~~ Lot 2				36	28		"													
3	" " "		SW¼ of NE¼				40			"													
4	" " "		SE¼ of NE¼				40			"													
5																							
6	Harold LeRoy & Luna Peterson		~~NE¼ of NW¼~~ Lot 3				36	24		"													
7	" " "		~~NW¼ of NW¼~~ Lot 4				36	14		"													
8	" " "		SW¼ of NW¼				40			"													
9	" " "		SE¼ of NW¼				40			"													
10																							
11	Geo. & Lucy Clark		NE¼ of SW¼				40			"													
12	" "		NW¼ of SW¼				40			"													
13	Brower & Laura Peterson		SW¼ of SW¼				40			"													
14	" " "		SE¼ of SW¼				40			"													
15																							
16	Emily & John H. Peterson		NE¼ of SE¼				40			No													
17	George & Lucy Clark		NW¼ of SE¼				40			Yes													
18	" "		SW¼ of SE¼				40			"													
19	Minnesota Power & Light Co.		SE¼ of SE¼				40			No													
20																							
							625	07															

Cass County, Minnesota, for Taxes for the Year 1949.

	Sold for Taxes	Valuations by School Districts as Equalized by Department of Taxation: District No. ..... Rate ..... Mills	District No. 23 Rate 29.5 Mills	District No. ..... Rate ..... Mills	District No. ..... Rate ..... Mills	District No. ..... Rate ..... Mills	Tax including State Homestead ..... Mills	State Tax on Non-Homestead 4.5 Mills	Special Taxes	Total Taxes		Paid	When Paid: Month Day Year	Number of Receipt	March Settlement 1950	June Settlement 1950	Penalty	November Settlement 1950	Penalty	Collections to First Monday in January 1951	Penalty	Delinquent on First Monday in January 1951	Total Delinquent Tax and Penalty	Remarks
		Dollars	Dollars	Dollars	Dollars	Dollars	$ cts.	$ cts.	$ cts.	$ cts.					$ cts.	$ cts.	$ cts.	$ cts.	$ cts.	$ cts.	$ cts.	$ cts.	$ cts.	
1		N 60					13 50			13 50	1	2nd Half Paid 1st Half Paid	OCT 1 1950 MAY 31 1950	12975 10315		6 75		6 75						
2		N 284					63 88			63 88	2	2nd Half Paid 1st Half Paid	OCT 1 1950 MAY 31 1950	12975 10375		31 94		31 94						
3		N 72					16 20			16 20	3	2nd Half Paid 1st Half Paid	OCT 1 1950 MAY 31 1950	12975 10375		8 10		8 10						
4		N 56					12 60			12 60	4	2nd Half Paid 1st Half Paid	OCT 1 1950 MAY 31 1950	12975 10375		6 30		6 30						
5											5													
6		N 74					16 64			16 64	6	2nd Half Paid 1st Half Paid	OCT 1 1950 APR 27 1950	12629 5057		8 32		8 32						
7		N 212					47 68			47 68	7	2nd Half Paid 1st Half Paid	OCT 1 1950 APR 27 1950	12629 5057		23 84		23 84						
8		N 64					14 40			14 40	8	2nd Half Paid 1st Half Paid	OCT 1 1950 APR 27 1950	12629 5057		7 20		7 20						
9		N 68					15 30			15 30	9	2nd Half Paid 1st Half Paid	OCT 1 1950 APR 27 1950	12629 5057		7 65		7 65						
10											10													
11		N 68					15 30			15 30	11	2nd Half Paid 1st Half Paid	OCT 1 1950 MAY 31 1950	12675 10 [illegible]		7 65		7 65						
12		N 64					14 40			14 40	12	2nd Half Paid 1st Half Paid	OCT 1 1950 MAY 31 1950	12675 10 [illegible]		7 20		7 20						
13		N 347					78 04			78 04	13	2nd Half Paid 1st Half Paid	OCT 1 1950 APR 27 1950	12629 5057		39 02		39 02						
14		N 72					16 20			16 20	14	2nd Half Paid 1st Half Paid	OCT 1 1950 APR 27 1950	12629 5057		8 10		8 10						
15											15													
16		37					8 32	16		8 48	16	2nd Half Paid 1st Half Paid	OCT 2 1950 MAY 31 1950	12945 10375		4 24		4 24						
17		N 320					71 98			71 98	17	2nd Half Paid 1st Half Paid	OCT 2 1950 MAY 31 1950	12945 10375		35 99		35 99						
18		N 82					18 44			18 44	18	2nd Half Paid 1st Half Paid	OCT 2 1950 MAY 31 1950	12945 10375		9 22		9 22						
19		107					24 06	50		24 56	19	2nd Half Paid 1st Half Paid	OCT 2 1950 MAY 23 1950	12945 10105		12 28		12 28						
20											20													
		H 1843 144 1787				#1	44 64	66		44 76						223 80		223 80						

Sylvan Beach Addn. to Sylvan 133-29

Sylvan Beach Addn. to Sylvan 133-29

Sylvan Beach North Sylvan Addn. 133-30

Carlyn's

Form 4CD

Assessment Roll and Tax List of Real Property in the Town of Sylvan, Cass County, Minnesota, for Taxes for the Year 1949.

	IN WHOSE NAME ASSESSED	TO WHOM TRANSFERRED		DESCRIPTION OF PROPERTY: SUBDIVISION	Sec. or Lot	Town or Block	Reg.	Number of Acres of Land: Acres	Hdths	No. School District	Indicate Homestead Tax No	Indicate Agricultural Tax or No	TRUE AND FULL VALUATIONS: LAND Exclusive of Structures and Improvements	BUILDINGS and Other Structures	MACHINERY Permanently Attached to Real Estate	TOTAL True and Full Value	ASSESSED VALUATIONS: RURAL: Homestead Up to $4,000 20%	RURAL: Over $4,000 and Non-Homestead 33⅓%	ALL OTHER: Homestead Up to $4,000 25%	ALL OTHER: Over $4,000 and Non-Homestead 40%	MACHINERY Permanently Attached to Real Estate 33⅓%	TOTAL ASSESSED VALUE	Total Assessed Value as Equalized by the Board of Review	FINAL EQUALIZED VALUE
								Acres	Hdths				Dollars	Dollars	Dollars	Dollars	Dollars	Dollars	Dollars	Dollars	Dollars	Dollars	Dollars	Dollars
1	John + Myrtle R. Bratrud		1	~~NE¼ of NE¼~~ Lot 1	6	133	29	36	66	1	No														
2	" " "		2	~~NW¼ of NE¼~~ Lot 2				37	78		"														
3	Charles D. + Caroline Peterson		3	SW¼ of NE¼				40			"														
4	" " "		4	SE¼ of NE¼				40			"														
5			5																					
6			6	NE¼ of NW¼																				
7			7	NW¼ of NW¼																				
8			8	SW¼ of NW¼																				
9			9	SE¼ of NW¼																				
10			10																					
11	Pete Nordine		11	NE¼ of SW¼				40	47		Yes													
12	" "		12	NW¼ of SW¼				40	65		"													
13	" "		13	SW¼ of SW¼				40			"													
14	" "		14	SE¼ of SW¼				40			"													
15			15																					
16	Brenner Peterson		16	NE¼ of SE¼				40			"													
17	" "		17	NW¼ of SE¼				40			"													
18	" "		18	SW¼ of SE¼				40			No													
19	" "		19	SE¼ of SE¼				40			"													
20			20																					
								475	56															

	SOLD FOR TAXES	VALUATIONS BY SCHOOL DISTRICTS AS EQUALIZED BY DEPARTMENT OF TAXATION: District No. 1 Rate 24 Mills	District No. Rate Mills	District No. Rate Mills	District No. Rate Mills	District No. Rate Mills	Tax including State Homestead ... Mills	State Tax on Non-Homestead 4.5 Mills	SPECIAL TAXES	TOTAL TAXES		PAID	WHEN PAID: Month Day Year	Number of Receipt	March Settlement 1950	June Settlement 1950	Penalty	November Settlement 1950	Penalty	Collections to First Monday in January 1951	Penalty	Delinquent as First Monday in January 1951	Total Delinquent Tax and Penalty	REMARKS
		Dollars	Dollars	Dollars	Dollars	Dollars	$ cts.	$ cts.	$ cts.	$ cts.					$ cts.	$ cts.	$ cts.	$ cts.	$ cts.	$ cts.	$ cts.	$ cts.	$ cts.	
1		73					16 42	34		16 76	1	PAID IN FULL	MAY 31 1950	10174		16 76								
2		75					16 86	34		17 20	2	PAID IN FULL	MAY 31 1950											
3		91					20 46	42		20 88	3	2nd Half Paid / 1st Half Paid	OCT 31 1950 / MAY 31 1950	12495 / 10375		10 44		10 44						
4		91					20 46	42		20 88	4	2nd Half Paid / 1st Half Paid	OCT 31 1950 / MAY 31 1950	12496 / 10375		10 44		10 44						
5											5													
6											6													
7											7													
8											8													
9											9													
10											10													
11		31 56					12 60			12 60	11	2nd Half Paid / 1st Half Paid	OCT 31 1950 / MAY 31 1950	14125 / 9365		6 30		6 30						
12		31 56					12 60			12 60	12	2nd Half Paid / 1st Half Paid	OCT 31 1950 / MAY 31 1950	14125 / 9365		6 30		6 30						
13		31 68					12 30			12 30	13	2nd Half Paid / 1st Half Paid	OCT 31 1950 / MAY 31 1950	14125 / 9365		7 65		7 65						
14		31 78					12 54			12 54	14	2nd Half Paid / 1st Half Paid	OCT 31 1950 / MAY 31 1950	14125 / 9365		8 77		8 77						
15											15													
16		31 46					10 34			10 34	16	2nd Half Paid / 1st Half Paid	OCT 31 1950 / APR 27 1950	14124 / 9357		5 17		5 17						
17		31 46					10 34			10 34	17	2nd Half Paid / 1st Half Paid	OCT 31 1950 / APR 27 1950	14124 / 9357		5 17		5 17						
18		76					17 10	34		17 44	18	2nd Half Paid / 1st Half Paid	OCT 31 1950 / APR 27 1950			8 72		8 72						
19		118					26 54	54		27 08	19	2nd Half Paid / 1st Half Paid	OCT 31 1950 / APR 27 1950			13 54		13 54						
20											20													
		4 350 / 524 / 874				$1	196 56	24 00		198 96						116 46		82 50						

Assessment Roll and Tax List of Real Property in the Town of Sylvan, Cass County, Minnesota, for Taxes for the Year 1949.

Form 5CD. MILLER-DAVIS COMPANY, MINNEAPOLIS

	In Whose Name Assessed	To Whom Transferred	Description of Property: Subdivision	Sec. or Lot	Town. or Block	Rng.	Number of Acres of Land: Acres	100ths	No. School District	Indicate Homestead by Yes	Indicate Agricultural Tax by Yes	True and Full Valuations: Land Exclusive of Structures and Improvements	Buildings and Other Structures	Machinery Permanently Attached to Real Estate	Total True and Full Value	Assessed Valuations: Rural: Homestead Up to $4,000 20%	Rural: Over $4,000 and Non-Homestead 33⅓%	All Other: Homestead Up to $4,000 25%	All Other: Over $4,000 and Non-Homestead 40%	Machinery Permanently Attached to Real Estate 33⅓%	Total Assessed Value	Total Assessed Value as Equalized by the Board of Review	Final Equalized Value
							Acres	100ths				Dollars	Dollars	Dollars	Dollars	Dollars	Dollars	Dollars	Dollars	Dollars	Dollars	Dollars	Dollars
1	Knauer & Laura Peterson		NE¼ of NE¼	7	133	29	40		1	Yes													
2	" " "		NW¼ of NE¼				40			"													
3	" " "		SW¼ of NE¼				40			"													
4	" " "		SE¼ of NE¼				40			"													
5																							
6	Ella Nordine		NE¼ of NW¼				40			"													
7	" "		~~NW¼ of NW¼~~ Lot 1				40	72		"													
8	Barney & Orwin Ostenso		~~SW¼ of NW¼~~ Lot 2				40	68		90													
9	" " "		SE¼ of NW¼				40			"													
10																							
11	" " "		NE¼ of SW¼				40			"													
12	" " "		~~NW¼ of SW¼~~ Lot 3				40	64		"													
13	" " "		~~SW¼ of SW¼~~ Lot 4				40	62		"													
14	" " "		SE¼ of SW¼				40			"													
15																							
16	Peter Anderson		NE¼ of SE¼				40			Yes													
17	"		NW¼ of SE¼				40			"													
18	" "		SW¼ of SE¼				40			"													
19	" "		SE¼ of SE¼				40			"													
20																							
							647	66															

	Sold for Taxes	Valuations by School Districts as Equalized by Department of Taxation: District No. 1 Rate 22 Mills	District No. ..... Rate ..... Mills	District No. ..... Rate ..... Mills	District No. ..... Rate ..... Mills	District No. ..... Rate ..... Mills	Tax including State Homestead 4.58 Mills	State Tax on Non-Homestead	Special Taxes	Total Taxes		Paid	When Paid: Month	Day	Year	Number of Receipt	March Settlement 1950	June Settlement 1950	Penalty	November Settlement 1950	Penalty	Collections to First Monday in January 1951	Penalty	Delinquent on First Monday in January 1951	Total Delinquent Tax and Penalty	Remarks
		Dollars	Dollars	Dollars	Dollars	Dollars	$ cts.	$ cts.	$ cts.	$ cts.							$ cts.	$ cts.	$ cts.	$ cts.	$ cts.	$ cts.	$ cts.	$ cts.	$ cts.	
1		21 56					1260			1260	1	2nd Half Paid 1st Half Paid	OCT 1 APR 27	1950 1950				630		630						
2		21 63					1416			1416	2	2nd Half Paid 1st Half Paid	OCT 1 APR 27	1950 1950	14639 30571			708		708						
3		21 84					1890			1890	3	2nd Half Paid 1st Half Paid	OCT 1 APR 27	1950 1950				945		945						
4		21 84					1890			1890	4	2nd Half Paid 1st Half Paid	OCT 1 APR 27	1950 1950				945		945						
5											5															
6		21 77					1732			1732	6	2nd Half Paid 1st Half Paid	OCT 1 MAY 31	1950 1950	14639 13365			866		866						
7		21 214					4814			4814	7	2nd Half Paid 1st Half Paid	OCT 1 MAY 31	1950 1950	14639 13365			2407		2407						
8		H 56 90	Abate. # 4550				1260 2072	42		2134	8	PAID IN FULL	MAY 8	1950	15384			5118		Refund W. # 92959 8-28-50					5174	Abated
9		H 79 130	" # 4550				1754 2924	60		2984	9	PAID IN FULL	MAY 8	1950											12.30	"
10											10															
11		H 56 46	Abate. # 4550				1260 1034	22		1056	11	PAID IN FULL	MAY 8	1950				84.46		Refund W. # 92959 8-28-50					4.26	Abated
12		H 56 50	" "				1260 1124	22		1146	12	PAID IN FULL	MAY 8	1950	15384										4.72	"
13		H 79 182	" "				1754 4094	44		4138	13	PAID IN FULL	MAY 8	1950										55 80	17.46	"
14		H 56 90	" "				1260 2024	42		2066	14	PAID IN FULL	MAY 8	1950											8.52	"
15											15															
16		21 70					1574			1574	16													1574	1731	
17		21 68					1530			1530	17													1530	1683	
18		21 68					1530			1530	18													1530	1683	
19		21 56					1260			1260	19													1260	1386	
20											20															
		H 840 591 1431				#1	32188	272		32460								2065		6501				5894	5580	

Sylvan Beach
Land & Alleys Plat
Add'n. to Sylvan
135-50
Sylvan School
North Sylvan
Carlyon's
132-29
133-29

Assessment Roll and Tax List of Real Property in the Town of Sylvan, Cass County, Minnesota, for Taxes for the Year 1949.

Form SCD

	IN WHOSE NAME ASSESSED	TO WHOM TRANSFERRED	DESCRIPTION OF PROPERTY: SUBDIVISION	Sec. or Lot	Town of Block	Reg.	Number of Acres of Land (Acres 100ths)	No. School District	Indicate Homestead by a Check	Indicate Agricultural Tax by a Check	TRUE AND FULL VALUATIONS: LAND Exclusive of Structures and Improvements	BUILDINGS and Other Structures	MACHINERY Permanently Attached to Real Estate	TOTAL True and Full Value	ASSESSED VALUATIONS: RURAL: Homestead Up to $4,000 20%	RURAL: Over $4,000 and Non-Homestead 33⅓%	ALL OTHER: Homestead Up to $4,000 25%	ALL OTHER: Over $4,000 Non-Homestead 40%	MACHINERY Permanently Attached to Real Estate 33⅓%	TOTAL ASSESSED VALUE	Total Assessed Value as Equalized by the Board of Review	FINAL EQUALIZED VALUE
							Acres				Dollars	Dollars	Dollars	Dollars	Dollars	Dollars	Dollars	Dollars	Dollars	Dollars	Dollars	Dollars
1	Wm H. Staub + Laura Paterson State of Minn.		NE¼ of NE¼				40	1														
2	Minnesota Power + Light Co.		NW¼ of NE¼				40		No													
3	" " "		SW¼ of NE¼				40		"													
4	" " "		SE¼ of NE¼				40		"													
5																						
6	Frank Satter		NE¼ of NW¼				40		Yes													
7	" "		NW¼ of NW¼				40		"													
8	" "		~~SW¼~~ S½ ~~of NW¼~~ less 17 acres				63		"													
9			~~SE¼ of NW¼~~																			
10																						
11	Minnesota Power + Light Co.		NE¼ of SW¼				40		No													
12	George Larson		~~NW¼~~ ~~of SW¼~~ less 18 acres				62		Yes													
13			~~SW¼ of SW¼~~																			
14	Minnesota Power + Light Co.		SE¼ of SW¼				40		No													
15	" " "		35 acres off the N 7/8 of NW¼ + 7/8 of NW¼				35		"													
16	O. H. McAninch		NE¼ of SE¼				40		Yes													
17	Minnesota Power + Light Co.		NW¼ of SE¼				40		No													
18	" " "		SW¼ of SE¼				40		"													
19	O. H. McAninch		SE¼ of SE¼				40		Yes													
20																						
							600															

	SOLD FOR TAXES	VALUATIONS BY SCHOOL DISTRICTS AS EQUALIZED BY DEPARTMENT OF TAXATION: District No. / Rate 34.41 Mills	District No. / Rate	District No. / Rate	District No. / Rate	District No. / Rate	Tax Including State Homestead	State Tax on Non-Homestead 4.58 Mills	SPECIAL TAXES	TOTAL TAXES		PAID	WHEN PAID (Month Day Year)	Number of Receipt	March Settlement 1950	June Settlement 1950	Penalty	November Settlement 1950	Penalty	Collections to First Monday in January 1951	Penalty	Delinquent on First Monday in January 1951	Penalty	Total Delinquent Tax and Penalty	REMARKS
		Dollars	Dollars	Dollars	Dollars	Dollars	$ cts.	$ cts.	$ cts.	$ cts.					$ cts.	$ cts.	$ cts.	$ cts.	$ cts.	$ cts.	$ cts.	$ cts.	$ cts.	$ cts.	
1		~~St 40 Cont~~									1														
2		107					24.06	50		24.56	2	1st Half Paid / 2nd Half Paid	OCT 23 1950 / MAY 23 1950	12700 / 6662		12.28		12.28							
3		107					24.06	50		24.56	3	1st Half Paid / 2nd Half Paid	OCT 23 1950 / MAY 23 1950	12700 / 6662		12.28		12.28							
4		107					24.06	50		24.56	4	1st Half Paid / 2nd Half Paid	OCT 23 1950 / MAY 23 1950	12700 / 6662		12.28		12.28							
5											5														
6		St 179					40.26			40.26	6	PAID IN FULL	MAY 16 1950	7422		40.26									
7		St 56					12.60			12.60	7	PAID IN FULL	MAY 16 1950	7422		12.60									
8		St 90					20.24			20.24	8	PAID IN FULL	MAY 16 1950	7422		20.24									
9											9														
10											10														
11		107					24.06	50		24.56	11	2nd Half Paid / 1st Half Paid	OCT 23 1950 / MAY 23 1950	12700 / 6662		12.28		12.28							
12		St 168					37.78			37.78	12	PAID IN FULL	MAY 31 1950	9364		37.78									
13											13														
14		107					24.06	50		24.56	14	2nd Half Paid / 1st Half Paid	OCT 23 1950 / MAY 23 1950	12700 / 6662		12.28		12.28							
15		93					20.92	42		21.34	15	2nd Half Paid / 1st Half Paid	OCT 23 1950 / MAY 23 1950	12700 / 6662		10.67		10.67							
16		St 55					12.38			12.38	16	PAID IN FULL	MAY 31 1950	9291		12.38									
17		107					24.06	50		24.56	17	2nd Half Paid / 1st Half Paid	OCT 23 1950 / MAY 23 1950	12700 / 6662		12.28		12.28							
18		107					24.06	50		24.56	18	2nd Half Paid / 1st Half Paid	OCT 23 1950 / MAY 23 1950	12700 / 6662		12.28		12.28							
19		St 94					21.14			21.14	19	PAID IN FULL	MAY 31 1950	9291		21.14									
20											20														
		71 642 / 842 / 1484				#1	33374	392		33766						24.63		96.63							

Assessment Roll and Tax List of Real Property in the Town of Sylvan, Cass County, Minnesota, for Taxes for the Year 1949.

Form 5CD—WILLIS-DUFF COMPANY, MINNEAPOLIS

	IN WHOSE NAME ASSESSED	TO WHOM TRANSFERRED	DESCRIPTION OF PROPERTY: SUBDIVISION	Sec. or Lot	Town or Block	Reg.	Number of Acres of Land: Acres	100ths	No. School District	Indicate Homestead Property by Yes	Indicate Agricultural Property by Yes	TRUE AND FULL VALUATIONS: LAND Exclusive of Structures and Improvements	BUILDINGS and Other Structures	MACHINERY Permanently Attached to Real Estate	TOTAL True and Full Value	ASSESSED VALUATIONS: RURAL: Homestead Up to $4,000 20%	RURAL: Over $4,000 and Non-Homestead 33⅓%	ALL OTHER: Homestead Up to $4,000 25%	ALL OTHER: Over $4,000 Non-Homestead 40%	MACHINERY Permanently Attached to Real Estate 33⅓%	TOTAL ASSESSED VALUE	Total Assessed Value as Equalized by the Board of Review	FINAL EQUALIZED VALUE
							Acres					Dollars	Dollars	Dollars	Dollars	Dollars	Dollars	Dollars	Dollars	Dollars	Dollars	Dollars	Dollars
132-29	John H. Peterson		1 NE¼ of NE¼	9	133	29	40		1	Yes													
133-29	" "		2 NW¼ of NE¼				40			"													
	Edwin Julius Peterson		3 SW¼ of NE¼				40			"													
	" " "		4 SE¼ of NE¼ Lot 3				36	75		"													
			5																				
	Emily + John H. Peterson		6 NE¼ of NW¼				40			"													
	" " "		7 NW¼ of NW¼				40			"													
	Minnesota Power + Light Co.		8 SW¼ of NW¼				40			No													
	" " "		9 SE¼ of NW¼				40			"													
	Lawrence Lapke		10 All SE¼ of SW¼ Less Rg.				14			Yes													
	Alice + Ed J. Peterson		11 W½ of NE¼ of SW¼				20			"													
	Chester + Katherine Raff		12 NW¼ of SW¼				40			No													
	Lawrence + Gertrude Lapke		13 SW¼ of SW¼ less Rg.				36	34		Yes													
	Maribel C. Carpenter		14 All of SE¼ of SW¼ N of Rg.				14			No													
	Ed J. + Alice Peterson		15 E½ of NE¼ of SW¼				20			Yes													
	John K. + Olga Dreton		16 NE¼ of SE¼																				
	" " "		Lot 1 Less Rg.				9	63		"													
			17 NW¼ of SE¼ Lot 2				39	64		"													
			18 SW¼ of SE¼ Less Rg.				21			"													
			19 SE¼ of SE¼																				
			20																				
							538	37															

Land & Alloc. to Sylvan — 132-29, 133-29

Sylvan Beach Addn. to Sylvan — 133-30

North Sylvan Beach — Cass Lake

	SOLD FOR TAXES	VALUATIONS BY SCHOOL DISTRICTS AS EQUALIZED BY DEPARTMENT OF TAXATION: District No. 1 Rate 24.41 Mills	District No.	District No.	District No.	District No.	Tax including State Homestead ... Mills	State Tax on Non-Homestead 4.5 Mills	SPECIAL TAXES	TOTAL TAXES		PAID	WHEN PAID: Month Day Year	Number of Receipt	March Settlement 1950	June Settlement 1950	Penalty	November Settlement 1950	Penalty	Collections to First Monday in January 1951	Penalty	Delinquent on First Monday in January 1951	Total Delinquent Tax and Penalty	REMARKS
		Dollars	Dollars	Dollars	Dollars	Dollars	$ cts.	$ cts.	$ cts.	$ cts.					$ cts.	$ cts.	$ cts.	$ cts.	$ cts.	$ cts.	$ cts.	$ cts.	$ cts.	
1		Dl 22					494			494	1	2nd Half Paid 1st Half Paid	OCT 26 1950 MAY 31 1950	10343 10395		247		247						
2		Dl 45					1012			1012	2	2nd Half Paid 1st Half Paid	OCT 26 1950 MAY 31 1950	10343 10395		506		506						
3		Dl 147					3306			3306	3	2nd Half Paid 1st Half Paid	OCT 26 1950 MAY 31 1950	10319 10398		1653		1653						
4		Dl 15					338			338	4	2nd Half Paid 1st Half Paid	OCT 26 1950 MAY 31 1950	10319 10398		169		169						
5											5													
6		Dl 69					1552			1552	6	2nd Half Paid 1st Half Paid	OCT 26 1950 MAY 31 1950	10343 10395		776		776						
7		Dl 197					4430			4430	7	2nd Half Paid 1st Half Paid	OCT 26 1950 MAY 31 1950	10342 10395		2215		2215						
8		107					2406	56		2456	8	2nd Half Paid 1st Half Paid	OCT 31 1950 MAY 23 1950	2791 10062		1228		1228						
9		107					2406	56		2456	9	2nd Half Paid 1st Half Paid	OCT 31 1950 MAY 23 1950	2791 10062		1228		1228						
10		Dl 7					158			158	10	PAID IN FULL	MAY 31 1950	10396		158								
11		Dl 28					630			630	11	Balance Paid Part Pmt	OCT 26 1950 MAY 31 1950	10319 10398		341		289						
12		93					2092	42		2134	12											2134	2347	
13		Dl 111					2496			2496	13											2496		
14		32					720	14		734	14	PAID IN FULL	JAN 23 1950	707	734									
15		Dl 30					674			674	15	2nd Half Paid 1st Half Paid	OCT 26 1950 MAY 31 1950	10319 10398		337		337						
16		Dl 39					878			878	16	Part Pmt	MAY 31 1950	10368		100						439	482	
17		Dl 64					1440			1440	17	Part Pmt	MAY 31 1950									718	790	
18		Dl 39					878			878	18	Part Pmt	MAY 31 1950									439	483	
19											19													
20											20													
		H 813 337 1152				$1	25910	156		26066					734	10458		6648				6226		

Form 5CD. MILLER-BLAKE COMPANY, MINNEAPOLIS

Assessment Roll and Tax List of Real Property in the Town of Sylvan, Cass County, Minnesota, for Taxes for the Year 1949.

	IN WHOSE NAME ASSESSED	TO WHOM TRANSFERRED	DESCRIPTION OF PROPERTY: SUBDIVISION	Sec. or Lot	Town or Block	Rng.	Number of Acres of Land: Acres	100ths	No. School District	Indicate Homestead Tax or No	Indicate Agricultural Tax or No	TRUE AND FULL VALUATIONS: LAND Exclusive of Structures and Improvements	BUILDINGS and Other Structures	MACHINERY Permanently Attached to Real Estate	TOTAL True and Full Value	ASSESSED VALUATIONS: RURAL: Homestead Up to $4,000 20%	RURAL: Over $4,000 and Non-Homestead 33⅓%	ALL OTHER: Homestead Up to $4,000 25%	ALL OTHER: Over $4,000 of Non-Homestead 40%	MACHINERY Permanently Attached to Real Estate 33⅓%	TOTAL ASSESSED VALUE	Total Assessed Value as Equalized by the Board of Review	FINAL EQUALIZED VALUE
							Acres	100ths				Dollars	Dollars	Dollars	Dollars	Dollars	Dollars	Dollars	Dollars	Dollars	Dollars	Dollars	Dollars
1	A. B. Birdsall		NE¼ of NE¼	16	133	29	40		1	Yes													
2	Louis M. Stout + Carrie Peterson		NW¼ of NE¼				40			No													
3	State of Minnesota		SW¼ of NE¼																				
4	Delbert R. + Mary Birdsall		SE¼ of NE¼				40			Yes													
5																							
6	Lawrence Lopke		NE¼ of NW¼				40																
7	" "		NW¼ of NW¼ less Rdy.				32																
8	Minnesota Power + Light Co.		SW¼ of NW¼				40			No													
9	" " "		SE¼ of NW¼				40																
10																							
11	Philip D. Dalzyman		NE¼ of SW¼				40																
12	Minnesota Power + Light Co.		NW¼ of SW¼				40																
13	" " "		SW¼ of SW¼				40																
14	Philip D. Dalzyman		SE¼ of SW¼				40																
15																							
16	Milton + Eileen Hradsky		NE¼ of SE¼				40			Yes													
17	Steven Kry		NW¼ of SE¼				40																
18	" "		SW¼ of SE¼				40																
19	Milton + Eileen Hradsky		SE¼ of SE¼				40																
20																							
							592																

Cass County, Minnesota, for Taxes for the Year 1949.

	SOLD FOR TAXES	VALUATIONS BY SCHOOL DISTRICTS AS EQUALIZED BY DEPARTMENT OF TAXATION: District No. ..... Rate ..... Mills	District No. 1 Rate 49.4 Mills	District No. 1-3 Rate ..... Mills	District No. ..... Rate ..... Mills	District No. ..... Rate ..... Mills	District No. ..... Rate ..... Mills	Tax including State Homestead ..... Mills	State Tax on Non-Homestead 4.5 Mills	SPECIAL TAXES	TOTAL TAXES		PAID	WHEN PAID: Month	Day	Year	Number of Receipt	March Settlement 1950	June Settlement 1950	Penalty	November Settlement 1950	Penalty	Collections to First Monday in January 1951	Penalty	Delinquent on First Monday in January 1951	Total Delinquent Tax and Penalty	REMARKS
		Dollars	Dollars	Dollars	Dollars	Dollars	Dollars	$ cts.	$ cts.	$ cts.	$ cts.							$ cts.	$ cts.	$ cts.	$ cts.	$ cts.	$ cts.	$ cts.	$ cts.	$ cts.	
1		N 76						1710			1710		1 PAID IN FULL	OCT	1	1950	12994				1710	60					
2		24						540	10		550		2 PAID IN FULL	MAY	31	1950	9370		550								
3													3														
4		N 13						1866			1866		4 PAID IN FULL	OCT	1	1950	12994				1866	60					
5													5														
6		N 28						630			630		6 PAID IN FULL	MAY	31	1950	10396		630								
7		N 45						1012			1012		7 PAID IN FULL	MAY	23	1950	10396		1012								
8		107						2406	50		2456		8 1st Half Paid / 2nd Half Paid	MAY / OCT	23 / 1	1950 / 1950	10349 / 12791		1228		1228						
9		107						2406	50		2456		9 1st Half Paid / 2nd Half Paid	MAY / OCT	23 / 1	1950 / 1950	10349 / 12791		1228		1228						
10													10														
11		46						1034	22		1056		11 1st Half Paid / 2nd Half Paid	MAY / OCT	23 / 1	1950 / 1950	10349 / 12791		528		528						
12		107						2406	50		2456		12 1st Half Paid / 2nd Half Paid	MAY / OCT	23 / 1	1950 / 1950	10349 / 12791		1228		1228						
13		107						2406	50		2456		13 1st Half Paid / 2nd Half Paid	MAY / OCT	23 / 1	1950 / 1950	10349 / 12791		1228		1228						
14		93						2092	42		2134		14 1st Half Paid	MAY	31	1950	10349		1067		1067						
15													15														
16	SOLD FOR TAXES	N 73						1642			1642		16												1642		
17		N 177						3980			3980		17 PAID IN FULL	MAY	10	1950	7503		5892								
18		N 85						1912			1912		18 PAID IN FULL	MAY	10	1950											
19	SOLD FOR TAXES	N 146						3284			3284		19												3284		
20													20														
		H 713					#1	29326	274		29600								12641		16633				4926		
		591																									
		1304																									

Assessment Roll and Tax List of Real Property in the Lawson of Sylvan,

Form 3CD. MILLER-DAVIS COMPANY, MINNEAPOLIS

In Whose Name Assessed	To Whom Transferred	Description of Property: Subdivision	Sec. or Lot	Town or Block	Rng.	Number of Acres of Land (Acres)	Hstd	Indicate school District	Indicate Individual Tax or No	Indicate Individual Total Tax or No	True and Full Valuations: Land Exclusive of Structures and Improvements	Buildings and Other Structures	Machinery Permanently Attached to Real Estate	Total True and Full Value	Assessed Valuations: Rural: Homestead Up to $4,000 20%	Rural: Over $4,000 and Non-Homestead 33⅓%	All Other: Homestead Up to $4,000 25%	All Other: Over $4,000 and Non-Homestead 40%	Machinery Permanently Attached to Real Estate 33⅓%	Total Assessed Value	Total Assessed Value as Equalized by the Board of Review	Final Equalized Value
						Acres					Dollars	Dollars	Dollars	Dollars	Dollars	Dollars	Dollars	Dollars	Dollars	Dollars	Dollars	Dollars
D. A. King		All that part of the NE¼ of NE¼ Sec. 17-133-29, lying above 1156' contour line running across said tract, which is 1156' above the sea level elevation as established by the Mississippi River Commission, being approximately 20 acres, excepting that part of said 20 acres included in the Northern Pacific Right of way, and a certain one acre tract owned and occupied by School District #1 of Cass County and excepting the South 15 rods of the E½ of NE¼ of NE¼				12.25		1	No													
Minnesota Power + Light Co.						24.40																
"						40																
"						35																
Hans Alvin + Emily J. Tindall						5			Yes													
Cayuna Range Power Co						20			No													
Martin J. + Bertha O. Phillips		NW¼ of NW¼				24.57			Yes													
Guy G. + Mabel Smith		SW¼ of NW¼				29			"													
N. D. + Guy Palmer		SE¼ of NW¼				40			No													
Minnesota Power + Light Co		4.9 acs of NE¼ of NE¼				6.90			"													
N. D. + Guy Palmer		NE¼ of SW¼				40			"													
~~J. Cunningham~~ State of Minnesota		NW¼ of SW¼				~~37~~			Yes													
Minnesota Power + Light Co.		SW¼ of SW¼				40			No													
		SE¼ of SW¼				40			"													
J. Cunningham		2.20 acs. of NE¼ of NE¼				2.20			Yes													
Minnesota Power + Light Co.		NE¼ of SE¼				40			No													
		NW¼ of SE¼				40			"													
		SW¼ of SE¼				40			"													
		SE¼ of SE¼				40			"													
		Lots of SE¼ of NE¼				8			"													
						597.32																

	Sold for Taxes	Valuations by School Districts as Equalized by Department of Taxation: District No. ..... Rate ..... Mills	District No. 4 Rate 29.41 Mills	District No. 19 Rate 29.41 Mills	District No. 1 Rate 29.41 Mills	District No. ..... Rate ..... Mills	District No. ..... Rate ..... Mills	Tax including State Homestead ..... Mills	State Tax on Non-Homestead 4.82 Mills	Special Taxes	Total Taxes		Paid	When Paid: Month	Day	Year	Number of Receipt	March Settlement 1950	June Settlement 1950	Penalty	November Settlement 1950	Penalty	Collections to First Monday in January 1951	Penalty	Delinquent on First Monday in January 1951	Total Delinquent Tax and Penalty	Remarks
		Dollars	Dollars	Dollars	Dollars	Dollars	Dollars	$ cts.	$ cts.	$ cts.	$ cts.							$ cts.	$ cts.	$ cts.	$ cts.	$ cts.	$ cts.	$ cts.	$ cts.	$ cts.	
1	SOLD FOR TAXES	66						14.84	90		15.14	1	2nd Half Paid	OCT	23	1950	12701									15.14	
2		64						14.46	30		14.70	2	1st Half Paid	MAY	23	1950	6863		7.35		7.35						
3		107						24.06	50		24.56	3	2nd Half Paid	OCT	23	1950	12701										
													1st Half Paid	MAY	23	1950	6863		12.28		12.28						
4		93						20.92	42		21.34	4	2nd Half Paid	OCT	23	1950	12701										
													1st Half Paid	MAY	23	1950	6863		10.67		10.67						
5			24 21.4					111.32	114		112.46	5	PAID IN FULL	OCT	31	1950	13497				112.46	400					
			754 250										2nd Half Paid	OCT	23	1950	12701										
6		53						11.92	24		12.16	6	1st Half Paid	MAY	23	1950	6863		6.08		6.08						
7		24 80						18.00			18.00	7	PAID IN FULL	MAY	17	1950	6237		18.00								
8		24 41	Abate # 4101					9.22			9.22	8	PAID IN FULL	MAY	31	1950	7476		9.22								
9		93						20.92	42		21.34	9	PAID IN FULL	MAY	6	1950	5842		21.34								
10		16						3.60	08		3.68	10	PAID IN FULL	MAY	23	1950	6864		3.68								
11		93						20.92	42		21.34	11	PAID IN FULL	MAY	6	1950	5842		21.34								
12		~~24 50~~ out										12															
13		107						24.06	50		24.56	13	2nd Half Paid	OCT	23	1950	12701										
													1st Half Paid	MAY	23	1950	6863		12.28		12.28						
14		107						24.06	50		24.56	14	2nd Half Paid	OCT	23	1950	12701										
													1st Half Paid	MAY	23	1950	6863		12.28		12.28						
15		24 50						11.24			11.24	15	PAID IN FULL	MAY	17	1950	6237		11.24								
16		107						24.06	50		24.56	16	2nd Half Paid	OCT	23	1950	12701										
													1st Half Paid	MAY	23	1950	6863		12.28		12.28						
17		107						24.06	50		24.56	17	2nd Half Paid	OCT	23	1950	12701										
													1st Half Paid	MAY	23	1950	6863		12.28		12.28						
18		107						24.06	50		24.56	18	2nd Half Paid	OCT	23	1950	12701										
													1st Half Paid	MAY	23	1950	6863		12.28		12.28						
19		107						24.06	50		24.56	19	2nd Half Paid	OCT	23	1950	12701										
													1st Half Paid	MAY	23	1950	6863		12.28		12.28						
20		21						4.72	10		4.82	20	PAID IN FULL	MAY	23	1950	6864		4.82								
		11 171	11 214																								
		12 48	258			#1	319.12	6.92			437.36								199.76		222.52				15.14		
		1417	764			#1	111.32																				

Assessment Roll and Tax List of Real Property in the Sawyer of Sylvan,

Form 1CD

In whose name assessed	To whom transferred	Description of property: Subdivision	Sec. or Lot	Town or Block	Rge.	Number of Acres of Land (Acres / 100ths)	No. School District	Information required for Tax Levy	Information required for Tax Levy	True and Full Valuations: Land (Exclusive of Structures or Improvements)	Buildings and Other Structures	Machinery Permanently Attached to Real Estate	Total True and Full Value	Assessed Valuations: Rural: Homestead Up to $4,000 20%	Rural: Over $4,000 and Non-Homestead 33⅓%	All Other: Homestead Up to $4,000 25%	All Other: Over $4,000 and Non-Homestead 40%	Machinery Permanently Attached to Real Estate 33⅓%	Total Assessed Value	Total Assessed Value as Equalized by the Board of Review	Final Equalized Value
		All that part of																			
D. A. King		1 NE¼ of NE¼ (exc. 2 acres to Minn. Power & Light)	17	133	29	12.25	1		Yes												
Minnesota Power + Light Co.		2 24 acs of NW¼ of NE¼				24.40															
" "		3 SW¼ of NE¼				40															
		4 35 acs of SE¼ of NE¼				35															
Home Alvin + Emily J. Tindall		5 5 acs of SE¼ of NE¼				5			Yes												
Cayuna Range Power Co.		6 20 acs of NE¼ of NW¼				20			No												
Martin J. + Bertha C. Phillips		7 NW¼ of NW¼ (exc. 6 acs to Sylvan)				24.57			Yes												
Guy G. + Mabel Smith		8 SW¼ of NW¼ (exc. 2 acs deed by Sylvan Lake Beach + 2 acs deed by Sylvan Lake Cemetery)				29			"												
W. D. + Guy Palmer		9 SE¼ of NW¼				40			No												
Minnesota Power + Light Co.		10 6.9 acs of NE¼ of NE¼				6.90			"												
W. D. + Guy Palmer		11 NE¼ of SW¼				40			"												
J. Cunningham	State of Minnesota	12 NW¼ of SW¼				~~37~~			Yes												
Minnesota Power + Light Co.		13 SW¼ of SW¼				40			No												
		14 SE¼ of SW¼				40			"												
J. Cunningham		15 2.20 acs. of NE¼ of NE¼				2.20			Yes												
Minnesota Power + Light Co.		16 NE¼ of SE¼				40			No												
		17 NW¼ of SE¼				40			"												
		18 SW¼ of SE¼				40			"												
		19 SE¼ of SE¼				40			"												
		20 5 acs of SE¼ of NE¼				5			"												
						597.32															

	Sold for Taxes	Valuations by School Districts as Equalized by Department of Taxation: District No. / Rate ... Mills	District No. / Rate ... Mills	District No. / Rate ... Mills	District No. / Rate ... Mills	District No. / Rate ... Mills	District No. / Rate ... Mills	Tax including State Homestead ... Mills	State Tax on Non-Homestead 4.5 Mills	Special Taxes	Total Taxes		Paid	When Paid: Month Day Year	Number of Receipt	March Settlement 1950	June Settlement 1950	Penalty	November Settlement 1950	Penalty	Collections to First Monday in January 1951	Penalty	Delinquent on First Monday in January 1951	Total Delinquent Tax and Penalty	Remarks
		Dollars	Dollars	Dollars	Dollars	Dollars	Dollars	$ cts.	$ cts.	$ cts.	$ cts.					$ cts.	$ cts.	$ cts.	$ cts.	$ cts.	$ cts.	$ cts.	$ cts.	$ cts.	
1	SOLD FOR TAXES	66						1484	30		1514	1	2nd Half Paid	OCT 23 1950	12701									1514	
2		64						1446	30		1470	2	1st Half Paid	MAY 23 1950	6863		735		735						
3		107						2406	50		2456	3	2nd Half Paid / 1st Half Paid	OCT 23 1950 / MAY 23 1950	12701 / 6863		1228		1228						
4		93						2092	42		2134	4	2nd Half Paid / 1st Half Paid	OCT 23 1950 / MAY 23 1950	12701 / 6863		1067		1067						
5			N 214 / N 250					11132	114		11246	5	PAID IN FULL	OCT 31 1950	13997				11246	702					
6		53						1192	24		1216	6	2nd Half Paid / 1st Half Paid	OCT 23 1950 / MAY 23 1950	12701 / 6863		608		608						
7		N 80						1800			1800	7	PAID IN FULL	MAY 17 1950	6237		1800								
8		N 41	Abate # 4101					922			922	8	PAID IN FULL	MAY 31 1950	7476		922								
9		93						2092	42		2134	9	PAID IN FULL	MAY 6 1950	5742		2134								
10		16						366	08		368	10	PAID IN FULL	MAY 23 1950	6864		368								
11		93						2092	42		2134	11	PAID IN FULL	MAY 6 1950	5842		2134								
12		~~N 50~~ out										12													
13		107						2406	50		2456	13	2nd Half Paid / 1st Half Paid	OCT 23 1950 / MAY 23 1950	12701 / 6863		1228		1228						
14		107						2406	50		2456	14	2nd Half Paid / 1st Half Paid	OCT 23 1950 / MAY 23 1950	12701 / 6863		1228		1228						
15		N 50						1124			1124	15	PAID IN FULL	MAY 17 1950	6247		1124								
16		107						2406	50		2456	16	2nd Half Paid / 1st Half Paid	OCT 23 1950 / MAY 23 1950	12701 / 6863		1228		1228						
17		107						2406	50		2456	17	2nd Half Paid / 1st Half Paid	OCT 23 1950 / MAY 23 1950	12701 / 6863		1228		1228						
18		107						2406	50		2456	18	2nd Half Paid / 1st Half Paid	OCT 23 1950 / MAY 23 1950	12701 / 6863		1228		1228						
19		107						2406	50		2456	19	2nd Half Paid / 1st Half Paid	OCT 23 1950 / MAY 23 1950	12701 / 6863		1228		1228						
20		21						472	10		482	20	PAID IN FULL	MAY 23 1950	6864		482								
		N 1771 / 1248 / 1419	N 314 / 250 / 464			#1	31912 / 11132	692			43736						19978		22252				1514		

Assessment Roll and Tax List of Real Property in the Town of Sylvan, Cass County, Minnesota, for Taxes for the Year 1949.

Form 5CD — ALLEN-DAVIS COMPANY, MINNEAPOLIS

In Whose Name Assessed	To Whom Transferred	Description of Property: Subdivision	Sec. or Lot	Town or Block	Rng.	Number of Acres of Land (Acres / 100ths)	No. School District	Indicate Homestead Tax or No	Indicate Agricultural Tax or No	True and Full Valuations: Land (Exclusive of Structures and Improvements)	Buildings and Other Structures	Machinery Permanently Attached to Real Estate	Total True and Full Value	Assessed Valuations: Rural: Homestead Up to $4,000 20%	Rural: Over $4,000 and Non-Homestead 33⅓%	All Other: Homestead Up to $4,000 25%	All Other: Over $4,000 and Non-Homestead 40%	Machinery Permanently Attached to Real Estate 33⅓%	Total Assessed Value	Total Assessed Value as Equalized by the Board of Review	Final Equalized Value
						Acres				Dollars	Dollars	Dollars	Dollars	Dollars	Dollars	Dollars	Dollars	Dollars	Dollars	Dollars	Dollars
Minnesota Power & Light Co.		1 20 ac. of NE¼ of NE¼	17	133	29	20	1	No													
Ray Carmichael		2 ¼ ac. of NW¼ of NE¼				25															
		3 SW¼ of NE¼																			
		4 SE¼ of NE¼																			
~~Thos. A. & Emily J. Tindall~~		~~5 15 ac. of E½ of NE¼ of NE¼~~				3.75		Yes													
~~John F. & Jessie B. Ring~~	Harry Sechler	~~6 20 ac of NE¼ of NW¼~~ less 12½ ac Rg.				7.60		No													
		7 NW¼ of NW¼																			
		8 SW¼ of NW¼																			
		9 SE¼ of NW¼																			
State of Minnesota		10 1 ac of NW¼ of NE¼																			
		11 NE¼ of SW¼																			
		12 NW¼ of SW¼																			
		13 SW¼ of SW¼																			
		14 SE¼ of SW¼																			
Bull River Cemetery Association		15 203' x 226' of NW¼ of NW¼				Exempt															
		16 NE¼ of SE¼																			
		17 NW¼ of SE¼																			
		18 SW¼ of SE¼																			
		19 SE¼ of SE¼																			
		20																			
						31.60															

Sold for Taxes	Valuations by School Districts as Equalized by Department of Taxation: District No. 1 Rate 24 Mills	District No. 2 Rate 24 Mills	District No. 19 Rate 24 Mills	District No. 1 Rate 24 Mills	District No. ..... Rate ..... Mills	District No. ..... Rate ..... Mills	Tax including State Homestead ..... Mills	State Tax on Non-Homestead 4.58 Mills	Special Taxes	Total Taxes	Paid	When Paid (Month Day Year)	Number of Receipt	March Settlement 1950	June Settlement 1950	Penalty	November Settlement 1950	Penalty	Collections to First Monday in January 1951	Penalty	Delinquent on First Monday in January 1951	Total Delinquent Tax and Penalty	Remarks
	Dollars	Dollars	Dollars	Dollars	Dollars	Dollars	$ cts.	$ cts.	$ cts.	$ cts.				$ cts.	$ cts.	$ cts.	$ cts.	$ cts.	$ cts.	$ cts.	$ cts.	$ cts.	
1		53					1192	24		1216	2nd Half Paid 1st Half Paid	OCT 3 1 1950 MAY 2 5 1950	17901 17862		608		608						
2		4					90	02		92											92	1.01	
3																							
4																							
5			21 25				600			600	5 PAID IN FULL OCT 3 1 1950		13987				600						
6		120					2698	54		2752	6 PAID IN FULL MAY 1 1950		3786		2752								
7																							
8																							
9																							
10																							
11																							
12																							
13																							
14																							
15																							
16																							
17																							
18																							
19																							
20																							
		177	21 25		#1	3916	80		4660						3360		1208				92		
					#1	600																	

Assessment Roll and Tax List of Real Property in the Town of Sylvan, Cass County, Minnesota, for Taxes for the Year 1949.

FORM 5CD—MILLER-DAVIS COMPANY, MINNEAPOLIS

	IN WHOSE NAME ASSESSED	TO WHOM TRANSFERRED		DESCRIPTION OF PROPERTY: SUBDIVISION	Sec. or Lot	Town or Blk.	Rng.	Number of Acres of Land: Acres	Hdths	No. School District	Indicate Rural Total Tax or Sp.	TRUE AND FULL VALUATIONS: LAND Exclusive of Structures and Improvements	BUILDINGS and Other Structures	MACHINERY Personally Attached to Real Estate	TOTAL True and Full Value	ASSESSED VALUATIONS: RURAL: Homestead Up to $4,000 20%	Over $4,000 and Non-Homestead 33⅓%	ALL OTHER: Homestead Up to $4,000 25%	Over $4,000 and Non-Homestead 40%	MACHINERY Personally Attached to Real Estate 33⅓%	TOTAL ASSESSED VALUE	Total Assessed Value as Equalized by the Board of Review	FINAL EQUALIZED VALUE
								Acres	Hdths			Dollars	Dollars	Dollars	Dollars	Dollars	Dollars	Dollars	Dollars	Dollars	Dollars	Dollars	Dollars
1	Guy + Mabel Smith			NE¼ of NE¼	18	133	29	36	06	1	Yes												
2	"			NW¼ of NE¼				39	78		"												
3	Brower + Laura Peterson			SW¼ of NE¼ less Rd.				28	02		No												
4	" " "			SE¼ of NE¼ "				31	74		"												
5																							
6	Guy + Mabel Smith			NE¼ of NW¼				40			Yes												
7	" "			~~NW¼ of NW¼~~ Lot 1				40	81		"												
8	Ed Jr + Alice C. Peterson			~~SW¼ of NW¼~~ Lot 2 less Rd.				29	08		No												
9	" " "			SE¼ of NW¼				27	80		"												
10																							
11	C. R. Woodhouse			NE¼ of SW¼				40			Yes												
12	" "			~~NW¼ of SW¼~~ Lot 3				41	65		"												
13	" "			~~SW¼ of SW¼~~ Lot 4				42	07		"												
14	" "			SE¼ of SW¼				40			"												
15																							
16	Brower + Laura Peterson			NE¼ of SE¼				40			No												
17	" "			NW¼ of SE¼				40			"												
18	C. R. Woodhouse			SW¼ of SE¼				40			Yes												
19	Minnesota Power + Light Co.			SE¼ of SE¼				40			No												
20																							
								596	96														

VALUATIONS BY SCHOOL DISTRICTS AS EQUALIZED BY DEPARTMENT OF TAXATION

	District No. ..... Rate ..... Mills	District No. 1 Rate 24.41 Mills	District No. 23 Rate ..... Mills	District No. ..... Rate ..... Mills	District No. ..... Rate ..... Mills	District No. ..... Rate ..... Mills
	Dollars	Dollars	Dollars	Dollars	Dollars	Dollars
1		2260	Abate. #401			
2		255	Abate. #401			
3		93				
4		172				
5						
6		255	Abate. #401			
7		183	Abate. #401			
8		61				
9		64				
10						
11		280				
12		283				
13		208				
14		72				
15						
16		139				
17		139				
18		280				
19		120				
20						
		4776			#1	39834
		2775				
		7551				

	SOLD FOR TAXES	Tax including State Homestead ..... Mills	State Tax on Non-Homestead 4.5 Mills	SPECIAL TAXES	TOTAL TAXES	PAID	WHEN PAID: Month Day Year	Number of Receipt	March Settlement 1950	June Settlement 1950	Penalty	November Settlement 1950	Penalty	Collections to First Monday in January 1951	Penalty	Delinquent on First Monday in January 1951	Penalty	Total Delinquent Tax and Penalty	REMARKS
		$ cts.	$ cts.	$ cts.	$ cts.				$ cts.	$ cts.	$ cts.	$ cts.	$ cts.	$ cts.	$ cts.	$ cts.	$ cts.	$ cts.	
1		5848			5848	1 PAID IN FULL	MAY 13 1950	7476		5848									
2		1238			1238	2 PAID IN FULL	MAY 13 1950	7476		1238									
3	SOLD FOR TAXES	2092	42		2134	3 1st Half Paid	2nd Half Paid OCT 3 1950 14229 / 1st Half Paid APR 27 1950	3057		1067		1067							
4	SOLD FOR TAXES	3868	78		3946	4 1st Half Paid	2nd Half Paid OCT 3 1950 14229 / 1st Half Paid APR 27 1950	3057		1973		1973							
5																			
6		1238			1238	6 PAID IN FULL	MAY 13 1950	7476		1238									
7		1866			1866	7 PAID IN FULL	MAY 13 1950	7476		1866									
8		1562	32		1562	8 1st Half Paid	2nd Half Paid OCT 3 1950 13992 / 1st Half Paid MAY 24 1950	7656		781		781							
9		1470	30		1470	9 1st Half Paid	2nd Half Paid OCT 3 1950 13992 / 1st Half Paid MAY 24 1950	7656		735		735							
10						10													
11		1800			1800	11 2nd Half Paid / 1st Half Paid	OCT 3 1950 / MAY 24 1950			900		900							
12		1866			1866	12 2nd Half Paid / 1st Half Paid	OCT 3 1950 13992 / MAY 24 1950 7656			933		933							
13		4678			4678	13 2nd Half Paid / 1st Half Paid	OCT 3 1950 / MAY 24 1950			2339		2339							
14		1620			1620	14 2nd Half Paid / 1st Half Paid	OCT 3 1950 / MAY 24 1950			810		810							
15						15													
16		3126	64		3190	16 2nd Half Paid / 1st Half Paid	OCT 3 1950 14229 / APR 27 1950	3057		1595		1595							
17		3126	64		3190	17 2nd Half Paid / 1st Half Paid	OCT 3 1950 14229 / APR 27 1950	3057		1595		1595							
18		1800			1800	18 2nd Half Paid / 1st Half Paid	OCT 3 1950 13992 / MAY 24 1950	7656		900		900							
19		2698	54		2752	19 2nd Half Paid / 1st Half Paid	OCT 3 1950 13992 / MAY 23 1950	6866		1376		1376							
20						20													
		39834	364		40198					25194		15004							

Assessment Roll and Tax List of Real Property in the Town of Sylvan,

Form 1(C) MILLER-DUTH COMPANY, MINNEAPOLIS

	IN WHOSE NAME ASSESSED	TO WHOM TRANSFERRED		SUBDIVISION	Sec. or Lot	Town or Block	Rng.	Number of Acres of Land: Acres	Mills	No. School District	Indicate Homestead Tax or No	Indicate Agricultural Tax or No	TRUE AND FULL VALUATIONS: LAND Exclusive of Structures and Improvements	BUILDINGS and Other Structures	MACHINERY Permanently Attached to Real Estate	TOTAL True and Full Value	ASSESSED VALUATIONS: RURAL: Homestead Up to $4,000 20%	Over $4,000 and Non-Homestead 33⅓%	ALL OTHER: Homestead Up to $4,000 25%	Over $4,000 and Non-Homestead 40%	MACHINERY Permanently Attached to Real Estate 33⅓%	TOTAL ASSESSED VALUE	Total Assessed Valuation Allowed by the Board of Review	FINAL EQUALIZED VALUE
								Acres	Mills				Dollars	Dollars	Dollars	Dollars	Dollars	Dollars	Dollars	Dollars	Dollars	Dollars	Dollars	Dollars
1	Minnesota Power + Light Co.			NE¼ of NE¼	19	133	29	40	1	1	No													
2	" " "			NW¼ of NE¼				40	1	"														
3	" " "			SW¼ of NE¼				40	13	"														
4	" " "			SE¼ of NE¼				40	13	"														
5																								
6	" " "			NE¼ of NW¼				40	1	"														
7				~~NW¼ of NW¼~~ Lot 1				42.14	1	"														
8	J. D. + Ellen J. Marlow			~~SW¼ of NW¼~~ Lot 2				41.87	1	Yes														
9	Andrew + Ethel Hagg			SE¼ of NW¼ less 10 ac.				30	1	No														
10	Minnesota Power + Light Co.			10 acs. of SE¼ of NW¼				10	1	"														
11	" " "			NE¼ of SW¼				40	13	"														
12	J. D. + Ellen J. Marlow			~~NW¼ of SW¼~~ Lot 3				41.61	13	Yes														
13	Minnesota Power + Light Co.			~~SW¼ of SW¼~~ Lot 4				31.25	13	No														
14	" " "			SE¼ of SW¼				40	13	"														
15																								
16	Clara M. + Charles V. McKinney Jr.			NE¼ of SE¼				40	13	Yes														
17	Minnesota Power + Light Co.			NW¼ of SE¼				40	13	No														
18	Clara M. + Charles V. McKinney Jr.			SW¼ of SE¼				40	13	Yes														
19	" " "			SE¼ of SE¼				40	13	"														
20																								
								636.87																

Cass County, Minnesota, for Taxes for the Year 1949.

	SOLD FOR TAXES	VALUATIONS BY SCHOOL DISTRICTS AS EQUALIZED BY DEPARTMENT OF TAXATION: District No. ..... Rate ..... Mills	District No. 1 Rate 41.4 Mills	District No. 13 Rate 41.4 Mills	District No. ..... Rate ..... Mills	District No. ..... Rate ..... Mills	District No. ..... Rate ..... Mills	Tax including State Homestead ..... Mills	State Tax on Non-Homestead 4.5 Mills	SPECIAL TAXES	TOTAL TAXES		PAID	WHEN PAID: Month	Day	Year	Number of Receipt	March Settlement 1950	June Settlement 1950	Penalty	November Settlement 1950	Penalty	Collections to First Monday in January 1951	Penalty	Delinquent on First Monday in January 1951	Total Delinquent Tax and Penalty	REMARKS
		Dollars	Dollars	Dollars	Dollars	Dollars	Dollars	$ cts.	$ cts.	$ cts.	$ cts.							$ cts.	$ cts.	$ cts.	$ cts.	$ cts.	$ cts.	$ cts.	$ cts.	$ cts.	
1			120					2698	54		2752		2nd Half Paid / 1st Half Paid	OCT 23 / MAY 23	1950 / 1950	12942 / 6166		1376		1376						
2			120					2698	54		2752		2nd Half Paid / 1st Half Paid	OCT 23 / MAY 23	1950 / 1950	12942 / 6166		1376		1376						
3				120				2390	54		2444		2nd Half Paid / 1st Half Paid	OCT 23 / MAY 23	1950 / 1950	12942 / 6166		1222		1222						
4				120				2390	54		2444		2nd Half Paid / 1st Half Paid	OCT 23 / MAY 23	1950 / 1950	12942 / 6166		1222		1222						
5																											
6			120					2698	54		2752		2nd Half Paid / 1st Half Paid	OCT 23 / MAY 23	1950 / 1950	12942 / 6166		1376		1376						
7			126					2834	57		2892		2nd Half Paid / 1st Half Paid	OCT 23 / MAY 23	1950 / 1950	12942 / 6166		1446		1446						
8	SOLD FOR TAXES		21.86					19.34			19.34		2nd Half Paid	OCT 28	1950	12945									19.34	
9			40					900	18		918		1st Half Paid	MAY 31	1950	6189		459		459						
10			30					674	14		688		PAID IN FULL	MAY 23	1950	6164		688								
11				120				2390	54		2444		2nd Half Paid / 1st Half Paid	OCT 23 / MAY 23	1950 / 1950	12942 / 6166		1222		1222						
12	SOLD FOR TAXES			21.56				1116			1116														11.16	
13				93				1852	42		1894		2nd Half Paid / 1st Half Paid	OCT 23 / MAY 23	1950 / 1950	12942 / 6166		947		947						
14				120				2390	54		2444		2nd Half Paid / 1st Half Paid	OCT 23 / MAY 23	1950 / 1950	12942 / 6166		1222		1222						
15																											
16				21.56				1116			1116														11.16	12.28
17				120				2390	54		2444		2nd Half Paid / 1st Half Paid	OCT 23 / MAY 23	1950 / 1950	12942 / 6166		1222		1222						
18				21.31				2610			2610		PAID IN FULL	MAY 10	1950	6467		3884								
19				21.64				1274			1274		PAID IN FULL	MAY 10	1950											
20																											
		11	86.87	307			#13	19918	564		34918							12262		13090					4166	
			557	193																							
			643	1000	1.64		#1	14436																			

Sylvan Beach
Add'n. to Sylvan Twp.
Sylvan Twp.
North Sylvan Twp.
Cor. Sylvan Twp.
132-29
133-29
135-30

Assessment Roll and Tax List of Real Property in the Second of Sylvan, Cass County, Minnesota, for Taxes for the Year 1949.

FORM 5CD WILLIAM BATH COMPANY, WINONA, M

	IN WHOSE NAME ASSESSED	TO WHOM TRANSFERRED	DESCRIPTION OF PROPERTY: SUBDIVISION	Sec. or Lot	Town. or Block	Rng.	Number of Acres of Land: Acres	Mills	No. School District	Indicate Homestead by Letter or No.	Indicate Agricultural by Letter or No.	TRUE AND FULL VALUATIONS: LAND Exclusive of Structures and Improvements	BUILDINGS and Other Structures	MACHINERY Permanently Attached to Real Estate	TOTAL True and Full Value	ASSESSED VALUATIONS: RURAL: Homestead Up to $4,000 20%	Over $4,000 and Non-Homestead 33⅓%	ALL OTHER: Homestead Up to $4,000 25%	Over $4,000 and Non-Homestead 40%	MACHINERY Permanently Attached to Real Estate 33⅓%	TOTAL ASSESSED VALUE	Total Assessed Value as Equalized by the Board of Review	FINAL EQUALIZED VALUE
												Dollars	Dollars	Dollars	Dollars	Dollars	Dollars	Dollars	Dollars	Dollars	Dollars	Dollars	Dollars
1	Minnesota Power & Light Co.		NE¼ of NE¼	20	133	29	40	120	1														
2	" "		NW¼ of NE¼				40	1	1														
3	" "		SW¼ of NE¼				40	13	13														
4	" "		SE¼ of NE¼				40	13	13														
5																							
6	" "		NE¼ of NW¼				40	1	1														
7	" "		NW¼ of NW¼				40	1	1														
8	" "		SW¼ of NW¼				40	13	13														
9	" "		SE¼ of NW¼				40	13	13														
10																							
11	" "		NE¼ of SW¼				40	13	13														
12	" "		NW¼ of SW¼				40	13	13														
13	" "		SW¼ of SW¼				40	13	13														
14	" "		SE¼ of SW¼				40	13	13														
15																							
16	State of Minnesota		NE¼ of SE¼																				
17	State of Minnesota		NW¼ of SE¼																				
18	Henry McMorrow		SW¼ of SE¼				40	13 Spec						400 added									
19	" "		SE¼ of SE¼				40	13	13														
20																							
							560																

VALUATIONS BY SCHOOL DISTRICTS AS EQUALIZED BY DEPARTMENT OF TAXATION

	SOLD FOR TAXES	District No. ..... Rate ..... Mills	District No. 1 Rate 42 Mills	District No. 13 Rate 24 Mills	District No. ..... Rate ..... Mills	District No. ..... Rate ..... Mills	District No. ..... Rate ..... Mills	Tax including State Homestead ..... Mills	State Tax on Non-Homestead 45 Mills	SPECIAL TAXES	TOTAL TAXES		PAID	WHEN PAID: Month Day Year	Number of Receipt	March Settlement 1950	June Settlement 1950	Penalty	November Settlement 1950	Penalty	Collections to First Monday in January 1951	Penalty	Delinquent on First Monday in January 1951	Total Delinquent Tax and Penalty	REMARKS
		Dollars	Dollars	Dollars	Dollars	Dollars	Dollars	$ cts.	$ cts.	$ cts.	$ cts.					$ cts.	$ cts.	$ cts.	$ cts.	$ cts.	$ cts.	$ cts.	$ cts.	$ cts.	
1			120					26 98	54		27 52	1	2nd Half Paid	OCT 2 3 1950	12943		13 76		13 76						
													1st Half Paid	MAY 2 3 1950	6867										
2			120					26 98	54		27 52		2nd Half Paid	OCT 2 3 1950	12943		13 76		13 76						
													1st Half Paid	MAY 2 3 1950	6867										
3				120				23 96	54		24 44	3	2nd Half Paid	OCT 2 3 1950	12943		12 22		12 22						
													1st Half Paid	MAY 2 3 1950	6866										
4				120				23 96	54		24 44	4	2nd Half Paid	OCT 2 3 1950	12943		12 22		12 22						
													1st Half Paid	MAY 2 3 1950	6866										
5												5													
6			120					26 98	54		27 52	6	2nd Half Paid	OCT 2 3 1950	12943		13 76		13 76						
													1st Half Paid	MAY 2 3 1950	6867										
7			120					26 98	54		27 52	7	2nd Half Paid	OCT 2 3 1950	12943		13 76		13 76						
													1st Half Paid	MAY 2 3 1950	6867										
8				120				23 96	54		24 44	8	2nd Half Paid	OCT 2 3 1950	12943		12 22		12 22						
													1st Half Paid	MAY 2 3 1950	6866										
9				120				23 96	54		24 44	9	2nd Half Paid	OCT 2 3 1950	12943		12 22		12 22						
													1st Half Paid	MAY 2 3 1950	6866										
10												10													
11				120				23 96	54		24 44	11	2nd Half Paid	OCT 2 3 1950	12943		12 22		12 22						
													1st Half Paid	MAY 2 3 1950	6867										
12				120				23 96	54		24 44	12	2nd Half Paid	OCT 2 3 1950	12943		12 22		12 22						
													1st Half Paid	MAY 2 3 1950	6867										
13				120				23 96	54		24 44	13	2nd Half Paid	OCT 2 3 1950	12943		12 22		12 22						
													1st Half Paid	MAY 2 3 1950	6867										
14				120				23 96	54		24 44	14	2nd Half Paid	OCT 2 3 1950	12943		12 22		12 22						
													1st Half Paid	MAY 2 3 1950	6867										
15												15													
16												16													
17												17													
18	SOLD FOR TAXES		N 108					21 52			21 52	18											21 52	23 67	
19	SOLD FOR TAXES		N 20					3 98			3 98	19											3 98	4 38	
20												20													
			$1 128				$13	21 670	648		33 110						12 280		12 280				25 50		
		480	960																						
		480	1 088				$1	1 07 92																	

Sylvan Beach Addn. to Sylvan Street

Sylvan School

North Sylvan Lake

Carlyna's Sty

132-29

133-29

133-30

Assessment Roll and Tax List of Real Property in the Town of Sylvan,

Cass County, Minnesota, for Taxes for the Year 1949.

Form SCD. MILLER-DAVIS COMPANY, MINNEAPOLIS

In Whose Name Assessed	To Whom Transferred		Description of Property: Subdivision	Sec. or Lot	Town or Block	Rng.	Number of Acres of Land: Acres	100ths	Indicate Homestead Tax or No	Indicate Homestead Tax or No	True and Full Valuations: Land Exclusive of Structures Improvements (Dollars)	Buildings and Other Structures (Dollars)	Machinery Permanently Attached to Real Estate (Dollars)	Total True and Full Value (Dollars)	Assessed Valuations: Rural: Homestead Up to $4,000 20% (Dollars)	Rural: Over $4,000 and Non-Homestead 33⅓% (Dollars)	All Other: Homestead Up to $4,000 25% (Dollars)	All Other: Over $4,000 and Non-Homestead 40% (Dollars)	Machinery Permanently Attached to Real Estate 33⅓% (Dollars)	Total Assessed Value (Dollars)	Total Assessed Value as Equalized by the Board of Review (Dollars)	Final Equalized Value (Dollars)
Albert L. Ward Corporation		1	NE¼ of NE¼	21	133	29	40		1	No												
" " "		2	NW¼ of NE¼				40		1	"												
" " "		3	SW¼ of NE¼				40		13	"												
" " "		4	SE¼ of NE¼				40		13	"												
		5																				
" " "		6	NE¼ of NW¼				40		1	"												
Minnesota Power + Light Co.		7	NW¼ of NW¼				40		1	"												
Wm. D. + Eileen Markoff		8	SW¼ of NW¼				40		13	Yes												
Albert L. Ward Corporation		9	SE¼ of NW¼				40		13	No												
		10																				
" " "		11	NE¼ of SW¼				40			"												
Wm. D. + Eileen Markoff		12	NW¼ of SW¼				40			Yes												
Minnesota Power + Light Co.		13	SW¼ of SW¼				40			No												
" " "		14	SE¼ of SW¼				40			"												
		15																				
Albert L. Ward Corporation		16	NE¼ of SE¼				40			"												
" " "		17	NW¼ of SE¼				40			"												
Cuyuna Range Power Co.		18	SW¼ of SE¼				40			"												
State of Minnesota		19	SE¼ of SE¼																			
		20																				
							600															

Valuations by School Districts as Equalized by Department of Taxation

Sold for Taxes	District No. 1 Rate ..... Mills (Dollars)	District No. 1 Rate 24.94 Mills (Dollars)	District No. 3 Rate 24.94 Mills (Dollars)	District No. 1 Rate 24.94 Mills (Dollars)	District No. ..... Rate ..... Mills (Dollars)	District No. ..... Rate ..... Mills (Dollars)	Tax including State Homestead ..... Mills ($ cts.)	State Tax on Non-Homestead 4.58 Mills ($ cts.)	Special Taxes ($ cts.)	Total Taxes ($ cts.)		Paid	When Paid (Month Day Year)	Number of Receipt	March Settlement 1950 ($ cts.)	June Settlement 1950 ($ cts.)	Penalty ($ cts.)	November Settlement 1950 ($ cts.)	Penalty ($ cts.)	Collections to First Monday in January 1951 ($ cts.)	Penalty ($ cts.)	Delinquent on First Monday in January 1951 ($ cts.)	Total Delinquent Tax and Penalty ($ cts.)	Remarks
		93					2092	42		2134	1											2134		
		93					2092	42		2134	2											2134		
			93				1852	42		1894	3											1894		
			93				1852	42		1894	4											1894		
											5													
SOLD FOR TAXES		93					2092	42		2134	6											2134		
				120			2878	54		2932	7	2nd Half Paid 1st Half Paid	OCT 13 1950 MAY 23 1950	12904 6867		1466		1466					
			2233				4642			4642	8	PAID IN FULL	JUL 5 - 1950	11162				4642	73				
SOLD FOR TAXES			93				1852	42		1894	9											1894		
											10													
SOLD FOR TAXES			93				1852	42		1894	11											1894		
			2157				1136			1136	12	PAID IN FULL 2nd Half Paid	JUL 5 - 1950 OCT 3 1950	11162 12903				1136	23				
			120				2390	54		2444	13	1st Half Paid	MAY 23 1950	6861		1222		1222					
			120				2390	54		2444	14	2nd Half Paid 1st Half Paid	OCT 3 1950 MAY 23 1950	12903 6866		1222		1222					
											15													
SOLD FOR TAXES			93				1852	42		1894	16											1894		
SOLD FOR TAXES			93				1852	42		1894	17											1894		
			107				2132	50		2182	18	2nd Half Paid 1st Half Paid	OCT 3 1950 MAY 23 1950	12903 6868		1091		1091					
											19													
											20													
	279	1195	2470 963 120	120		1 13	23802	596		33546						3500		10799				17766		
	279	1195	3553	120	1594	#1	6276 28798																	

Sylvan Beach Addition to Sylvan Shores

North Sylvan Beach

Carlyons Sp

133-29

133-29

133-30

Assessment Roll and Tax List of Real Property in the Town of Sylvan, Cass County, Minnesota, for Taxes for the Year 1949.

Form 3CD BILLER-BATES COMPANY, MINNEAPOLIS

	In Whose Name Assessed	To Whom Transferred	Description of Property: Subdivision	Sec. or Lot	Town or Block	Rng.	Number of Acres of Land: Acres	100ths	Sec. School District	Indicate Homestead Tax or No	Indicate Agricultural Tax or No	True and Full Valuations: Land Exclusive of Structures and Improvements	Buildings and Other Structures	Machinery Permanently Attached to Real Estate	Total True and Full Value	Assessed Valuations: Rural: Homestead Up to $4,000 20%	Rural: Over $4,000 and Non-Homestead 33⅓%	All Other: Homestead Up to $4,000 25%	All Other: Over $4,000 and Non-Homestead 40%	Machinery Permanently Attached to Real Estate 33⅓%	Total Assessed Value	Total Assessed Value as Equalized by the Board of Review	Final Equalized Value
							Acres	100ths				Dollars	Dollars	Dollars	Dollars	Dollars	Dollars	Dollars	Dollars	Dollars	Dollars	Dollars	Dollars
1	George J. + Georgia E. Schaefer		NE¼ of NE¼	28	133	29	40		13	No													
2	" " "		NW¼ of NE¼				40			"													
3	Ole Peterson		SW¼ of NE¼				40			Yes													
4	George J. + Georgia E. Schaefer		SE¼ of NE¼				40			No													
5																							
6	Joseph + Frank Kachovich		NE¼ of NW¼				40			Yes													
7	" " "		NW¼ of NW¼				40			"													
8	" " "		SW¼ of NW¼				40			"													
9	" " "		SE¼ of NW¼				40			"													
10																							
11	Ole Peterson		NE¼ of SW¼				40			"													
12	" "		NW¼ of SW¼				40			"													
13	" "		SW¼ of SW¼				40			No													
14	" "		SE¼ of SW¼				40			"													
15																							
16	Georgia N. Johnson		~~NE¼ of SE¼~~							"													
17			8.5 acs of Lot 1 ~~NW¼ of SE¼~~				8	50															
18	B.H. + Connie Biesiar		5.8 acs of Lot 1 ~~SW¼ of SE¼~~				5	80		"													
19	~~Victor + Mabel Vikberg~~ Earl W. Molin		Part of Lot 1 ~~SE¼ of SE¼~~				3			"													
20	Richard A. + Evelyn A. Anderson		210' of N. 476' of Lot 1 by deed of gift				1			"	"												
							49	30															

Cass County, Minnesota, for Taxes for the Year 1949.

	Sold for Taxes	Valuations by School Districts as Equalized by Department of Taxes: District No. ..... Rate ..... Mills	District No. ..... Rate ..... Mills	District No. 13 Rate 27.5 Mills	District No. ..... Rate ..... Mills	District No. ..... Rate ..... Mills	District No. ..... Rate ..... Mills	Tax Including State Homestead ..... Mills	State Tax on Non-Homestead 4.64 Mills	Special Taxes	Total Taxes		Paid	When Paid: Month Day Year	Number of Receipt	March Settlement 1950	June Settlement 1950	Penalty	November Settlement 1950	Penalty	Collections to First Monday in January 1951	Penalty	Delinquent on First Monday in January 1951	Total Delinquent Tax and Penalty	Remarks
		Dollars	Dollars	Dollars	Dollars	Dollars	Dollars	$ cts.	$ cts.	$ cts.	$ cts.					$ cts.	$ cts.	$ cts.	$ cts.	$ cts.	$ cts.	$ cts.	$ cts.	$ cts.	
1				93				1852	42		1894	1	PAID IN FULL	MAY 31 1950	8314		1894								
2				93				1852	42		1894	2	PAID IN FULL	MAY 31 1950	8314		1894								
3	Sold for Taxes			24 68				1354			1354	3											1354	1489	
4	~~[illegible]~~			93				1852	42		1894	4	PAID IN FULL	MAY 31 1950	8314		1894								
5												5													
6				24 105				2152			2152	6	OCT 31 1950 1st Half Paid MAY 20 1950	2nd Half Paid 6878	13896		1076		1076						
7				24 80				1594			1594	7	OCT 31 1950 1st Half Paid MAY 20 1950	2nd Half Paid 6878	13896		797		797						
8				24 80				1594			1594	8	OCT 31 1950 1st Half Paid MAY 20 1950	2nd Half Paid 6878	13896		797		797						
9				24 80				1594			1594	9	OCT 31 1950 1st Half Paid MAY 20 1950	2nd Half Paid 6878	13896		797		797						
10												10													
11				24 72				1434			1434	11											1434		
12				24 72				1434			1434	12											1434		
13				93				1852	42		1894	13											1894		
14				93				1852	42		1894	14											1894		
15												15													
16				105 83				2092 1654	41		2140 1654	16	PAID IN FULL Balance Paid	MAY 8 1950 OCT 31 1950	5347 12815		2140								
17				138	Abate. #4588			2750	64		2814	17	1st Half Paid	MAY 31 1950	7040		1407		247						11.60 Abated
18				105				2092	48		2140	18	PAID IN FULL	MAY 17 1950	6240		2140								
19				57				1136	26		1162	19	PAID IN FULL	APR 12 1950	4652		1162								
20				71 560 576 1436			13	284 86	396		2818 2	20					1597 28		3714				8010		1160

A

Form 5CD MILLER-DAVIS COMPANY, MINNEAPOLIS

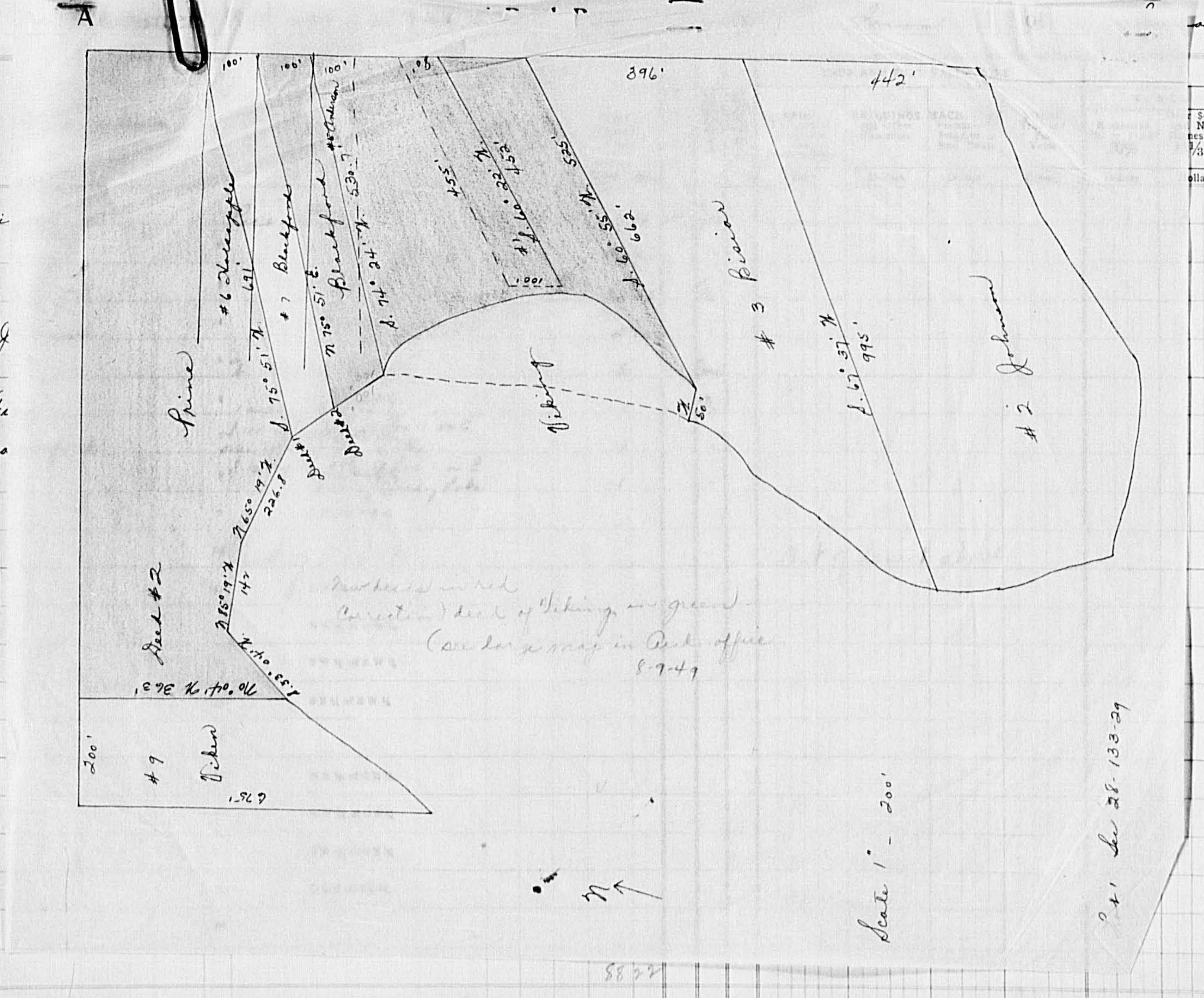

Cass County, Minnesota, for Taxes for the Year 1949.

	In Whose Name Assessed	Sold for Taxes	Valuation, District No. 13, Rate 199.21 Mills (Dollars)	Tax including State Homestead	State Tax on Non-Homestead 4.58 Mills	Total Taxes		Paid	When Paid (Month Day Year)	Number of Receipt	March Settlement 1950	June Settlement 1950	November Settlement 1950	Delinquent on First Monday in January 1951
1	Geo. N. + Agnes I. Pri		221	44 02		44 02	1	2nd Half Paid / 1st Half Paid	AUG 21 1950 / MAY 31 1950	12037 / 1363		22 01	22 01	
2	Ole Peterson	SOLD FOR TAXES	56	11 16		11 16	2							11 16
3	G. D. McKesson		75	14 94	34	15 28	3	2nd Half Paid / 1st Half Paid	OCT 28 1950 / MAY 31 1950	13123 / 9715		7 64	7 64	
4	Richard M. + Georgia J		11	2 20	06	2 26	4	PAID IN FULL	MAY 6 1950	5347		2 26		
5	Julius Viken		130	25 90		25 90	5	PAID IN FULL	JAN 13 1950	53	25 90			
6	Julian + Mildred Wa		55	10 96	26	11 22	6	PAID IN FULL	MAY 31 1950	9369		11 22		
7	G.B. + Lorraine Bla		23	4 58	10	4 68	7	PAID IN FULL	MAY 16 1950	5920		4 68		
8	Fred Denger	SOLD FOR TAXES	16	3 18	08	3 26	8							3 26
9	Harry C. Judd						9							
10							10							
11							11							
12							12							
13							13							
14							14							
15							15							
16							16							
17							17							
18							18							
19							19							
20							20							
Totals			H 407 / 180 / 587	$13 116 94	84	117 78					25 90	112 81	29 65	14 42

Sylvan Beach · Land & Allen's First Add'n. to Sylvan Beach · 133-30 · Sylvan Shores · North Sylvan · Carlyon's Sylvan

Real Property in the Lawson of Sylvan,

Cass County, Minnesota, for Taxes for the Year 1949.

Form SCD

	IN WHOSE NAME ASSESSED	DESCRIPTION OF PROPERTY: SUBDIVISION	Sec. or Lot	Town or Block	Rng.	Number of Acres of Land (Acres / 100ths)	Sch. Dist.	Indicate Rural or Urban Land Tax or No	Indicate Rural or Urban Total Tax or No	TRUE AND FULL VALUATIONS: LAND Exclusive of Structures Improvements (Dollars)	BUILDINGS and Other Structures (Dollars)	MACHINERY Permanently Attached to Real Estate (Dollars)	TOTAL True and Full Value (Dollars)	ASSESSED VALUATIONS: RURAL Homestead Up to $5,000 20% (Dollars)	RURAL Over $4,000 and Non-Homestead 33⅓% (Dollars)	ALL OTHER Homestead Up to $4,000 25% (Dollars)	ALL OTHER Over $4,000 and Non-Homestead 40% (Dollars)	MACHINERY Permanently Attached to Real Estate 33⅓% (Dollars)	TOTAL ASSESSED VALUE (Dollars)	Total Assessed Value as Equalized by the Board of Review (Dollars)	FINAL EQUALIZED VALUE (Dollars)
1	Geo. N. + Agnes L. Prine	~~NE¼ of NE¼~~ Part of Lot 1	28	133	29	7.52	13	Yes													
2	Ole Peterson	~~NW¼ of NE¼~~ Lot 2				39.95		"													
3	D. D. McKesson	~~SW¼ of NE¼~~ Lot 3				32.25		No													
4	Richard M. + Georgia Johnson	~~SE¼ of NE¼~~ Lot 4				2.50		"													
5	Julius Viken	N. 200' of Lot 1				3		Yes													
6	Julian + Mildred Wing	1 acre ~~NW¼ of NW¼~~ of Lot 1				1		No													
7	G.B. + Lorraine Blackford	S. 100' of N. 296' of Lot 1 on E side of Shanley Lake				1		"													
8	Fred Danger	S. 100' of N. 296' of Lot 1 on E side of Shanley Lake				1		"													
9		SE¼ of NW¼																			
10	Harry E. Judd	Part of Lot 1								O. K. Line 1 above											
11		NE¼ of SW¼																			
12		NW¼ of SW¼																			
13		SW¼ of SW¼																			
14		SE¼ of SW¼																			
15																					
16		NE¼ of SE¼																			
17		NW¼ of SE¼																			
18		SW¼ of SE¼																			
19		SE¼ of SE¼																			
20																					
						58.22															

	SOLD FOR TAXES	VALUATIONS BY SCHOOL DISTRICTS AS EQUALIZED BY DEPARTMENT OF TAXATION: District No. / Rate ... Mills (Dollars)	District No. / Rate ... Mills (Dollars)	District No. 13 / Rate 41 Mills (Dollars)	District No. / Rate ... Mills (Dollars)	District No. / Rate ... Mills (Dollars)	District No. / Rate ... Mills (Dollars)	Tax including State Homestead Mills	State Tax on Non-Homestead 4.5 Mills ($ cts.)	SPECIAL TAXES ($ cts.)	TOTAL TAXES ($ cts.)	PAID	WHEN PAID (Month Day Year)	Number of Receipt	March Settlement 1950 ($ cts.)	June Settlement 1950 ($ cts.)	Penalty ($ cts.)	November Settlement 1950 ($ cts.)	Penalty ($ cts.)	Collections to First Monday in January 1951 ($ cts.)	Penalty ($ cts.)	Delinquent on First Monday in January 1951 ($ cts.)	Total Delinquent Tax and Penalty ($ cts.)	REMARKS
1			31.22					44.02			44.02	2nd Half Paid 1st Half Paid	OCT 28 1950 MAY 31 1950	12137		22.01		22.01						
2	SOLD FOR TAXES		21.56					11.16			11.16											11.16		
3			7.5					14.94	3.4		15.28	2nd Half Paid 1st Half Paid	OCT 28 1950 MAY 31 1950	12123 9713		7.64		7.64						
4			11					2.20	.06		2.26	PAID IN FULL	MAY 6 1950	5347		2.26								
5			31.90					25.90			25.90	PAID IN FULL	JAN 1 1950	53	25.90									
6			5.5					10.96	.26		11.22	PAID IN FULL	MAY 31 1950	9347		11.22								
7			2.3					4.58	.10		4.68	PAID IN FULL	MAY 16 1950	5720		4.68								
8	SOLD FOR TAXES		16					3.18	.08		3.26											3.26		
9																								
10																								
11																								
12																								
13																								
14																								
15																								
16																								
17																								
18																								
19																								
20																								
			114.67 / 1.88 / 116.55				113	116.94	.54		117.28				25.90	42.81		29.65				14.42		

Assessment Roll and Tax List of Real Property in the Town of Sylvan, Cass County, Minnesota, for Taxes for the Year 1949.

FORM 5CD BALLIET-DAVIS COMPANY, MINNEAPOLIS

	In Whose Name Assessed	To Whom Transferred	Description of Property: Subdivision	Sec. or Lot	Town or Block	Rng.	Number of Acres of Land: Acres	100ths	Indicate Homestead Tax or No	Indicate Additional Tax or No	No. School District	True and Full Valuations: Land Exclusive of Structures Improvements	Buildings and Other Structures	Machinery Permanently Attached to Real Estate	Total True and Full Value	Assessed Valuations: Rural: Homestead Up to $4,000 20%	Rural: Over $4,000 and Non-Homestead 33⅓% 75%	All Other: Homestead Up to $4,000 25%	All Other: Over $4,000 and Non-Homestead 40%	Machinery Permanently Attached to Real Estate 33⅓% 75%	Total Assessed Value	Total Assessed Value as Equalized by the Board of Review	Final Equalized Value
												Dollars	Dollars	Dollars	Dollars	Dollars	Dollars	Dollars	Dollars	Dollars	Dollars	Dollars	Dollars
1	Adolph + Ethel Staul		NE¼ of NE¼	29	133	29	40		13	No													
2	Harvey McMann		NW¼ of NE¼				40			Yes													
3	"		SW¼ of NE¼				40			"													
4	Adolph Staul		SE¼ of NE¼				40			No													
5																							
6	M. Paper Co.		NE¼ of NW¼				40			"													
7	"		NW¼ of NW¼				40			"													
8	"		SW¼ of NW¼				40			"													
9	"		SE¼ of NW¼				40			"													
10																							
11	Sadie Pierce		~~NE¼ of SW¼~~ Lot 2				33	58		Yes													
12	"		~~NW¼ of SW¼~~ Lot 3				44	85		"													
13			SW¼ of SW¼																				
14			SE¼ of SW¼																				
15																							
16	A. N. Brown		NE¼ of SE¼				40			"													
17	"		~~NW¼ of SE¼~~ Lot 5				42	40		"													
18			~~SW¼ of SE¼~~																				
19			~~SE¼ of SE¼~~ Lot 1				22	10		"													
20																							
							502	85															

Cass County, Minnesota, for Taxes for the Year 1949.

	Sold for Taxes	Valuations by School Districts as Equalized by Department of Taxation: District No. 1 Rate ..... Mills	District No. 2 Rate ..... Mills	District No. 3 Rate 41.5 Mills	District No. 4 Rate ..... Mills	District No. 5 Rate ..... Mills	District No. 6 Rate ..... Mills	Tax Including State Homestead ..... Mills	State Tax on Non-Homestead 4.5 Mills	Special Taxes	Total Taxes	Paid: 2nd Half Paid / 1st Half Paid	When Paid: Month Day Year	Number of Receipt	March Settlement 1950	June Settlement 1950	Penalty	November Settlement 1950	Penalty	Collections to First Monday in January 1951	Penalty	Delinquent on First Monday in January 1951	Total Delinquent Tax and Penalty	Remarks
		Dollars	Dollars	Dollars	Dollars	Dollars	Dollars	$ cts.	$ cts.	$ cts.	$ cts.				$ cts.	$ cts.	$ cts.	$ cts.	$ cts.	$ cts.	$ cts.	$ cts.	$ cts.	
1				80				15.94	3.60		16.30	2nd Half Paid	SEP 13 1950	12181		8.15		8.15				22.70	24.97	
2	SOLD FOR TAXES			21.14				22.70			22.70	1st Half Paid	APR 27 1950	5252								12.36	13.60	
3	SOLD FOR TAXES			21.62				12.36			12.36													
4				72				14.34	3.2		14.66	2nd Half Paid	SEP 13 1950	12181		7.33		7.33						
5												1st Half Paid	APR 27 1950	5252										
6				93				18.52	4.2		18.94	PAID IN FULL	MAY 22 1950			18.94								
7				93				18.52	4.2		18.94	PAID IN FULL	MAY 22 1950	6456		18.94								
8				93				18.52	4.2		18.94	PAID IN FULL	MAY 22 1950			18.94								
9				93				18.52	4.2		18.94	PAID IN FULL	MAY 22 1950			18.94								
10																								
11	SOLD FOR TAXES			21.46				9.16			9.16											9.16		
12	SOLD FOR TAXES			21.62				12.36			12.36											12.36		
13																								
14																								
15																								
16	SOLD FOR TAXES			21.56				11.16			11.16											11.16		
17	SOLD FOR TAXES			21.55				10.96			10.96											10.96		
18																								
19	SOLD FOR TAXES			21.92				18.32			18.32											18.32		
20																								
				$1,487 / 574 / 1011			$13	201.38	23.6		224.74					91.24		154.8				276.2		

Assessment Roll and Tax List of Real Property in the Town of Sylvan, Cass County, Minnesota, for Taxes for the Year 1949.

Form SCD—MILLER-DATA COMPANY, MINNEAPOLIS

	In whose name assessed	To whom transferred	Description of property: Subdivision	Sec. or Lot	Town or Block	Reg.	Number of Acres of Land: Acres	100ths	Indicate school district in which land is situated	Indicate school district in which total tax is to be	True and Full Valuations: Land (Exclusive of Structures and Improvements)	Buildings and Other Structures	Machinery Permanently Attached to Real Estate	Total True and Full Value	Assessed Valuations: Rural: Homestead Up to $4,000 20%	Rural: Over $4,000 and Non-Homestead 33⅓%	All Other: Homestead Up to $4,000 25%	All Other: Over $4,000 and Non-Homestead 40%	Machinery Permanently Attached to Real Estate 33⅓%	Total Assessed Value	Total Assessed Value as Equalized by the Board of Review	Final Equalized Value
									No. School District		Dollars	Dollars	Dollars	Dollars	Dollars	Dollars	Dollars	Dollars	Dollars	Dollars	Dollars	Dollars
1	State of Minnesota		Part of E½ of NE¼	30	133	29			13													
2	Minnesota Power & Light Co.		N W ¼ of N E ¼				40			No												
3	" " "		S W ¼ of N E ¼ Lot 3				28	75		"												
4	Greg L. + Shelda K. Dunaway		S E ¼ of N E ¼ L. 14 25 ac. of E½ of NE¼				14	25		Yes												
5																						
6	Minnesota Power & Light Co.		N E ¼ of N W ¼ Lot 2				48			No												
7			N W ¼ of N W ¼																			
8	" " "		S W ¼ of N W ¼ Lot 5				35	25		"												
9	" " "		S E ¼ of N W ¼ Lot 4				15			"												
10																						
11			N E ¼ of S W ¼																			
12			N W ¼ of S W ¼																			
13			S W ¼ of S W ¼																			
14			S E ¼ of S W ¼																			
15																						
16	Sadie Pierce		N E ¼ of S E ¼ Lot 9				34	75		Yes												
17			N W ¼ of S E ¼																			
18			S W ¼ of S E ¼																			
19	" "		S E ¼ of S E ¼ Lot 10				17			"												
20	State of Minnesota		Lot 3	32	133	29																
							333															

Land & Allen's first addition to Sylvan Beach

Sylvan Beach

North Sylvan

Courtyard's 2nd

135-30

	Sold for Taxes	Valuations by School Districts as Equalized by Department of Taxation: District No. ..... Rate ..... Mills	District No. 1 Rate ..... Mills	District No. 13 Rate 24.191 Mills	District No. ..... Rate ..... Mills	District No. ..... Rate ..... Mills	District No. ..... Rate ..... Mills	Tax including State Homestead ..... Mills	State Tax on Non-Homestead 4.38 Mills	Special Taxes	Total Taxes	Paid	When Paid: Month	Day	Year	Number of Receipt	March Settlement 1949	June Settlement 1950	Penalty	November Settlement 1950	Penalty	Collections to First Monday in January 1951	Penalty	Delinquent on First Monday in January 1951	Total Delinquent Tax and Penalty	Remarks
		Dollars	Dollars	Dollars	Dollars	Dollars	Dollars	$ cts.	$ cts.	$ cts.	$ cts.						$ cts.	$ cts.	$ cts.	$ cts.	$ cts.	$ cts.	$ cts.	$ cts.	$ cts.	
1																										
2			147					2928	61 ✓		2946	2nd Half Paid 1st Half Paid	Oct 3 MAY 23	1950 1950		17945 10382		1498		1498 ✓						
3			38792					772776	17766 ✓	848	7905 42	2nd Half Paid 1st Half Paid	Oct 3 MAY 23	1950 1950		17945 10382		39525 71		39525 71 ✓						
4			N 20					398			398	PAID IN FULL	MAY 11	1950		15549		398		[redacted]						
5																										
6			160					3188	74 ✓		3262	2nd Half Paid 1st Half Paid	Oct 3 MAY 23	1950 1950		17945 10382		1631		1631 ✓						
7																										
8			140					2788	64 ✓		2852 ✓	2nd Half Paid 1st Half Paid	Oct 3 MAY 23	1950 1950		17945 10382		1426		1426 ✓						
9			60					1196	28 ✓		1224 ✓	2nd Half Paid 1st Half Paid	Oct 3 MAY 23	1950 1950		17945 10382		612		612 ✓						
10																										
11																										
12																										
13																										
14																										
15																										
16	PAID FOR TAXES		N 48					956			956	PAID IN FULL	MAY 31	1950		10382		956								
17																										
18																										
19	PAID FOR TAXES		N 74					1474			1474	PAID IN FULL	MAY 31	1950		10382		1474								
20																										
			H 147 ~~13200~~ ~~39441~~				#13	715704	18000		103704							103262		4 02438						

FORM 5CD MILLER-BATE COMPANY, MINNEAPOLIS

Assessment Roll and Tax List of Real Property in the ... of

IN WHOSE NAME ASSESSED	TO WHO
Nephew J. & Mon G. Ow	
~~Karl + Sandra Hickke~~	
Joseph + Martha Kreppel	
Edward + Susan Hickke	
Elwood + Georgeline Johnson	
John A. + Freida Johnson (	
Merrill + Inez Kaser (	
Wm. H. + Mary Goodwater	
Julius + Agnes Sporer	
~~Sigfred + Myrtle Bergle~~	
Wm. + Mary Goodwater	
Hugo + Hilda Burrell	
Hardy Lake Camp (Leo Jo	
Hugo + Hilda Burrell	
Elvina + Vernon E. Oste	
Helding O. + Emma E. Oste	

1947 Tax List
Lot 1 Sec. 33-133-29

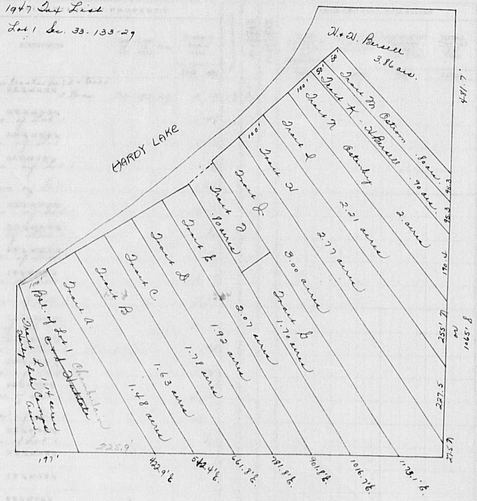

ASSESSED VALUATIONS				
ALL OTHER: Homestead up to $4,000 25%	ALL OTHER: Over $4,000 and Non-Homestead 40%	MACHINERY: Permanently Attached to Real Estate 33⅓%	TOTAL ASSESSED VALUE	Total Assessed Value to be Equalized by the Board of Review
Dollars	Dollars	Dollars	Dollars	Dollars

FINAL EQUALIZED VALUE: Dollars

Cass County, Minnesota, for Taxes for the Year 1949.

	SOLD FOR TAXES	VALUATIONS BY SCHOOL DISTRICTS AS EQUALIZED BY DEPARTMENT OF TAXATION: District No. 1 Rate ... Mills	District No. 2 Rate ... Mills	District No. 43 Rate 41.7 Mills	District No. 4 Rate ... Mills	District No. ... Rate ... Mills	District No. ... Rate ... Mills	Tax including State Homestead ... Mills	State Tax on Non-Homestead 4.58 Mills	SPECIAL TAXES	TOTAL TAXES		PAID	WHEN PAID Month Day Year	Number of Receipts	March Settlement 1949	June Settlement 1950	Penalty	November Settlement 1950	Penalty	Collections to First Monday in January 1951	Penalty	Delinquent on First Monday in January 1951	Total Delinquent Tax and Penalty	REMARKS
		Dollars	Dollars	Dollars	Dollars	Dollars	Dollars	$ cts.	$ cts.	$ cts.	$ cts.						$ cts.	$ cts.	$ cts.	$ cts.	$ cts.	$ cts.	$ cts.	$ cts.	$ cts.	
1				67				1334	30		1364	1	PAID IN FULL	MAY 15 1950	7481			1364								
2				36				718	16		734	2	PAID IN FULL	MAY 24 1950	7058			734								
3				12				240	06		246	3	PAID IN FULL	MAY 24 1950	7058			246								
4				39				776	18		794	4	PAID IN FULL	MAY 24 1950	7059			794								
5	SOLD FOR TAXES			15				298	06		304	5	PAID IN FULL	OCT 27 1950	13292					304	10					
6				41				816	18		834	6	PAID IN FULL	MAY 17 1950	6238			834								
7				41				816	18		834	7	PAID IN FULL	MAY 11 1950	6055			834								
8	SOLD FOR TAXES			12				240	06		246	8												246		
9				63				1256	28		1284	9	PAID IN FULL	MAY 10 1950	5723			1284								
10				81				1614	38		1652	10	2nd Half Paid 1st Half Paid	OCT 20 1950 MAY 9 1950	13479 5460			826		826						
11	SOLD FOR TAXES			23				458	10		468	11												468		
12				12				240	06		246	12												246 & 271		
13	SOLD FOR TAXES			9				180	04		184	13												184		
14				62				1236	28		1264	14	2nd Half Paid 1st Half Paid	OCT 10 1950 MAY 31 1950	12619 6371			632		632						
15				17				338	08		346	15	PAID IN FULL	MAY 10 1950	5465			346								
16				12				240	06		246	16	PAID IN FULL	MAY 24 1950	7052			246								
17												17														
18												18														
19												19														
20												20														
				542			#13	10800	246		11046							8246		1762				1144		

FORM 5CD BLUE-BATES COMPANY, MINNEAPOLIS

...ment Roll and Tax List of Real Property in the Town of Sylvan,

	IN WHOSE NAME ASSESSED	TO WHOM TRANSFERRED	DESCRIPTION OF PROPERTY: SUBDIVISION	Sec. or Lot	Town or Block	Rng.	Number of Acres of Land: Acres	100ths	No. School District	Indicate Homestead by a ✓	Indicate Agricultural by a ✓	TRUE AND FULL VALUATIONS: LAND Exclusive of Structures and Improvements	BUILDINGS and Other Structures	MACHINERY Permanently Attached to Real Estate	TOTAL True and Full Value	ASSESSED VALUATIONS: RURAL: Homestead Up to $4,000 20%	RURAL: Over $4,000 and Non-Homestead 33⅓%	ALL OTHER: Homestead Up to $4,000 25%	ALL OTHER: Over $4,000 and Non-Homestead 40%	MACHINERY Permanently Attached to Real Estate 33⅓%	TOTAL ASSESSED VALUE	Total Assessed Value Equalized by the Board of Review	FINAL EQUALIZED VALUE
							Acres	100ths				Dollars	Dollars	Dollars	Dollars	Dollars	Dollars	Dollars	Dollars	Dollars	Dollars	Dollars	Dollars
	~~Michael & Olga G. Chambers~~		Lot 1 has been paid + has																				
	~~Karl + Sandra Sutherlin~~		NE¼ of NE¼ 3.96 ac.	33	133	29	2	19	13	✓													
	Joseph + Martha Kreppel (Tract A)		1 1.48 acs. NW¼ of NW¼ of Lot 1				1	48															
	(Tract B)		3 1.63 acs. SW¼ of NW¼ of Lot 1				1	63															
	Edward + Susan Hickman (Tract C)		4 1.78 acs. SE¼ of NE¼ of Lot 1				1	78															
	Elwood + Evergeline Johnson (Tract D)		5 1.92 acs. of Lot 1				1	92															
	John A. + Frida Johnson (Tract E)		6 2.07 acs. NE¼ of NW¼ of Lot 1				2	07															
	Merrill + Inez Kaser (Tract F)		7 .8 acs. NW¼ of NW¼ of Lot 1					80															
	Wm. H. + Mary Goodwater (Tract G)		8 1.70 acs. SW¼ of NW¼ of Lot 1				1	70															
	Julius + Agnes Sporgan (Tract H)		9 2.77 acs. SE¼ of NW¼ of Lot 1				2	77															
	~~Sylvia Ann Bergquist (Tract I)~~		10 2.21 acs. of Lot 1				2	21															
	Wm. + Mary Goodwater (Tract J)		11 3 acs. NE¼ of SW¼ of Lot 1				3																
	Hugo + Hilda Bursell (Tract K)		12 .90 acs. NW¼ of SW¼ of Lot 1 (Tract L)					90															
	Harley Lake Camp Corp. Inc. (Tract L)		13 1.14 acs. SW¼ of SW¼ of Lot 1				1	14															
	Hugo + Hilda Bursell		14 3.86 acs. SE¼ of SW¼ of Lot 1				3	86															
	Elwin + Vernon E. Ostenday (Tract M)		15 2 acs. of Lot 1				2																
	Harding O. + Eunice E. Odrum (Tract N)		16 .80 acs. of Lot 1					80															
			17 NW¼ of SE¼																				
			18 SW¼ of SE¼																				
			19 SE¼ of SE¼																				
			20																				
							30	05															

Cass County, Minnesota, for Taxes for the Year 1949.

	SOLD FOR TAXES	VALUATIONS BY SCHOOL DISTRICTS AS EQUALIZED BY BOARD OF TAX REVIEW: District No. / Rate ... Mills	District No. / Rate ... Mills	District No. 13 / Rate 199.21 Mills	District No. / Rate ... Mills	District No. ... Rate ... Mills	District No. ... Rate ... Mills	Tax including State Homestead Mills	State Tax on Non-Homestead 4.5 Mills	SPECIAL TAXES	TOTAL TAXES		PAID	WHEN PAID (Month Day Year)	Number of Receipt	March Settlement 1950	June Settlement 1950	Penalty	November Settlement 1950	Penalty	Collections to First Monday in January 1951	Penalty	Delinquent as First Monday in January 1951	Total Delinquent Tax and Penalty	REMARKS
		Dollars	Dollars	Dollars	Dollars	Dollars	Dollars	$ cts.	$ cts.	$ cts.	$ cts.					$ cts.	$ cts.	$ cts.	$ cts.	$ cts.	$ cts.	$ cts.	$ cts.	$ cts.	
1				67				1334	30		1364	1	PAID IN FULL	MAY 15 1950	7401		1264								
2				36				718	16		734	2	PAID IN FULL	MAY 11 1950	7058		734								
3				12				240	06		246	3	PAID IN FULL	MAY 24 1950	7058		246								
4				39				776	18		794	4	PAID IN FULL	MAY 25 1950	7059		794								
5	SOLD FOR TAXES			15				298	06		304	5	PAID IN FULL	OCT 21 1950	13292				304	10					
6				41				816	18		834	6	Paid in Full	MAY 17 1950	6238		834								
7				41				816	18		834	7	Paid in Full	MAY 11 1950	6055		834								
8	SOLD FOR TAXES			12				240	06		246	8												246	
9				63				1256	28		1284	9	PAID IN FULL	MAY 18 1950	5723		1284								
10				81				1614	38		1652	10	2nd Half Paid / 1st Half Paid	OCT 20 1950 / MAY 9 1950	13274 / 5740		826		826						
11	SOLD FOR TAXES			23				458	10		468	11												468	
12				12				240	06		246	12												246 + 271	
13	SOLD FOR TAXES			9				180	04		184	13												184	
14				62				1236	28		1264	14	2nd Half Paid / 1st Half Paid	OCT 10 1950 / MAY 31 1950	12619 / 10371		632		632						
15				17				338	08		346	15	PAID IN FULL	MAY 10 1950	5465		346								
16				12				240	06		246	16	PAID IN FULL	MAY 24 1950	7152		246								
17												17													
18												18													
19												19													
20												20													
				547			$13	10800	246		11046						8146		2900					1144	

Form SCD—MILLER-BATE DISPLAY, MINNEAPOLIS

IN WHOSE NAME ASSESSED	A	B	C	D	E	F	G	H	I	J	K	L	M	N	O	P	Q	R	S	T	U	V	W	X	Y	Z
Mary M. Steen																										
Willie A. + Hardy Byornstad																										
Arnold Grei																										
Robert Carrie																										
Olaf Bjornstad																										
Herman Nelongquist																										
Olaf Bjornstad																										
Clifford R. + Margaret E. Chee																										
Laurence E. + Stella Rose																										
Lewis + Signe S. Anderson																										
Hardy Lake Camp Assn.																										

Roll and Tax List of Real Property to the 1947 Tax List of

Sec. 28

Sec. 33

Part of Lot 2 60.00 acres

Drake D. 1.00 acre

Drake E. .75 acre

Drake F. .75 acre

Drake G. .75 acre

Drake H. .75 acre

Drake I. .75 acre

Drake J. .75 acre

Drake K. .75 acre

Drake L. .75 acre

Drake M. .75 acre

Drake C. .66 acre

Drake B. .55 acre

Drake A. .75 acre

Not in. Shore of Sec. 28

Approximate shore line at shoreline of Hardy Lake

SW Cor. Govt. Lot 2

Govt. Lot 2 Sec. 33 133-29

N

Scale 1" = 200'

S

ASSESSED VALUATIONS						
L	ALL OTHER					
er $4,000 ed Non-omestead 3½%	Homestead Up to $4,000 25%	Over $4,000 and Non-Homestead 40%	MACHINERY Permanently Attached to Real Estate 33⅓%	TOTAL ASSESSED VALUE	Total Assessed Value as Equalized by the Board of Review	FINAL EQUALIZED VALUE
Dollars	Dollars	Dollars	Dollars	Dollars	Dollars	Dollars

Continued on next page

VALUATIONS BY SCHOOL DISTRICTS AS EQUALIZED BY DEPARTMENT OF TAXATION

	SOLD FOR TAXES	District No. 1 Rate ..... Mills	District No. 2 Rate ..... Mills	District No. 3 Rate 4.5 Mills	District No. 4 Rate ..... Mills	District No. 5 Rate ..... Mills	District No. 6 Rate ..... Mills	Tax including State Homestead ..... Mills	State Tax on Non-Homestead 4.5 Mills	SPECIAL TAXES	TOTAL TAXES		PAID	WHEN PAID Month Day Year	Number of Receipt	March Settlement 1950	June Settlement 1950	Penalty	November Settlement 1950	Penalty	Collections to First Monday in January 1951	Penalty	Delinquent to First Monday in January 1951	Total Delinquent Tax and Penalty	REMARKS
		Dollars	Dollars	Dollars	Dollars	Dollars	Dollars	$ cts.	$ cts.	$ cts.	$ cts.					$ cts.	$ cts.	$ cts.	$ cts.	$ cts.	$ cts.	$ cts.	$ cts.	$ cts.		
1			75					1.44	.04		1.52	1	2nd Half Paid	OCT 31 1950	14624										
2												2	1st Half Paid	MAY 31 1950	10376										
3			24					8.76			8.76	3	PAID IN FULL	FEB 8 1950	1331	8.76									
4	SOLD FOR TAXES		4					8.0	.02		1.2	4	PAID IN FULL	MAY 31 1950	11370		8.2								
5			4					8.0	.02		1.2	5	PAID IN FULL	OCT 31 1950	13649				8.2	3					
6			9					18.0	.04		18.4	6	PAID IN FULL	MAY 31 1950	11370		18.4								
7			21					41.8	.10		42.8	7	PAID IN FULL	MAY 31 1950	7655		42.8								
8			8					16.0	.04		16.4	8	PAID IN FULL	MAY 31 1950	11370		16.4								
9			6					12.0	.02		12.2	9	PAID IN FULL	MAY 31 1950	11370		12.2								
10	SOLD FOR TAXES		4					8.0	.02		8.2	10	PAID IN FULL	MAY 31 1950	7414		8.2								
11	SOLD FOR TAXES		6					12.0	.02		12.2	11	PAID IN FULL	OCT 31 1950	14602				8.2	09					
12	SOLD FOR TAXES		60					119.6	.21		122.4	12		MAY 31 1950	10375		12.2						122.4		
13	SOLD FOR TAXES		4					8.0	.02		8.2	13											8.2		
14	SOLD FOR TAXES		18					35.8	.08		36.6	14											36.6		
15												15													
16												16													
17												17													
18												18													
19												19													
20												20													
			4 44				#13	53.22	1.08		54.24					8.76	12.40		9.28				16.72		
			223																						
			267																						

Sylvan Beach — Hard & Allen's Office
Hard. to Sylvan Beach — Sylvan School
North Sylvan Lake — Outlyn's Sta.
135-30

Form 5CD

Assessment Roll and Tax List of Real Property in the Town of Sylvan, Cass County, Minnesota, for Taxes for the Year 1949.

In Whose Name Assessed	To Whom Transferred	Description of Property: Subdivision	Sec. or Lot	Town or Block	Rng.	Number of Acres of Land: Acres	100ths	No. School District	Indicate Homestead Tax by Sq.	Indicate Agricultural Total Tax by Sq.	True and Full Valuations: Land (Exclusive of Structures and Improvements)	Buildings and Other Structures	Machinery Permanently Attached to Real Estate	Total True and Full Value	Assessed Valuations: Rural: Homestead Up to $4,000 20%	Rural: Over $4,000 and Non-Homestead 33⅓%	All Other: Homestead Up to $4,000 25%	All Other: Over $4,000 and Non-Homestead 40%	Machinery Permanently Attached to Real Estate 33⅓%	Total Assessed Value	Total Assessed Value as Equalized by the Board of Review	Final Equalized Value
						Acres	100ths				Dollars	Dollars	Dollars	Dollars	Dollars	Dollars	Dollars	Dollars	Dollars	Dollars	Dollars	Dollars
Mary M. Steen	(Tract A)	1 .85 acs. NE¼ of NW¼ of Lot 2	33	133	29		85	13	Yes													
Nellie A. Sharff Bjornstad	(Tract B)	2 .55 acs. of NW¼ of NE¼					55		Yes													
Arnold Grei (Deed to Arnold & Dorothy Anderson)	(Tract C)	3 .65 acs. SW¼ of NE¼ of Lot 2					65		No													
Robert Carrie	(Tract D)	4 .70 acs. of Lot 2					70															
Olaf Bjornstad	(Tract E)	5 .75 acs. of Lot 2					75															
Herman Holmquist	(Tract F)	6 .70 acs. NW¼ of NW¼ of Lot 2					70															
Olaf Bjornstad	(Tract G)	7 1 ac. NW¼ of NW¼ of Lot 2				1	00															
" "	(Tract H)	8 .75 acs. SW¼ of NW¼ of Lot 2					75															
Clifford R. & Margaret E. Chaman	(Tract I)	9 .70 acs. SW¼ of NW¼ of Lot 2					70															
Lawrence A. & Adella Rosendahl	(Tract J)	10 .70 acs. of Lot 2					70															
David & Signe S. Andersen	(Tract K)	11 .75 acs. NW¼ of SW¼ of Lot 2					75															
Hardy Lake Camp Assn. Inc.	(Tract L)	12 .70 acs. NW¼ of SW¼ of Lot 2					70															
" "	(Tract M)	13 .70 acs. SW¼ of SW¼ of Lot 2					70															
		14 Balance of SW¼ of SW¼ of Lot 2				5	35															
		15																				
		16 NE¼ of SE¼																				
		17 NW¼ of SE¼																				
		18 SW¼ of SE¼																				
		19 SE¼ of SE¼																				
		20																				
		Continued on next page				14	85															

Cass County, Minnesota, for Taxes for the Year 1949.

Valuations by School Districts as Equalized by Department of Taxation

	District No. / Rate ... Mills	District No. / Rate ... Mills	District No. 13 / Rate 34.1 Mills	District No. / Rate ... Mills	District No. / Rate ... Mills	District No. / Rate ... Mills	Tax including State Homestead	State Tax on Non-Homestead 4.5 Mills	Special Taxes	Total Taxes		Paid	When Paid: Month Day Year	Number of Receipt	March Settlement 1949	June Settlement 1949	Penalty	November Settlement 1949	Penalty	Collections to First Monday in January 1951	Penalty	Delinquent on First Monday in January 1951	Total Delinquent Tax and Penalty	Remarks
	Dollars	Dollars	Dollars	Dollars	Dollars	Dollars	$ cts.	$ cts.	$ cts.	$ cts.					$ cts.	$ cts.	$ cts.	$ cts.	$ cts.	$ cts.	$ cts.	$ cts.	$ cts.	
1			75				1.44	34		1.78	1	2nd Half Paid	OCT 31 1950	14025										
												1st Half Paid	MAY 31 1950	10376										
2			24 44				8.70			8.76	2	PAID IN FULL	FEB 8 1950	1331	8.76	7.64		7.64						
3			4				80	02		82	3	PAID IN FULL	MAY 31 1950	11370		82								
4			4				80	02		82	4	PAID IN FULL	OCT 31 1950	13649				82	3					
5			9				1.80	04		1.84	5	PAID IN FULL	MAY 31 1950	11370		1.84								
6			21				4.18	10		4.28	6	PAID IN FULL	MAY 24 1950	7455		4.28								
7			8				1.60	04		1.64	7	PAID IN FULL	MAY 31 1950	11370		1.64								
8			6				1.20	02		1.22	8	PAID IN FULL	MAY 31 1950	11370		1.22								
9			4				80	02		82	9	PAID IN FULL	MAY 6 1950	7414		82								
10			4				80	02		82	10	PAID IN FULL	OCT 31 1950	14022				82	09					
11			6				1.20	02		1.22	11	PAID IN FULL	MAY 31 1950	11375		1.22								
12			60				11.96	28		12.24	12											12.24		
13			4				80	02		82	13											82		
14			18				3.58	08		3.66	14											3.66		
15											15													
16											16													
17											17													
18											18													
19											19													
20											20													
		11	44		#13		53.22	1.02		54.24					8.76	127.48		97.8				12.72		
			223																					
			267																					

Assessment Roll and Tax List of Real Property in the Town of Sylvan, Cass County, Minnesota, for Taxes for the Year 1949.

FORM SCED HILLER-BATE COMPANY, SUBLAKE, IL

	IN WHOSE NAME ASSESSED	TO WHOM TRANSFERRED	DESCRIPTION OF PROPERTY: SUBDIVISION	Sec. or Lot	Town or Block	Rng.	Number of Acres of Land: Acres	100ths	No. School District	Indicate Homestead Yes or No	Indicate Agricultural Yes or No	TRUE AND FULL VALUATIONS: LAND Exclusive of Structures and Improvements	BUILDINGS and Other Structures	MACHINERY Permanently Attached to Real Estate	TOTAL True and Full Value	ASSESSED VALUATIONS: RURAL: Homestead Up to $4,000 20%	RURAL: Over $4,000 and Non-Homestead 33⅓%	ALL OTHER: Homestead Up to $4,000 25%	ALL OTHER: Over $4,000 and Non-Homestead 40%	MACHINERY Permanently Attached to Real Estate 33⅓%	TOTAL ASSESSED VALUE	Total Assessed Value as Equalized by the Board of Review	FINAL EQUALIZED VALUE
							Acres	100ths				Dollars	Dollars	Dollars	Dollars	Dollars	Dollars	Dollars	Dollars	Dollars	Dollars	Dollars	Dollars
1			NE¼ of NE¼	33	133	29			13														
2			NW¼ of NE¼																				
3	Hardy Lake Camp Assn., Inc.		Lot 6 less 278'x388'x466.7'x466.7'x 87' of SW¼ of NE¼				39	18				Exempt											
4	Ole Peterson		SW¼ of NE¼ Lot 7				35	15		Yes													
5	A. J. Stout		Part of Lot 10 S of Hardy Lake Road & E of N line of Lot 10				1	70															
6	Ole Peterson		NE¼ of NW¼				40																
7			NW¼ of NW¼ Lot 3				39	75															
8	John C. Ferre		278'x388'x466.7'x466.7' of SW¼ of NW¼ less 38' Hwy easement				2	42		No													
9	Ole Peterson		SE¼ of NW¼ Lot 5				56	30		Yes													
10	Gordon K. Rasmussen		2 acs. of 4 acs. in SE Cor. of Lot 9				2	00															
11	Alger Bard Peterson		NE¼ of SW¼ Lot 4 less 4 acs.				35	75		No													
12	Morris D. Rasmussen		NW¼ of NW¼ 2 acs. in SE Cor. of Lot 9				2	00															
13	Gordon K. Rasmussen		SW¼ of SW¼ 5 acs. in NE Cor. Lot 10 less 1 acre				4	00		Yes													
14	A. J. Ethel Stout		Part of Lot 10 less 2 acs. in NE Cor. & less 4 acs. in SE Cor.				20																
15	L. A. Rasmussen		1 ac. in NE Cor. of Lot 10				1			No													
16	G. K. Rasmussen		NE¼ of SE¼ Lot 8				17	95		Yes													
17	~~Ole Peterson~~ Adolph Stout		NW¼ of SE¼				40																
18	Gordon Rasmussen		SW¼ of SE¼ Lot 11				26	50															
19	"		SE¼ of SE¼ Lot 12				18	75															
20	Lewis J. Miller		Appxl. 12 acs. of Lot 10				12			No													
							393	75															

	SOLD FOR TAXES	VALUATIONS BY SCHOOL DISTRICTS AS EQUALIZED BY DEPARTMENT OF TAXATION: District No. ..... Rate ..... Mills	District No. ..... Rate ..... Mills	District No. 13 Rate 71.1 Mills	District No. ..... Rate ..... Mills	District No. ..... Rate ..... Mills	District No. ..... Rate ..... Mills	Tax including State Homestead 4.8 Mills	State Tax on Non-Homestead	SPECIAL TAXES	TOTAL TAXES		PAID	WHEN PAID			Number of Receipt	March Settlement 1930	June Settlement 1930	Penalty	November Settlement 1930	Penalty	Collections to First Monday in January 1931	Penalty	Delinquent on First Monday in January 1931	Total Delinquent Tax and Penalty	REMARKS
		Dollars	Dollars	Dollars	Dollars	Dollars	Dollars	$ cts.	$ cts.	$ cts.	$ cts.			Month	Day	Year		$ cts.	$ cts.	$ cts.	$ cts.	$ cts.	$ cts.	$ cts.	$ cts.	$ cts.	
1												1															
2												2															
3												3															
4				43				856			856	4	2nd Half Paid	SEP	13	1950	12181								856	942	
5				2				40			40	5	1st Half Paid	APR	27	1950	5052		20		30						
6				56				1116			1116	6													1116	1228	
7				69				1374			1374	7													1374	1511	
8				49				976	22		998	8	PAID IN FULL	MAY	6	1950	5343		998								
9				354				7052			7052	9													7052	7757	
10				7				140			140	10	PAID IN FULL	SEP	13	1950	12154				140	04					
11				83				1654	38		1692	11	PAID IN FULL	OCT	3	1950	12489				1692	42					
12				10				200	04		204	12	PAID IN FULL	MAY	31	1950	10372		204								
13				14				278			278	13	PAID IN FULL	SEP	13	1950	12187				278	08					
14				32				638			638	14	2nd Half Paid / 1st Half Paid	SEP / APR	13 / 27	1950 / 1950	12187 / 5052		319		319						
15				6				120	02		122	15	PAID IN FULL	SEP	13	1950	12154				122	04					
16				39				776			776	16	PAID IN FULL	SEP	13	1950	12182				776	23					
17				24				478			478	17	PAID IN FULL / DELINQUENT	APR / OCT	27 / 3	1950 / 1950	5037 / 14271		478		607						
18				35				698			698	18	Part Paid / DELINQUENT	SEP / OCT	13 / 3	1950 / 1950	12187				607	36				607 due both	
19				26				518			518	19	Part Paid	SEP	13	1950											
20				28				558	12		570	20	PAID IN FULL	MAY	23	1950	7025		570								
			#	761			#13	17472	78		17550								3589		4562				10398		
				176																							
				937																							

Sylvan Beach & Sylvan Shores Addn. to Sylvan

Sylvan Shores North Sylvan Beach

Carlyna 16 Sylvan

133-29

132-29

135-30

Assessment Roll and Tax List of Real Property in the Town of Sylvan, Cass County, Minnesota, for Taxes for the Year 1949.

Form 5CD - MILLER-SLAYTE COMPANY, MINNEAPOLIS

	IN WHOSE NAME ASSESSED	TO WHOM TRANSFERRED	DESCRIPTION OF PROPERTY: SUBDIVISION	Sec. or Lot	Town or Block	Reg.	Number of Acres of Land: Acres	Hdths	No. School District	Indicate Homestead Tax or No	Indicate Agricultural Tax or No	TRUE AND FULL VALUATIONS: LAND Exclusive of Structures and Improvements	BUILDINGS and Other Structures	MACHINERY Permanently Attached to Real Estate	TOTAL True and Full Value	ASSESSED VALUATIONS: RURAL: Homestead Up to $4,000 20%	RURAL: Over $4,000 and Non-Homestead 33⅓%	ALL OTHER: Homestead Up to $4,000 25%	ALL OTHER: Over $4,000 and Non-Homestead 40%	MACHINERY Permanently Attached to Real Estate 33⅓%	TOTAL ASSESSED VALUE	Total Assessed Value as Equalized by the Board of Review	FINAL EQUALIZED VALUE
												Dollars	Dollars	Dollars	Dollars	Dollars	Dollars	Dollars	Dollars	Dollars	Dollars	Dollars	Dollars
1			NE ¼ of NE ¼	1	133	30			1														
2			NW ¼ of NE ¼																				
3			SW ¼ of NE ¼																				
4			SE ¼ of NE ¼																				
5	Alvin C. Johnson Vs. Adolph Olsen Vs. John Olsen Vs. Sylvan A. Lonsman Vs. Clarence B. Lonsman Vs.		Lot 1				55.50			Yes													
6			NE ¼ of NW ¼																				
7			NW ¼ of NW ¼																				
8			SW ¼ of NW ¼																				
9			SE ¼ of NW ¼																				
10																							
11			NE ¼ of SW ¼																				
12			NW ¼ of SW ¼																				
13			SW ¼ of SW ¼																				
14			SE ¼ of SW ¼																				
15																							
16			NE ¼ of SE ¼																				
17			NW ¼ of SE ¼																				
18			SW ¼ of SE ¼																				
19			SE ¼ of SE ¼																				
20																							
							55.0																

	SOLD FOR TAXES	VALUATIONS BY SCHOOL DISTRICTS AS EQUALIZED BY DEPARTMENT OF TAXATION: District No. ..... Rate ..... Mills	District No. 1 Rate 41.2 Mills	District No. 23 Rate ..... Mills	District No. ..... Rate ..... Mills	District No. ..... Rate ..... Mills	District No. ..... Rate ..... Mills	Tax including State Homestead Tax	State Tax on Non-Homestead 4.5 Mills	SPECIAL TAXES	TOTAL TAXES		PAID	WHEN PAID: Month Day Year	Number of Receipt	March Settlement 1950	June Settlement 1950	Penalty	November Settlement 1950	Penalty	Collections to First Monday in January 1951	Penalty	Delinquent on First Monday in January 1951	Total Delinquent Tax and Penalty	REMARKS
		Dollars	Dollars	Dollars	Dollars	Dollars	Dollars	$ cts.	$ cts.	$ cts.	$ cts.					$ cts.	$ cts.	$ cts.	$ cts.	$ cts.	$ cts.	$ cts.	$ cts.	$ cts.	
1												1													
2												2													
3												3													
4												4													
5	PAID FOR TAXES		67				#1	1506	30		1536	5										1536	4 1690		
6												6													
7												7													
8												8													
9												9													
10												10													
11												11													
12												12													
13												13													
14												14													
15												15													
16												16													
17												17													
18												18													
19												19													
20												20													
			67				#1	1506	30		1536											1536			

Assessment Roll and Tax List of Real Property in the Town of Sylvan,

Form 3CD

	In whose name assessed	To whom transferred	Description of property: Subdivision	Sec. or Lot	Town or Block	Rng.	Number of Acres of Land: Acres	100ths	No. School District	Indicate Homestead by Yes or No	Indicate Non-Homestead by Yes or No	True and Full Valuations: Land Exclusive of Structures and Improvements (Dollars)	Buildings and Other Structures (Dollars)	Machinery Permanently Attached to Real Estate (Dollars)	Total True and Full Value (Dollars)	Assessed Valuations, Rural: Homestead Up to $4,000 20% (Dollars)	Rural: Over $4,000 and Non-Homestead 33⅓% (Dollars)	All Other: Homestead Up to $4,000 25% (Dollars)	All Other: Over $4,000 and Non-Homestead 40% (Dollars)	All Other: Machinery Permanently Attached to Real Estate 33⅓% (Dollars)	Total Assessed Value (Dollars)	Total Assessed Value as Equalized by the Board of Review (Dollars)	Final Equalized Value (Dollars)
1	State of Minnesota		~~NW¼ of NE¼~~ Lot 1	2	133	30			1														
2	State of Minnesota		~~NW¼ of NE¼~~ Lot 2																				
3	State of Minnesota		SW¼ of NE¼																				
4	State of Minnesota		SE¼ of NE¼																				
5	State of Minnesota																						
6	State of Minnesota		~~NE¼ of NW¼~~ Lot 3																				
7	State of Minnesota		~~NW¼ of NW¼~~ Lot 4																				
8	State of Minnesota		SW¼ of NW¼																				
9	State of Minnesota		SE¼ of NW¼																				
10	State of Minnesota																						
11	Tom P. Robertson		~~NE¼ of SW¼~~ Lot 6				34			No													
12	" "		NW¼ of SW¼				40																
13	" "		~~SW¼ of SW¼~~ Lot 5 less 1 ac.				44	25															
14			SE¼ of SW¼																				
15	Tom P. + Irene L. Fisher		1 ac. of Lot 5				1																
16	Elmer L. Erickson		~~NE¼ of SE¼~~ Lot 8				35	60															
17	" "		~~NW¼ of SE¼~~ Lot 7				47																
18			SW¼ of SE¼																				
19			SE¼ of SE¼																				
20																							
							201	85															

Cass County, Minnesota, for Taxes for the Year 1949.

	Sold for Taxes	Valuations by School Districts as Equalized by Department of Taxation: District No. 1 Rate 229 Mills (Dollars)	District No. 1 (Dollars)	District No. 3 Rate ..... Mills (Dollars)	District No. 3 (Dollars)	District No. ..... Rate ..... Mills (Dollars)	District No. ..... (Dollars)	District No. ..... Rate ..... Mills (Dollars)	District No. ..... (Dollars)	Tax including State Homestead ..... Mills ($ cts.)	State Tax on Non-Homestead 4.5 Mills ($ cts.)	Special Taxes ($ cts.)	Total Taxes ($ cts.)		Paid	When Paid: Month	Day	Year	Number of Receipt	March Settlement 1950 ($ cts.)	June Settlement 1950 ($ cts.)	Penalty ($ cts.)	November Settlement 1950 ($ cts.)	Penalty ($ cts.)	Collections to First Monday in January 1951 ($ cts.)	Penalty ($ cts.)	Delinquent on First Monday in January 1951 ($ cts.)	Total Delinquent Tax and Penalty ($ cts.)	Remarks
1														1																
2														2																
3														3																
4														4																
5														5																
6														6																
7														7																
8														8																
9														9																
10														10																
11			953							7940	162		8102	11	2nd Half Paid	OCT	31	1950	13907		4067		405						
															1st Half Paid	MAY	13	1950	6793										
12			80							1800	36		1836	12	2nd Half Paid	OCT	31	1950	13907		918		92						
															1st Half Paid	MAY	13	1950	6755										
13			88							1960	40		2000	13	2nd Half Paid	OCT	31	1950	13907		1010		101						
															1st Half Paid	MAY	13	1950	6755										
14														14																
15			49							1102	22		1124	15	2nd Half Paid	OCT	31	1950	13906		562		562						
															1st Half Paid	MAY	31	1950	6374										
16	SOLD FOR TAXES		47							1058	22		1080	16														1080		
17	SOLD FOR TAXES		49							1102	22		1124	17														1124		
18														18																
19														19																
20														20																
			666						$1	14982	334		15216								6541		6541					2204		

Sylvan Beach Land & Altemus's First Add'n. to Sylvan Beach

Sylvan Shore

North Sylvan Beach

Carlyon's Sylvan

Assessment Roll and Tax List of Real Property in the Town of Sylvan, Cass County, Minnesota, for Taxes for the Year 1949.

Form 5CD

	IN WHOSE NAME ASSESSED	TO WHOM TRANSFERRED	DESCRIPTION OF PROPERTY: SUBDIVISION	Sec. or Lot	Town or Block	Rng.	Number of Acres of Land (Acres / 100ths)	No. School District	Indicate Homestead Yes or No	Indicate Agricultural Yes or No	TRUE AND FULL VALUATIONS: LAND Exclusive of Structures and Improvements (Dollars)	BUILDINGS and Other Structures (Dollars)	MACHINERY Permanently Attached to Real Estate (Dollars)	TOTAL True and Full Value (Dollars)	ASSESSED VALUATIONS: RURAL: Homestead Up to $4,000 20% (Dollars)	RURAL: Over $4,000 and Non-Homestead 33⅓% (Dollars)	ALL OTHER: Homestead Up to $4,000 25% (Dollars)	ALL OTHER: Over $4,000 and Non-Homestead 40% (Dollars)	ALL OTHER: MACHINERY Permanently Attached to Real Estate 33⅓% (Dollars)	TOTAL ASSESSED VALUE (Dollars)	Total Assessed Value as Equalized by the Board of Review (Dollars)	FINAL EQUALIZED VALUE (Dollars)
1	Orville E. + Rose M. Ruckdeschel		~~N E ¼ of N E ¼~~ Lot 1	3	133	31	31.84	1	Yes													
2	" " "		~~N W ¼ of N E ¼~~ Lot 2				31.50		"													
3	State of Minnesota		S W ¼ of N E ¼																			
4	State of Minnesota		S E ¼ of N E ¼																			
5																						
6	Orville E. + Rose M. Ruckdeschel		~~N E ¼ of N W ¼~~ Lot 3				38.14		"													
7	" " "		~~N W ¼ of N W ¼~~ Lot 4				37.78		"													
8	" " "		S W ¼ of N W ¼				40		"													
9	" " "		S E ¼ of N W ¼				40		"													
10																						
11	Frank Swanson		N E ¼ of S W ¼				40		Yes													
12	" "		N W ¼ of S W ¼				40		"													
13	Leslie E. + Rose M. Piety		S W ¼ of S W ¼				40		Yes													
14	" "		S E ¼ of S W ¼				40		"													
15																						
16	State of Minnesota		N E ¼ of S E ¼																			
17	State of Minnesota		N W ¼ of S E ¼																			
18	State of Minnesota		S W ¼ of S E ¼																			
19	State of Minnesota		S E ¼ of S E ¼																			
20																						
							313.26															

	SOLD FOR TAXES	VALUATIONS BY SCHOOL DISTRICTS AS EQUALIZED BY DEPARTMENT OF TAXATION: District No. / Rate / Mills (Dollars)	District No. / Rate / Mills (Dollars)	District No. / Rate / Mills (Dollars)	District No. / Rate / Mills (Dollars)	District No. / Rate / Mills (Dollars)	Tax including State Homestead (Dollars / cts.)	State Tax on Non-Homestead 6.5 Mills ($ / cts.)	SPECIAL TAXES ($ / cts.)	TOTAL TAXES ($ / cts.)		PAID	WHEN PAID (Month Day Year)	Number of Receipt	March Settlement 1950 ($ / cts.)	June Settlement 1950 ($ / cts.)	Penalty ($ / cts.)	November Settlement 1950 ($ / cts.)	Penalty ($ / cts.)	Collections to First Monday in January 1951 ($ / cts.)	Penalty ($ / cts.)	Delinquent on First Monday in January 1951 ($ / cts.)	Total Delinquent Tax and Penalty ($ / cts.)	REMARKS
1		N 46					10.34			10.34	1	PAID IN FULL	OCT 31 1950	14023				10.34	69					
2		N 42					9.44			9.44	2	PAID IN FULL	OCT 31 1950	14023				9.40						
3											3													
4											4													
5											5													
6		N 61					13.72			13.72	6	PAID IN FULL	OCT 31 1950	14023				13.72						
7		N 43					9.68			9.68	7	PAID IN FULL	OCT 31 1950	14023				9.65						
8		N 97					21.82			21.82	8	PAID IN FULL	OCT 31 1950	14023				21.82	1.90					
9		N 40					9.00			9.00	9	PAID IN FULL	OCT 31 1950	14023				9.00						
10											10													
11	SOLD FOR TAXES	70					15.74	32		16.06	11											16.06		
12	SOLD FOR TAXES	97					21.82	44		22.26	12	2nd Half Paid	OCT 31 1950	14025								22.26		
13		N 100					22.50			22.50	13	1st Half Paid	MAY 31 1950	13551		11.25		11.25						
14		N 24					5.40			5.40	14	2nd Half Paid / 1st Half Paid	OCT 31 1950 / MAY 31 1950	14025 / 13551		2.70		2.70						
15											15													
16											16													
17											17													
18											18													
19											19													
20											20													
		H 463 / 167 / 620				#1	139.46	76		140.22						13.95		81.95				38.32		

Assessment Roll and Tax List of Real Property in the Town of Sylvan, Cass County, Minnesota, for Taxes for the Year 1949.

FORM 5CD WILLIAM-HAYS PRINTING, MINNEAPOLIS

	In Whose Name Assessed	To Whom Transferred	Description of Property: Subdivision	Sec. or Lot	Town. of Block	Rge.	Number of Acres of Land: Acres	100ths	Indicate Homestead by Yes or No	Indicate Agricultural by Yes or No	No. School District	True and Full Valuations: Land Exclusive of Structures and Improvements (Dollars)	Buildings and Other Structures (Dollars)	Machinery Permanently Attached to Real Estate (Dollars)	Total True and Full Value (Dollars)	Assessed Valuations: Rural: Homestead Up to $4,000 20% (Dollars)	Rural: Over $4,000 and Non-Homestead 33⅓% (Dollars)	All Other: Homestead Up to $4,000 25% (Dollars)	All Other: Over $4,000 and Non-Homestead 40% (Dollars)	All Other: Machinery Permanently Attached to Real Estate 33⅓% (Dollars)	Total Assessed Value	Total Assessed Value as Equalized by the Board of Review (Dollars)	Final Equalized Value (Dollars)
1	Allen + Ethel Rogers		~~N E¼ of N E¼~~ Lot 1	4	133	30	37	60	Yes														
2	Harold A. Dorsey		~~N W¼ of N E¼~~ Lot 2				37	59	No														
3	Allen + Ethel Rogers		S W¼ of N E¼				40		Yes														
4	" "		S E¼ of N E¼				40		"														
5	Thos L + Mae L Horn		S 115' of N 531' of Lot 4				1	70	No				200 cabin added										
6	Harold A. Dorsey		~~N E¼ of N W¼~~ Lot 3 + lake				37	58															
							1	260															
7	Rufford D. + Lila A. Patton		Lot 4 less S. 230' of N 531' 71-100'				4		"				150 Birdell cabin added										
8	Donald R. Dormer		Lot 5 less S. 660'				18	50	"														
9	Harold A. Dorsey		S E¼ of N W¼				40		"														
10	Allen A. Dormer		S. 660' of Lot 5				20		"														
11	Allen E. + Ethel E. Rogers		N E¼ of S W¼				40		Yes														
12	" "		N W¼ of S W¼				40		"														
13	Harold A. Dorsey		S W¼ of S W¼				40		Yes														
14	Allen E. + Ethel E. Rogers		S E¼ of S W¼				40		Yes														
15																							
16	~~Dot Dorsey Mfg Co~~ Leslie Est Rose	M. Pietz	N E¼ of S E¼				40		"														
17	Allen + Ethel Rogers		N W¼ of S E¼				40		"														
18	Allen E. + Ethel E. Rogers		S W¼ of S E¼				40		"														
19	~~Dot Dorsey Mfg Co~~ Leslie Est Rose	M. Pietz	S E¼ of S E¼				40		"														
20	Percy L. McClay		S. 115' of N 415' of Lot 4				1	00	Yes														
							7	70															
	W. R. McGee		N. 100' of Lot 4				~~6 77~~																

	Sold for Taxes	Valuations by School Districts as Equalized by Department of Taxation: District No. ..... Rate ..... Mills	District No. 2 Rate 27 Mills	District No. 28 Rate ..... Mills	District No. 1 Sta. 1 Rate ..... Mills	District No. ..... Rate ..... Mills	District No. ..... Rate ..... Mills	Tax Rating State Homestead ..... Mills	State Tax on Non-Homestead 4.5 Mills	Special Taxes	Total Taxes	Paid	When Paid	Number of Receipt	March Settlement 1930	June Settlement 1930	Penalty	November Settlement 1930	Penalty	Collections to First Monday in January 1931	Penalty	Delinquent on First Monday in January 1931	Total Delinquent Tax and Penalty	Remarks
		Dollars	Dollars	Dollars	Dollars	Dollars	Dollars	$ cts.	$ cts.	$ cts.	$ cts.		Month Day Year		$ cts.	$ cts.	$ cts.	$ cts.	$ cts.	$ cts.	$ cts.	$ cts.	$ cts.	
1		N 52						11 70			11 70	2nd Half Paid 1st Half Paid	OCT 3 1 1950 MAY 3 1 1950	14826 13471		5 85		5 85						
2	SOLD FOR TAXES	74						16 64	34		16 98												16 98	1868
3		N 48						10 80			10 80	PAID IN FULL	OCT 3 1 1950	14827				10 80	35					
4		N 57						12 82			12 82												12 82	1410
5		71						15 96	32		16 28	Balance Paid ~~Part Paid~~	JUL 1 7 1950 MAY 5 1950	14672 13 553		14 00		2 28						Bal. due 2.28
6	SOLD FOR TAXES	74						16 64	34		16 98												16 98	1868
7		78						17 54	36		17 90	2nd Half Paid 1st Half Paid	JUL 6 1950 MAY 1 0 1950	14962 13463		8 95		8 95						
8		42						9 44	20		9 64	2nd Half Paid 1st Half Paid	JUL 6 1950 MAY 1 0 1950	14962 13463		4 82		4 82						
9	SOLD FOR TAXES	80						1 80	36		1 36												18 36	2020
10		120						26 98	54		27 52	2nd Half Paid 1st Half Paid	OCT 2 4 1949 MAY 1 0 1950	13337 13462		13 76		13 76						
11		N 32						7 20			7 20												7 20	792
12		N 32						7 20			7 20	2nd Half Paid 1st Half Paid	OCT 3 1 1950 MAY 3 1 1950	14826 13471		3 60		3 60						
13	SOLD FOR TAXES	80						1 80	36		1 36												18 36	
14		N 120						26 98			26 98	2nd Half Paid 1st Half Paid	OCT 3 1 1950 MAY 3 1 1950	14826 13471		13 49		13 49						
15																								
16		N 40						9 00			9 00	2nd Half Paid 1st Half Paid	OCT 3 1 1950 MAY 3 1 1950	14825 13471		4 50		4 50						
17		N 44						9 90			9 90	2nd Half Paid 1st Half Paid	OCT 3 1 1950 MAY 3 1 1950	14826 13471		4 95		4 95						
18		N 66						14 84			14 84	2nd Half Paid 1st Half Paid	OCT 3 1 1950 MAY 3 1 1950	14826 13471		7 42		7 42						
19		N 76						17 10			17 10	Part Half Paid 1st Half Paid	OCT 3 1 1950 MAY 3 1 1950	14825 13471		8 55		8 55						
20		61 N 267 650 1247					#1	28 46	3 10		28 36	PAID IN FULL	MAY 1 0 1950	13467		14 00								
																123 89		88 97					92 67	

Sylvan Beach 132-29 133-29 133-30

Sylvan Beach Addition to Sylvan Sylvan Shore North Sylvan Beach Carlyon's Sub

Form 5CD BILLINGS-BLYE COMPANY, MINNEAPOLIS

IN WHOSE NAME ASSESSED	TO WHOM TRANSFERRED	DESCRIPTION OF PROPERTY			TRUE AND FULL VALUATIONS	ASSESSED VALUATIONS: ALL OTHER Homestead Up to $4,000 25%	ALL OTHER Over $4,000 and Non-Homestead 40%	MACHINERY Permanently Attached to Real Estate 33⅓%	TOTAL ASSESSED VALUE	Total Assessed Value as Equalized by the Board of Review	FINAL EQUALIZED VALUE
					Dollars	Dollars	Dollars	Dollars	Dollars	Dollars	Dollars
Estate of Sylvan, Mary Bernice - Village of Pelican		1 NE 315' x 350' of									
		2 NW									
Harriet B. Dering		Lot 2 N. of	SW								
		4 SE									
R. D. Patton		All E. of river (Being Lot 3) Sec.									
Harriet B. Dering		6 NE									
" "		7 NW									
" "		8 SW									
" "		9 SE									
R. D. Patton		That part of Lot 1 Sec. 5 lying E. of Pelican River									
Sec. State Bank, Pelican		11 NE ¼ of SW ¼	40								
Paul O. Berglund		12 NW ¼ of SW ¼	40								
N. W. Paper Co.		13 SW ¼ of SW ¼	40								
Sec. State Bank, Pelican		14 SE ¼ of SW ¼	40								
Helen A. Barner		E. 200' of that part of Lot 1 lying N. of E. & W. quarter line	3.05								
Ralph A. & Cora A. Cole		16 NE ¼ of SE ¼ Lot 1 less that part lying N. of E. & W. quarter line	40	Yes							
" "		17 NW ¼ of SE ¼	40	"							
" "		18 SW ¼ of SE ¼	40	"							
" "		19 SE ¼ of SE ¼	40	"							
Donald R. Barner		Part of Lot 1 N. of line parallel to W. & line 660' N. & 200' W. of E. line of lot		No							
			519.35								
Edward T. Dean		Part of Lot 2									

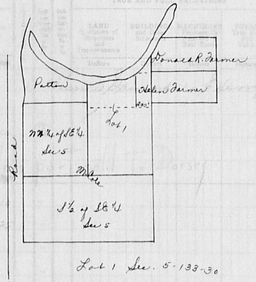

	SOLD FOR TAXES	District No. ... Rate ... Mills	District No. 1 Rate 40 Mills	District No. 3 Rate ... Mills	District No. ... Rate ... Mills	District No. ... Rate ... Mills	District No. ... Rate ... Mills	Tax including State Homestead ... Mills	State Tax on Non-Homestead 4.88 Mills	SPECIAL TAXES	TOTAL TAXES		PAID	WHEN PAID Month Day Year	Number of Receipt	March Settlement 1950	June Settlement 1950	Penalty	November Settlement 1950	Penalty	Collections to First Monday in January 1951	Penalty	Delinquent on First Monday in January 1951	Penalty	Total Delinquent Tax and Penalty	REMARKS
		Dollars	Dollars	Dollars	Dollars	Dollars	Dollars	$ cts.	$ cts.	$ cts.	$ cts.					$ cts.	$ cts.	$ cts.	$ cts.	$ cts.	$ cts.	$ cts.	$ cts.	$ cts.	$ cts.	
1												1														
2												2														
3	SOLD FOR TAXES		5					1.12	.82		1.14	3	PAID IN FULL	MAY 31 1950	7625		1.14									
4												4														
5			75	Abate # 4183				16.86	34		17.20	5	PAID IN FULL	MAY 31 1950	10383		17.20									
6			107					24.06	.50		24.56	6	PAID IN FULL	MAY 11 1950												
7			83					18.66	.38		19.04	7	PAID IN FULL	MAY 11 1950	7548		93.40									
8			87					19.56	.40		19.96	8	PAID IN FULL	MAY 11 1950												
9			130					29.24	.60		29.84	9	PAID IN FULL	MAY 11 1950												
10			20					4.50	.10		4.60	10	PAID IN FULL	MAY 10 1950	10383		4.60									
11	SOLD FOR TAXES		70					15.74	.32		16.06	11												16.06		
12			107					24.06	.50		24.56	12	PAID IN FULL	MAY 20 1950	7216		24.56									
13			120					26.98	.54		27.52	13	PAID IN FULL	MAY 22 1950	6458		27.52									
14			60					13.50	.28		13.78	14												13.78		
15	SOLD FOR TAXES		14					3.14	.06		3.20	15	PAID IN FULL	MAY 10 1950	5761		3.20									
16		N 48						10.80			10.80	16	1st Half Paid	2nd Half Paid	12235		5.40		5.40							
														SEP 28 1950	12335											
														MAY 11 1950	7510											
17		N 45						10.12			10.12	17	1st Half Paid	2nd Half Paid			5.06		5.06							
														SEP 28 1950	12335											
														MAY 11 1950	7510											
18		N 75						16.86			16.86	18	1st Half Paid	2nd Half Paid			8.43		8.43							
														SEP 28 1950	12335											
														MAY 11 1950	7510											
19		N 48						10.80			10.80	19	1st Half Paid	2nd Half Paid			5.40		5.40							
														SEP 28 1950	12335											
														MAY 11 1950	7510											
20			20					4.50	.10		4.60	20	1st Half Paid	2nd Half Paid JUL 6 1950	11602		2.30		2.30							
														May 16 1950	5463											
		H 516																								
		598					#1	250.50	4.14		254.64						125.21		26.53					28.84		
		1114																								

Sylvan Beach
Adams to Sylvan Beach
Sylvan Beach
North Sylvan Beach
Carlyle's Sylvan Beach
152-29
133-29
133-30

Assessment Roll and Tax List of Real Property in the Town of Sylvan, Cass County, Minnesota, for Taxes for the Year 1949.

Form 5CD — Miller-Davis Company, Minneapolis

In whose name assessed	To whom transferred	Description of property: Subdivision	Sec. or Lot	Town. or Block	Rng.	Number of Acres of Land: Acres	100ths	No. School District	Indicate Homestead Yes or No	Indicate Non-Homestead Yes or No	True and Full Valuations: Land (Exclusive of Structures and Improvements)	Buildings and Other Structures	Machinery Permanently Attached to Real Estate	Total True and Full Value	Assessed Valuations: Rural: Homestead Up to $4,000 20%	Rural: Over $4,000 and Non-Homestead 33⅓%	All Other: Homestead Up to $4,000 25%	All Other: Over $4,000 and Non-Homestead 40%	All Other: Machinery Permanently Attached to Real Estate 33⅓%	Total Assessed Value	Total Assessed Value Equalized by the Board of Review	Final Equalized Value
						Dollars					Dollars	Dollars	Dollars	Dollars	Dollars	Dollars	Dollars	Dollars	Dollars	Dollars	Dollars	Dollars
Town of Sylvan, Mary Edwards - Village of Pillager	1 N E ¼ of N E ¼ 315' x 350' of Lot 2	5	138	30				1	Picnic Grounds - Exempt													
	2 N W ¼ of N E ¼																					
Derrick B. Dorsey	3 N W ¼ of N W ¼ Lot 2 W. of L.R.R. #1					1	50	No														
	4 S E ¼ of N E ¼																					
R. D. Patton	5 All E. of road of S E ¼ of N E ¼ (Part of Lot 3) See picnic grounds					21	98	Yes	part sold to Dorsey													
Derrick B. Dorsey	6 N E ¼ of N W ¼ Lot 3					46	10	"														
" "	7 ~~N W ¼ of N W ¼~~ Lot 4					36	25	"														
" "	8 S W ¼ of N W ¼					40		"														
" "	9 S E ¼ of N W ¼					40		"														
R. D. Patton	10 That part of Lot 1 lying N. of E. & N. quarter line except E. 200' thereof					10	70	"														
Sec. State Bank, Pillager	11 N E ¼ of S W ¼					40		"														
Paul O. Berglund	12 N W ¼ of S W ¼					40		"														
N.W. Paper Co.	13 S W ¼ of S W ¼					40		"														
Sec. State Bank, Pillager	14 S E ¼ of S W ¼					40		"														
Helen A. Farmer	15 E. 200' of that part of Lot 1 lying N. of E. & N. quarter line					3	05	"														
Ralph A. & Cora A. Cole	16 N E ¼ of N E ¼ Lot 1 less that part lying N. of E. & N. quarter line					40		Yes														
" "	17 N W ¼ of N E ¼					40		"														
" "	18 S W ¼ of N E ¼					40		"														
" "	19 S E ¼ of N E ¼					40		"														
Donald R. Farmer	20 Part of Lot 1 N. of line parallel to N. & line 660' N. & 200' W. of E. line of lot							No														
						519	35															
Edward J. Dorsey	Part of Lot 2						75															

	Sold for Taxes	District No. ..... Rate ..... Mills	District No. 1 Rate 24.4 Mills	District No. 3 Rate ..... Mills	District No. ..... Rate ..... Mills	District No. ..... Rate ..... Mills	District No. ..... Rate ..... Mills	Tax including State Homestead Mills	State Tax on Non-Homestead 4.2 Mills	Special Taxes	Total Taxes	Paid	When Paid: Month	Day	Year	Number of Receipt	March Settlement 1950	June Settlement 1950	Penalty	November Settlement 1950	Penalty	Collections to First Monday in January 1951	Penalty	Delinquent on First Monday in January 1951	Total Delinquent Tax and Penalty	Remarks
		Dollars	Dollars	Dollars	Dollars	Dollars	Dollars	$ cts.	$ cts.	$ cts.	$ cts.						$ cts.	$ cts.	$ cts.	$ cts.	$ cts.	$ cts.	$ cts.	$ cts.	$ cts.	
1												1														
2												2														
3	SOLD FOR TAXES	5						1.12	.02		1.14	3	PAID IN FULL	MAY	31	1950	7625		1.14							
4												4														
5		75	(Date # 4183)					16.86	.34		17.20	5	PAID IN FULL	MAY	31	1950	10383		17.20							
6		107						24.06	.50		24.56	6	PAID IN FULL	MAY	11	1950										
7		83						18.66	.38		19.04	7	PAID IN FULL	MAY	11	1950	7548		98.40							
8		87						19.56	.40		19.96	8	PAID IN FULL	MAY	11	1950										
9		130						29.24	.60		29.84	9	PAID IN FULL	MAY	11	1950										
10		20						4.56	.10		4.66	10	PAID IN FULL	MAY	10	1950	10383		4.60							
11	SOLD FOR TAXES	70						15.74	.32		16.06	11												16.06		
12		107						24.06	.50		24.56	12	PAID IN FULL	MAY	20	1950	7216		24.56							
13		120						26.98	.54		27.52	13	PAID IN FULL	MAY	22	1950	6458		27.52							
14		60						13.50	.28		13.78	14												13.78		
15	SOLD FOR TAXES	14						3.14	.06		3.20	15	PAID IN FULL	MAY	10	1950	5761		3.20							
16		31 48						10.80			10.80	16	1st Half Paid / 2nd Half Paid	MAY / SEP	11 / 28	1950 / 1950	7510 / 12335		5.40	5.40						
17		31 45						10.12			10.12	17	1st Half Paid / 2nd Half Paid	MAY / SEP	11 / 28	1950 / 1950	7510 / 12335		5.06	5.06						
18		31 75						16.86			16.86	18	1st Half Paid / 2nd Half Paid	MAY / SEP	11 / 28	1950 / 1950	7510 / 12335		8.43	8.43						
19		31 48						10.80			10.80	19	1st Half Paid / 2nd Half Paid	MAY / SEP	11 / 28	1950 / 1950	7510 / 12335		5.40	5.40						
20		20						4.50	.10		4.60	20	2nd Half Paid / 1st Half Paid	JUL / May	6 / 10	1950 / 1950	11602 / 5463		2.30	2.30						
		# 316 / 59 / 1114					# 1	250.50	4.14		254.64								122.21	26.59				29.84		

Assessment Roll and Tax List of Real Property in the Lowry of Sylvan, Cass County, Minnesota, for Taxes for the Year 1949.

Form 5CD WILLIAM-DAVIS COMPANY, MINNEAPOLIS

	In whose name assessed	To whom transferred	Description of property: Subdivision	Sec. or Lot	Town or Block	Rng.	Number of Acres of Land (Acres 100ths)	No. School District	Indicate Homestead Tax No.	Indicate Agricultural Tax No.	True and Full Valuations: Land Exclusive of Structures and Improvements (Dollars)	Buildings and Other Structures (Dollars)	Machinery Permanently Attached to Real Estate (Dollars)	Total True and Full Value (Dollars)	Assessed Valuations: Rural: Homestead Up to $4,000 20% (Dollars)	Rural: Over $4,000 and Non-Homestead 33⅓% (Dollars)	All Other: Homestead Up to $4,000 25% (Dollars)	All Other: Over $4,000 and Non-Homestead 40% (Dollars)	All Other: Machinery Permanently Attached to Real Estate 33⅓% (Dollars)	Total Assessed Value (Dollars)	Total Assessed Value as Equalized by the Board of Review (Dollars)	Final Equalized Value (Dollars)
1	Frank L. Collett		~~N ½ of N E ¼~~ Lot 1	6	133	30	87.76	1	Yes													
2	State of Minnesota (Cont. George N. + Grace P. Wilson)		~~N W ¼ of N E ¼~~ Lot 2				87.25		No													
3	Somers Lbr. Co.		~~S W ¼ of N E ¼~~ Lot 3				39.50		Yes													
4	Delbert S. Mann		~~S E ¼ of N E ¼~~				40		"													
5																						
6	Geo. + Ruth E. Hoff		~~N E ¼ of N W ¼~~ Lot 5				61		"													
7			~~N W ¼ of N W ¼~~																			
8	Geo. Hoff		~~S W ¼ of N W ¼~~ Lot 6				49		"													
9	Delbert S. Mann		~~S E ¼ of N W ¼~~ Lot 4				35.50		"													
10																						
11	Geo. Hoff		~~N E ¼ of S W ¼~~				40		"													
12	Delbert S. Mann		~~N W ¼ of S W ¼~~ Lot 7				47.39		"													
13	N. L. Sturtz		~~S W ¼ of S W ¼~~ Lot 8				45.53		"													
14	" "		~~S E ¼ of S W ¼~~				40		"													
15																						
16	State of Minnesota		~~N E ¼ of S E ¼~~																			
17	Jack Barnett GEO. N. WILSON		~~N W ¼ of S E ¼~~				40		"													
18	George N. Wilson		~~S W ¼ of S E ¼~~				40		"													
19	Ann + Clara L. Rassler		~~S E ¼ of S E ¼~~				40		"													
20																						
							572.93															

Cass County, Minnesota, for Taxes for the Year 1949.

Valuations by School Districts as Equalized by Department of Taxation

	Sold for Taxes	District No. / Rate Mills	District No. / Rate Mills	District No. / Rate Mills	District No. / Rate Mills	District No. / Rate Mills	District No. / Rate Mills	Tax including State Homestead Mills	State Tax on Non-Homestead 4.58 Mills	Special Taxes	Total Taxes		Paid	When Paid (Month Day Year)	Number of Receipt	March Settlement 1949	June Settlement 1949	Penalty	November Settlement 1949	Penalty	Collections to First Monday in January 1951	Penalty	Delinquent on First Monday in January 1951	Penalty	Total Delinquent Tax and Penalty	Remarks
		Dollars	Dollars	Dollars	Dollars	Dollars	Dollars	$ cts.	$ cts.	$ cts.	$ cts.						$ cts.	$ cts.	$ cts.	$ cts.	$ cts.	$ cts.	$ cts.	$ cts.	$ cts.	
1		N 70						15.74			15.74	1	2nd Half Paid / 1st Half Paid	OCT 31 1950 / MAY 31 1950	13997 / 10469		7.87		7.87							
2		53						11.92	2.4		12.16	2	2nd Half Paid / 1st Half Paid	OCT 31 1950 / MAY 31 1950	13997 / 10469		6.08		6.08							
3		N 51						11.48			11.48	3	2nd Half Paid / 1st Half Paid	OCT 31 1950 / MAY 31 1950	13997 / 10469		5.74		5.74							
4		N 54						12.14			12.14	4	2nd Half Paid / 1st Half Paid	OCT 31 1950 / MAY 31 1950	13997 / 10469		6.07		6.07							
5												5														
6	SOLD FOR TAXES	N 64						14.40			14.40	6											14.40			
7												7														
8	SOLD FOR TAXES	N 59						13.26			13.26	8	2nd Half Paid	OCT 31 1950	13997								13.26			
9		N 32						7.20			7.20	9	1st Half Paid	MAY 31 1950	10469		3.60		3.60							
10												10														
11	SOLD FOR TAXES	N 81						18.22			18.22	11	2nd Half Paid	OCT 31 1950	13997								18.22			
12		N 52						11.70			11.70	12	1st Half Paid	MAY 31 1950	10469		5.85		5.85							
13		N 36						8.10			8.10	13											8.10			
14	SOLD FOR TAXES	N 32						7.20			7.20	14											7.20			
15												15														
16												16	2nd Half Paid	OCT 31 1950	14772											
17		N 70						15.74			15.74	17	1st Half Paid	MAY 31 1950	10469		13.07		13.04							
18		N 46						10.34			10.34	18	2nd Half Paid / 1st Half Paid	OCT 31 1950 / MAY 31 1950	14772 / 10469											
19	SOLD FOR TAXES	N 44						9.90			9.90	19	PAID IN FULL	OCT 30 1950	13572				9.90	.35						
20												20														
		N 691 / 7 / 684					#1	167.34	2.4		167.58						48.25		58.19				61.8			

Assessment Roll and Tax List of Real Property in the Town of Sylvan, Cass County, Minnesota, for Taxes for the Year 1949.

Form 5CD MILLER-DAVIS COMPANY, MINNEAPOLIS

In Whose Name Assessed	To Whom Transferred		Description of Property: Subdivision	Sec. or Lot	Town or Block	Rng.	Number of Acres of Land: Acres	Hdths.	Indicate Homestead Yes or No	No. School District	Indicate Agricultural Yes or No	True and Full Valuations: Land (Exclusive of Structures and Improvements)	Buildings and Other Structures	Machinery Permanently Attached to Real Estate	Total True and Full Value	Assessed Valuations: Rural: Homestead Up to $4,000 20%	Rural: Over $4,000 and Non-Homestead 33⅓%	All Other: Homestead Up to $4,000 25%	All Other: Over $4,000 and Non-Homestead 40%	Machinery Permanently Attached to Real Estate 33⅓%	Total Assessed Value	Total Assessed Value as Equalized by the Board of Review	Final Equalized Value
							Acres	Hdths.				Dollars	Dollars	Dollars	Dollars	Dollars	Dollars	Dollars	Dollars	Dollars	Dollars	Dollars	Dollars
Ans + Clara L. Lassler		1	NE¼ of NE¼	7	133	30	40			1	Yes												
" "		2	NW¼ of NE¼				40				"												
O. A. + Erna Berndt		3	SW¼ of NE¼				40				"												
" "		4	SE¼ of NE¼				40				"												
		5																					
Willis + Flossie Mann		6	NE¼ of NW¼				40				"												
" "		7	6.24.72 acs. of Lot 1 NW¼ of NW¼				24.72				"												
" "		8	SW¼ of NW¼ Lot 2				44.96				"												
" "		9	SE¼ of NW¼				40				"												
Anna J. Whipple		10	4. 20 acs. of Lot 1				20				No												
Amel Berndt		11	NE¼ of SW¼				40				Yes												
" "		12	NW¼ of SW¼ Lot 3				45.21				"												
" "		13	SW¼ of SW¼ Lot 4				45.47				"												
" "		14	SE¼ of SW¼				40				"												
		15																					
Wesley + Emma Peck		16	NE¼ of SE¼				40				"												
" "		17	NW¼ of SE¼				40				"												
" "		18	SW¼ of SE¼				40				"												
Milford H. Wright		19	W½ of SE¼				20				"												
Daniel L. Phillips		20	E½ SE¼ SE¼				20																
							660.36																

Cass County, Minnesota, for Taxes for the Year 1949.

	Sold for Taxes	Valuations by School Districts as Equalized by Department of Taxation: District No. 1 Rate 224 Mills	District No. 3 Rate ..... Mills	District No. ..... Rate ..... Mills	District No. ..... Rate ..... Mills	District No. ..... Rate ..... Mills	Tax including State Homestead ..... Mills	State Tax on Non-Homestead 4.8 Mills	Special Taxes	Total Taxes		Paid	When Paid: Month Day Year	Number of Receipt	March Settlement 1950	June Settlement 1950	Penalty	November Settlement 1950	Penalty	Collections to First Monday in January 1951	Penalty	Delinquent on First Monday in January 1951	Total Delinquent Tax and Penalty	Remarks
		Dollars	Dollars	Dollars	Dollars	Dollars	$ cts.	$ cts.	$ cts.	$ cts.					$ cts.	$ cts.	$ cts.	$ cts.	$ cts.	$ cts.	$ cts.	$ cts.	$ cts.	
1	PAID FOR TAXES	31.08					24.30			24.30	1	PAID IN FULL	OCT 31 1950	13552				24.30	.85					
2	PAID FOR TAXES	31.70					15.74			15.74	2	PAID IN FULL	OCT 31 1950	13552				15.74	.55					
3		31.40					9.00			9.00	3	2nd Half Paid / 1st Half Paid	OCT 31 1950 / MAY 31 1950	14525 / 13552		9.00								
4		31.40					9.00			9.00	4	2nd Half Paid / 1st Half Paid	OCT 31 1950 / MAY 31 1950					9.00						
5											5													
6		31.90					20.24			20.24	6	2nd Half Paid / 1st Half Paid	AUG 28 1950 / MAY 18 1950	11742		10.12		10.12						
7		31.18					4.04			4.04	7	2nd Half Paid / 1st Half Paid	AUG 28 1950 / MAY 18 1950	11617		2.02		2.02						
8		31.34					7.64			7.64	8	2nd Half Paid / 1st Half Paid	AUG 28 1950 / MAY 18 1950	11742		3.82		3.82						
9		31.52					11.70			11.70	9	2nd Half Paid / 1st Half Paid	AUG 28 1950 / MAY 18 1950	11742		5.85		5.85						
10		95					21.36	.44		21.80	10	2nd Half Paid / 1st Half Paid	OCT 31 1950 / MAY 31 1950									21.80		
11		31.44					9.90			9.90	11	2nd Half Paid / 1st Half Paid	OCT 31 1950 / MAY 31 1950	14525 / 13552										
12		31.54					12.14			12.14	12	2nd Half Paid / 1st Half Paid	OCT 31 1950 / MAY 31 1950	14525 / 13552		23.27		23.27						
13		31.42					9.44			9.44	13	2nd Half Paid / 1st Half Paid	OCT 31 1950 / MAY 31 1950											
14		31.67					15.06			15.06	14	2nd Half Paid / 1st Half Paid	OCT 31 1950 / MAY 31 1950											
15											15													
16		31.44					9.90			9.90	16	2nd Half Paid / 1st Half Paid	OCT 31 1950 / MAY 31 1950	14525 / 13552		4.95		4.95						
17		31.27					6.08			6.08	17	2nd Half Paid / 1st Half Paid	OCT 31 1950 / MAY 31 1950	14525 / 13552		3.04		3.04						
18		31.165					37.12			37.12	18	2nd Half Paid / 1st Half Paid	OCT 31 1950 / MAY 31 1950	14525 / 13552		18.56		18.56						
19		31.55					12.38			12.38	19	PAID IN FULL	MAY 6 1950	13546		12.38								
20		H 950 / 95 / 1045				#1	235.14	.44		235.58	20					72.01		120.67				21.80		

Form 5CD WILLIS-NAVE COMPANY, MINNEAPOLIS

Assessment Roll and Tax List of Real Property in the Town of Sylvan, Cass County, Minnesota, for Taxes for the Year 1949.

	In Whose Name Assessed	To Whom Transferred	Description of Property: Subdivision	Sec. or Lot	Town or Block	Rng.	Number of Acres of Land (Acres / 100ths)	No. School District	Indicate Homestead Tax or No	Indicate Non-Homestead Tax or No	True and Full Valuations: Land Exclusive of Structures and Improvements (Dollars)	Buildings and Other Structures (Dollars)	Machinery Permanently Attached to Real Estate (Dollars)	Total True and Full Value (Dollars)	Assessed Valuations: Rural: Homestead Up to $4,000 20%	Rural: Over $4,000 and Non-Homestead 33⅓%	All Other: Homestead Up to $4,000 25%	All Other: Over $4,000 and Non-Homestead 40%	All Other: Machinery Permanently Attached to Real Estate 33⅓%	Total Assessed Value	Total Assessed Value as Equalized by the Board of Review (Dollars)	Final Equalized Value (Dollars)
1	Ralph A. Cole		NE¼ of NE¼	8	133	30	40	1	Yes													
2	Arnold Berndt		NW¼ of NE¼				40															
3			SW¼ of NE¼				40															
4	Wm. D. Gerrele		SE¼ of NE¼				40															
5																						
6	O. A. & Erna Berndt		NE¼ of NW¼				40															
7			NW¼ of NW¼				40															
8			SW¼ of NW¼				40															
9			SE¼ of NW¼				40															
10																						
11			NE¼ of SW¼				40															
12			NW¼ of SW¼				40															
13			SW¼ of SW¼				40															
14			SE¼ of SW¼				40															
15																						
16	Wm. D. Gerrele		NE¼ of SE¼				40															
17			NW¼ of SE¼				40															
18			SW¼ of SE¼				40															
19			SE¼ of SE¼				40															
20																						
							640															

Valuations by School Districts as Equalized by Commissioner of Taxation

	Sold for Taxes	District No. ..... Rate ..... Mills	District No. 1 Rate 24.41 Mills	District No. 3 Rate ..... Mills	District No. ..... Rate ..... Mills	District No. ..... Rate ..... Mills	District No. ..... Rate ..... Mills	Tax including State Homestead ..... Mills	State Tax on Non-Homestead 4.38 Mills	Special Taxes	Total Taxes	Paid	When Paid (Month Day Year)	Number of Receipt	March Settlement 1950	June Settlement 1950	Penalty	November Settlement 1950	Penalty	Collections to First Monday in January 1951	Penalty	Delinquent on First Monday in January 1951	Penalty	Total Delinquent Tax and Penalty	Remarks
		Dollars	Dollars	Dollars	Dollars	Dollars	Dollars	$ cts.	$ cts.	$ cts.	$ cts.						$ cts.	$ cts.	$ cts.	$ cts.	$ cts.	$ cts.	$ cts.	$ cts.	
1		N 47						10 58			10 58	2nd Half Paid / 1st Half Paid	OCT 1 1950 / MAY 1 1950	12395 / 7878		5 29		5 29							
2		N 24						5 46			5 46	2nd Half Paid / 1st Half Paid	OCT 1 1950 / MAY 31 1950	12396 / 7879		5 46		5 46							
3		N 24						5 46			5 46	2nd Half Paid / 1st Half Paid	OCT 1 1950 / MAY 31 1950	12397 / 7880											
4		N 16						3 66			3 66	2nd Half Paid / 1st Half Paid	OCT 1 1950 / MAY 6 1950	12257 / 7544		1 83		1 83							
5																									
6		N 141						31 72			31 72	PAID IN FULL	31 1950	16397		31 72									
7		N 48						10 80			10 80	PAID IN FULL	31 1950	16397		10 80									
8		N 42						9 44			9 44	PAID IN FULL	31 1950	16397		9 44									
9		N 32						7 20			7 20	PAID IN FULL	31 1950	16397		7 20									
10																									
11		N 50						11 24			11 24	2nd Half Paid / 1st Half Paid	OCT 1 1950 / MAY 31 1950	14125 / 11132		11 24		11 24							
12		N 24						5 40			5 40	2nd Half Paid / 1st Half Paid	OCT 1 1950 / MAY 31 1950												
13		N 62						13 94			13 94	2nd Half Paid / 1st Half Paid	OCT 1 1950 / MAY 31 1950												
14		N 40						9 00			9 00	2nd Half Paid / 1st Half Paid	OCT 1 1950 / MAY 31 1950												
15																									
16		N 50						11 24			11 24	2nd Half Paid / 1st Half Paid	OCT 1 1950 / MAY 6 1950												
17		N 64						14 40			14 40	2nd Half Paid / 1st Half Paid	OCT 1 1950 / MAY 6 1950	12254 / 7544		31 71		31 71							
18		N 140						31 41			31 41	2nd Half Paid / 1st Half Paid	OCT 1 1950 / MAY 6 1950												
19		N 28						6 30			6 30	2nd Half Paid / 1st Half Paid	OCT 1 1950 / MAY 6 1950												
20																									
		N 532			N 1			187 14			187 14					123 15		63 99							

Form 5CD WILLEY-DAVIS DIVISION, MINNEAPOLIS

Assessment Roll and Tax List of Real Property in the Town of Sylvan, Cass County, Minnesota, for Taxes for the Year 1949.

	In Whose Name Assessed	To Whom Transferred		Description of Property: Subdivision	Sec. or Lot	Town Block	Rng.	Number of Acres of Land (Acres / 100ths)	No. School District	Indicate Homestead Yes or No	Indicate Agricultural Yes or No	True and Full Valuations: Land (Exclusive of Structures and Improvements)	Buildings and Other Structures	Machinery Permanently Attached to Real Estate	Total True and Full Value	Assessed Valuations: Rural: Homestead Up to $4,000 20%	Rural: Over $4,000 and Non-Homestead 33⅓%	All Other: Homestead Up to $4,000 25%	All Other: Over $4,000 and Non-Homestead 40%	Machinery Permanently Attached to Real Estate 33⅓%	Total Assessed Value	Total Assessed Value as Equalized by the Board of Review	Final Equalized Value
								Acres				Dollars	Dollars	Dollars	Dollars	Dollars	Dollars	Dollars	Dollars	Dollars	Dollars	Dollars	Dollars
1	M. M. Paper Co.			NE¼ of NE¼	9	133	30	40	1	No													
2	" "			NW¼ of NE¼				40		"													
3	Max + Belma L. Dahms			SW¼ of NE¼				40		Yes													
4	" "			SE¼ of NE¼				40		"													
5																							
6	Lloyd + Bertha Cole			NE¼ of NW¼				40		"													
7	" "			NW¼ of NW¼				40		"													
8	L. A. Henry			SW¼ of NW¼				40		No													
9	Ralph A. Cole			SE¼ of NW¼				40		Yes													
10																							
11	L. A. Henry			NE¼ of SW¼				40		No													
12	" "			NW¼ of SW¼				40		"													
13	Allen Rogers			SW¼ of SW¼				40		"													
14	Ralph A. Cole			SE¼ of SW¼				40		Yes													
15																							
16	Sec. State Bank, Pillager			NE¼ of SE¼				40		No													
17	Gordon E. Simons			NW¼ of SE¼				40		"													
18	" "			SW¼ of SE¼				40		"													
19	Edwin D. Durkin			SE¼ of SE¼				40		"													
20																							
								1 40															

	Sold for Taxes	Valuations by School Districts as Equalized by Department of Taxation: District No. / Rate ... Mills	District No. / Rate ... Mills	District No. / Rate ... Mills	District No. / Rate ... Mills	District No. / Rate ... Mills	District No. / Rate ... Mills	Tax including State Homestead ... Mills	State Tax on Non-Homestead 4.5 Mills	Special Taxes	Total Taxes		Paid	When Paid: Month Day Year	Number of Receipt	March Settlement 1949	June Settlement 1949	Penalty	November Settlement 1949	Penalty	Collections to First Monday in January 1951	Penalty	Delinquent on First Monday in January 1951	Total Delinquent Tax and Penalty	Remarks
		Dollars	Dollars	Dollars	Dollars	Dollars	Dollars	$ cts.	$ cts.	$ cts.	$ cts.						$ cts.	$ cts.	$ cts.	$ cts.	$ cts.	$ cts.	$ cts.	$ cts.	
1		107						2406	50		2456	1	PAID IN FULL	MAY 22 1950	6458		2456								
2		107						2406	50		2456	2	PAID IN FULL	MAY 22 1950	6458		2456								
3		N 52						1170			1170	3	2nd Half Paid 1st Half Paid	OCT 21 1950 MAY 31 1950	13299 7313		585		585						
4		N 80						1800			1800	4	2nd Half Paid 1st Half Paid	OCT 21 1950 MAY 31 1950	13299 7303		900		900						
5												5													
6		N 52						1170			1170	6	2nd Half Paid 1st Half Paid	SEP 26 1950 MAY 11 1950	12335 7510		585		585						
7		N 122						2744			2744	7	2nd Half Paid 1st Half Paid	SEP 26 1950 MAY 11 1950	12335 7510		1372		1372						
8		80						1800	36		1836	8	2nd Half Paid	SEP 26 1950	12335								1836		
9	SOLD FOR TAXES	N 16						360			360	9	1st Half Paid	MAY 11 1950	7510		180		180						
10												10													
11	SOLD FOR TAXES	20						450	10		460	11											460		
12	SOLD FOR TAXES	40						900	18		918	12											918		
13		67						1506	30		1536	13	2nd Half Paid 1st Half Paid	OCT 21 1950 MAY 31 1950	14026 7347		768		768						
14		N 24						540			540	14	2nd Half Paid 1st Half Paid	SEP 28 1950 MAY 11 1950	12335 7510		270		270						
15												15													
16	SOLD FOR TAXES	93						2092	42		2134	16											2134		
17	SOLD FOR TAXES	87						1956	40		1996	17	O.R. #22755	1/24/51	P. Reinfuld								1996		
18	SOLD FOR TAXES	93						2092	42		2134	18											2134		
19		87						1956	40		1996	19	PAID IN FULL	MAY 6 1950	5345		1996								
20												20													
		N 246 781 1127					#1	25348	358		25706						11538		4660				9412		

Sylvan Beach
Land & Allen's First Add. to Sylvan Beach
Sylvan Shore
North Sylvan Lake
Carlyle's Syl.
135-29
135-29
135-30

Form 5CD—BLUE BLVD. BOOKLET, BINGHAMTON

Assessment Roll and Tax List of Real Property in the Lawrence of Sylvan, Cass County, Minnesota, for Taxes for the Year 1949.

	In whose name assessed	To whom transferred	Description of property: Subdivision	Sec. or Lot	Town or Block	Rng.	Number of Acres of Land: Acres	Mills	No. School District	Indicate Agricultural Land by Yes or No	True and Full Valuations: Land Exclusive of Structures and Improvements (Dollars)	Buildings and Other Structures (Dollars)	Machinery Permanently Attached to Real Estate (Dollars)	Total True and Full Value (Dollars)	Assessed Valuations: Rural: Homestead Up to $4,000 20% (Dollars)	Rural: Over $4,000 and Non-Homestead 33⅓% (Dollars)	All Other: Homestead Up to $4,000 25% (Dollars)	All Other: Over $4,000 Non-Homestead 40% (Dollars)	Machinery Permanently Attached to Real Estate 33⅓% (Dollars)	Total Assessed Value (Dollars)	Total Assessed Value as Equalized by the Board of Review (Dollars)	Final Equalized Value (Dollars)
1	Dennis Dade		NE¼ of NE¼	10	133	30	40		1	Yes												
2	State of Minnesota		NW¼ of NE¼																			
3	State of Minnesota		SW¼ of NE¼																			
4	State of Minnesota		SE¼ of NE¼																			
5																						
6	Leslie + Rose Peitz		NE¼ of NW¼				40			Yes												
7	" "		NW¼ of NW¼				40			"												
8	State of Minnesota		SW¼ of NW¼																			
9	State of Minnesota		SE¼ of NW¼																			
10																						
11	Ernest J. + Orpha Stark		NE¼ of SW¼				40			"												
12	" "		NW¼ of SW¼				40			"												
13	" "		SW¼ of SW¼				40			"												
14	" "		SE¼ of SW¼				40			"												
15																						
16	Wm. Ray Dicker		NE¼ of SE¼				40			Yes												
17	State of Minnesota (cont to E. J. Stark)		NW¼ of SE¼				40			Yes												
18	State of Minnesota (cont to E. J. Stark)		SW¼ of SE¼				40			"												
19	Wm. Ray Dicker		SE¼ of SE¼				40			Yes												
20																						
							440															

Valuations by School Districts as Equalized by Department of Taxation

	Sold for Taxes	District No. / Rate 29.94 Mills (Dollars)	District No. 13 / Rate ..... Mills (Dollars)	District No. 2 / Rate ..... Mills (Dollars)	District No. ..... / Rate ..... Mills (Dollars)	District No. ..... / Rate ..... Mills (Dollars)	Tax including State Homestead 4.82 Mills ($ cts.)	State Tax on Non-Homestead 4.82 Mills ($ cts.)	Special Taxes ($ cts.)	Total Taxes ($ cts.)	Paid	When Paid (Month Day Year)	Number of Receipt	March Settlement 1950 ($ cts.)	June Settlement 1950 ($ cts.)	Penalty ($ cts.)	November Settlement 1950 ($ cts.)	Penalty ($ cts.)	Collections to First Monday in January 1951 ($ cts.)	Penalty ($ cts.)	Delinquent as First Monday in January 1951 ($ cts.)	Total Delinquent Tax and Penalty ($ cts.)	Remarks
1	SOLD FOR TAXES	80					18.00	.36		18.36											18.36		
2																							
3																							
4																							
5																							
6		N 24					5.40			5.40	2nd Half Paid 1st Half Paid	OCT 31 1950 MAY 31 1950	16325 10351		2.70		2.70						
7		N 55					12.38			12.38	2nd Half Paid 1st Half Paid	OCT 31 1950 MAY 31 1950	16325 10351		6.19		6.19						
8																							
9																							
10																							
11		N 167					37.56			37.56	2nd Half Paid 1st Half Paid	OCT 31 1950 MAY 31 1950	13993 9366		18.78		18.78						
12		N 31					6.98			6.98	2nd Half Paid 1st Half Paid	OCT 31 1950 MAY 31 1950	13993 9366		3.49		3.49						
13		N 51					11.48			11.48	2nd Half Paid 1st Half Paid	OCT 31 1950 MAY 31 1950	13993 9366		5.74		5.74						
14		N 72					16.20			16.20	2nd Half Paid 1st Half Paid	OCT 31 1950 MAY 31 1950	13993 9366		8.10		8.10						
15																							
16		40					9.00	.18		9.18	2nd Half Paid 1st Half Paid	OCT 31 1950 MAY 31 1950	13990 10379		4.59		4.59						
17		N 32					7.20			7.20	2nd Half Paid 1st Half Paid	OCT 31 1950 MAY 31 1950	13992 9366		3.60		3.60						
18		N 32					7.20			7.20	2nd Half Paid 1st Half Paid	OCT 31 1950 MAY 31 1950	13992 9366		3.60		3.60						
19		177					39.86	.82		40.62	2nd Half Paid 1st Half Paid	OCT 31 1950 MAY 31 1950	13990 10379		20.31		20.31						
20																							
		# 464 397 761				#1	171.20	1.36		172.56					77.10		77.10				18.36		

Assessment Roll and Tax List of Real Property in the Town of Sylvan, Cass County, Minnesota, for Taxes for the Year 1949.

Form 8CD

In whose name assessed	To whom transferred	Description of property: Subdivision	Sec. or Lot	Town or Block	Rng.	Number of Acres of Land: Acres	100ths	No. School District	Indicate Homestead Tax or No	Indicate Exclusive Total Tax or No	True and Full Valuations: Land Exclusive of Structures Improvements	Buildings and Other Structures	Machinery Permanently Attached to Real Estate	Total True and Full Value	Assessed Valuations: Rural: Homestead Up to $4,000 20%	Rural: Over $4,000 and Non-Homestead 33⅓%	All Other: Homestead Up to $4,000 25%	All Other: Over $4,000 and Non-Homestead 40%	Machinery Permanently Attached to Real Estate 33⅓%	Total Assessed Value	Total Assessed Value as Equalized by the Board of Review	Final Equalized Value
						Acres	100ths				Dollars	Dollars	Dollars	Dollars	Dollars	Dollars	Dollars	Dollars	Dollars	Dollars	Dollars	Dollars
		1 NE¼ of NE¼	11	133	34			1														
		2 NW¼ of NE¼																				
Frank L. + Alice M. Allen		3 SW¼ of NE¼ Lot 2 less platted				26	50		No													
Walter A. + Verna M. Fischer		4 SE¼ of NE¼ Lot 1 less 1.7 ac platted				30	05		"													
		5																				
Frank L. + Alice M. Allen		6 Lot 4 less platted NW¼ of NW¼				32	25		"													
" " "		7 Lot 5 less platted NW¼ of NW¼				32	25		"													
" " "		8 Lot 3 less platted SW¼ of NW¼				16	25		"													
" " "		9 SE¼ of NW¼				21	25		"													
		10																				
" " "		11 NE¼ of SW¼				40			"													
" " "		12 NW¼ of SW¼				40			"													
" " "		13 SW¼ of SW¼				40			"													
" " "		14 SE¼ of SW¼				40			"													
		15																				
Walter A. + Verna M. Fischer		16 NE¼ of SE¼				40			"													
Frank L. + Alice M. Allen		17 NW¼ of SE¼				40			"													
" " "		18 SW¼ of SE¼				40			"													
Walter A. + Verna M. Fischer		19 SE¼ of SE¼				40			"													
		20																				
						478	55															

Valuations by school districts as equalized by the Board of Taxation

Sold for taxes	District No. ..... Rate ..... Mills	District No. 1 Rate 29.41 Mills	District No. 3 Rate ..... Mills	District No. 4 Rate ..... Mills	District No. ..... Rate ..... Mills	District No. ..... Rate ..... Mills	Tax including State Homestead 4.28 Mills	State Tax on Non-Homestead 4.28 Mills	Special Taxes	Total Taxes	Paid	When Paid (Month Day Year)	Number of Receipt	March Settlement 1950	June Settlement 1950	Penalty	November Settlement 1950	Penalty	Collections to First Monday in January 1951	Penalty	Delinquent on First Monday in January 1951	Total Delinquent Tax and Penalty	Remarks
	Dollars	Dollars	Dollars	Dollars	Dollars	Dollars	$ cts.	$ cts.	$ cts.	$ cts.				$ cts.	$ cts.	$ cts.	$ cts.	$ cts.	$ cts.	$ cts.	$ cts.	$ cts.	
1																							
2																							
3		44					9.90	20		10.10	2nd Half Paid	OCT 31 1950	14733										
											1st Half Paid	MAY 31 1950	10715		5.05		5.05						
4		280					62.98	128		64.26	2nd Half Paid	JUL 20 1950	11732										
											1st Half Paid	MAY 17 1950	10715		32.13		32.13						
5																							
6		43					9.68	20		9.88	2nd Half Paid	OCT 31 1950	14733										
											1st Half Paid	MAY 31 1950											
7		43					9.68	20		9.88	2nd Half Paid	OCT 31 1950	14733										
											1st Half Paid	MAY 31 1950	10715		12.98		12.98						
8		27					6.08	12		6.20	2nd Half Paid	OCT 31 1950	14733										
											1st Half Paid	MAY 31 1950											
9		28					6.30	12		6.42	2nd Half Paid	OCT 31 1950	14733										
											1st Half Paid	MAY 31 1950	10715		3.21		3.21						
10																							
11		53					11.92	24		12.16	2nd Half Paid	OCT 31 1950	14733										
											1st Half Paid	MAY 31											
12		77					17.32	36		17.68	2nd Half Paid	OCT 31 1950											
											1st Half Paid	MAY 31 1950	10715		8.84		33.96						
13		83					18.66	38		19.04	2nd Half Paid	OCT 31 1950											
											1st Half Paid	MAY 31 1950											
14		83					18.66	38		19.04	2nd Half Paid	OCT 31 1950	14733										
											1st Half Paid	MAY 31 1950											
15																							
16		120					26.98	54		27.52	2nd Half Paid	JUL 20 1950	11732										
											1st Half Paid	MAY 17 1950	10715		13.76		13.76						
17		113					25.42	52		25.94	2nd Half Paid	OCT 31 1950	14733										
											1st Half Paid	MAY 31 1950	10715		25.97		25.97						
18		108					24.36	50		24.86	2nd Half Paid	JUL 20 1950	11733										
19		120					26.98	54		27.52	2nd Half Paid	OCT 31 1950	14733										
											1st Half Paid	MAY 17 1950	10715		13.76		13.76						
20																							
		1322				A1	274.86	558		280.44					146.22		146.22						

Form 5CD DILLER-DAYS COMPANY, SIOUX FALLS

Assessment Roll and Tax List of Real Property in the Town of Sylvan, Cass County, Minnesota, for Taxes for the Year 1949.

In Whose Name Assessed	To Whom Transferred	Description of Property: Subdivision	Sec. or Lot	Town Sec. Block	Rng.	Number of Acres of Land: Acres	100ths	No. School District	Indicate Homestead Yes or No	Indicate Agricultural Yes or No	True and Full Valuations: Land Exclusive of Structures and Improvements (Dollars)	Buildings and Other Structures (Dollars)	Machinery Permanently Attached to Real Estate (Dollars)	Total True and Full Value (Dollars)	Assessed Valuations: Rural: Homestead Up to $4,000 20% (Dollars)	Rural: Over $4,000 and Non-Homestead 33⅓% (Dollars)	All Other: Homestead Up to $4,000 25% (Dollars)	All Other: Over $4,000 and Non-Homestead 40% (Dollars)	Machinery Permanently Attached to Real Estate 33⅓% (Dollars)	Total Assessed Value (Dollars)	Total Assessed Value as Equalized by the Board of Review (Dollars)	Final Equalized Value (Dollars)
Geo. L. Ramsey		1 NE ¼ of NE ¼	12	133	30	40		1	No													
" "		2 NW ¼ of NE ¼				40			"													
" "		3 SW ¼ of NE ¼				40			"													
" "		4 SE ¼ of NE ¼				40			"													
		5																				
Walter A. + Verna M. Fischer		6 NE ¼ of NW ¼ less 2.9 ac platted Sylvan Beach				37	10		"													
" "		Lot 1 Sec 13 S 2 platted Sylvan Beach; SW ¼ of NW ¼				28	20		"													
		8 SW ¼ of NW ¼																				
" "		9 SE ¼ of NW ¼				40			"													
		10																				
" "		11 NE ¼ of SW ¼				40			"													
" "		12 NW ¼ of SW ¼				40			"													
" "		13 SW ¼ of SW ¼				40			"													
" "		14 SE ¼ of SW ¼				40			"													
		15																				
Albert + Emma C. Satter		16 NE ¼ of SE ¼				40			"													
" "		17 NW ¼ of SE ¼				40			"													
" "		18 SW ¼ of SE ¼				40			"													
" "		19 SE ¼ of SE ¼				40			"													
		20																				
						585	30															

Cass County, Minnesota, for Taxes for the Year 1949.

	Sold for Taxes	Valuations by School Districts as Equalized by Department of Taxation: District No. 1 Rate 24.8 Mills	District No. 3 Rate 24.8 Mills	District No. 4 Rate 24.8 Mills	District No. 5 Rate 24.8 Mills	District No. 6 Rate 24.8 Mills	Tax including State Homestead	State Tax on Non-Homestead 4.5 Mills	Special Taxes	Total Taxes		Paid	When Paid (Month Day Year)	Number of Receipt	March Settlement 1949	June Settlement 1949	Penalty	November Settlement 1949	Penalty	Collections to First Monday in January 1951	Penalty	Delinquent on First Monday in January 1951	Total Delinquent Tax and Penalty	Remarks
		Dollars	Dollars	Dollars	Dollars	Dollars	$ cts.	$ cts.	$ cts.	$ cts.					$ cts.	$ cts.	$ cts.	$ cts.	$ cts.	$ cts.	$ cts.	$ cts.	$ cts.	
1	SOLD FOR TAXES	100					2250	46		2296	1											2296		
2	SOLD FOR TAXES	151					3396	70		3466	2											3466		
3	SOLD FOR TAXES	93					2092	42		2134	3											2134		
4	SOLD FOR TAXES	80					1800	36		1836	4											1836		
5											5													
6		34					764	16		780	6	2nd Half Paid 1st Half Paid	JUL 29 1950 MAY 17 1950	4973		390		390						The payments were made
7		56					1260	26		1286	7	PAID IN FULL	AUG 1 1950	4818				1286						
8											8													
9		40					900	18		918	9	2nd Half Paid 1st Half Paid	JUL 29 1950 MAY 17 1950	4973 4976		459		459						
10											10													
11		40					900	18		918	11	2nd Half Paid 1st Half Paid	JUL 29 1950 MAY 17 1950											
12		73					1642	34		1676	12	2nd Half Paid 1st Half Paid	JUL 29 1950 MAY 17 1950	4973 4975		2904		2904						
13		80					1800	36		1836	13	2nd Half Paid 1st Half Paid	JUL 29 1950 MAY 17 1950											
14		60					1350	28		1378	14	2nd Half Paid 1st Half Paid	JUL 29 1950 MAY 17 1950											
15											15													
16		53					1192	24		1216	16	PAID IN FULL	MAY 8 1950											
17		83					1866	38		1904	17	PAID IN FULL	MAY 8 1950	5741										
18		60					1350	28		1378	18	PAID IN FULL	MAY 8 1950			6309								
19		80					1800	36		1836	19	PAID IN FULL	MAY 8 1950											
20											20													
		1153				#1	24362	496		24858						18987		5039				9932		

Form SCD 50-1,000-5-49 DIGEST, MINNEAPOLIS

Assessment Roll and Tax List of Real Property in the Town of Sylvan, Cass County, Minnesota, for Taxes for the Year 1949.

In Whose Name Assessed	To Whom Transferred	Description of Property: Subdivision		Sec. or Lot	Town or Block	Reg.	Number of Acres of Land (Acres / 100ths)	Sec. School District	Indicate Homestead Tax or No	Indicate Agricultural Tax or No	True and Full Valuations: Land Exclusive of Structures and Improvements	Buildings and Other Structures	Machinery Permanently Attached to Real Estate	Total True and Full Value	Assessed Valuations: Rural: Homestead Up to $4,000 20%	Rural: Over $4,000 and Non-Homestead 33⅓%	All Other: Homestead Up to $4,000 25%	All Other: Over $4,000 and Non-Homestead 40%	Machinery Permanently Attached to Real Estate 33⅓%	Total Assessed Value	Total Assessed Value as Equalized by the Board of Review	Final Equalized Value
							Acres				Dollars	Dollars	Dollars	Dollars	Dollars	Dollars	Dollars	Dollars	Dollars	Dollars	Dollars	Dollars
Frank C. Sliter		All of NE¼ N of Ry.	1	13	133	36	88	1	Yes													
		NE¼ of NW¼	2																			
		NW¼ of NE¼	3																			
		SW¼ of NE¼	4																			
Mrs. Anna C. Sliter		All of NE¼ S of Ry. SE¼ of NE¼	5				52		No													
Frank C. Sliter		NE¼ of NW¼	6				40		Yes													
" "		NW¼ of NW¼	7				40		"													
" "		Exc. 1½ of NW¼ N. of Ry. for school SW¼ of NW¼ plat					5.22		"													
Mrs. Anna C. Sliter		all 1½ of NW¼ S. of Ry. plat SE¼ of NW¼	10				25		No													
" "		NE¼ of SW¼	11				40		"													
Geo. M. & Bernice V. Nieder		NW¼ of SW¼ exc. all NW¼ of NW¼ S. of Ry.	12				91.50		Yes													
		SW¼ of SW¼	13																			
Mrs. Anna C. Sliter		SE¼ of SW¼	14				40		No													
" "			15																			
" "		NE¼ of SE¼	16				40		"													
" "		NW¼ of SE¼	17				40		"													
" "		SW¼ of SE¼	18				40		"													
" "		SE¼ of SE¼	19				40		"													
Geo. M. & Bernice V. Nieder		Beg. at S. line of Sec. 74 rods on N. & 14 rods E. of SW cor. thence long S. of Ry. on SW¼ of NW¼					62		Yes													
							58.22															

Cass County, Minnesota, for Taxes for the Year 1949.

	Sold for Taxes	Valuations by School Districts as Equalized by Department of Taxation: District No. ..... Rate ..... Mills	District No. 2 Rate 24.41 Mills	District No. 3 Rate ..... Mills	District No. ..... Rate ..... Mills	District No. ..... Rate ..... Mills	District No. ..... Rate ..... Mills	Tax including State Homestead ..... Mills	State Tax on Non-Homestead 4.81 Mills	Special Taxes	Total Taxes		Paid	When Paid (Month Day Year)	Number of Receipt	March Settlement 1950	June Settlement 1950	Penalty	November Settlement 1950	Penalty	Collections to First Monday in January 1951	Penalty	Delinquent on First Monday in January 1951	Penalty	Total Delinquent Tax and Penalty	Remarks
		Dollars	Dollars	Dollars	Dollars	Dollars	Dollars	$ cts.	$ cts.	$ cts.	$ cts.					$ cts.	$ cts.	$ cts.	$ cts.	$ cts.	$ cts.	$ cts.	$ cts.	$ cts.	$ cts.	
1		CV 172						38.61			38.61	1	2nd Half Paid 1st Half Paid	AUG 8 1950 MAY 31 1950	12012 10757		19.34		19.34							
2												2														
3												3														
4		173						38.70	8.8		39.70	4													39.70	43.67
5												5														
6		CV 134						30.14			30.14	6	2nd Half Paid 1st Half Paid	AUG 8 1950 MAY 31 1950	12013 10756		15.07		15.07							
7		CV 56						12.60			12.60	7	1st Half Paid	MAY 31 1950	12013 10756		6.30		6.30							
8		CV 7						1.58			1.58	8	1st Half Paid	MAY 31 1950	12013 10756		.79		.79							
9		83						18.66	.38		19.04	9													19.04	20.94
10												10														
11		133						29.92	.60		30.52	11													30.52	33.57
12		CV 91						20.46			20.46	12	2nd Half Paid 1st Half Paid	OCT 3 1950 MAY 31 1950	12751 10757		10.23		10.23							
13												13														
14		93						20.92	.42		21.34	14													21.34	23.47
15												15														
16		133						29.92	.60		30.52	16													30.52	33.57
17		133						29.92	.60		30.52	17													30.52	33.57
18		93						20.92	.42		21.34	18													21.34	23.47
19		133						29.92	.60		30.52	19													30.52	33.57
20		CV 2						.44			.44	20	2nd Half Paid 1st Half Paid	OCT 3 1950 MAY 31 1950	12751 10757		.22		.22							
		# 462						322.98	4.42		327.40						51.95		51.95						222.50	
		774																								
		1436																								

Assessment Roll and Tax List of Real Property in the Town of Sylvan, Cass County, Minnesota, for Taxes for the Year 1949.

Form 5CD—BILLER-SUTR COMPANY, SYRACUSE

	IN WHOSE NAME ASSESSED	TO WHOM TRANSFERRED	SUBDIVISION	Sec. or Lot	Town or Block	Rg.	Number of Acres of Land (Acres)	(100ths)	No. School District	Inflexible Homestead Tax or No	Inflexible Agricultural Tax or No	TRUE AND FULL VALUATIONS: LAND Exclusive of Structures Improvements (Dollars)	BUILDINGS and Other Structures (Dollars)	MACHINERY Permanently Attached to Real Estate (Dollars)	TOTAL True and Full Value (Dollars)	ASSESSED VALUATIONS: RURAL Homestead Up to $4,000 20% (Dollars)	RURAL Over $4,000 and Non-Homestead 33⅓% (Dollars)	ALL OTHER Homestead Up to $4,000 25% (Dollars)	ALL OTHER Over $4,000 and Non-Homestead 40% (Dollars)	MACHINERY Permanently Attached to Real Estate 33⅓% (Dollars)	TOTAL ASSESSED VALUE (Dollars)	Total Assessed Value as Equalized by the Board of Review (Dollars)	FINAL EQUALIZED VALUE (Dollars)
1	John D. Parks		SE¼ of NW¼ less 1.526 of 1.533 ft. Rig	14	133	30	33	65	1	No													
2	" "		NW¼ of NE¼ less Rig				33	44		"													
3	Martin Anderson		SW¼ of NE¼				34	32		Yes													
4	" "		SE¼ of NE¼ S of Rig less 1 ac. Cemetery				24	19		"													
5	State of Minnesota		SE¼ of NE¼ N of Rig																				
6	James + Johanna Bonnabell		NE¼ of NW¼ less Rig				31	06		No													
7	" " " "		NW¼ of NW¼ "				32	23		"													
8	C. N. Slater		~~SW¼ of NW¼~~ Lot 2 less Rig				39	16		Yes													
9	" "		~~SE¼ of NW¼~~ Lot 1 less Rig				39	22		"													
10	State of Minnesota (Reuben Pt. Mad Pt. Under 1678)		S 525' of S 533' of NE¼ of NE¼ (6.03 ac.)																				
11			NE¼ of SW¼																				
12			NW¼ of SW¼																				
13			SW¼ of SW¼																				
14			SE¼ of SW¼																				
15	Aurene A. Slater		Lot 7 less N. three				12	50		Yes													
16	Martin Anderson		NE¼ of SE¼				40			"													
17	C. N. Slater		~~SW¼ of NE¼~~ Lot 6				47	75		"													
18			SW¼ of SE¼																				
19	" "		~~SE¼ of NE¼~~ N. 4 ac. of Lot 7				20	25		"													
20																							
							388	47															

Cass County, Minnesota, for Taxes for the Year 1949.

	SOLD FOR TAXES	VALUATIONS BY SCHOOL DISTRICTS AS EQUALIZED BY DEPARTMENT OF TAXATION: District No. / Rate ... Mills	District No. / Rate ... Mills	District No. / Rate ... Mills	District No. / Rate ... Mills	District No. / Rate ... Mills	District No. / Rate ... Mills	Tax including State Homestead ... Mills	State Tax on Non-Homestead 4.5 Mills	SPECIAL TAXES	TOTAL TAXES		PAID	WHEN PAID (Month Day Year)	Number of Receipt	March Settlement 1950	June Settlement 1950	Penalty	November Settlement 1950	Penalty	Collections to First Monday in January 1951	Penalty	Delinquent on First Monday in January 1951	Penalty	Total Delinquent Tax and Penalty	REMARKS
		Dollars	Dollars	Dollars	Dollars	Dollars	Dollars	$ cts.	$ cts.	$ cts.	$ cts.					$ cts.	$ cts.	$ cts.	$ cts.	$ cts.	$ cts.	$ cts.	$ cts.	$ cts.	$ cts.	
1			57					1282	26		1308	1	2nd Half Paid	OCT 2 1950												
													1st Half Paid	MAY 31 1950	13370		1431		1929							
2			112					2518	52		2570	2	2nd Half Paid	OCT 2 1950												
													1st Half Paid	MAY 31 1950												
3			N 50					1134			1124	3	PAID IN FULL	MAY 8 1950	5346		2248									
4			N 50					1124			1124	4	PAID IN FULL	MAY 8 1950												
5												5														
6			70					1574	32		1606	6	2nd Half Paid	OCT 2 1950												
													1st Half Paid	MAY 31 1950	13370		1257		1251							
7			39					878	18		896	7	2nd Half Paid	OCT 2 1950												
													1st Half Paid	MAY 31 1950												
8			N 45					1080			1080	8	PAID IN FULL	MAY 10 1950	7507		1750									
9			N 39					878			878	9	PAID IN FULL	MAY 10 1950	11701				68							
10												10														
11												11														
12												12														
13												13														
14												14														
15			N 20					450			450	15	PAID IN FULL	MAY 10 1950	7507		450									
16			N 265					5960			5960	16	PAID IN FULL	MAY 8 1950	5346		5960									
17			N 93					2092			2092	17	PAID IN FULL	MAY 10 1950												
18												18			7507		3936									
19			N 82					1844			1844	19	PAID IN FULL	MAY 10 1950												
20												20														
			N 647																							
			278				#1	20804	128		20932						17234		3198							
			925																							

Sylvan Beach | Land & Allen's First Addn. to Sylvan Beach | Sylvan Shore | North Sylvan Beach | Carlyon's Sylvan

Assessment Roll and Tax List of Real Property in the Town of Sylvan, Cass County, Minnesota, for Taxes for the Year 1949.

Form 5CD. MILLER-DAVIS COMPANY, MINNEAPOLIS

	In Whose Name Assessed	To Whom Transferred	Description of Property: Subdivision	Sec. or Lot	Town or Block	Reg.	Number of Acres of Land (Acres / 100ths)	No. School District	Indicate Homestead Tax or No	Indicate Agricultural Tax or No	True and Full Valuations: Land (Exclusive of Structures and Improvements)	Buildings and Other Structures	Machinery Permanently Attached to Real Estate	Total True and Full Value	Assessed Valuations: Rural: Homestead Up to $4,000 20%	Rural: Over $4,000 and Non-Homestead 33⅓%	All Other: Homestead Up to $4,000 25%	All Other: Over $4,000 and Non-Homestead 40%	Machinery Permanently Attached to Real Estate 33⅓%	Total Assessed Value	Total Assessed Value as Equalized by the Board of Review	Final Equalized Value
											Dollars	Dollars	Dollars	Dollars	Dollars	Dollars	Dollars	Dollars	Dollars	Dollars	Dollars	Dollars
1	Arthur J. Fowler		NE¼ of NE¼ less 3 acs. + less Rg.	15	133	39	21.36	1	Yes													
2	" "		NW¼ of NE¼ less Rg.				36.37		"													
3	Minnesota Power & Light Co.		3 acs. of SW¼ of NE¼ less Rg.				3.1		No													
4	J. P. Hanson		Part of Lots 3 + 4 SE¼ of NE¼ less Rg.				57.78		Yes													
5	Clayton and Delaney Schultz Hollen + Allie Dunker		3 acs. of NE¼ of NE¼				3		"													
6	Christina Hanson		NE¼ of NW¼				40		"													
7	Charles M. + Lucile D. Luttrell		NW¼ of NW¼				40		"													
8	" "		SW¼ of NW¼ less Rg.				27.15		"													
9	Christina Hanson		SE¼ of NW¼ Lot 2 less 3 acs. + less Rg.				31.05		"													
10																						
11			NE¼ of SW¼																			
12			NW¼ of SW¼																			
13	Christina Hanson		SW¼ of SW¼ Lot 1 less 5 acs.				40.50		"													
14			SE¼ of SW¼																			
15	Minnesota Power + Light Co.		10 acs. of Lots 1 + 2				10		No													
16			NE¼ of SE¼																			
17			NW¼ of SE¼																			
18			SW¼ of SE¼																			
19			SE¼ of SE¼																			
20																						
							357.41															

Valuations by School Districts as Equalized by Department of Taxation

	Sold for Taxes	District No. / Rate / Mills	District No. / Rate / Mills	District No. / Rate / Mills	District No. / Rate / Mills	District No. / Rate / Mills	District No. / Rate / Mills	Tax including State Homestead	State Tax on Non-Homestead 4.5 Mills	Special Taxes	Total Taxes		Paid	When Paid (Month Day Year)	Number of Receipt	March Settlement 1949	June Settlement 1949	Penalty	November Settlement 1949	Penalty	Collections to First Monday in January 1951	Penalty	Delinquent on First Monday in January 1951	Penalty	Total Delinquent Tax and Penalty	Remarks
		Dollars	Dollars	Dollars	Dollars	Dollars	Dollars	$ cts.	$ cts.	$ cts.	$ cts.					$ cts.	$ cts.	$ cts.	$ cts.	$ cts.	$ cts.	$ cts.	$ cts.	$ cts.	$ cts.	
1		N 45						10.12			10.12	1	PAID IN FULL	NOV 17 1950	14204						10.12					
2		N 128						28.71			28.71	2	PAID IN FULL	NOV 17 1950	14306											
3				114				27.34	52		27.86	3	2nd Half Paid / 1st Half Paid	OCT 23 1950 / MAY 23 1950	12167 / 6870		13.93 / 13.93		13.93		312	27.86	312			
4		N 160						35.98			35.98	4	2nd Half Paid / 1st Half Paid	OCT 4 1950 / MAY 31 1950	12444 / 9345		17.99 / 17.99		17.99							
5			N 247					59.26			59.26	5	PAID IN FULL	MAY 31 1950	12444		59.26									
6		N 76						17.10			17.10	6	2nd Half Paid / 1st Half Paid	OCT 4 1950 / MAY 31 1950	12444 / 9345		8.55		8.55							
7		N 40						9.00			9.00	7	PAID IN FULL	MAY 6 1950	6350		9.00									
8		N 88						19.80			19.80	8	PAID IN FULL	MAY 6 1950	6350		19.80									
9		N 51						11.48			11.48	9	2nd Half Paid / 1st Half Paid	OCT 4 1950 / MAY 31 1950	12344 / 9345		5.74		5.74							
10												10														
11												11														
12												12														
13		N 48						10.80			10.80	13	2nd Half Paid / 1st Half Paid	OCT 3 1950 / MAY 31 1950	12344 / 9345		5.40		5.40							
14												14														
15		30						6.74	14		6.88	15	PAID IN FULL	MAY 23 1950	6864		6.88									
16												16														
17												17														
18												18														
19												19														
20												20														
		H 636	H 247					149.80	66		237.06															
		30	114				#1																			
		666	361				#1	866																		

Assessment Roll and Tax List of Real Property in the Sylvan of Sylvan, Cass County, Minnesota, for Taxes for the Year 1949.

Form 5CD - MILLER-DUTTS DIGEST, MINNEAPOLIS

	IN WHOSE NAME ASSESSED	TO WHOM TRANSFERRED	DESCRIPTION OF PROPERTY: SUBDIVISION	Sec. or Lot	Town or Block	Reg.	Number of Acres of Land (Acres / 100ths)	No. School District	Individual Assessed Tax at Sec.	Individual Assessed Tax at Sec.	TRUE AND FULL VALUATIONS: LAND (Exclusive of Structures and Improvements)	BUILDINGS and Other Structures	MACHINERY Permanently Attached to Real Estate	TOTAL True and Full Value	ASSESSED VALUATIONS: RURAL: Homestead Up to $4,000 20%	RURAL: Over $4,000 and Non-Homestead 33⅓%	ALL OTHER: Homestead Up to $3,000 25%	ALL OTHER: Over $4,000 and Non-Homestead 40%	MACHINERY Permanently Attached to Real Estate 33⅓%	TOTAL ASSESSED VALUE	Total Assessed Value as Equalized by the Board of Review	FINAL EQUALIZED VALUE
							Acres				Dollars	Dollars	Dollars	Dollars	Dollars	Dollars	Dollars	Dollars	Dollars	Dollars	Dollars	Dollars
1	John M. Lee		NE¼ of NE¼	16	133	30	40	1	Yes													
2	"		NW¼ of NE¼				40		"													
3	Marie A. Thompson		SW¼ of NE¼				40		"													
4	"		SE¼ of NE¼ less 3.76 acs.				36.24		"													
5																						
6	John M. Lee		NE¼ of NW¼				40		"													
7	" "		NW¼ of NW¼				40		"													
8	" "		SW¼ of NW¼				40		"													
9	" "		SE¼ of NW¼				40		"													
10																						
11	John Wellington Lee		NE¼ of SW¼ less 1 A. for Rd. Reg.				33.76		"													
12			NW¼ of SW¼																			
13			SW¼ of SW¼																			
14	Otto & Eleanor Ostrowski		Lot 1 less 2.74 ac. flowage rights to Minn. Power & Light Co.				30		"													
15	Minnesota Power & Light Co.		5.5 acs. of Lots 1 & 2				5.50		Pa													
16	P. O. Berglund		The 3 lots ~~[illegible]~~ have flowage rights to Minn. Power & Light				12.33		"													
17			NW¼ of SE¼																			
18			SW¼ of SE¼																			
19			SE¼ of SE¼																			
20	Minnesota Power & Light Co.		2.5 acs. of Lot 3				2.50		"													
							400.33															

VALUATIONS BY SCHOOL DISTRICTS AS EQUALIZED BY DEPARTMENT OF TAXATION

	SOLD FOR TAXES	District No. ..... Rate ..... Mills	District No. 1 Rate 29.41 Mills	District No. 63 Rate 29.41 Mills	District No. 2 Rate 29.41 Mills	District No. ..... Rate ..... Mills	District No. ..... Rate ..... Mills	Tax including State Homestead ..... Mills (State Tax on Non-Homestead 4.58 Mills)	SPECIAL TAXES	TOTAL TAXES		PAID	WHEN PAID (Month Day Year)	Number of Receipt	March Settlement 1950	June Settlement 1950	Penalty	November Settlement 1950	Penalty	Collections to First Monday in January 1951	Penalty	Delinquent on First Monday in January 1951	Total Delinquent Tax and Penalty	REMARKS
		Dollars	Dollars	Dollars	Dollars	Dollars	Dollars	$ cts.	$ cts.	$ cts.					$ cts.	$ cts.	$ cts.	$ cts.	$ cts.	$ cts.	$ cts.	$ cts.	$ cts.	
1		24.56						12.60		12.60	1	2nd Half Paid 1st Half Paid	OCT 23 1950 MAY 31 1950	13320 11767		6.30		6.30						
2		24.40						9.00		9.00	2	2nd Half Paid 1st Half Paid	OCT 23 1950 MAY 31 1950	13320 11767		4.50		4.50						
3		24.86						19.34		19.34	3	PAID IN FULL	MAY 31 1950	11273		31.94								
4		24.56						12.60		12.60	4	PAID IN FULL	MAY 31 1950											
5											5													
6		24.60						9.00		9.00	6	2nd Half Paid 1st Half Paid	OCT 23 1950 MAY 31 1950											
7		24.60						9.00		9.00	7	2nd Half Paid 1st Half Paid	OCT 23 1950 MAY 31 1950	13320 11767		43.80		43.80						
8		24.50						11.24		11.24	8	2nd Half Paid 1st Half Paid	OCT 23 1950 MAY 31 1950											
9		24.260						58.48		58.48	9	2nd Half Paid 1st Half Paid	OCT 23 1950 MAY 31 1950											
10											10	2nd Half Paid	OCT 23 1950	13320										
11		24.39						8.78		8.78	11	1st Half Paid	MAY 31 1950	11767		4.39		4.39						
12											12													
13											13													
14	SOLD FOR TAXES	24.62						13.94		13.94	14	1st Half Paid	MAY 23 1950	6757		6.97						6.97	7.67	
15				16				3.84	.08	3.92	15	PAID IN FULL	MAY 23 1950	6864		3.92								
16		24						5.40	.10	5.50	16	PAID IN FULL	MAY 23 1950	7216		5.50								
17											17													
18											18													
19											19													
20		5						1.80	.04	1.84	20	PAID IN FULL	MAY 23 1950	6764		1.84								
		# 729 32		16		#1		171.18	.22	175.24						109.22		29.05				6.97		
		761		16	777	#1		3.84																

Assessment Roll and Tax List of Real Property in the Town of Sylvan, Cass County, Minnesota, for Taxes for the Year 1949.

Form 3CD. MILLS-BLAKE DIGEST, MINNEAPOLIS

	In Whose Name Assessed	To Whom Transferred	Description of Property: Subdivision	Sec. or Lot	Town. of Block	Rng.	Number of Acres of Land (Acres)	(100ths)	No. School District	Indicate Homestead Tax or No	Indicate Agricultural Tax or No	True and Full Valuations: Land Exclusive of Structures and Improvements (Dollars)	Buildings and Other Structures (Dollars)	Machinery Permanently Attached to Real Estate (Dollars)	Total True and Full Value (Dollars)	Assessed Valuations: Rural: Homestead Up to $4,000 20%	Rural: Over $4,000 and Non-Homestead 33⅓%	All Other: Homestead Up to $4,000 25%	All Other: Over $4,000 and Non-Homestead 40%	Machinery Permanently Attached to Real Estate 33⅓%	Total Assessed Value	Total Assessed Value as Equalized by the Board of Review (Dollars)	Final Equalized Value (Dollars)
1	Anna Berndt		NE¼ of NE¼	17	133	30	40		1	Yes													
2	Amil Berndt		NW¼ of NE¼				40			"													
3	"		SW¼ of NE¼				40			"													
4			SE¼ of NE¼																				
5																							
6	Edward J. Dorsey		NE¼ of NW¼				40			"													
7	Edw. J. & Agnes L. Dorsey		NW¼ of NW¼				40			"													
8	" "		SW¼ of NW¼				40			"													
9	Edward J. Dorsey		SE¼ of NW¼				40			"													
10																							
11	Edw. J. & Agnes L. Dorsey		NE¼ of SW¼				40			"													
12			NW¼ of SW¼				40			"													
13	C. L. Peterson		SW¼ of SW¼ less Rg.				28	44		No													
14			SE¼ of SW¼ " "				28	42		"													
15	Frank D. Peterson		S. 173' of E. 153' of NE¼ of SE¼				6	0		Yes													
16			NE¼ of SE¼																				
17	George D. Berndt		NW¼ of SE¼				40			No													
18	C. L. Peterson Lee C. Peterson		S 173' of E 153' less Rg & less E. 153' of S 173' & less that part of the E. 664' beginning 701.8' of S line				25	95		"													
19			SE¼ of SE¼																				
20	Lotte Mayfield Phillips		All that part of the E. 564' lying N. & W. of Rg.				1			"													
							454	41															

	Sold for Taxes	Valuations by School Districts as Equalized by Department of Taxation: District No. 1 Dollars	District No. 13 Dollars	District No. 23 Dollars	District No. 39 Dollars	District No. 39 Dollars	District No. 39 Dollars	Tax including State Homestead 4.5 Mills $ cts.	State Tax on Non-Homestead 4.5 Mills $ cts.	Special Taxes $ cts.	Total Taxes $ cts.	Paid	When Paid (Month Day Year)	Number of Receipt	March Settlement 1950 $ cts.	June Settlement 1950 $ cts.	Penalty $ cts.	November Settlement 1950 $ cts.	Penalty $ cts.	Collections to First Monday in January 1951 $ cts.	Penalty $ cts.	Delinquent on First Monday in January 1951 $ cts.	Total Delinquent Tax and Penalty $ cts.	Remarks
1		N 50						1124			1124	2nd Half Paid	OCT 10 1950	12742		562		562						
2		N 192						4318			4318	1st Half Paid	MAY 31 1950	12422										
												2nd Half Paid	OCT 10 1950	14423										
3		N 64						1440			1440	1st Half Paid	MAY 31 1950	10732		2879		2879						
4																								
5																								
6		N 56						1260			1260	2nd Half Paid	OCT 10 1950	12896										
												1st Half Paid	MAY 10 1950											
7		N 33						742			742	1st Half Paid	MAY 10 1950											
8		N 39						878			878	1st Half Paid	MAY 10 1950	5461		3993		3993						
9		N 227						5106			5106	1st Half Paid	OCT 9 1950	12896										
10																								
11		N 34						764			764	2nd Half Paid	OCT 10 1950	12896										
												1st Half Paid	MAY 10 1950											
12		N 39						878			878	1st Half Paid	MAY 10 1950	5461		821		821						
13		76						1710	34		1744	PAID IN FULL FEB 24 1950		2206	1744									
14		81						1822	38		1860	PAID IN FULL APR - 3 1950		3107		1860								
												Balance Paid	APR 17 1950	4499		790								
15			N 139					3334			3334	Balance Paid	MAR 23 1950	2446		2367								
16																								
17		107						2406	56		2462	2nd Half Paid	OCT 7 - 1950	12742										
												1st Half Paid	MAY 31 1950	12422		1228		1228						
18	FOR TAXES	103						2316	48		2364	Balance Paid	JUL 8 - 1950	13545				1164						114 due bal. Pd.
												Paid Balance	APR 18 1950	5003		1700								
19																								
20		25						562	12		574												574	631
		H 734	N 139				$1	25326	182		28842				1744	15827		10648						
		392																						
		1126					$1	3334																

Assessment Roll and Tax List of Real Property in the Town of Sylvan, Cass County, Minnesota, for Taxes for the Year 1949.

Form 5CD. ALLEN-DAVIS DIVISION, MINNEAPOLIS

	In Whose Name Assessed	To Whom Transferred	Description of Property: Subdivision	Sec. or Lot	Town or Block	Rng.	Number of Acres of Land	No. School District	Indicate Homestead Tax or No	Indicate Additional Tax or No	True and Full Valuations: Land (Exclusive of Structures and Improvements)	Buildings and Other Structures	Machinery Permanently Attached to Real Estate	Total True and Full Value	Assessed Valuations: Rural: Homestead Up to $4,000 20%	Rural: Over $4,000 Non-Homestead 33⅓%	All Other: Homestead Up to $4,000 25%	All Other: Over $4,000 Non-Homestead 40%	Machinery Permanently Attached to Real Estate 33⅓%	Total Assessed Value	Total Assessed Value as Equalized by the Board of Review	Final Equalized Value
							Acres 100ths				Dollars	Dollars	Dollars	Dollars	Dollars	Dollars	Dollars	Dollars	Dollars	Dollars	Dollars	Dollars
1	Frank Swanson		NE¼ of NE¼	18	133	32	40	1	Yes													
2	" "		NW¼ of NE¼				40		"													
3	" "		SW¼ of NE¼				40		"													
4	" "		SE¼ of NE¼				40		"													
5																						
6	Edward J. Dorsey		NE¼ of NW¼				40		No													
7	Jos. A. + Elizabeth M. Cole		~~NW¼ of NW¼~~ Lot 1				45.68		Yes													
8			~~SW¼ of NW¼~~ Lot 2				45.84		"													
9	Edward J. Dorsey		SE¼ of NW¼				40		No													
10																						
11	Peter L. + Irene L. Drooms		NE¼ of SW¼				40		Yes													
12	" " "		~~NW¼ of SW¼~~ Lot 3				45.99		"													
13	" " "		SW¼ of SW¼ Lot 4				46.13		"													
14	" " "		SE¼ of SW¼				40		"													
15																						
16	Peter Tyde, Jr., Paul E. Tyde		NE¼ of SE¼				40		"													
17	" "		NW¼ of SE¼				40		"													
18	Peter Tyde		SW¼ of SE¼				40		"													
19	" "		SE¼ of SE¼ less Rsp.				37.42		"													
20																						
							661.06															

	Sold for Taxes	Valuations by School Districts as Equalized by Department of Taxation: District No. 1 Rate 224.41 Mills	District No. 2	District No. 3	District No. 4	District No. 5	District No. 6	Tax including State Homestead 4.58 Mills	State Tax on Non-Homestead	Special Taxes	Total Taxes	Paid	When Paid: Month Day Year	Number of Receipt	March Settlement 1950	June Settlement 1950	Penalty	November Settlement 1950	Penalty	Collections to First Monday in January 1951	Penalty	Delinquent on First Monday in January 1951	Total Delinquent Tax and Penalty	Remarks
		Dollars	Dollars	Dollars	Dollars	Dollars	Dollars	$ cts.	$ cts.	$ cts.	$ cts.				$ cts.	$ cts.	$ cts.	$ cts.	$ cts.	$ cts.	$ cts.	$ cts.	$ cts.	
1		21.40						9.00			9.00	2nd Half Paid 1st Half Paid	OCT 17 1950 MAY 17 1950	2719 7453		450		450						
2		31.66						14.84			14.84	2nd Half Paid 1st Half Paid	OCT 17 1950 MAY 17 1950	2719 7453		742		742						
3		31.70						15.74			15.74	2nd Half Paid 1st Half Paid	OCT 17 1950 MAY 17 1950	2719 7453		787		787						
4		21.20						4.50			4.50	2nd Half Paid 1st Half Paid	OCT 17 1950 MAY 17 1950	2719 7452		225		225						
5																								
6		9.00						20.24	42		20.66	2nd Half Paid 1st Half Paid	OCT 18 1950 MAY 18 1950	2896 5461		1033		1033						
7	SOLD FOR TAXES	31.68						15.30			15.30	PAID IN FULL	NOV 13 1950	4321						15.30	02			
8	SOLD FOR TAXES	31.45						10.12			10.12	PAID IN FULL	NOV 13 1950	4321						10.12				
9		8.7						19.56	40		19.96	2nd Half Paid 1st Half Paid	OCT 18 1950 MAY 18 1950	2896 5461		9.98		9.98						
10																								
11		31.72						16.20			16.20											16.20	17.82	
12		31.80						18.00			18.00											18.00	19.80	
13		31.46						10.34			10.34											10.34	11.37	
14		31.185						41.60			41.60											41.60	45.76	
15																								
16		31.48						10.80			10.80	PAID IN FULL	MAY 31 1950	10403		10.80								
17		31.51						11.48			11.48	PAID IN FULL	MAY 31 1950	10403		11.48								
18		31.209						47.00			47.00	PAID IN FULL	MAY 31 1950	10403		47.00								
19		31.42						9.44			9.44	PAID IN FULL	MAY 31 1950	10403		9.44								
20																								
		71 1042 177 1219					$1	274.16	82		274.98					1217.07		4625		25.42		86.14		

Assessment Roll and Tax List of Real Property in the Town of Sylvan, Cass County, Minnesota, for Taxes for the Year 1949.

Form 5CD · MILLER-RUTH COMPANY, SPRINGFIELD

	IN WHOSE NAME ASSESSED	TO WHOM TRANSFERRED	DESCRIPTION OF PROPERTY: SUBDIVISION	Sec. or Lot	Town or Block	Reg.	Number of Acres of Land: Acres	Hdths	No. School District	Indicate Homestead Tax or No	Indicate Agricultural Tax or No	TRUE AND FULL VALUATIONS: LAND Exclusive of Structures and Improvements (Dollars)	BUILDINGS and Other Structures (Dollars)	MACHINERY Permanently Attached to Real Estate (Dollars)	TOTAL True and Full Value (Dollars)	ASSESSED VALUATIONS: RURAL Homestead Up to $4,000 20% (Dollars)	RURAL Over $4,000 and Non-Homestead 33⅓% (Dollars)	ALL OTHER Homestead Up to $4,000 25% (Dollars)	ALL OTHER Over $4,000 and Non-Homestead 40% (Dollars)	MACHINERY Permanently Attached to Real Estate 33⅓% (Dollars)	TOTAL ASSESSED VALUE (Dollars)	Total Assessed Value as Equalized by the Board of Review (Dollars)	FINAL EQUALIZED VALUE (Dollars)
1	St. Olaf College		1 NE¼ of NE¼ less Rly	19	133	36	36		1	No													
2	Joe J. + Zella M. Shutt		2 NW¼ of NE¼ "				27	42		Yes													
3	St. Olaf College		3 SW¼ of NE¼				40			No													
4	"		4 SE¼ of NE¼				40			"													
5	Minnesota Power + Light Co		5 1.9 acs. of NE¼ of NW¼ Sup Ry				1	90		"													
6	Joe J. + Zella M. Shutt		6 NE¼ of NW¼ less Rly less plat of Sec. 2 Mun. Tract Sup				25	67		Yes													
7	" "		7 Lot 1 NW¼ of NW¼ less Rly				39	14		"													
8	St. Olaf College		8 Lot 2 SW¼ of NW¼ less Rly				44	45		No													
9	" "		9 SE¼ of NW¼				40			"													
10	Minnesota Power + Light Co		10 13.7 acs. of NE¼ of SW¼				13	70		"													
11	St. Olaf College		11 NE¼ of SW¼ less 17.75 acs plat of Sec. 2 Mun. Tract Sup + Sam L. Anderson				22	25		"													
12	" "		12 NW¼ of SW¼ Lot 3				50	70		"													
13	" "		13 SW¼ of SW¼ Lot 4				52	79		"													
14	" "		14 SE¼ of SW¼ Lot 5 Sam L. Anderson				26	65		"													
15	Minnesota Power + Light Co		15 4.05 acs of NE¼ of SW¼				4	05		"													
16	St. Olaf College		16 NE¼ of SE¼ Lot 7				32	50		"													
17	" "		17 NW¼ of SE¼ Lot 6				33	75		"													
18			18 SW¼ of SE¼																				
19			19 SE¼ of SE¼																				
20	Andrew B. Anderson		20 1 acre of NE¼ of SW¼ + of Lot 5				1	00		"													
							543	67															

	SOLD FOR TAXES	VALUATIONS BY SCHOOL DISTRICTS AS EQUALIZED BY DEPARTMENT OF TAXATION: District No. ..... Rate ..... Mills	District No. 1 Rate 44.4 Mills	District No. 3 Rate ..... Mills	District No. ..... Rate ..... Mills	District No. ..... Rate ..... Mills	District No. ..... Rate ..... Mills	Tax Including State Homestead ..... Mills	State Tax on Non-Homestead 4.8 Mills	SPECIAL TAXES	TOTAL TAXES		PAID	WHEN PAID: Month	Day	Year	Number of Receipt	March Settlement 1950	June Settlement 1950	Penalty	November Settlement 1950	Penalty	Collections to First Monday in January 1951	Penalty	Delinquent on First Monday in January 1951	Penalty	Total Delinquent Tax and Penalty	REMARKS
		Dollars	Dollars	Dollars	Dollars	Dollars	Dollars	$ cts.	$ cts.	$ cts.	$ cts.							$ cts.	$ cts.	$ cts.	$ cts.	$ cts.	$ cts.	$ cts.	$ cts.	$ cts.	$ cts.	
1			70					1574	32		1606	1	PAID IN FULL	MAY	31	1950	8359		1606									
2			N 108					2430			2430	2	PAID IN FULL	MAY	31	1950	9285		2430									
3			80					1800	36		1836	3	PAID IN FULL	MAY	31	1950	8557		1836									
4			133					2992	60		3052	4	PAID IN FULL	MAY	31	1950	8557		3052									
5			5					112	02		114	5	PAID IN FULL	MAY	23	1950	6872		114									
6			N 35					787			787	6	PAID IN FULL	MAY	31	1950	9285		787									
7			N 78					1754			1754	7	PAID IN FULL	MAY	31	1950	9285		1754									
8			103					2316	48		2364	8	PAID IN FULL	MAY	31	1950	8557		2364									
9			93					2092	42		2134	9	PAID IN FULL	MAY	31	1950	8557		2134									
10			46					1034	22		1056	10	2nd Half Paid	OCT	3	1950	9786		528		528							
													1st Half Paid	MAY	23	1950	6872											
11			57					1282	26		1308	11	PAID IN FULL	MAY	31	1950			1308									
12			153					3442	70		3512	12	PAID IN FULL	MAY	31	1950	8557		3512									
13			135					3036	62		3098	13	PAID IN FULL	MAY	31	1950			3098									
14			53					1192	24		1216	14	PAID IN FULL	MAY	31	1950			1216									
15			13					292	06		298	15	PAID IN FULL	MAY	23	1950	6872		298									
16			107					2406	50		2456	16	PAID IN FULL	MAY	31	1950	8557		2456									
17			88					1980	40		2020	17	PAID IN FULL	MAY	31	1950	8557		2020									
18												18																
19												19																
20			202					4544	92		4636	20	PAID IN FULL	MAY	9	1950	8356		4636									
		H	321																									
			1338			#1	30066	612			30678								30150		528							
			1559																									

Sylvan Beach
Land & Allen's Pierce Addn. to Sylvan Beach
Sylvan Shore
North Sylvan Beach
Cashyoto Sylv.
132-29
133-29
133-30

Assessment Roll and Tax List of Real Property in the Town of Sylvan,

Form SCD

In whose name assessed	To whom transferred	Description of property: Subdivision	Sec. of Lot	Town of Block	Reg.	Number of Acres of Land (Acres / 100ths)	No. School District	Indicate Homestead Tax	Indicate Agricultural Tax	True and Full Valuations: Land (Exclusive of Structures and Improvements)	Buildings and Other Structures	Machinery Permanently Attached to Real Estate	Total True and Full Value	Assessed Valuations: Rural: Homestead Up to $4,000 20%	Rural: Over $4,000 Non-Homestead 33⅓%	All Other: Homestead Up to $4,000 25%	All Other: Over $4,000 Non-Homestead 40%	Machinery Permanently Attached to Real Estate 33⅓%	Total Assessed Value	Total Assessed Value as Equalized by the Board of Review	Final Equalized Value
						Acres				Dollars	Dollars	Dollars	Dollars	Dollars	Dollars	Dollars	Dollars	Dollars	Dollars	Dollars	Dollars
Minnesota Power & Light Co. (Pillager Power Plant)		NE¼ of NE¼ Lot 6	20	133	30	39.75	1	No													
		1 ft. 60' of the W of NW¼				1.82															
		2 SW¼ of NE¼																			
Leo Albrecht		1 ac. of the E½ of NW¼ of Riverside & SW¼ of NE¼ Cedar Pillager				1		Yes													
Harvey Wonneman		5 2 acs. of E½ of NW¼				2		No													
Lena Cole		6 NE¼ of NW¼ less 1 ac.				39		Yes													
		7 NW¼ of NW¼				40															
E. A. Cole		8 SW¼ of NW¼				40		No													
Lena Cole		18% of NW¼ legal ac. to Wonneman less 1 ac. to deed the land to W of this starting 60' N of SW cor. of NE¼ of NW¼ thence N 80 rds. E 4 rds. thence S parallel with Hwy 16 rds. E to S line of NE¼ of NW¼, thence W to beg.				32.98		Yes													
		11 NE¼ of SW¼																			
E. A. Cole		12 N. 660' of Lot 7 lying E of the NW¼ of SW¼; N. 33½ rds. of E 11 rds.				19		Yes No	Andrew Dundine Cole												
		13 SW¼ of SW¼																			
		14 SE¼ of SW¼																			
Minnesota Power & Light Co.		15 Lot 7 less N. 660'				22.75		No													
		16 NE¼ of SE¼																			
		17 NW¼ of SE¼																			
		18 SW¼ of SE¼																			
		19 SE¼ of SE¼																			
~~John J. & Eva Harris~~																					
~~J. H. Strickler~~		Starting 98' N of cor. of NE¼ of NW¼ thence N to a pt. 33 rds. S of Hwy, thence W parallel with Hwy 16 rds., S to S line of NE¼ of NW¼, thence E to beg.				3.20		Yes													
						241.60															

Cass County, Minnesota, for Taxes for the Year 1949.

	Sold for Taxes	Valuations by School Districts as Certified by Department of Taxation: District No. 1 Rate 224 Mills	District No. 2	District No. 23 Rate 28 Mills	District No. 41 Rate 28 Mills	District No. / Rate ..... Mills	District No. / Rate ..... Mills	Tax including State Homestead	State Tax on Non-Homestead 4.5 Mills	Special Taxes	Total Taxes	Paid	When Paid	Number of Receipt	March Settlement 1950	June Settlement 1950	Penalty	November Settlement 1950	Penalty	Collections to First Monday in January 1951	Penalty	Delinquent on First Monday in January 1951	Penalty	Total Delinquent Tax and Penalty	Remarks
		Dollars	Dollars	Dollars	Dollars	Dollars	Dollars	$ cts.	$ cts.	$ cts.	$ cts.		Month Day Year		$ cts.	$ cts.	$ cts.	$ cts.	$ cts.	$ cts.	$ cts.	$ cts.	$ cts.		
1				37.46				898.24	17.48	4.94	915.72	2nd Half Paid 1st Half Paid	OCT 23 1950 MAY 23 1950	12759 6873		457.86		457.86							
2			6					1.34	.02		1.36	PAID IN FULL	MAY 23 1950	6841		1.36									
3																									
4			31.65					1.42			1.42	PAID IN FULL	MAY 18 1950	7589		1.42									
5			21					6.30	.12		6.42	PAID IN FULL	MAY 8 1950	7423		6.42									
6			31.68					15.30			15.30	PAID IN FULL	DEC 4 1950	14340						15.30	2.21				
7			31.55					12.38			12.38	PAID IN FULL	DEC 4 1950	14340						12.38					
8	OLD FOR TAXES		115					25.86	.52		26.38											26.38			
9			31.143					32.16			32.16	PAID IN FULL	DEC 4 1950	14340						32.16	2.57				
10																									
11																				Dundine	9.22				
12	OLD FOR TAXES		31.41 221.18					4.07 ~~3.26~~	.08		4.15 ~~3.34~~									Cole	4.15				
13																									
14																									
15			68					15.30	.32		15.62	2nd Half Paid 1st Half Paid	OCT 23 1950 MAY 23 1950	12758 6873		7.81		7.81							
16																									
17																									
18																									
19																									
20			21.10 H 587 335	37.46		#1		47.24 1.13.76	172.54		47.24 938.54	2nd Half Paid 1st Half Paid	JUL 26 1950 MAY 31 1950	4767 4243		23.62 469.27		23.62 469.27		59.84		39.72			
			817			#1		898.24																	

Sylvan Beach
Land & Allen's First Addn. to Sylvan Beach
Sylvan Beach
North Sylvan Beach
Oak Lyons & Sylvan

Assessment Roll and Tax List of Real Property in the Town of Sylvan, Cass County, Minnesota, for Taxes for the Year 1949.

Form 5CD - MILLER-BATES COMPANY, MINNEAPOLIS

In whose name assessed	To whom transferred	Description of property: Subdivision	Sec. or Lot	Town of Block	Rng.	Number of Acres of Land (Acres)	(100ths)	No. School District	Indicate Homestead Yes or No	Indicate Agricultural Yes or No	True and Full Valuations: Land Exclusive of Structures and Improvements (Dollars)	Buildings and Other Structures (Dollars)	Machinery Permanently Attached to Real Estate (Dollars)	Total True and Full Value (Dollars)	Assessed Valuations: Rural: Homestead Up to $4,000 20% (Dollars)	Rural: Over $4,000 and Non-Homestead 33⅓% (Dollars)	All Other: Homestead Up to $4,000 25% (Dollars)	All Other: Over $4,000 and Non-Homestead 40% (Dollars)	Machinery Permanently Attached to Real Estate 33⅓% (Dollars)	Total Assessed Value (Dollars)	Total Assessed Value as Equalized by the Board of Review (Dollars)	Final Equalized Value (Dollars)	Remarks
Lewis I. & Dora L. Johnson		1 2.66 acs of Lot 2 N½ of NE¼	21	133	30	2	66	1	No														
Theodore Prescott		2 2 acres of Lot 2 N½ of NE¼				2			Yes														
		3 SW¼ of NE¼																					
		4 SE¼ of NE¼																					
Otto & Eleanor Cetrowski		5 Lot 2 less 4.66 acs				9	54																
		6 NE¼ of NW¼																					
		7 NW¼ of NW¼																					
		8 SW¼ of NW¼																					
		9 SE¼ of NW¼																					
State of Minnesota		10 Lot 2	23	133	30			1															
Minnesota Power & Light Co.		11 11 acs NW¼ of SW¼ of Lot 2	24	133	30	11		1	No														
" "		12 NW¼ of SW¼ Lot 3				32	50		"														
		13 SW¼ of SW¼ NE¼ of NE¼				40			"														
Boyd M. & Norma Hilden		14 SE¼ of SW¼ N½ of NE¼				80			Yes														
" "		Lot 2 less 11 acs. flowage rts. to Minn. Power & Light				32	65		"														
Minnesota Power & Light Co.		16 NE¼ of SE¼				40			No														
" "		17 NW¼ of SE¼ Lot 4				24	75		"														
" "		18 SW¼ of SE¼ Lot 5				26	25		"														
		19 SE¼ of SE¼																					
		20																					
						301	40																

Valuations by School Districts as Equalized by Department of Taxation

District No.	Rate Mills	District No.	Rate Mills	District No.	Rate Mills	District No.	Rate Mills	District No.	Rate Mills
	24.4								

	Sold for Taxes	Valuations by School Districts (Dollars)						Tax including State Homestead 4.38 Mills	State Tax on Non-Homestead 4.38 Mills	Special Taxes	Total Taxes	Paid	When Paid (Month Day Year)	Number of Receipt	March Settlement 1949	June Settlement 1949	Penalty	November Settlement 1949	Penalty	Collections to First Monday in January 1951	Penalty	Delinquent on First Monday in January 1951	Total Delinquent Tax and Penalty	Remarks
1		30						6.74	1.40		6.88	PAID IN FULL	MAY 10 1950	7506		6.88								
2		24 216						48.51			48.51	PAID IN FULL	MAR 23 1950	3465		48.51								
3																								
4																								
5	OLD FOR TAXES	24 148						33.28			33.28	1st Half Paid	MAY 10 1950	6767		16.64						16.64	31.80	
6																								
7																								
8																								
9																								
10																								
11		37						8.32	1.62		9.94	PAID IN FULL	MAY 23 1950	6769		8.48								
												2nd Half Paid	MAY 23 1950	7998										
12		108						24.30	5.00		24.46	1st Half Paid	MAY 23 1950	6770		12.41		12.40						
												2nd Half Paid	MAY 23 1950	7998										
13		133						29.92	6.00		30.52	1st Half Paid	MAY 23 1950	6771		15.26		15.26						
14	OLD FOR TAXES	24 224						50.38			50.38											50.38		
15	OLD FOR TAXES	24 44						9.90			9.90											9.90		
16		133						29.92	6.00		30.52	1st Half Paid	MAY 23 1950	7998		15.26		15.26						
												2nd Half Paid	MAY 23 1950	6770										
17		82						18.44	3.70		18.82	1st Half Paid	MAY 23 1950	7998		9.41		9.41						
												2nd Half Paid	MAY 23 1950	6770										
18		87						19.56	4.00		19.96	1st Half Paid	MAY 23 1950	7998		9.98		9.98						
												2nd Half Paid	MAY 23 1950	6770										
19																								
20																								
	H	632					#1	279.34	27.80		282.12					142.89		62.33				76.92		
		610																						
		1242																						

Assessment Roll and Tax List of Real Property in the Town of Sylvan, Cass County, Minnesota, for Taxes for the Year 1949.

FORM 5CD—BLUE-BATE BONDS, BINGHAMTON

	In Whose Name Assessed	To Whom Transferred	Description of Property: Subdivision	Sec. or Lot	Town of Block	Reg.	Number of Acres of Land: Acres	Hills	No. School District	Inclusive Homestead Tax Yes	Inclusive Agricultural Tax Yes	True and Full Valuations: Land Exclusive of Structures and Improvements (Dollars)	Buildings and Other Structures (Dollars)	Machinery Permanently Attached to Real Estate (Dollars)	Total True and Full Value (Dollars)	Assessed Valuations: Rural: Homestead Up to $4,000 20% (Dollars)	Rural: Over $4,000 and Non-Homestead 33⅓% (Dollars)	All Other: Homestead Up to $4,000 25% (Dollars)	All Other: Over $4,000 and Non-Homestead 40% (Dollars)	Machinery Permanently Attached to Real Estate 33⅓% (Dollars)	Total Assessed Value (Dollars)	Total Assessed Value as Equalized by the Board of Review (Dollars)	Final Equalized Value (Dollars)
1			NE¼ of NE¼	25	133	30			1														
2			NW¼ of NE¼																				
3			SW¼ of NE¼																				
4			SE¼ of NE¼																				
5	Minnesota Power + Light Co.		Lot 2				3	25		2a													
6			NE¼ of NW¼																				
7			NW¼ of NW¼																				
8			SW¼ of NW¼																				
9			SE¼ of NW¼																				
10	Minnesota Power + Light Co.		Lot 1 less 4 acres	30	133	30	38	10		2a													
11			NE¼ of SW¼																				
12			NW¼ of SW¼																				
13			SW¼ of SW¼																				
14			SE¼ of SW¼																				
15	St. Olaf College		4 acres of Lot 1				4			2a													
16			NE¼ of SE¼																				
17			NW¼ of SE¼																				
18			SW¼ of SE¼																				
19			SE¼ of SE¼																				
20																							
							40	35															
			Grand Totals				18	62	58														

	Sold for Taxes	Valuations by School Districts as Equalized by Department of Taxation: District No. 1 Rate 22.71 Mills (Dollars)	District No. 13 Rate 19.1 Mills (Dollars)	District No. ..... Rate ..... Mills (Dollars)	District No. ..... Rate ..... Mills (Dollars)	District No. ..... Rate ..... Mills (Dollars)	District No. ..... Rate ..... Mills (Dollars)	Tax including State Homestead ..... Mills ($ cts.)	State Tax on Non-Homestead 4.2 Mills ($ cts.)	Special Taxes ($ cts.)	Total Taxes ($ cts.)	Paid	When Paid (Month Day Year)	Number of Receipt	March Settlement 1950 ($ cts.)	June Settlement 1950 ($ cts.)	Penalty ($ cts.)	November Settlement 1950 ($ cts.)	Penalty ($ cts.)	Collections to First Monday in January 1951 ($ cts.)	Penalty ($ cts.)	Delinquent on First Monday in January 1951 ($ cts.)	Total Delinquent Tax and Penalty ($ cts.)	Remarks
1																								
2																								
3																								
4																								
5		9						202	04		206	PAID IN FULL	MAY 23 1950	1571		206								
6																								
7																								
8																								
9												2nd Half Paid	OCT 23 1950	13910										
10		110						2474	50		2524	1st Half Paid	MAY 23 1950	1573		1262		1262						
11																								
12																								
13																								
14																								
15		215						4836	98		4934	PAID IN FULL	MAY 31 1950	1589		4934								
16																								
17																								
18																								
19																								
20																								
		334					$1	7512	152		7664					6402		1262						

Assessment Roll and Tax List of Real Property in the ..... of ....., Cass County, Minnesota, for Taxes for the Year 1949.

Form 5CD

	IN WHOSE NAME ASSESSED	TO WHOM TRANSFERRED	DESCRIPTION OF PROPERTY: SUBDIVISION	Sec. or Lot	Town or Block	Rng.	Number of Acres of Land: Acres	100ths	No. School District	Indicate Residential Tax or No	Indicate Agricultural Tax or No	TRUE AND FULL VALUATIONS: LAND Exclusive of Structures and Improvements	BUILDINGS and Other Structures	MACHINERY Permanently Attached to Real Estate	TOTAL True and Full Value	ASSESSED VALUATIONS: RURAL: Homestead Up to $4,000 20%	RURAL: Over $4,000 and Non-Homestead 33⅓%	ALL OTHER: Homestead Up to $4,000 25%	ALL OTHER: Over $4,000 and Non-Homestead 40%	MACHINERY Permanently Attached to Real Estate 33⅓%	TOTAL ASSESSED VALUE	Total Assessed Value as Equalized by the Board of Review	FINAL EQUALIZED VALUE
												Dollars	Dollars	Dollars	Dollars	Dollars	Dollars	Dollars	Dollars	Dollars	Dollars	Dollars	Dollars
1			N E ¼ of N E ¼																				
2			N W ¼ of N E ¼																				
3			S W ¼ of N E ¼																				
4			S E ¼ of N E ¼																				
5																							
6			N E ¼ of N W ¼																				
7			N W ¼ of N W ¼																				
8			S W ¼ of N W ¼																				
9			S E ¼ of N W ¼																				
10																							
11			N E ¼ of S W ¼																				
12			N W ¼ of S W ¼																				
13			S W ¼ of S W ¼																				
14			S E ¼ of S W ¼																				
15																							
16			N E ¼ of S E ¼																				
17			N W ¼ of S E ¼																				
18			S W ¼ of S E ¼																				
19			S E ¼ of S E ¼																				
20																							

	SOLD FOR TAXES	VALUATIONS BY SCHOOL DISTRICTS AS EQUALIZED BY DEPARTMENT OF TAXATION: District No.... Rate.... Mills	District No.... Rate.... Mills	District No.... Rate.... Mills	District No.... Rate.... Mills	District No.... Rate.... Mills	District No.... Rate.... Mills	Tax including State Homestead .... Mills	State Tax on Non-Homestead .... Mills	SPECIAL TAXES	TOTAL TAXES		PAID	WHEN PAID: Month Day Year	Number of Receipt	March Settlement 1949	June Settlement 1950	Penalty	November Settlement 1950	Penalty	Collections to First Monday in January 1951	Penalty	Delinquent on First Monday in January 1951	Penalty	Total Delinquent Tax and Penalty	REMARKS
		Dollars	Dollars	Dollars	Dollars	Dollars	Dollars	$ cts.	$ cts.	$ cts.	$ cts.					$ cts.	$ cts.	$ cts.	$ cts.	$ cts.	$ cts.	$ cts.	$ cts.	$ cts.	$ cts.	
1												1														
2												2														
3												3														
4												4														
5												5														
6												6														
7												7														
8												8														
9												9														
10												10														
11												11														
12												12														
13												13														
14												14														
15												15														
16												16														
17												17														
18												18														
19												19														
20												20														

Assessment Roll and Tax List of Real Property in the Town of Sylvan,

Cass County, Minnesota, for Taxes for the Year 1949.

Form 5C

	In Whose Name Assessed	To Whom Transferred	Description of Property: Subdivision	Sec. or Lot	Town or Block	Reg.	Number of Acres of Land: Acres	Hdths	No. School District	Indicate Homestead Tax Yes or No	Indicate Agricultural Tax Yes or No	True and Full Valuations: Land (Exclusive of Structures and Improvements) Dollars	Buildings and Other Structures Dollars	Machinery Permanently Attached to Real Estate Dollars	Total True and Full Value Dollars	Assessed Valuations: Rural: Homestead Up to $4,000 20% Dollars	Rural: Over $4,000 and Non-Homestead 33⅓% Dollars	All Other: Homestead Up to $4,000 25% Dollars	All Other: Over $4,000 and Non-Homestead 40% Dollars	Machinery Permanently Attached to Real Estate 33⅓% Dollars	Total Assessed Value Dollars	Total Assessed Equalized by the Board of Review Dollars	Final Equalized Value Dollars
1	Martin + Lena Lofton		Village of Sylvan	1			1	1		1	Yes												
2	" "			2						"													
3	" "			3						"													
4	" "			4						"													
5	" "			5						"													
6	" "			6						"													
7	" "			7						"													
8	" "			8						"													
9	Jessie Britton			9						No													
10	" "			10						"													
11	" "			11						"													
12	" "			12						"													
13	Chas. Johnson			13						"													
14	" "			14						"													
15	" "			15						"													
16	" "			16						"													
17	" "			17						"													
18	" "			18						"													
19	" "			19						"													
20	" "			20						"													

Valuations by School Districts as Equalized by State Board of Taxation

	Sold for Taxes	District No. / Rate 22.7 Mills Dollars	District No. / Rate 22.7 Mills Dollars	District No. 23 / Rate 22.7 Mills Dollars	District No. / Rate ..... Mills Dollars	District No. / Rate ..... Mills Dollars	District No. / Rate ..... Mills Dollars	Tax including State Homestead ..... Mills $ cts.	State Tax on Non-Homestead 4.58 Mills $ cts.	Special Taxes $ cts.	Total Taxes $ cts.	Paid	When Paid: Month Day Year	Number of Receipt	March Settlement 1950 $ cts.	June Settlement 1950 $ cts.	Penalty $ cts.	November Settlement 1950 $ cts.	Penalty $ cts.	Collections to First Monday in January 1951 $ cts.	Penalty $ cts.	Delinquent on First Monday in January 1951 $ cts.	Total Delinquent Tax and Penalty $ cts.	Remarks
1		24 1						22			22	PAID IN FULL	OCT 28 1950					22						
2		24 49						1102			1102	PAID IN FULL	OCT 28 1950					1102						
3		24 1						22			22	PAID IN FULL	OCT 28 1950					22						
4		24 1						22			22	PAID IN FULL	OCT 28 1950					22						
5		24 1						22			22	PAID IN FULL	OCT 28 1950	13116				22	44					
6		24 1						22			22	PAID IN FULL	OCT 28 1950					22						
7		24 1						22			22	PAID IN FULL	OCT 28 1950					22						
8		24 1						22			22	PAID IN FULL	OCT 28 1950					22						
9	SOLD FOR TAXES	2						44			44											44		
10	SOLD FOR TAXES	2						44			44											44		
11		2						44			44	PAID IN FULL	MAY 10 1950	5464		88								
12		2						44			44	PAID IN FULL	MAY 10 1950											
13	SOLD FOR TAXES	2						44			44											44		
14	SOLD FOR TAXES	2						44			44											44		
15	SOLD FOR TAXES	2						44			44											44		
16	SOLD FOR TAXES	2						44			44											44		
17	SOLD FOR TAXES	2						44			44											44		
18	SOLD FOR TAXES	2						44			44											44		
19	SOLD FOR TAXES	2						44			44											44		
20	SOLD FOR TAXES	2						44			44											44		
		H 56				#1		1784			1784					88		1256				440		
		54																						
		50																						

Assessment Roll and Tax List of Real Property in the Town of Sylvan, Cass County, Minnesota, for Taxes for the Year 1949.

	In Whose Name Assessed	To Whom Transferred	Description of Property: Subdivision	Sec. or Lot	Town or Block	Rng.	Number of Acres of Land (Acres / Hdths)	No. School District	Include Buildings Tax or No	Include Acres Tax or No	True and Full Valuations: Land Exclusive of Structures and Improvements (Dollars)	Buildings and Other Structures (Dollars)	Machinery Permanently Attached to Real Estate (Dollars)	Total True and Full Value (Dollars)	Assessed Valuations: Rural: Homestead Up to $4,000 20% (Dollars)	Rural: Over $4,000 and Non-Homestead 33⅓% (Dollars)	All Other: Homestead Up to $4,000 25% (Dollars)	All Other: Over $4,000 and Non-Homestead 40% (Dollars)	Machinery Permanently Attached to Real Estate 33⅓% (Dollars)	Total Assessed Value (Dollars)	Total Assessed Value as Equalized by the Board of Review (Dollars)	Final Equalized Value (Dollars)
1	Chas. A. Johnson		Village of Sylvan	21	1				No													
2	" "			22					"													
3	George M. + Bernice V. Wilder			1	2				Yes													
4	" " "			2					"													
5	" " "			3					"													
6	Jack D. + Ellen J. Marlow			4					No													
7	" " "			5					"													
8	Town of Sylvan		Lots 6 to 14 Inc.						Exempt													
9	Richard Gray			15					Yes													
10	" "			16					"													
11	" "			17					"													
12	Geo. M. + Bernice V. Wilder			18					"													
13	" " "			19					"													
14	~~Conrad & Joe~~	State of Minnesota		20					No													
15	~~———~~	State of Minnesota		21					"													
16	State of Minnesota			22																		
17																						
18																						
19																						
20																						

Valuations by School Districts as Equalized by Superintendent of Taxation

	Sold for Taxes	District No. / Rate ... Mills (Dollars)	District No. / Rate 34.41 Mills (Dollars)	District No. 23 / Rate ... Mills	District No. / Rate ... Mills	District No. / Rate ... Mills	District No. / Rate ... Mills	Tax including State Homestead ... Mills ($ cts.)	State Tax on Non-Homestead 4.52 Mills ($ cts.)	Special Taxes ($ cts.)	Total Taxes ($ cts.)		Paid	When Paid (Month Day Year)	Number of Receipt	March Settlement 1950 ($ cts.)	June Settlement 1950 ($ cts.)	Penalty ($ cts.)	November Settlement 1950 ($ cts.)	Penalty ($ cts.)	Collections to First Monday in January 1951 ($ cts.)	Penalty ($ cts.)	Delinquent on First Monday in January 1951 ($ cts.)	Total Delinquent Tax and Penalty ($ cts.)	Remarks
1	SOLD FOR TAXES		2					44			44	1											44		
2	SOLD FOR TAXES		8					180	04		184	2											184		
3	SOLD FOR TAXES	N 1						22			22	3	2nd Half Paid 1st Half Paid	OCT 31 1950 MAY 31 1950	13757		33		33						
4	SOLD FOR TAXES	N 1						22			22	4	2nd Half Paid 1st Half Paid	OCT 31 1950 MAY 31 1950	13757		33		33						
5	SOLD FOR TAXES	N 1						22			22	5	2nd Half Paid 1st Half Paid	OCT 31 1950 MAY 31 1950											
6	SOLD FOR TAXES		2					44			44	6											44		
7	SOLD FOR TAXES		2					44			44	7											44		
8												8													
9		N 1						22			22	9											22	24	
10		N 1						22			22	10											22	24	
11		N 11						248			248	11	2nd Half Paid 1st Half Paid	OCT 31 1950 MAY 31 1950									248	273	
12		N 1						22			22	12	2nd Half Paid 1st Half Paid	OCT 31 1950 MAY 31 1950	13757		11		11						
13		N 86						1934			1934	13	2nd Half Paid 1st Half Paid	OCT 31 1950 MAY 31 1950	13757		967		967						
14		~~2~~	not									14													
15		~~2~~	not									15													
16												16													
17												17													
18												18													
19												19													
20												20													
		H 103				#1		2626	04		2630						1011		1011				668		
		14																							
		117																							

Assessment Roll and Tax List of Real Property in the Town of Sylvan, Cass County, Minnesota, for Taxes for the Year 1949.

Form 5C. MILLER-BATE PRINTERS, BEMIDJI, M.N.

In Whose Name Assessed	To Whom Transferred	Description of Property: Subdivision	Sec. or Lot	Town or Block	Rng.	Number of Acres of Land: Acres	100ths	No. School District	Individual Assessment Tax or No	Individual Assessment Tax or No	True and Full Valuations: Land Exclusive of Structures Improvements (Dollars)	Buildings and Other Structures (Dollars)	Machinery Permanently Attached to Real Estate (Dollars)	Total True and Full Value (Dollars)	Assessed Valuations: Rural: Homestead Up to $4,000 20% (Dollars)	Rural: Over $4,000 and Non-Homestead 33⅓% (Dollars)	All Other: Homestead Up to $4,000 25% (Dollars)	All Other: Over $4,000 and Non-Homestead 40% (Dollars)	Machinery Permanently Attached to Real Estate 33⅓% (Dollars)	Total Assessed Value (Dollars)	Total Assessed Value as Equalized by the Board of Review (Dollars)	Final Equalized Value (Dollars)
		North Sylvan Lake																				
Merle Reed		1	11	1				1	No													
" "		2	12	1					"													
		3																				
		4																				
		5																				
		6																				
		7																				
		8																				
		9																				
		10																				
		11																				
		12																				
		13																				
		14																				
		15																				
		16																				
		17																				
		18																				
		19																				
		20																				

	Sold for Taxes	Valuations by School Districts as Equalized by Department of Taxation: District No. ..... Rate ..... Mills (Dollars)	District No. 1 Rate 44 Mills (Dollars)	District No. 23 Rate ..... Mills (Dollars)	District No. ..... Rate ..... Mills (Dollars)	District No. ..... Rate ..... Mills (Dollars)	District No. ..... Rate ..... Mills (Dollars)	Tax Including State Homestead ..... Mills ($ cts.)	State Tax on Non-Homestead 4.5 Mills ($ cts.)	Special Taxes ($ cts.)	Total Taxes ($ cts.)		Paid	When Paid: Month Day Year	Number of Receipt	March Settlement 1949 ($ cts.)	June Settlement 1949 ($ cts.)	Penalty ($ cts.)	November Settlement 1949 ($ cts.)	Penalty ($ cts.)	Collections to First Monday in January 1951 ($ cts.)	Penalty ($ cts.)	Delinquent as First Monday in January 1951 ($ cts.)	Total Delinquent Tax and Penalty ($ cts.)	Remarks
1	SOLD FOR TAXES	2						44			44	1											44		Land & Allen's First Addtn. to Sylvan Beach
2	SOLD FOR TAXES	2						44			44	2											44		Sylvan Shady Shores Land & Allen's Addtn.
3												3													
4												4													
5												5													
6												6													
7												7													
8												8													
9												9													
10												10													
11												11													
12												12													
13												13													
14												14													
15												15													
16												16													
17												17													
18												18													
19												19													
20												20													
		4				#1		88			88												88		

Assessment Roll and Tax List of Real Property in the Town of Sylvan, Cass County, Minnesota, for Taxes for the Year 1949.

Form 5C WILLIS-EVES COMPANY, MINNEAPOLIS

	In whose name assessed	To whom transferred	Description of property: Subdivision	Sec. or Lot	Town or Block	Rng.	Number of Acres of Land (Acres / 100ths)	No. School District	Individual Homestead Tax or No	Individual Tax or No	True and Full Valuations: Land (Exclusive of Structures and Improvements)	Buildings and Other Structures	Machinery Permanently Attached to Real Estate	Total True and Full Value	Assessed Valuations: Rural: Homestead Up to $4,000 20%	Rural: Over $4,000 and Non-Homestead 33⅓%	All Other: Homestead Up to $4,000 25%	All Other: Over $4,000 and Non-Homestead 40%	Machinery Permanently Attached to Real Estate 33⅓%	Total Assessed Value as Equalized by the Board of Review	Final Equalized Value
			Lots 1 to 6 in Block 1 and Lots 1 to 6 in Block 2 in Block 133-29																		
			Carlgren's Sylvan Park								Dollars	Dollars	Dollars	Dollars	Dollars	Dollars	Dollars	Dollars	Dollars	Dollars	Dollars
1	Roscoe L. Carlgren			1			1 / 20														
2	" "			2			"														
3	" "			3			"														
4	" "		N½ of N½ of S½ of	4			"														
5	Anna M. Gray		S½ of N½ of	4			"														
6	Jane Gray Thickens		N½ of	5			"														
7	Irene M. Anderson		S½ of	5			"														
8	George R. Smith		N½ of	6			"														
9	Irene M. Anderson		S½ of	6			"														
10	Malcolm C. & Grace A. L. Anderson		E½ of	7			"														
11	John A. Peterson		E½ of W½ of	7			"														
12	Roscoe Carlgren		W½ of W½ of	7			"														
13	"		N½ of	8			"														
14	~~State of Minnesota (Cont'd)~~	Quida A. Carlgren & Mary L. Schmid	E½ of	8																	
15	Roscoe Carlgren		W½ of	9			"														
16	"	Marjorie C. Carlgren & Leonie T. Carlgren	W½ of	10			"														
17	Robert D. Sweet		E½ of	11			"														
18	Chas. E. & Stella M. Lombard		NW¼ of	11			"														
19	State of Minnesota		SW¼ of	11																	
20																					

Valuations by School Districts as Equalized by Board of Taxation

	Sold for Taxes	District No. / Rate ... Mills	District No. / Rate ... Mills	District No. 13 Rate ... Mills	District No. 1 Rate 239.41 Mills	District No. ... Rate ... Mills	District No. ... Rate ... Mills	Tax including State Homestead ... Mills	State Tax on Non-Homestead 4.58 Mills	Special Taxes	Total Taxes	Paid	When Paid (Month Day Year)	Number of Receipt	March Settlement 1950	June Settlement 1950	Penalty	November Settlement 1950	Penalty	Collections to First Monday in January 1951	Penalty	Delinquent as First Monday in January 1951	Penalty	Total Delinquent Tax and Penalty	Remarks
		Dollars	Dollars	Dollars	Dollars	Dollars	Dollars	$ cts.	$ cts.	$ cts.	$ cts.				$ cts.	$ cts.	$ cts.	$ cts.	$ cts.	$ cts.	$ cts.	$ cts.	$ cts.	$ cts.	
1					10			240	04		244	PAID IN FULL	MAY 5 1949	5772		244									
2					10			240	04		244	PAID IN FULL	MAY 5 1949	5772		244									
3					10			240	04		244	PAID IN FULL	MAY 5 1949	5772		244									
4					7			168	04		172	PAID IN FULL	MAY 5 1949	5772		172									
5					8			192	04		196	PAID IN FULL	MAY 10 1950	5470		196									
6					7			168	04		172	PAID IN FULL	FEB 1 1950	949	172										
7					7			168	04		172	PAID IN FULL	MAY 31 1950	16378		172									
8					83			1992	38		2030	PAID IN FULL	MAY 31 1950	16378		2030									
9					15			360	06		366	PAID IN FULL	MAY 31 1950	16378		366									
10					83			1992	38		2030	PAID IN FULL	MAY 9 1950	5358		2030									
11					110			2640	50		2690	PAID IN FULL	MAY 31 1950	16377		2640									
12					10			240	04		244	PAID IN FULL	SEP 7 1950	12511				244							Cont. Rej.
13	~~TAX~~				24			576	10		586	PAID IN FULL	MAY 5 1949	5772		586									
14	~~FOR TAXES~~																								
15					15			360	06		366	PAID IN FULL	MAY 5 1949	5772		366									
16					15			360	06		366	PAID IN FULL	MAY 5 1949	5772		366									
17					60			1440	28		1468	PAID IN FULL	MAR 2 1950	3446		1468									
18	D FOR TAXES				75			1800	34		1834											1834			
19																									
20																									
					549		+ 1	13176	248		13424				172	11184		244				1834			

Assessment Roll and Tax List of Real Property in the Town of Sylvan, Cass County, Minnesota, for Taxes for the Year 1949.

In Whose Name Assessed	To Whom Transferred	Description of Property: Subdivision	Sec. or Lot	Town or Block	Rng.	Number of Acres of Land: Acres	100ths	No. School District	Subject to Homestead Tax or No	True and Full Valuations: Land Exclusive of Structures Improvements (Dollars)	Buildings and Other Structures (Dollars)	Machinery Permanently Attached to Real Estate (Dollars)	Total Tree and Full Value (Dollars)	Assessed Valuations: Rural: Homestead Up to $4,000 20% (Dollars)	Rural: Over $4,000 and Non-Homestead 33⅓% (Dollars)	All Other: Homestead Up to $4,000 25% (Dollars)	All Other: Over $4,000 and Non-Homestead 40% (Dollars)	Machinery Permanently Attached to Real Estate 33⅓% (Dollars)	Total Assessed Value (Dollars)	Total Assessed Value as Equalized by the Board of Review (Dollars)	Final Equalized Value (Dollars)
Robert L. + Dorrick M. Thompson		Carlquist Sylvan Park	1					1	No						117				117		
John E. Kalzynark			2						"						14				14		
" "			3						"						14				14		
State of Minnesota																					
Anna Lundgren			5						"						200				200		
Harry L. + Ina E. Holmes			6						"						130				130		
Addie Lane Crowell			7						"						10				10		
Frieda A. Carlson									"						5				5		
Arne S. + Ruth Bremness			9						Yes						3				3		
" "			10						"						3				3		
" "			11						"						15				15		
			12						"						15				15		
Bernie Akinson Tucker + Adelle Tucker Ackerman		Commencing at the S.E. cor. of the S.E. ¼ of the S.E. ¼ of Sec. 20, thence W along line 66.4 to the W line, thence N along line 100.5, thence E to the point of beginning	20						No						12				12		
Frieda A. Carlson			14						"						8				8		
Bernie Akinson Tucker + Adelle Tucker Ackerman			15						"						100				100		
Frieda A. Carlson			16						"						10				10		
Bruce E. Carlson			17						"						15				15		
" "			18						"						15				15		
" "			19						"						15				15		
			20																		

Valuations by School Districts as Equalized by Department of Taxation: District No. 13, Rate 221.41 Mills

Sold for Taxes	Tax including State Homestead	State Tax on Non-Homestead 4.5 Mills	Special Taxes	Total Taxes	Paid	When Paid (Month Day Year)	Number of Receipt	March Settlement 1950	June Settlement 1950	Penalty	November Settlement 1950	Penalty	Collections to First Monday in January 1951	Penalty	Delinquent on First Monday in January 1951	Total Delinquent Tax and Penalty	Remarks
SOLD FOR TAXES	2806	54		2860											2860		
	336	06		342	PAID IN FULL	MAY 1 1 1950	6058		342								
	336	06		342	PAID IN FULL	MAY 1 1 1950	6058		342								
SOLD FOR TAXES	4798	92		4890											4890		
	3118	60		3178	PAID IN FULL	MAY 1 8 1950	6340		3178								
	240	04		244	PAID IN FULL	MAY 1 8 1950	5722		244								
	120	02		122	2nd Half Paid	MAY 5 1949	5172		122								
	72			72	2nd Half Paid / 1st Half Paid	OCT 3 1 1950 / MAY 3 1 1950	14925 / 10373		36		36						
	72			72	2nd Half Paid / 1st Half Paid	OCT 3 1 1950 / MAY 3 1 1950	14925 / 10373		36		36						
	360			360	2nd Half Paid / 1st Half Paid	OCT 3 1 1950 / MAY 3 1 1950	14925 / 10373		180		180						
	360			360	2nd Half Paid / 1st Half Paid	OCT 3 1 1950 / MAY 3 1 1950	14925 / 10373		180		180						
	288	06		294	2nd Half Paid / 1st Half Paid	OCT 3 1 1950 / MAY 3 1 1950	14950 / 10366		147		147						
	192	04		196	PAID IN FULL	MAY 5 1949	5172		196								
	2400	46		2446	2nd Half Paid / 1st Half Paid	OCT 3 1 1950 / MAY 3 1 1950	14950 / 10367		1223		1223						
	240	04		244	PAID IN FULL	MAY 5 1949	5172		244								
	360	06		366	PAID IN FULL	MAY 5 1949	5172		366								
	360	06		366	PAID IN FULL	MAY 5 1949	5172		366								
	360	06		366	PAID IN FULL	MAY 5 1949	5172		366								
H 36 / 665 / 701	1168	18	302	11120					2518		1802				7750		

Assessment Roll and Tax List of Real Property in the Town of Sylvan, Cass County, Minnesota, for Taxes for the Year 1949.

FORM 5C MILLER-DAVIS COMPANY, MINNEAPOLIS

In Whose Name Assessed	To Whom Transferred	Description of Property: Subdivision	Sec. or Lot	Town or Block	Rng.	Number of Acres of Land: Acres	Unplatted	No. School District	Indicate Homestead Tax or No	True and Full Valuations: Land Exclusive of Structures and Improvements (Dollars)	Buildings and Other Structures (Dollars)	Machinery Permanently Attached to Real Estate (Dollars)	Total True and Full Value (Dollars)	Assessed Valuations: Rural: Homestead Up to $4,000 20%	Rural: Over $4,000 and Non-Homestead 33⅓%	All Other: Homestead Up to $4,000 25%	All Other: Over $4,000 and Non-Homestead 40%	Machinery Permanently Attached to Real Estate 33⅓%	Total Assessed Value	Total Assessed Value as Equalized by the Board of Review (Dollars)	Final Equalized Value (Dollars)
		(Carlyon's Sylvan Park (Lots 25-29 Lake Emma Imp.)																			
Frieda A. Carlyon			1			30		1	No												
Rosene E. Carlyon			2			31			"												
" "			3			32			"												
Frieda A. Carlyon			4			33			"												
" "			5			34			"												
~~State of Minnesota~~	Township of Sylvan		6			35															
~~State of Minnesota~~	"		7			36															
~~State of Minnesota~~	"		8			37															
~~State of Minnesota~~	"		9			38															
~~State of Minnesota~~	"		10			39															
~~State of Minnesota~~	"		11			40															
~~State of Minnesota~~	"		12			41															
~~State of Minnesota~~	"		13			42															
~~State of Minnesota~~	"		14			43															
~~State of Minnesota~~	"		15			44															
Rosene E. Carlyon			16			45			No												
"			17			46			"												
Chas. R. & Mabel M. Woodhouse			18			47			"												
" " "			19			48			"												
			20																		

Sold for Taxes	Valuations by School Districts as Equalized by Separately Of Taxation: District No. 1 Rate ... Mills	District No. 2 Rate ... Mills	District No. 43 Rate ... Mills	District No. 2 Rate 239.41 Mills	District No. ... Rate ... Mills	District No. ... Rate ... Mills	Tax Including State Homestead	State Tax on Non-Homestead 4.58 Mills	Special Taxes	Total Taxes	Paid	When Paid: Month	Day	Year	Number of Receipt	March Settlement 1950	June Settlement 1950	Penalty	November Settlement 1950	Penalty	Collections to First Monday in January 1951	Penalty	Delinquent on First Monday in January 1951	Total Delinquent Tax and Penalty	Remarks
	Dollars	Dollars	Dollars	Dollars	Dollars	Dollars	$ cts.	$ cts.	$ cts.	$ cts.						$ cts.	$ cts.	$ cts.	$ cts.	$ cts.	$ cts.	$ cts.	$ cts.	$ cts.	
1				1.0			240	04		244	PAID IN FULL	MAY	5	1949	5172		244								
2				1.0			240	04		244	PAID IN FULL	MAY	5	1949	5172		244								
3				1.0			240	04		244	PAID IN FULL	MAY	5	1949	5172		244								
4				1.0			240	04		244	PAID IN FULL	MAY	5	1949	5172		244								
5				1.0			240	04		244	PAID IN FULL	MAY	5	1949	5172		244								
6																									
7																									
8																									
9																									
10																									
11																									
12																									
13																									
14																									
15																									
16			8				192	04		196													196	2.16	
17			8				192	04		196													196	2.16	
18			8				192	04		196	2nd Half Paid	OCT	1	1949	12441			98		98					
											1st Half Paid	MAY	4	1950	7037										
19			8				192	04		196	2nd Half Paid	OCT	1	1949	12441			98		98					
											1st Half Paid	MAY	4	1950	7037										
20																									
			82		#1	1968	36			2004							1416		196				392		

Lyons's Sylvan Park | North Sylvan Park | 132-29 | 133-29 | 133-30

Lyons's Sylvan Park | Sylvan Beach | Sylvan Beach Add'n. to Sylvan Beach | Sylvan Study Shores | Lund & Allen's 3rd | Lund & Allen's First Add'n. to Sylvan Beach | Lund & Allen's 2nd Add'n. to Sylvan Beach

Assessment Roll and Tax List of Real Property in the Town of Sylvan, Cass County, Minnesota, for Taxes for the Year 1949.

FORM 5C · WILLIS-DAVIS COMPANY, BRAINERD

In Whose Name Assessed	To Whom Transferred	Description of Property: Subdivision (Carlyon's Sylvan Park)	Sec. or Lot	Town or Block	Reg.	Number of Acres of Land: Acres	100ths	No. School District	Indicate Homestead Tax or No Tax	Indicate Agricultural Tax or No Tax	True and Full Valuations: Land (Exclusive of Structures and Improvements)	Buildings (and Other Structures)	Machinery Permanently Attached to Real Estate	Total True and Full Value	Assessed Valuations: Rural: Homestead Up to $4,000 20%	Rural: Over $4,000 and Non-Homestead 33⅓%	All Other: Homestead Up to $4,000 25%	All Other: Over $4,000 and Non-Homestead 40%	Machinery Permanently Attached to Real Estate 33⅓%	Total Assessed Value	Total Assessed Value Equalized by the Board of Review	Final Equalized Value
											Dollars	Dollars	Dollars	Dollars	Dollars	Dollars	Dollars	Dollars	Dollars	Dollars	Dollars	Dollars
Chas. R. & Mabel M. Woodhouse		1	49					1	Yes													
" " "		2	50						"													
" " "		3	51						"													
" " "		4	52						"													
Elmer L. Carrier		5	53						"													
Don & Mary Richard		6	54						"													
Geo. M. & Bernice V. Felder		7	55						"													
State of Minnesota		8	56																			
State of Minnesota		9	57																			
State of Minnesota		10	58																			
Chas. Johnson		11	59																			
State of Minnesota		12	60																			
State of Minnesota		13	61																			
State of Minnesota		14	62																			
State of Minnesota		15	63																			
State of Minnesota		16	64																			
State of Minnesota		17	65																			
		18																				
		19																				
		20																				

	Sold for Taxes	Valuations by School Districts as Equalized by Department of Taxation: District No. / Rate ... Mills	District No. / Rate ... Mills	District No. / Rate ... Mills	District No. / Rate ... Mills	District No. / Rate ... Mills	District No. / Rate ... Mills	Tax including State Homestead	State Tax on Non-Homestead 4.5 Mills	Special Taxes	Total Taxes		Paid	When Paid: Month Day Year	Number of Receipt	March Settlement 1950	June Settlement 1950	Penalty	November Settlement 1950	Penalty	Collections to First Monday in January 1951	Penalty	Delinquent on First Monday in January 1951	Total Delinquent Tax and Penalty	Remarks
		Dollars	Dollars	Dollars	Dollars	Dollars	Dollars	$ cts.	$ cts.	$ cts.	$ cts.					$ cts.	$ cts.	$ cts.	$ cts.	$ cts.	$ cts.	$ cts.	$ cts.	$ cts.	
1				8				192	04		196	1	2nd Half Paid 1st Half Paid	OCT 31 1950 MAY 24 1950			98		98						
2				8				192	04		196	2	2nd Half Paid 1st Half Paid	OCT 31 1950 MAY 24 1950	1349 1057		98		98						
3				8				192	04		196	3	2nd Half Paid 1st Half Paid	OCT 31 1950 MAY 24 1950			98		98						
4				8				192	04		196	4	2nd Half Paid 1st Half Paid	OCT 31 1950 MAY 24 1950			98		98						
5				100				2400	46		2446	5	Balance Paid [illegible]	OCT 31 1950 MAY 31 1950	1401 10380		1246		1200						
6				50				1200	22		1222	6	PAID IN FULL	MAR 28 1950	3450		1222								
7	TO FOR TAXES			183				4390	84		4474	7	2nd Half Paid 1st Half Paid	OCT 31 1950 MAY 31 1950	1327 1147		2237		2237						
8												8													
9												9													
10												10													
11	TO FOR TAXES	7						158	04		162	11											162		
12												12													
13												13													
14												14													
15												15													
16												16													
17												17													
18												18													
19												19													
20												20													
		7		365	372	#1	158	172			9088						5098		3828				162		
						#1	8758																		

Sylvan Beach 132-29 133-29 133-30 North Sylvan Park Sylvan Park

Land & Allen's First Addn. to Sylvan Beach | Sylvan Shady Shores | Land & Allen's 2nd Addn. to Sylvan Beach

Assessment Roll and Tax List of Real Property in the Town of Sylvan, Cass County, Minnesota, for Taxes for the Year 1949.

Form 5C Miller-Davis Company, Minneapolis

	IN WHOSE NAME ASSESSED	TO WHOM TRANSFERRED	DESCRIPTION OF PROPERTY: Subdivision	Sec. or Lot	Town or Block	Rng.	Number of Acres of Land: Acres	Tenths	No. School District	Indicate Homestead Tax or No	Indicate Agricultural Tax or No	TRUE AND FULL VALUATIONS: LAND Exclusive of Structures and Improvements	BUILDINGS and Other Structures	MACHINERY Permanently Attached to Real Estate	TOTAL True and Full Value	ASSESSED VALUATIONS: RURAL: Homestead Up to $4,000 20%	Over $4,000 and Non-Homestead 33⅓%	ALL OTHER: Homestead Up to $4,000 25%	Over $4,000 and Non-Homestead 40%	MACHINERY Permanently Attached to Real Estate 33⅓%	TOTAL ASSESSED VALUE	Total Assessed Value Equalized by the Board of Review	FINAL EQUALIZED VALUE
												Dollars	Dollars	Dollars	Dollars	Dollars	Dollars	Dollars	Dollars	Dollars	Dollars	Dollars	Dollars
1	State of Minnesota (cont. to Orett Leon)		Carlsons Sylvan Park	66					1	No													
2	State of Minnesota (" " ")			67						"													
3	State of Minnesota (" " ")			68						"													
4	State of Minnesota (" " ")			69						"													
5	State of Minnesota (" " ")			70						"													
6	State of Minnesota (" " ")			71						"													
7	State of Minnesota			72																			
8	State of Minnesota			73																			
9	State of Minnesota			74																			
10	State of Minnesota			75																			
11	State of Minnesota			76																			
12	State of Minnesota			77																			
13	State of Minnesota			78																			
14	State of Minnesota			79																			
15	Arne S. & Ruth Brunner			80						Yes													
16																							
17																							
18																							
19																							
20																							

Land & Allen's 3rd Sylvan Beach Addtn. to Sylvan Beach

Land & Allen's First Addtn. to Sylvan Beach

Sylvan Shady Shores

Land & Allen's 2nd Addtn. to Sylvan Beach

North Sylvan Beach

Sylvan Park

	SOLD FOR TAXES	VALUATIONS BY SCHOOL DISTRICTS AS EQUALIZED BY DEPARTMENT OF TAXATION: District No. / Rate ... Mills	District No. / Rate ... Mills	District No. / Rate ... Mills	District No. / Rate ... Mills	District No. / Rate ... Mills	District No. / Rate ... Mills	Tax including State Homestead ... Mills	State Tax on Non-Homestead 4.5 Mills	SPECIAL TAXES	TOTAL TAXES		PAID	WHEN PAID: Month Day Year	Number of Receipt	March Settlement 1950	June Settlement 1950	Penalty	November Settlement 1950	Penalty	Collections to First Monday in January 1951	Penalty	Delinquent on First Monday in January 1951	Penalty	Total Delinquent Tax and Penalty	REMARKS
		Dollars	Dollars	Dollars	Dollars	Dollars	Dollars	$ cts.	$ cts.	$ cts.	$ cts.					$ cts.	$ cts.	$ cts.	$ cts.	$ cts.	$ cts.	$ cts.	$ cts.	$ cts.	$ cts.	
1			3					68			68	1	PAID IN FULL	MAY 10 1950												
2			3					68			68	2	PAID IN FULL	MAY 10 1950												
3			3					68			68	3	PAID IN FULL	MAY 10 1950	5466		4.08									
4			3					68			68	4	PAID IN FULL	MAY 10 1950												
5			3					68			68	5	PAID IN FULL	MAY 10 1950												
6			3					68			68	6	PAID IN FULL	MAY 10 1950												
7												7														
8												8														
9												9														
10												10														
11												11														
12												12														
13												13	2nd Half Paid	OCT 31 1950	14021											
14		21.165						37.12			37.12	14	1st Half Paid	MAY 31 1950	10373		18.56		18.56							
15												15														
16												16														
17												17														
18												18														
19												19														
20												20														
		21.165						41.20			41.20						36.64		18.56							
		18																								
		18.3																								

Assessment Roll and Tax List of Real Property in the Town of Sylvan, Cass County, Minnesota, for Taxes for the Year 1949.

Form 5C

	In Whose Name Assessed	To Whom Transferred	Description of Property: Subdivision	Sec. or Lot	Town or Block	Rng.	Number of Acres of Land: Acres	100ths	No. School District	Indicate Homestead Tax by X	Indicate Agricultural Land by X	True and Full Valuations: Land (Exclusive of Structures and Improvements)	Buildings and Other Structures	Machinery Permanently Attached to Real Estate	Total True and Full Value	Assessed Valuations: Rural: Homestead Up to $4,000 20%	Rural: Over $4,000 and Non-Homestead 33⅓%	All Other: Homestead Up to $4,000 25%	All Other: Over $4,000 and Non-Homestead 40%	Machinery Permanently Attached to Real Estate 33⅓%	Total Assessed Value	Total Assessed Value Equalized by Equalized by the Board of Review	Final Equalized Value	Remarks
												Dollars	Dollars	Dollars	Dollars	Dollars	Dollars	Dollars	Dollars	Dollars	Dollars	Dollars	Dollars	
1	Geo. M. & Bernice Nieder		Sylvan Beach	1					1	1	920													
2	" "			2						"														
3	D. H. & L. M. Eickinger			3						"														
4	" " "			4						"														
5	Mat Schlist			5						"														
6	Mat P. Schlist			6						"														
7	D. M. Kirkelberg (Dennis Kingsley)			7						"														
8	" "			8						"														
9	" "			9						"														
10	" "			10						"														
11	" "			11						"														
12	" "			12						"														
13	" "			13						"														
14	" "			14						"														
15	" "			15						"														
16	" "			16						"														
17	" "			17						"														
18	" "			18						"														
19																								
20																								

Cass County, Minnesota, for Taxes for the Year 1949.

	Sold for Taxes	Valuations by School Districts as Equalized by Department of Taxation: District No. 1 Rate 44.41 Mills	District No. 2 Rate 48.3 Mills	District No. 3 Rate	District No. 4 Rate	District No. 5 Rate	District No. 6 Rate	Tax including State Homestead 4.5 Mills	State Tax on Non-Homestead	Special Taxes	Total Taxes		Paid	When Paid: Month	Day	Year	Number of Receipt	March Settlement 1950	June Settlement 1950	Penalty	November Settlement 1950	Penalty	Collections to First Monday in January 1951	Penalty	Delinquent on First Monday in January 1951	Penalty	Total Delinquent Tax and Penalty	Remarks
		Dollars	Dollars	Dollars	Dollars	Dollars	Dollars	$ cts.	$ cts.	$ cts.	$ cts.							$ cts.	$ cts.	$ cts.	$ cts.	$ cts.	$ cts.	$ cts.	$ cts.	$ cts.	$ cts.	
1	SOLD FOR TAXES	10						224	04		228	1	2nd Half Paid	OCT	31	1950												
													1st Half Paid	MAY	31	1950												
2	SOLD FOR TAXES	10						224	04		228	2	2nd Half Paid	MAY	31	1950	12757		228		228							
													1st Half Paid	MAY	31	1950	12757											
3		48						1086	22		1102	3	PAID IN FULL	MAY	27	1950	7765		1102									
4		15						331	06		337	4	PAID IN FULL	MAY	27	1950	7765		337									
5		40						900	18		918	5	PAID IN FULL	MAY	31	1950	10385		918									
6		5						112	02		114	6	PAID IN FULL	MAY	31	1950	10385		114									
7		5						112	02		114	7	2nd Half Paid	JUL	6	1950	11661		57		57							
													1st Half Paid	MAY	31	1950	6056											
8		5						112	02		114	8	2nd Half Paid	JUL	6	1950			57		57							
													1st Half Paid	MAY	31	1950												
9		5						112	02		114	9	2nd Half Paid	JUL	6	1950			57		57							
													1st Half Paid	MAY	31	1950												
10		5						112	02		114	10	2nd Half Paid	JUL	6	1950	11661		57		57							
													1st Half Paid	MAY	31	1950	6056											
11		5						112	02		114	11	2nd Half Paid	JUL	6	1950			57		57							
													1st Half Paid	MAY	31	1950												
12		5						112	02		114	12	2nd Half Paid	JUL	6	1950			57		57							
													1st Half Paid	MAY	31	1950												
13		5						112	02		114	13	2nd Half Paid	JUL	6	1950			57		57							
													1st Half Paid	MAY	31	1950												
14		5						112	02		114	14	2nd Half Paid	JUL	6	1950			57		57							
													1st Half Paid	MAY	31	1950												
15		5						112	02		114	15	2nd Half Paid	JUL	6	1950	11661		57		57							
													1st Half Paid	MAY	31	1950	6056											
16		5						112	02		114	16	2nd Half Paid	JUL	6	1950			57		57							
													1st Half Paid	MAY	31	1950												
17		5						112	02		114	17	2nd Half Paid	JUL	6	1950			57		57							
													1st Half Paid	MAY	31	1950												
18		5						112	02	1/19	114	18	2nd Half Paid	JUL	6	1950	11661		57		57							
													1st Half Paid	MAY	31	1950	6056											
19												19																
20												20																
		188					$1	4222	80		4302								3192		912							

Assessment Roll and Tax List of Real Property in the Town of Sylvan, Cass County, Minnesota, for Taxes for the Year 1949.

Form 5C—Miller Blank Company, Minneapolis

In Whose Name Assessed	To Whom Transferred	Description of Property: Subdivision	Sec. or Lot	Town or Block	Rng.	Number of Acres of Land: Acres	Tenths	Indicate Homestead Tax by H	Indicate Agricultural Tax by Ag	True and Full Valuations: Land (Exclusive of Structures and Improvements) Dollars	Buildings and Other Structures Dollars	Machinery Permanently Attached to Real Estate Dollars	Total True and Full Value Dollars	Assessed Valuations, Rural: Homestead Up to $4,000 20% Dollars	Over $4,000 and Non-Homestead 33⅓% Dollars	All Other: Homestead Up to $4,000 25% Dollars	Over $4,000 and Non-Homestead 40% Dollars	Machinery Permanently Attached to Real Estate 33⅓% Dollars	Total Assessed Value Dollars	Total Assessed Value as Equalized by the Director of Review Dollars	Final Equalized Value Dollars
Verne A. Lockwood		Sylvan Beach	1	19				1	2												
" "			2	20					"												
" "			3	21					"												
" "			4	22					"												
" "			5	23					"												
" "			6	24					"												
" "			7	25					"												
" "			8	26					"												
" "			9	27					"												
" "			10	28					"												
" "			11	29					"												
	John E. & Katherine E. Ellenson		12	30					"												
~~Henry Krueger~~			13	31					"												
" "			14	32					"												
	Axel N. Johnson & Ellen Johnson		15	33					"												
~~Frank L. & Anna G. Alaric~~	Hinley & Lena Howe		34						"												
" " "	" "		35						"												
Harvey D. & Bessie M. Cowl			36						"												
Frank Swanson			37						"												
			20																		

Cass County, Minnesota, for Taxes for the Year 1949.

Valuations by School Districts as Equalized by Department of Taxation: District No. 1 Rate 94.1 Mills; District No. 73 Rate 94.1 Mills; District No. 2 Rate 94.1 Mills; District No. ..... Rate ..... Mills; District No. ..... Rate ..... Mills; District No. ..... Rate ..... Mills

	Sold for Taxes	Dollars	Dollars	Dollars	Dollars	Dollars	Dollars	Tax Including State Homestead ..... Mills $ cts.	State Tax on Non-Homestead 4.5 Mills $ cts.	Special Taxes $ cts.	Total Taxes $ cts.		Paid	When Paid Month Day Year	Number of Receipt	March Settlement 1950 $ cts.	June Settlement 1950 $ cts.	Penalty $ cts.	November Settlement 1950 $ cts.	Penalty $ cts.	Collections to First Monday in January 1951 $ cts.	Penalty $ cts.	Delinquent on First Monday in January 1951 $ cts.	Total Delinquent Tax and Penalty $ cts.	Remarks
1			3					68			68	1	PAID IN FULL	MAY 31 1950											
2			3					68			68	2	PAID IN FULL	MAY 31 1950											
3			3					68			68	3	PAID IN FULL	MAY 31 1950											
4			3					68			68	4	PAID IN FULL	MAY 31 1950											
5			3					68			68	5	PAID IN FULL	MAY 31 1950											
6			3					68			68	6	PAID IN FULL	MAY 31 1950											
7			3					68			68	7	PAID IN FULL	MAY 31 1950	6795		10.46								
8			5					112	02		114	8	PAID IN FULL	MAY 31 1950											
9			5					112	02		114	9	PAID IN FULL	MAY 31 1950											
10			5					112	02		114	10	PAID IN FULL	MAY 31 1950											
11			5					112	02		114	11	PAID IN FULL	MAY 31 1950											
12			5					112	02		114	12	PAID IN FULL	MAY 31 1950											
13				17				408	08		416	13	PAID IN FULL	MAY 17 1950	6239		4.16								
14				183				4390	84		4474	14	PAID IN FULL	MAY 17 1950	6239		44.74								
15				17				408	08		416	15	PAID IN FULL	MAY 17 1950	6239		4.16								
16				142				3406	66		3472	16	PAID IN FULL	MAY 16 1950	5935		34.72								
17				17				408	08		416	17	PAID IN FULL	MAY 16 1950	5935		4.16								
18				175				4198	80		4278	18	PAID IN FULL	MAY 8 1950	5357		42.78								
19				150				3598	68		3666	19	PAID IN FULL	MAY 31 1950	7013		36.66								
20												20													
			46		701	747	$1	1036	332		18184						181.84								
							$1	16816																	

Assessment Roll and Tax List of Real Property in the Second of Sylvan, Cass County, Minnesota, for Taxes for the Year 1949.

Form 5C—BLUE BATS COMPANY, MINNEAPOLIS

In whose name assessed	To whom transferred	Description of property: Subdivision	Sec. or Lot	Town or Block	Reg.	Number of Acres of Land: Acres	Hdths	No. School District	Indicate Homestead Yes or No	Indicate Agricultural Yes or No	True and Full Valuations: Land Exclusive of Structures and Improvements (Dollars)	Buildings and Other Structures (Dollars)	Machinery Permanently Attached to Real Estate (Dollars)	Total True and Full Value (Dollars)	Assessed Valuations: Rural: Homestead Up to $4,000 20% (Dollars)	Rural: Over $4,000 and Non-Homestead 33⅓% (Dollars)	All Other: Homestead Up to $4,000 25% (Dollars)	All Other: Over $4,000 and Non-Homestead 40% (Dollars)	Machinery Permanently Attached to Real Estate 33⅓% (Dollars)	Total Assessed Value (Dollars)	Total Assessed Value as Equalized by the Board of Review (Dollars)	Final Equalized Value (Dollars)
See State Bank, Pillager		Sylvan Beach	38	1				1	No													
" "		"	39						"													
" "		"	40						"													
Frank J. + Alice L. Tyndlapin		"	41						"													
~~Lucas C. Johnson~~ Mary H. + Mae E. Passehl		"	42						"													
Andrew Schulke		"	43						"													
" "		"	44						"													
" "		"	45						"													
" "		"	46						"													
" "		"	47						"													
" "		"	48						"													
" "		"	49						"													
" "		"	50						"													
" "		"	51						"													
" "		"	52						"													
" "		"	53						"													
" "		"	54						"													
" "		"	55						"													
" "		"	56						"													

Valuations by School Districts as Equalized by Department of Taxation

Sold for Taxes	District No. 1 Rate 24 Mills	District No. 13 Rate 24 Mills	Tax including State Homestead 4.82 Mills	State Tax on Non-Homestead	Special Taxes	Total Taxes	Paid	When Paid (Month Day Year)	Number of Receipt	March Settlement 1949	June Settlement 1949	Penalty	November Settlement 1949	Penalty	Collections to First Monday in January 1951	Penalty	Delinquent on First Monday in January 1951	Total Delinquent Tax and Penalty	Remarks
1		17	408	08		416	2nd Half Paid / 1st Half Paid	OCT 25 1950 / MAY 31 1950											
2		67	1608	30		1638	2nd Half Paid / 1st Half Paid	OCT 25 1950 / MAY 31 1950	11737		1235								
3		17	408	08		416	2nd Half Paid / 1st Half Paid	OCT 25 1950 / MAY 31 1950	12907				1235						
4		67	1608	30		1638	PAID IN FULL	MAR 1 1950	3326		1638								
5		30	720	14		734	PAID IN FULL	MAY 19 1950	6522		734								
6	10		224	04		228	2nd Half Paid / 1st Half Paid	JUL 8 1950 / MAY 17 1950											
7	10		224	04		228	2nd Half Paid / 1st Half Paid	JUL 8 1950 / MAY 17 1950											
8	10		224	04		228	2nd Half Paid / 1st Half Paid	JUL 8 1950 / MAY 17 1950											
9	10		224	04		228	2nd Half Paid / 1st Half Paid	JUL 8 1950 / MAY 17 1950											
10	10		224	04		228	2nd Half Paid / 1st Half Paid	JUL 8 1950 / MAY 17 1950											
11	10		224	04		228	2nd Half Paid / 1st Half Paid	JUL 8 1950 / MAY 17 1950											
12	10		224	04		228	2nd Half Paid / 1st Half Paid	JUL 8 1950 / MAY 17 1950	11773										
13	10		224	04		228	2nd Half Paid / 1st Half Paid	JUL 8 1950 / MAY 17 1950	5795		1596		1596						
14	10		224	04		228	2nd Half Paid / 1st Half Paid	JUL 8 1950 / MAY 17 1950											
15	10		224	04		228	2nd Half Paid / 1st Half Paid	JUL 8 1950 / MAY 17 1950											
16	10		224	04		228	2nd Half Paid / 1st Half Paid	JUL 8 1950 / MAY 17 1950											
17	10		224	04		228	2nd Half Paid / 1st Half Paid	JUL 8 1950 / MAY 17 1950											
18	10		224	04		228	2nd Half Paid / 1st Half Paid	JUL 8 1950 / MAY 17 1950											
19	10		224	04	1.4	228	2nd Half Paid / 1st Half Paid	JUL 8 1950 / MAY 17 1950											
20																			
	140	198 338	3136	146		8034					6203		2831						
		+1	4752																

Land & Allen's 3rd Add'ns. to Sylvan Beach

Land & Allen's First Add'ns. to Sylvan Beach

Sylvan Sandy Shores

Land & Allen's 2nd Add'ns. to Sylvan Beach

Sylvan Beach

North Sylvan Beach

Lyons Sylvan Park

132-29

133-29

133-30

Assessment Roll and Tax List of Real Property in the Lanon of Sylvan, Cass County, Minnesota, for Taxes for the Year 1949.

Form 5C · MILLER-DAVIS COMPANY, MINNEAPOLIS

In whose name assessed	To whom transferred	Description of property: Subdivision (Lanon • Allen's First Addn. to Sylvan Beach (Part of Lot 2 Sec. 11-133-30))	Sec. or Lot	Town or Block	Rng.	Number of Acres of Land: Acres	100ths	No. School District	Indexed Homestead Tax or No	Indexed Agricultural Tax or No	True and Full Valuations: Land (Exclusive of Structures and Improvements)	Buildings and Other Structures	Machinery Permanently Attached to Real Estate	Total True and Full Value	Assessed Valuations: Rural: Homestead Up to $4,000 20%	Rural: Over $4,000 and Non-Homestead 33⅓%	All Other: Homestead Up to $4,000 25%	All Other: Over $4,000 and Non-Homestead 40%	Machinery Permanently Attached to Real Estate 33⅓%	Total Assessed Value	Total Assessed Value Equalized by the Board of Review	Final Equalized Value
											Dollars	Dollars	Dollars	Dollars	Dollars	Dollars	Dollars	Dollars	Dollars	Dollars	Dollars	Dollars
Clayton A. Lund		1		1				1	Yes				100	Cabin added								
Frank • Alice M. Allen		2		2					No													
Armer L. Stable		3		3									99	Cabin added								
" "		4	E½ of	4																		
Hollie J. • Ella A. Lynes		5	W½ of	4									225	Cabin added								
James D. • Esther L. Vaagen		6		5																		
Fredric E. • Victoria V. Clifton		7		6																		
George • Alice J. Tighrie		8	E½ of	7																		
" "		9	W½ of	7																		
William J. • Arlene M. Crocker		10		8																		
Clayton A. Lund • Frank L. Allen		11		9																		
~~Frank Allen • Clayton Lund~~	Wilfred Marie Willfout	10																				
Ernest Lively and Lena Lively		11	"	"																		
" "		12	"	"																		
" "		13	"	"	E½ of																	
Carl J. • Ione M. Martin		16		W½ of	13																	
" "		17		14																		
Frank Allen • Clayton Lund		18		15																		
		19																				
		20																				

Sylvan Beach 133-29 133-30 133-49 North Sylvan Park

Lund & Allen's First Addn. to Sylvan Beach

Sold for taxes	Valuations by school districts as equalized by department of taxation: District No. / Rate ... Mills	District No. / Rate ... Mills	District No. 1-3 / Rate ... Mills	District No. / Rate ... Mills	District No. / Rate ... Mills	District No. / Rate ... Mills	Tax including State Homestead ... Mills	State Tax on Non-Homestead 4.5 Mills	Special taxes	Total taxes		Paid	When paid: Month Day Year	Number of Receipt	March Settlement 1950	June Settlement 1950	Penalty	November Settlement 1950	Penalty	Collections to First Monday in January 1951	Penalty	Delinquent on First Monday in January 1951	Total Delinquent Tax and Penalty	Remarks
	Dollars	Dollars	Dollars	Dollars	Dollars	Dollars	$ cts.	$ cts.	$ cts.	$ cts.					$ cts.	$ cts.	$ cts.	$ cts.	$ cts.	$ cts.	$ cts.	$ cts.	$ cts.	
			54 93				2232			2232	1	2nd Half Paid 1st Half Paid	OCT 1 8 1950 MAY 2 6 1950	12767 9760		1116		1116						
			55				1320	26		1346	2	2nd Half Paid 1st Half Paid	OCT 3 1 1950 MAY 3 1 1950	14727 11111		673		673						
SOLD FOR TAXES			47				1128	22		1150	3	PAID IN FULL	OCT 7 1950	12462				1150						#6
SOLD FOR TAXES			7				168	04		172	4	PAID IN FULL	OCT 7 1950	12461				172						
SOLD FOR TAXES			82				1968	38		2006	5	2nd Half Paid 1st Half Paid	OCT 2 3 1950 MAY 3 1 1950	13332 10342		1003		1003						
			14				336	06		342	6	2nd Half Paid 1st Half Paid	OCT 2 1 MAY 3 1 1950	13332 10340		171		171						
			84				2136	40		2176	7												2176	2394
			7				168	04		172	8	PAID IN FULL	MAY 3 1 1950	10390		172								
			57				1368	26		1394	9	PAID IN FULL	MAY 3 1 1950	10390		1394								
			15				360	06		366	10	PAID IN FULL	MAY 3 1 1950	10390		366								
			10				240	04		244	11	1st Half Paid	OCT 3 1 1950	14729				122	09			122	134	
			8				192	04		196	12	PAID IN FULL	MAY 3 1 1950	10402		196								
			8				192	04		196	13	PAID IN FULL	MAY 3 1 1950	10402		196								
			10				240	04		244	14	PAID IN FULL	MAY 3 1 1950	10402		244								
			15				360	06		366	15	PAID IN FULL	MAY 3 1 1950	10402		366								
			7				168	04		172	16	PAID IN FULL	MAY 3 1 1950	10392		172								
			48				1152	22		1174	17	PAID IN FULL	MAY 3 1 1950	10392		1174								
			10				240	04		244	18	PAID IN FULL	MAY 3 1 1950	10392		244								
											19													
											20													
			4 93 489 583			#1	13968	224		14192						2487		4407				2287		

Lund & Allen's 2nd Addn. to Sylvan Beach

Sylvan Shady Shores

Lund & Allen's 2nd Addn. to Sylvan Beach

Assessment Roll and Tax List of Real Property in the Town of Sylvan, Cass County, Minnesota, for Taxes for the Year 1949.

FORM 5C—MILLER-DAYE COMPANY, BEMIDJI, MN.

	IN WHOSE NAME ASSESSED	TO WHOM TRANSFERRED	DESCRIPTION OF PROPERTY: SUBDIVISION	Sec. or Lot	Town or Block	Rng.	Number of Acres of Land: Acres	100ths	No. School District	Indicate if real or Tax or No	Indicate if real or Tax or No	TRUE AND FULL VALUATIONS: LAND Exclusive of Structures and Improvements	BUILDINGS and Other Structures	MACHINERY Permanently Attached to Real Estate	TOTAL True and Full Value	ASSESSED VALUATIONS: RURAL: Homestead Up to $4,000 20%	Over $4,000 and Non-Homestead 33⅓%	ALL OTHER: Homestead Up to $4,000 25%	Over $4,000 and Non-Homestead 40%	MACHINERY Permanently Attached to Real Estate 33⅓%	TOTAL ASSESSED VALUE	Total Assessed Value as Equalized by the Board of Review	FINAL EQUALIZED VALUE
												Dollars	Dollars	Dollars	Dollars	Dollars	Dollars	Dollars	Dollars	Dollars	Dollars	Dollars	Dollars
			Sylvan Shady Shores (Lots 7 + 8 Sec. 2 - 133-31)																				
1	Elmer E. Erickson			1	1				1	Yes													
2	" "			2					"					2 @ 1 Chin added									
3	C. L. + Lenora L. Hawk			3					"					24 added									
4	Elmer E. Erickson			4					"														
5	" "			5					"														
6	" "			6					"														
7	" "			7					"														
8	" "			8					"														
9	" "			9					"														
10	" "			10					"														
11	Walter E. + Mabel A. Larson			11					"														
12	" " " "			12					"														
13	Elmer E. Erickson			13					"														
14	" "			14					"	Yes													
15	" "			15					"														
16	" "			16					"														
17	" "			17					"														
18	~~Elmer E. + Geneva C. Erickson~~	Lyle Rd Evelyn M. Cammon		18					"	No													
19	Elmer E. Erickson			19					"														
20	" "			20					"														

Sylvan Beach — 132-29 — 133-29 — 133-30 — Land & Allen's First Addn. to Sylvan Beach — North Sylvan Shady Shores — Sylvan Park — Lyons

VALUATIONS BY SCHOOL DISTRICTS AS EQUALIZED BY DEPARTMENT OF TAXATION

	SOLD FOR TAXES	District No. / Rate ... Mills	District No. / Rate ... Mills	District No. 13 / Rate ... Mills	District No. 1 / Rate 23.41 Mills	District No. / Rate ... Mills	District No. / Rate ... Mills	Tax including State Homestead 4.58 mills	State Tax on Non-Homestead ... Mills	SPECIAL TAXES	TOTAL TAXES		PAID	WHEN PAID (Month Day Year)	Number of Receipt	March Settlement 1950	June Settlement 1950	Penalty	November Settlement 1950	Penalty	Collections to First Monday in January 1951	Penalty	Delinquent to First Monday in January 1951	Total Delinquent Tax and Penalty	REMARKS
		Dollars	Dollars	Dollars	Dollars	Dollars	Dollars	$ cts.	$ cts.	$ cts.	$ cts.					$ cts.	$ cts.	$ cts.	$ cts.	$ cts.	$ cts.	$ cts.	$ cts.	$ cts.	
1	SOLD FOR TAXES				3			72			72	1												72	
2	SOLD FOR TAXES				76			1824	34		1858	2	Int Rail Paid	MAY 31 1950	7965		927						927	1022	
3	SOLD FOR TAXES				88			2112	40		2152	3											2152		
4	SOLD FOR TAXES				1			24			24	4											24		
5	SOLD FOR TAXES				80			1920	36		1956	5											1956		
6	SOLD FOR TAXES				1			24			24	6											24		
7	SOLD FOR TAXES				3			72			72	7											72		
8					72			1728	32		1760	8	PAID IN FULL	JUL 8 1950	11227				1760	26					
9	SOLD FOR TAXES				72			1728	32		1760	9	PAID IN FULL	MAY 31 1950	7350		1760								
10					72			1728	32		1760	10											1760		
11					13			312	06		318	11	PAID IN FULL	MAY 10 1950	5968		2274								
12					80			1920	36		1956	12	PAID IN FULL	MAY 10 1950											
13					80			1920	36		1956	13	PAID IN FULL	MAY 31 1950	9283		1956								
14				CN 28				672			672	14											672	739	
15				CN 128				3070			3070	15											3070	3377	
16				CN 8				192			192	16											192	211	
17				CN 8				192			192	17											192	211	
18					72			1728	32		1760	18	PAID IN FULL	MAY 8 1950	5359		1760								
19	SOLD FOR TAXES				72			1728	32		1760	19											1760		
20					13			312	06		318	20	PAID IN FULL	MAY 31 1950	10401		318								
				74	172 / 778 / 770		#1	23278	354		23632						8927		1760				12875		

Land & Allen's 3rd Addn. to Sylvan Beach — Land & Allen's 2nd Addn. to Sylvan Beach

Assessment Roll and Tax List of Real Property in the Town of Sylvan, Cass County, Minnesota, for Taxes for the Year 1949.

Form SC · MILLER-BATES COMPANY, MINNEAPOLIS

	In Whose Name Assessed	To Whom Transferred	Description of Property: Subdivision (Sylvan Shady Shores)	Sec. or Lot	Town or Block	Rng.	Number of Acres of Land: Acres	100ths	No. School District	Indicate Homestead Tax or No	Indicate Agricultural Tax or No	True and Full Valuations: Land (Exclusive of Structures and Improvements)	Buildings and Other Structures	Machinery Permanently Attached to Real Estate	Total True and Full Value	Assessed Valuations: Rural: Homestead Up to $4,000 20%	Rural: Over $4,000 and Non-Homestead 33⅓%	All Other: Homestead Up to $4,000 25%	All Other: Over $4,000 and Non-Homestead 40%	Machinery Permanently Attached to Real Estate 33⅓%	Total Assessed Value	Total Assessed Value as Equalized by the Board of Review	Final Equalized Value
												Dollars	Dollars	Dollars	Dollars	Dollars	Dollars	Dollars	Dollars	Dollars	Dollars	Dollars	Dollars
1	L. J. + Carrie Olendorf			21	1				1	No													
2	Elmer B. Erickson			22						"													
3	" "			23						"													
4	" "			24						"													
5	" "			25						"													
6	" "			26						"													
7	" "			1	2					No													
8	" "			2						"													
9	" "			3						"													
10	" "			4						"													
11	Delia Bailey			5						"													
12	Arthur Lampman			6						"													
13	Elmer J. Erickson			7						"													
14	" "			8						"													
15	" "			9						"													
16	" "			10						"													
17	Clyde + Edna Todd + Ernest + Ethel Shiver			11						"													
18	" " " "			12						"													
19	Elmer Erickson			13						"													
20	" "			14						"													

Valuations by School Districts as Equalized by Department of Taxation

	Sold for Taxes	District No. 1 Rate ..... Mills	District No. 1 Rate ..... Mills	District No. 23 Rate ..... Mills	District No. 1 Rate 22.91 Mills	District No. ..... Rate ..... Mills	District No. ..... Rate ..... Mills	Tax Including State Homestead ..... Mills	State Tax on Non-Homestead 4.5 Mills	Special Taxes	Total Taxes	Paid	When Paid: Month Day Year	Number of Receipt	March Settlement 1950	June Settlement 1950	Penalty	November Settlement 1950	Penalty	Collections to First Monday in January 1951	Penalty	Delinquent on First Monday in January 1951	Total Delinquent Tax and Penalty	Remarks
		Dollars	Dollars	Dollars	Dollars	Dollars	Dollars	$ cts.	$ cts.	$ cts.	$ cts.						$ cts.	$ cts.	$ cts.	$ cts.	$ cts.	$ cts.	$ cts.	
1					72			1728	32		1760	1	PAID IN FULL MAY 31 1950	10400		1760								
2	SOLD FOR TAXES				13			312	06		318	2	PAID IN FULL FEB 1950	121	318									
3	SOLD FOR TAXES				71			1704	32		1736	3	PAID IN FULL FEB 1950	121	1736									
4	SOLD FOR TAXES				13			312	06		318	4										318		
5	SOLD FOR TAXES				1			24			24	5										24		
6	SOLD FOR TAXES				1			24			24	6										24		
7	SOLD FOR TAXES				72			1728	32		1760	7	PAID IN FULL FEB 2 1950	996	1760									
8	SOLD FOR TAXES				5			120	02		122	8	PAID IN FULL FEB 2 1950	996	122									
9	SOLD FOR TAXES				5			120	02		122	9										122		
10	SOLD FOR TAXES				5			120	02		122	10										122		
11					55			1320	26		1346	11	PAID IN FULL FEB 15 1950	1895	1346									
12					55			1320	26		1346	12	PAID IN FULL 1950	1479	1346									
13	SOLD FOR TAXES				3			72			72	13										72		
14	SOLD FOR TAXES				3			72			72	14										72		
15	SOLD FOR TAXES				3			72			72	15										72		
16					3			72			72	16										72		
17					3			72			72	17	PAID IN FULL MAR 27 1950	3500		72								
18					3			72			72	18	PAID IN FULL MAR 29 1950	3500		72								
19	SOLD FOR TAXES				3			72			72	19										72		
20	SOLD FOR TAXES				3			72			72	20										72		
					397		#1	9408	166		9574				6628	1944						1042		

Assessment Roll and Tax List of Real Property in the Town of Sylvan, Cass County, Minnesota, for Taxes for the Year 1949.

Form 5C—MILLER-DAVIS COMPANY, MINNEAPOLIS

In Whose Name Assessed	To Whom Transferred	Description of Property: Subdivision	Sec. or Lot	Town or Block	Rng.	Number of Acres of Land: Acres	Hdths	No. School District	Indicate Homestead by Yes or No	Indicate Agricultural by Yes or No	True and Full Valuations: Land Exclusive of Structures and Improvements	Buildings and Other Structures	Machinery Permanently Attached to Real Estate	Total True and Full Value	Assessed Valuations: Rural: Homestead Up to $4,000 20%	Rural: Over $4,000 and Non-Homestead 33⅓%	All Other: Homestead Up to $4,000 25%	All Other: Over $4,000 and Non-Homestead 40%	Machinery Permanently Attached to Real Estate 33⅓%	Total Assessed Value	Total Assessed Value as Equalized by the Board of Review	Final Equalized Value
											Dollars	Dollars	Dollars	Dollars	Dollars	Dollars	Dollars	Dollars	Dollars	Dollars	Dollars	Dollars
John A. McWhirter		Sylvan Shady Shores	1	15	2			1	No													
" "			2	16					"													
" "			3	17					"													
[illegible]			4	18					"													
Elmer E. Erickson			5	19					"													
Elmer E. Erickson			6	20					"													
" "			7	21					"													
" "			8	1	3				"													
Helen [illegible]			9	2					"													
" "			10	3					"													
Steve Smykle + A. C. Kefert			11	4					"													
Elmer E. Erickson			12	5					"													
"			13	6					"													
[illegible]			14	7					"													
[illegible]			15	8					"													
Ernest + Eva Mae Swenson			16	9					"													
Wm + Marcha Keehn			17	10					"													
Elmer E. Erickson			18	11					"													
Elmer E. Erickson			19	12					"													
" "			20	13					"													

Valuations by School Districts as Equalized by Department of Taxation: District No. 1 Rate 29.1 Mills; District No. 13 Rate 29.1 Mills; District No. 1 Rate 29.1 Mills

	Sold for Taxes	District No. / Rate / Mills (Dollars)	District No. 13 Rate / Mills (Dollars)	District No. 1 Rate / Mills (Dollars)	Total (Dollars)	District No. / Rate / Mills (Dollars)	Tax Including State Homestead Mills	State Tax on Non-Homestead 4.5 Mills	Special Taxes	Total Taxes		Paid	When Paid: Month Day Year	Number of Receipt	March Settlement 1950	June Settlement 1950	Penalty	November Settlement 1950	Penalty	Collections to First Monday in January 1951	Penalty	Delinquent on First Monday in January 1951	Total Delinquent Tax and Penalty	Remarks
							$ cts.	$ cts.	$ cts.	$ cts.					$ cts.	$ cts.	$ cts.	$ cts.	$ cts.	$ cts.	$ cts.	$ cts.	$ cts.	
1				3			72			72	1	PAID IN FULL	MAY 31 1950	7367		72								
2				3			72			72	2	PAID IN FULL	MAY 31 1950	7367		72								
3				3			72			72	3	PAID IN FULL	MAY 31 1950	7367		72								
4				3			72			72	4	PAID IN FULL	MAY 31 1950	7367		72								
5				3			72			72	5	PAID IN FULL	AUG 3 1950	10261				72	02					
6	SOLD FOR TAXES			3			72			72	6											72		
7	SOLD FOR TAXES			3			72			72	7											72		
8	SOLD FOR TAXES			3			72			72	8											72		
9				80			1920	36		1956	9	PAID IN FULL	MAY 31 1950	7944		1956								
10	SOLD FOR TAXES			13			312	06		318	10											318		
11				72			1728	32		1760	11	PAID IN FULL	MAY 8 1950	5360		1760								
12	SOLD FOR TAXES			72			1728	32		1760	12	PAID IN FULL	FEB 2 1950	965	1760									
13	SOLD FOR TAXES			80			1920	36		1956	13											1956		
14				71			1704	32		1736	14	Half Paid	MAY 31 1950	1371		868						868	955	
15				80			1920	36		1956	15	PAID IN FULL	MAR 11 1950	3383		1956								
16				71			1704	32		1736	16	PAID IN FULL	MAY 31 1950	10468		1736								
17				71			1704	32		1736	17	PAID IN FULL	FEB 1 1950	947	1736									
18				13			312	06		318	18	PAID IN FULL	MAY 31 1950	12367		318								
19	SOLD FOR TAXES			13			312	06		318	19											318		
20				13			312	06		318	20	PAID IN FULL	MAY 31 1950	10393		318								
				673		#1	16152	292		16444					94	9200		72				3696		

Assessment Roll and Tax List of Real Property in the Town of Sylvan, Cass County, Minnesota, for Taxes for the Year 1949.

Form SC WILLIAMS-BRYD COMPANY, MINNEAPOLIS

		DESCRIPTION OF PROPERTY							TRUE AND FULL VALUATIONS				ASSESSED VALUATIONS							
													RURAL		ALL OTHER					
IN WHOSE NAME ASSESSED	TO WHOM TRANSFERRED		SUBDIVISION	Sec. or Lot	Town or Block	Rng.	Number of Acres of Land: Acres	100ths	LAND Exclusive of Structures and Improvements	BUILDINGS and Other Structures	MACHINERY Permanently Attached to Real Estate	TOTAL True and Full Value	Homestead Up to $4,000 20%	Over $4,000 and Non-Homestead 33⅓%	Homestead Up to $4,000 25%	Over $4,000 and Non-Homestead 40%	MACHINERY Permanently Attached to Real Estate 33⅓%	TOTAL ASSESSED VALUE	Total Assessed Value as Equalized by the Board of Review	FINAL EQUALIZED VALUE
									Dollars	Dollars	Dollars	Dollars	Dollars	Dollars	Dollars	Dollars	Dollars	Dollars	Dollars	Dollars
Chester D. + Marguerite A. Pinney		1	Sylvan Shady Shores	14	3															
Clyde L. Wood + Ernest I. Shriver		2		1	4															
Elmer L. Erickson		3		2																
" "		4		3																
Floyd + Belle Great		5		4																
Elmer L. Erickson		6		5																
" "		7		6																
" "		8		7																
" "		9		8																
" "		10		9																
Lewis + Clara Antonson		11		10																
" "		12		11																
E. J. + E. B. Olind		13		12																
Elmer L. Erickson		14		13																
" "		15		14																
		16																		
		17																		
		18																		
		19																		
		20																		

	No. School District	Information Regarding Road Tax or No.	Information Regarding Poll Tax or No.	REMARKS
Chester D. + Marguerite A. Pinney	1	Yes		
Clyde L. Wood + Ernest I. Shriver		"		
Elmer L. Erickson		"		
" "		yes		
Floyd + Belle Great		Yes		
Elmer L. Erickson		"		
" "		"		
" "		"		
" "		"		
" "		"		
Lewis + Clara Antonson		"		
" "		"		
E. J. + E. B. Olind		"		
Elmer L. Erickson		"		201 Cabin added.
" "		"		

VALUATIONS BY SCHOOL DISTRICTS AS EQUALIZED BY DEPARTMENT OF TAXATION

SOLD FOR TAXES	District No. / Rate ... Mills	District No. / Rate ... Mills	District No. 23 / Rate ... Mills	District No. 1 / Rate 23.4 Mills	District No. / Rate ... Mills	District No. / Rate ... Mills	Tax including State Homestead ... Mills	State Tax on Non-Homestead 4.5 Mills	SPECIAL TAXES	TOTAL TAXES		PAID	WHEN PAID (Month Day Year)	Number of Receipt	March Settlement 1950	June Settlement 1950	Penalty	November Settlement 1950	Penalty	Collections to First Monday in January 1951	Penalty	Delinquent on First Monday in January 1951	Total Delinquent Tax and Penalty	REMARKS
	Dollars	Dollars	Dollars	Dollars	Dollars	Dollars	$ cts.	$ cts.	$ cts.	$ cts.					$ cts.	$ cts.	$ cts.	$ cts.	$ cts.	$ cts.	$ cts.	$ cts.	$ cts.	
				71			1704	32		1736	1	2nd Half Paid	AUG 23 1950	1960		868		868						
												1st Half Paid	MAY 1 1950	6546										
				71			1704	32		1736	2	PAID IN FULL	MAR 29 1950	3500		1736								
				71			1704	32		1736	3	PAID IN FULL	APR 24 1950	4941		1736								
SOLD FOR TAXES											4	PAID IN FULL	DEC 4 1950	4988						1152	72			
			SV	48			1152			1152	5	PAID IN FULL	MAY 31 1950	10288										
				71			1704	32		1736	6					1736								
SOLD FOR TAXES				63			1512	28		1540	7	PAID IN FULL	MAY 31 1950	7367		318						1540	1694	
				13			312	06		318	8	PAID IN FULL	MAY 31 1950	7367		1736								
				71			1704	32		1736	9	PAID IN FULL	MAY 31 1950	7349		1540		Refund W. #73099,		62.28		946.50		Land & Abstracts
		Abate #4561	4.28	63			1512	28		1540	10											318	350	
				13			312	06		318	11											1540	1694	
				63			1512	28		1540	12	PAID IN FULL	MAY 31 1950	10344		1736								
				71			1704	32		1736	13	PAID IN FULL	FEB 6 1950	1188	1540									
				63			1512	28		1540	14											1956		
SOLD FOR TAXES				80			1920	36		1956	15											318	350	
				13			312	06		318	16													
											17													
											18													
											19													
											20													
			11 48																					
			797		#1	20286	358			20638					1540	11266		868		1152		5672		6.28
			845																					

Assessment Roll and Tax List of Real Property in the Town of Sylvan, Cass County, Minnesota, for Taxes for the Year 1949.

	IN WHOSE NAME ASSESSED	TO WHOM TRANSFERRED	DESCRIPTION OF PROPERTY: SUBDIVISION	Sec. or Lot	Town or Block	Reg.	Number of Acres of Land: Acres	100ths	No. School District	Indicate Homestead by Yes	Indicate Agricultural by Yes	TRUE AND FULL VALUATIONS: LAND Exclusive of Structures and Improvements (Dollars)	BUILDINGS and Other Structures (Dollars)	MACHINERY Permanently Attached to Real Estate (Dollars)	TOTAL True and Full Value (Dollars)	ASSESSED VALUATIONS: RURAL: Homestead Up to $4,000 20% (Dollars)	RURAL: Over $4,000 and Non-Homestead 33⅓% (Dollars)	ALL OTHER: Homestead Up to $4,000 25% (Dollars)	ALL OTHER: Over $4,000 and Non-Homestead 40% (Dollars)	MACHINERY Permanently Attached to Real Estate 33⅓% (Dollars)	TOTAL ASSESSED VALUE (Dollars)	Total Assessed Value as Equalized by the Board of Review (Dollars)	FINAL EQUALIZED VALUE (Dollars)
			Land + Allen's 2nd Addition to Sylvan Beach (Lots 2 & 3 Sec 11-138-34)																				
	~~Lorena Allen~~	Werner Peterson + Mary A. Peterson		1					1	Yes													
	Richard + Naomi D. Decker			2						"													
	"			3						"													
	"			4						"													
	Lorena M. + Eva M. Steed			5						"													
	Andrew + Estella Helgeson			6						"													
	"			7						"													
	Ralph L. + Lucy M. Kirkland			8						"													
	Lorena Allen			9						"													
	"			10						"													
	Forest + Lena Healy			11						"													
	"			12						"													
	Lorena Allen			13						"													
	"			14						"													
	"			15						"													
	"			16						"													
	"			17						"													
	Earl M. + Alice J. Nelson			18						"													
	"			19						"													
	Land + Allen			20						"													

Cass County, Minnesota, for Taxes for the Year 1949.

	SOLD FOR TAXES	VALUATIONS BY SCHOOL DISTRICTS AS EQUALIZED BY DEPARTMENT OF TAXATION: District No. 1 Rate 24.4 Mills (Dollars)	District No. 13 Rate 41 Mills (Dollars)	District No. 1 Rate ... Mills (Dollars)	District No. ... Rate ... Mills (Dollars)	District No. ... Rate ... Mills (Dollars)	Tax including State Homestead ... Mills ($ cts.)	State Tax on Non-Homestead 4.5 Mills ($ cts.)	SPECIAL TAXES ($ cts.)	TOTAL TAXES ($ cts.)		PAID	WHEN PAID: Month Day Year	Number of Receipt	March Settlement 1950 ($ cts.)	June Settlement 1950 ($ cts.)	Penalty ($ cts.)	November Settlement 1950 ($ cts.)	Penalty ($ cts.)	Collections to First Monday in January 1951 ($ cts.)	Penalty ($ cts.)	Delinquent on First Monday in January 1951 ($ cts.)	Total Delinquent Tax and Penalty ($ cts.)	REMARKS
1		8					1.80	04		1.84	1	PAID IN FULL	MAY 25 1950	7683		1.84							
2		8					1.80	04		1.84	2	PAID IN FULL	MAY 6 1950										
3		8					1.80	04		1.84	3	PAID IN FULL	MAY 6 1950	5349		5.52							
4		8					1.80	04		1.84	4	PAID IN FULL	MAY 6 1950										
5		8					1.80	04		1.84	5	~~PAID IN FULL~~ PAID IN FULL	MAY 31 1950	10386		1.84							
6												PAID IN FULL	MAY 31 1950	10386		92							
7		8					1.80	04		1.84	6	PAID IN FULL	MAY 31 1950	10387		92							
8		8					1.80	04		1.84	7	PAID IN FULL	MAY 31 1950	10387		1.84							
9		8					1.80	04		1.84	8	PAID IN FULL	MAY 6 1950	5348		1.84							
10		8					1.80	04		1.84	9	2nd Half Paid	OCT 31 1950	14723							1.84	2.02	
											10	1st Half Paid	MAY 31 1950	10390		92		92					
11		8					1.80	04		1.84	11	PAID IN FULL	MAY 31 1950	10391		1.84							
12		8					1.80	04		1.84	12	PAID IN FULL	MAY 31 1950	10391		1.84							
13		8					1.80	04		1.84	13										1.84	2.02	
14		8					1.80	04		1.84	14										1.84	2.02	
15		8					1.80	04		1.84	15	PAID IN FULL	MAY 17 1950	6236		1.84							
16		5					1.12	02		1.14	16	PAID IN FULL	MAY 17 1950	6236		1.14							
17		5					1.12	02		1.14	17	Bd DR # 22732	1-12-51								~~1.14~~ 1.28		
18		5					1.12	02		1.14	18	PAID IN FULL	FEB 23 1950	2763	1.14								
19		5					1.12	02		1.14	19	PAID IN FULL	FEB 23 1950	2763	1.14								
20		5					1.12	03		1.14	20	PAID IN FULL	MAY 31 1950	7915		1.14							
		145			#1		32.60	76		33.36					2.28	23.44		92			5.52		

Assessment Roll and Tax List of Real Property in the Town of Sylvan, Cass County, Minnesota, for Taxes for the Year 1949.

Form 3C

	In Whose Name Assessed	To Whom Transferred	Description of Property: Subdivision	Sec. or Lot	Town or Block	Rng.	Number of Acres of Land: Acres	100ths	No. School District	Individual Personal Tax	Individual Real Tax	True and Full Valuations: Land Exclusive of Structures and Improvements	Buildings and Other Structures	Machinery Permanently Attached to Real Estate	Total True and Full Value	Assessed Valuations: Rural: Homestead Up to $4,000 20%	Over $4,000 and Non-Homestead 33⅓%	All Other: Homestead Up to $4,000 25%	Over $4,000 and Non-Homestead 40%	Machinery Permanently Attached to Real Estate 33⅓%	Total Assessed Value	Total Assessed Value Referred to the Board of Review	Final Equalized Value
												Dollars	Dollars	Dollars	Dollars	Dollars	Dollars	Dollars	Dollars	Dollars	Dollars	Dollars	Dollars
		Land + Allen	2nd Addn. to Sylvan Beach																				
1	Land + Allen			21					1	No													
2	" "			22						"													
3	Vernon R. + Ruth C. Olson			23						"													
4	Land + Allen			24						"													
5	"			25						"													
6	"			26						"													
7	"			27						"													
8	Earl M. + Alice J. Nelson			28						"													
9	"			29						"													
10																							
11																							
12																							
13																							
14																							
15																							
16																							
17																							
18																							
19																							
20																							

Cass County, Minnesota, for Taxes for the Year 1949.

	Sold for Taxes	Valuations by School Districts as Equalized by Department of Taxation: District No. 1 Rate 22 Mills	District No. 13 Rate 41 Mills	District No. Rate Mills	District No. Rate Mills	Tax including State Homestead Mills	State Tax on Non-Homestead 4.5 Mills	Special Taxes	Total Taxes	Paid	When Paid: Month Day Year	Number of Receipt	March Settlement 1950	June Settlement 1950	Penalty	November Settlement 1950	Penalty	Collections to First Monday in January 1951	Penalty	Delinquent on First Monday in January 1951	Total Delinquent Tax and Penalty	Remarks
		Dollars	Dollars	Dollars	Dollars	$ cts.	$ cts.	$ cts.	$ cts.				$ cts.	$ cts.	$ cts.	$ cts.	$ cts.	$ cts.	$ cts.	$ cts.	$ cts.	
1		5				1.12	02		1.14	PAID IN FULL	MAY 31 1950	7915		1.14								
2		5				1.12	02		1.14	2nd Half Paid	OCT 31 1950	14733				57						
3		5				1.12	02		1.14	1st Half Paid	MAY 31 1950	10715								1.49	1.25	
4		5				1.12	02		1.14	2nd Half Paid	OCT 31 1950	14738				114						
5		5				1.12	02		1.14	1st Half Paid	MAY 31 1950	10717		1.14								
6		5				1.12	02		1.14	PAID IN FULL	FEB 28 1950	2763	1.14									
7		5				1.12	02		1.14	PAID IN FULL	FEB 28 1950	2763	1.14									
8		5				1.12	02		1.14	PAID IN FULL	FEB 28 1950	2763	1.14									
9		5				1.12	02		1.14	PAID IN FULL	FEB 28 1950	2763	1.14									
10																						
11																						
12																						
13																						
14																						
15																						
16																						
17																						
18																						
19																						
20																						
		45			#1	10.08	18		10.26				4.56	2.56T		1.71				1.14		

Assessment Roll and Tax List of Real Property in the Town of Sylvan, Cass County, Minnesota, for Taxes for the Year 1949.

Form 5C WILLIS-SAYRE COMPANY, MINNEAPOLIS

	IN WHOSE NAME ASSESSED	TO WHOM TRANSFERRED	DESCRIPTION OF PROPERTY: SUBDIVISION	Sec. of Lot	Town or Blog.	Number of Acres of Land: Acres	Number of Acres of Land: 100ths	No. School District	Information Transmitted to Co.	Information Transmitted to Co.	TRUE AND FULL VALUATIONS: LAND Exclusive of Structures and Improvements	BUILDINGS and Other Structures	MACHINERY Permanently Attached to Real Estate	TOTAL True and Full Value	ASSESSED VALUATIONS: RURAL: Homestead Up to $4,000 20%	RURAL: Over $4,000 and Non-Homestead 33⅓%	ALL OTHER: Homestead Up to $4,000 25%	ALL OTHER: Over $4,000 and Non-Homestead 40%	MACHINERY Permanently Attached to Real Estate 33⅓%	TOTAL ASSESSED VALUE	Total Assessed Valuation Equalized by Board of Review	FINAL EQUALIZED VALUE
											Dollars	Dollars	Dollars	Dollars	Dollars	Dollars	Dollars	Dollars	Dollars	Dollars	Dollars	Dollars
1	Irene L. Fisher	Land + Allen's 3rd Addn. to Sylvan Beach	Outlot	A				1	No													
2	Clayton A. Land + Frank L. + Alice M. Allen		"	B					"													
3	" " "		Lot	1					"													
4	" " "			2					"													
5	" " "			3					"													
6	" " "			4					"													
7	" " "			5					"													
8	" " "			6					"													
9	" " "			7					"													
10	" " "			8					"													
11	Olive + Rachel Wicklund			9					"													
12	Clayton A. Land + Frank L. + Alice M. Allen			10					"													
13	" " "			11					"													
14	" " "			12					"													
15	" " "			13					"													
16																						
17																						
18																						
19																						
20																						

VALUATIONS BY SCHOOL DISTRICTS AS EQUALIZED BY DEPARTMENT OF TAXATION

	District No. 1 Rate 22.1 Mills	District No. 23 Rate ..... Mills	District No. 1 Rate ..... Mills	District No. ..... Rate ..... Mills	District No. ..... Rate ..... Mills	Tax Including State Homestead ..... Mills	State Tax on Non-Homestead 4.5 Mills	SPECIAL TAXES	TOTAL TAXES	PAID	WHEN PAID: Month Day Year	Number of Receipt	March Settlement 1950	June Settlement 1950	Penalty	November Settlement 1950	Penalty	Collections to First Monday in January 1951	Penalty	Delinquent on First Monday in January 1951	Total Delinquent Tax and Penalty	REMARKS
	Dollars	Dollars	Dollars	Dollars	Dollars	Dollars	$ cts.	$ cts.	$ cts.				$ cts.	$ cts.	$ cts.	$ cts.	$ cts.	$ cts.	$ cts.	$ cts.	$ cts.	
1		3				61			61	2nd Half Paid 1st Half Paid	OCT 31 1950 MAY 31 1950	13990 16379		34		34						
2		3				61			61	2nd Half Paid 1st Half Paid	OCT 31 1950 MAY 31 1950	14723										
3		3				61			61	2nd Half Paid 1st Half Paid	OCT 31 1950 MAY 31 1950											
4		3				61			61	2nd Half Paid 1st Half Paid	OCT 31 1950 MAY 31 1950											
5		3				61			61	2nd Half Paid 1st Half Paid	OCT 31 1950 MAY 31 1950	14727				306						
6		3				61			61	2nd Half Paid 1st Half Paid	OCT 31 1950 MAY 31 1950	14715		306								
7		3				61			61	2nd Half Paid 1st Half Paid	OCT 31 1950 MAY 31 1950											
8		3				61			61	2nd Half Paid 1st Half Paid	OCT 31 1950 MAY 31 1950											
9		3				61			61	2nd Half Paid 1st Half Paid	OCT 31 1950 MAY 31 1950											
10		3				61			61	2nd Half Paid 1st Half Paid	OCT 31 1950 MAY 31 1950											
11		3				61			61	PAID IN FULL	MAY 31 1950	14716		61								
12		3				61			61	2nd Half Paid 1st Half Paid	OCT 31 1950 MAY 31 1950	14723										
13		3				61			61	2nd Half Paid 1st Half Paid	OCT 31 1950 MAY 31 1950											
14		3				61			61	2nd Half Paid 1st Half Paid	OCT 31 1950 MAY 31 1950	14715		136		136						
15		3				61			61	2nd Half Paid 1st Half Paid	OCT 31 1950 MAY 31 1950	14723										
16																						
17																						
18																						
19																						
20																						
		45			#1	1020			1020					544		476						

Assessment Roll and Tax List of Real Property in the ..... of Sylvan,

Form 5C WILLIS-DAYS COMPANY, MINNEAPOLIS

	IN WHOSE NAME ASSESSED	TO WHOM TRANSFERRED	DESCRIPTION OF PROPERTY: SUBDIVISION	Sec. or Lot	Town or Block	Rng.	Number of Acres of Land: Acres	100ths	No. School District	Indicate Homestead Tax or No	Indicate Agricultural Tax or No	TRUE AND FULL VALUATIONS: LAND Exclusive of Structures and Improvements	BUILDINGS and Other Structures	MACHINERY Permanently Attached to Real Estate	TOTAL True and Full Value	ASSESSED VALUATIONS: RURAL: Homestead Up to $4,000 20%	RURAL: Over $4,000 and Non-Homestead 33⅓%	ALL OTHER: Homestead Up to $4,000 25%	ALL OTHER: Over $4,000 and Non-Homestead 40%	MACHINERY Permanently Attached to Real Estate 33⅓%	TOTAL ASSESSED VALUE	Total Assessed Value as Equalized by the Board of Review	FINAL EQUALIZED VALUE
												Dollars	Dollars	Dollars	Dollars	Dollars	Dollars	Dollars	Dollars	Dollars	Dollars	Dollars	Dollars
1																							
2																							
3																							
4																							
5																							
6																							
7																							
8																							
9																							
10																							
11																							
12																							
13																							
14																							
15																							
16																							
17																							
18																							
19																							
20																							

Cass County, Minnesota, for Taxes for the Year 1949.

	SOLD FOR TAXES	VALUATIONS BY SCHOOL DISTRICTS AS EQUALIZED BY DEPARTMENT OF TAXATION: District No. ..... Rate ..... Mills	District No. ..... Rate ..... Mills	District No. 1 Rate 41 22 Mills	District No. 3 Rate 41 19.4 Mills	District No. 1 Rate 41 23.4 Mills	District No. ..... Rate ..... Mills	Tax Including State Homestead ..... Mills	State Tax on Non-Homestead 4.5 Mills	SPECIAL TAXES	TOTAL TAXES		PAID	WHEN PAID	Number of Receipt	March Settlement 1950	June Settlement 1950	Penalty	November Settlement 1950	Penalty	Collections to First Monday in January 1951	Penalty	Delinquent on First Monday in January 1951	Total Delinquent Tax and Penalty	REMARKS
		Dollars		Dollars	Dollars	Dollars	Dollars	$ cts.	$ cts.	$ cts.	$ cts.			Month Day Year		$ cts.	$ cts.	$ cts.	$ cts.	$ cts.	$ cts.	$ cts.	$ cts.		
1												1													
2												2													
3												3													
4												4													
5												5													
6												6													
7												7													
8												8													
9												9													
10	Grand	H.		17410	3339	974 =		21723				10													
11	Totals:	N.H.		18467	44377	43649 =		106493				11													
12				35877	47711	44623 =		128,211				12													
13												13													
14							#13	9504 44				14													
15							#1	16619 92	486 22		28765 44	15													
16							#1	10705 86				16													
17												17													
18												18													
19												19													
20												20													