ASSESSMENT & TAX LIST

Sylvan

1947

DIRECTIONS TO ASSESSOR

OFFICE OF COUNTY AUDITOR,

CASS County, APR 15 1947.

Floyd Anderson Assessor of the Town of Sylvan

According to the requirements of law, I herewith deliver to you the Assessment Books for the said Town of Sylvan for the year 1947,

containing a list of all Real Estate that has become subject to taxation since the Assessment of May 1, 1946, so far as the same have come to my knowledge from any source, and I hereby direct you to assess all Personal Property, and to make such changes in Real Estate as are required in the odd-numbered year, and make return thereof to me as required by the law prescribing your duties hereto annexed.

A form of the return to be signed by you is appended in this book.

L. E. Simon County Auditor.

Extracts from Laws Relating to the Listing of Personal Property.

(Section Numbers Refer to Minnesota Statutes 1945)

Sec. 272.01. PROPERTY SUBJECT TO TAXATION. All real and personal property in this state, and all personal property of persons residing therein, * * * is taxable, except such as is by law exempt from taxation.

WHEN LISTED AND ASSESSED

Sec. 273.01 * * * Personal Property shall be listed and assessed annually with reference to its value on May 1, and if acquired on that day, shall be listed by or for the persons acquiring it.

Sec. 273.22. By whom listed. Personal Property shall be listed in the manner following:

1. Every person of full age and sound mind, being a resident of this state, shall list all of his *** personal property.

2. He shall also list separately, and in the name of his principal, all assets and other personal property listed, leased, or otherwise controlled by him as agent or attorney.

3. The property of a minor, child or insane person shall be listed by his guardian or by the person having such property in charge.

4. The property of a person for whom benefit it is held in trust, shall be listed by the trustee of the estate of a deceased person, by the executor or administrator.

5. The property of a corporation whose assets are in the hands of a receiver, by such receiver.

6. The property of a body politic or corporate, by the proper agent or officer thereof.

7. The property of a firm or company, by a partner or agent thereof.

8. The property of manufacturers and others in the hands of an agent, by such agent in the name of his principal, as aforesaid.

Sec. 273.26. Where listed. Except as otherwise in this chapter provided, personal property shall be listed at the place where the owner, town, or district where owner, agent or trustee resides.

Sec. 273.27. Certain personal property where listed. All household goods and furniture, including clocks, musical instruments, sewing machines, wearing apparel of members of the family, and all personal property used by the owner for personal and family purposes, for the furnishing or enjoyment of the family residence, shall be listed and assessed in the district where the same is usually kept.

Sec. 272.29. Merchants and manufacturers. The personal property pertaining to the business of a merchant or of a manufacturer shall be listed in the town or district where his business is carried on ***.

Sec. 273.30. Farm property of non-resident. When the owner of livestock or other personal property connected with a farm does not reside on the farm, it shall be listed and assessed in the town or district, where the farm is situated. If the farm is situated in several towns or districts, it shall be listed and assessed in the town or district in which the principal place of business of such farm is located.

Sec. 273.32. Elevators, etc., on railroad. All elevators and warehouses, with the machinery and fixtures therein, situated upon the land of any railroad company which are not in good faith owned, operated and exclusively controlled by such company, shall be listed and assessed as personal property in the town or district where situated.

Sec. 273.33. Pipeline companies. Personal property of *** pipeline companies engaged in the business of transporting natural gas, gasoline or other petroleum products ** shall be listed and assessed in the county, town, or district where the same is usually kept.

Sec. 273.35. Personal property of electric light and power companies in cities and villages. Personal property of electric light and power companies having a fixed situs in any city, village, or borough in this state shall be listed and assessed where situated ***.

Sec. 273.37. Personal property of electric light and power companies outside of cities and villages. Personal property of any corporation, company, or association owning, operating or managing in the first class, of electric light and power companies, and of individuals and partnerships supplying electric power, and having a fixed situs outside of the corporate limits of any city, village or borough, shall be listed with and assessed by the commissioner of taxation in the county where situated.

Sec. 273.22. Merchants; Consignees. Every merchant required to list personal property shall be the owner of the property portable for the business as a merchant. No consignee within this state, nor the agent for taxation any property the property of a person other than the value of any property consigned to forwarded, if he has no interest in said property, and derives no profit from its sale.

Sec. 273.24. Manufacturers. Every manufacturer required to list personal property shall, when the value of all articles purchased, received, or otherwise held for the purpose of handling, conditioning, or in part, in any process of manufacturing, combining, rectifying or refining. Every manufacturer shall, in addition to having a manufacturing establishment of any kind shall list, as part of his manufacturing stock, the same to be sold in the same process, except such fixtures used or intended to be sold in any such process, except such fixtures as have been considered real property.

Sec. 273.44. Estates of decedents. The personal property of the estate of a deceased person shall be listed and assessed at the place of living at the time of his death.

Sec. 273.45. Persons under Guardianship. The personal property of persons under guardianship shall be listed and assessed where the guardian resides and of every other person under guardianship, where the ward resides.

Sec. 273.46. Assignees and receivers. Personal property in the hands of an assignee or receiver shall be listed and assessed at the place of taking before his appointment.

Sec. 273.47. Property moved between May and July. The owner of personal property removing from one county, town, or district to another between May 1 and July 1, shall be assessed in either in which he is first called upon by the assessor. A person moving into this state from another state between said dates shall list the property in the county, town, or district in which he resides, unless he shall make it appear that the property which he resides, unless he shall make it appear that the property is another state.

Sec. 273.48. Where listed in case of doubt. In case of doubt as to the proper place of listing personal property, the same shall be listed as in this chapter provided, if between places in the same county, town, or district, and assessing shall be determined by the county board of equalization; and if between different counties, or places in different counties, by the Commissioner of Taxation**.

Sec. 273.22. Lists to be verified. Every person required to list property for taxation shall make out and deliver to the assessor, upon blanks furnished by the county auditor, a list of all the personal property liable to be listed on May 1 of the current year. He shall also make separate statements in the manner of all personal property in his possession or under his control which ** he is required to list for taxation as agent or attorney, guardian, parent, trustee, executor, administrator, receiver, assenting officer, partner, firm, or in any other capacity.

Sec. 273.23. Information under oath. Whenever the assessor shall be of the opinion that the person listing property for himself or for any other person, company, or corporation, has not made a full, fair and complete list thereof, he may examine such person under oath in regard to the amount of the property he is required to list; and, if such person shall refuse to be so examined or to make oath, the assessor may list the property of such person or his principal according to his best judgment and information.

Sec. 273.66. Failure to obtain list. In case of failure to obtain a statement of personal property, the assessor shall ascertain the amount of value of such property, and the true value thereof. When requested, he shall be bound to deliver to the person assessed a copy of the statement showing the estimation of the property so listed.

Sec. 273.20. Assessor may enter dwellings, etc. Any officer authorized by law to assess property for taxation may, when necessary to the proper performance of his duties, enter any dwelling, house, building, or structure, and view the same and the property therein.

Sec. 620.05. False statement regarding taxes. Every person who is making any statement, oral or written, which is required or authorized by law to be made as a basis of imposing or reducing any tax or assessment, who shall wilfully make any such statement **shall be guilty of a gross misdemeanor.**

Sec. 273.11. Classification of property—Subdivision 1. How classified. All real and personal property subject to a general property tax and not subject to any gross earnings or other tax, shall be hereinafter classified for purposes of taxation as provided by this section.

Subdivision 2. Class 1. Iron ore whether assessed at city shall constitute Class one and shall be valued and assessed at fifty (50) per cent of the full and true value thereof.

Subdivision 3. Class 2. All household goods and furniture, including clocks, musical instruments, sewing machines, wearing apparel of members of the family and domestic purposes, or for the use of the owner for personal and domestic purposes, or for the furnishing or enjoyment of the family residence, shall constitute class two and shall be valued and assessed at 25 per cent of the full and true value thereof.

Subdivision 4. Class 3. All agricultural products, except as provided by class three "a" and class three "d," stocks of merchandise of all sorts together with the furniture and fixtures, all tools, implements, materials and manufactured articles, all tools, implements and machinery used for any purpose or otherwise, except as provided by class three "a" and all real estate, which is rural in character and devoted or adaptable to rural but not necessarily agricultural use, except as provided by class three and three "b" hereof, shall constitute class three and shall be valued and assessed at 33⅓ per cent of the full and true value thereof.

Subdivision 5. Class 3a. All agricultural products in the hands of the producer shall constitute class three "a" and shall be valued and assessed at 10 per cent of full and true value thereof.

* * *

Subdivision 8. Class 3d. Livestock, poultry, all horses, mules, and tools used exclusively for agricultural purposes, all agricultural implements and machinery used by the owner in any agricultural pursuit shall constitute class three "d" and shall be valued and assessed at 20 per cent of the full and true value thereof.

Subdivision 9. Class 4. All property not included in the preceding classes shall constitute class four and shall be valued and assessed at forty (40) per cent of the full and true value thereof.

Section 273.03, Minnesota Statutes 1945. Assessment; Mode. The county auditor shall annually provide the necessary assessment books and blanks at the expense of the county, for and to correspond with each assessment district. He shall make out, in the real property assessment book, complete lists of all lands or lots subject to taxation, showing the names of the owners, if to him known, and, if unknown so stated opposite each tract or lot, the number of acres, and the lots or parts of lots or blocks, included in each description of property. * *

The assessors shall meet at the office of the county auditor *on a day to be fixed by the Commissioner of Taxation* for the purpose of receiving instructions as to their duties under the laws of the state. * * *

INDEX TO SECTIONS

SECTION	PAGE
Sec. 1	
" 2	
" 3	
" 4	
" 5	
" 6	
" 7	
" 8	
" 9	
" 10	
" 11	
" 12	
" 13	
" 14	
" 15	
" 16	
" 17	
" 18	
" 19	
" 20	
" 21	
" 22	
" 23	
" 24	
" 25	
" 26	
" 27	
" 28	
" 29	
" 30	
" 31	
" 32	
" 33	
" 34	
" 35	
" 36	

For Convenience of Auditor in Showing Boundaries of School Districts

Part of 133-29; 133-30 & Part of 132-29

Township No. ..... Range No. ..... Mer. P. M.

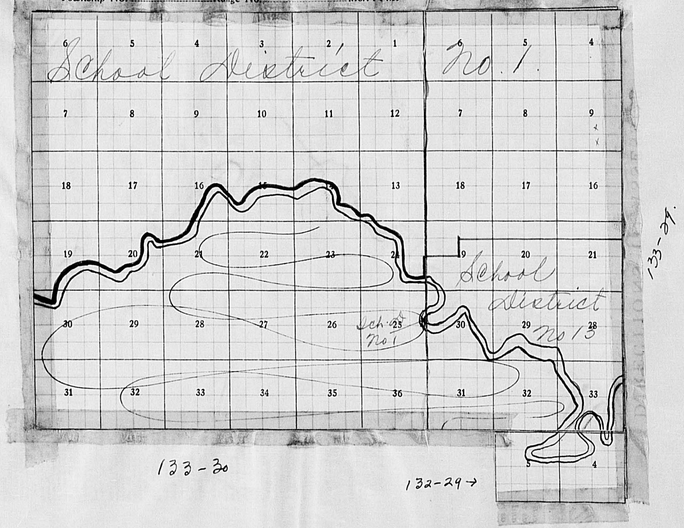

Returns Showing Grain Received in or Handled by Elevators, Warehouses and Mills in the ..... of ..... in the County of ..... for the Year Ending May 1, 1947.

WILLIS-BARS COMPANY, MINNEAPOLIS

NAMES OF OWNERS	ADDRESS	Bushels of Wheat	Bushels of Soy Beans	Bushels of Flax	Total No. of Bushels of Wheat, Soy Beans and Flax	★ Tax of 1/5 Mill per Bushel (Dollars, Cts.)	Bushels of Corn	Bushels of Barley	Bushels of Rye	Bushels of Oats	Bushels of Buckwheat	Bushels of all Other Grains	Total No. Bushels Corn, Barley, Rye, Oats, Buckwheat and all Other Grains	★ Tax of 1/5 Mill Per Bushel (Dollars, Cts.)	★ Total Tax (Dollars, Cts.)	REMARKS

Note ★ Assessors will not fill these Columns

List of Lands in the ..... of ....., County of ....., Minn., for the Year 19....., Which have Become Homesteads or Ceased to be Homesteads

SINCE THE LAST REAL ESTATE ASSESSMENT DATE

Form 234 Miller-Davis Company, Minneapolis, State Form No. 67

LANDS BECOMING HOMESTEADS

NAME OF OWNER	School District	DESCRIPTION OF PROPERTY: SUBDIVISION	Sec. or Lot	Town or Block	Range	Number of Acres of Land: Acres	100ths	
Gilbert Tessmer	1	N W. 1/4 of Sec 8	8	133	30	160		✓
George Cole	1	Lot 1	18	133	30	45	68	✓
George Cole	1	Lot 2	18	133	30	45	84	✓
E J Dorsey	1	N 1/2 of S W 1/4	17	133	30	80		✓
E J. Dorsey	1	W 1/2 of N W 1/4	17	133	30	80		✓
Max Dahms	1	S 1/2 of N.E 1/4	9	133	30	80		✓
Guy Smith	1	N 1/2 of N 1/2	18	133	29	146		✓
Guy Smith	1	S W 1/4 N W 1/4	17	133	29	30		✓
V. D Anderson	1	S E 1/4	7	133	29	150		✓
Arthur W Brown	13	Lot 5	29	133	29	428		✓
" " "	13	Lot 1	29	133	29	215		✓
" " "	13	N E 1/4 of S.E. 1/4	29	133	29	40		✓
Franklin C Loveland	13	N E 1/4 of S E 1/4	19	133	29	40		✓
Franklin C Loveland	13	S.W. 1/4 of S E 1/4	19	133	29	40		✓
Franklin C Loveland	13	S E 1/4 of S E 1/4	19	133	29	40		✓

LANDS CEASING TO BE HOMESTEADS

NAME OF OWNER	School District	DESCRIPTION OF PROPERTY: SUBDIVISION	Sec. or Lot	Town or Block	Range	Number of Acres of Land: Acres	100ths

INCREASE OR DECREASE in Value of Property Heretofore Assessed, by the Erection or Destruction of Buildings or Structures Thereon

Platted Property Assessed at 40 Per Cent of True and Full Value.
(Homesteads up to $4,000 True and Full Value 25 Per Cent.)

Unplatted Property Assessed at 33⅓ Per Cent of True and Full Value.
(Homesteads up to $4,000 True and Full Value 20 Per Cent.)

FORM 3 MILLER-PAYNE CONSTANT, BOZEMAN, MONT.

NAMES OF PROPERTY OWNERS	DESCRIPTION	Sec. or Lot	Town or Block	Rng.	True and Full Value of Structures worth more than $100 each Dollars	KIND OF STRUCTURES	Assessed Value of Additional Structures Dollars	Reduction of Assessed Value on Account of Loss occasioned by Fire, Flood or otherwise Dollars	

INCREASE OR DECREASE in Value of Property Heretofore Assessed, by the Erection or Destruction of Buildings or Structures Thereon

Platted Property Assessed at 40 Per Cent of True and Full Value.
(Homesteads up to $4,000 True and Full Value 25 Per Cent.)

Unplatted Property Assessed at 33⅓ Per Cent of True and Full Value.
(Homesteads up to $4,000 True and Full Value 20 Per Cent.)

FORM 3 MILLER-PAYNE CONSTANT, BOZEMAN, MONT.

NAMES OF PROPERTY OWNERS	DESCRIPTION	Sec. or Lot	Town or Block	Rng.	True and Full Value of Structures worth more than $100 each Dollars	KIND OF STRUCTURES	Assessed Value of Additional Structures Dollars	Reduction of Assessed Value on Account of Loss occasioned by Fire, Flood or otherwise Dollars	
Clayton A Land	Lot 1 of Land & Allen first add'n to Sylvan Beach	Pt 2 & Pt 2 Lot 11	133	30	275	Cabin & Garage			✓
Frank J. & Albert L McLain	Sylvan Beach	41	1		100	Cabin			✓
Emil B Anderson	Lot 1	30	133	30	150	Cabin			✓
Ned R. & Imogene Y. Loveland	Lot 9	30	133	29	200	Partly Finished House			✓
Olaf Bjarnstad	Tract E of Lot 2	33	133	29	200	Partly Finished House			✓

continued over next page

INCREASE OR DECREASE in Value of Property Heretofore Assessed, by the Erection or Destruction of Buildings or Structures Thereon

Platted Property Assessed at 40 Per Cent of True and Full Value. (Homesteads up to $4,000 True and Full Value 25 Per Cent.)

Unplatted Property Assessed at 33⅓ Per Cent of True and Full Value. (Homesteads up to $4,000 True and Full Value 20 Per Cent.)

FORM 9 · BILLES-SAYRE COMPANY, MINNEAPOLIS

NAMES OF PROPERTY OWNERS	DESCRIPTION	Sec. or Lot	Town or Block	Rng.	True and Full Value of Structures worth more than $100 each (Dollars)	KIND OF STRUCTURES	Assessed Value of Additional Structures (Dollars)	Reduction of Assessed Value on Account of Loss occasioned by Fire, Flood or otherwise (Dollars)
Amil Berndt	W½ of NE¼ Sec 17	17	133	30	150	silo		✓
E. J. Dorsey	S.E. ¼ of NW¼	17	133	30	150	Garage		✓
Leslie Pitz	SW¼ of SW¼	3	133	30	100	Garage		✓
Charley Woodhouse	NW¼ of SW¼	18	133	29	650	House		✓
Arnold Gravley	Part of SE¼ of NE¼	4	133	29	125	Silo		✓
George Prine	Lot 1	28	133	29	200	House		✓
J. J. Marlowe	Lot 2	19	133	29	125	House		✓
Franklin C Loveland	SW¼ of SE¼	19	133	29	250	House		✓
Walter Punkes	3 acs of NE¼ of N.E¼	15	133	30	100	2 cabins		✓
Elmer Erickson	Lot 23 - Block 1 Sylvan Shady Shores				100	cabin		✓
"	Lot 4 - Block 3 "				100	cabin		✓
"	Lot 8 - Block 3 "				100	"		✓
Wm & Martha Kuehn	Lot 10 - Block 3 "				100	"		✓
Elmer Erickson	Lot 14 - Block 3 "				100	"		✓
"	Lot 5 - Block 4 "				100	"		✓
"	Lot 10 - Block 4 "				100	"		✓
"	Lot 11 - Block 4 "				100	"		✓
Delia Bailey	Lot 5 - Block 2 "				100	"		✓
Elmer Erickson	Lot 2 - Block 2 "				100	"		✓
Elmer Erickson	Lot 2 Block 3 "				100	"		✓
C. L & Lenora J Hauk	Lot 3 Block 1 "				100	"		✓

REAL PROPERTY BECOMING SUBJECT TO TAXATION SINCE THE LAST PREVIOUS ASSESSMENT OR OMITTED FROM ASSESSMENT ROLLS THE PREVIOUS YEARS.

Assessment of Taxable Real Property in the Twp of Sylvan, County of Cass, Minn., for the Year 1947.

Form 3½ · BILLES-SAYRE COMPANY, MINNEAPOLIS

	NAME OF OWNER	School District	DESCRIPTION OF PROPERTY: SUBDIVISION	Sec. or Lot	Twp. of Block	Rng.	Number of Acres of Land: Acres	Hundredths	Indicate Homestead Tax or No	Indicate Farm Property Tax or No	BY WHOM VALUED	TRUE AND FULL VALUATIONS: LAND Exclusive of Structures and Improvements (Dollars)	BUILDINGS and Other Structures (Dollars)	MACHINERY Permanently Attached to Real Estate (Dollars)	TOTAL True and Full Value (Dollars)	ASSESSED VALUATIONS: RURAL: Homestead Up to $4,000 20% (Dollars)	RURAL: Over $4,000 and Non-Homestead 33⅓% (Dollars)	ALL OTHER: Homestead Up to $4,000 25% (Dollars)	ALL OTHER: Over $4,000 and Non-Homestead 40% (Dollars)	MACHINERY Permanently Attached to Real Estate 33⅓% (Dollars)	TOTAL ASSESSED VALUE (Dollars)	FINAL EQUALIZED VALUE (Dollars)	
											State												
											County												
											Local												
	Denny McMains		SW¼ of SE¼	20	133	29	40	—			Assessor	200			200	40					40	✓	1
											State												
											County												
											Local												
2	" "		SE¼ of SE¼	"	"	"	40	—			Assessor	200			200	40					40	✓	2
											State												
											County												
											Local												
3											Assessor												3
											State												
											County												
											Local												
4											Assessor												4
											State												
											County												
											Local												
5											Assessor												5
											State												
											County												
											Local												
6											Assessor												6
											State												
											County												
											Local												
7											Assessor												7
											State												
											County												
											Local												
8											Assessor												8
											State												
											County												
											Local												
			Total Value as Equalized by								Assessor	400			400	80					80		

Assessment of

Form 354 DULUTH-BATES COMPANY, DUBUQUE

	NAME OF OWNER
1	
2	
3	
4	
5	
6	
7	
8	

Treasurer's Office, Cass County, Minnesota

RECEIVED this, the first Monday, being the 5th *day) of January, A. D. 1948, of* L. C. Peterson, *Auditor of said County, Minnesota, the Tax List of all Taxable Real and Personal Property in the* Town *of* Sylvan *in said County for the year A. D. 1947 as specified above and amounting to* ..... *Dollars*

Paul A. Jewell
County Treasurer.

Auditor's Office, Cass County, Minnesota

I, ... *Auditor of said County, and State of Minnesota, do hereby certify that the following is a correct list of the Taxes levied on the Real and Personal Property in the* ..... *of* ..... *for the year 1947.*

WITNESS my hand and official seal, the ..... *day of* ..... *1948.*

(SEAL)

..... *County Auditor.*

JAN - 3 1949 *194*

Office of County Treasurer, Cass County, Minnesota

To L. C. Peterson, ~~County Auditor~~:

Sir:—I herewith return to you the Tax List for the Town *of* Sylvan *in said County for the year 1947, heretofore received from you. I certify that I have compared the same with the duplicate receipts in your office, and have written opposite the amount of each tax so receipted the words "First Quarter Paid", "Second Quarter Paid", "Third Quarter Paid" or "Paid in full" as the case may be, and the number of my receipt given in discharge of said tax, and each tract or lot of real property against which the taxes remain unpaid is delinquent for said year.*

Yours respectfully,

Paul A. Jewell
County Treasurer.

Auditor's Office, Cass County, Minnesota

..... *194*

I hereby certify that on the first Monday in January 1949, I received of ..... *County Treasurer, the Tax List of the* ..... *of* ..... *in said County for the year 1947; that I have compared the said list with the Statements receipted for by said Treasurer, which are on file in my office, and that each tract or lot of real property therein against which the taxes, or any part thereof, remains unpaid are delinquent for said year.*

(SEAL)

..... *County Auditor.*

Assessment of

Form 356 WILLIAMS-DAVIS COMPANY, MINNEAPOLIS

TABULAR SCHEDULE OF VALUATIONS,

LEVIED IN THE Township OF Sylvan

RATES AND TAXES

COUNTY OF CASS, STATE OF MINNESOTA

	NAME OF OWNER			VALUATION BY SCHOOL DISTRICTS					RATE OF STATE TAXES					RATE OF COUNTY TAXES									RATE OF TOWN TAXES						
				Rural Land (other than Town Lots including Structures	Urban Town and City Lots (including Structures thereon	Personal Property	Total Value of all Property except Money and Credits		State Rev.	State Sch'l	Tchr. Ins.	State Debt	Total Rate of State Tax	Rev.	R. & B.	Welfare	Bonds and Int.			Total Rate of County Tax	Rev.	R. & B.	Drag Tax	State Loan					Total Rate of Town Tax
				Dollars	Dollars	Dollars	Dollars		Mills	Mills	Mills	Mills	Mills	Mills	Mills	Mills	Mills	Mills	Mills	Mills	Mills	Mills	Mills	Mills	Mills	Mills	Mills	Mills	Mills
1	1.			37,466	42,711	5488	85,605						3.02	22.	7.2	4.1.	1.1.			95.2	1.6	1.5.	1.						17.6
	13			42,710		627	43,337					NH	4.07																
2				80116	42,711	6115	128,942						7.09																
				Rural	Urban	O.P.	Total																						
3				122,827	—	6115	128,942																						
4	Real Estate	14.	21,680																										
	Pers. Prop.	NH	101,147																										
			6115																										
5			128,942																										
6																													
7																													
8																													

RATE OF SCHOOL TAXES

	Local 1 Mill	Special	State Loan	Dep.	Transp.	Tuition	Total Rate of Sch'l Tax	Total Rate of all Taxes
	Mills	Mills	Mills	Mills	Mills	Mills	Mills	Mills
A	1.	30.	10.8	42.	1.8		85.6	201.42
Ma	1.	60.	10.8	42.	1.8		115.6	231.42
	1.	36.9			1.8	16.3	61.	171.87

TAXES LEVIED

	LOCAL 1 MILL AND SPECIAL SCHOOL TAXES BY DISTRICTS							ALL OTHER TAXES		
	Local 1 Mill	Special	State Loan	Dep.	Transp.	Tuition	Total School Taxes	FUNDS	Rate	Amounts
A	3746	112218	40398	1571 10	6733		320199	State Revenue,		
Ma	4820	2891 94	52055	202440	8676		5571 85	State School,		
	4333	1699 14			7801	70639	24268 7	Teachers Insurance,		
								State Debt—Non-Homestead,		431.90
								State Debt—Homestead,		38946
										836.30
								County Revenue,		2836 85
								County Road and Bridge,		921 38
								County Welfare,		618 942
	12893	56 1326	92453	359550	23210	70639	11,200 71	Bonds and Interest		2321 06
										12,275.68
								Town Revenue,		206 31
								Town Road and Bridge,		1734 18
								Town Drag,		128 94
								Town State Loan,		2269.43
								School Local 1 Mill,		12893
								School Special,		56 1326
								School State Loan,		924 53
								Transportation		23210
								Tuition.		706 39
								Deficiency		359550
										11,200.71
										26,572.12

Total Levy, $26,572.

Total Number of Acres

Real Estate 25,119.40
Personal 1452.72
26,572.12

State of Minnesota, } ss
COUNTY OF CASS

I, J. L. Brown, Auditor of said County and State aforesaid, do hereby certify that the foregoing is a true and correct Schedule, showing the valuation of all the taxable property, in the Twp of Sylvan, in said County, the several rates of Taxation and Totals of the several Tax Funds levied thereon, for the year A. D. 1917.

Witness my hand and official seal, this 15 day of Oct A. D. 1917.

J. L. Brown
By ... Auditor.

SEAL

Assessment Roll and Tax List of Real Property in the Town of Sylvan, Cass County, Minnesota, for Taxes for the Year 1947.

Form 4 CD. MILLER-DAVIS COMPANY, MINNEAPOLIS

In Whose Name Assessed	To Whom Transferred	Description of Property: Subdivision	Sec. or Lot	Town. or Block	Rng.	Number of Acres of Land: Acres	100ths	No. School District	Indicate Homestead Tax by Ha	Indicate Non-Homestead Tax by Na	True and Full Valuations: Land Exclusive of Structures and Improvements (Dollars)	Buildings and Other Structures (Dollars)	Machinery Permanently Attached to Real Estate (Dollars)	Total True and Full Value (Dollars)	Assessed Valuations: Rural: Homestead Up to $4,000 20% (Dollars)	Rural: Over $4,000 and Non-Homestead 33⅓% (Dollars)	All Other: Homestead Up to $4,000 25% (Dollars)	All Other: Over $4,000 and Non-Homestead 40% (Dollars)	All Other: Machinery Permanently Attached to Real Estate 33⅓% (Dollars)	Total Assessed Value (Dollars)	Total Assessed Value as Revised by the Board of Review (Dollars)	Final Equalized Value (Dollars)
Adolph + Ethel Staub		1 ~~NE¼ of NE¼~~ Lot 1	4	132	29	5	474	13														
		2 ~~NW¼ of NE¼~~ " 1	5	132	29																	
		3 SW¼ of NE¼																				
		4 SE¼ of NE¼																				
		5																				
		6 NE¼ of NW¼																				
		7 NW¼ of NW¼																				
		8 SW¼ of NW¼																				
		9 SE¼ of NW¼																				
		10																				
		11 NE¼ of SW¼																				
		12 NW¼ of SW¼																				
		13 SW¼ of SW¼																				
		14 SE¼ of SW¼																				
		15																				
		16 NE¼ of SE¼																				
		17 NW¼ of SE¼																				
		18 SW¼ of SE¼																				
		19 SE¼ of SE¼																				
		20																				
						5	474															

Validations by School Districts as Equalized by Department of Taxation

Sold for Taxes	District No. ..... Rate ..... Mills (Dollars)	District No. ..... Rate ..... Mills (Dollars)	District No. 13 Rate 21.14 Mills (Dollars)	District No. ..... Rate ..... Mills (Dollars)	District No. ..... Rate ..... Mills (Dollars)	District No. ..... Rate ..... Mills (Dollars)	Tax including State Homestead ..... Mills ($ cts.)	State Tax on Non-Homestead 4.07 Mills ($ cts.)	Special Taxes ($ cts.)	Total Taxes ($ cts.)	Paid	When Paid (Month Day Year)	Number of Receipt	March Settlement 1948 ($ cts.)	June Settlement 1948 ($ cts.)	Penalty ($ cts.)	November Settlement 1948 ($ cts.)	Penalty ($ cts.)	Collections to First Monday in January 1919 ($ cts.)	Penalty ($ cts.)	Delinquent on First Monday in January 1919 ($ cts.)	Total Delinquent Tax and Penalty ($ cts.)	Remarks
1			$274				4708			4708	1	1st Half Paid JUL 10 1948	10584		2354						2354	2354	
2											2												
3											3												
4											4												
5											5												
6											6												
7											7												
8											8												
9											9												
10											10												
11											11												
12											12												
13											13												
14											14												
15											15												
16											16												
17											17												
18											18												
19											19												
20											20												
			$274			#13	4708			4708													

Assessment Roll and Tax List of Real Property in the Town of Sylvan, Cass County, Minnesota, for Taxes for the Year 1947.

Form 4 CD. MILLER-DAVIS COMPANY, MINNEAPOLIS

	IN WHOSE NAME ASSESSED	TO WHOM TRANSFERRED	DESCRIPTION OF PROPERTY: SUBDIVISION	Sec. or Lot	Town. or Block	Rng.	Number of Acres of Land (Acres)	(100ths)	Indicate Homestead by No	Indicate Agricultural by No or Ru	No. School District	TRUE AND FULL VALUATIONS: LAND Exclusive of Structures and Improvements (Dollars)	BUILDINGS and Other Structures (Dollars)	MACHINERY Permanently Attached to Real Estate (Dollars)	TOTAL True and Full Value (Dollars)	ASSESSED VALUATIONS: RURAL: Homestead Up to $4,000 20% (Dollars)	RURAL: Over $4,000 and Non-Homestead 33⅓% (Dollars)	ALL OTHER: Homestead Up to $4,000 25% (Dollars)	ALL OTHER: Over $4,000 and Non-Homestead 40% (Dollars)	MACHINERY Permanently Attached to Real Estate 33⅓% (Dollars)	TOTAL ASSESSED VALUE (Dollars)	Total Assessed Value as Equalized by the Board of Review (Dollars)	FINAL EQUALIZED VALUE (Dollars)
	Arnold Gravley		1 Lot 1 less 33.2 acc ~~N½ of NE¼~~	4	133	29	4	25	1														
	Geo. B. Anderson		2 ~~NW¼ of NE¼~~ Lot 2				37	25															
	Severn J. Anderson		3 SW¼ of NE¼ less 8.9 acc				31	10															
	Arnold Gravley		4 Part of SE¼ of NE¼				25	20															
	Minn Power + Light Co.		5 33.2 acc of Lot 1 + 14.8 acc of SE¼ of NE¼				48																
	Ernest + Gladys Quackenbush		6 ~~NE¼ of NW¼~~ Lot 3 } less 64.45 acc																				
	"		7 ~~NW¼ of NW¼~~ Lot 4 } to Minn Power				68	45															
	"		8 SW¼ of NW¼ } + Light Co.																				
	"		9 SE¼ of NW¼ }																				
	Minn. Power + Light Co.		10 8.9 acc of SW¼ of NE¼				8	90															
	Severn J. Anderson		11 NE¼ of SW¼				40																
	Minn Power + Light Co.		12 NW¼ of SW¼				40																
	"		13 SW¼ of SW¼				40																
	Severn J. Anderson		14 SE¼ of SW¼				40																
	Minn. Power + Light Co.		15 64.45 acc of Lots 3 + 4 + 2½ of NW¼				64	45															
	Geo. B. Anderson		16 NE¼ of SE¼				40																
	Severn J. Anderson		17 NW¼ of SE¼				40																
	~~Geo. B. Anderson~~ Gladys Peterson		18 SW¼ of SE¼				40																
	" " "		19 SE¼ of SE¼				40																
			20																				
							667	60															

175 Lake added

VALUATIONS BY SCHOOL DISTRICTS AS EQUALIZED BY DEPARTMENT OF TAXATION

	SOLD FOR TAXES	District No. ..... Rate ..... Mills	District No. ..... Rate ..... Mills	District No. ..... Rate ..... Mills	District No. ..... Rate ..... Mills	District No. ..... Rate ..... Mills	Tax including State Tax on Non-Homestead ..... Mills	State Tax on Non-Homestead ..... Mills	SPECIAL TAXES	TOTAL TAXES	PAID	WHEN PAID (Month Day Year)	Number of Receipt	March Settlement 1948	June Settlement 1948	Penalty	November Settlement 1948	Penalty	Collections to First Monday in January 1949	Penalty	Delinquent on First Monday in January 1949	Total Delinquent Tax and Penalty	REMARKS
		Dollars	Dollars	Dollars	Dollars	Dollars	Dollars	$ cts.	$ cts.	$ cts.				$ cts.	$ cts.	$ cts.	$ cts.	$ cts.	$ cts.	$ cts.	$ cts.	$ cts.	
1		4 10					2 02			2 02	2nd Half Paid	OCT 30 1948	12797		1 01		1 01						
2		1 44					29 00	58		29 58	1st Half Paid	JUN 15 1948	7721				14 79						
3		75					15 10	30		15 40	2nd Half Paid	OCT 22 1948	12944				7 70						
4		4 163					32 84			32 84	1st Half Paid	JUN 9 1948	7829		16 42		16 42						
5		129					25 98	52		26 50	2nd Half Paid	OCT 11 1948	11826				13 25						
6											1st Half Paid	JUN 21 1948	8775										
7		4 253					50 96			50 96	2nd Half Paid	OCT 30 1948	12704				25 48						Bal due 50 96
8											1st Half Paid	JUN 15 1948	7721										
9											2nd Half Paid	OCT 22 1948	12944										
10		28					5 64	12		5 76	PAID IN FULL	JUL 21 1948	10890		5 76								
11		77					15 50	32		15 82	2nd Half Paid	OCT 11 1948	11826				7 91						
12		97					18 54	38		18 92	1st Half Paid	JUN 21 1948	8775		7 91								
13		97					18 54	38		18 92	2nd Half Paid	OCT 20 1948	12658		18 92								
14		97					18 54	38		18 92	1st Half Paid	JUL 21 1948	10890				18 92						
15		173					34 84	70		35 54	2nd Half Paid	OCT 20 1948	12658				9 46						
16	SOLD FOR TAXES	83					16 72	34		17 06	1st Half Paid	JUN 21 1948	8775		9 46								
17		97					18 54	38		18 92	2nd Half Paid	OCT 11 1948	11826				9 46						
18		80					16 12	32		16 44	1st Half Paid	JUN 21 1948	8775		9 46								
19		94					18 94	38		19 32	PAID IN FULL	OCT 29 1948	12660				35 76	1 25			17 06		
20											PAID IN FULL	OCT 29 1948	12660										
		11 426																					
		1251																					
		1677																					

HA 3787 ~~3840~~ 842 92

33978 5/10

Assessment Roll and Tax List of Real Property in the Town of Sylvan, Cass County, Minnesota, for Taxes for the Year 1947.

Form 4 C.D. MILLER-DATE COMPANY, MINNEAPOLIS

	In whose name assessed	To whose transferred	Description of property: Subdivision	Sec. or Lot	Town or Block	Rng.	Number of Acres of Land: Acres	100ths	No. School District	Indicate items assessed for Tax Yes or No	Indicate items assessed for Tax Yes or No	True and Full Valuations: Land Exclusive of Structures and Improvements (Dollars)	Buildings and Other Structures (Dollars)	Machinery Permanently Attached to Real Estate (Dollars)	Total True and Full Value (Dollars)	Assessed Valuations: Rural: Homestead Up to $4,000 20% (Dollars)	Rural: Over $4,000 and Non-Homestead 33⅓% (Dollars)	All Other: Homestead Up to $4,000 25% (Dollars)	All Other: Over $4,000 and Non-Homestead 40% (Dollars)	All Other: Machinery Permanently Attached to Real Estate 33⅓% (Dollars)	Total Assessed Value (Dollars)	Total Assessed Value as Equalized by the Board of Review (Dollars)	Final Equalized Value (Dollars)
1	Chas. G. + Caroline Peterson		~~NE¼ of NE¼~~ Lot 1	5	133	29	36	36	1														
2	"		~~NW¼ of NE¼~~ " 2				36	28															
3	"		SW¼ of NE¼				40																
4	"		SE¼ of NE¼				40																
5																							
6	~~Brower + Laura Peterson~~ Harold Gale Peterson + Irene Peterson		~~NE¼ of NW¼~~ " 3				36	24															
7	" "	"	~~NW¼ of NW¼~~ " 4				36	14															
8	" "	"	SW¼ of NW¼				40																
9	" "	"	SE¼ of NW¼				40																
10																							
11	George + Lucy Clark		NE¼ of SW¼				40																
12	"		NW¼ of SW¼				40																
13	Brower + Laura Peterson		SW¼ of SW¼				40																
14	"		SE¼ of SW¼				40																
15																							
16	Emily + John W. Peterson		NE¼ of SE¼				40																
17	George + Lucy Clark		NW¼ of SE¼				40																
18	"		SW¼ of SE¼				40																
19	Minn Power + Light Co.		SE¼ of SE¼				40																
20																							
							125.02																

Valuations by School Districts as Equalized by Department of Taxation

	Sold for Taxes	Agricultural Dist. No. 1 Rate 24.00 Mills	District No. ..... Rate .... Mills	District No. ..... Rate .... Mills	District No. ..... Rate .... Mills	District No. ..... Rate .... Mills	District No. ..... Rate .... Mills	Tax including State Homestead ..... Mills	State Tax on Non-Homestead 4.7 Mills	Special Taxes	Total Taxes	Paid	When Paid (Month Day Year)	Number of Receipt	March Settlement 1948	June Settlement 1948	Penalty	November Settlement 1948	Penalty	Collections to First Monday in January 1949	Penalty	Delinquent as First Monday in January 1949	Total Delinquent Tax and Penalty	Remarks
		Dollars	Dollars	Dollars	Dollars	Dollars	Dollars	$ cts.	$ cts.	$ cts.	$ cts.				$ cts.	$ cts.	$ cts.	$ cts.	$ cts.	$ cts.	$ cts.	$ cts.	$ cts.	
1		H 59						11 88			11 88	1st Half Paid 2nd Half Paid	JUN 25 1948 OCT 30 1948											
2		H 273						54 98			54 98	1st Half Paid 2nd Half Paid	JUN 25 1948 OCT 30 1948	8886		4632		4632						
3		H 72						14 50			14 50	1st Half Paid 2nd Half Paid	JUN 25 1948 OCT 30 1948	12715										
4		H 56						11 28			11 28	1st Half Paid 2nd Half Paid	JUN 25 1948 OCT 30 1948											
5																								
6		H 75	Abatement # 3877					15 10			15 10	2nd Half Paid 1st Half Paid	NOV 2 1948 JUL 17 1948							42 00	Abated			Sub. to Abt. on Int. and Penalty Abated
7		H 210	"		"			42 30			42 30	2nd Half Paid 1st Half Paid	NOV 2 1948 JUL 17 1948											
8		H 64	"		"			12 90			12 90	2nd Half Paid 1st Half Paid	NOV 2 1948 JUL 17 1948	12789 10625		42 00								
9		H 68	"		"			13 70			13 70	2nd Half Paid 1st Half Paid	NOV 2 1948 JUL 17 1948											
10																								
11		H 69						13 90			13 90	2nd Half Paid 1st Half Paid	OCT 29 1948 OCT 29 1948	12345 12332		13 40		13 40						
12		H 64						12 90			12 90	1st Half Paid 2nd Half Paid	JUN 9 1948 NOV 2 1948											
13		H 326	Abatement # 3877					65 66			65 66	1st Half Paid 2nd Half Paid	JUL 17 1948 NOV 2 1948	12789 10625		39 98				39 98	abated "			Penalty Abated Sub. to Abt. of Int. and Pen.
14		H 71	"		"			14 30			14 30	1st Half Paid	JUL 17 1948											
15																								
16		9						18 54	38		18 92	1st Half Paid 2nd Half Paid	OCT 29 1948 JUN 21 1949	8967 8774		9 46		9 46						
17		H 319						64 26			64 26	1st Half Paid 2nd Half Paid	OCT 29 1948 JUN 9 1949	12345 12332		40 49		40 49						
18		H 83						16 72			16 72	1st Half Paid 2nd Half Paid	OCT 29 1948 JUN 9 1949											
19		107						21 56	44		22 00	1st Half Paid 2nd Half Paid	JUL 21 1948 OCT 20 1948	10869 12811		110 00		110 00						
20																								
		H 1509 194 2005					#1	40 48 H 4246	82 80		40 53													

Assessment Roll and Tax List of Real Property in the Town of Sylvan, Cass County, Minnesota, for Taxes for the Year 1947.

Form 4 CD—LILLY-DICKS COMPANY, MINNEAPOLIS

In Whose Name Assessed	To Whom Transferred	Description of Property: Subdivision	Sec. or Lot	Town. or Block	Rng.	Number of Acres of Land (Acres, 100ths)	No. School District	Indicate Homestead Tax by "H"	Indicate Agricultural Tax by "Ag"	True and Full Valuations: Land Exclusive of Structures and Improvements (Dollars)	Buildings and Other Structures (Dollars)	Machinery Permanently Attached to Real Estate (Dollars)	Total True and Full Value (Dollars)	Assessed Valuations, Rural: Homestead Up to $4,000 20% (Dollars)	Rural: Over $4,000 and Non-Homestead 33⅓% (Dollars)	All Other: Homestead Up to $4,000 25% (Dollars)	All Other: Over $4,000 and Non-Homestead 40% (Dollars)	Machinery Permanently Attached to Real Estate 33⅓% (Dollars)	Total Assessed Value (Dollars)	Total Assessed Value as Equalized by the Board of Review (Dollars)	Final Equalized Value (Dollars)
John & Myrtle F. Bratrud																			Abate. #3261		
~~Hans Christian Jensen~~		1 ~~NE¼ of NE¼ Lot 1~~	6	133	29	36.66	1														
" " "		2 ~~NW¼ of NE¼~~ " 2				37.78													" "		
Charles S. & Caroline Peterson		3 SW¼ of NE¼				40															
"		4 SE¼ of NE¼				40															
		5																			
		6 NE¼ of NW¼																			
		7 NW¼ of NW¼																			
		8 SW¼ of NW¼																			
		9 SE¼ of NW¼																			
		10																			
Ella Nordine		11 NE¼ of SW¼				40.47															
"		12 NW¼ of SW¼				40.65															
"		13 SW¼ of SW¼				40															
"		14 SE¼ of SW¼				40															
		15																			
Brower Peterson		16 NE¼ of SE¼				40															
"		17 NW¼ of SE¼				40															
"		18 SW¼ of SE¼				40															
"		19 SE¼ of SE¼				40															
		20																			

475.60

Valuations by School Districts as Equalized by Department of Taxation: District No. ..... Rate ..... Mills; District No. ..... Rate ..... Mills; District No. ..... Rate ..... Mills; District No. ..... Rate ..... Mills; District No. ..... Rate ..... Mills

	Sold for Taxes	Agric. Rate 201.48 Mills	Tax including State Homestead ..... Mills	State Tax on Non-Homestead 42.7 Mills	Special Taxes	Total Taxes	Paid	When Paid (Month Day Year)	Number of Receipt	March Settlement 1948	June Settlement 1948	Penalty	November Settlement 1948	Penalty	Collections to First Monday in January 1949	Penalty	Delinquent on First Monday in January 1949	Total Delinquent Tax and Penalty	Remarks
		Dollars	Dollars	Dollars	Dollars	Dollars													
1		H 48	9.66			9.66	PAID IN FULL	DEC 30 1948	3678						20.14	16			~~Bal. due 18.13~~
2		H 52	10.48			10.48	PAID IN FULL	DEC 30 1948											
3		97	18.54	38		18.92	1st Half Paid / 2nd Half Paid	JUN 5 1948 / OCT 30 1948	8888 / 9788		18.91		18.13						
4		97	18.54	38		18.92	1st Half Paid / 2nd Half Paid	JUN 5 1948 / OCT 30 1948											
5																			
6																			
7																			
8																			
9																			
10																			
11		H 55	11.08			11.08	2nd Half Paid / 1st Half Paid	OCT 27 1948 / JUN 9 1948	12147 / 7775		26.69		25.69						
12		H 55	11.08			11.08	2nd Half Paid / 1st Half Paid	OCT 27 1948 / JUN 9 1948											
13		H 67	13.50			13.50	2nd Half Paid / 1st Half Paid	OCT 27 1948 / JUN 9 1948											
14		H 78	15.72			15.72	2nd Half Paid / 1st Half Paid	OCT 27 1948 / JUN 9 1948											
15																			
16		76	Abatement #3872	15.30	30	15.60	2nd Half Paid / 1st Half Paid	NOV - 2 1948 / JUL 17 1948	2787 / 6023		37.48				Abated				~~Penalty Abated~~
17		76	" "	15.30	30	15.60	2nd Half Paid / 1st Half Paid	NOV - 2 1948 / JUL 17 1948							"				~~Int. Bal. of Pen.~~
18		76	" "	15.30	30	15.60	2nd Half Paid / 1st Half Paid	NOV - 2 1948 / JUL 17 1948							"				
19		137	" "	27.60	56	28.16	2nd Half Paid / 1st Half Paid	NOV - 2 1948 / JUL 17 1948							"				
20																			
		H 385	#1 18210	222		18432													
		547																	
		704																	

18.432 / 324

Assessment Roll and Tax List of Real Property in the Town of Sylvan, Cass County, Minnesota, for Taxes for the Year 1947.

Form 4 CD. MILLER-DAVIS COMPANY, MINNEAPOLIS

	IN WHOSE NAME ASSESSED	TO WHOM TRANSFERRED	DESCRIPTION OF PROPERTY: SUBDIVISION	Sec. or Lot	Town or Block	Rng.	Number of Acres of Land (Acres / 100ths)	No. School District	Indicate Homestead Yes or No	Indicate Agricultural Land Yes or No	TRUE AND FULL VALUATIONS: LAND Exclusive of Structures and Improvements (Dollars)	BUILDINGS and Other Structures (Dollars)	MACHINERY Permanently Attached to Real Estate (Dollars)	TOTAL True and Full Value (Dollars)	ASSESSED VALUATIONS: RURAL: Homestead Up to $4,000 20% (Dollars)	RURAL: Over $4,000 and Non-Homestead 33⅓% (Dollars)	ALL OTHER: Homestead Up to $4,000 25% (Dollars)	ALL OTHER: Over $4,000 and Non-Homestead 40% (Dollars)	ALL OTHER: MACHINERY Permanently Attached to Real Estate 33⅓% (Dollars)	TOTAL ASSESSED VALUE (Dollars)	Total Assessed Value as Equalized by the Board of Review (Dollars)	FINAL EQUALIZED VALUE (Dollars)
1	Lorenz & Lorena Peterson ~~Harold Lahey & Irene Peterson~~		NE¼ of NE¼	7	133	29	40	1														
2	" "		NW¼ of NE¼				40															
3	" "		SW¼ of NE¼				40															
4	" "		SE¼ of NE¼				40															
5																						
6	Ella Nordine		NE¼ of NW¼				40															
7	"		~~NW¼ of NW¼~~ Lot 1				40.72															
8	William E. Staub		~~SW¼ of NW¼~~ " 2				40.68															
9	"		SE¼ of NW¼				40															
10																						
11	"		NE¼ of SW¼				40															
12	"		~~NW¼ of SW¼~~ " 3				40.64															
13	"		~~SW¼ of SW¼~~ " 4				40.62															
14	"		SE¼ of SW¼				40															
15																						
16	Peter Anderson		NE¼ of SE¼				40															
17	"		NW¼ of SE¼				40															
18	"		SW¼ of SE¼				40															
19	"		SE¼ of SE¼				40															
20							642.66															

VALUATIONS BY SCHOOL DISTRICTS AS EQUALIZED BY DEPARTMENT OF TAXATION

	SOLD FOR TAXES	Agri. Rate 20.7 Mills District No. 1 (Dollars)	District No. ..... Rate ..... Mills (Dollars)	District No. ..... Rate ..... Mills (Dollars)	District No. ..... Rate ..... Mills (Dollars)	District No. ..... Rate ..... Mills (Dollars)	Tax including State Homestead ..... Mills ($ cts.)	State Tax on Non-Homestead 4.27 Mills ($ cts.)	SPECIAL TAXES ($ cts.)	TOTAL TAXES ($ cts.)
1		H 55	Abate #3877				11 08			11 08
2		H 134	"	"			27 00			27 00
3		H 83	"	"			16 72			16 72
4		H 83	"	"			16 72			16 72
5										
6		H 77					15 50			15 50
7		H 217					43 70			43 70
8		96	Abate #3877				19 34	40		19 74
9		138	" #3877				27 86	56		28 36
10										
11		46	Abate #3877				9 26	18		9 44
12		58	"	"			11 68	24		11 92
13		180	"	"			36 26	74		37 00
14		86	"	"			17 32	36		17 68
15										
16	SOLD FOR TAXES	H 69					13 90			13 90
17	SOLD FOR TAXES	H 69					13 90			13 90
18	SOLD FOR TAXES	H 74					14 90			14 90
19	SOLD FOR TAXES	H 55					11 08			11 08
20										
		H 916				#1	306 16	248		308 64
		494								
		1524								

	PAID	WHEN PAID (Month Day Year)	Number of Receipt	March Settlement 1948 ($ cts.)	June Settlement 1948 ($ cts.)	Penalty ($ cts.)	November Settlement 1948 ($ cts.)	Penalty ($ cts.)	Collections to First Monday in January 1949 ($ cts.)	Penalty ($ cts.)	Delinquent on First Monday in January 1949 ($ cts.)	Total Delinquent Tax and Penalty ($ cts.)	REMARKS
1	2nd Half Paid 1st Half Paid	Nov 2 1948 JUL 17 1948								abated			
2	2nd Half Paid 1st Half Paid	Nov 2 1948 JUL 17 1948								"			Penalties abated
3	2nd Half Paid 1st Half Paid	Nov 2 1948 JUL 17 1948	6788 6625		35 76				35 76	"			~~Sylvan Twp. of Pen. Tenn.~~
4	2nd Half Paid 1st Half Paid	Nov 2 1948 JUL 17 1948								"			
5													
6	2nd Half Paid 1st Half Paid	OCT 27 1948 JUN 9 1948	2147 5255		29 60		29 60						
7	2nd Half Paid 1st Half Paid	OCT 27 1948 JUN 9 1948											
8	2nd Half Paid 1st Half Paid	Nov 2 1948 JUL 17 1948							24 05	abated			Penalty abated
9	2nd Half Paid 1st Half Paid	Nov 2 1948 JUL 17 1948	6787 6624		24 05								~~Sylvan Twp. of Pen. Tenn.~~
10													
11	2nd Half Paid 1st Half Paid	Nov 2 1948 JUL 17 1948								abated			Penalty abated
12	2nd Half Paid 1st Half Paid	Nov 2 1948 JUL 17 1948								"			
13	2nd Half Paid 1st Half Paid	Nov 2 1948 JUL 17 1948	2787 6655		38 02				38 02	"			~~Sylvan Twp. of Pen. Tenn.~~
14	2nd Half Paid 1st Half Paid	Nov 2 1948 JUL 17 1948								"			
15													
16											13 90		
17											13 90		
18											14 90		
19											11 08		
20													

Sylvan Twp. Pen. Tenn.

Assessment Roll and Tax List of Real Property in the Town of Sylvan, Cass County, Minnesota, for Taxes for the Year 1947.

Form 4 CD — ALLEN-DAVIS COMPANY, MINNEAPOLIS

In Whose Name Assessed	To Whom Transferred	Description of Property: Subdivision	Sec. or Lot	Town. or Block	Rng.	Number of Acres of Land: Acres	10ths	No. School District	Indicate Homestead by Yes or No	Indicate agricultural land by Yes or No	True and Full Valuations: Land Exclusive of Structures and Improvements (Dollars)	Buildings and Other Structures (Dollars)	Machinery Permanently Attached to Real Estate (Dollars)	Total True and Full Value (Dollars)	Assessed Valuations — Rural: Homestead Up to $4,000 20% (Dollars)	Rural: Over $4,000 and Non-Homestead 33⅓% (Dollars)	All Other: Homestead Up to $4,000 25% (Dollars)	All Other: Over $4,000 and Non-Homestead 40% (Dollars)	All Other: Machinery Permanently Attached to Real Estate 33⅓% (Dollars)	Total Assessed Value (Dollars)	Total Assessed Value as Equalized by the Board of Review (Dollars)	Final Equalized Value (Dollars)
Emily + John Paterson	State of Minnesota	1 NE¼ of NE¼		$	13329	40		1														
Minn Power + Light Co.		2 NW¼ of NE¼				40																
"		3 SW¼ of NE¼				40																
"		4 SE¼ of NE¼				40																
		5																				
Frank Sattler		6 NE¼ of NW¼				40																
"		7 NW¼ of NW¼				40																
"		8 SW¼ of NW¼ } less				63																
"		9 SE¼ of NW¼ } 17 acs																				
		10																				
Minn. Power + Light Co.		11 NE¼ of SW¼				40																
George Larsen		12 NW¼ of SW¼ } less				62																
"		13 SW¼ of SW¼ } 18 acs																				
Minn. Power + Light Co.		14 SE¼ of SW¼				40																
"		15 35 acs of S½ of NW¼ + W½ of SW¼				35																
O. H. McAninch		16 NE¼ of SE¼				40																
Minn. Power + Light Co		17 NW¼ of SE¼				40																
"		18 SW¼ of SE¼				40																
O. H. McAninch		19 SE¼ of SE¼				40																
		20																				
						640																

Valuations by School Districts as Equalized by Department of Taxation

Sold for Taxes	Agree 1947 Rate 20.7 Mills	District No. ..... Rate ..... Mills	District No. ..... Rate ..... Mills	District No. ..... Rate ..... Mills	District No. ..... Rate ..... Mills	District No. ..... Rate ..... Mills	District No. ..... Rate ..... Mills	Tax including State Homestead ..... Mills	State Tax on Non-Homestead 4.0 Mills	Special Taxes	Total Taxes	Paid	When Paid	Number of Receipt	March Settlement 1948	June Settlement 1948	Penalty	November Settlement 1948	Penalty	Collections to First Monday in January 1949	Penalty	Delinquent on First Monday in January 1949	Penalty	Total Delinquent Tax and Penalty	Remarks
	Dollars	Dollars	Dollars	Dollars	Dollars	Dollars	Dollars	$ cts.	$ cts.	$ cts.	$ cts.		Month Day Year		$ cts.	$ cts.	$ cts.	$ cts.	$ cts.	$ cts.	$ cts.	$ cts.	$ cts.	$ cts.	
Sold for Taxes	H 46							926			926	1 Forfeited													926 Cancelled
2	108							2176	44		2220	2 1st Half Paid / 2nd Half Paid	JUL 21 1948 / OCT 20 1948												
3	108							2176	44		2220	3 1st Half Paid / 2nd Half Paid	JUL 21 1948 / OCT 20 1948	10867 / 12058		3330		3330							
4	108							2176	44		2220	4 1st Half Paid / 2nd Half Paid	JUL 21 1948 / OCT 20 1948	10868 / 12059											
5												5													
6	H 179							3606			3606	6 PAID IN FULL	JUN 11 1948												
7	H 55							1108			1108	7 PAID IN FULL	JUN 11 1948	76 35		6526									
8	H 90							1812			1812	8 PAID IN FULL	JUN 11 1948												
9												9													
10												10													
11	108							2176	44		2220	11 1st Half Paid / 2nd Half Paid	JUL 21 1948 / OCT 20 1948	10869 / 12057		1110		1110							
12	H 168							3384			3384	12 PAID IN FULL	JUN 14 1948	7060		3384									
13												13													
14	108							2176	44		2220	14 1st Half Paid / 2nd Half Paid	JUL 21 1948 / OCT 20 1948	10870 / 12056		1110		1110							
15	94							1894	38		1932	15 1st Half Paid / 2nd Half Paid	JUL 21 1948 / OCT 20 1948	10871 / 12055		966		966							
16	H 55							1108			1108	16 PAID IN FULL	JUN 28 1948	6894		1108									
17	108							2176	44		2220	17 1st Half Paid / 2nd Half Paid	JUL 21 1948 / OCT 20 1948	10872 / 12054		2220		2220							
18	108							2176	44		2220	18 1st Half Paid / 2nd Half Paid	JUL 21 1948 / OCT 20 1948	10873 / 12053											
19	H 93							1874			1874	19 PAID IN FULL	JUN 28 1948	6894		1874									
20												20													
	H 686 / 850 / 1536						41	30944	346		31290														

Assessment Roll and Tax List of Real Property in the Town of Sylvan, Cass County, Minnesota, for Taxes for the Year 1947.

Form 4 C.D. BLAKE-DAVIS COMPANY, MINNEAPOLIS

In Whose Name Assessed	To Whom Transferred	Description of Property: Subdivision	Sec. or Lot	Town. or Block	Reg.	Number of Acres of Land: Acres	Units	No. School District	Information Found Too or No	Information Found Too or No	True and Full Valuations: Land Exclusive of Structures and Improvements (Dollars)	Buildings and Other Structures (Dollars)	Machinery Permanently Attached to Real Estate (Dollars)	Total True and Full Value (Dollars)	Assessed Valuations: Rural: Homestead Up to $4,000 20% (Dollars)	Rural: Over $4,000 and Non-Homestead 33⅓% (Dollars)	All Other: Homestead Up to $4,000 25% (Dollars)	All Other: Over $4,000 and Non-Homestead 40% (Dollars)	Machinery Permanently Attached to Real Estate 33⅓% (Dollars)	Total Assessed Value (Dollars)	Total Assessed Value Certified by the Board of Review (Dollars)	Final Equalized Value (Dollars)
John W. Paterson		1 NE¼ of NE¼	9	133	29	40		1														
"		2 NW¼ of NE¼				40																
Edwin Julius Paterson		3 SW¼ of NE¼				40																
"		4 ~~SE¼ of NE¼~~ Lot 3				36.75																
		5																				
Emily + John W. Paterson		6 NE¼ of NW¼				40																
"		7 NW¼ of NW¼				40																
Minn. Power + Light Co.		8 SW¼ of NW¼				40																
"		9 SE¼ of NW¼				40																
Lawrence Lapka		10 All E 6⅔ of SW¼ L. of Ry				14																
Alice + Ed. J. Paterson		11 W½ of NE¼ of SW¼				20																
Chester + Katherine Roff		12 NW¼ of SW¼				40																
Lawrence + Gertrude Lapka		13 SW¼ of SW¼ less Ry				36.34																
~~[illegible]~~		14 All SE¼ of SW¼ N. of Ry				14																
Ed. J. + Alice Paterson		15 E½ of NE¼ of SW¼				20																
John J. + Olga Bratton		16 ~~NW¼ of SE¼~~ Lot 1 less Ry				9.63																
"		17 ~~NW¼ of SE¼~~ Lot 2				39.60																
"		18 SW¼ of SE¼ less Ry				28																
		19 SE¼ of SE¼																				
		20																				
						538.32																

Validations by School Districts as Equalized by Department of Taxation

Agin District No. 1 Rate 24.4 Mills

Sold for Taxes	Dollars	District No. ..... Rate ..... Mills (Dollars)	District No. ..... Rate ..... Mills (Dollars)	District No. ..... Rate ..... Mills (Dollars)	District No. ..... Rate ..... Mills (Dollars)	Tax including State Homestead ..... Mills ($ cts.)	State Tax on Non-Homestead 4.2 Mills ($ cts.)	Special Taxes ($ cts.)	Total Taxes ($ cts.)
~~Sold for Taxes~~ H	40					8.06			8.06
2 H	46					9.26			9.26
3 H	146					29.40			29.40
4 H	14					2.82			2.82
5									
6 H	198					39.88			39.88
7 H	69					13.90			13.90
8	107					21.56	44		22.00
9	107					21.56	44		22.00
10 H	7					1.40			1.40
11 H	28					5.64			5.64
12 Sold for Taxes	92					18.54	38		18.92
13 Sold for Taxes H	113					22.76			22.76
14	32					6.44	14		6.58
15 H	30					6.04			6.04
16 H	39					7.86			7.86
17 H	64					12.90			12.90
18 H	38					7.66			7.66
19									
20									
H	837				#1	23568	140		23708
	598								
	1170					23466	138		

	Paid	When Paid: Month Day Year	Number of Receipt	March Settlement 1948 ($ cts.)	June Settlement 1948 ($ cts.)	Penalty ($ cts.)	November Settlement 1948 ($ cts.)	Penalty ($ cts.)	Collections to First Monday in January 1949 ($ cts.)	Penalty ($ cts.)	Delinquent on First Monday in January 1949 ($ cts.)	Total Delinquent Tax and Penalty ($ cts.)	Remarks
1	2nd Half Paid 1st Half Paid	OCT 20 1948 JUN 21 1948	8774 12567		8.64		8.64						
2	2nd Half Paid 1st Half Paid	OCT 20 1948 JUN 21 1948	8774 12567										
3	2nd Half Paid 1st Half Paid	OCT 30 1948 JUN 7 1948	6931 13267		16.11		16.11						
4	2nd Half Paid 1st Half Paid	OCT 30 1948 JUN 7 1948	6931 13267										
5													
6	2nd Half Paid 1st Half Paid	OCT 20 1948 JUN 21 1948	8774 12567		26.59		26.59						
7	2nd Half Paid 1st Half Paid	OCT 20 1948 JUN 21 1948	8774 12567										
8	1st Half Paid Balance Paid	JUN 21 1948 OCT 20 1948	12567 12567		22.30		21.80						Balance 21.80
9	1st Half Paid Balance Paid	JUN 21 1948 OCT 20 1948	12567 12567										
10	PAID IN FULL	JUN 19 1948	12480		1.40								
11	2nd Half Paid 1st Half Paid	OCT 30 1948 JUN 7 1948	13267 6931		2.82		2.82						
12											18.92		
13											22.76		
14	PAID IN FULL	JUN 9 1948	7230		6.58								
15	2nd Half Paid 1st Half Paid	OCT 30 1948 JUN 7 1948	13397 6931		3.02		3.02						
16	1st Half Paid 2nd Half Paid	NOV 19 1948	6253										
17	1st Half Paid 2nd Half Paid	NOV 19 1948 NOV 19 1948	6253 13562		14.21				14.21	1.14			
18	1st Half Paid 2nd Half Paid	NOV 19 1948	13562										
19													
20													

Assessment Roll and Tax List of Real Property in the Town of Sylvan, Cass County, Minnesota, for Taxes for the Year 1947.

Form 4 CD. 41-148-24-13 COMPANY, MINNEAPOLIS

	IN WHOSE NAME ASSESSED	TO WHOM TRANSFERRED	DESCRIPTION OF PROPERTY: SUBDIVISION	Sec. or Lot	Town or Block	Rng.	Number of Acres of Land: Acres	100ths	No. School District	Indicate Homestead Yes or No	Indicate Agricultural Yes or No	TRUE AND FULL VALUATIONS: LAND Exclusive of Structures and Improvements (Dollars)	BUILDINGS and Other Structures (Dollars)	MACHINERY Permanently Attached to Real Estate (Dollars)	TOTAL True and Full Value (Dollars)	ASSESSED VALUATIONS: RURAL: Homestead Up to $4,000 20% (Dollars)	RURAL: Over $4,000 and Non-Homestead 33⅓% (Dollars)	ALL OTHER: Homestead Up to $4,000 25% (Dollars)	ALL OTHER: Over $4,000 and Non-Homestead 40% (Dollars)	MACHINERY Permanently Attached by Real Estate 33⅓% (Dollars)	TOTAL ASSESSED VALUE (Dollars)	Total Assessed Value as Equalized by Board of Review (Dollars)	FINAL EQUALIZED VALUE (Dollars)
1	A. B. Birdsall		NE¼ of NE¼	16	133	29	40		1														
2	Louis M. Staub + Carrie Peterson		NW¼ of NE¼				40																
3	State of Minnesota		SW¼ of NE¼																				
4	Gilbert B. + May Birdsall		SE¼ of NE¼				40																
5																							
6	Lawrence Lapka		NE¼ of NW¼				40																
7	"		NW¼ of NW¼ less Ry				32																
8	Minn. Power + Light Co.		SW¼ of NW¼				40																
9	"		SE¼ of NW¼				40																
10																							
11	Phillip H. Holzman		NE¼ of SW¼				40																
12	Minn. Power + Light Co.		NW¼ of SW¼				40																
13	"		SW¼ of SW¼				40																
14	Phillip H. Holzman		SE¼ of SW¼				40																
15																							
16	Milton + Eileen Hradsky		NE¼ of SE¼				40																
17	Steven Kirz		NW¼ of SE¼				40																
18	"		SW¼ of SE¼				40																
19	Milton + Eileen Hradsky		SE¼ of SE¼				40																
20																							
							592																

	SOLD FOR TAXES	VALUATIONS BY SCHOOL DISTRICTS AS EQUALIZED BY DEPARTMENT OF TAXATION: District No. / Rate / Mills	District No. / Rate / Mills	District No. / Rate / Mills	District No. / Rate / Mills	District No. / Rate / Mills	Tax including State Homestead Mills	State Tax on Non-Homestead Mills	SPECIAL TAXES	TOTAL TAXES	PAID	WHEN PAID: Month Day Year	Number of Receipt	March Settlement 1948	June Settlement 1948	Penalty	November Settlement 1948	Penalty	Collections to First Monday in January 1949	Penalty	Delinquent on First Monday in January 1949	Total Delinquent Tax and Penalty	REMARKS
		Agri.																					
		Dollars	Dollars	Dollars	Dollars	Dollars	$ cts.	$ cts.	$ cts.	$ cts.				$ cts.	$ cts.	$ cts.	$ cts.	$ cts.	$ cts.	$ cts.	$ cts.	$ cts.	
1		H 55					11 08			11 08	1st Half Paid	JUN 1 - 1948	6440		5 54						5 54	6 69	
2		23					4 64	10		4 74	PAID IN FULL	JUN 2 0 1948	6890		4 94								
3																							
4		H 147					29 60			29 60	Pure Paid	JUN 1 - 1948	6440		19 5						10 09	11 10	10 09 due balance.
5																							
6		H 28					5 64			5 64	PAID IN FULL	JUL 10 1948											
7		H 46					9 26			9 26	PAID IN FULL	JUL 10 1948	2060		14 90								
8		107					21 56	44		22 00	1st Half Paid / 2nd Half Paid	JUL 21 1948 / OCT 20 1948											
9		107					21 56	44		22 00	1st Half Paid / 2nd Half Paid	JUL 21 1948 / OCT 20 1948	1857 / 1859		22 00		22 00						
10																							
11		46					9 26	18		9 44	PAID IN FULL	FEB 25 1948	1934	9 44									
12		107					21 56	44		22 00	1st Half Paid / 2nd Half Paid	JUL 21 1948 / OCT 20 1948	1857		22 00								
13		107					21 56	44		22 00	1st Half Paid / 2nd Half Paid	JUL 21 1948 / OCT 20 1948	1859				22 00						
14		92					18 54	38		18 92	PAID IN FULL	FEB 25 1948	1934	18 92									
15																							
16		H 72					14 50			14 50	2nd Half Paid / 1st Half Paid	OCT 30 1948 / MAY 29 1948	2083 / 616		7 25		7 25						
17		H 176					35 44			35 44	PAID IN FULL	APR - 2 1948	1705		35 44								
18		H 83					16 72			16 72	PAID IN FULL	APR - 2 1948											
19		H 148					29 82			29 82	2nd Half Paid / 1st Half Paid	OCT 30 1948 / MAY 29 1948	2083 / 616		14 91		14 91						
20																							
		H 2055 / 584 / 1344				41	270 74	2 42		273 16													

Assessment Roll and Tax List of Real Property in the Town of Sylvan, Cass County, Minnesota, for Taxes for the Year 1947.

Form 4 CD. MILLER-DATA COMPANY, MINNEAPOLIS

In whose name assessed	To whom transferred	Description of property: Subdivision	Sec. or Lot	Town or Block	Rng.	Number of Acres of Land: Acres	100ths	No. School District	Information Found Over or Under Ten Acres	Information Applicable to Land Tax Only	True and Full Valuations: Land Exclusive of Structures and Improvements (Dollars)	Buildings and Other Structures (Dollars)	Machinery Permanently Attached to Real Estate (Dollars)	Total True and Full Value (Dollars)	Assessed Valuations — Rural: Homestead Up to $4,000 20% (Dollars)	Rural: Over $4,000 and Non-Homestead 33⅓% (Dollars)	All Other: Homestead Up to $4,000 25% (Dollars)	All Other: Over $4,000 and Non-Homestead 40% (Dollars)	All Other: Machinery Permanently Attached to Real Estate 33⅓% (Dollars)	Total Assessed Value (Dollars)	Total Assessed Value as Equalized by the Board of Review (Dollars)	Final Equalized Value (Dollars)
G. A. King		1 NE¼ of NE¼ less 20 acs. to Minn. P. & L. Co.	17	133	29	12	25	1														
Minn. Power + Light Co.		2 24.4 acs of NW¼ of NE¼				24	40															
"		3 SW¼ of NE¼				40																
"		4 35 acs of SE¼ of NE¼				35																
~~Hosea Alvin + Emily J. Lindall~~ Eugene Jacob Power Co.		5 5 acs. of S½ of NE¼				5																
~~Johnny + Julia Kung~~		6 20 acs of NE¼ of NW¼				20																
Martin J. + Bertha O. Phillips		7 NW¼ of NW¼ + Rly less 6.9 acs				24	57															
Guy G. + Mabel Smith		8 SW¼ of NW¼ less Rly + Deerport leging lies northerly of Cross Lake				37																
~~Fred H. Palmer~~ Mrs Inez Palmer		9 SE¼ of NW¼				40																
Minn. Power + Light Co.		10 6.9 acs of NW¼ of NW¼				6	90															
~~Fred H. Palmer~~ Mrs. Inez Palmer		11 NE¼ of SW¼				40																
J. Cunningham		12 NW¼ of SW¼				37																
Minn. Power + Light Co.		13 SW¼ of SW¼				40																
"		14 SE¼ of SW¼				40																
J. Cunningham		15 2.20 acs NW¼ of NE¼				2	20															
Minn Power + Light Co.		16 NE¼ of SE¼				40																
"		17 NW¼ of SE¼				40																
"		18 SW¼ of SE¼				40																
"		19 SE¼ of SE¼				40																
"		20 8 acs of SW¼ of NW¼				8																
						516	32															

Continued on next page

Valuations by School Districts as Adjusted by Department of Taxation: District No. 1 Rate ..... Mills; District No. ..... Rate ..... Mills; District No. ..... Rate ..... Mills; District No. ..... Rate ..... Mills; District No. ..... Rate ..... Mills

	Sold for Taxes	Dollars	Dollars	Dollars	Dollars	Dollars	Dollar	Tax including State Homestead ..... Mills $ cts.	State Tax on Non-Homestead 4.2 Mills $ cts.	Special Taxes $ cts.	Total Taxes $ cts.		Paid	When Paid Month Day Year	Number of Receipt	March Settlement 1948 $ cts.	June Settlement 1948 $ cts.	Penalty $ cts.	November Settlement 1948 $ cts.	Penalty $ cts.	Collections to First Monday in January 1949 $ cts.	Penalty $ cts.	Delinquent on First Monday in January 1949 $ cts.	Total Delinquent Tax and Penalty $ cts.	Remarks
	SOLD FOR TAXES	H 39						7 86			7 86	1	PAID IN FULL	OCT 20 1948	1069				7 86	28					
2		61						1 228	24		1 252	2	1st Half Paid / 2nd Half Paid	JUL 21 1948 / OCT 20 1948	1087 / 1069										
3		107						2 156	44		2 200	3	1st Half Paid / 2nd Half Paid	JUL 21 1948 / OCT 20 1948	1087 / 1069		2 694		2 694						
4		94						1 894	38		1 932	4	1st Half Paid / 2nd Half Paid	JUL 21 1948 / OCT 20 1948	1087 / 1069				4 34						
5			11 351 / 37					87 48	10		87 58	5	1st Half Paid / 2nd Half Paid	OCT 11 1948 / JUL 10 1948	1062 / 1073		43 79								
6		54						1 088	22		1 110	6	1st Half Paid / 2nd Half Paid	JUL 21 1948 / OCT 20 1948	1087 / 1069				5 55						
7		H 79						1 572			1 572	7	PAID IN FULL	JUN 9 1948	9227		1 572								
8		H 41						826			826	8	PAID IN FULL	JUN 15 1948	9227		8 26								
9		96						1 934	40		1 974	9	PAID IN FULL	MAY 10 1948	9975		1 974								
10		18						362	08		370	10	PAID IN FULL	JUL 21 1948	10870		3 70								
11		97						1 854	38		1 892	11	PAID IN FULL	MAY 10 1948	9975		1 892						10 28		
	SOLD FOR TAXES	H 51						1 028			1 028	12													
13		107						2 156	44		2 200	13	1st Half Paid / 2nd Half Paid	JUL 21 1948 / OCT 20 1948	1087 / 1069		2 200								
14		107						2 156	44		2 200	14	1st Half Paid / 2nd Half Paid	JUL 21 1948 / OCT 20 1948	1087 / 1069				2 200						
15		H 50						1 008			1 008	15	PAID IN FULL	APR 11 1948	9424		1 008								
16		107						2 156	44		2 200	16	1st Half Paid / 2nd Half Paid	JUL 21 1948 / OCT 20 1948	1087 / 1069										
17		107						2 156	44		2 200	17	1st Half Paid / 2nd Half Paid	JUL 21 1948 / OCT 20 1948	1087 / 1069		4 400								
18		107						2 156	44		2 200	18	1st Half Paid / 2nd Half Paid	JUL 21 1948 / OCT 20 1948	1087 / 1069				4 400						
19		107						2 156	44		2 200	19	1st Half Paid / 2nd Half Paid	JUL 21 1948 / OCT 20 1948	1087 / 1069										
20		22						444	08		452	20	PAID IN FULL	JUL 21 1948	1087		4 52								
		H 260	351				Q#1	29 136																	
		1 186	37				Na#	8 748	496		38 380														
		1 446	388	1 524				37 884																	

Form 4 CD. MILLER-DAVIS COMPANY, MINNEAPOLIS

Assessment Roll and Tax List of Real Property in the Town of Sylvan, Cass County, Minnesota, for Taxes for the Year 1947.

In Whose Name Assessed	To Whom Transferred	Description of Property: Subdivision	Sec. or Lot	Town or Block	Rng.	Number of Acres of Land: Acres	Mills	No. School District	Indicate Agricultural Tax or No	Indicate Agricultural Tax or No	True and Full Valuations: Land Exclusive of Structures and Improvements (Dollars)	Buildings and Other Structures (Dollars)	Machinery Permanently Attached to Real Estate (Dollars)	Total True and Full Value (Dollars)	Assessed Valuations: Rural: Homestead Up to $4,000 20% (Dollars)	Rural: Over $4,000 and Non-Homestead 33⅓% (Dollars)	All Other: Homestead Up to $4,000 25% (Dollars)	All Other: Over $4,000 and Non-Homestead 40% (Dollars)	All Other: Machinery Permanently Attached to Real Estate 33⅓% (Dollars)	Total Assessed Value	Total Assessed Value as Equalized by the Board of Review (Dollars)	Final Equalized Value (Dollars)
		20 acres of –																				
Minn. Power + Light Co.		1 NE¼ of SE¼	17	133	29	20		1														
Ray Carmichael		1/4 acre of 2 SW¼ of NE¼					25															
		3 SW¼ of NE¼																				
		4 SE¼ of NE¼																				
Homo A. + Emily J. Lindell		5 15 acres of E½ of NE¼ of NE¼					3.75															
John P. + Julia E. Ring		20 acres of 6 NE¼ of NW¼ less 12.4 acres Ry R+Way					7.60															
		7 NW¼ of NW¼																				
		8 SW¼ of NW¼																				
		9 SE¼ of NW¼																				
State of Minnesota		10 1 acre of NW¼ of NE¼																				
		11 NE¼ of SW¼																				
		12 NW¼ of SW¼																				
		13 SW¼ of SW¼																				
		14 SE¼ of SW¼																				
Bull River Cemetery Association		15 202' x 226' of SW¼ of NW¼					1 81															
		16 NE¼ of SE¼																				
		17 NW¼ of SE¼																				
		18 SW¼ of SE¼																				
		19 SE¼ of SE¼																				
		20																				
							31 60															

Valuations by School Districts as Equalized by Department of Taxation

	Sold for Taxes	District No. 1 Rate 20.7 Mills	District No. 1 Rate 28.1 Mills	District No. ..... Rate ..... Mills	District No. ..... Rate ..... Mills	District No. ..... Rate ..... Mills	District No. ..... Rate ..... Mills	Tax Including State Homestead	State Tax on Non-Homestead 4.07 Mills	Special Taxes	Total Taxes	Paid	When Paid (Month Day Year)	Number of Receipt	March Settlement 1948	June Settlement 1948	Penalty	November Settlement 1948	Penalty	Collections to First Monday in January 1949	Penalty	Delinquent on First Monday in January 1949	Penalty	Total Delinquent Tax and Penalty	Remarks
		Dollars	Dollars	Dollars	Dollars	Dollars	Dollars	$ cts.	$ cts.	$ cts.	$ cts.				$ cts.	$ cts.	$ cts.	$ cts.	$ cts.	$ cts.	$ cts.	$ cts.	$ cts.	$ cts.	
1		54						10 88	22		11 10	1	1st Half Paid JUL 21 1948	12857		5 55		5 55							
2	SOLD FOR TAXES	4						80	02		82	2	2nd Half Paid OCT 20 1948	12951											
													PAID IN FULL FEB - 4 1948	8324	82										
3												3													
4												4													
5			4 26					6 02			6 02	5	1st Half Paid OCT 11 1948	11683		3 01		3 01							
													2nd Half Paid JUL 10 1949	14073											
6		4 73						14 70			14 70	6	PAID IN FULL JUN 9 1949	9324		14 70									
7												7													
8												8													
9												9													
10												10													
11												11													
12												12													
13												13													
14												14													
15												15													
16												16													
17												17													
18												18													
19												19													
20												20													
		4 73	36			Q #1	26 39				32 64														
		58				MQ #1	6 02																		
		131	36 = 157				32 40		24																

Assessment Roll and Tax List of Real Property in the Town of Sylvan, Cass County, Minnesota, for Taxes for the Year 1947.

Form 4 CD BUSINESS DATA COMPANY, MINNEAPOLIS

In whose name assessed	To whom transferred	Description of property: Subdivision	Sec. or Lot	Town or Block	Rng.	Number of Acres of Land: Acres	Hdths	No. School District	Indicate Farm-stead Tract by Fa	Indicate Agricultural Tract by Ag	True and Full Valuations: Land Exclusive of Structures and Improvements (Dollars)	Buildings and Other Structures (Dollars)	Machinery Permanently Attached to Real Estate (Dollars)	Total Type and Full Value (Dollars)	Assessed Valuations, Rural: Homestead Up to $4,000 20% (Dollars)	Rural: Over $4,000 and Non-Homestead 33⅓% (Dollars)	All Other: Homestead Up to $4,000 25% (Dollars)	All Other: Over $4,000 and Non-Homestead 40% (Dollars)	Machinery Permanently Attached to Real Estate 33⅓% (Dollars)	Total Assessed Value (Dollars)	Total Assessed Value as Equalized by the Board of Review (Dollars)	Final Equalized Value (Dollars)
Guy + Mabel Smith		1 NE¼ of NE¼	18	133	29	36	06	1														
"		2 NW¼ of NE¼				39	78															
~~Harvey John Lively~~ Brower + Lavina Peterson		3 SW¼ of NE¼ less Ry				28	02															
" " " "		4 SE¼ of NE¼				31	74															
		5																				
Guy + Mabel Smith		6 NE¼ of NW¼				40																
"		7 ~~NW¼ of NW¼~~ Lot 1				40	81															
Ed. J. + Alice C. Peterson		8 ~~SW¼ of NW¼~~ " 2 less Ry				29	03															
"		9 SE¼ of NW¼				27	80															
		10																				
C. R. Woodhouse		11 NE¼ of SW¼				40																
"		12 ~~NW¼ of SW¼~~ Lot 3				41	65					650 added										
"		13 ~~SW¼ of SW¼~~ " 4				42	07															
"		14 SE¼ of SW¼				40																
		15																				
~~Harvey John Lively~~ Brower + Lavina Peterson		16 NE¼ of SE¼				40																
" " " "		17 NW¼ of SE¼				40																
C. R. Woodhouse		18 SW¼ of SE¼				40																
Minn. Power + Light Co.		19 SE¼ of SE¼				40																
		20																				
						592	96															

Cass County, Minnesota, for Taxes for the Year 1947.

	Sold for Taxes	Valuations by School Districts as Equalized by Department of Taxation: District No. / Rate ... Mills	District No. / Rate ... Mills	District No. / Rate ... Mills	District No. / Rate ... Mills	District No. / Rate ... Mills	Tax including State Homestead ... Mills	State Tax on Non-Homestead 4.0 Mills	Special Taxes	Total Taxes	Paid	When Paid: Month Day Year	Number of Receipt	March Settlement 1948	June Settlement 1948	Penalty	November Settlement 1948	Penalty	Collections to First Monday in January 1949	Penalty	Delinquent on First Monday in January 1949	Penalty	Total Delinquent Tax and Penalty	Remarks
		Dollars	Dollars	Dollars	Dollars	Dollars	$ cts.	$ cts.	$ cts.	$ cts.				$ cts.	$ cts.	$ cts.	$ cts.	$ cts.	$ cts.	$ cts.	$ cts.	$ cts.	$ cts.	
1		H 86					17 32			17 32	PAID IN FULL	JUN 15 1948	7727		28 40									
2		H 55					11 08			11 08	PAID IN FULL	JUN 15 1948												
3		96	Waste.	# 3877			19 34	40		19 74	2nd Half Paid / 1st Half Paid	NOV - 2 1948 / JUL 17 1948	12769		15 41				15 41	Abated				Paid in full 4-11-49 Sent to Auditor for TDP Penalty Abated
4		196	"	"			39 48	80		40 28	2nd Half Paid / 1st Half Paid	NOV - 2 1948 / JUL 17 1948	10275							"				
5																								
6		H 55					11 08			11 08	PAID IN FULL	JUN 15 1948	7727		28 00									
7		H 84					16 42			16 42	PAID IN FULL	JUN 15 1948												
8		67					13 50	28		13 78	2nd Half Paid / 1st Half Paid	OCT 30 1948 / JUN 7 1948	13287 / 6131		13 89		13 05							~~Last half due 13.05~~
9		64					12 90	26		13 16	2nd Half Paid / 1st Half Paid	OCT 30 1948 / JUN 7 1948												
10																								
11		H 83					16 72			16 72	2nd Half Paid / 1st Half Paid	OCT 30 1948 / JUL 10 1948												
12		H 213					42 90			42 90	2nd Half Paid / 1st Half Paid	OCT 30 1948 / JUL 10 1948					50 86							
13		H 137					27 60			27 60	2nd Half Paid / 1st Half Paid	OCT 30 1948 / JUL 10 1948	13287 / 10277		50 86									
14		H 72					14 50			14 50	2nd Half Paid / 1st Half Paid	OCT 30 1948 / JUL 10 1948												
15																								
16		138	Waste.	# 3877			27 80	56		28 36	2nd Half Paid / 1st Half Paid	NOV - 2 1948 / JUL 17 1948	12769		28 36				28 36	Abated				Sent to Auditor for TDP Penalty abated
17		138	"	# 3877			27 80	56		28 36	2nd Half Paid / 1st Half Paid	NOV - 2 1948 / JUL 17 1948	10275							"				
18		H 83					16 72			16 72					17 07						16 72	16 89		
19		123					24 78	50		25 28	1st Half Paid / 2nd Half Paid	JUL 21 1948 / OCT 20 1948	9871 / 2060				12 64							
20																								
		# 868 / 8672 / 1690				#1	340 44	336		343 80														
							340 80	334																

Assessment Roll and Tax List of Real Property in the Town of Sylvan,

Form 4 CD. MILLER-DATA COMPANY, MINNEAPOLIS

	IN WHOSE NAME ASSESSED	TO WHOM TRANSFERRED		SUBDIVISION	Sec. or Lot	Town or Block	Rng.	Acres	Hdths	No. School District	Infinitesimal Homestead Tax or No	Infinitesimal Agricultural Tax or No	TRUE AND FULL VALUATIONS: LAND Exclusive of Structures and Improvements	BUILDINGS and Other Structures	MACHINERY Permanently Attached to Real Estate	TOTAL True and Full Value	ASSESSED VALUATIONS: RURAL: Homestead Up to $4,000 20%	RURAL: Over $4,000 and Non-Homestead 33⅓%	ALL OTHER: Homestead Up to $4,000 25%	ALL OTHER: Over $4,000 and Non-Homestead 40%	MACHINERY Permanently Attached to Real Estate 33⅓%	TOTAL ASSESSED VALUE	Total Assessed Value as Equalized by the Board of Review	FINAL EQUALIZED VALUE
				DESCRIPTION OF PROPERTY				Acres	Hdths				Dollars	Dollars	Dollars	Dollars	Dollars	Dollars	Dollars	Dollars	Dollars	Dollars	Dollars	Dollars
1	Minn. Power & Light Co.			NE¼ of NE¼	19	133	29	40		1														
2	"			NW¼ of NE¼				40		1														
3	"			SW¼ of NE¼				40		13														
4	"			SE¼ of NE¼				40		13														
5																								
6	"			NE¼ of NW¼				40		1														
7	"			~~NW¼ of NW¼~~ Lot 1				42.14		1														
8	J. F. & Edlen J. Marlow			~~SW¼ of NW¼~~ " 2				41.87						10 House added										
9		Grace & Ethel Hagg		SE¼ of NW¼ less 10 acs																				
10	Minn. Power & Light Co.			10 acs of SE¼ of NW¼				10		1														
11	"			NE¼ of SW¼				40		13														
12	J. F. & Edlen J. Marlow			~~NW¼ of SW¼~~ Lot 3				41.61																
13	Minn. Power & Light Co.			~~SW¼ of SW¼~~ " 4				31.25																
14	"			SE¼ of SW¼				40																
15																								
16	~~Franklin C. & Shirley J. Loveland~~			NE¼ of SE¼				40																
17	Minn. Power & Light Co.			NW¼ of SE¼				40																
18	~~Franklin C. & Shirley J. Loveland~~			SW¼ of SE¼				40						250 House added										
19	"			SE¼ of SE¼				40																
20																								
								666.87																

Cass County, Minnesota, for Taxes for the Year 1947.

	SOLD FOR TAXES	VALUATIONS BY SCHOOL DISTRICTS AS EQUALIZED BY DEPARTMENT OF TAXATION: Agricl. No. 1 Rate 261.78 Mills	Dollars	Agricl. No. 13 Rate 171.13 Mills	Dollars	District No. ..... Rate ..... Mills	Dollars	District No. ..... Rate ..... Mills	Dollars	District No. ..... Rate ..... Mills	Dollar	Tax including State Homestead ..... Mills	$ cts.	State Tax on Non-Homestead 4.07 Mills	$ cts.	SPECIAL TAXES	$ cts.	TOTAL TAXES	$ cts.	PAID	WHEN PAID Month Day Year	Number of Receipt	March Settlement 1948	$ cts.	June Settlement 1948	$ cts.	Penalty	$ cts.	November Settlement 1948	$ cts.	Penalty	$ cts.	Collections to First Monday in January 1949	$ cts.	Penalty	$ cts.	Delinquent on First Monday in January 1949	$ cts.	Total Delinquent Tax and Penalty	$ cts.	REMARKS
1		123										24.78	50					25.28		1st Half Paid JUL 21 1948 / 2nd Half Paid OCT 20 1948				25.28																
2		123										24.78	50					25.28		1st Half Paid JUL 21 1948 / 2nd Half Paid OCT 20 1948	10877			46.95				46.95										
3				123								21.14	50					21.64		1st Half Paid JUL 21 1948 / 2nd Half Paid OCT 20 1948	12060			13.21.64														
4				123								21.14	50					21.64		1st Half Paid JUL 21 1948 / 2nd Half Paid OCT 20 1948																		
5																																									
6		123										24.78	50					25.28		1st Half Paid JUL 21 1948 / 2nd Half Paid OCT 20 1948	10877			25.89				25.89										
7		129										25.98	52					26.50		1st Half Paid JUL 21 1948 / 2nd Half Paid OCT 20 1948	12060																	
8		7.80										16.12						16.12																				16.12	17.73
9																																									
10		31										6.24	12					6.36		PAID IN FULL JUL 21 1948	10877			6.36														
11				123								21.14	50					21.64		1st Half Paid JUL 21 1948 / 2nd Half Paid OCT 20 1948	10877 / 12060			10.82				10.82										
12				4.55								9.46						9.46																				9.46	10.41
13				95								16.32	38					16.70		1st Half Paid JUL 21 1948 / 2nd Half Paid OCT 20 1948	10877 / 12060			19.17				19.17										
14				123								21.14	50					21.64																						
15																																									
16				4.64								11.00						11.00		PAID IN FULL FEB 5 - 1948	$3.00	11.00																		
17				123								21.14	50					21.64		1st Half Paid JUL 21 1948 / 2nd Half Paid OCT 20 1948	10877 / 12060			10.82				10.82										
18				4.14								19.58						19.58		PAID IN FULL FEB 5 - 1948	$3.00	30.58																		
19				4.64								11.00						11.00		PAID IN FULL FEB 5 - 1948																				
20																																									
		4.80 / 5.79 / 6.09		2.97 / 2.12 / 1.01 = 6.10		17.00 / 13.00				#1 / #13		123.68 / 173.06 / 29.54		5.07 / 5.04				300.76																						

VALLEY OF SYLVAN
North Sylvan Cemetery Lot 20
Sylvan Park
Sylvan Beach
Sylvan Shores
1-20-20
1-20-20
1-20-20
1-20-20
1-20-20
1-20-20

Assessment Roll and Tax List of Real Property in the Town of Sylvan,

Form 4 CD

	IN WHOSE NAME ASSESSED	TO WHOM TRANSFERRED		DESCRIPTION OF PROPERTY: SUBDIVISION	Sec. or Lot	Town or Block	Rng.	Number of Acres of Land: Acres	Hdths	No. School District	Inf. over Homestead Tax or No	Inf. over Agricultural Tax or No	TRUE AND FULL VALUATIONS: LAND Exclusive of Structures and Improvements	BUILDINGS and Other Structures	MACHINERY Permanently Attached to Real Estate	TOTAL True and Full Value	ASSESSED VALUATIONS: RURAL: Homestead Up to $4,000 20%	RURAL: Over $4,000 and Non-Homestead 33⅓%	ALL OTHER: Homestead Up to $4,000 25%	ALL OTHER: Over $4,000 and Non-Homestead 40%	MACHINERY Permanently Attached to Real Estate 33⅓%	TOTAL ASSESSED VALUE	Total Assessed Value as Equalized by the Director of Review	FINAL EQUALIZED VALUE
								Acres	Hdths				Dollars	Dollars	Dollars	Dollars	Dollars	Dollars	Dollars	Dollars	Dollars	Dollars	Dollars	Dollars
	Minn. Power & Light Co		1	NE¼ of NE¼	20	133	29	40		1														
	"		2	NW¼ of NE¼				40		1														
	"		3	SW¼ of NE¼				40		13														
	"		4	SE¼ of NE¼				40		13														
			5																					
	"		6	NE¼ of NW¼				40		1														
	"		7	NW¼ of NW¼				40		1														
	"		8	SW¼ of NW¼				40		13														
	"		9	SE¼ of NW¼				40		13														
			10																					
	"		11	NE¼ of SW¼				40		13														
	"		12	NW¼ of SW¼				40		13														
	"		13	SW¼ of SW¼				40		13														
	"		14	SE¼ of SW¼				40		13														
			15																					
	State of Minnesota		16	NE¼ of SE¼																				
	State of Minnesota		17	NW¼ of SE¼																				
	Dewey McMaine		18	SW¼ of SE¼				40																
	"		19	SE¼ of SE¼				40																
			20																					

	SOLD FOR TAXES	VALUATIONS BY SCHOOL DISTRICTS AS EQUALIZED BY DEPARTMENT OF TAXATION: Agency No. 7 Rate 20.7 Mills	Agency No. 13 Rate 71.3 Mills					Tax including State Homestead ....Mills	State Tax on Non-Homestead 4.2 Mills	SPECIAL TAXES	TOTAL TAXES		PAID	WHEN PAID	Number of Receipt	March Settlement 1948	June Settlement 1948	Penalty	November Settlement 1948	Penalty	Collections to First Monday in January 1949	Penalty	Delinquent on First Monday in January 1949	Penalty	Total Delinquent Tax and Penalty	REMARKS
		District No. ..... Rate ..... Mills	District No. ..... Rate ..... Mills	District No. ..... Rate ..... Mills	District No. ..... Rate ..... Mills	District No. ..... Rate ..... Mills	District No. ..... Rate ..... Mills							Month Day Year												
		Dollars	Dollars	Dollars	Dollars	Dollars	Dollars	$ cts.	$ cts.	$ cts.	$ cts.					$ cts.	$ cts.	$ cts.	$ cts.	$ cts.	$ cts.	$ cts.	$ cts.	$ cts.	$ cts.	
1		123						24 78	50		25 28	1	1st Half Paid 2nd Half Paid	JUL 21 1948 OCT 20 1948			1-25 28									
2		123						24 78	50		25 28	2	1st Half Paid 2nd Half Paid	JUL 21 1948 OCT 20 1948												
3			123					21 14	50		21 64	3	1st Half Paid 2nd Half Paid	JUL 21 1948 OCT 20 1948			13-21 64									
4			123					21 14	50		21 64	4	1st Half Paid 2nd Half Paid	JUL 21 1948 OCT 20 1948												
5												5														
6		123						24 78	50		25 28	6	1st Half Paid 2nd Half Paid	JUL 21 1948 OCT 20 1948			1-25 28									
7		123						24 78	50		25 28	7	1st Half Paid 2nd Half Paid	JUL 21 1948 OCT 20 1948	10 672		13 71		13 71							
8			123					21 14	50		21 64	8	1st Half Paid 2nd Half Paid	JUL 21 1948 OCT 20 1948	10 84											
9			123					21 14	50		21 64	9	1st Half Paid 2nd Half Paid	JUL 21 1948 OCT 20 1948			13-21 64									
10												10														
11			123					21 14	50		21 64	11	1st Half Paid 2nd Half Paid	JUL 21 1948 OCT 20 1948												
12			123					21 14	50		21 64	12	1st Half Paid 2nd Half Paid	JUL 21 1948 OCT 20 1948												
13			123					21 14	50		21 64	13	1st Half Paid 2nd Half Paid	JUL 21 1948 OCT 20 1948			13-43 28									
14			123					21 14	50		21 64	14	1st Half Paid 2nd Half Paid	JUL 21 1948 OCT 20 1948												
15												15														
16												16														
17												17														
18			H 40					6 88			6 88	18	PAID IN FULL	JUL 15 1948												
19			H 40					6 88			6 88	19	PAID IN FULL	JUL 15 1948	10 527		1 76									
20												20														
	497		50			#1	99 12																			
			614			#13	182 88		600																	
	497		1664	1556			282 00		600		288 00															

Assessment Roll and Tax List of Real Property in the Town of Sylvan, Cass County, Minnesota, for Taxes for the Year 1947.

Form 4 CD. ALLEN-DAVIS COMPANY, MINNEAPOLIS

	IN WHOSE NAME ASSESSED	TO WHOM TRANSFERRED		DESCRIPTION OF PROPERTY: SUBDIVISION	Sec. or Lot	Town. or Block	Rng.	Number of Acres of Land: Acres	100ths	No. School District	Information Required Under Ch. 76	Information Required Under Ch. 76	TRUE AND FULL VALUATIONS: LAND Exclusive of Structures and Improvements (Dollars)	BUILDINGS and Other Structures (Dollars)	MACHINERY Permanently Attached to Real Estate (Dollars)	TOTAL True and Full Value (Dollars)	ASSESSED VALUATIONS: RURAL: Homestead Up to $4,000 20% (Dollars)	RURAL: Over $4,000 and Non-Homestead 33⅓% (Dollars)	ALL OTHER: Homestead Up to $4,000 25% (Dollars)	ALL OTHER: Over $4,000 and Non-Homestead 40% (Dollars)	ALL OTHER: MACHINERY Permanently Attached to Real Estate 33⅓% (Dollars)	TOTAL ASSESSED VALUE (Dollars)	Total Assessed Value as Equalized by the Board of Review (Dollars)	FINAL EQUALIZED VALUE (Dollars)
	Albert L. Ward Corporation		1	NE¼ of NE¼	21	133	29	40		1														
	"		2	NW¼ of NE¼				40		1														
	"		3	SW¼ of NE¼				40		13														
	"		4	SE¼ of NE¼				40		13														
			5																					
	"		6	NE¼ of NW¼				40		1														
	Minn. Power + Light Co.		7	NW¼ of NW¼				40		1														
	Wm. H. + Eileen Maihoff		8	SW¼ of NW¼				40		13														
	Albert L. Ward Corporation		9	SE¼ of NW¼				40		13														
			10																					
	" "		11	NE¼ of SW¼				40																
	Wm. H. + Eileen Maihoff		12	NW¼ of SW¼				40																
	Minn. Power + Light Co.		13	SW¼ of SW¼				40																
	"		14	SE¼ of SW¼				40																
			15																					
	Albert L. Ward Corporation		16	NE¼ of SE¼				40																
	"		17	NW¼ of SE¼				40																
	Cuyuna Range Power Co.		18	SW¼ of SE¼				40																
	State of Minnesota		19	SE¼ of SE¼																				
			20																					

VALUATIONS BY SCHOOL DISTRICTS AS EQUALIZED BY DEPARTMENT OF TAXATION

	SOLD FOR TAXES	District No. 1 Rate 97 Mills	District No. 21 Rate 121 Mills	District No. 13 Rate 97 Mills	District No. ..... Rate ..... Mills	District No. ..... Rate ..... Mills	District No. ..... Rate ..... Mills	Tax including State Homestead 4.7 Mills ($ cts.)	State Tax on Non-Homestead ($ cts.)	SPECIAL TAXES ($ cts.)	TOTAL TAXES ($ cts.)	PAID	WHEN PAID (Month Day Year)	Number of Receipt	March Settlement 1948 ($ cts.)	June Settlement 1948 ($ cts.)	Penalty ($ cts.)	November Settlement 1948 ($ cts.)	Penalty ($ cts.)	Collections to First Monday in January 1949 ($ cts.)	Penalty ($ cts.)	Delinquent on First Monday in January 1949 ($ cts.)	Total Delinquent Tax and Penalty ($ cts.)	REMARKS
1	SOLD FOR TAXES	97						18 54	38		18 92											18 92		
2	SOLD FOR TAXES	97						18 54	38		18 92											18 92		
3	SOLD FOR TAXES			97				15 80	38		16 18											16 18		
4	SOLD FOR TAXES			97				15 80	38		16 18											16 18		
5																								
6	SOLD FOR TAXES	97						18 54	38		18 92											18 92		
7			123					28 46	50		28 96	1st Half Paid / 2nd Half Paid	JUL 21 1948 / OCT 20 1948	10873 / 10961		14 48		14 48					
8				H 231				39 70			39 70	PAID IN FULL	JUL 16 1948	11007		39 70								
9	SOLD FOR TAXES			97				15 80	38		16 18											16 18		
10																								
11	SOLD FOR TAXES			97				15 80	38		16 18											16 18		
12				H 55				9 46			9 46	PAID IN FULL	JUL 16 1948	11007		9 46								
13				123				21 14	50		21 64	1st Half Paid / 2nd Half Paid	JUL 21 1948 / OCT 20 1948	10873 / 10961		21 64								
14				123				21 14	50		21 64	1st Half Paid / 2nd Half Paid	JUL 21 1948 / OCT 20 1948	10873 / 10961				21 64						
15																								
16	SOLD FOR TAXES			97				15 80	38		16 18											16 18		
17	SOLD FOR TAXES			97				15 80	38		16 18											16 18		
18				123				21 14	50		21 64	1st Half Paid / 2nd Half Paid	JUL 21 1948 / OCT 20 1948	10873 / 10961		10 82		10 82					
19																								
20																								
	H	—	—	286				Q #1 55 66																
		276	123	721				Mu #1 28 46																
								H 13 207 33			296 88													
		276	123	1007	1006			291 46	542															

Assessment Roll and Tax List of Real Property in the Town of Sylvan, Cass County, Minnesota, for Taxes for the Year 1947.

FORM 4 CD. ALLEN-DAVIS COMPANY, MINNEAPOLIS

	In Whose Name Assessed	To Whom Transferred	Description of Property: Subdivision	Sec. or Lot	Town or Block	Rng.	Number of Acres of Land (Acres)	100ths	No. School District	Inf. Assessment Tax Not Due	Inf. Assessment Tax Not Due	True and Full Valuations: Land Exclusive of Buildings and Improvements (Dollars)	Buildings and Other Structures (Dollars)	Machinery Permanently Attached to Real Estate (Dollars)	Total True and Full Value (Dollars)	Assessed Valuations: Rural: Homestead Up to $4,000 20% (Dollars)	Rural: Over $4,000 and Non-Homestead 33⅓% (Dollars)	All Other: Homestead Up to $4,000 25% (Dollars)	All Other: Over $4,000 and Non-Homestead 40% (Dollars)	All Other: Machinery Permanently Attached to Real Estate 33⅓% (Dollars)	Total Assessed Value (Dollars)	Total Assessed Value as Equalized by the Board of Review (Dollars)	Final Equalized Value (Dollars)
1	George J. & Georgia E. Schaefer		NE¼ of NE¼	28	13329		40		13														
2	"		NW¼ of NE¼				40																
3	Ole Peterson		SW¼ of NE¼				40																
4	George J. & Georgia E. Schaefer		SE¼ of NE¼				40																
5	Joseph & Frank Koskovich																						
6	~~Joseph J. Koski~~		NE¼ of NW¼				40														Abate. #3444		
7	" " "		NW¼ of NW¼				40														"		
8	" " "		SW¼ of NW¼				40														"		
9	" " "		SE¼ of NW¼				40														"		
10																							
11	Ole Peterson		NE¼ of SW¼				40																
12	"		NW¼ of SW¼				40																
13	"		SW¼ of SW¼				40																
14	"		SE¼ of SW¼				40																
15																							
16	~~Richard~~ Georgia H. Johnson		8.5 acres of Lot 1 NE¼ of SE¼				8.50																
17	J. W. & ~~Minnie~~ Annie Bidian		5.8 of Lot 1 NW¼ of SE¼				5.80																
18	Victor & Mabel Viking		Part sec. of Lot 1 SW¼ of SE¼				3																
19	Richard A. & Evelyn A. Anderson		S. 80' of N. 470' of Lot 1 on SE¼ of SE¼ & E. 1/2 of Lot 1				1																
20																							
							498.30																

Continued on next page

Cass County, Minnesota, for Taxes for the Year 1947.

Valuations by School Districts as Equalized by Department of Taxation: District No. ..... Rate ..... Mills; District No. 13, Rate 216 Mills; District No. ..... Rate ..... Mills; District No. ..... Rate ..... Mills

	Sold for Taxes	Valuations by School Districts (Dollars)	Tax including State Homestead ..... Mills ($ cts.)	State Tax on Non-Homestead 7.4 Mills ($ cts.)	Special Taxes ($ cts.)	Total Taxes ($ cts.)	Paid	When Paid (Month Day Year)	Number of Receipt	March Settlement 1948 ($ cts.)	June Settlement 1948 ($ cts.)	Penalty ($ cts.)	November Settlement 1948 ($ cts.)	Penalty ($ cts.)	Collections to First Monday in January 1949 ($ cts.)	Penalty ($ cts.)	Delinquent on First Monday in January 1949 ($ cts.)	Total Delinquent Tax and Penalty ($ cts.)	Remarks
1		97	15.80	.38		16.18	PAID IN FULL	MAY 26 1948											
2		97	15.80	.38		16.18	PAID IN FULL	MAY 26 1948	5886		32.36								
3	#45 #40	145 Abate #3873	14.66	.16		14.82	1st Half Paid	JUL 17 1948	6620		10.11				abated		4.71	5.18	5.46 Abated
4		97	15.80	.38		16.18	PAID IN FULL	MAY 26 1948	5886		16.18								
5																			
6		178	30.58	.72		31.30	PAID IN FULL	JUN 1 1948											
7		114	19.58	.46		20.04	PAID IN FULL	JUN 1 1948											
8		114	19.58	.46		20.04	PAID IN FULL	JUN 1 1948	7030		9.47								
9		114	19.58	.46		20.04	PAID IN FULL	JUN 1 1948											
10																			
11	#5 #50 #53 #44 #36 #32 #36	138 Abate #3873 " " " " "	17.54	.20		17.74	1st Half Paid	JUL 17 1948							abated		5.60	6.16	6.54 Abated
12			23.72	.56		24.28	1st Half Paid	JUL 17 1948							"		5.37	5.85	6.20 Abated
13			16.66	.18		16.84	1st Half Paid	JUL 17 1948	6620		39.84				"		3.71	4.08	4.38 Abated
14			16.66	.14		16.80	1st Half Paid	JUL 17 1948							"		3.71	4.08	4.38 Abated
15																			
16		105	18.04	.42		18.46	PAID IN FULL	JUN 22 1948	8536		18.46								
17	N36	138	23.72	.56		24.28	PAID IN FULL	JUN 21 1948	8772		24.28								
18	32	57	9.80	.24		10.04	PAID IN FULL	MAY 28 1948	6102		10.04								
19		Tax included on line 18																	
20																			
		1664 #13	285.86	6.78		292.64													

Form 4 CD MILLER-DAVIS COMPANY, MINNEAPOLIS

Assessment Roll and Tax List of Real Property in the Town of Sylvan, Cass County, Minnesota, for Taxes for the Year 1947.

	In Whose Name Assessed	To Whom Transferred	Description of Property: Subdivision	Sec. Lot	Town. Block	Reg.	Number of Acres of Land: Acres	Tenths	No. School District	Info. as to Homestead Tax or No	Info. as to Agricultural Tax or No	True and Full Valuations: Land Exclusive of Structures and Improvements (Dollars)	Buildings and Other Structures (Dollars)	Machinery Permanently Attached to Real Estate (Dollars)	Total True and Full Value (Dollars)	Assessed Valuations: Rural: Homestead Up to $4,000 20% (Dollars)	Rural: Over $4,000 and Non-Homestead 33⅓% (Dollars)	All Other: Homestead Up to $4,000 25% (Dollars)	All Other: Over $4,000 and Non-Homestead 40% (Dollars)	All Other: Machinery Permanently Attached to Real Estate 33⅓% (Dollars)	Total Assessed Value (Dollars)	Total Assessed Value as Equalized by the Board of Review (Dollars)	Final Equalized Value (Dollars)
	Jesse W. + Bruce J. Pierce		331 - Cat of Lot 1																				
	~~Estate~~ Mabel Dunger		~~N½ of S. 1128.24' of Lot 1~~																				
			~~N½ of NE¼ lake front~~	28	133	29	7.52		13				200	Home	added	Rev.	Prior						
1	Ole Peterson		NW¼ of NE¼ Lot 2				39.95																
2	G. D. McKisson		SW¼ of NE¼ " 3				32.25																
3	Richard M. + Georgia Johnson		SE¼ of NE¼ " 4				2.50																
4	Julius Tiken		W. 200' ~~[illegible]~~ of Lot 1				3																
5	Julian + Mildred Wing		1 acre of Lot 1				1																
6	G. B. + Lorraine Blackford		NE¼ of NW¼				1																
7	J. H. + Lillian Holsapple		~~S. 100' of 7) 396' of Lot 1 on E. side~~																				
			~~NW¼ of NW¼ of Hardy Lake~~																				
			~~S. 100' of 7) 296' of Lot 1 on E side~~																				
			~~SW¼ of NW¼ of Hardy Lake~~				1																
9			SE¼ of NW¼																				
10																							
11			NE¼ of SW¼																				
12			NW¼ of SW¼																				
13			SW¼ of SW¼																				
14			SE¼ of SW¼																				
15																							
16			NE¼ of SE¼																				
17			NW¼ of SE¼																				
18			SW¼ of SE¼																				
19			SE¼ of SE¼																				
20																							
							88.22																

	Sold for Taxes	Valuations by School Districts as Equalized by Department of Taxation: District No. / Rate ... Mills	Dollars	District No. / Rate ... Mills	Dollars	District No. / Rate ... Mills	Dollars	District No. / Rate ... Mills	Dollars	Tax including State Homestead ... Mills	State Tax on Non-Homestead 4.07 Mills	Special Taxes	Total Taxes	Paid	When Paid: Month	Day	Year	Number of Receipt	March Settlement 1948	June Settlement 1948	Penalty	November Settlement 1948	Penalty	Collections to First Monday in January 1949	Penalty	Delinquent on First Monday in January 1949	Total Delinquent Tax and Penalty	Remarks
										$ cts.	$ cts.	$ cts.	$ cts.						$ cts.	$ cts.	$ cts.	$ cts.	$ cts.	$ cts.	$ cts.	$ cts.	$ cts.	
1			H 221							37.78			37.78	1st Half Paid	JUL	17	1948	10622		18.89						18.89	20.89	
			36							1.16			1.16																
2			M 23.92	Abate	H 38.13					15.80	1.46		14.78	1st Half Paid	JUL	17	1948	10620		8.09						8.09	8.90	4.38 Abated
3			70							12.02	.28		12.30	PAID IN FULL	JUN	4	1948	6669		12.30								
4			11							1.90	.04		1.94	PAID IN FULL	JUN	22	1948	8536		1.94								
5			H 130							22.34			22.34	PAID IN FULL	JAN	28	1948	1862	22.34									
6			64							11.00	.26		11.26	PAID IN FULL	JUN	7	1948	6929		11.26								
7			21							3.60	.08		3.68	PAID IN FULL	MAR	22	1948	3132	3.68									
8			16							2.74	.06		2.80	1st Half Paid	JUL	17	1948	10622		1.40						1.40	1.54	
9																													
10																													
11																													
12																													
13																													
14																													
15																													
16																													
17																													
18																													
19																													
20																													
			H 351				#13			10738	110		10848															
			274																										
			625							10738	110																		

Sylvan Beach
Sylvan Beach
Sylvan Beach
Sylvan Beach
Sylvan Beach
Sylvan Beach
Sylvan Beach
Sylvan Beach

Assessment Roll and Tax List of Real Property in the Town of Sylvan, Cass County, Minnesota, for Taxes for the Year 1947.

FORM A.C.D. MILLER-DAVIS COMPANY, MINNEAPOLIS

In Whose Name Assessed	To Whom Transferred	Description of Property: Subdivision	Sec. or Lot	Town or Block	Rng.	Number of Acres of Land (Acres)	(100ths)	No. School District	Indicates Homestead Tax or No	Indicates Homestead Tax or No	True and Full Valuations: Land Exclusive of Structures and Improvements (Dollars)	Buildings and Other Structures (Dollars)	Machinery Permanently Attached to Real Estate (Dollars)	Total True and Full Value (Dollars)	Assessed Valuations: Rural: Homestead Up to $4,000 20% (Dollars)	Rural: Over $4,000 and Non-Homestead 33⅓% (Dollars)	All Other: Homestead Up to $4,000 25% (Dollars)	All Other: Over $4,000 and Non-Homestead 40% (Dollars)	All Other: Machinery Permanently Attached to Real Estate 33⅓% (Dollars)	Total Assessed Value	Total Assessed Value as Equalized by the Board of Review (Dollars)	Final Equalized Value (Dollars)
State of Minnesota ~~(Cont Other Realty Co)~~	assessed to Mark Travis	1 NE¼ of NE¼	29	133	29	40		13														
Dewey McMain		2 NW¼ of NE¼				40																
"		3 SW¼ of NE¼				40																
Adolph Staub		4 SE¼ of NE¼				40																
		5																				
N. W. Paper Co.		6 NE¼ of NW¼				40																
"		7 NW¼ of NW¼				40																
"		8 SW¼ of NW¼				40																
"		9 SE¼ of NW¼				40																
		10																				
~~Noel Rand & Morgan of Lockland~~	Sadie Pierce	11 ~~NE¼ of SW¼~~ Lot 2				33 50																
	— Sadie Pierce	12 ~~NW¼ of SW¼~~ " 3				44 85																
		13 SW¼ of SW¼																				
		14 SE¼ of SW¼																				
		15																				
A. W. Brown		16 NE¼ of SE¼				40																
"		17 ~~NW¼ of SE¼~~ } Lot 5				42 40																
		18 ~~SW¼ of SE¼~~ }																				
"		19 ~~SE¼ of SE¼~~ Lot 1				22 10																
		20																				
						502 85																

Validations by School Districts as Equalized by Department of Taxation

Sold for Taxes	District No. ..... Rate ..... Mills	District No. ..... Rate ..... Mills	District No. 13 Rate 21.45 Mills	District No. ..... Rate ..... Mills	District No. ..... Rate ..... Mills	District No. ..... Rate ..... Mills	Tax including State Homestead ..... Mills	State Tax on Non-Homestead 4.67 Mills	Special Taxes	Total Taxes	Paid	When Paid (Month Day Year)	Number of Receipt	March Settlement 1948	June Settlement 1948	Penalty	November Settlement 1948	Penalty	Collections to First Monday in January 1949	Penalty	Delinquent on First Monday in January 1949	Total Delinquent Tax and Penalty	Remarks
	Dollars	Dollars	Dollars	Dollars	Dollars	Dollars	$ cta.	$ cta.	$ cta.	$ cta.				$ cta.	$ cta.	$ cta.	$ cta.	$ cta.	$ cta.	$ cta.	$ cta.	$ cta.	
1			85				14 60	34		14 94	Forfeited - Cont		defaulted		12-2-47								14.94 Canc.
2			H 118				20 28			20 28	PAID IN FULL	JUN 22 1948											
3			H 61				10 48			10 48	PAID IN FULL	JUN 22 1948	8533		30 76								
											1st Half Paid	JUL 10 1948		10 54	10 54								
~~Paid for taxes~~			92				15 80	38		16 18											8 09	J 8 90	
5																							
6			92				15 80	38		16 18	PAID IN FULL	APR - 2 1948											
7			92				15 80	38		16 18	PAID IN FULL	APR - 2 1948											
8			92				15 80	38		16 18	PAID IN FULL	APR - 2 1948		4 54	64 74								
9			92				15 80	38		16 18	PAID IN FULL	APR - 2 1948											
10																							
11			H 46				7 90			7 90											7 90	J 8 69	
12			H 61				10 48			10 48											10 48	J 11 53	
13																							
14																							
15																							
16			H 109				18 72			18 72											18 72	J 20 59	
17			H 58				9 96			9 96											9 96	J 10 96	
18																							
19			H 41				7 04			7 04											7 04	J 7 74	
20																							
			H 474			413	178 46	2 24		180 70													
			5 45																				
			169				178 53	2 24															

Assessment Roll and Tax List of Real Property in the Town of Sylvan, Cass County, Minnesota, for Taxes for the Year 1947.

FORM 4 CD WILLIAMS-BATES COMPANY, MINNEAPOLIS

	In whose name assessed	To whom transferred	Description of property: Subdivision	Sec. or Lot	Town or Block	Rng.	Number of Acres of Land: Acres	100ths	No. School District	Indicate Real Estate Sold for Taxes or No	Indicate Personal Tax or No	True and Full Valuations: Land Exclusive of Structures and Improvements	Buildings and Other Structures	Machinery Permanently Attached to Real Estate	Total True and Full Value	Assessed Valuations: Rural: Homestead Up to $4,000 20%	Rural: Over $4,000 and Non-Homestead 33⅓%	All Other: Homestead Up to $4,000 25%	All Other: Over $4,000 and Non-Homestead 40%	Machinery Permanently Attached to Real Estate 33⅓%	Total Assessed Value	Total Assessed Value as Equalized by the Board of Review	Final Equalized Value
							Acres	100ths				Dollars	Dollars	Dollars	Dollars	Dollars	Dollars	Dollars	Dollars	Dollars	Dollars	Dollars	Dollars
State of Minnesota			1 ~~NE¼ of NE¼~~ Pt of E½ of NE¼		30	133	29		13														
Minn Power + Light Co.			2 NW¼ of NE¼				40																
"			3 ~~SW¼ of NE¼~~ Lot 3				28	75															
Guy Swan + Hulda & Elizabeth Dunaway			4 ~~SE¼ of NE¼~~ Pt of E½ of NE¼				14	75															
			5																				
Minn. Power + Light Co.			6 ~~NE¼ of NW¼~~ Lot 2				48																
			7 NW¼ of NW¼																				
"			8 ~~SW¼ of NW¼~~ " 5				35	25															
"			9 ~~SE¼ of NW¼~~ " 4				15																
			10																				
			11 NE¼ of SW¼																				
			12 NW¼ of SW¼																				
			13 SW¼ of SW¼																				
			14 SE¼ of SW¼																				
			15																				
~~Noel R. + Imogene M. Sorland~~ Lodie Pierce			16 ~~NE¼ of SE¼~~ " 9				34	75					900 added										
			17 NW¼ of SE¼																				
			18 SW¼ of SE¼																				
" Lodie Pierce "			19 ~~SE¼ of SE¼~~ " 10				17																
State of Minnesota			20 Lot 3		32	133	29																
							233	50															

Cass County, Minnesota, for Taxes for the Year 1947.

	Sold for Taxes	Valuations by School Districts as Equalized by Department of Taxation: District No. ..... Rate ..... Mills	District No. ..... Rate ..... Mills	District No. 13 Rate 71.4 Mills	District No. ..... Rate ..... Mills	District No. ..... Rate ..... Mills	District No. ..... Rate ..... Mills	Tax including State Homestead ..... Mills	State Tax on Non-Homestead 40.7 Mills	Special Taxes	Total Taxes	Paid	When Paid (Month Day Year)	Number of Receipt	March Settlement 1948	June Settlement 1948	Penalty	November Settlement 1948	Penalty	Collections to First Monday in January 1949	Penalty	Delinquent on First Monday in January 1949	Total Delinquent Tax and Penalty	Remarks
		Dollars	Dollars	Dollars	Dollars	Dollars	Dollars	$ cts.	$ cts.	$ cts.	$ cts.				$ cts.	$ cts.	$ cts.	$ cts.	$ cts.	$ cts.	$ cts.	$ cts.	$ cts.	
1																								
2				153				26 28	62		26 90	1st Half Paid 2nd Half Paid	OCT 20 1948	10677		24 44 66		24 44 66						
3				33,330				5726 76	135 66		5862 42	1st Half Paid 2nd Half Paid	OCT 20 1948	10678								344 8	3 78	
4				4 20				3 44			3 44													
5																								
6				184				31 62	74		32 36	1st Half Paid 2nd Half Paid	OCT 20 1948	10684				29 96						
7																29 96								
8				134				23 02	54		23 56	1st Half Paid 2nd Half Paid	OCT 20 1948	10880										
9				58				9 96	24		10 20	1st Half Paid 2nd Half Paid PAID IN FULL	OCT 20 1948			10 20								
10																								
11																								
12																								
13																								
14																								
15																								
16				4 87				14 94			14 94											14 94 8	16 43	
17																								
18																								
19				4 23				3 96			3 96											3 96 8	4 36	
20				4 130			#13	5339 98	137 80		5477 78													
				33 847																				
				33,977				5354 68	137 80															

Assessment Roll and Tax List of Town of Sylvan in the County of Cass, State of Minnesota, for Taxes for the Year 1947

Form 4 CD. Must have been signed, acknowledged

1947 TAX LIST

Lot 1, Sec. 33-133-29

IN WHOSE NAME ASSESSED	TO WHOM TRANSFERRED		DESCRIPTION OF PROPERTY — SUBDIVISION	ASSESSED VALUATIONS — MACHINERY Permanently Attached to Real Estate 33⅓%	TOTAL ASSESSED VALUE	Total Assessed Value as Equalized by the Board of Review	FINAL EQUALIZED VALUE
			Lot 1 less tracts sold + lice	Dollars	Dollars	Dollars	Dollars
Earl + Sandra Hultala		1	~~NE¼ of NE¼~~ 3.86 acc.				
Joseph + Martha Koeppel (Tract A)		2	1.48 acc of Lot 1 ~~NW¼ of NE¼~~				
" " "	B	3	1.63 acc of Lot 1 ~~SW¼ of NE¼~~				
Edward + Susan Heikkinen	" C	4	1.78 acc of Lot 1 ~~SE¼ of NE¼~~				
Elwood + Evangeline Johnson	" D	5	1.92 acc of Lot 1				
John A + Freida Johnson	" E	6	2.07 acc of Lot 1 ~~NE¼ of NW¼~~				
Merrill + Inez Koser	" F	7	.8 acc of Lot 1 ~~NW¼ of NW¼~~				
Wm. H. + Mary Goodwater	" G	8	1.70 acc of Lot 1 ~~SW¼ of NW¼~~				
Julius + Anna Bjerkeson ~~Joseph + Hannah Hill~~	" H	9	2.77 acc. of Lot 1 ~~SE¼ of NW¼~~				
Sigurd + Myrna Linzie	" I	10	2.21 acc. of Lot 1				
Wm. + Mary Goodwater	" J	11	3 acc of Lot 1 ~~NE¼ of SW¼~~				
Hugo + Hilda Burrell	" K	12	.90 ~~3.00~~ acc of Lot 1 less 79 ~~NW¼ of SW¼~~ 65'x 190'				
Hardy Lake Camp Assn. Inc.	" L	13	1.14 acc of Lot 1 ~~SW¼ of SW¼~~				
Hugo + Hilda Burrell		14	3.86 acc of Lot 1 ~~SE¼ of SW¼~~				
Ellina + Vernon E. Ostenby	N.	15	~~Part of Tract K 79'x 100'x 65'~~ ~~190' of Lot 1~~ 2 acc of Lot 1				
Hilding T. + Eunice E. Ostrom	M.	16	NE¼ of SE¼ .80 acc of Lot 1				
		17	NW¼ of SE¼				
		18	SW¼ of SE¼				
		19	SE¼ of SE¼				
		20					

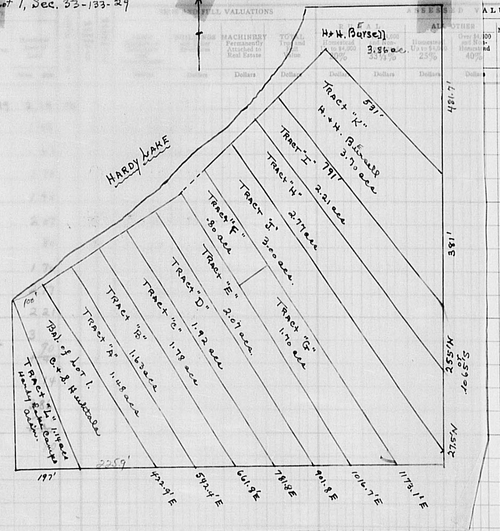

Continued on next page

Cass County, Minnesota, for Taxes for the Year 1947.

	SOLD FOR TAXES	VALUATIONS BY SCHOOL DISTRICTS AS EQUALIZED BY DEPARTMENT OF TAXATION — District No. / Rate ... Mills	Dollars	Tax including State Homestead ... Mills	State Tax on Non-Homestead 4.07 Mills	SPECIAL TAXES	TOTAL TAXES		PAID	WHEN PAID (Month Day Year)	Number of Receipt	March Settlement 1948	June Settlement 1948	Penalty	November Settlement 1948	Penalty	Collections to First Monday in January 1949	Penalty	Delinquent on First Monday in January 1949	Total Delinquent Tax and Penalty	REMARKS
				$ cts.	$ cts.	$ cts.	$ cts.					$ cts.	$ cts.	$ cts.	$ cts.	$ cts.	$ cts.	$ cts.	$ cts.	$ cts.	
1			17	292	06		298	1	PAID IN FULL	JUN 9 1948	7217		298								
2			36	618	14		632	2	PAID IN FULL	JUN 9 1948	7211		632								
3			12	206	04		210	3	PAID IN FULL	JUN 9 1948											
4			39	670	16		686	4	PAID IN FULL	JUN 9 1948	7212		686						264		
	SOLD FOR TAXES		15	258	06		264	5													
6			16	274	06		280	6	PAID IN FULL	JUN 9 1948	7213		280								
7			7	120	02		122	7	PAID IN FULL	JUN 22 1948	8524		122						210		
	SOLD FOR TAXES		12	206	04		210	8													
9			41	704	16		720	9	PAID IN FULL	JUN 7 1948	6122		720								
10			81	1392	32		1424	10	PAID IN FULL	JUN 15 1948	7725		1424						406		
	SOLD FOR TAXES		23	396	10		406	11													
12			12	206	04		210	12	PAID IN FULL	JUN 9 1948	7214		210								
	SOLD FOR TAXES		9	154	04		158	13											158		
14			29	498	12		510	14											510		
15			17	292	06		298	15	PAID IN FULL	JUN 22 1948	8538		298								
16								16													
17								17													
18								18													
19								19													
20								20													
			366	#13	6286	142	6428														

Tax included on line 12

6428
142

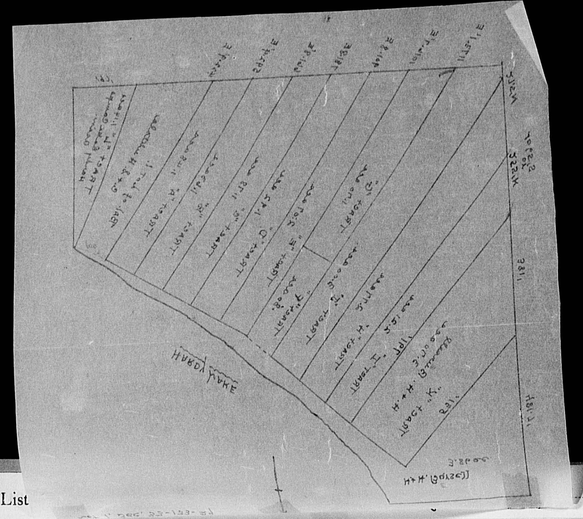

Assessment Roll and Tax List

Form 4 CD

IN WHOSE NAME ASSESSED	TO WHOM TRANSFERRED	DESCRIPTION OF PROPERTY: SUBDIVISION	Sec. or Lot	Town or Block	Rng.	Number of Acres of Land: Acres	Hundths	No. School District	Information furnished for Tax or No	TRUE AND FULL VALUATIONS: LAND Exclusive of Structures and Improvements (Dollars)	BUILDINGS and Other Structures (Dollars)	MACHINERY Permanently Attached to Real Estate (Dollars)	TOTAL True and Full Value (Dollars)	ASSESSED VALUATIONS: RURAL: Homestead Up to $4,000 20% (Dollars)	RURAL: Over $4,000 and Non-Homestead 33⅓% (Dollars)	ALL OTHER: Homestead Up to $4,000 25% (Dollars)	ALL OTHER: Over $4,000 and Non-Homestead 40% (Dollars)	ALL OTHER: MACHINERY Permanently Attached to Real Estate 33⅓% (Dollars)	TOTAL ASSESSED VALUE (Dollars)	Total Assessed Value as Equalized by the Board of Review (Dollars)	FINAL EQUALIZED VALUE (Dollars)
		Lot 1 less tracts sold + less																			
Karl + Sandra Huhtala		1 ~~NE¼ of NE¼~~ 3.86 acs.	33	133	29	2	19	13													
Joseph + Martha Koeppel (Tract A)		2 ~~NW¼ of NE¼~~ 1.48 acs of Lot 1				1	48														
" " " B		3 ~~SW¼ of NE¼~~ 1.63 acs of Lot 1				1	63														
Edward + Susan Heikkenen " C		4 ~~SE¼ of NE¼~~ 1.78 acs of Lot 1				1	78														
Elwood + Evangeline Johnson " D		5 1.92 acs of Lot 1				1	92														
John A + Freida Johnson " E		6 ~~NE¼ of NW¼~~ 2.07 acs of Lot 1				2	07														
Merrill + Inez Koser " F		7 ~~NW¼ of NW¼~~ .8 acs of Lot 1					80														
Wm. H. + Mary Goodwater " G.		8 ~~SW¼ of NW¼~~ 1.70 acs of Lot 1				1	70														
~~Joseph + Hannah Hill~~ Jackson + Fanna Epperson " H		9 ~~SE¼ of NW¼~~ 2.77 acs. of Lot 1				2	77														
Sigurd + Myrna Linzie " I.		10 2.21 acs. of Lot 1				2	21														
Wm. + Mary Goodwater " J.		11 ~~NE¼ of SW¼~~ 3 acs of Lot 1				3															
Hugo + Hilda Burrell " K.		12 ~~NW¼ of SW¼~~ ~~3.90~~ .90 acs of Lot 1 less 2.41 x 100 x 160'				~~1~~	~~40~~ 90														
Hardy Lake Camp Assn. Inc. " L		13 ~~SW¼ of SW¼~~ 1.14 acs of Lot 1				1	14														
Hugo + Hilda Burrell		14 ~~SE¼ of SW¼~~ 3.86 acs of Lot 1				3	86														
		~~Part of Tract K 2.41 x 100 x 65'~~																			
Edwina + Vernon E. Ostenby N.		15 ~~1.90 of Lot 1~~ 2 acs. of Lot 1				~~2~~	~~00~~														
Hilding T. + Eunice E. Ostrom M.		16 NE¼ of SE¼ .80 acs. of Lot 1					80														
		17 NW¼ of SE¼																			
		18 SW¼ of SE¼																			
		19 SE¼ of SE¼																			
		20																			
						30	25														

Continued on next page

SOLD FOR TAXES	VALUATIONS BY SCHOOL DISTRICTS AS EQUALIZED BY DEPARTMENT OF TAXATION: District No. ..... Rate ..... Mills (Dollars)	District No. ..... Rate ..... Mills (Dollars)	District No. 13 Rate 21.16 Mills (Dollars)	District No. ..... Rate ..... Mills (Dollars)	District No. ..... Rate ..... Mills (Dollars)	District No. ..... Rate ..... Mills (Dollar)	Tax including State Tax Homestead ..... Mills ($ cts.)	State Tax on Non-Homestead 4.07 Mills ($ cts.)	SPECIAL TAXES ($ cts.)	TOTAL TAXES ($ cts.)		PAID	WHEN PAID Month Day Year	Number of Receipt	March Settlement 1948 ($ cts.)	June Settlement 1948 ($ cts.)	Penalty ($ cts.)	November Settlement 1948 ($ cts.)	Penalty ($ cts.)	Collections to First Monday in January 1949 ($ cts.)	Penalty ($ cts.)	Delinquent on First Monday in January 1949 ($ cts.)	Total Delinquent Tax and Penalty ($ cts.)	REMARKS
1			17				2 92	06		2 98	1	PAID IN FULL	JUN 9 1948	7217		2 98								
2			36				6 18	14		6 32	2	PAID IN FULL	JUN 9 1948	7211		8 47								
3			12				2 06	04		2 10	3	PAID IN FULL	JUN 9 1948											
4			39				6 70	16		6 86	4	PAID IN FULL	JUN 9 1948	7212		6 86								
5											5											2 64		
SOLD FOR TAXES			15				2 58	06		2 64	6	PAID IN FULL	JUN 9 1948	7213		2 80								
6			16				2 74	06		2 80	7	PAID IN FULL	JUN 22 1948	8534		1 22								
7			7				1 20	02		1 22	8											2 10		
SOLD FOR TAXES			12				2 06	04		2 10	9	PAID IN FULL	JUN 7 1948	6122		7 20								
9			41				7 04	16		7 20	10	PAID IN FULL	JUN 15 1948	7225		14 24								
10			81				13 92	32		14 24												4 06		
11			23				3 96	10		4 06	11													
SOLD FOR TAXES			12				2 06	04		2 10	12	PAID IN FULL	JUN 9 1948	7214		2 10								
12											13											1 58		
13			9				1 54	04		1 58	14											5 10		
SOLD FOR TAXES			29				4 98	12		5 10	15	PAID IN FULL	JUN 22 1948	8538		2 98								
14			17				2 92	06		2 98	16													
15											17													
16	Tax Included on Line 12										18													
17											19													
18											20													
19																								
20																								
			366			#13	62 86	1 42		64 28														

Assessment Roll and Tax List of Real Property in the Town of Sylvan

Form 4 CD BLUE BAR-B COMPANY, MINNEAPOLIS

1947 Tax List
Gov't Lot 2, Sec. 33-133-29

IN WHOSE NAME ASSESSED	TO WHOM TRANSFERRED	DESCRIPTION OF PROPERTY: SUBDIVISION		TOTAL ASSESSED VALUE	Total Assessed Value as Equalized by the Board of Review	FINAL EQUALIZED VALUE
				Dollars	Dollars	Dollars
~~Kenneth + Janet Braums~~ (Lot A)		.85 ac of Lot 2	1			
~~Jacob Bierley + Olive Berg~~ " B		NE¼ of NW¼				
Arnold Frei " C		.55 ac of Lot 2	2			
Robert Ferris " D		NW¼ of NE¼				
Olaf Bjornstad " E		.65 ac of Lot 2	3			
Herman Holmquist " F		SW¼ of NW¼				
Olaf Bjornstad " G		.70 ac of " 2	4			
" " N		SE¼ of NW¼				
Clifford R. + Margaret E. Channer " I		.75 ac of " 2	5			
~~Kenneth + Janet Braums~~ " J		NE¼ of SW¼				
David + Signe S. Anderson " K		.70 ac of " 2	6			
Hardy Lake Camp Assn, Inc. " L		NW¼ of SW¼				
" " M		.75 ac of " 2	7			
		.70 ac of " 2	8			
		SW¼ of SW¼				
		.70 ac of " 2	9			
		SE¼ of SW¼				
		.70 ac of " 2	10			
		NE¼ of SW¼				
		.75 ac of " 2	11			
		NW¼ of SW¼				
		.70 ac of " 2	12			
		SW¼ of SW¼				
		.70 ac of " 2	13			
		Balance of Lot 2	14			
		SE¼ of SW¼				
			15			
		NE¼ of SE¼	16			
		NW¼ of SE¼	17			
		SW¼ of SE¼	18			
		SE¼ of SE¼	19			
			20			

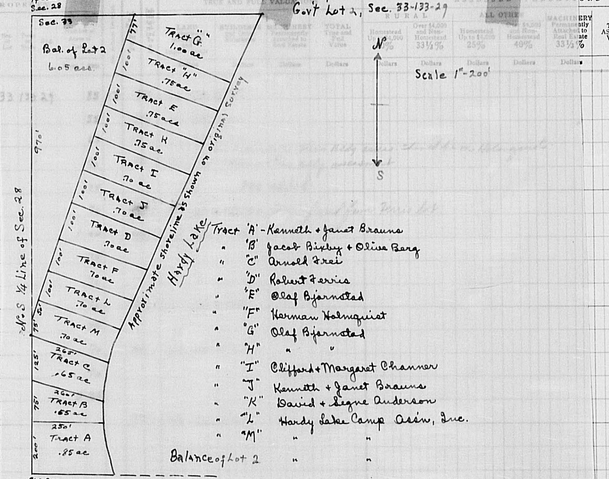

Continued on next page

	SOLD FOR TAXES	VALUATIONS BY SCHOOL DISTRICTS AS EQUALIZED BY DEPARTMENT OF TAXATION: District No. ..... Rate ..... Mills	District No. ..... Rate ..... Mills	District No. ..... Rate ..... Mills	District No. ..... Rate ..... Mills	District No. ..... Rate ..... Mills	District No. ..... Rate ..... Mills	Tax including State Homestead ..... Mills	State Tax on Non-Homestead 4.0 Mills	SPECIAL TAXES	TOTAL TAXES		PAID	WHEN PAID (Month Day Year)	Number of Receipt	March Settlement 1948	June Settlement 1948	Penalty	November Settlement 1948	Penalty	Collections to First Monday in January 1949	Penalty	Delinquent on First Monday in January 1949	Penalty	Total Delinquent Tax and Penalty	REMARKS
		Dollars	Dollars	Dollars	Dollars	Dollars	Dollars	$ cts.	$ cts.	$ cts.	$ cts.					$ cts.	$ cts.	$ cts.	$ cts.	$ cts.	$ cts.	$ cts.	$ cts.	$ cts.	$ cts.	$ cts.	
1				7				1.20	02		1.22	1	PAID IN FULL JUN 9 1948	7216			1.22										
2				3				52	02		54	2	PAID IN FULL FEB - 6 1948	869		54											
3				4				68	02		70	3														~~9.98~~ 77	Old Bal. 1-24-47
4	SOLD FOR TAXES			5				86			86															86	9.34 Lance.
5		6/9/46		~~58~~				9.46	24		10.20	4	PAID IN FULL OCT - 9 1948	11804				1.18	05							11.78 Lapsed + Penalty
6				9				1.54	04		1.58	5	Balance Paid OCT 25 1948	12146												~~Bal due 9.34~~
7				~~76~~	Abate # 3783			12.06	30		12.36	6	Part Paid JUN 9 1948	7221			70		9.34							9.34 added
8				9				1.54	04		1.58																
9				~~54~~				9.68	02		9.70	7	PAID IN FULL OCT 1948														
10				4				68	02		70																
11				8				1.38	04		1.42	8	PAID IN FULL OCT 6 1948	11804				2.46	05							
12				6				1.04	02		1.06	9														70	
13	SOLD FOR TAXES			4				68	02		70																
14				4				68	02		70	10	PAID IN FULL JUN 9 1948	7216			70									106	
15	FOR TAXES			6				1.04	02		1.06	11															
16	SOLD FOR TAXES			4				68	02		70	12														70	
17	SOLD FOR TAXES			4				68	02		70	13														70	
18	FOR TAXES			38				6.52	16		6.68	14														668	
19												15															
20												16															
												17															
												18															
												19															
												20															
				226			#13	38.80	94		39.74																

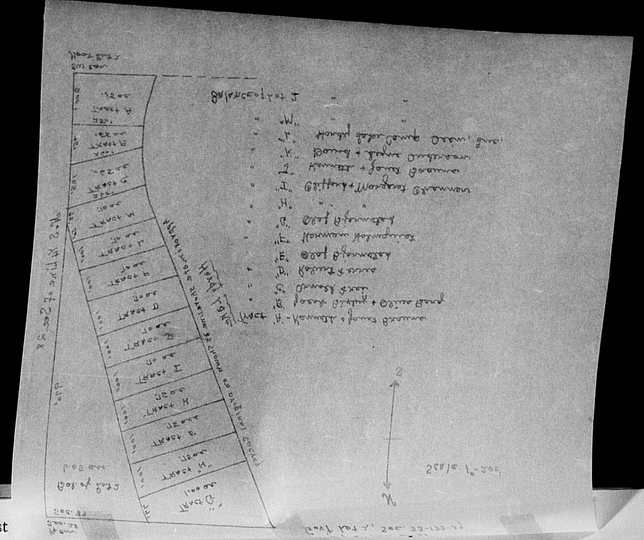

Form 4 CD. MILLS-DAYS COMPANY, MINNEAPOLIS

In Whose Name Assessed	To Whom Transferred	Description of Property: Subdivision	Sec. or Lot	Town. or Block	Rng.	Number of Acres of Land: Acres	100ths	No. School District	Indemnity Fund Tax to Be Paid	Indemnity Agricultural Land Tax to Be Paid	True and Full Valuations: Land Exclusive of Structures and Improvements (Dollars)	Buildings and Other Structures (Dollars)	Machinery Permanently Attached to Real Estate (Dollars)	Total True and Full Value (Dollars)	Assessed Valuations: Rural: Homestead Up to $1,000 20% (Dollars)	Rural: Over $1,000 and Non-Homestead 33⅓% (Dollars)	All Other: Homestead Up to $4,000 25% (Dollars)	All Other: Over $4,000 and Non-Homestead 40% (Dollars)	Machinery Permanently Attached to Real Estate 33⅓% (Dollars)	Total Assessed Value (Dollars)	Total Assessed Value as Equalized by the Board of Review (Dollars)	Final Equalized Value (Dollars)
Kenneth + Carol Brown (Lot A)		.85 ac of lot 2																				
~~Kenneth + Carol Brown~~		NE¼ of NE¼				33	133.29															
Jacob Burby + Olive Berg	" B	.55 ac of lot 2																				
		~~NW¼ of NE¼~~					55															
Arnold Frei	" C	.65 ac of lot 2																				
		~~SW¼ of NE¼~~					65															
Robert Farris	" D	.70 ac of " 2																				
		~~SE¼ of NE¼~~					70															
Olaf Bjornstad	" E	.75 ac of " 2																				
							75															
Herman Holmquist	" F	.70 ac of " 2																				
		~~NE¼ of NW¼~~					70															
Olaf Bjornstad	" G	1.00 ac " 2																				
		~~NW¼ of NW¼~~					1 00															
"	" H	.75 ac of " 2																				
		~~SW¼ of NW¼~~					75															
Clifford R. + Margaret E. Chenner	" I	.70 ac of " 2																				
		~~SE¼ of NW¼~~					70															
Kenneth + Carol Brown	" J	.70 ac of " 2																				
							70															
David + Signe S. Anderson	" K	.75 ac of " 2																				
		~~NE¼ of SW¼~~					75															
Hardy Lake Camp Ass'n, Inc.	" L	.70 ac of " 2																				
		~~NW¼ of SW¼~~					70															
"	" M	.70 ac of " 2																				
		~~SW¼ of SW¼~~					70															
"		Balance of lot 2																				
		~~SE¼ of SW¼~~					5 35															
		NE¼ of SE¼																				
		NW¼ of SE¼																				
		SW¼ of SE¼																				
		SE¼ of SE¼																				
							14 85															

No free days. Pay duly assess. Send to ex. Holmquist
remit this duly assessment
200 added
160 To be paid from Fire dist

Continued on next page

Sold for Taxes	Valuations by School Districts as Equalized by Department of Taxation: District No. ..... Rate ..... Mills (Dollars)	District No. ..... Rate ..... Mills (Dollars)	District No. 13 Rate ..... 121.8 Mills (Dollars)	District No. ..... Rate ..... Mills (Dollars)	District No. ..... Rate ..... Mills (Dollars)	District No. ..... Rate ..... Mills (Dollars)	Tax including State Homestead ..... Mills ($ cts.)	State Tax on Non-Homestead 46 Mills ($ cts.)	Special Taxes ($ cts.)	Total Taxes ($ cts.)		Paid	When Paid: Month Day Year	Number of Receipt	March Settlement 1948 ($ cts.)	June Settlement 1948 ($ cts.)	Penalty ($ cts.)	November Settlement 1948 ($ cts.)	Penalty ($ cts.)	Collections to First Monday in January 1949 ($ cts.)	Penalty ($ cts.)	Delinquent on First Monday in January 1949 ($ cts.)	Total Delinquent Tax and Penalty ($ cts.)	Remarks
			7				1 20	02		1 22	1	PAID IN FULL	JUN 9 1948	7216		1 22								
2			3				52	02		54	2	PAID IN FULL	FEB - 6 1948	867								~~77~~	~~77~~	Old Def. 1-24-47
3			4				68	02		70	3											86		9.34 Canc.
SOLD FOR TAXES	6/8/48		~~5~~ 86				9 46	24		10 20	4													11.78 Delatch + Penalty
			~~58~~ 5				9 54	24		10 78	5	PAID IN FULL	OCT - 9 1948	1804				1 08	05					~~Bal due $9.34~~
5			~~76~~	Abate #3783			13 06	30		13 36	6	Balance Paid	OCT 25 1948	12146										9.34 added
							9 54	24		10 78	7	Part Paid	JUN 9 1948	7221		70		9 34						
6	NB	6/5/48	~~57~~ 4				68	02		70	8	PAID IN FULL	OCT 1948											
7			8				1 38	04		1 42	9	PAID IN FULL	OCT 8 1948	11804				2 46	08					
8			6				1 04	02		1 06	10											70		
SOLD FOR TAXES			4				68	02		70	11													
10			4				68	02		70	12	PAID IN FULL	JUN 9 1948	7216		70								
11			6				1 04	02		1 06	13											1 06		
SOLD FOR TAXES			4				68	02		70	14											70		
SOLD FOR TAXES			4				68	02		70	15											70		
SOLD FOR TAXES			38				6 52	16		6 68	16											6 68		
											17													
											18													
											19													
											20													
			226		#13		38 80	94		39 74														

Assessment Roll and Tax List of Real Property in the Town of Sylvan, Cass County, Minnesota, for Taxes for the Year 1947.

Form 4 CD. ALLEN-DAVIS COMPANY, MINNEAPOLIS

In Whose Name Assessed	To Whom Transferred	Description of Property: Subdivision	Sec. or Lot	Town or Block	Rng.	Number of Acres	100ths	No. School District	Info. Equalized Tax or No.	Info. Equalized Tax or No.	True and Full Valuations: Land Exclusive of Structures and Improvements (Dollars)	Buildings and Other Structures (Dollars)	Machinery Permanently Attached to Real Estate (Dollars)	Total True and Full Value (Dollars)	Assessed Valuations: Rural: Homestead Up to $4,000 20% (Dollars)	Rural: Over $4,000 and Non-Homestead 33⅓% (Dollars)	All Other: Homestead Up to $4,000 25% (Dollars)	All Other: Over $4,000 and Non-Homestead 40% (Dollars)	Machinery Permanently Attached to Real Estate 33⅓% (Dollars)	Total Assessed Value (Dollars)	Total Assessed Value as Equalized by the Board of Review (Dollars)	Final Equalized Value (Dollars)
		1 NE¼ of NE¼	33	133	29			13														
		2 NW¼ of NE¼ Lot 6 less 278'X388'X266.7'X666.7'																				
Hardy Lake Camp Assn, Inc.		3 ~~SW¼ of NE¼~~ + My W side of Lot 6				39	18		Exempt													
Ole Peterson		4 ~~SE¼ of NE¼~~ Lot 7 Part of Lot 10 N. of "Hardy Lake"				35	85															
A. J. Staub		5 Road + Sq'N line of Lot 10				1	90															
Ole Peterson		6 NE¼ of NW¼				40																
"		7 ~~NW¼ of NW¼~~ Lot 3 278'X388'X266.7'X466.7' of Lot 6				39	75															
John O. Ferris		8 ~~SW¼ of NW¼~~ less 33' My easement				2	42															
Ole Peterson		9 ~~SE¼ of NW¼~~ Lot 5				56	30															
Gorden K. Rasmuson		10 E 2 acs of Hac in NE Cor of Lot 9 Lot 9 less 16' wide + less				2	00															
~~Carl Nickelson~~ Jack Rudd + Peterson		11 ~~NE¼ of SW¼~~ 4 ac 1st 2 acs in NE Cor of				35	75															
Marie S. Rasmuson		12 ~~NW¼ of SW¼~~ Lot 9 5.90 acs in NE Cor of Lot 10				2																
Gorden K. Rasmuson		13 ~~SW¼ of SW¼~~ less 1.9 acs Lot 10 less Reeves tract + less				4	00															
A. J. + Ethel Staub		14 ~~SE¼ of SW¼~~ Lot 9 ac in NE Cor.				2	0															
L. H. Rasmuson		15 1 ac in NE Cor of Lot 10				1																
G. K. Rasmuson		16 ~~NE¼ of SE¼~~ Lot 8				17	35															
Ole Peterson + Adolph Staub		17 NW¼ of SE¼				40																
Carl Nickels		18 ~~SW¼ of SE¼~~ Lot 11				25	50															
"		19 ~~SE¼ of SE¼~~ " 12				18	75															
~~Frank Reeves~~	Lewis J. Miller	20 Approx 12 acs of Lot 10				12																
						893	75															

Valuations by School Districts as Equalized by Department of Taxation

Sold for Taxes	District No. ..... Rate ..... Mills (Dollars)	District No. ..... Rate ..... Mills (Dollars)	District No. 13 Rate 171.19 Mills (Dollars)	District No. ..... Rate ..... Mills (Dollars)	District No. ..... Rate ..... Mills (Dollars)	District No. ..... Rate ..... Mills (Dollars)	Tax including State Homestead ..... Mills ($ cts.)	State Tax on Non-Homestead 4.71 Mills ($ cts.)	Special Taxes ($ cts.)	Total Taxes ($ cts.)		Paid	When Paid (Month Day Year)	Number of Receipt	March Settlement 1948 ($ cts.)	June Settlement 1948 ($ cts.)	Penalty ($ cts.)	November Settlement 1948 ($ cts.)	Penalty ($ cts.)	Collections to First Monday in January 1949 ($ cts.)	Penalty ($ cts.)	Delinquent on First Monday in January 1949 ($ cts.)	Total Delinquent Tax and Penalty ($ cts.)	Remarks
											1													
											2													
SOLD FOR TAXES			329				5655	1 34		5786	3	Cancelled by Abatement #2655												57.86 Cancelled
SOLD FOR TAXES			H 49				84			84	4	1st Half Paid	JUL 10 1948	1507		34						84	34	
											5													
			H 4				68			68														
			H 55				946			946	6	1st Half Paid	JUL 17 1947									473	520	
											7	1st Half Paid	JUL 17 1947	10620								473	784	
			H 83				1426			1426	8	PAID IN FULL	JUN 7 1948	6933		1186								
			9				154	04		158	9	1st Half Paid	JUL 17 1948	16620		158								
			H 355				6100			6100	10	2nd Half Paid	OCT 18 1948	11913		3050						3050	3355	
												1st Half Paid	JUN 21 1948	8773										
			11				190	04		194	11	PAID IN FULL	OCT 15 1948	2122		97		97						
FOR TAXES			83				1426	34		1460	12	PAID IN FULL	JUN 9 1948	7215				1460	51					
			11				190	04		194	13	2nd Half Paid	OCT 18 1948	11913		194								
			23				396	10		406		1st Half Paid	JUN 21 1948	8773		203		203						
											14													
			H 32				550			550	15	2nd Half Paid	OCT 18 1948	11913				368				270	302	
			6				104	02		106		1st Half Paid	JUN 21 1948											
											16	2nd Half Paid	OCT 18 1948	8773										
			H 39				670			670		1st Half Paid	JUN 21 1948			388								
FOR TAXES			H 28				482			482	17											482	530	
											18	2nd Half Paid	OCT 18 1948	11913										
			58				996	24		1020		1st Half Paid	JUN 21 1948											
											19	2nd Half Paid	OCT 18 1948	8773										
			46				790	18		808		1st Half Paid	JUN 21 1948			914		914						
			28				482	12		494	20	PAID IN FULL	SEP - 4 1948	1353				494	15					
			H 645			#13	21464	246		21710														
			224				24600	246																
			1749																					

Assessment Roll and Tax List of Real Property in the Town of Sylvan, Cass County, Minnesota, for Taxes for the Year 1947.

Form 4 CD—HILLSBORO COMPANY, HILLSBORO

In Whose Name Assessed	To Whom Transferred	Description of Property: Subdivision	Sec. or Lot	Town or Block	Rng.	Number of Acres of Land: Acres	100ths	No. School District	Indicate Homestead Tax or No	Indicate Agricultural Tax or No	True and Full Valuations: Land Exclusive of Structures and Improvements	Buildings and Other Structures	Machinery Permanently Attached to Real Estate	Total True and Full Value	Assessed Valuations: Rural: Homestead Up to $4,000 20%	Rural: Over $4,000 and Non-Homestead 33⅓%	All Other: Homestead Up to $4,000 25%	All Other: Over $4,000 and Non-Homestead 40%	Machinery Permanently Attached to Real Estate 33⅓%	Total Assessed Value	Total Assessed Value as Equalized by the Board of Review	Final Equalized Value
						Acres	100ths				Dollars	Dollars	Dollars	Dollars	Dollars	Dollars	Dollars	Dollars	Dollars	Dollars	Dollars	Dollars
		1 NE¼ of NE¼	1	133	30			1														
		2 NW¼ of NE¼																				
		3 SW¼ of NE¼																				
		4 SE¼ of NE¼																				
Alvin O. Johnson's, Adolph Hagen's & John Hagen's		Lot 1				55	50															
Hjalmer A. Linman's, Clarence B. Linman's		6 NE¼ of NW¼																				
		7 NW¼ of NW¼																				
		8 SW¼ of NW¼																				
		9 SE¼ of NW¼																				
		10																				
		11 NE¼ of SW¼																				
		12 NW¼ of SW¼																				
		13 SW¼ of SW¼																				
		14 SE¼ of SW¼																				
		15																				
		16 NE¼ of SE¼																				
		17 NW¼ of SE¼																				
		18 SW¼ of SE¼																				
		19 SE¼ of SE¼																				
		20																				
						55	50															

Validations by School Districts as Equalized by Department of Taxation: Apic. District No. 1; Rate 24.7 Mills

Sold for Taxes	Tax including State Homestead ....Mills	State Tax on Non-Homestead 4.07 Mills	Special Taxes	Total Taxes	Paid	When Paid (Month Day Year)	Number of Receipt	March Settlement 1948	June Settlement 1948	Penalty	November Settlement 1948	Penalty	Collections to First Monday in January 1949	Penalty	Delinquent on First Monday in January 1949	Penalty	Total Delinquent Tax and Penalty	Remarks
					1													
					2													
					3													
					4	1st Half Paid JUL 2 1948	8998		647		647							
63	1268	26		1294	5	2nd Half Paid OCT 30 1948	13003											
					6													
					7													
					8													
					9													
					10													
					11													
					12													
					13													
					14													
					15													
					16													
					17													
					18													
					19													
					20													
63	#1 1268	26		1294														

Assessment Roll and Tax List of Real Property in the Town of Sylvan, Cass County, Minnesota, for Taxes for the Year 1947.

Form 4 CD Miller-Davis Company, Minneapolis

In Whose Name Assessed	To Whom Transferred	Description of Property: Subdivision	Sec. or Lot	Town or Block	Rng.	Number of Acres of Land: Acres	Tenths	No. School District	Indicate Homestead by Yes or No	Indicate Agricultural by Yes or No	True and Full Valuations: Land Exclusive of Structures and Improvements (Dollars)	Buildings and Other Structures (Dollars)	Machinery Permanently Attached to Real Estate (Dollars)	Total True and Full Value (Dollars)	Assessed Valuations: Rural: Homestead Up to $4,000 20% (Dollars)	Rural: Over $4,000 and Non-Homestead 33⅓% (Dollars)	All Other: Homestead Up to $4,000 25% (Dollars)	All Other: Over $4,000 and Non-Homestead 40% (Dollars)	All Other: Machinery Permanently Attached to Real Estate 33⅓% (Dollars)	Total Assessed Value (Dollars)	Total Assessed Value as Equalized by the Board of Review (Dollars)	Final Equalized Value (Dollars)	Remarks
State of Minnesota		1 ~~NE¼ of NE¼~~ Lot 1	2	133	30			1															
State of Minnesota		2 ~~NW¼ of NE¼~~ " 2																					
State of Minnesota		3 SW¼ of NE¼																					
State of Minnesota		4 SE¼ of NE¼																					
		5																					
State of Minnesota		6 ~~NE¼ of NW¼~~ " 3																					
State of Minnesota		7 ~~NW¼ of NW¼~~ " 4																					
State of Minnesota		8 SW¼ of NW¼																					
State of Minnesota		9 SE¼ of NW¼																					
		10																					Abate. #3376
Wm. P. Robertson		11 ~~NE¼ of SW¼~~ " 6				34																	" 3376
"		12 NW¼ of SW¼				40																	" 3376
"		13 ~~SW¼ of SW¼~~ " 5 less 1 ac				44.25																	
		14 SE¼ of SW¼																					
Wm. Ray + Irene Eleanor Fisher		15 1 ac of Lot 5				1																	
Elmer E. Erickson		16 ~~NE¼ of SE¼~~ Lot 8 less Sylvan				35.60																	
"		17 ~~NW¼ of SE¼~~ " 7 less Shady Shores				47																	
		18 SW¼ of SE¼																					
		19 SE¼ of SE¼																					
		20				201.85																	

Valuations by School Districts as Equalized by Department of Taxation

	Sold for Taxes	District No. 1 Rate 20.47 Mills (Dollars)	District No. ..... Rate ..... Mills (Dollars)	District No. ..... Rate ..... Mills (Dollars)	District No. ..... Rate ..... Mills (Dollars)	District No. ..... Rate ..... Mills (Dollars)	Tax in Building State Homestead ..... Mills ($ cts.)	State Tax on Non-Homestead 1.7 Mills ($ cts.)	Special Taxes ($ cts.)	Total Taxes ($ cts.)
1										
2										
3										
4										
5										
6										
7										
8										
9										
10										
11		H 215					4330			4330
12		H 58					1168			1168
13		H 67					1350			1350
14										
15		49					986	20		1006
16	SOLD FOR TAXES	77					1550	32		1582
17	SOLD FOR TAXES	87					1652	34		1686
18										
19										
20										
		H 340				#1	11036	86		11122
		208								
		548					11036	86		

	Paid	When Paid: Month	Day	Year	Number of Receipt	March Settlement 1948 ($ cts.)	June Settlement 1948 ($ cts.)	Penalty ($ cts.)	November Settlement 1948 ($ cts.)	Penalty ($ cts.)	Collections to First Monday in January 1949 ($ cts.)	Penalty ($ cts.)	Delinquent on First Monday in January 1949 ($ cts.)	Total Delinquent Tax and Penalty ($ cts.)	Remarks
1															
2															
3															
4															
5															
6															
7															
8															
9															
10															
11	2nd Half Paid	OCT	30	1948											
12	1st Half Paid	FEB	16	1948	03716				3424						
13	2nd Half Paid	OCT	30	1947	03349	3424									
14	1st Half Paid	FEB	16	1948											
15	1st Half Paid	JUL	10	1948	10081		503							503	553
16														N 82	
17														1686	
18															
19															
20															

Assessment Roll and Tax List of Real Property in the Town of Sylvan,

Form 4 CD

In Whose Name Assessed	To Whom Transferred	Description of Property: Subdivision	Sec. or Lot	Town or Block	Rng.	Number of Acres of Land: Acres	1000ths	Not School District	Indemnity Hunting Territory No.	Indemnity Agricultural Land No.	True and Full Valuations: Land Exclusive of Structures and Improvements (Dollars)	Buildings and Other Structures (Dollars)	Machinery Permanently Attached to Real Estate (Dollars)	Total True and Full Value (Dollars)	Assessed Valuations — Rural: Homestead Up to $4,000 20% (Dollars)	Rural: Over $4,000 and Non-Homestead 33⅓% (Dollars)	All Other: Homestead Up to $4,000 25% (Dollars)	All Other: Over $4,000 and Non-Homestead 40% (Dollars)	Machinery Permanently Attached to Real Estate 33⅓% (Dollars)	Total Assessed Value (Dollars)	Total Assessed Value as Equalized by the Board of Review (Dollars)	Final Equalized Value (Dollars)
Orvilla F. + Rosie M. Ruckdaschel		1 ~~NE¼ of NE¼~~ Lot 1	3	133	30	38	84	1														
" "		2 ~~NW¼ of NE¼~~ " 2				38	50															
State of Minnesota		3 SW¼ of NE¼																				
State of Minnesota		4 SE¼ of NE¼																				
		5																				
Orvilla F. + Rosie M. Ruckdaschel		6 ~~NE¼ of NW¼~~ Lot 3				38	14															
"		7 ~~NW¼ of NW¼~~ " 4				37	78															
"		8 SW¼ of NW¼				40																
"		9 SE¼ of NW¼				40																
		10																				
Frank Swanson		11 NE¼ of SW¼				40																
"		12 NW¼ of SW¼				40																
Leslie E. + Rose M. Pietz		13 SW¼ of SW¼				40																
"		14 SE¼ of SW¼				40																
		15																				
State of Minnesota		16 NE¼ of SE¼																				
State of Minnesota		17 NW¼ of SE¼																				
State of Minnesota		18 SW¼ of SE¼																				
State of Minnesota		19 SE¼ of SE¼																				
		20																				
						393	26															

Isn added

	Sold for Taxes	Valuations by School Districts as Equalized by Department of Taxation: District No. / Rate / Mills	District No. / Rate / Mills	District No. / Rate / Mills	District No. / Rate / Mills	District No. / Rate / Mills	Tax including State Homestead (Mills)	State Tax on Non-Homestead (Mills)	Special Taxes	Total Taxes	Paid	When Paid (Month Day Year)	Number of Receipt	March Settlement 1948	June Settlement 1948	Penalty	November Settlement 1948	Penalty	Collections to First Monday in January 1949	Penalty	Delinquent as First Monday in January 1949	Penalty	Total Delinquent Tax and Penalty	Remarks
		Dollars	Dollars	Dollars	Dollars	Dollars	$ cts.	$ cts.	$ cts.	$ cts.														
1		H 53					10 68			10 68	2nd Half Paid	OCT 30 1948	3088		10 68		10 68							
2		H 53					10 68			10 68	1st Half Paid / 2nd Half Paid / 1st Half Paid	JUL 10 1948 / OCT 30 1948 / JUL 10 1948	10722		10 68									
3																								
4																								
5																								
6		H 58					11 68			11 68	2nd Half Paid / 1st Half Paid	OCT 30 1948 / JUL 10 1948												
7		H 58					11 68			11 68	2nd Half Paid / 1st Half Paid	OCT 30 1948 / JUL 10 1948	3088				26 18							
8		H 98					19 74			19 74	2nd Half Paid / 1st Half Paid	OCT 30 1948 / JUL 10 1948	10722		26 18									
9		H 46					9 26			9 26	2nd Half Paid / 1st Half Paid	OCT 30 1948 / JUL 10 1948												
10																								
11		61					12 28	24		12 52	PAID IN FULL	JUN 4 1948												
12		69					13 90	28		14 18	PAID IN FULL	JUN 4 1948	10792		26 70									
13		H 117					23 56			23 56	PAID IN FULL	JUN 28 1948	8884		27 20									
14		H 28					5 64			5 64	PAID IN FULL	JUN 28 1948												
15																								
16																								
17																								
18																								
19																								
20																								
		H 571				H1	129 10	52		129 62														
		120																						
		641					129 10	52																

Vill. of Sylvan
North Sylvan
Lake
Sylvan Beach
Sylvan Jct
Sylvan Beach
to Sylvan Beach
Sylvan

Assessment Roll and Tax List of Real Property in the Town of Sylvan,

Cass County, Minnesota, for Taxes for the Year 1947.

Form 4 C.D. Assessor's Office Duplicate, Minnesota

	In whose name assessed	To whom transferred	Description of property: Subdivision	Sec. or Lot	Town or Block	Rng.	Number of Acres of Land: Acres	100ths	No. School District	Indicates Assessed Land Tax or Exempt	Indicates Assessed Land Tax or Exempt	True and Full Valuations: Land Exclusive of Structures and Improvements (Dollars)	Buildings and Other Structures (Dollars)	Machinery Permanently Attached to Real Estate (Dollars)	Total Tree and Full Value (Dollars)	Assessed Valuations: Rural: Homestead Up to $4,000 20% (Dollars)	Rural: Over $4,000 and Non-Homestead 33 1/3% (Dollars)	All Other: Homestead Up to $4,000 25% (Dollars)	All Other: Over $4,000 and Non-Homestead 40% (Dollars)	Machinery Permanently Attached to Real Estate 33 1/3% (Dollars)	Total Assessed Value (Dollars)	Total Assessed Value as Equalized by the Board of Review (Dollars)	Final Equalized Value (Dollars)
1	Allen + Ethel Rogers		~~NE¼ of NE¼~~ Lot 1	4	133	30	37	60	1														
2	Harold A. Dorsey		~~NW¼ of NE¼~~ " 2				37	59															
3	Allen + Ethel Rogers		SW¼ of NE¼				40																
4	"		SE¼ of NE¼				40																
5	Thos. L. + Mae L. Horn		S. 115' of N. 530' of Lot 4				1																
6	Harold A. Dorsey		~~NE¼ of NW¼~~ Lot 3				37	58															
7	Rufford G. + Lila A. Patton		Lot 4 less S. 230' of N. 530' ~~NW¼ of NW¼~~				14																
8	Donald R. Farmer		Lot 5 less S. 660' ~~SW¼ of NW¼~~				18	50															
9	Harold A. Dorsey		SE¼ of NW¼				40																
10	Helen A. Farmer		S. 660' of Lot 5				20																
11	Allen E. + Ethel E. Rogers		NE¼ of SW¼				40																
12	" "		NW¼ of SW¼				40																
13	Harold A. Dorsey		SW¼ of SW¼				40																
14	Allen E. + Ethel E. Rogers		SE¼ of SW¼				40																
15																							
16	Fed. Farm Mtg. Corp.		NE¼ of SE¼				40																
17	Allen + Ethel Rogers		NW¼ of SE¼				40																
18	Allen E. + Ethel E. Rogers		SW¼ of SE¼				40																
19	Fed. Farm Mtg. Corp.		SE¼ of SE¼				40																
20	Percy L. McClay		S. 115' of N. 415' of Lot 4				1																
							607	27															

Valuations by School Districts as Equalized by Department of Taxation

	Sold for Taxes	Agnes Rate 1/ 24.7 Mills	District No. Rate Mills	District No. Rate Mills	District No. Rate Mills	District No. Rate Mills	District No. Rate Mills	Tax including State Homestead 49.7 Mills	State Tax on Non-Homestead	Special Taxes	Total Taxes	Paid	When Paid (Month Day Year)	Number of Receipt	March Settlement 1948	June Settlement 1948	Penalty	November Settlement 1948	Penalty	Collections to First Monday in January 1949	Penalty	Delinquent on First Monday in January 1949	Penalty	Total Delinquent Tax and Penalty	Remarks
		Dollars	Dollars	Dollars	Dollars	Dollars	Dollars	$ cts.	$ cts.	$ cts.	$ cts.				$ cts.	$ cts.	$ cts.	$ cts.	$ cts.	$ cts.	$ cts.	$ cts.	$ cts.	$ cts.	
1		H 47						9 46			9 46	1 2nd Half Paid 1st Half Paid	OCT 29 1947 JUL 9 1947	12419 10043		4 73		4 73							
SOLD FOR TAXES		68						13 70	28		13 98	2										13 98			
3		H 52						10 48			10 48	3 2nd Half Paid 1st Half Paid	OCT 29 1947 JUL 9 1947	12419 10043		12 19		12 19							
4		H 69						13 90			13 90	4 2nd Half Paid 1st Half Paid	OCT 29 1947 JUL 9 1947												
5		3						6	02		62	5 PAID IN FULL	MAR 24 1948	4038		62									
SOLD FOR TAXES		87						17 52	36		17 88	6										17 88			
7		29						5 84	12		5 96	7 PAID IN FULL	JUN 3 - 1948	6622		5 96									
8		42						8 46	18		8 64	8 PAID IN FULL	MAY 19 1948	5336		8 64									
SOLD FOR TAXES		77						15 50	32		15 82	9 Part Paid	MAY 12 1948	5108		12 06						15 82			
SOLD FOR TAXES		120						24 18	48		24 66	10										12 30	13 53		Bal due 12.30
11		H 37						7 46			7 46	11 2nd Half Paid 1st Half Paid	OCT 29 1947 JUL 9 1947	12419 10043		7 46		7 46							
12		H 37						7 46			7 46	12 2nd Half Paid 1st Half Paid	OCT 29 1947 JUL 9 1947												
SOLD FOR TAXES		77						15 50	32		15 82	13 PAID IN FULL	JAN 22 1948	350	15 82										
14		H 89						17 92			17 92	14 2nd Half Paid 1st Half Paid	OCT 29 1947 JUL 9 1947	12419 10043		8 96		8 96							
15												15													
16		H 46						9 26			9 26	16 PAID IN FULL	JUN 27 1948	8884		9 26									
17		H 51						10 28			10 28	17 2nd Half Paid 1st Half Paid	OCT 29 1947 JUL 9 1947	12419 10043				12 09							
SOLD FOR TAXES		H 69						13 90			13 90	18 2nd Half Paid 1st Half Paid	OCT 29 1947 JUL 9 1947			12 09									
19		H 80						16 12			16 12	19 PAID IN FULL	JUN 27 1948	8884		16 12									
SOLD FOR TAXES		61						12 28	24		12 52	20 PAID IN FULL	JUN 10 1948	10078		12 52									
		H 577				#1		229 82	232		232 14														
		564						249 82	230																
		1141																							

For Form 4 CD. MILLER-DATA COMPANY, MINNEAPOLIS

In Whose Name Assessed	To Whom Transferred	Description of Property: Subdivision	Sec. or Lot	Town or Block	Reg.	Number of Acres of Land: Acres	100ths	No. School District	Indicate Homestead by Yes or No	Indicate Agricultural Land by Yes or No	Land Exclusive of Improvements: Dollars
Trustees of Sylvan Mary Catherine's Sect. of Pillager		315' x 350' Lot 2 1 ~~NE¼ of NE¼~~	5	133	30			1			
~~State of Minnesota~~ Harriet B. Deraup		2 NW¼ of NE¼ Lot 2 - ~~part~~ W. of road									
		3 ~~SW¼ of NE¼~~									
		4 SE¼ of NE¼									
P. G. Patton		Also S. of road of NW¼ of NE¼ 5 (Part of Lot 2) Lot 315' x 350'				21	75				
Harriet B. Deraup		6 ~~NE¼ of NW¼~~ Lot 3				46	10				
"		7 ~~NW¼ of NW¼~~ " 4				36	25				
"		8 SW¼ of NW¼				40					
"		9 SE¼ of NW¼				40					
P. G. Patton		That part of Lot 1 lying N of & W 10 the line except S. 200' thereof				10	70				
Sec. St. Bk., Pillager		11 NE¼ of SW¼				40					
~~State of Minnesota~~ Paul A. Berglund		12 NW¼ of SW¼									
N. W. Paper Co.		13 SW¼ of SW¼				40					
Sec. St Bank, Pillager		14 SE¼ of SW¼ S. 200' of that part of Lot 1				40					
Helen A. Farmer		15 lying N of & W of the line.				3	05				
Ralph A. & Cora Agnes Cole		Lot 1 less that part lying N of & W 16 ~~NE¼ of SE¼~~ of line				40					
"		17 NW¼ of SE¼				40					
"		18 SW¼ of SE¼				40					
"		19 SE¼ of SE¼				40					
Donald R. Farmer		Part of Lot 1 N of line parallel to W & line 20 660' N + 200' W of S line of Lot									

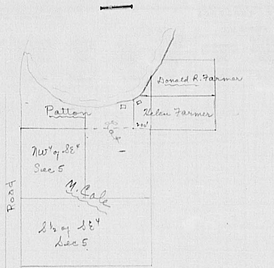

Valuations: Machinery Permanently Attached to Real Estate 33⅓%	Total Assessed Value	Total Assessed Value as Equalized by the Board of Review	Final Equalized Value
Dollars	Dollars	Dollars	Dollars

	Sold for Taxes	Valuations by School Districts as Equalized by Department of Taxation: District No. 1 Rate 24.75 Mills Dollars	District No. ..... Rate ..... Mills Dollars	District No. ..... Rate ..... Mills Dollars	District No. ..... Rate ..... Mills Dollars	District No. ..... Rate ..... Mills Dollars	Tax including State Homestead ..... Mills $ cts.	State Tax on Non-Homestead 4.07 Mills $ cts.	Special Taxes $ cts.	Total Taxes $ cts.	Paid	When Paid Month Day Year	Number of Receipt	March Settlement 1948 $ cts.	June Settlement 1948 $ cts.	Penalty $ cts.	November Settlement 1948 $ cts.	Penalty $ cts.	Collections to First Monday in January 1949 $ cts.	Penalty $ cts.	Delinquent on First Monday in January 1949 $ cts.	Total Delinquent Tax and Penalty $ cts.	Remarks
1																							
2																							
3																							
4																							
5		75					15 10	30		15 40	PAID IN FULL	JUN 21 1948	8777		15 40								
6		102					20 54	42		20 96	PAID IN FULL	JUN 15 1948											
7		86					17 32	36		17 68	PAID IN FULL	JUN 15 1948	7768		84 68								
8		92					18 54	38		18 92	PAID IN FULL	JUN 15 1948											
9		132					26 58	54		27 12	PAID IN FULL	JUN 15 1948											
10		25					5 04	10		5 14	PAID IN FULL	JUN 21 1948	8777		5 14						18 94		
SOLD FOR TAXES		92					18 54	38		18 92													
12																							
13		92					18 54	38		18 92	PAID IN FULL	APR - 2 1948	4154		18 92								
SOLD FOR TAXES		67					13 50	28		13 78	First Paid	MAY 12 1948	5168		13 78						13 78		
~~15~~		14					2 82	06		2 88											1 44 J	158	
16		70					14 10	28		14 38	PAID IN FULL	APR 14 1948											
17		98					19 74	40		20 14	PAID IN FULL	APR 14 1948											
18		138					27 80	56		28 36	PAID IN FULL	APR 14 1948	7449		81 80								
19		92					18 54	38		18 92	PAID IN FULL	APR 14 1948											
20	SOLD FOR TAXES	20					4 02	08		4 10	PAID IN FULL	MAY 19 1948	5336		4 10								
		1195				#1	240 72	490		245 62													
							240 72	486															

Trust of Sylvan Mary Catherine Sect. Pillager
Sylvan Bench
Sylvan Bench
Sylvan Bench
133-29
133-30

Form 4 CD

In Whose Name Assessed	To Whom Transferred	Description of Property: Subdivision	Sec. or Lot	Town or Block	Rng.	Number of Acres of Land (Acres)	(100ths)	No. School District	Indicate Homestead Tax by No.	Indicate Agricultural Tax by No.	True and Full Valuations: Land Exclusive of Structures and Improvements (Dollars)	Buildings and Other Structures (Dollars)	Machinery Permanently Attached to Real Estate (Dollars)	Total Type and Full Value (Dollars)	Assessed Valuations: Rural: Homestead Up to $4,000 20% (Dollars)	Rural: Over $4,000 and Non-Homestead 33⅓% (Dollars)	All Other: Homestead Up to $4,000 25% (Dollars)	All Other: Over $4,000 and Non-Homestead 40% (Dollars)	All Other: Machinery Permanently Attached to Real Estate 33⅓% (Dollars)	Total Assessed Value	Total Assessed Value as Equalized by the Board of Review (Dollars)	Final Equalized Value (Dollars)
City of Sylvan, Mat. Zabriski + wife, Pillager		315'x350' of Lot 2 1 ~~N E¼ of N E¼~~				5	133	30	1		(Special) Grounds Exempt											
State of Minnesota	Harriet B. Deraup + Richard Britton	2 N W¼ of N E¼ Lot 2 - ~~part~~ W of road 3 ~~S W¼ of N E¼~~																				
P. G. Patton		4 S E¼ of N E¼ All E. of road of N W of N E¼ 5 (Part of Lot 2) 315'x350'				21	75															
Harriet B. Deraup.		6 ~~N E¼ of N W¼~~ Lot 3				46	10															
"		7 ~~N W¼ of N W¼~~ " 4				36	25															
"		8 S W¼ of N W¼				40																
"		9 S E¼ of N W¼ that part of Lot 1 lying N of & W of the line except E. 200' thereof				10	70															
P. G. Patton		10																				
Sec. St. Bk., Pillager		11 N E¼ of S W¼				40																
State of Minnesota	Paul O. Berglund	12 N W¼ of S W¼																				
N. W. Paper Co.		13 S W¼ of S W¼				40																
Sec. St. Bank, Pillager		14 S E¼ of S W¼ E. 200' of that part of Lot 1				40																
Helen A. Farmer		15 lying N of & W of the line.				3	05															
Ralph A. + Cora Agnes Cole		Lot 1 Sec. 4 that part lying N of & W 16 ~~N E¼ of S E¼~~ of line				40																
"		17 N W¼ of S E¼				40																
"		18 S W¼ of S E¼				40																
"		19 S E¼ of S E¼ Part of Lot 1 N of line parallel to W & line 20+660' N + 200' W of S line of Lot				40																
Donald R. Farmer						?																
						477	84															

Valuations by School Districts as Equalized by Department of Taxation: Agricultural District No. 1, Rate 26.17 Mills; District No. ..., Rate ..... Mills; District No. ..., Rate ..... Mills; District No. ..., Rate ..... Mills; District No. ..., Rate ..... Mills; District No. ..., Rate ..... Mills

	Sold for Taxes	Dollars	Dollars	Dollars	Dollars	Dollars	Dollars	Tax including State Homestead ..... Mills $ cts.	State Tax on Non-Homestead 46.7 Mills $ cts.	Special Taxes $ cts.	Total Taxes $ cts.		Paid	When Paid (Month Day Year)	Number of Receipt	March Settlement 1948 $ cts.	June Settlement 1948 $ cts.	Penalty $ cts.	November Settlement 1948 $ cts.	Penalty $ cts.	Collections to First Monday in January 1949 $ cts.	Penalty $ cts.	Delinquent on First Monday in January 1949 $ cts.	Total Delinquent Tax and Penalty $ cts.	Remarks
1												1													
2												2													
3												3													
4												4													
5		75						15 10	30		15 40	5	PAID IN FULL	JUN 21 1948	8777		15 40								
6		107						20 54	42		20 96	6	PAID IN FULL	JUN 15 1948											
7		86						17 32	36		17 68	7	PAID IN FULL	JUN 15 1948											
8		92						18 54	38		18 92	8	PAID IN FULL	JUN 15 1948	7728		84 68								
9		132						26 58	54		27 12	9	PAID IN FULL	JUN 15 1948											
10		25						5 04	10		5 14	10	PAID IN FULL	JUN 21 1948	8777		5 14								
	SOLD FOR TAXES	92						18 54	38		18 92	11											18 92		
12												12													
13		92						18 54	38		18 92	13	PAID IN FULL	APR - 2 1948	4154		18 92								
	SOLD FOR TAXES	67						13 50	28		13 78	14											13 78		
~~15~~		14						2 82	06		2 88	15	Part Paid	MAY 12 1948	5168		1 44						1 44	158	
16		70						14 10	28		14 38	16	PAID IN FULL	APR 14 1948											
17		98						19 74	40		20 14	17	PAID IN FULL	APR 14 1948											
18		138						27 80	56		28 36	18	PAID IN FULL	APR 14 1948	4419		21 80								
19		92						18 54	38		18 92	19	PAID IN FULL	APR 14 1948											
20	SOLD FOR TAXES	20						4 02	08		4 10	20	PAID IN FULL	MAY 19 1948	5336		4 10								
		1195					#1	240 72	490		245 62														
								240 72	486																

Assessment Roll and Tax List of Real Property in the Town of Sylvan, Cass County, Minnesota, for Taxes for the Year 1947.

FORM 4 CD ALLEN-DAVIS COMPANY, MINNEAPOLIS

	IN WHOSE NAME ASSESSED	TO WHOM TRANSFERRED	DESCRIPTION OF PROPERTY: SUBDIVISION	Sec. or Lot	Town. or Block	Rng.	Number of Acres of Land: Acres	100ths	No. School District	Indicate Homestead Land Tax or No	Indicate Agricultural Land Tax or No	TRUE AND FULL VALUATIONS: LAND Exclusive of Structures and Improvements (Dollars)	BUILDINGS and Other Structures (Dollars)	MACHINERY Permanently Attached to Real Estate (Dollars)	TOTAL True and Full Value (Dollars)	ASSESSED VALUATIONS: RURAL: Homestead Up to $4,000 20% (Dollars)	RURAL: Over $4,000 and Non-Homestead 33⅓% (Dollars)	ALL OTHER: Homestead Up to $4,000 25% (Dollars)	ALL OTHER: Over $4,000 and Non-Homestead 40% (Dollars)	MACHINERY Permanently Attached to Real Estate 33⅓% (Dollars)	TOTAL ASSESSED VALUE (Dollars)	Total Assessed Value as Equalized by the Board of Review (Dollars)	FINAL EQUALIZED VALUE (Dollars)
1	Frank L. Collett		~~NE¼ of NE¼~~ Lot 1	6	133.30		37.76		1														
2	State of Minnesota	(Cont. George N. & Grace P. Wilson)	~~NW¼ of NW¼~~ " 2				37.25																
3	Somers Lbr. Co.		~~SW¼ of NW¼~~ " 3				39.50																
4	Delbert S. Mann		SE¼ of NE¼				40																
5																							
6	Geo. + Ruth E. Hix		NE¼ of NW¼ } Lot 5				61																
7	"		NW¼ of NW¼ }																				
8	Geo. Hix		~~SW¼ of NW¼~~ " 6				49																
9	State of Minnesota	(Cont. D. S. Mann)	~~SE¼ of NW¼~~ " 4				35.50																
10																							
11	Geo. Hix		NE¼ of SW¼				40																
12	State of Minnesota	(Cont. D. S. Mann)	~~NW¼ of SW¼~~ " 7				47.39																
13	N. L. Stentz		~~SW¼ of SW¼~~ " 8				45.53																
14	"		SE¼ of SW¼				40																
15																							
16	State of Minnesota		NE¼ of SE¼																				
17	Zack Barnett		NW¼ of SE¼				40																
18	George N. Wilson		SW¼ of SE¼				40																
19	Arno + Clara L. Rassler		SE¼ of SE¼				40																
20																							
							543.92																

VALUATIONS BY SCHOOL DISTRICTS AS EQUALIZED BY DEPARTMENT OF TAXATION

	SOLD FOR TAXES	Agric. Rating 20.4 Mills	District No. Rate Mills	District No. Rate Mills	District No. Rate Mills	District No. Rate Mills	District No. Rate Mills	Tax including State Homestead 4.7 Mills	State Tax on Non-Homestead	SPECIAL TAXES	TOTAL TAXES	PAID	WHEN PAID Month Day Year	Number of Receipt	March Settlement 1948	June Settlement 1948	Penalty	November Settlement 1948	Penalty	Collections to First Monday in January 1949	Penalty	Delinquent on First Monday in January 1949	Total Delinquent Tax and Penalty	REMARKS
			Dollars	Dollars	Dollars	Dollars	Dollars	$ cts.	$ cts.	$ cts.	$ cts.				$ cts.	$ cts.	$ cts.	$ cts.	$ cts.	$ cts.	$ cts.	$ cts.	$ cts.	
1		118						23.76	48		24.24	2nd Half Paid 1st Half Paid	DEC 7 1948 JUN 1 1 1948	13472 76332		12.12				12.12	97			
2		74						14.90	30		15.20											15.20 J	16.22	
3		H 51						10.28			10.28	1st Half Paid	JUN 1 1 1948	76332		10.68				10.68	85			
4		H 55						11.08			11.08	2nd Half Paid 1st Half Paid	DEC 7 1948 JUN 1 1 1948	13472 76332										
5																								
6		H 63						12.68			12.68	2nd Half Paid 1st Half Paid	DEC 2 4 1948 JUL 1 6 1948	13586 76313		6.34				6.34	51			
7																								
8		H 58						11.68			11.68	2nd Half Paid 1st Half Paid	DEC 2 4 1948 JUL 1 6 1948	13586 76313		5.84				5.84	47			
9		~~H 48~~ Abatement #3857						9.66			9.66	Balance Paid 1st Half Paid	DEC 7 1948 JUN 1 1 1948	13472 76332		4.83				2.43	Abated			2.40 Abated
10																								
11		H 82						16.52			16.52	2nd Half Paid 1st Half Paid	DEC 2 4 1948 JUL 1 6 1948	13586 76313		8.26				8.26	66			
12		~~H 64~~ Abatement #3857						12.90			12.90	Balance Paid 1st Half Paid	DEC 7 1948 JUN 1 1 1948	13472 76332		6.45				3.21	Abated			3.24 Abated
13		H 40						8.06			8.06	2nd Half Paid 1st Half Paid	DEC 2 4 1948 JUL 1 6 1948	13586 76313		4.03				4.03	32			
14		H 40						8.06			8.06	2nd Half Paid 1st Half Paid	DEC 2 4 1948 JUL 1 6 1948	13586 76313		4.03				4.03	32			
15																								
16																								
17		H 92						18.54			18.54	1st Half Paid	JUN 1 - 1948	76777		14.80						9.27 J	10.20	H 22 Due Sch.
18		H 52						10.48			10.48	1st Half Paid	JUN 1 - 1948									5.24 J	5.76	
19	SOLD FOR TAXES	H 46						9.26			9.26											9.26		
20																								
		H 691 ~~190~~ 883					#1	177.86 177.86	.78 .78		178.64													

Allen of Sylvan
North Sylvan
Lake
Sylvan Park
Sylvan Beach
Allen to Sylvan Beach
SYLV
133-29
133-30

Assessment Roll and Tax List of Real Property in the Town of Sylvan, Cass County, Minnesota, for Taxes for the Year 1947.

Form 4 CD Buck-Davis Company, Minneapolis

In whose name assessed	To whom transferred	Description of property: Subdivision	Sec. or Lot	Town. or Block	Reg.	Number of Acres of Land: Acres	100ths	No. School District	Inclusion Exclusion Land Ex or Inc	True and Full Valuations: Land Exclusive of Structures and Improvements (Dollars)	Buildings and Other Structures (Dollars)	Machinery Permanently Attached to Real Estate (Dollars)	Total True and Full Value (Dollars)	Assessed Valuations, Rural: Homestead Up to $4,000 (20%) (Dollars)	Over $4,000 and Non-Homestead (33⅓%) (Dollars)	All Other: Homestead Up to $4,000 (25%) (Dollars)	Over $4,000 and Non-Homestead (40%) (Dollars)	Machinery Permanently Attached to Real Estate (33⅓%) (Dollars)	Total Assessed Value (Dollars)	Total Assessed Value as Equalized by the Board of Review (Dollars)	Final Equalized Value (Dollars)
Ans + Clara L. Passler		1 NE¼ of NE¼		7	133	30	40	1													
"		2 NW¼ of NE¼					40														
O.A. + Erna Berndt		3 SW¼ of NE¼					40														
"		4 SE¼ of NE¼					40														
		5																			
Willis + Flossie Mann		6 NE¼ of NW¼					40														
"		7 ~~NW¼ of NW¼~~ E. 24.72 acs of Lot 1					24.72														
"		8 ~~SW¼ of NW¼~~ Lot 2					44.96														
"		9 SE¼ of NW¼					40														
Anna J. Whipple		10 W. 20 acs of Lot 1					20														
Ernest Berndt		11 NE¼ of SW¼					40														
"		12 ~~NW¼ of SW¼~~ Lot 3					45.21														
"		13 ~~SW¼ of SW¼~~ " 4					45.47														
"		14 SE¼ of SW¼					40														
		15																			
Wesley + Emma Peck		16 NE¼ of SE¼					40														
"		17 NW¼ of SE¼					40														
"		18 SW¼ of SE¼					40														
Milford W. Wright		19 SE¼ of SE¼					40														
		20																			
							660.36														

Valuations by School Districts as Equalized by Department of Taxation

Sold for Taxes	Agric. Rate ..... Mills	District No. ..... Rate ..... Mills	District No. ..... Rate ..... Mills	District No. ..... Rate ..... Mills	District No. ..... Rate ..... Mills	District No. ..... Rate ..... Mills	Tax including State Homestead 4.7 Mills	State Tax on Non-Homestead	Special Taxes	Total Taxes	Paid	When Paid (Month Day Year)	Number of Receipt	March Settlement 1945	June Settlement 1945	Penalty	November Settlement 1945	Penalty	Collections to First Monday in January 1949	Penalty	Delinquent as First Monday in January 1949	Total Delinquent Tax and Penalty	Remarks
	Dollars	Dollars	Dollars	Dollars	Dollars	Dollars	$ cts.	$ cts.	$ cts.	$ cts.				$ cts.	$ cts.	$ cts.	$ cts.	$ cts.	$ cts.	$ cts.	$ cts.	$ cts.	
1 SOLD FOR TAXES	H 78						15.72			15.72											15.72		
2 SOLD FOR TAXES	H 77						14.50			14.50											14.50		
3	H 46						9.26			9.26	1st Half Paid 2nd Half Paid	JUN 28 1948 OCT 26 1948	8873		9.26		9.26						
4	H 46						9.26			9.26	1st Half Paid 2nd Half Paid	JUN 28 1948 OCT 26 1948	8874										
5																							
6	H 68						13.70			13.70	2nd Half Paid 1st Half Paid	NOV 19 1948 JUN 23 1948											
7	H 23						4.64			4.64	2nd Half Paid 1st Half Paid	NOV 19 1948 JUN 23 1948											
8	H 37						7.46			7.46	2nd Half Paid 1st Half Paid	NOV 19 1948 JUN 23 1948	8883		21.96				21.96	1.75			
9	H 90						18.12			18.12	2nd Half Paid 1st Half Paid	NOV 19 1948 JUN 23 1948											
10 SOLD FOR TAXES	125						25.18	.50		25.68											25.68		
11	H 51						10.28			10.28	1st Half Paid 2nd Half Paid	JUN 28 1948 OCT 26 1948											
12	H 52						10.48			10.48	1st Half Paid 2nd Half Paid	JUN 28 1948 OCT 26 1948	8875		22.07		22.07						
13	H 52						10.48			10.48	1st Half Paid 2nd Half Paid	JUN 28 1948 OCT 26 1948	10827										
14	H 64						12.90			12.90	1st Half Paid 2nd Half Paid	JUN 28 1948 OCT 26 1948											
15																							
16	H 46						9.26			9.26	1st Half Paid 2nd Half Paid	JUN 28 1948 OCT 26 1948											
17	H 48						9.66			9.66	1st Half Paid 2nd Half Paid	JUN 28 1948 OCT 26 1948	8889		25.17		25.17						
18	H 156						31.42			31.42	1st Half Paid 2nd Half Paid	JUN 28 1948 OCT 26 1948	11998										
19	H 55						11.08			11.08	PAID IN FULL MAY 25 1948		5424		11.08								
20																							
	H 787 125 1109					71	223.40	5.50		223.90													

Town of Sylvan
North Long Prairie
Carlton
Spirit Park
Sylvan Beach
Lake Alice
to Sylvan Beach

Assessment Roll and Tax List of Real Property in the Town of Sylvan, Cass County, Minnesota, for Taxes for the Year 1947.

Form 4 CD Miller-Davis Company, Minneapolis

	In Whose Name Assessed	To Whom Transferred	Description of Property: Subdivision	Sec. or Lot	Town or Block	Rng.	Number of Acres of Land: Acres	100ths	No. School District	Indicates Rural Tax or No	Indicates Rural Tax or No	True and Full Valuations: Land Exclusive of Structures and Improvements	Buildings and Other Structures	Machinery Permanently Attached to Real Estate	Total True and Full Value	Assessed Valuations: Rural: Homestead Up to $4,000 20%	Rural: Over $4,000 and Non-Homestead 33⅓%	All Other: Homestead Up to $4,000 25%	All Other: Over $4,000 and Non-Homestead 40%	Machinery Permanently Attached to Real Estate 33⅓%	Total Assessed Value	Total Assessed Value as Equalized by the Board of Review	Final Equalized Value
							Dollars					Dollars	Dollars	Dollars	Dollars	Dollars	Dollars	Dollars	Dollars	Dollars	Dollars	Dollars	Dollars
1	Ralph A. Cole		NE¼ of NE¼	8	133	30	40		1														
2	Amiel Berndt		NW¼ of NE¼				40																
3	"		SW¼ of NE¼				40																
4	Wm. G. Gerrels		SE¼ of NE¼				40																
5																							
6	O. A. + Erna Berndt		NE¼ of NW¼				40																
7	"		NW¼ of NW¼				40																
8	"		SW¼ of NW¼				40																
9	"		SE¼ of NW¼				40																
10																							
11	"		NE¼ of SW¼				40																
12	"		NW¼ of SW¼				40																
13	"		SW¼ of SW¼				40																
14	"		SE¼ of SW¼				40																
15																							
16	Wm. G. Gerrels		NE¼ of SE¼				40																
17	"		NW¼ of SE¼				40																
18	"		SW¼ of SE¼				40																
19	"		SE¼ of SE¼				40																
20																							
							640																

Variations by School Districts as Equalized by Department of Taxation

	Sold for Taxes	District No. 1 Rate 20.4 Mills	District No. ..... Rate ..... Mills	District No. ..... Rate ..... Mills	District No. ..... Rate ..... Mills	District No. ..... Rate ..... Mills	District No. ..... Rate ..... Mills	Tax including State Homestead ....Mills	State Tax on Non-Homestead 4.7 Mills	Special Taxes	Total Taxes	Paid	When Paid Month Day Year	Number of Receipt	March Settlement 1948	June Settlement 1948	Penalty	November Settlement 1948	Penalty	Collections to First Monday in January 1949	Penalty	Delinquent on First Monday in January 1949	Penalty	Total Delinquent Tax and Penalty	Remarks
		Dollars	Dollars	Dollars	Dollars	Dollars	Dollars	$ cts.	$ cts.	$ cts.	$ cts.				$ cts.	$ cts.	$ cts.	$ cts.	$ cts.	$ cts.	$ cts.	$ cts.	$ cts.	$ cts.	
1		H 46						926			926	PAID IN FULL	APR 16 1948	2417	926										
2		H 23						464			464	2nd Half Paid / 1st Half Paid	OCT 26 1948 / JUN 28 1948	8873		514		514							
3		H 28						564			564	2nd Half Paid / 1st Half Paid	OCT 22 1948 / JUN 28 1948	12337		161		161							
4		H 16						322			322	2nd Half Paid / 1st Half Paid	OCT 21 1948 / MAY 25 1948	7428											
5																									
6		H 140						2820			2820	2nd Half Paid / 1st Half Paid	OCT 30 1948 / JUN 9 1948												
7		H 46						926			926	2nd Half Paid / 1st Half Paid	OCT 30 1948 / JUN 9 1948	13205				2599							
8		H 36						726			726	2nd Half Paid / 1st Half Paid	OCT 30 1948 / JUN 9 1948	10024		2599									
9		H 36						726			726	2nd Half Paid / 1st Half Paid	OCT 30 1948 / JUN 9 1948												
10																									
11		H 23						464			464	1st Half Paid / 2nd Half Paid	JUN 28 1948 / OCT 26 1948												
12		H 46						926			926	1st Half Paid / 2nd Half Paid	JUN 28 1948 / OCT 22 1948	8873		1793		1833							1223 Mud Lake Dist. 1 Lot 6
13		H 74						1490			1490	1st Half Paid / 2nd Half Paid	JUN 28 1948 / OCT 22 1948	12337											
14		H 39						786			786	1st Half Paid / 2nd Half Paid	JUN 28 1948 / OCT 26 1948												
15																									
16		H 48						966			966	2nd Half Paid / 1st Half Paid	OCT 21 1948 / MAY 25 1948												
17		H 74						1490			1490	2nd Half Paid / 1st Half Paid	OCT 21 1948 / MAY 25 1948	12338				3101							
18		H 83						1672			1672	2nd Half Paid / 1st Half Paid	OCT 21 1948 / MAY 25 1948	7428		3101									
19		H 103						2074			2074	2nd Half Paid / 1st Half Paid	OCT 21 1948 / MAY 25 1948												
20																									
		H 861					H1	17342			17342														
								17342																	

Town of Sylvan
Lake
Sylvan Park
Sylvan Beach
to Sylvan Beach

Assessment Roll and Tax List of Real Property in the Town of Sylvan, Cass County, Minnesota, for Taxes for the Year 1947.

Form 4 CD. MILLER-DUTY COMPANY, MINNEAPOLIS

	IN WHOSE NAME ASSESSED	TO WHOM TRANSFERRED	DESCRIPTION OF PROPERTY: SUBDIVISION	Sec. or Lot	Town or Block	Rg.	Number of Acres of Land: Acres	100ths	No. School District	Inhabitants Home Not Included in Town	Inhabitants Not Included in Town	TRUE AND FULL VALUATIONS: LAND Exclusive of Structures and Improvements (Dollars)	BUILDINGS and Other Structures (Dollars)	MACHINERY Permanently Attached to Real Estate (Dollars)	TOTAL True and Full Value (Dollars)	ASSESSED VALUATIONS: RURAL: Homestead Up to $4,000 20%	RURAL: Over $4,000 and Not Homestead 33⅓%	ALL OTHER: Homestead Up to $4,000 25%	ALL OTHER: Over $4,000 and Not Homestead 40%	MACHINERY Permanently Attached to Real Estate 33⅓% (Dollars)	TOTAL ASSESSED VALUE (Dollars)	Total Assessed Value as Equalized by the Board of Review (Dollars)	FINAL EQUALIZED VALUE (Dollars)
1	M. W. Paper Co.		NE¼ of NE¼	9	133	30	40		1														
2	"		NW¼ of NE¼				40																
3	Max + Belma L. Dahms		SW¼ of NE¼				40																
4	"		SE¼ of NE¼				40																
5																							
6	Lloyd + Bertha Cole		NE¼ of NW¼				40																
7	"		NW¼ of NW¼				40																
8	J. A. Henry		SW¼ of NW¼				40																
9	Ralph A. Cole		SE¼ of NW¼				40																
10																							
11	J. A. Henry		NE¼ of SW¼				40																
12	"		NW¼ of SW¼				40																
13	~~Reuben Cox~~ Allen Rogers		SW¼ of SW¼				40																
14	Ralph A. Cole		SE¼ of SW¼				40																
15																							
16	Sec. St. Bk, Pillager		NE¼ of SE¼				40																
17	Gordon E. Simons		NW¼ of SE¼				40																
18	"		SW¼ of SE¼				40																
19	Edwin S. Hubin		SE¼ of SE¼				40																
20																							
							640																

VALUATIONS BY SCHOOL DISTRICTS AS EQUALIZED BY DEPARTMENT OF TAXATION

	SOLD FOR TAXES	Regular Levy No. ... Rate 24.4 Mills (Dollars)	District No. ... Rate ... Mills (Dollars)	District No. ... Rate ... Mills (Dollars)	District No. ... Rate ... Mills (Dollars)	District No. ... Rate ... Mills (Dollars)	District No. ... Rate ... Mills (Dollars)	Tax including State Homestead ... Mills ($ cts.)	State Tax on Non-Homestead 4.07 Mills ($ cts.)	SPECIAL TAXES ($ cts.)	TOTAL TAXES ($ cts.)		PAID	WHEN PAID (Month Day Year)	Number of Receipt	March Settlement 1948 ($ cts.)	June Settlement 1948 ($ cts.)	Penalty ($ cts.)	November Settlement 1948 ($ cts.)	Penalty ($ cts.)	Collections to First Monday in January 1949 ($ cts.)	Penalty ($ cts.)	Delinquent on First Monday in January 1949 ($ cts.)	Total Delinquent Tax and Penalty ($ cts.)	REMARKS
1		107						2156	44		2200	1	PAID IN FULL	APR - 2 1948											
2		107						2156	44		2200	2	PAID IN FULL	APR - 2 1948	4454		4400								
3		H 56						1128			1128	3	2nd Half Paid	OCT 30 1948	13207										
4		H 77						1550			1550	4	1st Half Paid	JUN 23 1948	8654		1339		1339						
5												5	2nd Half Paid	JUN 23 1948											
6		H 58						1168			1168	6	PAID IN FULL	APR 14 1948	4407		4712								
7		H 176						3544			3544	7	PAID IN FULL	APR 14 1948										1892	
8	SOLD FOR TAXES	92						1854	38		1892	8													
9		H 17						342			342	9	PAID IN FULL	APR 14 1948	4407		342								
10												10													
11	SOLD FOR TAXES	15						302	06		308	11												308	
12	SOLD FOR TAXES	54						1088	22		1110	12												1110	
13		111						2236	46		2282	13	PAID IN FULL	JUL 10 1948	10276		2282								
14		H 40						806			806	14	PAID IN FULL	APR 14 1948	4407		806								
15												15													
16	SOLD FOR TAXES	107						2156	44		2200	16												2200	
17	SOLD FOR TAXES	115						2316	46		2362	17												2362	
18	SOLD FOR TAXES	92						1854	38		1892	18												1892	
19		92						1854	38		1892	19	PAID IN FULL	APR 16 1948	4448		1892								
20												20													
		H 454					#1	26510	366		26876														
		~~H 473~~																							
		1316						26510	364																

Village of Sylvan
Sylvan Beach
Sylvan Beach
Sylvan Beach

Assessment Roll and Tax List of Real Property in the Town of Sylvan, Cass County, Minnesota, for Taxes for the Year 1947.

FORM 4 CD. BUSINESS DATA COMPANY, MINNEAPOLIS

	IN WHOSE NAME ASSESSED	TO WHOM TRANSFERRED		DESCRIPTION OF PROPERTY: SUBDIVISION	Sec. or Lot	Town or Block	Rng.	Number of Acres of Land: Acres	Hdths	No. School District	Indicate Date of Transfer Yr. or No.	Indicate Sold Land Yr. or No.	TRUE AND FULL VALUATIONS: LAND Exclusive of Structures and Improvements	BUILDINGS and Other Structures	MACHINERY Permanently Attached to Real Estate	TOTAL True and Full Value	ASSESSED VALUATIONS: RURAL: Homestead Up to $4,000 20%	RURAL: Over $4,000 and Non-Homestead 33⅓%	ALL OTHER: Homestead Up to $4,000 25%	ALL OTHER: Over $4,000 and Non-Homestead 40%	MACHINERY Permanently Attached to Real Estate 33⅓%	TOTAL ASSESSED VALUE	Total Assessed Value as Equalized by the Board of Review	FINAL EQUALIZED VALUE
													Dollars	Dollars	Dollars	Dollars	Dollars	Dollars	Dollars	Dollars	Dollars	Dollars	Dollars	Dollars
	Fannie Dade		1	NE¼ of NE¼	10	133	30	40		1														
	State of Minnesota		2	NW¼ of NE¼																				
	State of Minnesota		3	SW¼ of NE¼																				
	State of Minnesota		4	SE¼ of NE¼																				
			5																					
	Leslie + Rose Pietz		6	NE¼ of NW¼				40																
	"		7	NW¼ of NW¼				40																
	State of Minnesota		8	SW¼ of NW¼																				
	State of Minnesota		9	SE¼ of NW¼																				
			10																					
	Ernest J. + Orphia Stark		11	NE¼ of SW¼				40																
	"		12	NW¼ of SW¼				40																
	"		13	SW¼ of SW¼				40																
	"		14	SE¼ of SW¼				40																
			15																					
	Wm. Ray Fisher		16	NE¼ of SE¼				40																
	State of Minnesota (Ernest E. J. Stark)		17	NW¼ of SE¼																				
	State of Minnesota (Ernest E. J. Stark)		18	SW¼ of SE¼																				
	Wm. Ray Fisher		19	SE¼ of SE¼				40																
			20					360																

Cass County, Minnesota, for Taxes for the Year 1947.

	SOLD FOR TAXES	VALUATIONS BY SCHOOL DISTRICTS AS EQUALIZED BY DEPARTMENT OF TAXATION: District No. / Rate ..... Mills	District No. / Rate ..... Mills	District No. / Rate ..... Mills	District No. / Rate ..... Mills	District No. / Rate ..... Mills	District No. / Rate ..... Mills	Tax including State Homestead ..... Mills	State Tax on Non-Homestead 4.07 Mills	SPECIAL TAXES	TOTAL TAXES	PAID	WHEN PAID: Month Day Year	Number of Receipt	March Settlement 1948	June Settlement 1948	Penalty	November Settlement 1948	Penalty	Collections to First Monday in January 1949	Penalty	Delinquent as First Monday in January 1949	Total Delinquent Tax and Penalty	REMARKS
		Agric.																						
		Dollars	Dollars	Dollars	Dollars	Dollars	Dollars	$ cta.	$ cta.	$ cta.	$ cta.				$ cta.	$ cta.	$ cta.	$ cta.	$ cta.	$ cta.	$ cta.	$ cta.	$ cta.	
1		77						1550	32		1582	PAID IN FULL	MAR 2 - 1948	24255	1582									
2																								
3																								
4																								
5												PAID IN FULL	JUN 30 1948	8884		1612								
5																								
6	SOLD FOR TAXES	H 23						464			464	PAID IN FULL	JUN 30 1948											
7	~~SOLD FOR TAXES~~	H 61						1228			1228													
8																								
9																								
10																								
11		H 224						4512			4512	2nd Half Paid / 1st Half Paid	OCT 30 1948 / JUN 7 1948											
12		H 55						1108			1108	2nd Half Paid / 1st Half Paid	OCT 30 1948 / JUN 7 1948											
13		H 23						464			464	2nd Half Paid / 1st Half Paid	OCT 30 1948 / JUN 7 1948	6907		3476		3626					
14		H 58						1168			1168	2nd Half Paid / 1st Half Paid	OCT 30 1948 / JUN 7 1948	12687										
15																								
16		46						926	18		944	1st Half Paid	JUL 10 1948	10081		472						472	J 519	
17		Non Agric.																						
18		" "																						
19		181						3646	74		3720	1st Half Paid	JUL 10 1948	10081		1860						1860	J 2046	
20							#1	15066	124		15190													
		H 744 / 304 / 748						15066	124															

Town of Sylvan
North Sylvan
Outcrop
Spring Park
Sylvan Beach
to Sylvan Beach

Assessment Roll and Tax List of Real Property in the Town of Sylvan,

Form 4 CD. BUSINESS FORMS, MINNEAPOLIS

In Whose Name Assessed	To Whom Transferred	Description of Property: Subdivision	Sec. or Lot	Town or Block	Rng.	Number of Acres of Land: Acres	Mills	No. School District	Inhabitants Individual Yes or No	Inhabitants Individual Yes or No	True and Full Valuations: Land Exclusive of Structures and Improvements (Dollars)	Buildings and Other Structures (Dollars)	Machinery Permanently Attached to Real Estate (Dollars)	Total True and Full Value (Dollars)	Assessed Valuations — Rural: Homestead Up to $4,000 20% (Dollars)	Rural: Over $4,000 and Non-Homestead 33⅓% (Dollars)	All Other: Homestead Up to $4,000 25% (Dollars)	All Other: Over $4,000 and Non-Homestead 40% (Dollars)	Machinery Permanently Attached to Real Estate 33⅓% (Dollars)	Total Assessed Value (Dollars)	Total Assessed Value as Equalized by the Board of Review (Dollars)	Final Equalized Value (Dollars)
		1 NE¼ of NE¼				11 / 133 30		1														
		2 NW¼ of NE¼																				
Frank L. + Alice M. Allen		Lot 2 less platted																				
		3 ~~SW¼ of NE¼~~																		36 50		
Walter A. + Verna M. Fisher		Lot 1 less 9.7 ac platted																		33 50		
		4 ~~SE¼ of NE¼~~																		30 05		
		5																				
Frank L. + Alice M. Allen		6 ~~NE¼ of NW¼~~ Lot 4 less platted																		32 25		
"		7 ~~NW¼ of NW¼~~ " 5 less platted																		32 25		
"		8 ~~SW¼ of NW¼~~ " 3 less platted																		~~32 25~~ 10 25		
"		9 SE¼ of NW¼																		21 25		
		10																				
"		11 NE¼ of SW¼																		40		
"		12 NW¼ of SW¼																		40		
"		13 SW¼ of SW¼																		40		
"		14 SE¼ of SW¼																		40		
		15																				
Walter A. + Verna M. Fisher		16 NE¼ of SE¼																		40		
Frank L. + Alice M. Allen		17 NW¼ of SE¼																		40		
"		18 SW¼ of SE¼																		40		
Walter A. + Verna M. Fisher		19 SE¼ of SE¼																		40		
		20																				
																				501 55		

Valuations by School Districts as Equalized by Department of Taxation: District No. ..... Rate ..... Mills; District No. ..... Rate ..... Mills; District No. ..... Rate ..... Mills; District No. ..... Rate ..... Mills; District No. ..... Rate ..... Mills; District No. ..... Rate ..... Mills

	Sold for Taxes	Tax including State Homestead	State Tax on Non-Homestead 4.7 Mills	Special Taxes	Total Taxes	Paid	When Paid (Month Day Year)	Number of Receipt	March Settlement 1948	June Settlement 1948	Penalty	November Settlement 1948	Penalty	Collections to First Monday in January 1949	Penalty	Delinquent on First Monday in January 1949	Total Delinquent Tax and Penalty	Remarks
	Dollars	$ cts.	$ cts.	$ cts.	$ cts.				$ cts.	$ cts.	$ cts.	$ cts.	$ cts.	$ cts.	$ cts.	$ cts.	$ cts.	
1																		
2																		
3	58	11 68	24		11 92	PAID IN FULL	JUN 3 - 1948	6617		1192								
						1st Half Paid	JUN 2 1948	6448		3586								
4	349	70 30	1 42		71 72	2nd Half Paid	OCT 30 1948	13284				3584						
5																		
6	35	7 04	14		7 18	PAID IN FULL	JUN 3 - 1948	6617		718								
7	35	7 04	14		7 18	PAID IN FULL	JUN 3 - 1948	6617		1500								
8	38	7 66	16		7 82	PAID IN FULL	JUN 3 - 1948											
9	23	4 64	10		4 74	1st Half Paid	JUL 10 1948									237	2 61	
10																		
11	54	10 88	22		11 10	1st Half Paid	JUL 10 1948									555	6 10	
12	92	18 54	38		18 92	1st Half Paid	JUL 10 1948	10074		4183						946	10 41	
13	124	24 98	50		25 48	1st Half Paid	JUL 10 1948									1274	14 01	
14	114	22 96	46		23 42	1st Half Paid	JUL 10 1948									1172	12 88	
15																		
16	117	23 56	48		24 04	1st Half Paid	JUN 2 1948	6448		1202								
						2nd Half Paid	OCT 30 1948	13284				1202						
17	126	25 38	52		25 90	1st Half Paid	JUL 10 1948									1295	14 24	
18	115	23 16	46		23 62	1st Half Paid	JUL 10 1948	10074		2476						1181	12 99	
19	123	24 78	50		25 28	1st Half Paid	JUN 2 1948	6448		1264								
						2nd Half Paid	OCT 30 1948	13284				1264						
20																		
	1403	282 60	5 72		288 32													
		282 60	5 72															

Twp. of Sylvan
North Sylvan Loss
Sylvan Park
Carlton to Sylvan Beach
Allen to Sylvan Beach

Assessment Roll and Tax List of Real Property in the Town of Sylvan,

Form 4 CD MILLER-DAVIS COMPANY, MINNEAPOLIS

	In Whose Name Assessed	To Whom Transferred	Description of Property: Subdivision	Sec. or Lot	Town or Block	Rng.	Number of Acres of Land: Acres	100ths	No. School District	Indebtedness Homestead Tax	Indebtedness All Other Total Tax	True and Full Valuations: Land Exclusive of Structures and Improvements (Dollars)	Buildings and Other Structures (Dollars)	Machinery Permanently Attached to Real Estate (Dollars)	Total Type and Full Value (Dollars)	Assessed Valuations: Rural: Homestead Up to $4,000 20% (Dollars)	Rural: Over $4,000 and Non-Homestead 33⅓% (Dollars)	All Other: Homestead Up to $4,000 25% (Dollars)	All Other: Over $4,000 Non-Homestead 40% (Dollars)	Machinery Permanently Attached to Real Estate 33⅓% (Dollars)	Total Assessed Value (Dollars)	Total Assessed Value as Equalized by the Board of Review (Dollars)	Final Equalized Value (Dollars)
1	Wm. ~~Geo.~~ Ramsey		NE¼ of NE¼	12	133	30	40		1														
2	" "		NW¼ of NE¼				40																
3	" "		SW¼ of NE¼				40																
4	" "		SE¼ of NE¼				40																
5																							
6	Walter A. + Verna M. Fischer		NE¼ of NW¼ less 2.4 acs platted Sylvan Beach				37	10															
7	"		~~NW¼ of NW¼~~ that part lies 13.3 acs "Platted as Sylvan Beach"				28	20															
8			~~SW¼ of NW¼~~																				
9	"		SE¼ of NW¼				40																
10																							
11	"		NE¼ of SW¼				40																
12	"		NW¼ of SW¼				40																
13	"		SW¼ of SW¼				40																
14	"		SE¼ of SW¼				40																
15																							
16	Albert + Emma C. Satter		NE¼ of SE¼				40																
17	"		NW¼ of SE¼				40																
18	"		SW¼ of SE¼				40																
19	"		SE¼ of SE¼				40																
20																							
							585	30															

Valuations by School Districts as Equalized by Department of Taxation

	Sold for Taxes	Rate 20.4 Mills	District No. Rate Mills	District No. Rate Mills	District No. Rate Mills	District No. Rate Mills	District No. Rate Mills	Tax including State Homestead 4.0 Mills	State Tax on Non-Homestead	Special Taxes	Total Taxes	Paid	When Paid	Number of Receipt	March Settlement 1948	June Settlement 1948	Penalty	November Settlement 1948	Penalty	Collections to First Monday in January 1949	Penalty	Delinquent on First Monday in January 1949	Penalty	Total Delinquent Tax and Penalty	Remarks
			Dollars	Dollars	Dollars	Dollars	Dollars	Dollar	$ cts.	$ cts.	$ cts.		Month Day Year		$ cts.	$ cts.	$ cts.	$ cts.	$ cts.	$ cts.	$ cts.	$ cts.	$ cts.		
1			100						20 14	40	20 54	1 PAID IN FULL	DEC - 3 1948												
2			160						32 22	66	32 88	2 PAID IN FULL	DEC - 3 1948												
3			90						18 12	36	18 48	3 PAID IN FULL	DEC - 3 1948	12490						18 48	7 17				
4			86						17 32	36	17 68	4 PAID IN FULL	DEC - 3 1948												
5												5													
6			37						6 44	14	6 58	6 2nd Half Paid / 1st Half Paid	OCT 30 1948 / JUN 2 1948												
7			54						10 88	22	11 10	7 2nd Half Paid / 1st Half Paid	OCT 30 1948 / JUN 2 1948												
8												8													
9			44						8 86	18	9 04	9 2nd Half Paid / 1st Half Paid	OCT 30 1948 / JUN 2 1948	32284	64 48	40 08		40 08							
10												10													
11			38						7 66	16	7 82	11 1st Half Paid / 2nd Half Paid	JUN 2 1948 / OCT 30 1948												
12			77						15 50	32	15 82	12 1st Half Paid / 2nd Half Paid	JUN 2 1948 / OCT 30 1948												
13			77						15 50	32	15 82	13 1st Half Paid / 2nd Half Paid	JUN 2 1948 / OCT 30 1948												
14			68						13 70	28	13 98	14 1st Half Paid / 2nd Half Paid	JUN 2 1948 / OCT 30 1948												
15												15													
16			80						16 12	32	16 44	16 PAID IN FULL	JUN 23 1948												
17			68						13 70	28	13 98	17 PAID IN FULL	JUN 23 1948												
18			58						11 68	24	11 92	18 PAID IN FULL	JUN 23 1948	80955		6 26									
19			92						18 54	38	18 92	19 PAID IN FULL	JUN 23 1948												
20												20													
			1124					41	226 38	462	231 00														
									226 40	455															

Villa of Sylvan Beach
North Sylvan Lake
Sylvan Beach
Sylvan Park
Allen Lake to Sylvan Beach

Assessment Roll and Tax List of Real Property in the Town of Sylvan, Cass County, Minnesota, for Taxes for the Year 1947.

Form 4 CD—ALLEN-DAVIS COMPANY, MINNEAPOLIS

In whose name assessed	To whom transferred	Description of property: Subdivision	Sec. or Lot	Town. or Block	Rng.	Number of Acres of Land (Acres / 100ths)	No. School District	Indicate Homestead Tax as Is	Indicate Aggregate Total Tax as Is	True and Full Valuations: Land Exclusive of Structures and Improvements (Dollars)	Buildings and Other Structures (Dollars)	Machinery Permanently Attached to Real Estate (Dollars)	Total Type and Full Value (Dollars)	Assessed Valuations: Rural: Homestead Up to $4,000 20% (Dollars)	Rural: Over $4,000 and Non-Homestead 33⅓% (Dollars)	All Other: Homestead Up to $4,000 25% (Dollars)	All Other: Over $4,000 and Non-Homestead 40% (Dollars)	Machinery Permanently Attached to Real Estate 33⅓% (Dollars)	Total Assessed Value (Dollars)	Total Assessed Value as Equalized by the Board of Review (Dollars)	Final Equalized Value (Dollars)
Frank C. Sliter		1 All of NE¼ - N. of Ry at way ~~NE¼ of NE¼~~	13	133	30	88	1														
		2 NW¼ of NE¼																			
Mrs Annie C. Silver		3 SW¼ of NE¼ } all S. of																			
"		4 SE¼ of NE¼ } Ry Rt Way				52															
		5																			
Frank C. Sliter		6 NE¼ of NW¼				40															
"		7 NW¼ of NW¼				40															
"		All S½ of NW¼ N. of Ry less school 8 SW¼ of NW¼ + part				5 22															
Mrs Annie C. Silver		200 ft x ½ mile S. of Ry at way. 9 ~~SE¼ of NW¼~~				25															
		10																			
"		11 NE¼ of SW¼				40															
Archie Homer Lively		12 NW¼ of SW¼ } also all				91 50															
		13 SW¼ of SW¼ } SE¼ of NW¼ S. of Ry																			
Mrs Annie C. Silver		14 SE¼ of SW¼				40															
		15																			
"		16 NE¼ of SE¼				40															
"		17 NW¼ of SE¼				40															
"		18 SW¼ of SE¼				40															
"		19 SE¼ of SE¼				40															
Archie H. + Helen J. Lively		E. of Sylvan Twp 74' wide on N + 20 116' on S. end - 366' long lying S. of Ry in SW¼ of NW¼				62 / 582 54															

Cass County, Minnesota, for Taxes for the Year 1947.

Valuations by School Districts as Equalized by Department of Taxation — Apr. District No. 1, Rate 40.7 Mills

	Sold for Taxes	District No. ..... Rate ..... Mills	District No. ..... Rate ..... Mills	District No. ..... Rate ..... Mills	District No. ..... Rate ..... Mills	District No. ..... Rate ..... Mills	Tax including State Tax on Non-Homestead 4.07 Mills ($ cts.)	State Tax on Non-Homestead 4.07 Mills ($ cts.)	Special Taxes ($ cts.)	Total Taxes ($ cts.)	Paid	When Paid (Month Day Year)	Number of Receipt	March Settlement 1948 ($ cts.)	June Settlement 1948 ($ cts.)	Penalty	November Settlement 1948 ($ cts.)	Penalty	Collections to First Monday in January 1949 ($ cts.)	Penalty ($ cts.)	Delinquent on First Monday in January 1949 ($ cts.)	Total Delinquent Tax and Penalty ($ cts.)	Remarks
1	H 177						34 64			34 64	PAID IN FULL	APR 14 1948	7410		34 64								
2																							
3																							
4	178						35 86	72		36 58	PAID IN FULL	JUN 9 1948	7226		36 58								
5																							
6	H 135						27 20			27 20	PAID IN FULL	APR 14 1948											
7	H 54						10 48			10 48	PAID IN FULL	APR 14 1948	7410		34 68								
8	H 7						1 40			1 40	PAID IN FULL	APR 14 1948											
9	86						17 32	36		17 68	PAID IN FULL	JUN 9 1948	7226		17 68								
10																							
11	138						27 80	56		28 36	PAID IN FULL	JUN 9 1948	7226		28 36								
12	H 106						21 36			21 36	1st Half Paid	JUL 9 1948	10020		10 68						11 75		Old Rec #20845
13																							
14	92						18 54	38		18 92	PAID IN FULL	JUN 9 1948	7226		18 92								
15																							
16	138						27 80	56		28 36	PAID IN FULL	JUN 9 1948											
17	138						27 80	56		28 36	PAID IN FULL	JUN 9 1948											
18	92						18 54	38		18 92	PAID IN FULL	JUN 9 1948	7226		104 60								
19	138						27 80	56		28 36	PAID IN FULL	JUN 9 1948											
20	H 2						40			40	1st Half Paid	JUL 9 1948	10020		20						20		Old Rec #20845
	H 774			#1	29 69 4	408	30 102																
	1,000																						
	1474																						

Assessment Roll and Tax List of Real Property in the Town of Sylvan,

Cass County, Minnesota, for Taxes the Year 1947.

Form 4 CD — ALLEN-DAVIS COMPANY, MINNEAPOLIS

In Whose Name Assessed	To Whom Transferred	Description of Property: Subdivision	Sec. or Lot	Town or Block	Rng.	Number of Acres of Land (Acres)	(100ths)	Ind. Acre Homestead Tax or No.	Ind. Acre Agricultural Tax or No.	No. School District	True and Full Valuations: Land Exclusive of Structures and Improvements (Dollars)	Buildings and Other Structures (Dollars)	Machinery Permanently Attached to Real Estate (Dollars)	Total True and Full Value (Dollars)	Assessed Valuations: Rural: Homestead Up to $4,000 20% (Dollars)	Rural: Over $4,000 and Non-Homestead 33⅓% (Dollars)	All Other: Homestead Up to $4,000 25% (Dollars)	All Other: Over $4,000 and Non-Homestead 40% (Dollars)	Machinery Permanently Attached to Real Estate 33⅓% (Dollars)	Total Assessed Value (Dollars)	Total Assessed Value as Equalized by the Board of Review (Dollars)	Final Equalized Value (Dollars)
John S. Parks		1 NE¼ of NE¼ less S. 525' of E. 533' ~~less Ry~~	14	133	30	33	65	1														
"		2 NW¼ of NE¼ less Ry ~~Priority~~				33	44															
Martin Anderson		3 SW¼ of NE¼				34	32															
"		4 SE¼ of NE¼ S. of Ry less Lde cemetery				24	19															
State of Minnesota		5 NE¼ of NE¼ - N. of Ry																				
James & Johanna Vorschell		6 NE¼ of NW¼ less Ry				31	06															
"		7 NW¼ of NW¼ " "				32	22															
C. N. Sliter		8 SW¼ of NW¼				29	86															
"		9 ~~SE¼ of NW¼~~				37	22															
State of Minnesota (Gravel Pit Met. Pit Order 6780)		10 S. 525' of E. 533' of N½ of N½ (6.03 ac)																				
		11 NE¼ of SW¼																				
		12 NW¼ of SW¼																				
		13 SW¼ of SW¼																				
		14 SE¼ of SW¼																				
~~Wm. Frederick J. Lauck~~		15 Lot 7 less N. 46 rods				12	50															
Martin Anderson		16 NE¼ of SE¼				40																
C. N. Sliter		17 ~~NW¼ of SE¼~~ Lot 6				47	75															
		18 SW¼ of SE¼																				
"		19 ~~SE¼ of SE¼~~ N. 46 rds of Lot 7				20	25															
		20																				

Validations by School Districts as Equalized by Department of Taxation: Agree No. 1; District No. ..... Rate ..... Mills; District No. ..... Rate ..... Mills; District No. ..... Rate ..... Mills; District No. ..... Rate ..... Mills; District No. ..... Rate ..... Mills; District No. ..... Rate ..... Mills

Sold for Taxes	Validations	Tax including State Homestead (Dollars)	State Tax on Non-Homestead 4.0 Mills	Special Taxes	Total Taxes	Paid	When Paid (Month Day Year)	Number of Receipt	March Settlement 1948	June Settlement 1948	Penalty	November Settlement 1948	Penalty	Collections to First Monday in January 1949	Penalty	Delinquent on First Monday in January 1949	Total Delinquent Tax and Penalty	Remarks
SOLD FOR TAXES	H 36	7 26			7 26	1 2nd Half Paid / 2nd Half Paid	OCT 29 1948 / OCT 29 1948	12472 / 10035		10 48		10 48						
SOLD FOR TAXES	H 68	13 70			13 70	2 1st Half Paid / 1st Half Paid	JUL 9 1948 / JUL 9 1948											
3	H 53	10 68			10 68	3 PAID IN FULL	APR 29 1948	11477		19 84								
4	H 44	8 86			8 86	4 PAID IN FULL	APR 29 1948											
5						5												
SOLD FOR TAXES	H 42	8 46			8 46	6 2nd Half Paid / 1st Half Paid	OCT 29 1948 / JUL 9 1948	214 24 / 10 20		7 35		7 35						
SOLD FOR TAXES	H 31	6 24			6 24	7 2nd Half Paid / 1st Half Paid	OCT 29 1948 / JUL 9 1948											
8	H 55	11 08			11 08	8 PAID IN FULL	APR 27 1948											
9	H 46	9 26			9 26	9 PAID IN FULL	APR 27 1948	4803		20 34								
10						10												
11						11												
12						12												
13						13												
14						14												
15	37	6 44	14		6 58	15 PAID IN FULL	APR - 9 1948	4233		6 58								
16	H 261	52 58			52 58	16 PAID IN FULL	APR 29 1948	4694		52 58								
17	H 93	18 74			18 74	17 PAID IN FULL	APR 27 1948											
18						18		4403		36 56								
19	H 90	18 12			18 12	19 PAID IN FULL	APR 27 1948											
20						20												
	H 817 / 32 / 851		#1	171 42 / 1 40	14	171 56												

Wall of Sylvan — North of Sylvan Lake — Sylvan Lake — Sylvan Beach — 1 to Sylvan Beach

Form 4 CD MILLER-DATA COMPANY, MINNEAPOLIS

Assessment Roll and Tax List of Real Property in the Town of Sylvan, Cass County, Minnesota, for Taxes for the Year 1947.

	In whose name assessed	To whom transferred	Description of property: Subdivision	Sec. or Lot	Town or Block	Rng.	Number of Acres of Land: Acres	100ths	No. School District	Indicate Agricultural Land by Yes or No	Indicate Agricultural Land by Yes or No	True and Full Valuations: Land Exclusive of Structures and Improvements (Dollars)	Buildings and Other Structures (Dollars)	Machinery Permanently Attached to Real Estate (Dollars)	Total True and Full Value (Dollars)	Assessed Valuations: Rural: Homestead Up to $4,000 20% (Dollars)	Rural: Over $4,000 and Non-Homestead 33⅓% (Dollars)	All Other: Homestead Up to $4,000 25% (Dollars)	All Other: Over $4,000 and Non-Homestead 40% (Dollars)	Machinery Permanently Attached to Real Estate 33⅓% (Dollars)	Total Assessed Value (Dollars)	Total Assessed Value as Equalized by the Board of Review (Dollars)	Final Equalized Value (Dollars)
1	Arthur S. Fowler		less 3 acre + NE¼ of NE¼ less Ry	15	133	30	28	36	1														
2	"		NW¼ of NE¼ "				36	37															
3	Minn. Power + Light Co.		38 acs of Lots 3 + 4 less Ry SW¼ of NE¼				38																
4	J. P. Hanson		Part of Lots 3 + 4 less Ry SE¼ of NE¼				57	98															
5	Walter + Allie Durkes		3 acs of N½ of N½				3							100	3				33				
6	Christina Hanson		NE¼ of NW¼				40																
7	~~Clyde Lantern~~	Charles M. + Della D. Lattell	NW¼ of NW¼				40																
8	" " "		SW¼ of NW¼ less Ry				27	15															
9	Christina Hanson		Lot 2 less 5 acs + less Ry SE¼ of NW¼				38	05															
10																							
11			NE¼ of SW¼																				
12			NW¼ of SW¼																				
13	Christina Hanson		Lot 1 less 5 acs ~~SW¼ of SW¼~~				40	50															
14			SE¼ of SW¼																				
15	Minn. Power + Light Co.		10 acs of Lots 1 + 2				10																
16			NE¼ of SE¼																				
17			NW¼ of SE¼																				
18			SW¼ of SE¼																				
19			SE¼ of SE¼																				
20																							
							354	41															

	Sold for Taxes	Valuations by School Districts as Certified by Department of Taxation: Agri. Districts No. 1 Rate 21.4 Mills	District No. ..... Rate ..... Mills	District No. ..... Rate ..... Mills	District No. ..... Rate ..... Mills	District No. ..... Rate ..... Mills	Tax including State Homestead ..... Mills	State Tax on Non-Homestead 4.7 Mills	Special Taxes	Total Taxes	Paid	When Paid: Month Day Year	Number of Receipt	March Settlement 1948	June Settlement 1948	Penalty	November Settlement 1948	Penalty	Collections to First Monday in January 1949	Penalty	Delinquent on First Monday in January 1949	Penalty	Total Delinquent Tax and Penalty	Remarks
		Dollars	Dollars	Dollars	Dollars	Dollars	Dollars	$ cts.	$ cts.	$ cts.				$ cts.	$ cts.	$ cts.	$ cts.	$ cts.	$ cts.	$ cts.	$ cts.	$ cts.	$ cts.	
1		H 46					9 26			9 26	PAID IN FULL	MAY 25 1948	15613											
2		H 131					26 38			26 38	PAID IN FULL	MAY 25 1948			8 56									
3			115				26 62	46		27 08	~~PAID IN FULL~~	~~JUL 21 1948~~ Paid OCT 20 1948	10587 12062				1 35							
4		H 167	21 265				32 64			32 64	PAID IN FULL	JUN 7 1948	6737		32 64									
5			33				68 96	14		69 10	PAID IN FULL	JUN 7 1948	6723		69 10									
6		H 83					16 72			16 72	PAID IN FULL	JUN 7 1948	6737		16 72									
7		H 55					11 08			11 08	PAID IN FULL	JUN 11 1948												
8		H 50					10 08			10 08	PAID IN FULL	JUN 11 1948	7030		21 16									
9		H 53					10 68			10 68	PAID IN FULL	JUN 7 1948	6737		10 68									
10																								
11																								
12																								
13		H 55					11 08			11 08	PAID IN FULL	JUN 7 1948	6737		11 08									
14																								
15		31					6 24	12		6 36	PAID IN FULL	JUL 21 1948	10870		6 36									
16																								
17																								
18																								
19																								
20																								
		H 666 / 31 / 697	265 / 148 / 413 = 1079			1549 Agri / 9558 Non-H / 11107	22974	72 / 72		23046														

Assessment Roll and Tax List of Real Property in the Town of Sylvan, Cass County, Minnesota, for Taxes for the Year 1947.

Form 4 CD. (Full-data county, township)

In Whose Name Assessed	To Whom Transferred	Description of Property: Subdivision	Sec. or Lot	Town or Block	Rng.	Number of Acres of Land: Acres	100ths	No. School District	Indebtedness Assessed Tax or Sp.	Indebtedness Assessed Tax or Sp.	True and Full Valuations: Land Exclusive of Structures and Improvements (Dollars)	Buildings and Other Structures (Dollars)	Machinery Permanently Attached to Real Estate (Dollars)	Total True and Full Value (Dollars)	Assessed Valuations: Rural: Homestead Up to $4,000 20% (Dollars)	Rural: Over $4,000 and Non-Homestead 33⅓% (Dollars)	All Other: Homestead Up to $4,000 25% (Dollars)	All Other: Over $4,000 and Non-Homestead 40% (Dollars)	Machinery Permanently Attached to Real Estate 33⅓% (Dollars)	Total Assessed Value (Dollars)	Total Assessed Value as Equalized by the Board of Review (Dollars)	Final Equalized Value (Dollars)
John W. Lee		1 NE¼ of NE¼		16	133 30	40		1														
"		2 NW¼ of NE¼				40																
Marie A. Thompson		3 SW¼ of NE¼				40																
"		4 SE¼ of NE¼ less 3.76 acs				36 24																
		5																				
John W. Lee		6 NE¼ of NW¼				40																
"		7 NW¼ of NW¼				40																
"		8 SW¼ of NW¼				40																
"		9 SE¼ of NW¼				40																
		10																				
John Wellington Lee		11 NE¼ of SW¼ less Ry Rt Wy				33 76																
		12 NW¼ of SW¼																				
		13 SW¼ of SW¼																				
Otto + Eleanor Citrowski		Lot 1 less 2½ ac flowage rights to 14 ~~SE¼ of SW¼~~ Minn Power & Lt Co.				30																
Minn. Power + Light Co.		15 5.5 acs of Lots 1 + 2				5 50																
~~Mary Hardoo~~ P.O. Berglund		Lot 3 less Ry Rwy + less 2½ acs 16 ~~NE¼ of SE¼~~ flowage rts to Minn Pr & Lt Co.				12 33																
		17 NW¼ of SE¼																				
		18 SW¼ of SE¼																				
		19 SE¼ of SE¼																				
Minn. Power + Light Co.		20 2.5 acs of Lot 3				2 50																
						400 33																

Valuations by School Districts as Examined by Department of Taxation

	Sold for Taxes	District No. 1 Rate 21.7 Mills	District No. 1 Rate 21.7 Mills	District No. ..... Rate ..... Mills	District No. ..... Rate ..... Mills	District No. ..... Rate ..... Mills	District No. ..... Rate ..... Mills	Tax including State Homestead ..... Mills	State Tax on Non-Homestead 40.7 Mills	Special Taxes	Total Taxes	Paid	When Paid (Month Day Year)	Number of Receipt	March Settlement 1948	June Settlement 1948	Penalty	November Settlement 1948	Penalty	Collections to First Monday in January 1949	Penalty	Delinquent on First Monday in January 1949	Penalty	Total Delinquent Tax and Penalty	Remarks
		Dollars	Dollars	Dollars	Dollars	Dollars	Dollars	$ cts.	$ cts.	$ cts.	$ cts.				$ cts.	$ cts.	$ cts.	$ cts.	$ cts.	$ cts.	$ cts.	$ cts.	$ cts.	$ cts.	
1		H 69						13 90			13 90	1st Half Paid / 2nd Half Paid	JUN 7 1948 / OCT 11 1948	11838 / 6735		12 49		12 49							
2		H 55						11 08			11 08	1st Half Paid / 2nd Half Paid	JUN 7 1948 / OCT 11 1948												
3		H 85						17 12			17 12	PAID IN FULL	JUN 3 - 1948	6623		28 80									
4		H 58						11 68			11 68	PAID IN FULL	JUN 3 - 1948												
5																									
6		H 46						9 26			9 26	1st Half Paid / 2nd Half Paid	JUN 7 1948 / OCT 11 1948	11838 / 6735		46 43		46 43							
7		H 40						8 06			8 06	1st Half Paid / 2nd Half Paid	JUN 7 1948 / OCT 11 1948												
8		H 72						14 50			14 50	1st Half Paid / 2nd Half Paid	JUN 7 1948 / OCT 11 1948												
9		H 303						61 04			61 04	1st Half Paid / 2nd Half Paid	JUN 7 1948 / OCT 11 1948												
10																									
11		H 35						7 04			7 04	1st Half Paid / 2nd Half Paid	JUN 7 1948 / OCT 11 1948	11838 / 6735		35 21		35 21							
12																									
13																									
14	SOLD FOR TAXES	H 41						5 26			8 26	1st Half Paid / 2nd Half Paid	JUN 14 1948 / OCT 19 1948	7658 / 11746		4 13		4 13							
15			17					3 94	06		4 00	PAID IN FULL	JUL 21 1948	10870		4 00									
16		23						4 64	10		4 74	PAID IN FULL	JUN 9 1948	7231		4 74									
17																									
18																									
19																									
20		8						1 62	04		1 66	PAID IN FULL	JUL 21 1948	10870		1 66									
		H 604	17				Rd 1	168 30																	
		31	17				Rd 1	3 94																	
		635	17	9.52				172 14	20		172 34														

Village of Sylvan Lake — Township of Sylvan — Sylvan Beach — Sylvan Beach to Sylvan Beach

Assessment Roll and Tax List of Real Property in the Town of Sylvan, Cass County, Minnesota, for Taxes for the Year 1947.

Form 4 CD. ALLEN-BATES COMPANY, MINNEAPOLIS

In Whose Name Assessed	To Whom Transferred	Description of Property: Subdivision	Sec. or Lot	Town Sec. Block	Rng.	Number of Acres of Land: Acres	100ths	No. School District	Indicate Homestead Yes or No	Indicate Agricultural Yes or No	True and Full Valuations: Land Exclusive of Structures and Improvements (Dollars)	Buildings and Other Structures (Dollars)	Machinery Permanently Attached to Real Estate (Dollars)	Total True and Full Value (Dollars)	Assessed Valuations: Rural: Homestead Up to $4,000 20%	Rural: Over $4,000 and Non-Homestead 33⅓%	All Other: Homestead Up to $4,000 25%	All Other: Over $4,000 and Non-Homestead 40%	Machinery Permanently Attached to Real Estate 33⅓%	Total Assessed Value (Dollars)	Total Assessed Value as Equalized by the Board of Review (Dollars)	Final Equalized Value (Dollars)
Anna Gerrels		1 NE¼ of NE¼	17	133	30	40		1														
Ariel Berndt		2 NW¼ of NE¼				40						150 Silo added										
"		3 SW¼ of NE¼				40																
		4 SE¼ of NE¼																				
		5																				
Edward J. Dorsey		6 NE¼ of NW¼				40																
Edw. J. + Agnes J. Dorsey		7 NW¼ of NW¼				40																
"		8 SW¼ of NW¼				40																
Edward J. Dorsey		9 SE¼ of NW¼				40						150 garage added										
		10																				
Edw. J. + Agnes J. Dorsey		11 NE¼ of SW¼				40																
"		12 NW¼ of SW¼				40																
C. L. Peterson		13 SW¼ of SW¼ less Ry ~~Rtly~~				28	44															
"		14 SE¼ of SW¼ " " "				28	42															
Frank G. Peterson		15 S. 173' of E. 150' of S½ of SE¼					60															
		16 NE¼ of SE¼																				
Mary Hartel		17 NW¼ of SE¼				40																
C. L. Peterson		18 SW¼ of SE¼ less Ry + less 150' of E. 173' + less that part of the S. 564¾' lying N of Ry				25	95															
~~Ella Mayfield~~ / Hildejo		19 SE¼ of SE¼ less that part of the S. 564¾' lying																				
~~Wm. O. Mayfield~~		20 N. of ctr of Ry				1																
						454	41															

Abate. # 3435
" "
Abate. # 3435

Valuations by School Districts as Equalized by Department of Taxation

	Sold for Taxes	District No. 1 Rate 22.4 Mills	District No. ..... Rate ..... Mills	District No. ..... Rate ..... Mills	District No. ..... Rate ..... Mills	District No. ..... Rate ..... Mills	District No. ..... Rate ..... Mills	Tax including State Homestead ..... Mills	State Tax on Non-Homestead 4.7 Mills	Special Taxes	Total Taxes	Paid	When Paid (Month Day Year)	Number of Receipt	March Settlement 1948	June Settlement 1948	Penalty	November Settlement 1948	Penalty	Collections to First Monday in January 1949	Penalty	Delinquent on First Monday in January 1949	Total Delinquent Tax and Penalty	Remarks
		Dollars	Dollars	Dollars	Dollars	Dollars	Dollars	$ cta.	$ cta.	$ cta.	$ cta.				$ cta.	$ cta.	$ cta.	$ cta.	$ cta.	$ cta.	$ cta.	$ cta.	$ cta.	
1		H 62						1248			1248	1	2nd Half Paid OCT 26 1948 / 1st Half Paid JUN 14 1948	12180 / 9063		624		624						
2		H 221						4452			4452	2	2nd Half Paid OCT 26 1948 / 1st Half Paid JUN 28 1948	8873		2226		2226						
3		H 69						1390			1390	3	2nd Half Paid OCT 26 1948 / 1st Half Paid JUN 28 1948	15339		695		695						
4												4												
5												5												
6		H 62						1248			1248	6	2nd Half Paid OCT 30 1948 / 1st Half Paid JUN 9 1948											
7		H 55						1108			1108	7	2nd Half Paid OCT 30 1948 / 1st Half Paid JUN 9 1948	2709		554		554						
8		H 55						1108			1108	8	2nd Half Paid OCT 30 1948 / 1st Half Paid JUN 9 1948	7723		554		554						
9		H 269						5418			5418	9	2nd Half Paid OCT 30 1948 / 1st Half Paid JUN 9 1948			2709		2709						
10												10												
11		H 110						2216			2216	11	2nd Half Paid OCT 30 1948 / 1st Half Paid JUN 9 1948	2709		1108		1108						
12		H 64						1290			1290	12	2nd Half Paid OCT 30 1948 / 1st Half Paid JUN 9 1948	7723		645		645						
	Sold for Taxes	H 56						1128			1128	13										1128		
	Sold for Taxes	H 33						664			664	14										664		
15			H 169					3910			3910	15	PAID IN FULL MAR 30 1948	10917		3910								
16												16												
17		109						2196	44		2240	17	PAID IN FULL JUN 28 1948	8897		2240								
18	Sold for Taxes	H 75						1510			1510	18										1510		
19												19												
20		25						504	10		514	20	PAID IN FULL JUL 17 1948	10627		514								
		H 1237 / 134	169				9#1 / 7#1	25480 / 3910			29390													
		1265	169 = 1434					29390	54		29444													

Form 4 CD. ALLEN-SMITH COMPANY, MINNEAPOLIS

Assessment Roll and Tax List of Real Property in the Town of Sylvan,

In Whose Name Assessed	To Whom Transferred	Description of Property: Subdivision	Sec. or Lot	Town. or Block	Rng.	Number of Acres of Land: Acres	Hundr.	No. School District	Indicate Improved Land by a Cross (X)	Indicate Agricultural Land by a Cross (X)	True and Full Valuations: Land Exclusive of Structures and Improvements (Dollars)	Buildings and Other Structures (Dollars)	Machinery Permanently Attached to Real Estate (Dollars)	Total Type and Full Value (Dollars)	Assessed Valuations, Rural: Homestead Up to $4,000 20% (Dollars)	Over $4,000 and Non-Homestead 33⅓% (Dollars)	All Other: Homestead Up to $4,000 25% (Dollars)	Over $4,000 and Non-Homestead 40% (Dollars)	Machinery Permanently Attached to Real Estate 33⅓% (Dollars)	Total Assessed Value (Dollars)	Total Assessed Value as Equalized by the Board of Review (Dollars)	Final Equalized Value (Dollars)
Frank Swanson		1 NE¼ of NE¼	18	133	30	40		1														
"		2 NW¼ of NE¼				40																
"		3 SW¼ of NE¼				40																
"		4 SE¼ of NE¼				40																
		5																				
Edward J. Darcey		6 NE¼ of NW¼				40																
~~Chas. A. Gardner~~	See A. & Elizabeth M. Yde	7 ~~NW¼ of NW¼~~ Lot 1				45.68																
"	"	8 ~~SW¼ of NW¼~~ " 2				45.84																
Edward J. Darcey		9 SE¼ of NW¼				40																
		10																				
Nina Friary		11 NE¼ of SW¼				40																
"		12 ~~NW¼ of SW¼~~ Lot 3				45.99																
"		13 ~~SW¼ of SW¼~~ " 4				46.13																
"		14 SE¼ of SW¼				40																
		15																				
Peter Yde, Jr., Paul Evan Yde		16 NE¼ of SE¼				40																
" "		17 NW¼ of SE¼				40																
Peter Yde		18 SW¼ of SE¼				40																
"		19 SE¼ of SE¼ less Ry ~~[illegible]~~				37.42																
		20																				
						661.06																

Equalizations by School Districts as Equalized by Department of Taxation

	District No. 1 Rate 24.3 Mills	District No. ..... Rate ..... Mills	District No. ..... Rate ..... Mills	District No. ..... Rate ..... Mills	District No. ..... Rate ..... Mills	District No. ..... Rate ..... Mills
	Dollars	Dollars	Dollars	Dollars	Dollars	Dollars
1	115					
2	138					
3	158					
4	48					
5						
6	77					
7	H 59					
8	H 40					
9	125					
10						
SOLD FOR TAXES	H 83					
SOLD FOR TAXES	H 81					
SOLD FOR TAXES	H 46					
14	H 219					
15						
16	H 46					
17	H 46					
18	H 193					
19	H 54					
20						
	H 307			#1		
	244					
	1578					

	Sold for Taxes	Tax including State Homestead ..... Mills	State Tax on Non-Homestead 4.7 Mills	Special Taxes	Total Taxes	Paid	When Paid	Number of Receipt	March Settlement 1948	June Settlement 1948	Penalty	November Settlement 1948	Penalty	Collections to First Monday in January 1949	Penalty	Delinquent on First Monday in January 1949	Total Delinquent Tax and Penalty	Remarks
		$ cts.	$ cts.	$ cts.	$ cts.		Month Day Year		$ cts.	$ cts.	$ cts.	$ cts.	$ cts.	$ cts.	$ cts.	$ cts.	$ cts.	
1		23.16	46		23.62	2nd Half Paid	OCT 11 1948											
2		27.80	56		28.36	1st Half Paid	MAY 28 1948											
3		31.82	64		32.46	2nd Half Paid	OCT 11 1948	1167				47.16						
4		9.66	20		9.86	1st Half Paid	MAY 28 1948	6979		47.15								
5						2nd Half Paid	OCT 11 1948											
6		15.50	32		15.82	1st Half Paid	MAY 28 1948											
7		11.88			11.88	PAID IN FULL	JUN 7 1948	10707		7.91		7.91						
8		8.06			8.06	PAID IN FULL	JUN 7 1948	7223										
9		25.18	50		25.68	2nd Half Paid	OCT 30 1948	6726		19.94								
10						1st Half Paid	JUN 9 1948	10709				12.84						
SOLD FOR TAXES		16.72			16.72			7223		12.84								
SOLD FOR TAXES		16.32			16.32											16.32	J 1.39	
SOLD FOR TAXES		9.26			9.26											16.32	J 17.95	
14		44.12			44.12											9.26	J 10.19	
15																44.12	J 48.53	
16		9.26			9.26	PAID IN FULL	JUN 9 1948											
17		9.26			9.26	PAID IN FULL	JUN 9 1948											
18		38.88			38.88	PAID IN FULL	JUN 9 1948	7219		68.28								
19		10.88			10.88	PAID IN FULL	JUN 9 1948											
20																		
		307.76	2.68		310.44													
		244																
		1578																

Atlas of Sylvan
North Sylvan Lake
Sylvan Beach
Sylvan Lake
Sylvan Beach
Sylvan Lake
133-30

Assessment Roll and Tax List of Real Property in the Town of Sylvan,

Form 4 CD. McLEAN-DAVIS COMPANY, MINNEAPOLIS

In Whose Name Assessed	To Whom Transferred	Description of Property: Subdivision	Sec. or Lot	Town or Block	Rng.	Number of Acres of Land: Acres	Months	No. School District	Indicate Items Taxed Yes or No	Indicate Items Taxed Yes or No	True and Full Valuations: Land Exclusive of Structures and Improvements (Dollars)	Buildings and Other Structures (Dollars)	Machinery Permanently Attached to Real Estate (Dollars)	Total True and Full Value (Dollars)	Assessed Valuations: Rural: Homestead Up to $4,000 20% (Dollars)	Rural: Over $4,000 and Non-Homestead 33⅓% (Dollars)	All Other: Homestead Up to $1,000 25% (Dollars)	All Other: Over $4,000 and Non-Homestead 40% (Dollars)	Machinery Permanently Attached to Real Estate 33⅓% (Dollars)	Total Assessed Value (Dollars)	Total Assessed Value as Equalized by the Board of Review (Dollars)	Final Equalized Value (Dollars)
~~St. Olaf College~~	~~Northfield~~	1 NE¼ of NE¼ less Ry ~~Right of way~~				19.33	30	1														
~~Joe J. + Zella M. Schutt~~		2 NW¼ of NE¼ " "					27.42															
~~Endre B. Anderson~~	Northfield	3 SW¼ of NE¼					40															
" "	"	4 SE¼ of NE¼					40															
Minn. Power + Light Co.		5 1.9 acs of NE¼ of NW¼ Soy Ry less Ry ~~for way~~ less					1.90															
Joe J. + Zella M. Schutt		6 NE¼ of NW¼ 1.9 acs for way etc to Minn P & L Co					25.57															
~~St. Olaf College~~	~~Northfield~~	7 ~~NW¼ of NW¼~~ Lot 1 less Ry ~~Already~~					39.14															
~~Endre B. Anderson~~		8 ~~SW¼ of NW¼~~ Lot 2 " "					44.45															
" "	"	9 SE¼ of NW¼					40															
Minn. Power + Light Co.		10 13.7 acs of NE¼ of SW¼					13.70															
~~Endre B. Anderson~~	Northfield	11 NE¼ of SW¼ less 17.75 acs for way etc to Minn P & L Co.					22.25															
" "	"	12 ~~NW¼ of SW¼~~ Lot 3					50.90															
	~~St. Olaf College~~, Northfield	13 ~~SW¼ of SW¼~~ " 4					52.79															
		14 ~~SE¼ of SW¼~~ " 5 Deed to Endre B. Anderson					26.65															
~~Minn. Power + Light Co.~~		15 4.05 acs of NE¼ of SW¼					4.05															
~~Endre B. Anderson~~	Northfield	16 ~~NE¼ of SE¼~~ Lot 7					32.50															
" "	"	17 ~~NW¼ of SE¼~~ " 6					33.75															
		18 SW¼ of SE¼																				
		19 SE¼ of SE¼																				
Endre B. Anderson		20 18 ac. of NE of Sw + Lot 5					18															
							625.07															

	Sold for Taxes	Valuations by School Districts as Equalized by Department of Taxation: Agricultural No. 1, Rate 24.7 Mills	District No. ..... Rate ..... Mills	District No. ..... Rate ..... Mills	District No. ..... Rate ..... Mills	District No. ..... Rate ..... Mills	District No. ..... Rate ..... Mills	Tax including State Homestead 4.07 Mills	State Tax on Non-Homestead	Special Taxes	Total Taxes	Paid	When Paid (Month Day Year)	Number of Receipt	March Settlement 1948	June Settlement 1948	Penalty	November Settlement 1948	Penalty	Collections to First Monday in January 1949	Penalty	Delinquent on First Monday in January 1949	Penalty	Total Delinquent Tax and Penalty	Remarks
		Dollars	Dollars	Dollars	Dollars	Dollars	Dollars	$ cts.	$ cts.	$ cts.	$ cts.				$ cts.	$ cts.	$ cts.	$ cts.	$ cts.	$ cts.	$ cts.	$ cts.	$ cts.	$ cts.	
1		80						16.12	32		16.44	1	PAID IN FULL JUN 21 1948	8-29		16.44									
2		41.08						21.76			21.76	2	PAID IN FULL JUN 11 1948	7633		21.76									
3		97						18.54	38		18.92	3	PAID IN FULL JUN 21 1948	8-29		47.28									
4		138						27.80	56		28.36	4	PAID IN FULL JUN 21 1948												
5		5						1.00	02		1.02	5	PAID IN FULL JUL 21 1948	11870		1.02									
6		41						8.26			8.26	6	PAID IN FULL JUN 11 1948	7633		19.94									
7		58						11.61			11.68	7	PAID IN FULL JUN 11 1948												
8		107						20.54	42		20.96	8	PAID IN FULL JUN 21 1948	8-29		39.85									
9		97						18.54	38		18.92	9	PAID IN FULL JUN 21 1948												
10		46						9.26	18		9.44	10	PAID IN FULL JUL 21 1948	11870		9.44									
11		60						12.08	24		12.32	11	PAID IN FULL JUN 21 1948	8-29		91.84									
12		175						35.24	72		35.96	12	PAID IN FULL JUN 21 1948												
13		141						28.40	58		28.98	13	PAID IN FULL JUN 21 1948												
14		71						14.30	28		14.58	14	PAID IN FULL JUN 21 1948												
15		14						2.82	06		2.88	15	PAID IN FULL JUL 21 1948	12870		2.88									
16		112						22.56	46		23.02	16	PAID IN FULL JUN 21 1948	8-29		40.90									
17		87						17.52	36		17.88	17	PAID IN FULL JUN 21 1948												
18												18													
19												19													
20												20													
	H 207					#1		286.42	4.96		291.38														
	12.45							2.48	04																
	14.22																								

Assessment Roll and Tax List of Real Property in the ..... of ....., Cass County, Minnesota, for Taxes for the Year 1947.

FORM 4 CD. HILLER DAVIS COMPANY, MINNEAPOLIS

In Whose Name Assessed	To Whom Transferred	Description of Property: Subdivision	Sec. or Lot	Town. or Block	Rng.	Number of Acres of Land: Acres	100ths	No. School District	Full Value Ag. Land Tax in Sch.	Full Value Ag. Land Tax in Twp.	True and Full Valuations: Land Exclusive of Improvements (Dollars)	Buildings and Other Structures (Dollars)	Machinery Permanently Attached to Real Estate (Dollars)	Total True and Full Value (Dollars)	Assessed Valuations: Rural: Homestead Up to $4,000 20% (Dollars)	Rural: Over $4,000 and Non-Homestead 33⅓% (Dollars)	All Other: Homestead Up to $4,000 25% (Dollars)	All Other: Over $4,000 and Non-Homestead 40% (Dollars)	All Other: Machinery Permanently Attached to Real Estate 33⅓% (Dollars)	Total Assessed Value (Dollars)	Total Assessed Value as Equalized by the Board of Review (Dollars)	Final Equalized Value (Dollars)
Minn. Power + Light Co.	(Village Department)	1 ~~NE¼ of NE¼~~ Lot 6	20	133	30	39	75	1														
"		2 ~~NW¼ of NE¼~~ E. 60' of SE¼ of NW¼				1	82															
		3 SW¼ of NE¼																				
Geo. A. Albrecht		4 ~~SE¼ of NE¼~~ 1 ac of SE¼ of NW¼ Riverside Addn. Village				1																
Harvey Houseman		5 2 acs of S½ of NW¼				2																
Lena Cole		6 NE¼ of NW¼ less 1 ac				39																
"		7 NW¼ of NW¼				40																
E. A. Cole		8 SW¼ of NW¼				40																
Lena Cole		SE¼ of NW¼ less 1 ac. to Houseman & less 1 acre to Albrecht, less E. 60' & less Starting 60' W. of SE cor of SE¼ of NW¼, thence N. to a pt. 30 rds S of Hy, thence SW parallel with Hy 16 rds, S to S line of SE¼ of NW¼, thence E. to beginning.				32	98															
E. A. Cole		12 ~~NW¼ of SW¼ 11.58 acs~~ 9 acs in 10 acs				19																
		13 SW¼ of SW¼																				
		14 SE¼ of SW¼																				
Minn. Power + Light Co.		15 Lot 7 less N. 660'				22	75															
		16 NE¼ of SE¼																				
		17 NW¼ of SE¼																				
		18 SW¼ of SE¼																				
		19 SE¼ of SE¼																				
J. H. Strickler		Starting 60' W of SE cor of SE¼ of NW¼, thence N to a pt. 30 rds S of Hy, thence SW parallel with Hy 16 rds, S to S line of SE¼ of NW¼, thence E. to beginning.				3	20															

Valuations by School Districts as Equalized by Department of Taxation: District No. ..... Rate ..... Mills; District No. ..... Rate ..... Mills; District No. ..... Rate ..... Mills; District No. ..... Rate ..... Mills

	Sold for Taxes	Agricultural Land: No. / Rate 22.2 Mills	Agricultural Land: Homestead No. / Rate	Agricultural Land: Homestead Rate	Agricultural Land: Homestead Rate	Agricultural Land: Homestead Rate	Tax including State Homestead ..... Mills	State Tax on Non-Homestead 4.7 Mills	Special Taxes	Total Taxes	Paid	When Paid (Month Day Year)	Number of Receipt	March Settlement 1948	June Settlement 1948	Penalty	November Settlement 1948	Penalty	Collections to First Monday in January 1949	Penalty	Delinquent on First Monday in January 1949	Total Delinquent Tax and Penalty	Remarks
		Dollars	Dollars	Dollars	Dollars	Dollars	$ cts.	$ cts.	$ cts.	$ cts.				$ cts.	$ cts.	$ cts.	$ cts.	$ cts.	$ cts.	$ cts.	$ cts.	$ cts.	
1		37.44					866.36	15.38		881.74	1st Half Paid	JUL 21 1948	6870		440.87		440.87						
											2nd Half Paid	OCT 20 1948	12067										
2		7					1.40	.02		1.42	PAID IN FULL	JUL 21 1948	12866		1.42								
3																							
4		H 26					5.24			5.24	PAID IN FULL	JUN 11 1948	7436		5.24								
5		35					7.04	.14		7.18	PAID IN FULL	MAY 22 1948	6255		7.18								
6		H 69					13.90			13.90	PAID IN FULL	OCT 30 1948	13209				13.90	.87					
7		H 55					11.08			11.08	PAID IN FULL	OCT 30 1948											
8	SOLD FOR TAXES	123					24.78	.50		25.28											25.28		
9		H 240					48.34			48.34	PAID IN FULL	OCT 30 1948	13209				48.34	2.06					
10																							
11																							
12	SOLD FOR TAXES	103					20.74	.42		21.16											21.16		
13																							
14																							
15		68					13.70	.28		13.98	1st Half Paid	JUL 21 1948	10876		6.99		6.99						
											2nd Half Paid	OCT 20 1948	12067										
16																							
17																							
18																							
19																							
20		H 10					2.02			2.02	PAID IN FULL	MAY 29 1948	6644		2.02								
		H 400					148.24																
		~~736~~ 37,444				Q.M.	866.36			896.34													
		736 37,444 = 38,176				148.24	887.60	15.38															

Assessment Roll and Tax List of Real Property in the Town of Sylvan, Cass County, Minnesota, for Taxes for the Year 1947.

Form 4 CD HILLS-DAVIS COMPANY, MINNEAPOLIS

	IN WHOSE NAME ASSESSED	TO WHOM TRANSFERRED	SUBDIVISION	Sec. or Lot	Town or Block	Rng.	Number of Acres of Land (Acres / 100ths)	No. School District	Individual Homestead Tax or No	Individual Agricultural Tax or No	TRUE AND FULL VALUATIONS: LAND Exclusive of Structures and Improvements (Dollars)	BUILDINGS and Other Structures (Dollars)	MACHINERY Permanently Attached to Real Estate (Dollars)	TOTAL True and Full Value (Dollars)	ASSESSED VALUATIONS: RURAL: Homestead Up to $4,000 20% (Dollars)	RURAL: Over $4,000 and Non-Homestead 33⅓% (Dollars)	ALL OTHER: Homestead Up to $4,000 25% (Dollars)	ALL OTHER: Over $4,000 and Non-Homestead 40% (Dollars)	MACHINERY Permanently Attached to Real Estate 33⅓% (Dollars)	TOTAL ASSESSED VALUE (Dollars)	Total Assessed Value Equalized by the Board of Review (Dollars)	FINAL EQUALIZED VALUE (Dollars)
	A. J. Likness		1 2.66 acs of Lot 2 ~~NE¼ of NE¼~~	21	133	30	2.66	1														
	Theodore Prescott		2 Lot 2 less 2.66 acs ~~NW¼ of NE¼~~				2															
			3 SW¼ of NE¼																			
			4 SE¼ of NE¼																			
	Otto + Eleanor Citrowski		5 Lot 2 less 4.66 acs				9.59															
			6 NE¼ of NW¼																			
			7 NW¼ of NW¼																			
			8 SW¼ of NW¼																			
			9 SE¼ of NW¼																			
	State of Minnesota		10 Lot 2	23	133	30		1														
	Minn. Power + Light Co.		11 11 acs of Lot 2 ~~NE¼ of SW¼~~	24	133	30	11	1														
	"		12 ~~NW¼ of SW¼~~ Lot 3				32.50															
	"		13 ~~SW¼ of SW¼~~ SE¼ of NE¼				40															
	Byal M. + Norma Wilder		14 ~~SE¼ of SW¼~~ N½ of NE¼				80															
	"		15 Lot 2 less 11 acs Flowage Rto to Minn Pwr & Lt Co.				32.65															
	Minn. Power + Light Co.		16 NE¼ of SE¼				40															
	"		17 ~~NW¼ of SE¼~~ Lot 4				24.75															
	"		18 ~~SW¼ of SE¼~~ " 5				26.25															
			19 SE¼ of SE¼																			
			20																			
							301.40															

VALUATIONS BY SCHOOL DISTRICTS AS EQUALIZED BY DEPARTMENT OF TAXATION

	SOLD FOR TAXES	District No. 1 Rate 41.7 Mills: Dollars	District No. ..... Rate ..... Mills: Dollars	District No. ..... Rate ..... Mills: Dollars	District No. ..... Rate ..... Mills: Dollars	District No. ..... Rate ..... Mills: Dollars	District No. ..... Rate ..... Mills: Dollar	Tax including State Homestead ..... Mills: $ cts.	State Tax on Non-Homestead 4.7 Mills: $ cts.	SPECIAL TAXES: $ cts.	TOTAL TAXES: $ cts.
1		37						7.46	16		7.62
2		H 231						46.52			46.52
3											
4											
5	SOLD FOR TAXES	390						78.56	1.58		80.14
6											
7											
8											
9											
10											
11		38						7.66	16		7.82
12		111						22.36	46		22.82
13		138						27.80	56		28.36
14	SOLD FOR TAXES	H 238						47.94			47.94
15	SOLD FOR TAXES	H 45						9.06			9.06
16		138						27.80	56		28.36
17		83						16.72	34		17.06
18		90						18.12	36		18.48
19											
20							#1	310.00	4.18		314.18
		H 514 10.25 1539						309.76	4.18		

	PAID	WHEN PAID (Month Day Year)	Number of Receipt	March Settlement 1945	June Settlement 1948	Penalty	November Settlement 1948	Penalty	Collections to First Monday in January 1949	Penalty	Delinquent on First Monday in January 1949	Total Delinquent Tax and Penalty	REMARKS
1	PAID IN FULL	JUN 14 1948	7657		7.62								
2	PAID IN FULL	MAR 30 1948	40.92		46.52								
3													
4	2nd Half Paid	OCT 14 1948	41740				40.07						
5	1st Half Paid	JUN 14 1948	7658		40.07								
6													
7													
8													
9													
10													
11	PAID IN FULL	JUL 21 1948	10870		7.82								
12	1st Half Paid 2nd Half Paid	JUL 21 1948 AUG - 4 1948											
13	1st Half Paid 2nd Half Paid	JUL 21 1948 AUG - 4 1948	10871 10873		28.36		28.36						
14												47.94	
15												9.06	
16	1st Half Paid 2nd Half Paid	JUL 21 1948 AUG - 4 1948											
17	1st Half Paid 2nd Half Paid	JUL 21 1948 AUG - 4 1948	10872		31.06		31.06						
18	1st Half Paid 2nd Half Paid	JUL 21 1948 AUG - 4 1948	10873										
19													
20													

Assessment Roll and Tax List of Real Property in the Town of Sylvan,

Form 4 CD. MILLER DATA CENTER, MINNEAPOLIS

In Whose Name Assessed	To Whom Transferred	Description of Property: Subdivision	Sec. or Lot	Town or Block	Rng.	Number of Acres of Land: Acres	100ths	No. School District	Indicate Homestead Yes or No	Indicate Non-Homestead Land Yes or No	True and Full Valuations: Land Exclusive of Structures and Improvements (Dollars)	Buildings and Other Structures (Dollars)	Machinery Permanently Attached to Real Estate (Dollars)	Total True and Full Value (Dollars)	Assessed Valuations: Rural: Homestead Up to $4,000 20% (Dollars)	Rural: Over $4,000 and Non-Homestead 33⅓% (Dollars)	All Other: Homestead Up to $4,000 25% (Dollars)	All Other: Over $4,000 and Non-Homestead 40% (Dollars)	Machinery Permanently Attached to Real Estate 33⅓% (Dollars)	Total Assessed Value	Total Assessed Value as Equalized by the Board of Review (Dollars)	Final Equalized Value (Dollars)	Remarks
		1 NE¼ of NE¼	25	133	30			1															
		2 NW¼ of NE¼																					
		3 SW¼ of NE¼																					
		4 SE¼ of NE¼																					
Minn. Power + Light Co.		5 Lot 2				3	25																
		6 NE¼ of NW¼																					
		7 NW¼ of NW¼																					
		8 SW¼ of NW¼																					
		9 SE¼ of NW¼																					
Minn. Power + Light Co.		10 Lot 1 less 4 acs	30	133	30	33	10																
		11 NE¼ of SW¼																					
		12 NW¼ of SW¼																					
		13 SW¼ of SW¼																					
		14 SE¼ of SW¼																					
Andrew B. Anderson	North Field	15 4 acs of Lot 1				4																	150 rods added
		16 NE¼ of SE¼																					
		17 NW¼ of SE¼																					
		18 SW¼ of SE¼																					
		19 SE¼ of SE¼																					
		20																					
						40	35																
		Town and Total				18,949	58																

	Sold for Taxes	Valuations by School Districts as Equalized by Department of Taxation: District No. / Rate (Mills)	District No. / Rate (Mills)	District No. / Rate (Mills)	District No. / Rate (Mills)	District No. / Rate (Mills)	Tax including State Homestead (Mills)	State Tax on Non-Homestead 4.2 Mills	Special Taxes	Total Taxes		Paid	When Paid (Month Day Year)	Number of Receipt	March Settlement 1948	June Settlement 1948	Penalty	November Settlement 1948	Penalty	Collections to First Monday in January 1949	Penalty	Delinquent on First Monday in January 1949	Penalty	Total Delinquent Tax and Penalty	Remarks
		Dollars	Dollars	Dollars	Dollars	Dollars	$ cts.	$ cts.	$ cts.	$ cts.					$ cts.	$ cts.	$ cts.	$ cts.	$ cts.	$ cts.	$ cts.	$ cts.	$ cts.	$ cts.	
1											1														
2											2														
3											3														
4											4														
5		9					182	04		186	5	PAID IN FULL	JUL 21 1948	10872		1.86									
6											6														
7											7														
8											8														
9											9														
10		101					2034	42		2076	10	1st Half Paid 2nd Half Paid	JUL 21 1948 OCT 20 1948	10876 12067		10.38		10.38							
11											11														
12											12														
13											13														
14											14														
15		152					3062	62		3124	15	PAID IN FULL	June 21 1948	5229		31.24									
16											16														
17											17														
18											18														
19											19														
20											20														
		267				#1	5278	108		5386															
							5.28	1.08																	

Assessment Roll and Tax List of Real Property in the Town of Sylvan,

Cass County, Minnesota, for Taxes for the Year 1947.

Form: 4 C

In Whose Name Assessed	To Whom Transferred	Description of Property: Subdivision	Sec. or Lot	Town or Block	Rng.	Number of Acres of Land: Acres	100ths	No. School District	Indicate Rural Rural or Ru	Indicate Rural Rural or Ru	True and Full Valuations: Land Exclusive of Structures and Improvements (Dollars)	Buildings and Other Structures (Dollars)	Machinery Permanently Attached to Real Estate (Dollars)	Total True and Full Value (Dollars)	Assessed Valuations: Rural: Homestead Up to $4,000 20% (Dollars)	Rural: Over $4,000 and Non-Homestead 33⅓% (Dollars)	All Other: Homestead Up to $4,000 25% (Dollars)	All Other: Over $4,000 and Non-Homestead 40% (Dollars)	Machinery Permanently Attached to Real Estate 33⅓% (Dollars)	Total Assessed Value (Dollars)	Total Assessed Value Equalized by the Board of Review (Dollars)	Final Equalized Value (Dollars)
		Village of Sylvan																				
Martin + Lena Loftis			1	1				1														
"			2	2																		
"			3	3																		
"			4	4																		
"			5	5																		
"			6	6																		
"			7	7																		
"			8	8																		
Jessie Britton			9	9																		
"			10	10																		
"			11	11																		
"			12	12																		
Chas. Johnson			13	13																		
"			14	14																		
"			15	15																		
"			16	16																		
"			17	17																		
"			18	18																		
"			19	19																		
"			20	20																		

Valuations by School Districts as Equalized by Department of Taxation: Apr. 7 Rate 40.7 Mills

	Sold for Taxes	District No. / Rate (Mills)	District No. / Rate (Mills)	District No. / Rate (Mills)	District No. / Rate (Mills)	District No. / Rate (Mills)	District No. / Rate (Mills)	Tax including State Homestead (Mills)	State Tax on Non-Homestead 4.7 Mills	Special Taxes	Total Taxes	Paid	When Paid (Month Day Year)	Number of Receipt	March Settlement 1948	June Settlement 1948	Penalty	November Settlement 1948	Penalty	Collections to First Monday in January 1949	Penalty	Delinquent on First Monday in January 1949	Total Delinquent Tax and Penalty	Remarks
		Dollars	Dollars	Dollars	Dollars	Dollars	Dollars	$ cts.	$ cts.	$ cts.	$ cts.				$ cts.	$ cts.	$ cts.	$ cts.	$ cts.	$ cts.	$ cts.	$ cts.	$ cts.	
1		# 1						20			20	2nd Half Paid / 1st Half Paid	OCT 19 1948 / JUN 2 1948											
2		# 49						9 86			9 86	2nd Half Paid / 1st Half Paid	OCT 19 1948 / JUN 2 1948											
3		# 1						20			20	2nd Half Paid / 1st Half Paid	OCT 19 1948 / JUN 2 1948											
4		# 1						20			20	2nd Half Paid / 1st Half Paid	OCT 19 1948 / JUN 2 1948											
5		# 1						20			20	2nd Half Paid / 1st Half Paid	OCT 19 1948 / JUN 2 1948	1447		563								
6		# 1						20			20	2nd Half Paid / 1st Half Paid	OCT 19 1948 / JUN 2 1948	1789				563						
7		# 1						20			20	2nd Half Paid / 1st Half Paid	OCT 19 1948 / JUN 2 1948											
8		# 1						20			20	2nd Half Paid / 1st Half Paid	OCT 19 1948 / JUN 2 1948											
9	~~SOLD FOR TAXES~~	2						40			40	~~PAID IN FULL~~	AUG 12 1948											
10	~~SOLD FOR TAXES~~	2						40			40	~~PAID IN FULL~~	AUG 12 1948											
11	~~SOLD FOR TAXES~~	2						40			40	~~PAID IN FULL~~	AUG 12 1948	1154				160	04					
12	~~SOLD FOR TAXES~~	2						40			40	~~PAID IN FULL~~	AUG 12 1948											
13	SOLD FOR TAXES	2						40			40											40		
14	SOLD FOR TAXES	2						40			40											40		
15	SOLD FOR TAXES	2						40			40											40		
16	SOLD FOR TAXES	2						40			40											40		
17	SOLD FOR TAXES	2						40			40											40		
18	SOLD FOR TAXES	2						40			40											40		
19	SOLD FOR TAXES	2						40			40											40		
20	SOLD FOR TAXES	2						40			40											40		
	#	56 / 34 / 80					#1	1606			1606													

Assessment Roll and Tax List of Real Property in the Town of Sylvan,

Form 4 C Miller-Davis Company, Minneapolis

In whose name assessed	To whom transferred	Description of property: Subdivision	Sec. or Lot	Town or Block	Rng.	Number of Acres of Land: Acres	Tenths	No. School District	Indicate Homestead Yes or No	Indicate Agricultural Yes or No	True and Full Valuations: Land Exclusive of Structures and Improvements (Dollars)	Buildings and Other Structures (Dollars)	Machinery Permanently Attached to Real Estate (Dollars)	Total True and Full Value (Dollars)	Assessed Valuations: Rural: Homestead Up to $4,000 20% (Dollars)	Rural: Over $4,000 and Non-Homestead 33⅓% (Dollars)	All Other: Homestead Up to $4,000 25% (Dollars)	All Other: Over $4,000 and Non-Homestead 40% (Dollars)	Machinery Permanently Attached to Real Estate 33⅓% (Dollars)	Total Assessed Value (Dollars)	Total Assessed Value as Equalized by the Board of Review (Dollars)	Final Equalized Value (Dollars)
		Village of Sylvan																				
Chas. H. Johnson		1	21	1				1														
		2	22																			
~~Richard Gray~~ Geo. M. & Bernice V. Wilder		3	1	2																		
" " "		4	2																			
" " "		5	3																			
Jack F. + Ellen J. Marlow		6	4																			
"		7	5																			
Town of Sylvan		8	6																			
"		9	7																			
"		10	8																			
"		11	9																			
"		12	10																			
"		13	11																			
"		14	12																			
"		15	13																			
"		16	14																			
Richard Gray		17	15																			
"		18	16																			
"		19	17																			
Archie H. + Helen J. Lively		20	18																			

Exempt

Valuations by School Districts as Equalized by Department of Taxation

Sold for Taxes	Agricultural	District No. / Rate ... Mills	District No. / Rate ... Mills	District No. / Rate ... Mills	District No. / Rate ... Mills	District No. / Rate ... Mills	Tax including State Homestead ... Mills	State Tax on Non-Homestead 4.7 Mills	Special Taxes	Total Taxes	Paid	When Paid (Month Day Year)	Number of Receipt	March Settlement 1948	June Settlement 1948	Penalty	November Settlement 1948	Penalty	Collections to First Monday in January 1949	Penalty	Delinquent on First Monday in January 1949	Total Delinquent Tax and Penalty	Remarks
		Dollars	Dollars	Dollars	Dollars	Dollars	$ cts.	$ cts.	$ cts.	$ cts.				$ cts.	$ cts.	$ cts.	$ cts.	$ cts.	$ cts.	$ cts.	$ cts.	$ cts.	
SOLD FOR TAXES		2					40			40	1										40		
SOLD FOR TAXES		12					242	04		246	2										~~40~~ 246		
3	H	1					20			20	3	1st Half Paid JUL 9 1948									10 J		
4	H	1					20			20	4	1st Half Paid JUL 9 1948									10 J		
5	H	1					20			20	5	1st Half Paid JUL 9 1948									10 J		
6		2					40			40	6	1st Half Paid JUL 9 1948	10020		70						20 J		
7		2					40			40	7	1st Half Paid JUL 9 1948									20 J		
8											8												
9											9												
10											10												
11											11												
12											12												
13											13												
14											14												
15											15												
16											16												
17	H	1					20			20	17	PAID IN FULL MAR 24 1948											
18	H	1					20			20	18	PAID IN FULL MAR 24 1948	10031		262								
19	H	11					222			222	19	PAID IN FULL MAR 24 1948											
20	H	1					20			20	20	1st Half Paid JUL - 9 1948	10020		10						~~40~~ 10		Cd. Dr. #20845
	H	17				#1	~~Total~~ 704	04		708													
		15																					
		35																					

Vill. of Sylvan

North Sylvan District No. 1 Sylvan Sec. 9

Sylvan Beach to Sylvan Beach

Sylvan Beach

Assessment Roll and Tax List of Real Property in the Town of Sylvan,

Cass County, Minnesota, for Taxes for the Year 1947.

Form 4 C WILLIS-DAYTON COMPANY, MINNEAPOLIS

	In whose name assessed	To whom transferred	Description of property: Subdivision	Sec. or Lot	Town or Block	Rng.	Number of Acres of Land: Acres	Tenths	No. School District	Individual Homestead Tax or No	Individual Agricultural Land Tax or No	True and Full Valuations: Land Exclusive of Improvements and Improvements (Dollars)	Buildings and Other Structures (Dollars)	Machinery Permanently Attached to Real Estate (Dollars)	Total True and Full Value (Dollars)	Assessed Valuations: Rural: Homestead Up to $4,000 20% (Dollars)	Rural: Over $4,000 and Non-Homestead 33⅓% (Dollars)	All Other: Homestead Up to $4,000 25% (Dollars)	All Other: Over $4,000 and Non-Homestead 40% (Dollars)	Machinery Permanently Attached to Real Estate 33⅓% (Dollars)	Total Assessed Value (Dollars)	Total Assessed Value as Equalized by the Board of Review (Dollars)	Final Equalized Value (Dollars)
			Village of Sylvan																				
1	Archie H. + Helen J. Lively				192					1													
2	Andrew H. Lee				20																		
3	"				21																		
4	State of Minnesota				22																		
5																							
6																							
7																							
8																							
9																							
10																							
11																							
12																							
13																							
14																							
15																							
16																							
17																							
18																							
19																							
20																							

	Sold for Taxes	Valuations by School Districts as Equalized by Department of Taxation: District No. ..... Rate ..... Mills	District No. ..... Rate ..... Mills	District No. ..... Rate ..... Mills	District No. ..... Rate ..... Mills	District No. ..... Rate ..... Mills	Tax including State Homestead ..... Mills	State Tax on Non-Homestead 4.7 Mills	Special Taxes	Total Taxes		Paid	When Paid (Month Day Year)	Number of Receipt	March Settlement 1948	June Settlement 1948	Penalty	November Settlement 1948	Penalty	Collections to First Monday in January 1949	Penalty	Delinquent on First Monday in January 1949	Total Delinquent Tax and Penalty	Remarks
		Agricultural Land Tax or No. 20.43 Mills																						
		Dollars	Dollars	Dollars	Dollars	Dollars	$ cts.	$ cts.	$ cts.	$ cts.					$ cts.	$ cts.	$ cts.	$ cts.	$ cts.	$ cts.	$ cts.	$ cts.	$ cts.	
1		41.08					21.76			21.76		1st Half Paid	JUL 9 1948	10020		10.88						~~10.88~~ ~~10.88~~		Id/RR # 20845
2	SOLD FOR TAXES	2					40			40												40		
3	SOLD FOR TAXES	2					40			40												40		
4																								
5																								
6																								
7																								
8																								
9																								
10																								
11																								
12																								
13																								
14																								
15																								
16																								
17																								
18																								
19																								
20																								
		41				#1	2256			2256														
		4																						
		117																						

Form 4 C—MILLER-DAYTO COMPANY, MINNEAPOLIS

Assessment Roll and Tax List of Real Property in the Town of Sylvan, Cass County, Minnesota, for Taxes for the Year 1947.

North Sylvan Lake — Village of Sylvan Park — Sylvan Beach — Allen's to Sylvan Beach — Sylvan Beach

	IN WHOSE NAME ASSESSED	TO WHOM TRANSFERRED	DESCRIPTION OF PROPERTY: SUBDIVISION	Sec. or Lot	Town or Block	Rng.	Number of Acres of Land: Acres	Hundredths	No. School District	Indicate Homestead by No	Indicate Ag. ed. Ind. by No	TRUE AND FULL VALUATIONS: LAND Exclusive of Structures and Improvements	BUILDINGS and Other Structures	MACHINERY Permanently Attached to Real Estate	TOTAL True and Full Value	ASSESSED VALUATIONS: RURAL: Homestead Up to $4,000 20%	RURAL: Over $4,000 and Non-Homestead 33⅓%	ALL OTHER: Homestead Up to $4,000 25%	ALL OTHER: Over $4,000 and Non-Homestead 40%	MACHINERY Permanently Attached to Real Estate 33⅓%	TOTAL ASSESSED VALUE	Total Assessed Value as Equalized by the Board of Review	FINAL EQUALIZED VALUE
							Acres					Dollars	Dollars	Dollars	Dollars	Dollars	Dollars	Dollars	Dollars	Dollars	Dollars	Dollars	Dollars
1	Merle Reed		North Sylvan Lake	11	1				1														
2	"			12																			
3																							
4																							
5																							
6																							
7																							
8																							
9																							
10																							
11																							
12																							
13																							
14																							
15																							
16																							
17																							
18																							
19																							
20																							

	SOLD FOR TAXES	VALUATIONS BY SCHOOL DISTRICTS AS EQUALIZED BY DEPARTMENT OF TAXATION: Agric. Society No. 1 Rate 44.7 Mills	District No. ..... Rate ..... Mills	District No. ..... Rate ..... Mills	District No. ..... Rate ..... Mills	District No. ..... Rate ..... Mills	District No. ..... Rate ..... Mills	Tax including State Homestead ..... Mills	State Tax on Non-Homestead 4.7 Mills	SPECIAL TAXES	TOTAL TAXES		PAID	WHEN PAID: Month Day Year	Number of Receipt	March Settlement 1948	June Settlement 1948	Penalty	November Settlement 1948	Penalty	Collections to First Monday in January 1949	Penalty	Delinquent on First Monday in January 1949	Penalty	Total Delinquent Tax and Penalty	REMARKS
		Dollars	Dollars	Dollars	Dollars	Dollars	Dollars	$ cts.	$ cts.	$ cts.	$ cts.					$ cts.	$ cts.	$ cts.	$ cts.	$ cts.	$ cts.	$ cts.	$ cts.	$ cts.	
1		2						40			40	1	PAID IN FULL	JUN 11 1948	7034		80								
2		2						40			40	2	PAID IN FULL	JUN 11 1948											
3												3													
4												4													
5												5													
6												6													
7												7													
8												8													
9												9													
10												10													
11												11													
12												12													
13												13													
14												14													
15												15													
16												16													
17												17													
18												18													
19												19													
20												20													
		4				#1		80			80														

Form 4 C

In Whose Name Assessed	To Whom Transferred	Description of Property: Subdivision	Sec. or Lot	Town or Block	Rng.	Number of Acres of Land: Acres	100ths	No. School District	Inf. Agricultural Tax at 5c	Inf. Agricultural Tax at 3c	True and Full Valuations: Land Exclusive of Structures Used and Improvements	Buildings and Other Structures	Machinery Permanently Attached to Real Estate	Total True and Full Value	Assessed Valuations: Rural: Homestead Up to $4,000 20%	Rural: Over $4,000 and Non-Homestead 33⅓%	All Other: Homestead Up to $4,000 25%	All Other: Over $4,000 and Non-Homestead 40%	Machinery Permanently Attached to Real Estate 33⅓%	Total Assessed Value	Total Assessed Value as Equalized by the Board of Review	Final Equalized Value
			Dollars	Dollars	Dollars	Dollars	Dollars	Dollars	Dollars	Dollars	Dollars	Dollars	Dollars	Dollars	Dollars	Dollars	Dollars	Dollars	Dollars	Dollars	Dollars	Dollars
Roscoe E. Carlyon		Carlyon's Sylvan Park 1	1					1														
"		2	2																			
"		3	3																			
"		4 N½ of N½ of S½ of	4																			
Anna M. Gray		S½ of S½ of	4																			
Jane Gray Thickins		N½ of	5																			
Irene M. Hudson		S½ of	5																			
George Raymond Smith		N½ of	6																			
~~Roy L. Hubbell N. Benton~~	Hudson	S½ of	6																			
~~J. Walter & Olive A. Anderson~~	Anderson	E½ of	7																			
John A. Peterson		E½ of W½ of	7																			
Roscoe Carlyon		W½ of W½ of	7																		Abate.	#3397
"		W½ of	8																		"	"
State of Minnesota	(Cont Freida A. Carlyon)	E½ of	8																		"	"
Roscoe Carlyon			9																			
"			10																			
Robert H. Sweet		E½ of	11																			
Chas. H. & Stella M. Lombard		NW¼ of	11																			
State of Minnesota		SW¼ of	11																			

Valuations by School Districts as Assigned by Department of Taxation

	Sold for Taxes	District No. 1 Rate 237.4 Mills	District No. ..... Rate ..... Mills	District No. ..... Rate ..... Mills	District No. ..... Rate ..... Mills	District No. ..... Rate ..... Mills	Tax including State Homestead ..... Mills	State Tax on Non-Homestead 47 Mills	Special Taxes	Total Taxes	Paid	When Paid: Month Day Year	Number of Receipt	March Settlement 1948	June Settlement 1948	Penalty	November Settlement 1948	Penalty	Collections to First Monday in January 1949	Penalty	Delinquent on First Monday in January 1949	Total Delinquent Tax and Penalty	Remarks
		Dollars	Dollars	Dollars	Dollars	Dollars	$ cts.	$ cts.	$ cts.	$ cts.				$ cts.	$ cts.	$ cts.	$ cts.	$ cts.	$ cts.	$ cts.	$ cts.	$ cts.	
1		10					2.32	04		2.36	1	PAID IN FULL JUN 14 1948											
2		10					2.32	04		2.36	2	PAID IN FULL JUN 14 1948											
3		10					2.32	04		2.36	3	PAID IN FULL JUN 14 1948	7833		8.25								
4		7					1.62	02		1.64	4	PAID IN FULL JUN 14 1948											
5		8					1.86	04		1.90	5	PAID IN FULL JUN 9 1948	7222		1.90								
6		7					1.62	02		1.64	6	PAID IN FULL MAR 2 - 1948	2427	1.64									
7		7					1.62	02		1.64	7	PAID IN FULL JUL 30 1948	10938				1.64	03					
8		83					19.20	34		19.54	8	PAID IN FULL DEC - 8 1948							23.05	1.85			
9		15					3.48	06		3.54	9	PAID IN FULL DEC - 8 1948	13479										
10		83					19.20	34		19.54	10	PAID IN FULL JUN 21 1948	8555		19.54								
11		110					25.46	44		25.90	11	PAID IN FULL JUN 9 1948	7220		25.90								
12		7					1.62	02		1.64	12	PAID IN FULL JUN 14 1948											
13		8					1.86	04		1.90	13	PAID IN FULL JUN 14 1948	7833		5.45								
14	SOLD FOR TAXES	8					1.86	04		1.90	14	PAID IN FULL JUN 14 1948											
15		15					3.45	06		3.54	15	PAID IN FULL JUN 14 1948											
16		15					3.48	06		3.54	16	PAID IN FULL JUN 14 1948	7833		7.05								
17		60					13.88	24		14.12	17	PAID IN FULL FEB 16 1948	1488	14.12									
18		60					13.88	24		14.12	18											14.12	J 15.53
19											19												
20											20												
		523				Mat#1	121.08	2.10		123.18													
							121.08	2.10															

Form 4 C WILLIS DAVIS COMPANY, MINNEAPOLIS

Assessment Roll and Tax List of Real Property in the Town of Sylvan,

In Whose Name Assessed	To Whom Transferred	Subdivision	Sec. or Lot	Town or Block	Rng.	Acres	100ths	No. School District	Industrial Homestead Tax or No	Industrial Agricultural Tax or No	Land Exclusive of Structures and Improvements (Dollars)	Buildings and Other Structures (Dollars)	Machinery Permanently Attached to Real Estate (Dollars)	Total True and Full Value (Dollars)	Rural: Homestead Up to $4,000 20% (Dollars)	Rural: Over $4,000 and Non-Homestead 33⅓% (Dollars)	All Other: Homestead Up to $4,000 25% (Dollars)	All Other: Over $4,000 and Non-Homestead 40% (Dollars)	Machinery Permanently Attached to Real Estate 33⅓% (Dollars)	Total Assessed Value (Dollars)	Total Assessed Value Equalized by the Board of Review (Dollars)	Final Equalized Value (Dollars)
		Carlyon's Sylvan Park																				
~~Robert Thompson~~ Robert M. Thompson			E½ of	12				1														
John E. Kalzmark			W½ of	12																		
"		3 That part N. of Road of		13																		
State of Minnesota		4 That part S. of Road (Hwy line)		13																		
Anna Lundgren		5		14																		
Harry L. + Ina E. Holmes		6	E½ of	15																		
Addie Lane Crowell		7	E½ of W½ of N½ of	15																		
Frieda A. Carlyon		8	W½ of W½ of N½ of SW¼ of	15																Abate. # 3397		
Roscoe E. Carlyon		9		16																		
"		10		17																		
"		11		18																		
"		12		19																		
Bernice Albion Tucker + Addie Tucker Ackerman	Commencing at NE Cor of Sec 20 - W along line 660' to the Pt, thence deflecting 105.6', southerly to a line 30 feet S of NE Cor, thence northerly to begin			20																		
Frieda A. Carlyon		14	Bal of	20																		
Bernice Albion Tucker + Addie Tucker Ackerman		15	S½ of S½ of	21																		
Frieda A. Carlyon		16	N¾ of	21																Abate. # 3396		
Roscoe E. Carlyon		17		22																"	"	
"		18		23																"	"	
"		19		24																		
		20																				

Village of Sylvan
North Sylvan Lake
Carlyon's Sylvan Park
Sylvan Beach

	Sold for Taxes	Valuations by School Districts as Certified by Department of Taxation: District No. 1 Rate 33.2 Mills (Dollars)	District No. ..... Rate ..... Mills (Dollars)	District No. ..... Rate ..... Mills (Dollars)	District No. ..... Rate ..... Mills (Dollars)	District No. ..... Rate ..... Mills (Dollars)	Tax including State Homestead ..... Mills ($ cts.)	State Tax on Non-Homestead 40.7 Mills ($ cts.)	Special Taxes ($ cts.)	Total Taxes ($ cts.)		Paid	When Paid Month Day Year	Number of Receipt	March Settlement 1948 ($ cts.)	June Settlement 1948 ($ cts.)	Penalty ($ cts.)	November Settlement 1948 ($ cts.)	Penalty ($ cts.)	Collections to First Monday in January 1949 ($ cts.)	Penalty ($ cts.)	Delinquent on First Monday in January 1949 ($ cts.)	Penalty ($ cts.)	Total Delinquent Tax and Penalty ($ cts.)	Remarks
1		117					27.08	48		27.56	1	PAID IN FULL	DEC 13 1948	13558						27.56	220				
2		13					3.00	06		3.06	2	PAID IN FULL	JUN 7 1948	7834		6.12									
3		13					3.00	06		3.06	3	PAID IN FULL	JUN 7 1948												
4											4														
~~SOLD FOR TAXES~~		~~150~~ 200	Statement # 3820				34.72 ~~46.75~~	60 ~~82~~		35.32 ~~47.00~~	5	PAID IN FULL	SEP - 8 1948	13357				35.32							
6		130					30.08	52		30.60	6	PAID IN FULL	JUN 7 1948	6921		30.60									
7		10					2.32	04		2.36	7	PAID IN FULL	MAY 27 1948	6491		2.36									
8		6					1.38	02		1.40	8	PAID IN FULL	JUN 14 1948	7833		1.40									
9		H 3					70			70	9	2nd Half Paid / 1st Half Paid	NOV 18 1948 / JUN 17 1948												
10		H 3					70			70	10	2nd Half Paid / 1st Half Paid	NOV 18 1948 / JUN 17 1948	6491						4.18					
11		H 15					3.48			3.48	11	2nd Half Paid / 1st Half Paid	NOV 18 1948 / JUN 17 1948	10620		4.18									
12		H 15					3.48			3.48	12	2nd Half Paid / 1st Half Paid	NOV 18 1948 / JUN 17 1948												
13		12					2.78	04		2.82	13	PAID IN FULL	JUN 4 1948	7054		2.82									
14		8					1.86	04		1.90	14	PAID IN FULL	JUN 14 1948	7833		1.90									
15		100					23.14	40		23.54	15	PAID IN FULL	JUN 4 1948	7054		23.54									
16		10					2.32	04		2.36	16	PAID IN FULL	JUN 14 1948												
17		10					2.32	04		2.36	17	PAID IN FULL	JUN 14 1948												
18		10					2.32	04		2.36	18	PAID IN FULL	JUN 14 1948	7834		9.44									
19		10					2.32	04		2.36	19	PAID IN FULL	JUN 14 1948												
20											20														
		H 36																							
		644				74.41	158.56	2.64		161.20															
		685					158.56	2.64																	

Village of Sylvan
Sylvan Beach

Assessment Roll and Tax List of Real Property in the Town of Sylvan, Cass County, Minnesota, for Taxes for the Year 1947.

Form 4 C

	In Whose Name Assessed	To Whom Transferred	Description of Property: Subdivision	Sec. or Lot	Town or Block	Rng.	Number of Acres of Land: Acres	100ths	No. School District	Indicate Homestead Yes or No	Indicate Age-Assessed Yes or No	True and Full Valuations: Land Exclusive of Structures and Improvements (Dollars)	Buildings and Other Structures (Dollars)	Machinery Permanently Attached to Real Estate (Dollars)	Total True and Full Value (Dollars)	Assessed Valuations: Rural: Homestead Up to $4,000 20% (Dollars)	Rural: Over $4,000 and Non-Homestead 33⅓% (Dollars)	All Other: Homestead Up to $4,000 25% (Dollars)	All Other: Over $4,000 and Non-Homestead 40% (Dollars)	Machinery Permanently Attached to Real Estate 33⅓% (Dollars)	Total Assessed Value (Dollars)	Total Assessed Value as Equalized by the Board of Review (Dollars)	Final Equalized Value (Dollars)
			Carlyon's Sylvan Park (Outlots 25-29 See Fairview Twp)																				
1																							
2	Frieda A. Carlyon			30						1												Abate # 3396	
3	Roscoe E. Carlyon			31																		"	"
4	"			32																		"	"
5	Frieda A. Carlyon			33																		"	"
6	"			34																		"	"
7	State of Minnesota			35																			
8	State of Minnesota			36																			
9	State of Minnesota			37																			
10	State of Minnesota			38																			
11	State of Minnesota			39																			
12	State of Minnesota			40																			
13	State of Minnesota			41																			
14	State of Minnesota			42																			
15	State of Minnesota			43																			
16	State of Minnesota			44																			
17	Roscoe E. Carlyon			45																			
18	"			46																			
19	Chas. R. + Mabel M. Woodhouse			47																			
20	" "			48																			

Validations by School Districts as Equalized by Department of Taxation

	Sold for Taxes	District No. 1 Rate 58.5 Mills	District No. ..... Rate ..... Mills	District No. ..... Rate ..... Mills	District No. ..... Rate ..... Mills	District No. ..... Rate ..... Mills	Tax including State Homestead ..... Mills	State Tax on Non-Homestead 4.5 Mills	Special Taxes	Total Taxes	Paid	When Paid (Month Day Year)	Number of Receipt	March Settlement 1948	June Settlement 1948	Penalty	November Settlement 1948	Penalty	Collections to First Monday in January 1949	Penalty	Delinquent on First Monday in January 1949	Penalty	Total Delinquent Tax and Penalty	Remarks
		Dollars	Dollars	Dollars	Dollars	Dollars	$ cts.	$ cts.	$ cts.	$ cts.				$ cts.	$ cts.	$ cts.	$ cts.	$ cts.	$ cts.	$ cts.	$ cts.	$ cts.	$ cts.	
1											1													
2			7				1.62	02		1.64	2 PAID IN FULL	JUN 14 1948												
3			7				1.62	02		1.64	3 PAID IN FULL	JUN 14 1948												
4			7				1.62	02		1.64	4 PAID IN FULL	JUN 14 1948	4437		7.65									
5			7				1.62	02		1.64	5 PAID IN FULL	JUN 14 1948												
6			6				1.38	02		1.40	6 PAID IN FULL	JUN 14 1948												
7											7													
8											8													
9											9													
10											10													
11											11													
12											12													
13											13													
14											14													
15											15													
16											16													
17			8				1.86	04		1.90	17 PAID IN FULL	AUG 31 1948					3.80	.19						
18			8				1.86	04		1.90	18 PAID IN FULL	AUG 31 1948	11313											
19			8				1.86	04		1.90	19 PAID IN FULL	MAR 16 1948												
20			8				1.86	04		1.90	20 PAID IN FULL	MAR 16 1948	13534	.38										
			66			No #1	1530	26		1556														
							1528	26																

Form 4 C WILLIS-SAVS COMPANY, MINNEAPOLIS

In Whose Name Assessed	To Whom Transferred		Description of Property: Subdivision	Sec. or Lot	Town or Block	Rng.	Number of Acres of Land: Acres	100ths	No. School District	Indicate Homestead Tax or No.	Indicate Agricultural Tax or No.	True and Full Valuations: Land Exclusive of Structures and Improvements (Dollars)	Buildings and Other Structures (Dollars)	Machinery Permanently Attached to Real Estate (Dollars)	Total True and Full Value (Dollars)	Assessed Valuations: Rural: Homestead Up to $4,000 20% (Dollars)	Rural: Over $4,000 and Non-Homestead 33⅓% (Dollars)	All Other: Homestead Up to $4,000 25% (Dollars)	All Other: Over $4,000 and Non-Homestead 40% (Dollars)	Machinery Permanently Attached to Real Estate 33⅓% (Dollars)	Total Assessed Value (Dollars)	Total Assessed Value as Equalized by Board of Review (Dollars)	Final Equalized Value (Dollars)
			Carlyon's Sylvan Park																				
Chas. R. & Mabel M. Woodhouse		1			49				1														
"		2			50																		
"		3			51																		
"		4			52																		
Elmer P. Carrier		5			53																		
Dan & Mary Michaud		6			54																		
Geo. M. & Bernice V. Wilder		7			55																		
State of Minnesota		8			56																		
State of Minnesota		9			57																		
State of Minnesota		10			58																		
Chas. Johnson		11			59																		
State of Minnesota		12			60																		
State of Minnesota		13			61																		
State of Minnesota		14			62																		
State of Minnesota		15			63																		
State of Minnesota		16			64																		
State of Minnesota		17			65																		
State of Minnesota	(Cont. to Orell Leon)	18			66							9			9		3				3	Auditor's Assessment 12/29/48	
State of Minnesota	(" ")	19			67							9			9		3				3	" " 12-27-48	
State of Minnesota	(" ")	20			68							9			9		3				3	" "	

Cass County, Minnesota, for Taxes for the Year 1947. 52

	Sold for Taxes	Valuations by School Districts as Equalized by Department of Taxation: Agricultural No. 1 Rate 24.7 Mills	Agricultural Rate	District No. Rate Mills	District No. Rate Mills	District No. Rate Mills	District No. Rate Mills	Tax including State Homestead Mills	State Tax on Non-Homestead 9.0 Mills	Special Taxes	Total Taxes		Paid	When Paid (Month Day Year)	Number of Receipt	March Settlement 1948	June Settlement 1948	Penalty	November Settlement 1948	Penalty	Collections to First Monday in January 1949	Penalty	Delinquent on First Monday in January 1949	Total Delinquent Tax and Penalty	Remarks
		Dollars	Dollars	Dollars	Dollars	Dollars	Dollars	$ cts.	$ cts.	$ cts.	$ cts.					$ cts.	$ cts.	$ cts.	$ cts.	$ cts.	$ cts.	$ cts.	$ cts.	$ cts.	
1			8					1.86	.04		1.90	1	PAID IN FULL	MAR 16 1948											
2			8					1.86	.04		1.90	2	PAID IN FULL	MAR 16 1948											
3			8					1.86	.04		1.90	3	PAID IN FULL	MAR 16 1948	13536	7.60									
4			8					1.86	.04		1.90	4	PAID IN FULL	MAR 1 1948											
5			93					2.152	.038		2.190	5	Balance Paid / Due Paid	OCT 30 1948 / JUL 10 1948	13216 / 10070		11.00		1.090						Bal Due $ 10.90
6			43					9.96	.18		10.14	6	PAID IN FULL	JUN 7 1948	6930		10.14								
7			175					40.50	.72		41.22	7	1st Half Paid	JUL 9 1948	10021		20.61						20.61	20.67	
8												8													
9												9													
10												10													
SOLD FOR TAXES	7							1.40	.02		1.42	11											1.42		
12												12													
13												13													
14												14													
15												15													
16												16													
17												17													
18	J. C.	3						.60	—		.60	18	PAID IN FULL	DEC 30 1948											.60 Added
19	J. C.	3						.60	—		.60	19	PAID IN FULL	DEC 30 1948	13622						1.80	Penalty			.60 "
20	J. C.	3						.60	—		.60	20	PAID IN FULL	DEC 30 1948											.60 "
		7	343				Qui Tax	1.40																	
							Tax	77.42																	
		7	343 - 350					80.82	1.46		82.28														

Assessment Roll and Tax List of Real Property in the Town of Sylvan,

Form 4 C WILLIS-DUFF COMPANY, DUBUQUE

In Whose Name Assessed	To Whom Transferred		Description of Property: Subdivision	Sec. or Lot	Town or Block	Rng.	Number of Acres of Land: Acres	100ths	No. School District	Indicate Homestead Yes or No	Indicate Agricultural Yes or No	True and Full Valuations: Land Exclusive of Structures and Improvements	Buildings and Other Structures	Machinery Permanently Attached to Real Estate	Total True and Full Value	Assessed Valuations: Rural: Homestead Up to $4,000 20%	Rural: Over $4,000 and Non-Homestead 33⅓%	All Other: Homestead Up to $4,000 25%	All Other: Over $4,000 and Non-Homestead 40%	Machinery Permanently Attached to Real Estate 33⅓%	Total Assessed Value	Total Assessed Value as Equalized by the Board of Review	Final Equalized Value
							Acres	100ths				Dollars	Dollars	Dollars	Dollars	Dollars	Dollars	Dollars	Dollars	Dollars	Dollars	Dollars	Dollars
State of Minnesota	(Cont. Orell Leon)	1	Carlyon's Sylvan Park	69					1			9			9		3	Auditors Assessment			12/28/48		
State of Minnesota	(")	2		70								9			9		3	"	"		"		
State of Minnesota	(")	3		71								9			9		3	"	"		"		
State of Minnesota		4		72																			
State of Minnesota		5		73																			
State of Minnesota		6		74																			
State of Minnesota		7		75																			
State of Minnesota		8		76																			
State of Minnesota		9		77																			
State of Minnesota		10		78																			
State of Minnesota		11		79																			
Roscoe E. Carlyon		12		80																			
		13																					
		14																					
		15																					
		16																					
		17																					
		18																					
		19																					
		20																					

Valuations by School Districts as Equalized by Department of Taxation

Sold for Taxes	District No. ..... Rate ..... Mills	District No. ..... Rate ..... Mills	District No. ..... Rate ..... Mills	District No. ..... Rate ..... Mills	District No. ..... Rate ..... Mills	District No. ..... Rate ..... Mills	Tax including State Homestead ..... Mills	State Tax on Non-Homestead 40.7 Mills	Special Taxes	Total Taxes	Paid	When Paid: Month Day Year	Number of Receipt	March Settlement 1948	June Settlement 1948	Penalty	November Settlement 1948	Penalty	Collections to First Monday in January 1949	Penalty	Delinquent on First Monday in January 1949	Total Delinquent Tax and Penalty	Remarks
	Dollars	Dollars	Dollars	Dollars	Dollars	Dollars	$ cts.	$ cts.	$ cts.	$ cts.				$ cts.	$ cts.	$ cts.	$ cts.	$ cts.	$ cts.	$ cts.	$ cts.	$ cts.	
1	7.C	3						60			60	1	PAID IN FULL	DEC 30 1948						none			.60 added
2	7.C	3						60			60	2	PAID IN FULL	DEC 30 1948	1367					1.60	"		.60 "
3	7.C	3						60			60	3	PAID IN FULL	DEC 30 1948						"			.60 "
4												4											
5												5											
6												6											
7												7											
8												8											
9												9											
10												10											
11												11											
12		H 140					32.40			32.40		12	2nd Half Paid 1st Half Paid	NOV 18 1948 JUL 17 1948	1357 10628	1.620				16.20			
13												13											
14												14											
15												15											
16												16											
17												17											
18												18											
19												19											
20												20											
		H 140			na	32.40			32.40														

Assessment Roll and Tax List of Real Property in the Town of Sylvan, Cass County, Minnesota, for Taxes for the Year 1947.

Form 4 © ALLEN-BATES COMPANY, MINNEAPOLIS

In Whose Name Assessed	To Whom Transferred	Description of Property: Subdivision	Sec. or Lot	Town or Block	Reg.	Number of Acres of Land: Acres	Units	No. School District	Indicate Homestead Tax or Sa	Indicate Agricultural Land Ta or Sa	True and Full Valuations: Land Exclusive of Structures Improvements (Dollars)	Buildings and Other Structures (Dollars)	Machinery Permanently Attached to Real Estate (Dollars)	Total True and Full Value (Dollars)	Assessed Valuations: Rural: Homestead Up to $4,000 20% (Dollars)	Rural: Over $4,000 and Non-Homestead 33⅓% (Dollars)	All Other: Homestead Up to $4,000 25% (Dollars)	All Other: Over $4,000 and Non-Homestead 40% (Dollars)	Machinery Permanently Attached to Real Estate 33⅓% (Dollars)	Total Assessed Value (Dollars)	Total Assessed Value as Equalized by Director of Review (Dollars)	Final Equalized Value (Dollars)
Geo. M. + Bernice Wilder		Sylvan Beach	1	1				1														
"			2	2																		
D. W. + L. M. Flickinger			3	3																		
"			4	4																		
Max Schelist			5	5																		
~~D. M. Knickelbeg~~ Max A. Schelist			6	6																		
D. M. Knickelberg			7	7																		
"			8	8																		
"			9	9																		
"			10	10																		
"			11	11																		
"			12	12																		
"			13	13																		
"			14	14																		
"			15	15																		
"			16	16																		
"			17	17																		
"			18	18																		
~~Andrew Schilke~~ Verne A. Lockwood			19	19																		
"			20	20																		

Sold for Taxes	Valuations by School Districts as Equalized by Department of Taxation: District No. / Rate ... Mills	District No. / Rate ... Mills	District No. / Rate ... Mills	District No. / Rate ... Mills	District No. / Rate ... Mills	Tax including State Homestead ... Mills	State Tax on Non-Homestead 4.67 Mills	Special Taxes	Total Taxes	Paid	When Paid (Month Day Year)	Number of Receipt	March Settlement 1948	June Settlement 1948	Penalty	November Settlement 1948	Penalty	Collections to First Monday in January 1949	Penalty	Delinquent on First Monday in January 1949	Total Delinquent Tax and Penalty	Remarks
	Dollars	Dollars	Dollars	Dollars	Dollars	$ cts.	$ cts.	$ cts.	$ cts.				$ cts.	$ cts.	$ cts.	$ cts.	$ cts.	$ cts.	$ cts.	$ cts.	$ cts.	
1	10					2 02	04		2 06	1 1st Half Paid	JUL 9 1948									1 03	1 13	
2	10					2 02	04		2 06	2 1st Half Paid	JUL 9 1948	10239		2 06						1 03	1 13	
3	35					7 04	14		7 18	3 PAID IN FULL	JUN 1 1948	9301		10 26								
4	15					3 02	06		3 08	4 PAID IN FULL	JUN 1 1948											
5	35					7 04	14		7 18	5 PAID IN FULL	APR 16 1948	4459		8 20								
6	5					1 00	02		1 02	6 PAID IN FULL	APR 16 1948											
7	5					1 00	02		1 02	7 PAID IN FULL	JUN 7 1948											
8	5					1 00	02		1 02	8 PAID IN FULL	JUN 7 1948											
9	5					1 00	02		1 02	9 PAID IN FULL	JUN 7 1948											
10	5					1 00	02		1 02	10 PAID IN FULL	JUN 7 1948											
11	5					1 00	02		1 02	11 PAID IN FULL	JUN 7 1948											
12	5					1 00	02		1 02	12 PAID IN FULL	JUN 7 1948											
13	5					1 00	02		1 02	13 PAID IN FULL	JUN 7 1948	6920		12 24								
14	5					1 00	02		1 02	14 PAID IN FULL	JUN 7 1948											
15	5					1 00	02		1 02	15 PAID IN FULL	JUN 7 1948											
16	5					1 00	02		1 02	16 PAID IN FULL	JUN 7 1948											
17	5					1 00	02		1 02	17 PAID IN FULL	JUN 7 1948											
18	5					1 00	02		1 02	18 PAID IN FULL	JUN 7 1948											
19	3					60	02		62	19 PAID IN FULL	JUN 22 1948	8637		1 24								
20	3					60	02		62	20 PAID IN FULL	JUN 22 1948											
	176				#1	35 34			36 06													

Assessment Roll and Tax List of Real Property in the Town of Sylvan,

Cass County, Minnesota, for Taxes for the Year 1947.

Form 4 C WILLIS-BATES COMPANY, MINNEAPOLIS

In Whose Name Assessed	To Whom Transferred	Description of Property: Subdivision	Sec. or Lot	Town or Block	Rng.	Number of Acres of Land: Acres	100ths	Indust. Exempt. Ag. Tax or No.	Indust. Agricultural Tax or No.	True and Full Valuations: Land Exclusive of Buildings and Improvements	Buildings and Other Structures	Machinery Permanently Attached to Real Estate	Total True and Full Value	Assessed Valuations: Rural: Homestead Up to $4,000 20%	Rural: Over $4,000 and Non-Homestead 33⅓%	All Other: Homestead Up to $4,000 25%	All Other: Over $4,000 and Non-Homestead 40%	Machinery Permanently Attached to Real Estate 33⅓%	Total Assessed Value	Total Assessed Value as Equalized by the Board of Review	Final Equalized Value
						Acres	100ths			Dollars	Dollars	Dollars	Dollars	Dollars	Dollars	Dollars	Dollars	Dollars	Dollars	Dollars	Dollars
~~Andrew Schultz~~	Verne A. Lockwood	Sylvan Beach	21	1				1													
"	" "		22																		
"	" "		23																		
"	" "		24																		
"	" "		25																		
"	" "		26																		
"	" "		27																		
"	" "		28																		
"	" "		29																		
"	" "		30																		
Mary Krueger			31																		
"			32																		
"			33																		
Frank L. + Ann A. Harris			34																		
"			35																		
Harvey D. + Bessie M. Covel			36																		
Frank Swanson			37																		
Sec. St. Bank, Pillager			38																		
"			39																		
"			40																		

Valuations by School Districts as Designated by Department of Taxation

Sold for Taxes	Apic: Primary No. ..... Rate ..... Mills	Apic: District No. 1 Rate 24.7 Mills	District No. ..... Rate ..... Mills	District No. ..... Rate ..... Mills	District No. ..... Rate ..... Mills	District No. ..... Rate ..... Mills	Tax including State Homestead ..... Mills	State Tax on Non-Homestead 4.67 Mills	Special Taxes	Total Taxes	Paid	When Paid: Month Day Year	Number of Receipt	March Settlement 1948	June Settlement 1948	Penalty	November Settlement 1948	Penalty	Collections to First Monday in January 1949	Penalty	Delinquent on First Monday in January 1949	Total Delinquent Tax and Penalty	Remarks
	Dollars	Dollars	Dollars	Dollars	Dollars	Dollars	$ cts.	$ cts.	$ cts.	$ cts.				$ cts.	$ cts.	$ cts.	$ cts.	$ cts.	$ cts.	$ cts.	$ cts.	$ cts.	
1	3						60	02		62	PAID IN FULL	JUN 22 1948											
2	3						60	02		62	PAID IN FULL	JUN 22 1948											
3	3						60	02		62	PAID IN FULL	JUN 22 1948											
4	3						60	02		62	PAID IN FULL	JUN 22 1948											
5	3						60	02		62	PAID IN FULL	JUN 22 1948	8039		820								
6	5						100	02		102	PAID IN FULL	JUN 22 1948											
7	5						100	02		102	PAID IN FULL	JUN 22 1948											
8	5						100	02		102	PAID IN FULL	JUN 22 1948											
9	5						100	02		102	PAID IN FULL	JUN 22 1948											
10	5						100	02		102	PAID IN FULL	JUN 22 1948											
11		17					394	06		400	PAID IN FULL	APR 21 1948	11										
12		183					4234	74		4308	PAID IN FULL	APR 21 1948	7468		5100								
13		17					394	06		400	PAID IN FULL	APR 21 1948											
14		142					3286	58		3344	PAID IN FULL	MAR 8 - 1948	3077	3344									
15		17					394	06		400	PAID IN FULL	MAR 8 - 1948											
16		167					3864	68		3932	PAID IN FULL	JUL 17 1948	10622		3934								
17		150					3472	62		3534	PAID IN FULL	MAR 23 1948	4286		3534								
18		17					394	06		400	2nd Half Paid / 1st Half Paid	OCT 30 1947 / JUL 9 1948											
19		67					1550	28		1578	2nd Half Paid / 1st Half Paid	OCT 30 1947 / JUL 9 1948	3095 / 10047		1189		1189						
20		17					394	06		400	2nd Half Paid / 1st Half Paid	OCT 30 1947 / JUL 9 1948											
	40	794			Sold QH1 / 18376 NW1		800 / 18376			19176													
	40	794 = 834					19176	340		19516													

Assessment Roll and Tax List of Real Property in the Town of Sylvan, Cass County, Minnesota, for Taxes for the Year 1947.

Form 4 C. MILLER-BATES COMPANY, MINNEAPOLIS

In Whose Name Assessed	To Whom Transferred	Description of Property: Subdivision	Sec. or Lot	Town or Block	Rng.	Number of Acres of Land: Acres	Mills	No. School District	Indicate Road Tax or Sa	Indicate Agricultural Tax or Sa	True and Full Valuations: Land Exclusive of Structures and Improvements (Dollars)	Buildings and Other Structures (Dollars)	Machinery Permanently Attached to Real Estate (Dollars)	Total True and Full Value (Dollars)	Assessed Valuations: Rural: Homestead Up to $4,000 20% (Dollars)	Rural: Over $4,000 and Non-Homestead 33⅓% (Dollars)	All Other: Homestead Up to $4,000 25% (Dollars)	All Other: Over $4,000 and Non-Homestead 40% (Dollars)	Machinery Permanently Attached to Real Estate 33⅓% (Dollars)	Total Assessed Value (Dollars)	Total Assessed Value as Equalized by the Board of Review (Dollars)	Final Equalized Value (Dollars)
		Sylvan Beach																				
Frank J. & Albert L. McLain		1	41	1				1					100	Parking added								
Lucie C. Johnson		2	42																			
Andrew Schieke		3	43																			
"		4	44																			
"		5	45																			
"		6	46																			
"		7	47																			
"		8	48																			
"		9	49																			
"		10	50																			
"		11	51																			
"		12	52																			
"		13	53																			
"		14	54																			
"		15	55																			
"		16	56																			
		17																				
		18																				
		19																				
		20																				

Sold for Taxes	Valuations by School Districts as Designated by Department of Taxation: District No. 1 Rate 24.7 Mills	District No. ..... Rate ..... Mills	District No. ..... Rate ..... Mills	District No. ..... Rate ..... Mills	Tax Including State Homestead ..... Mills	State Tax on Non-Homestead 7.07 Mills	Special Taxes	Total Taxes	Paid: Month Day Year	When Paid	Number of Receipt	March Settlement 1948	June Settlement 1948	Penalty	November Settlement 1948	Penalty	Collections to First Monday in January 1949	Penalty	Delinquent to First Monday in January 1949	Total Delinquent Tax and Penalty	Remarks
	Dollars	Dollars	Dollars	Dollars	Dollars	$ cts.	$ cts.	$ cts.				$ cts.	$ cts.	$ cts.	$ cts.	$ cts.	$ cts.	$ cts.	$ cts.	$ cts.	
SOLD FOR TAXES	47				10.88	20		11.08	1	PAID IN FULL MAY 13 1948	5125		11.08								
2	13				3.00	06		3.06	2	PAID IN FULL NOV 10 1948 2nd Half Paid OCT 30 1948	2849						3.06	24			
3	10				2.02	04		2.06	3	1st Half Paid JUN 2 1948 2nd Half Paid OCT 30 1948											
4	10				2.02	04		2.06	4	1st Half Paid JUN 2 1948 2nd Half Paid OCT 30 1948											
5	10				2.02	04		2.06	5	1st Half Paid JUN 2 1948 2nd Half Paid OCT 30 1948											
6	10				2.02	04		2.06	6	1st Half Paid JUN 2 1948 2nd Half Paid OCT 30 1948											
7	10				2.02	04		2.06	7	1st Half Paid JUN 2 1948 2nd Half Paid OCT 30 1948											
8	10				2.02	04		2.06	8	1st Half Paid JUN 2 1948 2nd Half Paid OCT 30 1948											
9	10				2.02	04		2.06	9	1st Half Paid JUN 2 1948 2nd Half Paid OCT 30 1948	6448		1442								
10	10				2.02	04		2.06	10	1st Half Paid JUN 2 1948 2nd Half Paid OCT 30 1948	5284				1442						
11	10				2.02	04		2.06	11	1st Half Paid JUN 2 1948 2nd Half Paid OCT 30 1948											
12	10				2.02	04		2.06	12	1st Half Paid JUN 2 1948 2nd Half Paid OCT 30 1948											
13	10				2.02	04		2.06	13	1st Half Paid JUN 2 1948 2nd Half Paid OCT 30 1948											
14	10				2.02	04		2.06	14	1st Half Paid JUN 2 1948 2nd Half Paid OCT 30 1948											
15	10				2.02	04		2.06	15	1st Half Paid JUN 2 1948 2nd Half Paid OCT 30 1948											
16	10				2.02	04		2.06	16	1st Half Paid JUN 2 1948 2nd Half Paid OCT 30 1948											
17									17												
18									18												
19									19												
20									20												
	140 60	24.7			2828			42.78													
		1.88			1288																
	140 60	26.58			4216	82															

Add to Sylvan Beach

Sylvan Beach

Add to Sylvan Beach

Sylvan Beach

Village of Sylvan

North Sylvan

Carlson's Sylvan Park Add

133-50

Assessment Roll and Tax List of Real Property in the Town of Sylvan, Cass County, Minnesota, for Taxes for the Year 1947.

Form 4 C. VALIDATED COMPANY, MINNEAPOLIS

	Description of Property: In Whose Name Assessed	To Whom Transferred	Subdivision	Sec. or Lot	Town	Rge.	Number of Acres of Land: Acres	100ths	No. School District	Indicate Homestead Tax by Ha	Indicate Agricultural Land Tax by Ag	True and Full Valuations: Land Exclusive of Structures and Improvements (Dollars)	Buildings and Other Structures (Dollars)	Machinery Permanently Attached to Real Estate (Dollars)	Total True and Full Value (Dollars)	Assessed Valuations: Rural: Homestead Up to $4,000 20% (Dollars)	Rural: Over $4,000 and Non-Homestead 33⅓% (Dollars)	All Other: Homestead Up to $4,000 25% (Dollars)	All Other: Over $4,000 and Non-Homestead 40% (Dollars)	Machinery Permanently Attached to Real Estate 33⅓% (Dollars)	Total Assessed Value (Dollars)	Total Assessed Value Equalized by the Board of Review (Dollars)	Final Equalized Value (Dollars)	Sold for Taxes	District No.	District No.	District No.	District No.	District No.	Tax including State Homestead ....Mills	State Tax on Non-Homestead 4.8 Mills	Special Taxes	Total Taxes	Paid	When Paid: Month Day Year	Number of Receipt	March Settlement 1948	June Settlement 1948	Penalty	November Settlement 1948	Penalty	Collections to First Monday in January 1949	Penalty	Delinquent on First Monday in January 1949	Total Delinquent Tax and Penalty	Remarks
			Land & Allen's First Addn to Sylvan Beach (Part of Lot 2 - Sec. 11-133-38)																																																
	Clayton A. Land			1																																															
	Frank & Alice M. Allen			2																																															
	Armen L. Stahl			3																																															
	Rollie Stewart Haynes & Ella Haynes			4		E½ of	4																																												
	James & Esther E. Haynes			5		W½ of	4																																												
	James F. & Esther E. Haynes			6			5																																												
	~~Richard G. & Inga M. Stafford~~ Victoria V. Clifton			6																																															
	Frank Allen & Clayton Land			8		E½ of	7																																												
	" Lorge & Alice J. Hughes			9			8																																												
	" Wm. J. & Arlene M. Leeches			10			9																																												
	Frank Allen & Clayton Land			11			10																																												
	"			12			11																																												
	"			13			12																																												
	"			14		E½ of	13																																												
	Carl J. & Eva M. Martin			15		W½ of	13																																												
	" "			16			14																																												
	Frank Allen & Clayton Land			17			15																																												
				18																																															
				19																																															
				20																																															

Valuations by School Districts as Equalized by Department of Taxation

	District No. ..... Rate ..... Mills	District No. ..... Rate ..... Mills	District No. ..... Rate ..... Mills	District No. ..... Rate ..... Mills	District No. ..... Rate ..... Mills
	Dollars	Dollars	Dollars	Dollars	Dollars

	Sold for Taxes	District No.	Tax including State Homestead ....Mills	State Tax on Non-Homestead 4.8 Mills	Special Taxes	Total Taxes	Paid	When Paid	Number of Receipt	March Settlement 1948	June Settlement 1948	Penalty	November Settlement 1948	Penalty	Collections to First Monday in January 1949	Penalty	Delinquent on First Monday in January 1949	Total Delinquent Tax and Penalty	Remarks
1		~~1~~ 4 ~~14~~	14.87 ~~12.76~~	~~.44~~		14.87 ~~12.76~~	2nd Half Paid 1st Half Paid	OCT 21 1947 JUL 17 1947	11999 10621	7.41	7.41 abated	7.41							10.38 abated
2		65	12.72	.22		12.94	PAID IN FULL	JUN 17 1947	10687	12.94									
3		14	3.24	.06		3.30											3.30	3.13	
4		7	1.62	.02		1.64											1.64	1.80	
5		7	1.62	.02		1.64	PAID IN FULL	APR - 1 1948											
6		14	3.24	.06		3.30	PAID IN FULL	APR - 1 1948	14207		4.44								
7		60	13.88	.24		14.12	PAID IN FULL	APR - 1 1948	14203		14.12								
8		14	3.24	.06		3.30											3.30	3.63	
9		15	3.48	.06		3.54	PAID IN FULL	JUN 17 1947	10626		3.54								5.00 .50 .50 6.00
10		10	2.32	.04		2.36	PAID IN FULL	JUL 15 1948	10348		2.36								
11		8	1.86	.04		1.90	1st Half Paid	JUL 10 1947									.87	1.04	
12		8	1.86	.04		1.90	1st Half Paid	JUL 10 1947									.87	1.04	
13		10	2.32	.04		2.36	1st Half Paid	JUL 10 1947	10074		4.85						1.18	1.30	
14		15	3.48	.06		3.54	1st Half Paid	JUL 10 1947									1.77	1.95	
15			Transferred to Long Lake																
16		10	2.32	.04		2.36	PAID IN FULL	JUN 14 1948	7659		2.36								
17		10	2.32	.04		2.36	1st Half Paid	JUL 10 1947	10074		1.18						1.18	1.30	
18																			
19																			
20																			
		364	na #1	8428 8454	148 148	8576													

Assessment Roll and Tax List of Real Property in the Town of Sylvan, Cass County, Minnesota, for Taxes for the Year 1947.

Form 4 C Miller-Davis Company, Minneapolis

In Whose Name Assessed	To Whom Transferred	Description of Property: Subdivision	Sec. or Lot	Town or Block	Reg.	Number of Acres of Land: Acres	100ths	No. School District	Indicate Homestead by Yes or No	Indicate Agricultural by Yes or No	True and Full Valuations: Land Exclusive of Structures and Improvements (Dollars)	Buildings and Other Structures (Dollars)	Machinery Permanently Attached to Real Estate (Dollars)	Total True and Full Value (Dollars)	Assessed Valuations: Rural: Homestead Up to $4,000 20% (Dollars)	Rural: Over $4,000 and Non-Homestead 33⅓% (Dollars)	All Other: Homestead Up to $4,000 25% (Dollars)	All Other: Over $4,000 and Non-Homestead 40% (Dollars)	Machinery Permanently Attached to Real Estate 33⅓% (Dollars)	Total Assessed Value (Dollars)	Total Assessed Value as Equalized by the Board of Review (Dollars)	Final Equalized Value (Dollars)
		Sylvan Shady Shores (Lots 7 & 8 - Sec 2-133-30)																				
Elmer E. Erickson			1	1				1			Waste											
"			2								Waste											
C. L. + Lenora J. Hawk			3									100 added										
Elmer E. Erickson			4								Waste											
"			5																			
"			6								Waste											
"			7								Waste											
"			8																			
"			9																			
"			10																			
Walter E. + Mabel L. Larson			11																			
"			12																			
Elmer E. Erickson			13																			
"			14																			
"			15																			
"			16																			
"			17																			
David L. + Geneva C. Erickson			18																			
Elmer E. Erickson			19																			
"			20																			

Lot	Sold for Taxes	District No. / Rate / Mills (Dollars)	District No. / Rate / Mills (Dollars)	District No. / Rate / Mills (Dollars)	District No. / Rate / Mills (Dollars)	District No. / Rate / Mills (Dollars)	Tax including State Homestead ..... Mills ($ cts.)	State Tax on Non-Homestead 4.6 Mills ($ cts.)	Special Taxes ($ cts.)	Total Taxes ($ cts.)	Paid	When Paid (Month Day Year)	Number of Receipt	March Settlement 1948 ($ cts.)	June Settlement 1948 ($ cts.)	Penalty ($ cts.)	November Settlement 1948 ($ cts.)	Penalty ($ cts.)	Collections to First Monday in January 1949 ($ cts.)	Penalty ($ cts.)	Delinquent on First Monday in January 1949 ($ cts.)	Total Delinquent Tax and Penalty ($ cts.)	Remarks
1											1												
2											2												
3	SOLD FOR TAXES	46					10.64	.18		10.82	3										10.82		
4											4												
5	SOLD FOR TAXES	13					3.00	.06		3.06	5										3.06		
6											6												
7											7												
8	SOLD FOR TAXES	47					10.88	.20		11.08	8										11.08		
9	SOLD FOR TAXES	47					10.88	.20		11.08	9										11.08		
10	SOLD FOR TAXES	47					10.88	.20		11.08	10										11.08		
11		13					3.00	.06		3.06	11	PAID IN FULL APR 21 1948	14563		1.14								
12		47					10.88	.20		11.08	12	PAID IN FULL APR 21 1948									11.08	12.19	
13		47					10.88	.20		11.08	13										11.08	12.21	
14		H 48					11.10			11.10	14										34.26	37.69	
15		H 148					34.26			34.26	15										1.86	2.05	
16		H 8					1.86			1.86	16										1.86	2.05	
17		H 8					1.86			1.86	17												
18		47					10.88	.20		11.08	18	PAID IN FULL JUL 10 1948	10071		11.08								
19	SOLD FOR TAXES	47					10.88	.20		11.08	19										11.08		
20		13					3.00	.06		3.06	20	PAID IN FULL JUN 9 1948	7228		3.06								
		14 517				TR # 1 14488		1.76		146.64													
		414																					
		626					144.86	1.68															

Assessment Roll and Tax List of Real Property in the Town of Sylvan,

Form: 4 C — MILLER-DAYE COMPANY, MINNEAPOLIS

IN WHOSE NAME ASSESSED	TO WHOM TRANSFERRED	DESCRIPTION OF PROPERTY: SUBDIVISION (Sylvan Shady Shores)	Sec. or Lot	Town or Block	Rng.	Number of Acres of Land: Acres	Mills	No. School District	Indicate Homestead Yes or No	Indicate Agricultural Yes or No	TRUE AND FULL VALUATIONS: LAND Exclusive of Structures and Improvements (Dollars)	BUILDINGS and Other Structures (Dollars)	MACHINERY Permanently Attached to Real Estate (Dollars)	TOTAL True and Full Value (Dollars)	ASSESSED VALUATIONS: RURAL: Homestead Up to $4,000 20% (Dollars)	RURAL: Over $4,000 and Non-Homestead 33⅓% (Dollars)	ALL OTHER: Homestead Up to $4,000 25% (Dollars)	ALL OTHER: Over $4,000 and Non-Homestead 40% (Dollars)	MACHINERY Permanently Attached to Real Estate 33⅓% (Dollars)	TOTAL ASSESSED VALUE (Dollars)	Total Assessed Value as Equalized by the Board of Review (Dollars)	FINAL EQUALIZED VALUE (Dollars)
D. G. + Carrie Flanders		1	21	1				1														
Elmer E. Erickson		2	22																			
"		3	23									100	added									
"		4	24																			
"		5	25								under water											
"		6	26								"	"										
"		7	1	2							"	"										
"		8	2								"	"										
"		9	3																			
"		10	4																			
Delia Bailey		11	5									100	added									
Arthur Lampman		12	6																			
Elmer E. Erickson		13	7								of no value											
"		14	8								"											
"		15	9								"											
"		16	10								"											
"	Clyde + Edna Woods	17	Ernest + Ethel Shriver								"											
"	" " " "	18	"								"											
"	Contrite Nelson	19									"											
"		20	14																			

Cant make for 1947 tax notice

Cass County, Minnesota, for Taxes for the Year 1947.

	SOLD FOR TAXES	VALUATIONS BY SCHOOL DISTRICTS AS FIXED BY DEPARTMENT OF TAXATION: District No. 1 Rate ..... Mills	District No. 1 Rate 54.44 Mills	District No. ..... Rate ..... Mills	District No. ..... Rate ..... Mills	District No. ..... Rate ..... Mills	District No. ..... Rate ..... Mills	Tax including State Homestead ..... Mills	State Tax on Non-Homestead 4.8 Mills	SPECIAL TAXES	TOTAL TAXES	PAID	WHEN PAID (Month Day Year)	Number of Receipt	March Settlement 1948	June Settlement 1948	Penalty	November Settlement 1948	Penalty	Collections to First Monday in January 1949	Penalty	Delinquent on First Monday in January 1949	Total Delinquent Tax and Penalty	REMARKS
		Dollars	Dollars	Dollars	Dollars	Dollars	Dollars	$ cts.	$ cts.	$ cts.	$ cts.				$ cts.	$ cts.	$ cts.	$ cts.	$ cts.	$ cts.	$ cts.	$ cts.	$ cts.	
1			47					10.88	.20		11.08	✓ 1	PAID IN FULL JUN 9 1948	7228		11.08							
2	SOLD FOR TAXES		13					3.00	.06		3.06	2										3.06		
3	SOLD FOR TAXES		46					10.64	.18		10.82	✓ 3										10.82		
4	SOLD FOR TAXES		13					3.00	.06		3.06	4										3.06		
5												5												
6												6												
7												7												
8												8												
9			5					1.16	.02		1.18	✓ 9										1.18	1.30	
10			5					1.16	.02		1.18	✓ 10										1.18	1.30	
11			38					8.80	.16		8.96	✓ 11	PAID IN FULL FEB 11 1948	1322	8.96									
12			38					8.80	.16		8.96	✓ 12	PAID IN FULL AUG 25 1948	1930				8.96	.22					
13												13												
14												14												
15												15												
16												16												
17												17												
18												18												
19												19												
20												20												
			205				not	47.44	.86		48.30													
								47.44	.86															

Assessment Roll and Tax List of Real Property in the Town of Sylvan,

Form 4 C Miller-Davis Company, Minneapolis

In Whose Name Assessed	To Whom Transferred	Description of Property: Subdivision	Sec. or Lot	Town or Block	Rng.	Number of Acres of Land: Acres	Tenths	No. School District	Indicate Agricultural Land by Ag	Indicate Agricultural Land by No	True and Full Valuations: Land Exclusive of Structures and Improvements (Dollars)	Buildings and Other Structures (Dollars)	Machinery Permanently Attached to Real Estate (Dollars)	Total True and Full Value (Dollars)	Assessed Valuations: Rural: Homestead Up to $4,000 20% (Dollars)	Rural: Over $4,000 and Non-Homestead 33⅓% (Dollars)	All Other: Homestead Up to $4,000 25% (Dollars)	All Other: Over $4,000 and Non-Homestead 40% (Dollars)	Machinery Permanently Attached to Real Estate 33⅓% (Dollars)	Total Assessed Value (Dollars)	Total Assessed Value as Equalized by the Board of Review (Dollars)	Final Equalized Value (Dollars)	Remarks
		Sylvan Shady Shores																					
Elmer E. Erickson		1	15	2				1			no value												
"		2	16								"												
"		3	17								"												
"		4	18								"												
"		5	19								"												
"		6	20								"												
"		7	21								"												
"		8	1	3							"												
"		9	2									100		added									
"		10	3																				
~~H. O. Stark~~	Steve Smykle + A. C. Elfert	4										100		added									
Elmer E. Erickson		12	5																				
"		13	6																				
"		14	7																				
"		15	8									100		added									
Ernest + Eva Mae Munson		16	9																				
Wm. + Martha Keehn		17	10									100		added									
Elmer E. Erickson		18	11																				
"		19	12																				
"		20	13																				

	Sold for Taxes	Valuations by School Districts as Equalized by Department of Taxation: Dist. No. 1 Rate 24.4 Mills	Dist. No. 1 Rate 21.2 Mills	District No. ..... Rate ..... Mills	District No. ..... Rate ..... Mills	District No. ..... Rate ..... Mills	District No. ..... Rate ..... Mills	Tax including State Homestead ..... Mills	State Tax on Non-Homestead 4.2 Mills	Special Taxes	Total Taxes		Paid	When Paid	Number of Receipt	March Settlement 1948	June Settlement 1948	Penalty	November Settlement 1948	Penalty	Collections to First Monday in January 1949	Penalty	Delinquent on First Monday in January 1949	Total Delinquent Tax and Penalty	Remarks
		Dollars	Dollars	Dollars	Dollars	Dollars	Dollars	$ cts.	$ cts.	$ cts.	$ cts.			Month Day Year		$ cts.	$ cts.	$ cts.	$ cts.	$ cts.	$ cts.	$ cts.	$ cts.	$ cts.	
1												1													
2												2													
3												3													
4												4													
5												5													
6												6													
7												7													
8												8													
SOLD FOR TAXES			46					1064	18		1082	9											1082		
SOLD FOR TAXES			13					300	06		306	10											306		
11			46					1064	18		1082	11	PAID IN FULL	JUN 7 1948	6724		1082								
SOLD FOR TAXES			47					1088	20		1108	12											1108		
SOLD FOR TAXES			47					1088	20		1108	13											1108	1219	
14			47					1088	20		1108	14	PAID IN FULL	JUN 10 1948	10079		1108								
~~15~~			46					1064	18		1082	15	PAID IN FULL	AUG -9 1948	11133					1082	24				
													Part Paid	MAY 11 1948	9923		992								
16			47					1088	20		1108	16	Balance Paid	JUN 24 1948	10476		116								
17		46						926	18		944	17	PAID IN FULL	APR 16 1948	9447		944								
SOLD FOR TAXES		13						262	06		268	18											268		
SOLD FOR TAXES		13						262	06		268	19											268		
20		13						262	06		268	20	PAID IN FULL	JUN 22 1948	$537		268								
		85	337	424				7384																	
					176	248	41	1719																	
					7	248	41	7384																	
								9550	176		9732														

Assessment Roll and Tax List of Real Property in the Town of Sylvan,

Form 4 C. MILLER-BATES COMPANY, MINNEAPOLIS

	In Whose Name Assessed	To Whom Transferred	Description of Property: Subdivision (Sylvan Shady Shores)	Sec. or Lot	Town or Block	Rng.	Number of Acres of Land: Acres	Units	No. School District	Indicate Homestead Tax or No	Indicate Rural Tax or No	True and Full Valuations: Land Exclusive of Structures and Improvements (Dollars)	Buildings and Other Structures (Dollars)	Machinery Permanently Attached to Real Estate (Dollars)	Total True and Full Value (Dollars)	Assessed Valuations: Rural: Homestead Up to $4,000 20% (Dollars)	Rural: Over $4,000 and Non-Homestead 33⅓% (Dollars)	All Other: Homestead Up to $4,000 25% (Dollars)	All Other: Over $4,000 and Non-Homestead 40% (Dollars)	Machinery Permanently Attached to Real Estate 33⅓% (Dollars)	Total Assessed Value (Dollars)	Total Assessed Value as Equalized by the Board of Review (Dollars)	Final Equalized Value (Dollars)
1	~~Chester H Pinney & Marguerite~~ ~~Edmer E. Erickson~~			14	3				1				100 added										
2	Clyde L. Woods & Ernest J. Shriver			1	4																		
3	Elmer E. Erickson	(Cont. to J.B. Nelson)		2																			
4	"			3																			
5	Floyd & Belle Treat			4																			
6	Elmer E Erickson			5									100 added										
7	"			6																			
8	"			7																			
9	"			8																			
10	"			9																			
11	"			10									100 added										
12	"			11									100 added										
13	"	E.J. & E.E. Wink		12																			
14	Elmer E Erickson			13																			
15	"			14									under water marsh										
16																							
17																							
18																							
19																							
20																							

	Sold for Taxes	Valuations by School Districts as Equalized by Department of Taxation: District No. ..... Rate 20.4 Mills (Dollars)	District No. ..... Rate ..... Mills (Dollars)	District No. ..... Rate ..... Mills (Dollars)	District No. ..... Rate ..... Mills (Dollars)	District No. ..... Rate ..... Mills (Dollars)	District No. ..... Rate ..... Mills (Dollars)	Tax including State Homestead ..... Mills ($ cts.)	State Tax on Non-Homestead 4.1 Mills ($ cts.)	Special Taxes ($ cts.)	Total Taxes ($ cts.)	Paid	When Paid: Month Day Year	Number of Receipt	March Settlement 1948 ($ cts.)	June Settlement 1948 ($ cts.)	Penalty ($ cts.)	November Settlement 1948 ($ cts.)	Penalty ($ cts.)	Collections to First Monday in January 1949 ($ cts.)	Penalty ($ cts.)	Delinquent on First Monday in January 1949 ($ cts.)	Total Delinquent Tax and Penalty ($ cts.)	Remarks
1		46						926	18		944	PAID IN FULL	AUG 31 1948	1337				944	28					
2		13						262	06		268	PAID IN FULL	MAR 2 - 1948	2430	268									
3	SOLD FOR TAXES	13						262	06		268											268		
4	~~SOLD FOR TAXES~~	13						262	06		268	PAID IN FULL	OCT 4 - 1948	11618				268	09					
5	~~SOLD FOR TAXES~~	13						262	06		268	PAID IN FULL	JUL - 2 1948	7655		268	04							
6	SOLD FOR TAXES	46						926	18		944											944		
7	SOLD FOR TAXES	13						262	06		268											268		
8	SOLD FOR TAXES	13						262	06		268											268		
9	SOLD FOR TAXES	13						262	06		268	PAID IN FULL	JUN 9 1948	7218		268								
10	SOLD FOR TAXES	13						262	06		268											268		
11	SOLD FOR TAXES	46						926	18		944											944		
12		46						926	18		944	PAID IN FULL	MAY 28 1948	6101		944								
13		13						262	06		268	PAID IN FULL	MAR 23 1948	3986		268								
14	SOLD FOR TAXES	13						262	06		268											268		
15																								
16																								
17																								
18																								
19																								
20																								
		314					241	6324	132		6456													

Assessment Roll and Tax List of Real Property in the ..... of ....., Cass County, Minnesota, for Taxes for the Year 1947.

Form 4 C—HILLER-BOYD COMPANY, MINNEAPOLIS

	DESCRIPTION OF PROPERTY							TRUE AND FULL VALUATIONS				ASSESSED VALUATIONS																							
												RURAL		ALL OTHER																					
IN WHOSE NAME ASSESSED	TO WHOM TRANSFERRED	SUBDIVISION	Sec. Lot	Town or Block	Rng.	Number of Acres of Land: Acres	Number of Acres of Land: 100ths	No. School District	Indicate Homestead Yes or No	Indicate Agricultural Yes or No	LAND Exclusive of Structures and Improvements	BUILDINGS and Other Structures	MACHINERY Permanently Attached to Real Estate	TOTAL True and Full Value	Homestead Up to $4,000 20%	Over $4,000 and Non-Homestead 33⅓%	Homestead Up to $4,000 25%	Over $4,000 and Non-Homestead 40%	MACHINERY Permanently Attached to Real Estate 33⅓%	TOTAL ASSESSED VALUE	Total Assessed Value as Equalized by the Board of Review	FINAL EQUALIZED VALUE
											Dollars	Dollars	Dollars	Dollars	Dollars	Dollars	Dollars	Dollars	Dollars	Dollars	Dollars	Dollars
Land & Allen		Land & Allen's 2nd Addn. to Sylvan Beach (Part of NE¼ of SE¼ Sec. 11-133-30)	1					1														
"			2																			
"			3																			
"			4																			
"			5																			
"			6																			
"			7																			
"			8																			
"			9																			
"			10																			
"			11																			
"			12																			
"			13																			
"			14																			
"			15																			
"			16																			
"			17																			
"			18																			
"			19																			
"			20																			

	SOLD FOR TAXES	VALUATIONS BY SCHOOL DISTRICTS AS EQUALIZED BY DEPARTMENT OF TAXATION						Tax including State Homestead	State Tax on Non-Homestead	SPECIAL TAXES	TOTAL TAXES		PAID	WHEN PAID			Number of Receipt	March Settlement 1948	June Settlement 1948	Penalty	November Settlement 1948	Penalty	Collections to First Monday in January 1949	Penalty	Delinquent on First Monday in January 1949	Total Delinquent Tax and Penalty	REMARKS
		District No. ..... Rate ....Mills	District No. ..... Rate ....Mills	District No. ..... Rate ....Mills	District No. ..... Rate ....Mills	District No. ..... Rate ....Mills	District No. ..... Rate ....Mills	.....Mills	.....Mills					Month	Day	Year											
		Dollars	Dollars	Dollars	Dollars	Dollars	Dollars	$ cts.	$ cts.	$ cts.	$ cts.							$ cts.	$ cts.	$ cts.	$ cts.	$ cts.	$ cts.	$ cts.	$ cts.	$ cts.	
1													1														
2													2														
3													3														
4													4														
5													5														
6													6														
7													7														
8													8														
9													9														
10		Tax included on line 3 Page 32											10														
11													11														
12													12														
13													13														
14													14														
15													15														
16													16														
17													17														
18		Tax on lines 8 Page 32											18														
19													19														
20													20														

Assessment Roll and Tax List of Real Property in the ..... of ....., Cass County, Minnesota, for Taxes for the Year 1947.

Form 4 C WILLIS-BLYE COMPANY, MINNEAPOLIS

In Whose Name Assessed	To Whom Transferred	Description of Property: Description	Sec. or Lot	Town or Block	Rng.	Number of Acres of Land: Acres	Hundredths	No. School District	Inclusive Assessed Tax or Sa	Inclusive Assessed Tax or Sa	True and Full Valuations: Land Exclusive of Structures and Improvements (Dollars)	Buildings and Other Structures (Dollars)	Machinery Permanently Attached to Real Estate (Dollars)	Total True and Full Value (Dollars)	Assessed Valuations: Rural: Homestead Up to $4,000 20% (Dollars)	Rural: Over $4,000 and Non-Homestead 33⅓% (Dollars)	All Other: Homestead Up to $4,000 25% (Dollars)	All Other: Over $4,000 and Non-Homestead 40% (Dollars)	All Other: Machinery Permanently Attached to Real Estate 33⅓% (Dollars)	Total Assessed Value (Dollars)	Total Assessed Value as Equalized by the Board of Review (Dollars)	Final Equalized Value (Dollars)
	Land + Allen's 2nd Addn to Sylvan Beach																					
Land + Allen		1	21					1														
"		2	22																			
"		3	23																			
"		4	24																			
"		5	25																			
"		6	26																			
"		7	27																			
"		8	28																			
"		9	29																			
		10																				
		11																				
		12																				
		13																				
		14																				
		15																				
		16																				
		17																				
		18																				
		19																				
		20																				

	Sold for Taxes	Valuations by School Districts as Equalized by Department of Taxation: District No. ..... Rate ..... Mills (Dollars)	District No. ..... Rate ..... Mills (Dollars)	District No. ..... Rate ..... Mills (Dollars)	District No. ..... Rate ..... Mills (Dollars)	District No. ..... Rate ..... Mills (Dollars)	District No. ..... Rate ..... Mills (Dollars)	Tax including State Homestead ..... Mills ($ cts.)	State Tax on Non-Homestead ..... Mills ($ cts.)	Special Taxes ($ cts.)	Total Taxes ($ cts.)		Paid	When Paid: Month	Day	Year	Number of Receipt	March Settlement 1945 ($ cts.)	June Settlement 1945 ($ cts.)	Penalty ($ cts.)	November Settlement 1945 ($ cts.)	Penalty ($ cts.)	Collections to First Monday in January 1949 ($ cts.)	Penalty ($ cts.)	Delinquent on First Monday in January 1949 ($ cts.)	Total Delinquent Tax and Penalty ($ cts.)	Remarks
1													1														
2													2														
3													3														
4													4														
5													5														
6		Tax included on line 8 Page 32											6														
7													7														
8													8														
9													9														
10													10														
11													11														
12													12														
13													13														
14													14														
15													15														
16													16														
17													17														
18													18														
19													19														
20													20														

Form: 4 C WILLIS-DUFF COMPANY, MINNEAPOLIS

	IN WHOSE NAME ASSESSED TO WHOM TRANSFERRED	DESCRIPTION OF PROPERTY: Sec. or Lot	Town or Block	Rng.	SUBDIVISION	Number of Acres of Land: Acres	100ths	No. School District	Inclusive Special Tax or Sa	Inclusive Special Tax or Sa	TRUE AND FULL VALUATIONS: LAND Exclusive of Structures Improvements	BUILDINGS and Other Structures	MACHINERY Permanently Attached to Real Estate	TOTAL True and Full Value	ASSESSED VALUATIONS: RURAL: Homestead Up to $4,000 20%	Over $4,000 and Non-Homestead 33⅓%	ALL OTHER: Homestead Up to $4,000 25%	Over $4,000 and Non-Homestead 40%	MACHINERY Permanently Attached to Real Estate 33⅓%	TOTAL ASSESSED VALUE	Total Assessed Value as Equalized by the Board of Review	FINAL EQUALIZED VALUE
						Acres	100ths				Dollars	Dollars	Dollars	Dollars	Dollars	Dollars	Dollars	Dollars	Dollars	Dollars	Dollars	Dollars
1	Tot 1 Lots 4-5	Sec 11	133	30																		
2	Land Allens 3rd Addn to Sylvan Beach																					
3																						
4																						
5																						
6																						
7																						
8																						
9																						
10																						
11																						
12																						
13																						
14	Irene E. Fisher	Outlet A																				
15		" B																				
16																						
17																						
18																						
19																						
20																						

	SOLD FOR TAXES	VALUATIONS BY SCHOOL DISTRICTS AS EQUALIZED BY THE BOARD OF TAXATION: Agric. District No. 1 Rate ..... Mills	Agric. District No. 13 Rate ..... Mills	District No. ..... Rate ..... Mills	District No. ..... Rate ..... Mills	District No. ..... Rate ..... Mills	Tax including State Homestead ..... Mills	State Tax on Non-Homestead ..... Mills	SPECIAL TAXES	TOTAL TAXES	PAID	WHEN PAID Month	Day	Year	Number of Receipt	March Settlement 1948	June Settlement 1948	Penalty	November Settlement 1948	Penalty	Collections to First Monday in January 1949	Penalty	Delinquent on First Monday in January 1949	Total Delinquent Tax and Penalty	REMARKS
		Dollars	Dollars	Dollars	Dollars	Dollars	$ cts.	$ cts.	$ cts.	$ cts.						$ cts.	$ cts.	$ cts.	$ cts.	$ cts.	$ cts.	$ cts.	$ cts.	$ cts.	
1																									
2																									
3																									
4																									
5																									
6																									
7																									
8																									
9																									
10	Grand Totals																								
11	H	17,724	1199	2557	:	Totals 21,680																			
12	N.H.	19,432	41517	40153	=	101,147		411.66																	
13		37,426	42,711	42,710	=	122,827																			
14																									
15							Q #1	7534.68																	
16		7534.32	4504.15	7535.44			NQ #1	9884.38																	
17							#13	7338.38																	
18				Grand Total				24,757.84	411.96	25,169.40															
19																									
20																									