ASSESSMENT & TAX LIST

Sylvan
1952

Form 1

DIRECTIONS TO ASSESSOR

OFFICE OF COUNTY AUDITOR,

County, Minn., ... 1952.

To ....., ..., Assessor of the ..... of .....

According to the requirements of law, I hereweith deliver to you the Real and Personal Property Assessment Books for the ..... of ..... for the year 1952, containing a list of all Real Estate subject to taxation, so far as the same have come to my knowledge from any source, and I hereby direct you to assess all Property and make return thereof to me as required by the laws of the State of Minnesota prescribing the duties of the assessor.

A form of the return to be signed by you is appended in this book.

County Auditor.

Extracts from Laws Relating to the Listing of Personal Property.

(Section Numbers Refer to Minnesota Statutes 1949, as amended)

Sec. 272.01. PROPERTY SUBJECT TO TAXATION. All real and personal property in this state, and all personal property of persons residing therein, is taxable, except such as is by law exempt from taxation.

WHEN LISTED AND ASSESSED

Sec. 273.01 * * * Personal Property shall be listed and assessed annually with reference to its value on May 1, and if acquired or if it first day, shall be listed by or for the persons acquiring it.

Sec. 273.22. By whom listed. Personal Property shall be listed in the manner following:

1. Every person of full age and sound mind, being a resident of this state, shall list all the *** personal property,

2. Every agent, shall list all property, and in the name of his principal, all moneys and other personal property invested, loaned, or otherwise contracted by him as agent or attorney, ***.

3. The property of a minor, child or lunatic person shall be listed by guardian, or by the person having such property in charge.

4. The property of a person for whose benefit it is held in trust, by the trustee; of the estate of a deceased person, by the executor or administrator.

5. The property of a corporation whose assets are in the hands of a receiver, by such receiver.

6. The property of a body politic or corporate, by the proper agent or officer thereof.

7. The property of a firm or company, by a partner or agent thereof.

8. The property of manufacturers and others in the hands of an agent, by such agent in the same of his principal, as merchandise.

Sec. 273.26. Where listed. Except as otherwise in this chapter provided, personal property shall be listed and assessed in the county, town, or district where owner, agent, or trustee resides.

Sec. 273.27. Certain personal property; where listed. All household goods and furniture, including clocks, musical instruments, sewing machines, wearing apparel of members of the family, and all personal property used by the owner for personal and domestic purposes, or for the furnishing or equipment of the family residence, shall be listed and assessed in the district where the same is usually kept.

Sec. 273.29. Merchants and manufacturers. The personal property pertaining to the business of a merchant or of a manufacturer shall be listed in the town or district where his business is carried on. **.

Sec. 273.30. Farm property of non-resident. When the owner of livestock or other personal property engaged with a farm does not reside upon the farm, such property shall be listed and assessed in the town or district, where the farm is situated. If the farm is situated in several towns or districts, it shall be listed and assessed in the town or district in which the principal place of business of such farm is located.

Sec. 273.32 Elevators, etc., on railroad. All elevators and warehouses, with the machinery and fixtures thereto, situated upon the land of any railroad company which are not in good faith owned, operated and exclusively controlled by such company, shall be listed and assessed as personal property in the town or district where situated.

Sec. 273.33. Pipeline Companies. Subdivision 1. Personal property of all pipeline companies engaged in the business of transporting natural gas, gasoline or other petroleum products by pipe line, shall be listed with and assessed by the Commissioner of taxation. This subdivision shall not apply to the pipe of local products transported through the pipe line, which are used primarily in the business of distributing gas to consumers at retail nor to pipe lines owned by the owner thereof to supply natural gas or other petroleum products for its own use. The Commissioner of Taxation shall, on or before the ninth day of November, the commissioner shall certify to the auditor of each county, the amount of such personal property assessment against each company in each district in which such property is located.

Sec. 273.35. Gas and Water Companies. The personal property of gas and water companies shall be listed and assessed in the city, town or district where situated without regard to where the principal or other place of business of the company may be located.

Sec. 273.36. Electric Light and Power Companies to be assessed where property is located. Personal property of electric light and power companies having a fixed situs in any city, village, or township in this state shall be listed and assessed in the city or district, where the same is situated. If the farm is situated in several towns or districts, it shall be listed and assessed in the town or district in which the principal place of business of such farm is located.

Sec. 273.32 Elevators, etc., on railroad. All elevators and warehouses, with the machinery and fixtures thereto, situated upon the land of any railroad company which are not in good faith owned, operated and exclusively controlled by such company, shall be listed and assessed as personal property in the town or district where situated.

Sec. 273.33. Pipeline Companies. Subdivision 1. Personal property of all pipeline companies engaged in the business of transporting natural gas, gasoline or other petroleum products by pipe line, shall be listed with and assessed by the Commissioner of taxation. This subdivision shall not apply to the pipe of local products transported through the pipe line, which are used primarily in the business of distributing gas to consumers at retail nor to pipe lines owned by the owner thereof to supply natural gas or other petroleum products for its own use. The Commissioner of Taxation shall, on or before the ninth day of November, the commissioner shall certify to the auditor of each county, the amount of such personal property assessment against each company in each district in which such property is located.

Sec. 273.35. Gas and Water Companies. The personal property of gas and water companies shall be listed and assessed in the city, town or district where situated without regard to where the principal or other place of business of the company may be located.

Sec. 273.36. Electric Light and Power Companies to be assessed where property is located. Personal property of electric light and power companies having a fixed situs in any city, village, or township in this state shall be listed and assessed in the city or district, where the same is situated, without regard to where the principal or other place of business of the company is located.

Sec. 273.37. Electric Light and Power Companies and assessment of personal property with situs outside corporate limits of Villages, Cities, and Boroughs. Subdivision 1. Personal property of electric light and power companies, individuals and partnerships, which shall consist of electric light and power, shall be listed and assessed in the district where situated, except as otherwise provided.

Subdivision 2. All transmission and distribution lines, and equipment attached thereto, having a fixed situs outside the corporate limits of villages, cities, and boroughs, except distribution lines listed as provided in Section 273.40 and 273.41, shall be listed with and assessed by the Commissioner of Taxation in the county where situated. The commissioner of taxation shall, on or before the ninth day of November, shall certify to the auditor of each county in which such property is located the amount of the assessment made against each company and person owning such property.

Sec. 273.23. Merchants; Consignee. Every merchant required to list his property shall state also the value of his property pertaining to his business as a merchant. No consignee shall be required to list for taxation any property the product of this state, nor the value of any property consigned to him from any other place for the sole purpose of being stored or forwarded, if he has no interest in such property, and derives no profit from its sale.

Sec. 273.24. Manufacturers. Every manufacturer required to list his property shall state also the value of the property consigned, received, or otherwise held in the purpose of being used, in whole or in part, in the business of manufacturing, combinding, rectifying or refining. Every manufacturer and person owning a manufacturing establishment of any kind shall list, as part of his manufacturer's stock, the value of all engines, machinery, tools, and implements used or designed to be used in any such process, except such fixtures as have been considered real property.

Sec. 273.44. Estates of decedents. The personal property of a decedent, shall be listed and assessed at the place of, in the state, at the time of his death.

Sec. 273.45. Persons under Guardianship. The personal property of a minor under guardianship shall be listed and assessed where the guardian resides and of every other person under guardianship, where the ward resides.

Sec. 273.46. Assignees and receivers. Personal property in the hands of an assignee, shall be listed and assessed at the place of listing last preceding the assignment.

Sec. 273.47. Property moved between May and July. The owner of personal property removing from one county, town, or district to another between May 1 and July 1, shall be assessed in either in which he is first called upon by the assessor and shall meeting into this state from another state, shall be assessed and shall be assessed in the county, town, or district in which he may be found, unless he shall make it appear to the assessor that he is held for tax of the current year on the property in another state.

Sec. 273.48. Where listed in case of doubt. In case of doubt as to the proper place of listing property, it shall be listed in the place as is the place of listing property. If between places in the same county, town, or district, the county assessing shall be determined by the county board of equalization; and if between different counties, or places in different counties, by the Commissioner of Taxation***.

Sec. 273.25. Lists to be verified. Every person required to list property for taxation shall make out and deliver to the assessor, upon blanks furnished by him, a verified statement of the personal property owned by him on May 1 of the current year. He shall also state the value of such property, and if any such personal property to be assessed, or under his control which *** he is required to list for taxation as agent or attorney, guardian, parent, trustee, executor, administrator, receiver, accounting officer, partner, factor, or in any other capacity ***.

Sec. 273.65. Examination under oath. Whenever the assessor shall be of the opinion that the person listing property for himself, or as agent, or attorney, guardian, or corporation, has not made a full, fair, and complete list thereof, he may examine such person under oath in regard to the amount of the property to be required to list; and, if such person shall refuse to make full discovery under oath, the assessor may list the property of such person or his principal according to his best judgment and information.

Sec. 273.66. Failure to obtain list. In case of failure to obtain a list of property, the assessor shall nevertheless ascertain the amount or value of such property, and assess the same at such amount as he believes to be the true value thereof. When requested, he shall sign and deliver to the person assessed a copy of the statement showing the valuation of the property so listed.

Sec. 273.20. Assessor may enter dwellings, etc. Any officer authorized by law to assess property for taxation, shall, when necessary to the proper performance of his duties, enter any dwelling house, building, or structure, and view the same and the property therein.

Sec. 620.05. False statement regarding taxes. Every person who, in making any statement, oral or written, which is required or authorized by law to be made as a basis of imposing or reducing any tax or assessment, who shall willfully make any statement as to any material matter which he knows to be false, shall be guilty of a misdemeanor.

Sec. 273.13. Classification of property—Subdivision 1. How classified. All real and personal property subject to a general property tax and not subject to any gross earnings or other lieu tax is hereby classified for purposes of taxation as provided by this section.

Subdivision 2. Class 1. Iron ore whether mined or unmined shall constitute Class one and shall be valued and assessed at fifty (50) per cent of its true and full value. ***

Class 1a. All direct products of the blast and open hearth furnaces that are utilized in the form produced and are not further processed, shall constitute class 1a and shall be valued and assessed at 15 per cent of the full and true value thereof.

Subdivision 3. Class 2. All household goods and furniture, including clocks, musical instruments, sewing machines, wearing apparel of members of the family and all personal property used by the owner for personal and domestic purposes, or for the furnishing or equipment of the family residence, shall constitute class two and shall be valued and assessed at 20 per cent of the full and true value thereof.

Subdivision 4. Class 3. All agricultural products, except as provided by class three, all livestock, all farm tools, "d" stocks of merchandise of all sorts together with the furniture and fixtures used therewith, manufacturers' materials and manufactured articles, all tools, implements and machinery of professional men, except as provided by class three, "d" stocks of merchandise, which is rural in nature, or adaptable to rural but not necessarily agricultural use, except as provided by class one and three "g" hereof, and all buildings and structures assessed as personal property, except as provided by class three, shall constitute class three and shall be valued and assessed at 25% per cent of the true and full value thereof.

Subdivision 5. Class 3a. All agricultural products in the hands of the producer shall constitute class three "a" and shall be valued and assessed at 15 per cent of full and true value thereof.

Subdivision 6. Class 3d. Livestock, poultry, all horses, mules, and asses used exclusively for agricultural purposes, all agricultural implements and machinery used by the owner in any agricultural pursuit shall constitute class three "d" and shall be valued and assessed at 20 per cent of the full and true value thereof.

Subdivision 7. Class 4. All property not included in the preceding classes shall constitute class four and shall be valued and assessed at forty (40) per cent of the full and true value thereof.

Minnesota Statutes 1949, Section 270.07. The Commissioner of Taxation shall prescribe the form of all blanks and books required under this chapter . . .

Minnesota Statutes 1949, Section 273.03, as amended. The county auditor shall annually provide the necessary assessment books and blanks at the expense of the county, for and to correspond with each assessment district. He shall make out, in the real property assessment book, complete lists of all lands or lots subject to taxation, showing the names of the owners, if to him known; and, if unknown, so stated opposite each tract or lot, the number of acres, and the lots or parts of lots or blocks, included in each description of property.***

The assessors and at least one member of each local board of review shall meet at the office of the county auditor on a day to be fixed by the commissioner of taxation for the purpose of receiving instructions as to their duties under the laws of the state. Each assessor and board of review member attending such meetings shall receive as compensation for such service the sum of $6.00 per day for each day necessarily consumed in attending such meeting, and mileage at the rate of five cents per mile for each mile necessarily traveled in going from his home to and returning from the county-seat, to be computed by the usually traveled route, and paid out of the county treasury upon the warrant of the county auditor.

The forms in this book are prescribed for the 1952 assessment by G. HOWARD SPAETH, Commissioner of Taxation.

Sch. Districts #1 & #13
Became Jl 29-152
9-1-52

INDEX TO SECTIONS

SECTION	PAGE
Sec. 1	
" 2	
" 3	
" 4	
" 5	
" 6	
" 7	
" 8	
" 9	
" 10	
" 11	
" 12	
" 13	
" 14	
" 15	
" 16	
" 17	
" 18	
" 19	
" 20	
" 21	
" 22	
" 23	
" 24	
" 25	
" 26	
" 27	
" 28	
" 29	
" 30	
" 31	
" 32	
" 33	
" 34	
" 35	
" 36	

For Convenience of Auditor in Showing Boundaries of School Districts

133-29

Township No. 133-30 Range No. ..... Mer. P. M.

133-30

133-29

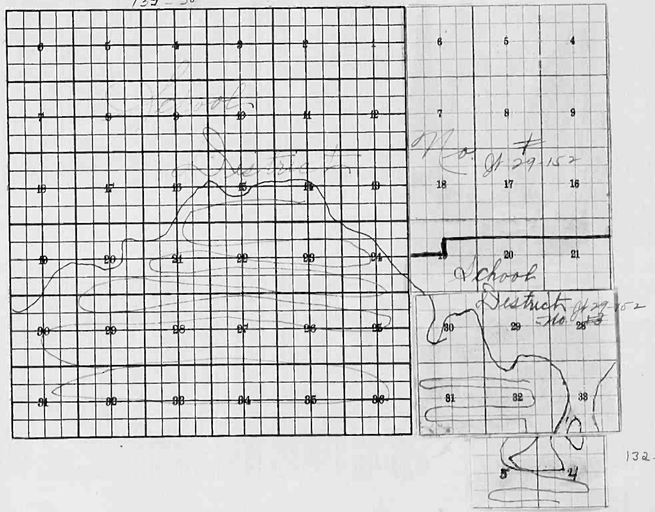

132-29

Returns Showing Grain Received in or Handled by Elevators, Warehouses and Mills in the ..... of ..... in the County of ..... for the Year Ending May 1, 1952.

NAMES OF OWNERS	ADDRESS	Bushels of Wheat	Bushels of Soy Beans	Bushels of Flax	Total No. of Bushels of Wheat, Soy Beans and Flax	★ Tax of ½ Mill per Bushel Dollars	Cts.	Bushels of Corn	Bushels of Barley	Bushell of Rye	Bushels of Oats	Bushels of Buckwheat	Bushels of all Other Grains	Total No. Bushels Corn, Barley, Rye, Oats, Buckwheat, and all Other Grains	★ Tax of ½ Mill Per Bushel Dollars	Cts.	★ Total Tax Dollars	Cts.	REMARKS

Note ★ Assessors will not fill these Columns

SUMMARY OF TAX COLLECTION

Original Levy	$30531.74	
Additions	$ 11.76	
		$30543.50
Abatements		$ 179.08
		$30364.42

COLLECTIONS

March Settlement	$1736.36	
June Settlement	$5,912.39	
November Settlement	$1,048.66	
January Settlement	$ 70.59	$28,768.00
		$1596.42
Over Collected	$ 8.14	
Under Collected	$	
Delinquent	$1604.56	$1596.42
Total		$30364.42

TABULAR SCHEDULE OF VALUATIONS,

LEVIED IN THE Town OF Sylvan

School District No.	Agricultural Lands (Valuation by School Districts)	Non-Agricultural Lands	Personal Property	Total Value of all Property except Money and Credits	Rate of State Taxes: Total Rate of State Tax	Rate of County Taxes: Rev.	R. & B.	Welfare	Bonds and Int.			Total Rate of County Tax	Rate of Town Taxes: Rev.	R. & B.	Drag Tax	State Loan						Total Rate of Town Tax	Rate of C.D.: Local	Special	State Loan	Deficiency	Tuition	Transportation
	Dollars	Dollars	Dollars	Dollars	Mills	Mills	Mills	Mills	Mills	Mills	Mills	Mills	Mills	Mills	Mills	Mills	Mills	Mills	Mills	Mills	Mills	Mills	1 Mill	Mills	Mills	Mills	Mills	Mills
Jt. 29-157	92409	48649	7020 / 2119	150,197	H. 4.58	27.1	12.8	57.3	14.3			105.5	1.4	13.4	1.							15.8	1.	25.		28.	3.	10.
																							1.	50		28.	3.	16.
					N. H. 226 / 6.84																							

Assessed Value	Rural	All Other	Personal Property	Total
Homestead	20,803			20,803
Non-Homestead	120,255		9139	129,394
Total	141,058		9139	150,197

RATES AND TAXES

COUNTY OF CASS, STATE OF MINNESOTA

192.88 / 2.76 / 195.14

School Taxes: Total Rate of Sch'l Tax	Total Rate of all Taxes	Local 1 Mill	Special	State Loan	Def.	Transp.	C.D.	Total School Taxes	All Other Taxes: FUNDS	Rate	Amounts
Mills	Mills										
67.	197.88	9940	24873		27844	29824	9940	66175	State—Non-Homestead,		29158
92.	217.88	5077	25314		14215	15230	5077	44063	State—Homestead,		68875
		15020	50241		42055	45054	150197	1133240	County Revenue,		407036
									County Road and Bridge,		192254
									County Welfare,		720574
									Bonds and Interest		214786
											15,845 90
									Town Revenue,		21027
									Town Road and Bridge,		201264
									Town Drag,		15020
									Town State Loan,		
											2371.11
									School Local 1 Mill,		15020
									School Special,		502413
									School State Loan,		
									Deficiency		420551
									Tuition		
									Transportation		450549
									Capital Outlay		150197
											1,133240
											3053174

Total Taxes Real Estate 28,695.74
Pers. Prop. 1856.00
Total 3,053.74

Total Levy, $ 30,531.74

Total Number of Acres 115,605.89

State of Minnesota, } ss.
COUNTY OF CASS

I, L. C. Petterson, Auditor of said County and State aforesaid, do hereby certify that the foregoing is a true and correct Schedule, showing the valuation of all the taxable property, in the Town of Sylvan, in said County, the several rates of Taxation and Totals of the several Tax Funds levied thereon for the year A. D. 1953.

Witness my hand and official seal, this 9th day of January A. D. 1953.

SEAL

L. C. Petterson, County Auditor.
By Helen Britton, Deputy.

COLLECTIONS OF TAXES OF 195____ OF CASS COUNTY, MINNESOTA

FUNDS	MARCH SETTLEMENT 1953	JUNE SETTLEMENT 1953	NOV. SETTLEMENT 1953	Amount Collected from Nov. 1953 to First Monday in Jan. 1954	REDUCTIONS		Total Reductions and Collected	BALANCE UNCOLLECTED	ADDITIONS		Total Uncollected to First Monday in January, 19____
State—Non-Homestead,	1952	14844	6362	44							
State—Homestead,	3745	35854	24862	157							
County Revenue,	23346	212150	146757	929							
County Road and Bridge,	11021	100204	69377	439							
County Welfare,	44145	401597	277809	1758							
County Bond and Interest,	12317	111946	77440	490							
Town Revenue,	1206	10960	7582	48							
Town Road and Bridge,	11544	104901	72566	459							
Town Drag,	861	7828	5415	34							
Town State Loan,											
School Local 1 Mill,	861	7828	5415	34							
School Special,	27063	262162	189370	1263							
School State Loan,											
Deficiency	24121	219196	151631	959							
Tuition	2584	23485	16246	102							
Transportation	8614	78284	54154	343							
CO.											
	173636	1592239	1104966	7059							

		LOCAL 1 MILL	SPECIAL	STATE LOAN	Def	Trans.	CO.				TOTALS
MARCH SETTLEMENT	School District No.										
	29-152 a	640	16010		17932	1721	6404				40707
	29-152 na	221	11053		6189	663	2210				20336
	Totals	861	27063		24121	2584	8614				63243
JUNE SETTLEMENT	School District No.										
	29-152 a	5170	129257		144768	15511	51703				346409
	29-152 na	2658	132905		14428	1714	26581				244546
	Totals	7828	262162		219196	23485	78284				590955
NOVEMBER SETTLEMENT	School District No.										
	29-152 a	3255	87399		91167	9768	32560				218150
	29-152 na	2159	101971		60464	6478	21594				198666
	Totals	5415	189370		151631	16246	54154				416816
NOVEMBER to JANUARY	School District No.										
	29-152 a	18	453		507	54	181				1213
	29-152 na	16	810		452	48	162				1488
	Totals	34	1263		959	102	343				2701
ADDITIONS	School District No.										
	Totals										
REDUCTIONS	School District No.										
	Totals										

Assessment Roll and Tax List of Real Property in the Town of Sylvan

132-29

Form ECD (52) Miller-Davis Company, Minneapolis

In whose name assessed	To whom transferred	Description of property: Subdivision	Sec. or Lot	Town or Block	Reg.	Number of Acres of Land: Acres	Hdths	No. School District	Indicate Homestead Tax or No	Indicate Agricultural Tax or No	True and Full Valuations: Land Exclusive of Structures and Improvements	Buildings and Other Structures	Machinery Permanently Attached to Real Estate	Total True and Full Value	Assessed Valuations: Rural: Homestead Up to $4,000	Rural: Over $4,000 and Non-Homestead	All Other: Homestead Up to $4,000	All Other: Over $4,000 and Non-Homestead	Machinery Permanently Attached to Real Estate	Total Assessed Value	Total Assessed Value on Which Taxes are Based on Basis of Review	Final Equalized Value
						Acres	Hdths				Dollars	Dollars	Dollars	Dollars	Dollars	Dollars	Dollars	Dollars	Dollars	Dollars	Dollars	Dollars
Adolph & Ethel Stark	Stark	1 ~~N E ¼ of N E ¼~~ Lot 4	4	132.29		54.74	39.157				+107 155	+107 1000	1000	1155	303					303		
		2 N W ¼ of N E ¼ Lot 5	5	132.29							375	1000		1375	275					275		
		3 S W ¼ of N E ¼																				
		4 S E ¼ of N E ¼																				
		5																				
		6 N E ¼ of N W ¼																				
		7 N W ¼ of N W ¼																				
		8 S W ¼ of N W ¼																				
		9 S E ¼ of N W ¼																				
		10																				
		11 N E ¼ of S W ¼																				
		12 N W ¼ of S W ¼																				
		13 S W ¼ of S W ¼																				
		14 S E ¼ of S W ¼																				
		15																				
		16 N E ¼ of S E ¼																				
		17 N W ¼ of S E ¼																				
		18 S W ¼ of S E ¼																				
		19 S E ¼ of S E ¼																				
		20																				
						54	74				1155 375	1000 1000		1555 1375	303 275					303 275		

Sold for Taxes	Validations by School Districts as Equalized by Department of Taxation: District No. 1 Rate 17.148 Mills	District No. ..... Rate ..... Mills	District No. ..... Rate ..... Mills	District No. ..... Rate ..... Mills	Tax including State Homestead ..... Mills	State Tax on Non-Homestead 2.2 Mills	Special Taxes	Total Taxes		Paid	When Paid	Number of Receipt	March Settlement 1953	June Settlement 1953	Penalty	November Settlement 1953	Penalty	Collections to First Monday in January 1954	Penalty	Delinquent on First Monday in January 1954	Penalty	Total Delinquent Tax and Penalty	Remarks
	Dollars	Dollars	Dollars	Dollars	Dollars	$ cts.	$ cts.	$ cts.			Month Day Year		$ cts.	$ cts.	$ cts.	$ cts.	$ cts.	$ cts.	$ cts.	$ cts.	$ cts.	$ cts.	
1 SOLD FOR TAXES	$303					58.44		58.44	1	PAID IN FULL	MAY 29 1953	6926		58.44									
2									2														
3									3														
4									4														
5									5														
6									6														
7									7														
8									8														
9									9														
10									10														
11									11														
12									12														
13									13														
14									14														
15									15														
16									16														
17									17														
18									18														
19									19														
20									20														
	$303					58.44		58.44						58.44									

133-30

STATE OF MINNESOTA
STATE BOARD OF EQUALIZATION
BOARD OF TAX ASSESSORS

Assessment Roll and Tax List of Real Property in the Town of Sylvan

Form 5CD (52) MILLS-DAYS COMPANY, MINNEAPOLIS

	In Whose Name Assessed	To Whom Transferred	Description of Property: Subdivision	Sec. or Lot	Town or Block	Rng.	Number of Acres of Land: Acres	Mills	No. School District	Individual Assessment Total Tax or No	Individual Assessment Agricultural Total Tax or No	True and Full Valuations: Land Exclusive of Structures and Improvements	Buildings and Other Structures	Machinery Permanently Attached to Real Estate	Total True and Full Value	Assessed Valuations: Rural: Homestead Up to $3,000 20%	Rural: Over $3,000 and Non-Homestead 33⅓%	All Other: Homestead Up to $4,000 25%	All Other: Over $4,000 and Non-Homestead 40%	All Other: Machinery Permanently Attached to Real Estate 33⅓%	Total Assessed Value	Total Assessed Value as Equalized by the Board of Review	Final Equalized Value
							Acres	Mills				Dollars	Dollars	Dollars	Dollars	Dollars	Dollars	Dollars	Dollars	Dollars	Dollars	Dollars	Dollars
1	Arnold Lbarley		Lot 1 Block 23 2 acc			H 13 29	4.45	44.0				55 / 30			55 / 30	110					110		
2	Geo. B. Anderson		NW¼ of NW¼ Lot 2				37.25	71.0				239 / 252			239 / 252		84				84		
3	Severn J. Anderson		SW¼ of NE¼ Lots 3 acc				31.0	44.0				205 / 185			205 / 185	37					37		
4	Arnold Lbarley		Lot 4 SE¼ of NE¼				25.28					125 / 150	650 / 520		775 / 750	155 / 150					155 / 150		
5	Minnesota Power & Light Co.		33 Acres of Lot 1 & 14.8 acc of Lot 4 of 7 Th. 14				48		71.0			414 / 375			414 / 375		138 / 125				138 / 125		
6	Hans & Helen Veith Lbarley		Lot 3 N½ of NW¼																				
7			Lot 4 NW¼ of NW¼ acc 64.45				68	45	44.0			535 / 485	800 / 725		1335 / 1210	267 / 242					267 / 242		
8			SW¼ of NW¼ acc to Minn Power & Light Co.																				
9			SE¼ of NW¼																				
10	Minnesota Power & Light Co		8.9 acc of SW¼ of 7 Th 14				8.9		71.0			195 / 76			195 / 76		65 / 52				65 / 52		
11	Severn J. Anderson		NE¼ of SW¼				40		44.0			215 / 195			215 / 195	43 / 39					43 / 39		
12	Minnesota Power & Light Co		NW¼ of SW¼				40		71.0			306 / 279			306 / 279		102 / 93				102 / 93		
13	"		SW¼ of SW¼				40		"			306 / 279			306 / 279		102 / 93				102 / 93		
14	Severn J. Anderson		SE¼ of SW¼				40		44.0			155 / 140			155 / 140	31 / 28					31 / 28		
15	Minnesota Power & Light Co		64.45 acc of Lots 3 & 4 of 7 Th. 14				64.45		71.0			564 / 513			564 / 513		188 / 171				188 / 171		
16	State of Minnesota		NE¼ of SE¼																				
17	Severn J. Anderson		NW¼ of SE¼				40		44.0			165 / 150	415 / 375		580 / 525	116 / 105					116 / 105		
18	John & Emily Peterson		SW¼ of SE¼				40		"			160 / 160			160 / 160	32 / 20					32 / 20		
19	"		SE¼ of SE¼				40		"			160 / 160			160 / 160	32 / 20					32 / 20		
20																							
							669.60					5389	1990		7379 / 6049	778 / 651	658 / 549				1376 / 1049		

	Sold for Taxes	Validations by School Districts as Equalized by Department of Taxation: District No. ..... Rate ..... Mills	District No. ..... Rate ..... Mills	District No. ..... Rate ..... Mills	District No. ..... Rate ..... Mills	Tax Including State Homestead	State Tax on Non-Homestead 22.6 Mills	Special Taxes	Total Taxes	Paid	When Paid: Month Day Year	Number of Receipt	March Settlement 1953	June Settlement 1953	Penalty	November Settlement 1953	Penalty	Collections to First Monday in January 1954	Penalty	Delinquent on First Monday in January 1954	Total Delinquent Tax and Penalty	Remarks
		Dollars	Dollars	Dollars	Dollars	Dollars	Dollars	$ cts.	$ cts.				$ cts.	$ cts.	$ cts.	$ cts.	$ cts.	$ cts.	$ cts.	$ cts.	$ cts.	
1		H 11				212			212	PAID IN FULL	MAR 31 1953	5161		212								
2		93				1794	22		1816	PAID IN FULL 2nd Half Paid 1st Half Paid	MAR 31 1953 OCT 10 1953 MAY 29 1953	5161 7817 6849		1816								
3		H 41				790			790					395		395						
4		H 165				3182			3182	PAID IN FULL 2nd Half Paid 1st Half Paid	MAR 31 1953 OCT 22 1953 MAY 29 1953	5161 7823 6826		3182		1346						
5		138				2662	30		2692					1346								
6																						
7		H 267				5150			5150	PAID IN FULL	MAY 16 1953	5263		5150								
8																						
9																						
10		35				676	08		684	PAID IN FULL 2nd Half Paid 1st Half Paid	MAY 29 1953 OCT 10 1953 MAY 29 1953	6849 7817 6849		684								
11		H 43				830			830					415		415						
12		102				1968	24		1992	2nd Half Paid 1st Half Paid	OCT 22 1953 MAY 29 1953	8279 6849		1992								
13		102				1968	24		1992	2nd Half Paid 1st Half Paid	OCT 23 1953 MAY 29 1953	8373 6849				1992						
14		H 31				598			598	2nd Half Paid 1st Half Paid	OCT 10 1953 MAY 29 1953	7818 6849		299		299						
15		188				3626	42		3668	2nd Half Paid 1st Half Paid	OCT 22 1953 MAY 29 1953	8279 6849		1834		1834						
16																						
17		H 116				2238			2238	2nd Half Paid 1st Half Paid	OCT 10 1953 MAY 29 1953	7818 6849		1119		1119						
18		H 22				424			424	PAID IN FULL	MAY 11 1953	6214		424								
19		H 22				424			424	PAID IN FULL	MAY 29 1953			424								
20																						
		H 718 658 1376				26542	150		26692					19292		7400						

Form ACD (52) 20,000-5-52 GOVERNMENT PRINTING OFFICE

Assessment Roll and Tax List of Real Property in the Town of Sylvan, Cass County, Minnesota, for Taxes for the Year 1952.

Line	In whose name assessed	To whose transferred	Description of property: Subdivision	Sec. or Lot	Town or Block	Reg.	Number of Acres of Land: Acres	Tenths	No. School District	Indicate Homestead Tax by Yes or No	Indicate Agricultural Land by Yes or No	True and Full Valuations: Land Exclusive of Structures and Improvements	Buildings and Other Structures	Machinery Permanently Attached to Real Estate	Total True and Full Value	Assessed Valuations: Rural: Homestead Up to $4,000 20%	Rural: Over $4,000 and Non-Homestead 33⅓%	All Other: Homestead Up to $4,000 25%	All Other: Over $4,000 and Non-Homestead 40%	Machinery Permanently Attached to Real Estate 33⅓%	Total Assessed Value	Total Assessed Valuation Equalized by Board of Review	Final Equalized Value
												+10%	+10%										
												Dollars	Dollars	Dollars	Dollars	Dollars	Dollars	Dollars	Dollars	Dollars	Dollars	Dollars	Dollars
1	Chas. H. & Caroline Peterson		N½ of N½ Lot 1	5	3329		36.36	2.442	94-158			225			225	85					85		
												275			275	85					85		
2	" "		N-W ¼ of N E ¼ Lot 2				36.28					375	1245		1620	328					328		
												360	1150		1510	298					298		
3	" "		S W ¼ of N E ¼				40					400			400	80					80		
												365			365	73					73		
4	" "		S E ¼ of N E ¼				40					270			270	54					54		
												245			245	49					49		
5																							
6	Harold LeRoy & Irene Peterson		N-½ of N W ¼ Lot 3				36.24		11			420			420	84					84		
												425			425	85					85		
7	" "		N W ¼ of N W ¼ Lot 4				36.14					1290	915		2205	341					341		
												1265	830		1095	219					219		
8	" "		S W ¼ of N W ¼				40		11			290			290	58					58		
												265			265	53					53		
9	" "		S E ¼ of N W ¼				40		11			380			380	76					76		
												345			345	69					69		
10																							
11	Leo & Lucy Clark		N E ¼ of S W ¼				40		11			310			310	62					62		
												280			280	56					56		
12	" "		N W ¼ of S W ¼				40		11			265			265	53					53		
												240			240	48					48		
13	Brower & Laura Peterson		S W ¼ of S W ¼				40		11			360	1760		2120	424					424		
												325	1600		1925	385					385		
14	" "		S E ¼ of S W ¼				40		11			390			390	78					78		
												355			355	71					71		
15																							
16	Emil & John H. Peterson		N E ¼ of S E ¼				40		110			159			159		53				53		
												144			144		48				48		
17	George & Lucy Clark		N W ¼ of S E ¼				40		110			330	1375		1705	341					341		
												300	1250		1550	310					310		
18	" "		S W ¼ of S E ¼				40		11			515			515	103					103		
												470			470	94					94		
19	Minnesota Power & Light Co.		S E ¼ of S E ¼				40		110			354			354		118				118		
												321			321		107				107		
20																							
							600.00	02				5505	7395		12900	2057	1716				3773		
												5000	7410		12410	1669	1236				2905		

Line	Sold for Taxes	Validations by School Districts as Equalized by Department of Taxation: District No. ..... Rate ..... Mills	District No. ..... Rate ..... Mills	District No. ..... Rate ..... Mills	District No. ..... Rate ..... Mills	District No. ..... Rate ..... Mills	Tax including State Homestead ..... Mills	State Tax on Non-Homestead 22.8 Mills	Special Taxes	Total Taxes		Paid	When Paid: Month	Day	Year	Number of Receipt	March Settlement 1953	June Settlement 1953	Penalty	November Settlement 1953	Penalty	Collections to First Monday in January 1954	Penalty	Delinquent on First Monday in January 1954	Total Delinquent Tax and Penalty	Remarks
		Dollars	Dollars	Dollars	Dollars	Dollars	Dollars	$ cts.	$ cts.	$ cts.							$ cts.	$ cts.	$ cts.	$ cts.	$ cts.	$ cts.	$ cts.	$ cts.	$ cts.	
1		$ 65					1257			1257	1	2nd Half Paid 1st Half Paid	OCT 31 MAY 29	1953 1953												
2		$ 328					6326			6326	2	2nd Half Paid 1st Half Paid	OCT 31 MAY 29	1953 1953		6660		50.13		50.13						
3		$ 80					1544			1544	3	2nd Half Paid 1st Half Paid	OCT 31 MAY 29	1953 1953		1475										
4		$ 54					1042			1042	4	2nd Half Paid 1st Half Paid	OCT 31 MAY 29	1953 1953												
5											5															
6		$ 94					1814			1814	6	2nd Half Paid 1st Half Paid	OCT 29 MAY 29	1953 1953												
7		$ 241					4648			4648	7	2nd Half Paid 1st Half Paid	OCT 29 MAY 29	1953 1953		6772		45.23		45.23						
8		$ 58					1118			1118	8	2nd Half Paid 1st Half Paid	OCT 29 MAY 29	1953 1953		14237										
9		$ 76					1466			1466	9	2nd Half Paid 1st Half Paid	OCT 29 MAY 29	1953 1953												
10											10															
11		$ 62					1196			1196	11	2nd Half Paid 1st Half Paid	OCT 31 MAY 28	1953 1953		14749		59.82		59.82						
12		$ 53					1022			1022	12	2nd Half Paid 1st Half Paid	OCT 31 MAY 28	1953 1953		14743		51.11		51.11						
13		$ 424					8178			8178	13	2nd Half Paid 1st Half Paid	OCT 29 MAY 29	1953 1953		14737 6772		409.89		409.89						
14		$ 78					1504			1504	14	2nd Half Paid 1st Half Paid	OCT 29 MAY 29	1953 1953				75.20		75.20						
15											15															
16		53					1022	12		1034	16	PAID IN FULL	MAY 18	1953		5274		10.34								
17		$ 341					6578			6578	17	2nd Half Paid 1st Half Paid	OCT 31 MAY 28	1953 1953		14749 14743		328.89		328.89						
18		$ 103					1986			1986	18	2nd Half Paid 1st Half Paid	OCT 31 MAY 28	1953 1953				99.35		99.35						
19		118					2276	26		2302	19	2nd Half Paid 1st Half Paid	OCT 29 MAY 29	1953 1953		3923 8276		115.15		115.15						
20											20															
		$ 2057 171 2228					42974	38		43012								2223		2078.7						

132-29

133-29

TOWN OF SYLVAN

CASS COUNTY

1953-54

TOWN OF SYLVAN

CASS COUNTY

Form 8CD (52) DULUTH-BOYD COMPANY, DULUTH

Assessment Roll and Tax List of Real Property in the Town of Sylvan — Cass County, Minnesota, for Taxes for the Year 1952.

	IN WHOSE NAME ASSESSED	TO WHOM TRANSFERRED	DESCRIPTION OF PROPERTY: SUBDIVISION	Sec. or Lot	Town or Block	Rng.	Number of Acres of Land: Acres	Tills	No. School District	Sellers Homestead Tax or Tax or No	Sellers Agricultural Tax or No	TRUE AND FULL VALUATIONS: LAND Exclusive of Structures and Improvements	BUILDINGS and Other Structures	MACHINERY Permanently Attached to Real Estate	TOTAL True and Full Value	ASSESSED VALUATIONS: RURAL: Homestead Up to $4,000 20%	RURAL: Over $4,000 and Non-Homestead 33⅓%	ALL OTHER: Homestead Up to $4,000 25%	ALL OTHER: Over $4,000 and Non-Homestead 40%	MACHINERY Permanently Attached to Real Estate 33⅓%	TOTAL ASSESSED VALUE	Total Assessed Value as Equalized by the Board of Review	FINAL EQUALIZED VALUE
												Dollars	Dollars	Dollars	Dollars	Dollars	Dollars	Dollars	Dollars	Dollars	Dollars	Dollars	Dollars
1	John & Myrtle R. Bratrud		NE¼ of NE¼ Lot 1	6	133	29	36.66	4.58		4.42		170			170	34					34		
2	" "		NW¼ of NE¼ Lot 2				37.78					110			110	22					22		
3												125			125	25					25		
												115			115	23					23		
3	Charles L. & Caroline Peterson		SW¼ of NE¼				40			7.10		129			129		43				43		
	" "											117			117		39				39		
4			SE¼ of NE¼				40			"		129			129		43				43		
												117			117		39				39		
5																							
6			NE¼ of NW¼																				
7			NW¼ of NW¼																				
8			SW¼ of NW¼																				
9			SE¼ of NW¼																				
10																							
11	Ella Nordine		NE¼ of SW¼				40.47			4.42		120			120	24					24		
	" "											120			120	24					24		
12			NW¼ of SW¼				40.05			"		293			293		58				58		
												240			240		48				48		
13			SW¼ of SW¼				40			"		225			225		45				45		
												205			205		41				41		
14			SE¼ of SW¼				40			"		415			415		83				83		
												415			415		83				83		
15																							
16	Brewer Peterson		NE¼ of SE¼				40			"		125			125	25					25		
	" "											115			115	23					23		
17			NW¼ of SE¼				40			"		125			125	25					25		
												115			115	23					23		
18			SW¼ of SE¼				40			"		125			125	25					25		
												115			115	23					23		
19			SE¼ of SE¼				40			"		255	85		340	68					68		
												220	75		305	61					61		
20																							
							496.50					2224 / 2674	85 / 90		2309 / 2764	461 / 461	48 / 48				509 / 509		

Cass County, Minnesota, for Taxes for the Year 1952.

	SOLD FOR TAXES	VALIDATIONS BY SCHOOL DISTRICTS AS EQUALIZED BY DEPARTMENT OF TAXATION: District No. ..... Rate ..... Mills	District No. ..... Rate ..... Mills	District No. ..... Rate ..... Mills	District No. ..... Rate ..... Mills	District No. ..... Rate ..... Mills	Tax including State Homestead ..... Mills	State Tax on Non-Homestead 2.6 Mills	SPECIAL TAXES	TOTAL TAXES		PAID	WHEN PAID: Month	Day	Year	Number of Receipt	March Settlement 1953	June Settlement 1953	Penalty	November Settlement 1953	Penalty	Collections to First Monday in January 1954	Penalty	Delinquent on First Monday in January 1954	Total Delinquent Tax and Penalty	REMARKS
		Dollars	Dollars	Dollars	Dollars	Dollars	$ cts.	$ cts.	$ cts.	$ cts.							$ cts.	$ cts.	$ cts.	$ cts.	$ cts.	$ cts.	$ cts.	$ cts.	$ cts.	
1		24					462			462	1	PAID IN FULL	MAY 29	1953		6850		462								
2		25					482			482	2	PAID IN FULL	MAY 29	1953				482								
3		43					830	10		840	3	2nd Half Paid	OCT 31	1953		6860		840		84						
4		43					830	10		840	4	2nd Half Paid / 1st Half Paid	OCT 31 / MAY 29	1953 / 1953		14737										
5											5															
6											6															
7											7															
8											8															
9											9															
10											10															
11		26					502			502	11	2nd Half Paid / 1st Half Paid	OCT 6 / MAY 29	1953 / 1953												
12		53					1022			1022	12	2nd Half Paid / 1st Half Paid	OCT 6 / MAY 29	1953 / 1953		8129 / 13363		2044		204						
13		45					868			868	13	2nd Half Paid / 1st Half Paid	OCT 6 / MAY 29	1953 / 1953												
14		91					1756			1756	14	2nd Half Paid / 1st Half Paid	OCT 6 / MAY 29	1953 / 1953												
15											15															
16		25					482			482	16	2nd Half Paid / 1st Half Paid	OCT 29 / MAY 29	1953 / 1953		17237 / 6772		241		24						
17		25					482			482	17	2nd Half Paid / 1st Half Paid	OCT 29 / MAY 29	1953 / 1953				241		24						
18		25					482			482	18	2nd Half Paid / 1st Half Paid	OCT 29 / MAY 29	1953 / 1953				241		24						
19		68					1312			1312	19	2nd Half Paid / 1st Half Paid	OCT 29 / MAY 29	1953 / 1953				656		65						
20											20															
		407 / 86 / 493					9540	20		9530								5037		4293						

Assessment Roll and Tax List of Real Property in the Town of Sylvan

Form 5CD (52) Sec. 3-14 Compt. Minneapolis

	In whose name assessed	To whom transferred	Description of property: Subdivision	Sec. or Lot	Town or Block	Rng.	Number of Acres of Land: Acres	100ths	No. School District	Individual Homestead Tax Yes or No	Individual Agricultural Tax Yes or No	True and Full Valuations: Land (Exclusive of Structures and Improvements)	Buildings and Other Structures	Machinery (Permanently Attached to Real Estate)	Total True and Full Value	Assessed Valuations: Rural: Homestead Up to $4,000 20%	Rural: Over $4,000 and Non-Homestead 33⅓%	All Other: Homestead Up to $4,000 25%	All Other: Over $4,000 and Non-Homestead 40%	Machinery Permanently Attached to Real Estate 33⅓%	Total Assessed Value	Total Assessed Value as Equalized by the Board of Review	Final Equalized Value
							Acres	100ths				Dollars	Dollars	Dollars	Dollars	Dollars	Dollars	Dollars	Dollars	Dollars	Dollars	Dollars	Dollars
1	Brown & Laura Peterson		NE¼ of NE¼	7	133	29	40		11			263			263	53					53		
2	" "		NW¼ of NE¼				40		"			240			240	48					48		
3	" "		SW¼ of NE¼				40		"			320			320	64					64		
4	" "		SE¼ of NE¼				40		"			290			290	58					58		
5												495			495	99					99		
6	Ella Nordine		NE¼ of NW¼				40		"			450			450	90					90		
7	" "		NW¼ of NW¼ Lot 1				40.72		"			460			460	92					92		
8	Carney & Vivian Ostenso		SW¼ of NW¼ Lot 2				40.68		"			420			420	84					84		
9	" "		SE¼ of NW¼				40		"			1305	955		1160	232					232		
10												275	775		1050	210					210		
11	" "		NE¼ of SW¼				40		"			300			300	60					60		
12	" "		NW¼ of SW¼ Lot 3				40.64		"			270			270	54					54		
13	" "		SW¼ of SW¼ Lot 4				40.62		"			430			430	86					86		
14	" "		SE¼ of SW¼				40		"			390			390	78					78		
15																							
16	Vivian D. Anderson		NE¼ of SE¼				40		70			355			355	71					71		
17	" "		NW¼ of SE¼				40		"			525			525	105					105		
18	" "		SW¼ of SE¼				40		"			335			335	67					67		
19	" "		SE¼ of SE¼				40		"			740	27		767	153					153		
20												742	24		766	153					153		
							1442	60				7940	1782		9722	1588					1588		
												4968	1579		6547	989	599				1588		

Validations by School Districts as Equalized by Department of Taxation: District No. ..... Rate ..... Mills; District No. 11 Rate 22.4 Mills; District No. 70 Rate 22.4 Mills; District No. ..... Rate ..... Mills; District No. ..... Rate ..... Mills; District No. ..... Rate ..... Mills

	Sold for Taxes	Dollars	Dollars	Dollars	Dollars	Dollars	Dollars	Tax including State Homestead ..... Mills	$	cts.	State Tax on Non-Homestead 22.4 Mills	$	cts.	Special Taxes	$	cts.	Total Taxes	$	cts.	Paid	When Paid: Month	Day	Year	Number of Receipt	March Settlement 1953	$	cts.	June Settlement 1953	$	cts.	Penalty	$	cts.	November Settlement 1953	$	cts.	Penalty	$	cts.	Collections to First Monday in January 1954	$	cts.	Penalty	$	cts.	Delinquent as First Monday in January 1954	$	cts.	Total Delinquent Tax and Penalty	$	cts.	Remarks
1		53						10 22									10 22			2nd Half Paid	OCT	29	1953																															
2		64						12 34									12 34			1st Half Paid	MAY	29	1953	6972				5 11					5 17																			
																				2nd Half Paid	OCT	29	1953	14237				6 17					6 17																			
3		99						19 10									19 10			1st Half Paid	MAY	29	1953					9 55					9 55																			
																				2nd Half Paid	OCT	29	1953																													
4		99						19 10									19 10			1st Half Paid			1952					9 55					9 55																			
5																				2nd Half Paid																																	
6		92						17 74									17 74			2nd Half Paid	OCT	8	1953	3363				8 87					8 87																			
																				1st Half Paid	MAY	29	1953	7129																												
7		232						44 74									44 74			2nd Half Paid	OCT	8	1953					22 37					22 37																			
																				1st Half Paid	MAY	29	1953																													
8		60						11 58									11 58			PAID IN FULL	MAY	29	1953																													
9		86						16 58									16 58			PAID IN FULL	MAY	29	1953																													
10																																																						
11		31						5 98									5 98			PAID IN FULL	MAY	29	1953	685				87 20																								
12		17						3 28									3 28			PAID IN FULL	MAY	29	1953																													
13		198						38 20									38 20			PAID IN FULL	MAY	29	1953																													
14		60						11 58									11 58			PAID IN FULL	MAY	29	1953																													
15																																																						
16	SOLD FOR TAXES	118						22 76		26							23 02																																	23 02		
17	SOLD FOR TAXES	124						23 92		28							24 20																																	24 20		
18	SOLD FOR TAXES	79						15 24		18							15 42																																	15 42		
19	SOLD FOR TAXES	88						16 98		20							17 18																																	17 18		
20																																																						
		1091						289 37		92							290 26											241 882					41 162															7 882		
		409																																																				
		1500																																																				

Assessment Roll and Tax List of Real Property in the Town of Sylvan

Form 5CD,(52) BLUE-BAND COMPANY, MINNEAPOLIS

	IN WHOSE NAME ASSESSED	TO WHOM TRANSFERRED		DESCRIPTION OF PROPERTY: SUBDIVISION	Sec. or Lot	Town or Block	Rng.	Number of Acres of Land: Acres	100ths	No. School District	Information Required as to Use	Information Required as to Use	TRUE AND FULL VALUATIONS: LAND Exclusive of Structures and Improvements	BUILDINGS and Other Structures	MACHINERY Permanently Attached to Real Estate	TOTAL True and Full Value	ASSESSED VALUATIONS: RURAL: Homestead Up to $4,000 20%	RURAL: Over $4,000 and Non-Homestead 33⅓%	ALL OTHER: Homestead Up to $4,000 25%	ALL OTHER: Over $4,000 and Non-Homestead 40%	MACHINERY Permanently Attached to Real Estate 33⅓%	TOTAL ASSESSED VALUE	Total Assessed Value as Equalized by the Board of Review	FINAL EQUALIZED VALUE
								Acres	100ths				Dollars	Dollars	Dollars	Dollars	Dollars	Dollars	Dollars	Dollars	Dollars	Dollars	Dollars	Dollars
1	Wm H. Staub & Laura Peterson		1	NE¼ of NE¼	8	123	29	40		4-25	70		66 / 60			66 / 60		32 / 20				32 / 20		
2	Minnesota Power & Light Co.		2	NW¼ of NE¼				40			"		354 / 321			354 / 321		118 / 107				118 / 107		
3	"	"	3	SW¼ of NE¼				40			"		354 / 321			354 / 321		118 / 107				118 / 107		
4	"	"	4	SE¼ of NE¼				40			"		354 / 321			354 / 321		118 / 107				118 / 107		
5			5																					
6	Frank Larson		6	NE¼ of NW¼				40			"		561 / 510	423 / 384		984 / 894		328 / 298				328 / 298		
7	"	"	7	NW¼ of NW¼				40			"		264 / 240			264 / 240		88 / 80				88 / 80		
8	"	"	8	SW¼ of NW¼ Less 17 acres				63			1		450 / 408			450 / 408		150 / 136				150 / 136		
9			9	SE¼ of NW¼																				
10			10																					
11	Minnesota Power & Light Co.		11	NE¼ of SW¼				40			"		354 / 321			354 / 321		118 / 107				118 / 107		
12	George Larson		12	NW¼ of SW¼ Less 17 acres				62			4-2		570 / 517	385 / 350		955 / 867	179 / 163					179 / 163		
13			13	SW¼ of SW¼																				
14	Minnesota Power & Light Co.		14	SE¼ of SW¼				40			7-0		354 / 321			354 / 321		118 / 107				118 / 107		
15	"	"	15	35 acres of S½ of N.W. ¼ & N½ of S.W. ¼				35			"		396 / 359			396 / 359		132 / 119				132 / 119		
16	O. H. McCulloch		16	NE¼ of SE¼				40			"		210 / 190			210 / 190	42 / 38					42 / 38		
17	Minnesota Power & Light Co.		17	NW¼ of SE¼				40			"		354 / 321			354 / 321		118 / 107				118 / 107		
18	"	"	18	SW¼ of SE¼				40			"		354 / 321			354 / 321		118 / 107				118 / 107		
19	O. H. McCulloch		19	SE¼ of SE¼				40			1-0		330 / 300	195 / 175		545 / 495	109 / 99					109 / 99		
20			20																					
								640					5198 / 4719	1863 / 1692		6798 / 6411	830 / 754	1509 / 1370				2339 / 2124		

	SOLD FOR TAXES	VALUATIONS BY SCHOOL DISTRICTS AS EQUALIZED BY DEPARTMENT OF TAXATION: District No. ..... Rate ..... Mills	District No. ..... Rate ..... Mills	District No. ..... Rate ..... Mills	District No. ..... Rate ..... Mills	District No. ..... Rate ..... Mills	Tax Including State Homestead ..... Mills	State Tax on Non-Homestead 2.5 ..... Mills	SPECIAL TAXES	TOTAL TAXES		PAID	WHEN PAID Month Day Year	Number of Receipt	March Settlement 1953	June Settlement 1953	Penalty	November Settlement 1953	Penalty	Collections to First Monday in January 1954	Penalty	Delinquent on First Monday in January 1954	Penalty	Total Delinquent Tax and Penalty	REMARKS
		Dollars	Dollars	Dollars	Dollars	Dollars	$ cts.	$ cts.	$ cts.	$ cts.					$ cts.	$ cts.	$ cts.	$ cts.	$ cts.	$ cts.	$ cts.	$ cts.	$ cts.	$ cts.	
1	Paid in full	32					424	0		428	1	PAID IN FULL	OCT 22 1953											428	
2		118					2276	26		2302	2	1st Half Paid	MAY 29 1953	6276		2302		2302							
3		118					2276	26		2302	3	1st Half Paid	MAY 29 1953	13923											
4		118					2276	26		2302	4	1st Half Paid	MAY 29 1953	8271		1151		1151							
5											5														
6		328					6326	74		6400	6	PAID IN FULL	MAY 14 1953			6400									
7		88					1698	20		1718	7	PAID IN FULL	MAY 14 1953	5506		1718									
8		150					2894	34		2928	8	PAID IN FULL	MAY 14 1953			2928									
9											9														
10											10														
11		118					2276	26		2302	11	2nd Half Paid / 1st Half Paid	OCT 22 1953 / MAY 29 1953	13923 / 8276		1151		1151							
12		~~179~~					3452			3452	12	PAID IN FULL	MAY 29 1953	6718		3452									
13											13														
14		118					2276	26		2302	14	2nd Half Paid / 1st Half Paid	OCT 22 1953 / MAY 29 1953	8271		1151		1151							
15		102					1968	24		1992	15	2nd Half Paid / 1st Half Paid	OCT 22 1953 / MAY 29 1953	13923		996		996							
16		~~42~~					810			810	16	PAID IN FULL	MAY 29 1953	6240		810									
17		118					2276	26		2302	17	2nd Half Paid / 1st Half Paid	OCT 22 1953 / MAY 29 1953	8276		2302		2302							
18		118					2276	26		2302	18	2nd Half Paid / 1st Half Paid	OCT 22 1953 / MAY 29 1953	13923											
19		~~109~~					2102			2102	19	PAID IN FULL	MAY 29 1953	6240		2102									
20											20														
		330 / 1516 / 1846					35606	338		35944						26463		9053						428	

Assessment Roll and Tax List of Real Property in the Town of Sylvan

Form 4CD (52) BELLIS-BUTE COMPANY, MINNEAPOLIS

	In whose name assessed	To whom transferred	Description of property: Subdivision	Sec. or Lot	Town or Block	Rng.	Number of Acres of Land: Acres	Mills	No. School District	Indicate Homestead Yes or No	Indicate Agricultural Yes or No	True and Full Valuations: Land Exclusive of Structures and Improvements	Buildings and Other Structures	Machinery Permanently Attached to Real Estate	Total True and Full Value	Assessed Valuations: Rural: Homestead Up to $1,000 20%	Rural: Over $1,000 and Non-Homestead 33⅓%	All Other: Homestead Up to $1,000 25%	All Other: Over $1,000 and Non-Homestead 40%	Machinery Permanently Attached to Real Estate 33⅓%	Total Assessed Value	Total Assessed Value as Equalized by the Board of Review	Final Equalized Value	Remarks
							Acres	Mills				Dollars	Dollars	Dollars	Dollars	Dollars	Dollars	Dollars	Dollars	Dollars	Dollars	Dollars	Dollars	
	John O. Peterson			9	133	29	40		#458	Yes		195			195	39					39			
1			NE ¼ of NE ¼									130			130	26					26			
2	"		NW ¼ of NE ¼				40			"		790			790	42					42			
	"											190			190	38					38			
3	Ed. J. & Alice C. Peterson		SW ¼ of NE ¼				40			"		1055	850		1905	161					161			
												190	690		830	166					166			
4	" " "		SE ¼ of NE ¼ Lot 3				36.75			"		65			65	13					13			
												60			60	12					12			
5																								
6	Emily & John O. Peterson		NE ¼ of NW ¼				40			"		400			400	80					80			
												365			365	73					73			
7	" "		NW ¼ of NW ¼				40			"		935	825		1060	212					212			
												275	750		965	193					193			
8	Minnesota Power & Light Co.		SW ¼ of NW ¼				40		710			354			354		168				168			
	"											354			354		168				168			
9	" "		SE ¼ of NW ¼				40			"		354			354		168				168			
												354			354		168				168			
10	Lawrence Lapka		all of SE ¼ of SW ¼ and of Reg				14		710			40			40	8					8			
												35			35	7					7			
11	Alice & Ed. J. Peterson		NE ¼ of SW ¼				20			"		180			180	36					36			
												120			120	24					24			
12	Lawrence & Gertrude Lapka		NW ¼ of SW ¼				40			"		310			310	62					62			
												260			260	52					52			
13	" " "		SW ¼ of SW ¼ less Reg				36.34			"		280	330		610	122					122			
												255	300		555	111					111			
14	D. R. & Ludmila R. Rudbeck		all of SE ¼ of SW ¼ of Reg				14		710			105			105		35				35			
												96			96		32				32			
15	Ed. J. & Alice C. Peterson		E ½ of NW ¼ of SW ¼				20		710			195			195	39					39			
												130			130	26					26			
16	John J. & Edgar Linton		Estate of Lot 1				9.63			"		70	145		215	43					43			
												65	130		195	39					39			
17	" "		NW ¼ of SE ¼ Lots				39.60			"		335			335	67					67			
												305			305	61					61			
18	" "		SW ¼ of SE ¼ less Reg				28			"		160			160	32					32			
												195			195	39					39			
19			SE ¼ of SE ¼																					
20																								
							608.38					3483	1950		5433	726	391				1117			
												3195	1950		5145	641	346				1087			

Valuations by School Districts as Equalized by Department of Taxation: District No. 458, Rate 98 Mills; District No. ....., Rate ..... Mills; District No. ....., Rate ..... Mills; District No. ....., Rate ..... Mills; District No. ....., Rate ..... Mills; District No. ....., Rate ..... Mills

	Sold for Taxes	Tax including State Homestead ....Mills	State Tax on Non-Homestead 22 Mills	Special Taxes	Total Taxes	Paid	When Paid: Month	Day	Year	Number of Receipt	March Settlement 1953	June Settlement 1953	Penalty	November Settlement 1953	Penalty	Collections to First Monday in January 1954	Penalty	Delinquent on First Monday in January 1954	Total Delinquent Tax and Penalty	Remarks
		Dollars	Dollars	Dollars	Dollars						Dollars	Dollars	Dollars	Dollars	Dollars	Dollars	Dollars	Dollars	Dollars	
1		#29	560		560	PAID IN FULL	MAY	18	1953	5274		560								
2		#42	810		810	PAID IN FULL	MAY	18	1953			810								
3		#161	3106		3106	Balance Paid	AUG	7	1953	6552		1678		1678						
						Paid Prior	MAY	29	1953	12962										
4		#13	250		250	Balance Paid	AUG	7	1953	12962										
						Paid Prior	MAY	29	1953											
5																				
6		#80	1544		1544	PAID IN FULL	MAY	18	1953	5274		1544								
7		#212	4090		4090	PAID IN FULL	MAY	18	1953			4090								
8		118	2276	26	2302	2nd Half Paid	OCT	22	1953											
						1st Half Paid	MAY	29	1953	5871		2302		2302						
9		118	2276	26	2302	2nd Half Paid	OCT	22	1953											
						1st Half Paid	MAY	29	1953	3924										
10		#8	154		154	PAID IN FULL	MAY	29	1953	5853		154								
11		#26	502		502	Balance Paid	AUG	7	1953	12962										
						Paid Prior	MAY	29	1953	5857		251		251						
12		#62	1196		1196	PAID IN FULL	MAY	18	1953	5275		1196								
13	SOLD FOR TAXES	#117	2354		2354	PAID IN FULL	MAY	18	1953			2354								
14	SOLD FOR TAXES	35	676	08	684	Balance Paid	AUG	7	1953	12962				271					684	
15		#29	560		560	Paid Prior	MAY	29	1953	5852		289								
16		#43	830		830	1st Half Paid	MAY	29	1953			415							415	#57
17		#67	1292		1292	1st Half Paid	MAY	29	1953	5835		646							646	711
18		#32	618		618	1st Half Paid	MAY	29	1953			309							309	340
19																				
20																				
		#926 291 1117	23094	60	23154							16598		5502					2054	

132-29
133-29
VILLAGE OF SYLVAN
133 - 29
SYLVAN TOWN
SYLVAN TOWNSHIP
CASS & ALLEN
CASS CO. MINN.

Assessment Roll and Tax List of Real Property in the Town of Hofman, Cass County, Minnesota, for Taxes for the Year 1952.

Form SCD (53) [illegible]

In whose name assessed	To whom transferred	Description of property: Subdivision	Sec. or Lot	Town or Block	Rge.	Number of Acres of Land: Acres	Mills	No. School District	Individual Assessment Tax or No	Individual Assessment Tax or No	True and Full Valuations: Land Exclusive of Structures or Other Improvements	Buildings and Other Structures	Machinery Permanently Attached to Real Estate	Total True and Full Value	Assessed Valuations: Rural: Homestead Up to $4,000 20%	Over $4,000 and Non-Homestead 33⅓%	All Other: Homestead Up to $4,000 25%	Over $4,000 and Non-Homestead 40%	Machinery Permanently Attached to Real Estate 33⅓%	Total Assessed Value	Total Assessed Value as Equalized by the Board of Review	Final Equalized Value
						Acres	Mills				Dollars	Dollars	Dollars	Dollars	Dollars	Dollars	Dollars	Dollars	Dollars	Dollars	Dollars	Dollars
Geo. B. Bidwell		1 NE¼ of NE¼	16	133	29	40		2			310 / 280	110 / 100		420 / 380	84 / 76					84 / 76		
Louis M. Stutz & Lurie Ketson		2 NW¼ of NE¼				40			70		66 / 66			66		22 / 20				22 / 20		
State of Minnesota		3 SW¼ of NE¼																				
Gilbert R. & Mary Bidwell		4 SE¼ of NE¼				40			40		475 / 475			475	95 / 85					95 / 85		
		5																				
Lawrence Lapsin		6 NE¼ of NW¼				40			40		155 / 140			155 / 140	31 / 28					31 / 28		
"		7 NW¼ of NW¼ less 1½				32			"		190 / 190			190 / 190	38 / 38					38 / 38		
Minnesota Power & Light Co.		8 SW¼ of NW¼				40			70		354 / 321			354 / 321		118 / 107				118 / 107		
"		9 SE¼ of NW¼				40			"		354 / 321			354 / 321		118 / 107				118 / 107		
		10																				
Philip F. Holzman		11 NE¼ of SW¼				40			"		66 / 60			66 / 60		22 / 20				22 / 20		
Minnesota Power & Light Co.		12 NW¼ of SW¼				40			"		354 / 321			354 / 321		118 / 107				118 / 107		
"		13 SW¼ of SW¼				40			"		354 / 321			354 / 321		118 / 107				118 / 107		
Philip F. Holzman		14 SE¼ of SW¼				40			[illegible]		132 / 120	66 / 60		198 / 180		66 / 60				66 / 60		
		15																				
Milton & Eileen Hradsky		16 NE¼ of SE¼				40			40		485 / 440			485 / 440	97 / 88					97 / 88		
Steven Ries		17 NW¼ of SE¼				40			"		235 / 215	650 / 590		885 / 805	177 / 161					177 / 161		
"		18 SW¼ of SE¼				40			"		475 / 430			475 / 430	95 / 86					95 / 86		
Milton & Eileen Hradsky		19 SE¼ of SE¼				40			"		505 / 460	385 / 350		890 / 810	178 / 162					178 / 162		
		20																				
						640					4584	1900		5484 / 4984	795 / 723	594 / 540				1389 / 1263		

Valuations by School Districts as Equalized by Department of Taxation: District No. ..... Rate ..... Mills; District No. ..... Rate ..... Mills; District No. ..... Rate ..... Mills; District No. ..... Rate ..... Mills; District No. ..... Rate ..... Mills; District No. ..... Rate ..... Mills

Sold for Taxes	Tax Including State Homestead ..... Mills	State Tax on Non-Homestead 2.2 Mills	Special Taxes	Total Taxes		Paid	When Paid: Month	Day	Year	Number of Receipt	March Settlement 1953	June Settlement 1953	Penalty	November Settlement 1953	Penalty	Collections to First Monday in January 1954	Penalty	Delinquent on First Monday in January 1954	Total Delinquent Tax and Penalty	Remarks
	Dollars	Dollars	Dollars	Dollars							$ cts.	$ cts.	$ cts.	$ cts.	$ cts.	$ cts.	$ cts.	$ cts.	$ cts.	
	84	1620		1620	1	PAID IN FULL	APR	30	1953	3795		1620								
	22	424	.04	428	2	PAID IN FULL	MAY	29	1953	8136		428								
					3															
	91	1756		1756	4	PAID IN FULL	APR	30	1953	3895		1756								
					5															
	31	598		598	6	PAID IN FULL	MAY	29	1953	8275		598								
	42	810		810	7	PAID IN FULL	MAY / OCT	4 / 22	1953 / 1953			810								
		2276	.26	2302	8	1st Half Paid	MAY / OCT	29 / 23	1953 / 1953	8277 / 13924		2302		2302						
		2276	.26	2302	9	1st Half Paid	MAY	29	1953											
					10															
		424	.04	428	11	PAID IN FULL	MAY	29	1953	8208		428								
		2276	.26	2302	12	1st Half Paid	MAY / OCT	29 / 23	1953 / 1953	8277 / 13924		2302		2302						
		2276	.26	2302	13	1st Half Paid	MAY	29	1953											
		1274	.14	1288	14	PAID IN FULL	MAY	29	1953	8208		1288								
					15															
SOLD FOR TAXES	97	1870		1870	16													1870		
	177	3414		3414	17	PAID IN FULL	MAR	[illegible]	1953	3657		3414								
	95	1832		1832	18	PAID IN FULL	MAR	[illegible]	1953	3657		1832								
SOLD FOR TAXES	178	3434		3434	19													3434		
					20															
	79 / 38 / 1377	26560	126	26686								1678		4604				5304		

Assessment Roll and Tax List of Real Property in the Town of Sylvan, Cass County, Minnesota, for Taxes for the Year 1952.

Form 5CD.(53)

In whose name assessed	To whom transferred	Description of property (Subdivision; Sec. or Lot; Town or Block; Rge.)	Number of Acres of Land (Acres; 10ths)	School District	Improvements	True and full valuations: Land (Exclusive of Structures and Improvements)	Buildings and Other Structures	Machinery Permanently Attached to Real Estate	Total True and Full Value	Assessed valuations: Rural: Homestead Up to $4,000 20%	Rural: Over $4,000 and Non-Homestead 33⅓%	All other: Homestead Up to $4,000 25%	All other: Over $4,000 and Non-Homestead 40%	Machinery Permanently Attached to Real Estate 33⅓%	Total Assessed Value	Total Assessed Value as Equalized by the Board of Review	Final Equalized Value
						Dollars	Dollars	Dollars	Dollars	Dollars	Dollars	Dollars	Dollars	Dollars	Dollars	Dollars	Dollars
John A. Miller		All that part of NE¼ of NE¼ Sec. 17-133-29, lying above 1186' contour line running across said tract, which is 1186' above the sea level elevation as established by the Mississippi River Commission, being approximately 20 acres excepting that part of said 20 acres included in the Northern Pacific Right of way, and a certain one acre tract owned and occupied by School District #1 of Cass County and excepting the South 15 rods of the E½ of NE¼	12.25	70		324 / 130			324 / 130		108 / 98				108 / 98		
Minnesota Power & Light Co.	"		24.40	"		213 / 172			213 / 172		71 / 64				71 / 64		
"	"		40	"		354 / 321			354 / 321		118 / 107				118 / 107		
"			35	"		306 / 279			306 / 279		102 / 93				102 / 93		
Lorne Allen & Emily J. Tindall			5			140 / 125	1000 / 900	1100 / Fabine	2330 / 2025	248 / 225	330 / 300				578 (575) / 525		
Burgum Range Power Co.		2 acres of NE¼ of NW¼	20	70		174 / 159			174 / 159		58 / 53				58 / 53		
Martin J. & Bertha A. Phillips		NW¼ of NW¼ less 6½ acres & Rdy.	24.57	40		160 / 160	220		380 / 360	66 / 60					66 / 60		
Guy H. & Mabel Smith		SW¼ of NW¼ less 6½ acres & less part lying below 1186' contour line & Rdy.	29	"		180 / 165			180 / 165	36 / 33					36 / 33		
H. H. & Doug Palmer		SE¼ of NW¼	40	70		306 / 279			306 / 279		102 / 93				102 / 93		
Minnesota Power & Light Co.		6½ acres of NW¼ of NW¼	6.9	"		60 / 54			60 / 54		20 / 18				20 / 18		
H. H. & Doug Palmer		NE¼ of SW¼	40	"		306 / 279			306 / 279		102 / 93				102 / 93		
State of Minnesota		NW¼ of SW¼															
Minnesota Power & Light Co.		SW¼ of SW¼	40	70		354 / 321			354 / 321		118 / 107				118 / 107		
"	"	SE¼ of SW¼	40	"		354 / 321			354 / 321		118 / 107				118 / 107		
J. Cunningham		2.20 acres of NW¼ of NE¼	2.20	40		30 / 25	250 / 225		280 / 250	56 / 50					56 / 50		
Minnesota Power & Light Co.		NE¼ of SE¼	40	70		354 / 321			354 / 321		118 / 107				118 / 107		
"	"	NW¼ of SE¼	40	"		354 / 321			354 / 321		118 / 107				118 / 107		
"	"	SW¼ of SE¼	40	"		354 / 321			354 / 321		118 / 107				118 / 107		
"	"	SE¼ of SE¼	40	"		354 / 321			354 / 321		118 / 107				118 / 107		
"		6 acres of E½ of N½ of N½	8	"		69 / 63			69 / 63		23 / 21				23 / 21		
			510.41			4504 / 4064	2387		6836 / 6236	368 / 406	1529 / 1742				1950 / 2148		

Cass County, Minnesota, for Taxes for the Year 1952.

Valuations by school districts as equalized by department of taxation: District No. 70 Rate 24 Mills; District No. 40 Rate 16 Mills; District No. 24 Rate 26 Mills; District No. 04 Rate 24 Mills; District No. 14 Rate 26 Mills; District No. 06 Rate 24 Mills

	Sold for taxes	Tax including State Homestead	State Tax on Non-Homestead 22 Mills	Special taxes	Total taxes	Receipt No.	Paid	When paid (Month Day Year)	Number of Receipt	March Settlement 1953	June Settlement 1953	Penalty	November Settlement 1953	Penalty	Collections to First Monday in January 1954	Penalty	Delinquent on First Monday in January 1954	Penalty	Total Delinquent Tax and Penalty	Remarks
	Dollars	Dollars	$ cts.	$ cts.	$ cts.					$ cts.	$ cts.	$ cts.	$ cts.	$ cts.	$ cts.	$ cts.	$ cts.	$ cts.	$ cts.	
1	108	2084	24		2108	1	1st Half Paid / 2nd Half Paid	OCT 22 1953 / OCT 22 1953	5984 / 17002		1054		1054 / 693							
2	71	1370	16		1386	2	1st Half Paid / 2nd Half Paid	MAY 29 1953 / OCT 22 1953	13924 / 18277		693		1154 / 996							
3	118	2276	26		2302	3	1st Half Paid / 2nd Half Paid	MAY 29 1953 / OCT 22 1953			1151									
4	102	1968	24		1992	4	1st Half Paid	MAY 29 1953			996									
5		12594	24		12668	5	PAID IN FULL	OCT 22 1953	14016				12668 / 9166	3285						Pauline
6	58	1118	14		1132	6	2nd Half Paid / 1st Half Paid	OCT 22 1953 / MAY 29 1953	13798 / 8277		566									
7	#64	1274			1274	7	PAID IN FULL	MAY 29 1953	8132		1274									
8	#36	694			694	8	PAID IN FULL	MAY 29 1953	8138		694									
9	102	1968	24		1992	9	PAID IN FULL	MAY 29 1953	6868		1992									
10	20	380	04		390	10	PAID IN FULL	MAY 29 1953	8276		390									
11	102	1968	24		1992	11	PAID IN FULL	MAY 29 1953	6858		1992									
12																				
13	118	2276	26		2302	13	2nd Half Paid / 1st Half Paid	OCT 22 1953 / MAY 29 1953	18278		1151		1151							
14	118	2276	26		2302	14	2nd Half Paid / 1st Half Paid	OCT 22 1953 / MAY 29 1953	13925		1151									
15	#56	1080			1080	15											1080	1188		
16	118	2276	26		2302	16	2nd Half Paid / 1st Half Paid	OCT 22 1953 / MAY 29 1953	13924 / 8277		1151		1151							
17	118	2276	26		2302	17	2nd Half Paid / 1st Half Paid	OCT 22 1953 / MAY 29 1953	13925 / 8278		1151		1151							
18	118	2276	26		2302	18	2nd Half Paid / 1st Half Paid	OCT 22 1953 / MAY 29 1953	13927 / 13134		2302		2302							
19	48	2276	26		2302	19	2nd Half Paid / 1st Half Paid	OCT 22 1953 / MAY 29 1953												
20	23	444	06		450	20	PAID IN FULL	MAY 29 1953	8276		200									
	#158	135 84									1158		2405				1080			
	1412	30286	392		43272															
	1570	42880																		

Assessment Roll and Tax List of Real Property in the Town of Sylvan, Cass County, Minnesota, for Taxes for the Year 1952.

Form 4CD (53) SELF-RATE SUBMIT. SUBMITTE

	IN WHOSE NAME ASSESSED	TO WHOM TRANSFE		Number of Acres of Land (Acres / Mills)	No. School District	Sufficient Homestead Tax Not Ne	Insufficient Agricultural Tax Not Ne	TRUE AND FULL VALUATIONS: LAND Exclusive of Other Structures and Improvements (Dollars)	BUILDINGS and Other Structures (Dollars)	MACHINERY Permanently Attached to Real Estate (Dollars)	TOTAL True and Full Value (Dollars)	ASSESSED VALUATIONS: RURAL Homestead Up to $1,000 20% (Dollars)	RURAL Over $1,000 and Non-Homestead 33⅓% (Dollars)	ALL OTHER Homestead Up to $4,000 25% (Dollars)	ALL OTHER Over $4,000 and Non-Homestead 40% (Dollars)	MACHINERY Permanently Attached to Real Estate 33⅓% (Dollars)	TOTAL ASSESSED VALUE (Dollars)	Total Assessed Value as Equalized by the Board of Review (Dollars)	FINAL EQUALIZED VALUE (Dollars)
								+109	+109										
1	John A. Miller		NE¼ of NE¼ less 2 acres to Minnesota Power & Light Co.	133.29 1295	110			132			132		108				108		
	Minnesota Power & Light Co.							130	54		244		98				98		
2			NW¼ of NE¼	24 40	"			213			213		71				71		
								192			192		64				64		
3			SW¼ of NE¼	40	"			354			354		118				118		
								321			321		107				107		
4		35 acs	SE¼ of NE¼	35	"			306			306		102				102		
								279			279		93				93		
5	Homer Albin & Emily J. Tindall		5 acs of SE¼ of NE¼	5				110	1000	1100	2210	248	330				578 (578)		
								125	900	Fulkerson	2025	225	300				525		
6	Cuyuna Range Power Co.		20 acs SE¼ of NW¼	20	110			174			174		58				58		
								159			159		53				53		
7	Marion J. & Bertha A. Phillips		NW¼ of NW¼ less 4 acs + rdy	24 57	410			110	220		330	66					66		
								100	200		300	60					60		
8	Guy H. & Mabel Smith		SW¼ of NW¼ less 4 acs + less rdy & less part lying below 1 in negative acs & impounding	29	"			108			108	36					36		
								165			165	33					33		
9	D. H. & Doug Palmer		SE¼ of NW¼	40	110			306			306		102				102		
								279			279		93				93		
10	Minnesota Power & Light Co.		6 4 acs of NW¼ of NW¼	6 9	"			60			60		20				20		
								54			54		18				18		
11	D. H. & Doug Palmer		NE¼ of SW¼	40	"			306			306		102				102		
								279			279		93				93		
12			NW¼ of SW¼																
	State of Minnesota																		
13	Minnesota Power & Light Co.		SW¼ of SW¼	40	110			354			354		118				118		
								321			321		107				107		
14	"		SE¼ of SW¼	40	"			354			354		118				118		
								321			321		107				107		
15	J. Cunningham		2 20 acs of NW¼ of NE¼	2 20	410			30	250		280	56					56		
								25	225		250	50					50		
16	Minnesota Power & Light Co.		NE¼ of SE¼	40	110			354			354		118				118		
								321			321		107				107		
17	"	"	NW¼ of SE¼	40	"			354			354		118				118		
								321			321		107				107		
18	"	"	SW¼ of SE¼	40	"			354			354		118				118		
								321			321		107				107		
19	"	"	SE¼ of SE¼	40	"			354			354		118				118		
								321			321		107				107		
20			8 acs of S ½ of NW¼ of NW¼	8	"			69			69		23				23		
								63			63		21				21		
				5149				4504	2787		7291	368	1583				1950		
								4107	2487		6594	406	1742				2148		

Cass County, Minnesota, for Taxes for the Year 1952.

	SOLD FOR TAXES	TUITIONS BY SCHOOL DISTRICTS AS EQUALIZED BY DEPARTMENT OF TAXATION: District No. 110 Rate 22 Mills	District No. ..... Rate ..... Mills	District No. ..... Rate ..... Mills	District No. ..... Rate ..... Mills	Tax Including State Homestead ..... Mills	State Tax on Non-Homestead 22 Mills	SPECIAL TAXES	TOTAL TAXES		PAID	WHEN PAID (Month Day Year)	Number of Receipt	March Settlement 1953	June Settlement 1953	Penalty	November Settlement 1953	Penalty	Collections to First Monday in January 1954	Penalty	Delinquent on First Monday in January 1954	Total Delinquent Tax and Penalty	REMARKS
		Dollars	Dollars	Dollars	Dollars	$ cts.	$ cts.	$ cts.	$ cts.					$ cts.	$ cts.	$ cts.	$ cts.	$ cts.	$ cts.	$ cts.	$ cts.	$ cts.	
1		108				20 84	24		2108	1	1st Half Paid 2nd Half Paid	MAY 28 1953 OCT 22 1953	5984 7002		1054		1054 693						
2		71				13 70	16		1386	2	1st Half Paid 2nd Half Paid	MAY 29 1953 OCT 22 1953	13924		693		1154 396						
3		118				22 76	26		2302	3	1st Half Paid 2nd Half Paid	MAY 29 1953 OCT 22 1953	8277		1151								
4		102				19 68	24		1992	4	1st Half Paid 2nd Half Paid	MAY 29 1953 OCT 22 1953			996								
5			# 248 330			125 94	24		1266 68	5	PAID IN FULL	OCT 24 1953	#40				1266 68 3 66	285					Fee Waived
6		58				11 18	14		432	6	2nd Half Paid 1st Half Paid	OCT 2 1953 MAY 29 1953	13935 8271		216								
7		# 64				12 74			1274	7	PAID IN FULL	MAY 29 1953	8137		1274								
8		# 36				6 94			694	8	PAID IN FULL	MAY 29 1953	8138		694								
9		102				19 68	24		1992	9	PAID IN FULL	MAY 29 1953	6858		1992								
10		20				3 86	04		390	10	PAID IN FULL	MAY 29 1953	8278		390								
11		102				19 68	24		1992	11	PAID IN FULL	MAY 29 1953	6858		1992								
12										12													
13		118				22 76	26		2302	13	2nd Half Paid 1st Half Paid	OCT 3 1953 MAY 29 1953	8278		1151		1151						
14		118				22 76	26		2302	14	2nd Half Paid 1st Half Paid	OCT 3 1953 MAY 29 1953	13935		1151		1151						
15		# 56				10 80			1080	15											10 80	# 1 88	
16		118				22 76	26		2302	16	2nd Half Paid 1st Half Paid	OCT 3 1953 MAY 29 1953	13934 8272		1151		1151						
17		118				22 76	26		2302	17	2nd Half Paid 1st Half Paid	OCT 3 1953 MAY 29 1953	13933 8273		1151		1151						
18		118				22 76	26		2302	18	2nd Half Paid 1st Half Paid	OCT 3 1953 MAY 29 1953	13932 13934		2302		2302						
19		48				22 76	26		2302	19	2nd Half Paid 1st Half Paid	OCT 3 1953 MAY 29 1953											
20		23				4 44	06		450	20	PAID IN FULL	MAY 29 1953	8275		460								
		# 158	# 247 = 406			135 94																	
		1462	330 = 774			30 86	392		43272						18158		21 9984				10 80		
		1670	578 = 1180			42880																	

VILLAGE OF SYLVAN
SYLVAN TOWNSHIP
CARD A ABSTRACT
CARD B TO STATE
133-29
132-29
1931-36

Assessment Roll and Tax List of Real Property in the Town of Sylvan

Form 3CD (32) [illegible]

IN WHOSE NAME ASSESSED	TO WHOM TRANSFERRED		DESCRIPTION OF PROPERTY: SUBDIVISION	Sec. or Lot	Town or Block	Rge.	Acres	100ths	No. School District	Indicate Homestead Tax as Yes or No	Indicate Agricultural Tax as Yes or No	TRUE AND FULL VALUATIONS: LANDS Exclusive of Structures and Improvements (10%)	BUILDINGS and Other Structures (10%)	MACHINERY Permanently Attached to Real Estate	TOTAL True and Full Value	ASSESSED VALUATIONS: RURAL: Homestead Up to $4,000 20%	RURAL: Over $4,000 and Non-Homestead 33⅓%	ALL OTHER: Homestead Up to $4,000 25%	ALL OTHER: Over $4,000 and Non-Homestead 40%	MACHINERY Permanently Attached to Real Estate 33⅓%	TOTAL ASSESSED VALUE	Total Assessed Value as Equalized by the Board of Review	FINAL EQUALIZED VALUE
							Acres	100ths				Dollars	Dollars	Dollars	Dollars	Dollars	Dollars	Dollars	Dollars	Dollars	Dollars	Dollars	Dollars
Minnesota Power & Light Co.		1	2 acres of NE¼ of NE¼	17	139	29	2	00	4	15	710	174 / 129			174 / 129		58 / 53				58 / 53		
Ray Carmichael		2	1/4 acre of NW¼ of NE¼					25		"		12			12		4				4		
		3	SW¼ of NE¼																				
		4	SE¼ of NE¼																				
Homer W. & Emily J. Tindell		5	5 1/2 rods of C½ of NE¼ of NE¼				3	75		44		55 / 50	85 / 75		140 / 125	28 / 25					28 / 25		
Harry Sechler		6	20 acres NW¼ of NW¼ less 1/2 acre by				7	60		"		60	340 / 325		400 / 385	80 / 77					80 / 77		
		7	NW¼ of NW¼																				
		8	SW¼ of NW¼																				
		9	SE¼ of NW¼																				
State of Minnesota		10	1 ac. of N½ of NE¼																				
		11	NE¼ of SW¼																				
		12	NW¼ of SW¼																				
		13	SW¼ of SW¼																				
		14	SE¼ of SW¼																				
Shell River Cemetery Association		15	202' of 200' of SW¼ of NW¼								Exempt												
		16	NE¼ of SE¼																				
		17	NW¼ of SE¼																				
		18	SW¼ of SE¼																				
		19	SE¼ of SE¼																				
		20																					
								21	00			304 / 1	1 / 00		751 / 681	143 / 130	62 / 57				195 / 159		

Cass County, Minnesota, for Taxes for the Year 1952.

	SOLD FOR TAXES	VALUATIONS BY SCHOOL DISTRICTS AS EQUALIZED BY DEPARTMENT OF TAXATION: District No. ..... Rate ..... Mills	District No. ..... Rate ..... Mills	District No. ..... Rate ..... Mills	District No. ..... Rate ..... Mills	District No. ..... Rate ..... Mills	District No. ..... Rate ..... Mills	Tax including State Homestead ..... Mills	State Tax on Non-Homestead 22 Mills	SPECIAL TAXES	TOTAL TAXES		PAID	WHEN PAID	Number of Receipt	March Settlement 1953	Title Settlement 1953	Penalty	November Settlement 1953	Penalty	Collections to First Monday in January 1954	Penalty	Delinquent on First Monday in January 1954	Total Delinquents Tax and Penalty	REMARKS
		Dollars	Dollars	Dollars	Dollars	Dollars	Dollars	$ cts.	$ cts.	$ cts.	$ cts.			Month Day Year		$ cts.	$ cts.	$ cts.	$ cts.	$ cts.	$ cts.	$ cts.	$ cts.	$ cts.	
													2nd Half Paid 1st Half Paid	OCT 22 1953 MAY 29 1953	39249 8277										
1		58						1118	14		1132	1					566		56					78	
2	SOLD FOR TAXES	4						78	-		78	2													
3												3													
4												4													
5				4 28				610			610	5	PAID IN FULL	OCT 24 1953	14012				61 05	18					Fee 6
6		4 85						1640			1640	6	PAID IN FULL	MAY 29 1953	6848		1640								
7												7													
8												8													
9												9													
10												10													
11												11													
12												12													
13												13													
14												14													
15												15													
16												16													
17												17													
18												18													
19												19													
20												20													
		4 85		4 28				610																	
		68						2836	14		3460						2266		117					78	
		147		72				3446																	

STATE OF MINNESOTA
133-29
VILLAGE OF SYLVAN
133-30
SYLVAN BEACH
LAND & ALLOTS. BADD IN CO. SYLVAN

Assessment Roll and Tax List of Real Property in the Town of Sylvan, Cass County, Minnesota, for Taxes for the Year 1952.

Form SCD (3)	In whose name assessed	To whom transferred	Description of property: Subdivision	Sec. or Lot	Town or Block	Reg.	Number of Acres of Land: Acres	100ths	No. School District	Indicate Homestead Tax or No	Indicate Agricultural Tax or No	True and Full Valuations: Land Exclusive of Structures and Improvements (+10%)	Buildings and Other Structures (+10%)	Machinery Permanently Attached to Real Estate	Total True and Full Value	Assessed Valuations: Rural: Homestead Up to $4,000 20%	Rural: Over $4,000 and Non-Homestead 33⅓%	All Other: Homestead Up to $4,000 25%	All Other: Over $4,000 and Non-Homestead 40%	Machinery Permanently Attached to Real Estate 33⅓%	Total Assessed Value	Total Assessed Value as Equalized by the Board of Review	Final Equalized Value
							Acres	100ths				Dollars	Dollars	Dollars	Dollars	Dollars	Dollars	Dollars	Dollars	Dollars	Dollars	Dollars	Dollars
1	Guy & Mabel Smith		NE¼ of NE¼	18	133	29	36	06	7154	Yes		195	1930		1905	281					281		
	" "											340	735		1273	255					255		
2			NW¼ of NE¼				39	78		"		270			270	54					54		
												245			245	49					49		
3	Brewer & Laura Peterson		SW¼ of NE¼ Less Rd				28	02		710		396			396		102				102		
												279			279		93				93		
4			SE¼ of NE¼ " "				31	74		"		345	111		456		152				152		
												414	100		514		138				138		
5																							
6	Guy & Mabel Smith		NE¼ of NW¼				40			Yes		280			280	56					56		
												255			255	51					51		
7			NW¼ of NW¼ Lot 1				40	81		"		485			485	97					97		
												440			440	88					88		
8	Chas. R. & Mabel M. Woodhouse		SW¼ of NW¼ Less Rd				29	03		"		215			215	43					43		
												195			195	39					39		
9			SE¼ of NW¼				27	80		"		205			205	41					41		
												185			185	37					37		
10																							
11	C. R. Woodhouse		NE¼ of SW¼				40			"		440			440	88					88		
												400			400	80					80		
12	" "		NW¼ of SW¼ Lot 3				41	65		"		530			530	106					106		
												480			480	96					96		
13	" "		SW¼ of SW¼ Lot 4				42	07		"		455	770		1225	237					237		
												375	760		1135	215					215		
14	" "		SE¼ of SW¼				40			"		345			345	69					69		
												315			315	63					63		
15																							
16	Brewer & Laura Peterson		NE¼ of SE¼				40			710		457			457		153				153		
												417			417		139				139		
17	" "		NW¼ of SE¼				40			"		459			459		153				153		
												417			417		139				139		
18	C. R. Woodhouse		SW¼ of SE¼				40			Yes		375			375	75					75		
												340			340	68					68		
19	Minnesota Power & Light Co.		SE¼ of SE¼				40			710		396			396		132				132		
												360			360		120				120		
20																							
							596	90				5989	1914		7903	1089	697				1786		
												5391	1755		7146	1089	627				1670		

Validations by School Districts as Equalized by Department of Taxation

	Districts					
	Districts No. 1 Rate 93 Mills	District No. ..... Rate ..... Mills	District No. ..... Rate ..... Mills	District No. ..... Rate ..... Mills	District No. ..... Rate ..... Mills	District No. ..... Rate ..... Mills
	Dollars	Dollars	Dollars	Dollars	Dollars	Dollars
1	#281					
2	#54					
3	102					
4	152					
5						
6	#56					
7	#97					
8	#43					
9	#41					
10						
11	#88					
12	#106					
13	#237					
14	#69					
15						
16	153					
17	153					
18	#75					
19	132					
20						
	#1147					
	640					
	1089					

	Tax including State Homestead ..... Mills	State Tax on Non-Homestead 22 Mills	Special Taxes	Total Taxes	Paid	When Paid: Month	Day	Year	Number of Receipt	March Settlement 1953	June Settlement 1953	Penalty	November Settlement 1953	Penalty	Collections to First Monday in January 1954	Penalty	Delinquent on First Monday in January 1954	Penalty	Total Delinquent Tax and Penalty	Remarks
	$ cts.	$ cts.	$ cts.	$ cts.						$ cts.	$ cts.	$ cts.	$ cts.	$ cts.	$ cts.	$ cts.	$ cts.	$ cts.	$ cts.	
1	54 20			54 20	1 PAID IN FULL	MAY 2 9	1953		8137		54 20									
2	10 42			10 42	2 PAID IN FULL	MAY 2 9	1953				10 42									
3	19 68	24		19 92	3 2nd Half Paid	OCT 2 9	1953		14737				9 96		9 96					
					1st Half Paid	MAY 2 9	1953		8137											
4	29 32	34		29 66	4 2nd Half Paid	OCT 2 9	1953		14737				14 83		14 83					
					1st Half Paid	MAY 2 9	1953													
5					5															
6	10 80			10 80	6 PAID IN FULL	MAY 2 9	1953		8139		10 80									
7	18 70			18 70	7 PAID IN FULL	MAY 2 9	1953				18 70									
8	8 30			8 30	8 2nd Half Paid	OCT 3 1	1953													
					1st Half Paid	MAY 2 9	1953		8140		8 30									
9	7 90			7 90	9 2nd Half Paid	OCT 3 1	1953		14826				7 90		7 90					
					1st Half Paid	MAY 2 9	1953													
10					10															
11	16 98			16 98	11 2nd Half Paid	OCT 3 1	1953						5 49		5 49					
					1st Half Paid	MAY 2 9	1953													
12	20 44			20 44	12 2nd Half Paid	OCT 3 1	1953		14826				10 22		10 22					
					1st Half Paid	MAY 2 9	1953		8140											
13	45 72			45 72	13 2nd Half Paid	OCT 3 1	1953						22 86		22 86					
					1st Half Paid	MAY 2 9	1953													
14	13 30			13 30	14 2nd Half Paid	OCT 3 1	1953						6 65		6 65					
					1st Half Paid	MAY 2 9	1953													
15					15															
16	28 52	34		28 86	16 2nd Half Paid	OCT 2 9	1953						14 43		14 43					
					1st Half Paid	MAY 2 9	1953		8137											
17	28 52	34		29 86	17 2nd Half Paid	OCT 2 9	1953		14737				14 93		14 93					
					1st Half Paid	MAY 2 9	1953		8137											
18	14 46			14 46	18 2nd Half Paid	OCT 3 1	1953						7 23		7 23					
					1st Half Paid	MAY 2 9	1953		8140											
19	25 76	30		25 76	19 2nd Half Paid	OCT 3 1	1953		14826				12 88		12 88					
					1st Half Paid	MAY 2 9	1953		8140											
20					20															
	354 72	1 56		356 28							225 20		131 08							

Assessment Roll and Tax List of Real Property in the Town of Sylvan, Cass County, Minnesota, for Taxes for the Year 1952.

Form 5CD-(52) Valleyform Printing, Minneapolis

In Whose Name Assessed	To Whom Transferred		Description of Property: Subdivision	Sec. or Lot	Town or Block	Rng.	Number of Acres of Land (Acres / 100ths)	Sch. Dist.	Indicate Homestead Tax or No	Indicate Agricultural Tax or No	True and Full Valuations: Land Exclusive of Structures and Improvements	Buildings and Other Structures	Machinery Permanently Attached to Real Estate	Total True and Full Value	Assessed Valuations: Rural: Homestead Up to $4,000 20%	Rural: Over $4,000 and Non-Homestead 33⅓%	All Other: Homestead Up to $4,000 25%	All Other: Over $4,000 and Non-Homestead 40%	Machinery Permanently Attached to Real Estate 33⅓%	Total Assessed Value	Total Assessed Value as Equalized by the Board of Review	Final Equalized Value
							Acres				Dollars	Dollars	Dollars	Dollars	Dollars	Dollars	Dollars	Dollars	Dollars	Dollars	Dollars	Dollars
Minnesota Power & Light Co.		1	NE¼ of NE¼	19	133	29	40	14	1		396			396		132				132		
											360			360		120				120		
"	"	2	NW¼ of NE¼				40	14	"		396			396		132				132		
											360			360		120				120		
"	"	3	SW¼ of NE¼				40	13	"		396			396		132				132		
											360			360		120				120		
"	"	4	SE¼ of NE¼				40	13	"		396			396		132				132		
											360			360		120				120		
		5																				
		6	NE¼ of NW¼				40	1	"		396			396		132				132		
											360			360		120				120		
		7	NW¼ of NW¼ Lot 1				42.14	1	"		417			417		139				139		
											378			378		126				126		
J. F. & Ellen J. Marlow		8	SW¼ of NW¼ Lot 2				41.82	1	1		305	275		580	116					116		2.38
~~Carlson & Ellis Sing~~	Alf Hornaas & Frank Stanley										275	250		525	105					105		
		9	SE¼ of NW¼ less 10 acs				30	13	70		132			132		44				44		
											120			120		40				40		
Minnesota Power & Light Co.		10	10 acs. of SE¼ of NW¼				10	1	"		99			99		33				33		
											90			90		30				30		
"	"	11	NE¼ of SW¼				40	13	"		396			396		132				132		
											360			360		120				120		
J. F. & Ellen J. Marlow		12	NW¼ of NE¼ of SW¼ Lot 3				41.61	13	1		265	90		355	64					64		
											240	80		320								
Minnesota Power & Light Co.		13	SW¼ of SW¼ Lot 4				31.25	13	70		306			306		102				102		
											279			279		93				93		
"	"	14	SE¼ of SW¼				40	13	"		396			396		132				132		
											360			360		120				120		
		15																				
Clara M. & Charles F. McKinney Sr.		16	NE¼ of SE¼				40	13	"		306			306		102				102		
											279			279		93				93		
Minnesota Power & Light Co.		17	NW¼ of SE¼				40	13	"		396			396		132				132		
											360			360		120				120		
Clara M. & Charles F. McKinney Sr.		18	SW¼ of SE¼				40	13	"		279	411		690		229				229		
"	"										375	375		750		218				218		
		19	SE¼ of SE¼				40	13	"		306			306		102				102		
											279			279		93				93		
		20																				
							636.89				5610	996		6386	189	1877				2066		
											5049	830		5879	189	1653				1842		

Cass County, Minnesota, for Taxes for the Year 1952.

Sold for Taxes	Valuations by School Districts as Equalized by Department of Taxation: District No. ..... Rate ..... Mills	Dollars	District No. ..... Rate ..... Mills	Dollars	District No. ..... Rate ..... Mills	Dollars	District No. ..... Rate ..... Mills	Dollars	Tax Including State Homestead ..... Mills	$ cts.	State Tax on Non-Homestead 22.6 Mills	$ cts.	Special Taxes	$ cts.	Total Taxes	$ cts.		Paid	When Paid: Month Day Year	Number of Receipt	March Settlement 1953	$ cts.	June Settlement 1953	$ cts.	Penalty	$ cts.	November Settlement 1953	$ cts.	Penalty	$ cts.	Collections to First Monday in January 1954	$ cts.	Penalty	$ cts.	Delinquent on First Monday in January 1954	$ cts.	Total Delinquent Tax and Penalty	$ cts.	Remarks
		132							25.46		30				25.76		1	2nd Half Paid / 1st Half Paid	OCT 22 1953 / MAY 29 1953				12.88		12.88													
		132							25.46		30				25.76		2	2nd Half Paid / 1st Half Paid	OCT 22 1953 / MAY 29 1953				12.88		12.88													
		132							25.46		30				25.76		3	2nd Half Paid / 1st Half Paid	OCT 22 1953 / MAY 29 1953	13926 / 6278			12.88		12.88													
		132							25.46		30				25.76		4	2nd Half Paid / 1st Half Paid	OCT 22 1953 / MAY 29 1953				12.88		12.88													
																	5																							
		132							25.46		30				25.76		6	2nd Half Paid / 1st Half Paid	OCT 22 1953 / MAY 29 1953				12.88		12.88													
		139							26.82		32				27.14		7	2nd Half Paid / 1st Half Paid	OCT 22 1953 / MAY 29 1953				13.57		13.57													
8 SOLD FOR TAXES		116							22.38						22.38		8																				2.38		
9		44							8.48		10				8.58		9	PAID IN FULL	MAY 22 1953	6096			8.58																
10		33							6.36		08				6.44		10	PAID IN FULL	MAY 29 1953	13925			6.44																
11		132							25.46		30				25.76		11	2nd Half Paid / 1st Half Paid	OCT 22 1953 / MAY 29 1953	13925 / 6279			12.88		12.88													
12 SOLD FOR TAXES		71							13.70						13.70		12																				13.70		
13		102							19.68		24				19.92		13	2nd Half Paid / 1st Half Paid	OCT 22 1953 / MAY 29 1953	13926 / 6279			9.96		9.96													
14		132							25.46		30				25.76		14	2nd Half Paid / 1st Half Paid	OCT 22 1953 / MAY 29 1953	13926 / 6279			12.88		12.88													
15																	15																							
16 SOLD FOR TAXES		102							19.68		24				19.92		16	PAID IN FULL	MAY 29 1953	6279			9.92																
17		137							25.46		30				25.76		17	2nd Half Paid / 1st Half Paid	OCT 22 1953 / MAY 29 1953	13926 / 6279			12.88		12.88													
18		239							46.10		54				46.64		18	PAID IN FULL	MAY 29 1953	6279			46.64																
19		102							19.68		24				19.92		19	PAID IN FULL	MAY 29 1953				19.92																
20																	20																							
		189 / 189 / 2004							386.56		4.16				390.72								225.67		12.57												3.68		

Assessment Roll and Tax List of Real Property in the Town of Leighton, Cass County, Minnesota, for Taxes for the Year 1952.

Form 5CD (52) DELAR-BATES COMPANY, MINNEAPOLIS

	IN WHOSE NAME ASSESSED	TO WHOM TRANSFERRED	DESCRIPTION OF PROPERTY: SUBDIVISION	Sec. or Lot	Town or Block	Range	Number of Acres of Land: Acres	Mills	Indicate Homestead Tax or No	No. School District	Indicate Agricultural Tax or No	TRUE AND FULL VALUATIONS: LAND Exclusive of Structures and Improvements	BUILDINGS Structures	MACHINERY Permanently Attached to Real Estate	TOTAL True and Full Value	ASSESSED VALUATIONS: RURAL: Homestead Up to $4,000 20%	Over $4,000 and Non-Homestead 33⅓%	ALL OTHER: Homestead Up to $4,000 25%	Over $4,000 and Non-Homestead 40%	MACHINERY Permanently Attached to Real Estate 33⅓%	TOTAL ASSESSED VALUE	Total Assessed Value as Equalized by the Board of Review	FINAL EQUALIZED VALUE
												Dollars	Dollars	Dollars	Dollars	Dollars	Dollars	Dollars	Dollars	Dollars	Dollars	Dollars	Dollars
1	Minnesota Power & Light Co		NE¼ of NE¼	20	133	29	40	9.458 / 1.70				396 / 360			396 / 360		132 / 120				132 / 120		
2	"	"	NW¼ of NE¼				40	"				396 / 360			396 / 360		132 / 120				132 / 120		
3	"	"	SW¼ of NE¼				40	13 "				396 / 360			396 / 360		132 / 120				132 / 120		
4	"	"	SE¼ of NE¼				40	13 "				396 / 360			396 / 360		132 / 120				132 / 120		
5																							
6	"	"	NE¼ of NW¼				40	1 "				396 / 360			396 / 360		132 / 120				132 / 120		
7	"	"	NW¼ of NW¼				40	1 "				396 / 360			396 / 360		132 / 120				132 / 120		
8	"	"	SW¼ of NW¼				40	13 "				396 / 360			396 / 360		132 / 120				132 / 120		
9	"	"	SE¼ of NW¼				40	13 "				396 / 360			396 / 360		132 / 120				132 / 120		
10																							
11	"	"	NE¼ of SW¼				40	13 "				396 / 360			396 / 360		132 / 120				132 / 120		
12	"	"	NW¼ of SW¼				40	13 "				396 / 360			396 / 360		132 / 120				132 / 120		
13	"	"	SW¼ of SW¼				40	13 "				396 / 360			396 / 360		132 / 120				132 / 120		
14	"	"	SE¼ of SW¼				40	13 "				396 / 360			396 / 360		132 / 120				132 / 120		
15																							
16	State of Minnesota		NE¼ of SE¼																				
17	State of Minnesota		NW¼ of SE¼																				
18	Dewey Mc Manes		SW¼ of SE¼				40	46.458 / 13				155 / 140	440 / 400		595 / 540	119 / 108					119 / 108		
19	" "		SE¼ of SE¼				40	" 13				110 / 100			110 / 100	22 / 20					22 / 20		
20																							
							860					4860	440 / 400		5300 / 4960	141 / 128	1584 / 1440				1725 / 1568		

VALUATIONS BY SCHOOL DISTRICTS AS EQUALIZED BY DEPARTMENT OF TAXATION

	District No. ..... Rate ..... Mills	District No. ..... Rate ..... Mills	District No. ..... Rate ..... Mills	District No. ..... Rate ..... Mills	District No. ..... Rate ..... Mills	District No. ..... Rate ..... Mills
	Dollars	Dollars	Dollars	Dollars	Dollars	Dollars
1						
2						
3						
4						
5						
6						
7						
8						
9						
10						
11						
12						
13						
14						
15						
16						
17						
18	119					
19	22					
20						
	141 / 128 / 1725					

	SOLD FOR TAXES	Tax including State Homestead ..... Mills	State Tax on Non-Homestead 2.26 Mills	SPECIAL TAXES	TOTAL TAXES	PAID	WHEN PAID: Month Day Year	Number of Receipt	March Settlement 1953	June Settlement 1953	Penalty	November Settlement 1953	Penalty	Collections to First Monday in January 1954	Penalty	Delinquent on First Monday in January 1954	Total Delinquent Tax and Penalty	REMARKS
			$ cts.	$ cts.	$ cts.				$ cts.	$ cts.	$ cts.	$ cts.	$ cts.	$ cts.	$ cts.	$ cts.	$ cts.	
1		25.46	30		25.76	2nd Half Paid / 1st Half Paid	OCT 22 1953 / MAY 29 1953											
2		25.46	30		25.76	2nd Half Paid / 1st Half Paid	OCT 22 1953 / MAY 29 1953											
3		25.46	30		25.76	2nd Half Paid / 1st Half Paid	OCT 22 1953 / MAY 29 1953											
4		25.46	30		25.76	2nd Half Paid / 1st Half Paid	OCT 22 1953 / MAY 29 1953											
5																		
6		25.46	30		25.76	2nd Half Paid / 1st Half Paid	OCT 22 1953 / MAY 29 1953											
7		25.46	30		25.76	2nd Half Paid / 1st Half Paid	OCT 22 1953 / MAY 29 1953	13926										
8		25.46	30		25.76	2nd Half Paid / 1st Half Paid	OCT 22 1953 / MAY 29 1953	13927		154.56		154.56						
9		25.46	30		25.76	2nd Half Paid / 1st Half Paid	OCT 22 1953 / MAY 29 1953											
10																		
11		25.46	30		25.76	2nd Half Paid / 1st Half Paid	OCT 22 1953 / MAY 29 1953											
12		25.46	30		25.76	2nd Half Paid / 1st Half Paid	OCT 22 1953 / MAY 29 1953											
13		25.46	30		25.76	2nd Half Paid / 1st Half Paid	OCT 22 1953 / MAY 29 1953											
14		25.46	30		25.76	2nd Half Paid / 1st Half Paid	OCT 22 1953 / MAY 29 1953											
15																		
16																		
17																		
18	119	22.96			22.96	2nd Half Paid / 1st Half Paid	OCT 31 1953 / MAY 29 1953	6857		11.48		11.48						
19	22	4.24			4.24	2nd Half Paid / 1st Half Paid	OCT 31 1953 / MAY 29 1953	14828		2.12		2.12						
20																		
	141 / 128 / 1725	332.72	3.60		336.32					168.16		168.16						

Assessment Roll and Tax List of Real Property in the Town of Sylvan, Cass County, Minnesota, for Taxes for the Year 1952.

Form 5CD (52) WILLIAMS-BATTEN COMPANY, MINNEAPOLIS

	In Whose Name Assessed	To Whom Transferred	Description of Property: Subdivision	Sec. or Lot	Town or Block	Rng.	Number of Acres of Land	No. School District	Individual Real Tax or No.	Individual Personal Tax or No.	True and Full Valuations: Land Exclusive of Structures and Improvements	Buildings and Other Structures	Machinery Permanently Attached to Real Estate	Total True and Full Value	Assessed Valuations: Rural: Homestead Up to $4,000 20%	Rural: Over $4,000 and Non-Homestead 33⅓%	All Other: Homestead Up to $4,000 25%	All Other: Over $4,000 and Non-Homestead 40%	Machinery Permanently Attached to Real Estate 33⅓%	Total Assessed Value	Total Assessed Value as Equalized by the Board of Review	Final Equalized Value
							Acres	Mills			Dollars	Dollars	Dollars	Dollars	Dollars	Dollars	Dollars	Dollars	Dollars	Dollars	Dollars	Dollars
1	Northern Land Co. ~~Albert L. Ward Corporation~~		NE¼ of NE¼	21	133	29	40	918	70		306 / 279			306 / 279	102 / 93					102 / 93		
2	" " "		NW¼ of NE¼				40		"		306 / 279			306 / 279	102 / 93					102 / 93		
3	" " "		SW¼ of NE¼				40		"		306 / 279			306 / 279	102 / 93					102 / 93		
4	" " "		SE¼ of NE¼				40		"		306 / 279			306 / 279	102 / 93					102 / 93		
5																						
6	Albert L. Ward Corporation		NE¼ of NW¼				40		"		306 / 279			306 / 279	102 / 93					102 / 93		
7	Minnesota Power & Light Co. ~~Douglas S. Fowler~~		NW¼ of NW¼				40		"		396 / 360			396 / 360	132 / 120					132 / 120		
8	~~Tom E. + Eileen Mackoff~~		SW¼ of NW¼				40		"		306 / 279	925 / 885		1231 / 1164	427 / 388					427 / 388		
9	Albert L. Ward Corporation		SE¼ of NW¼				40		"		306 / 279			306 / 279	102 / 93					102 / 93		
10																						
11	Northern Land Co. "		NE¼ of SW¼				40		"		306 / 279			306 / 279	102 / 93					102 / 93		
12	~~Douglas S. Fowler~~ ~~Tom E. + Eileen Mackoff~~		NW¼ of SW¼				40		"		315 / 285			315 / 285	105 / 95					105 / 95		
13	Minnesota Power & Light Co.		SW¼ of SW¼				40		"		396 / 360			396 / 360	132 / 120					132 / 120		
14	" "		SE¼ of SW¼				40		"		396 / 360			396 / 360	132 / 120					132 / 120		
15																						
16	Northern Land Co. ~~Albert L. Ward Corporation~~		NE¼ of SE¼				40		"		306 / 279			306 / 279	102 / 93					102 / 93		
17	" " "		NW¼ of SE¼				40		"		306 / 279			306 / 279	102 / 93					102 / 93		
18	Cuyuna Range Power Co.		SW¼ of SE¼				40		"		354 / 321			354 / 321	118 / 107					118 / 107		
19	State of Minnesota		SE¼ of SE¼																			
20																						
							640				4917 / 4476	925 / 885		5892 / 5361	1964 / 1787					1964 / 1787		

Cass County, Minnesota, for Taxes for the Year 1952.

	Sold for Taxes	Valuations by School Districts as Equalized by Department of Taxation: District No. 68 Rate 58 Mills	District No. ..... Rate ..... Mills	District No. ..... Rate ..... Mills	District No. ..... Rate ..... Mills	District No. ..... Rate ..... Mills	Tax including State Homestead ..... Mills	State Tax on Non-Homestead ..... Mills	Special Taxes	Total Taxes		Paid	When Paid	Number of Receipt	March Settlement 1953	June Settlement 1953	Penalty	November Settlement 1953	Penalty	Collections to First Monday in January 1954	Penalty	Delinquent on First Monday in January 1954	Total Delinquent Tax and Penalty	Remarks
		Dollars	Dollars	Dollars	Dollars	Dollars							Month Day Year											
1		102					1968	24		1992	1	PAID IN FULL	APR 1 1953			1992								
2		102					1968	24		1992	2	PAID IN FULL	APR 1 1953	3125		1992								
3		102					1968	24		1992	3	PAID IN FULL	APR 1 1953			1992								
4		102					1968	24		1992	4	PAID IN FULL	APR 1 1953			1992								
5											5													
6	SOLD FOR TAXES	102					1968	24		1992	6	[illegible]	OCT 22 1953	1992										
7				132			2876	30		2906	7	Int. Half Paid	MAY 29 1953	8281		1453		1453						
8		449					8236	96		8332	8	Int. Half Paid	AUG 22 1953 / MAY 29 1953	2381 / 8 [illegible]		4166		4166						
9	SOLD FOR TAXES	102					1968	24		1992	9											1992		
10											10													
11		102					1968	24		1992	11	PAID IN FULL	APR 1 1953	3125		1992								
12		105					2026	24		2050	12	Int. Half Paid	AUG 22 1953 / MAY 29 1953	2781 / 8 [illegible]		1025		1025						
13		132					2546	30		2576	13	Int. Half Paid	OCT 22 1953 / MAY 29 1953	8299 / 8 [illegible]		2576								
14		132					2546	30		2576	14	Int. Half Paid	OCT 22 1953 / MAY 29 1953	8294				2576						
15											15													
16		102					1968	24		1992	16	PAID IN FULL	APR 1 1953	3125		1992								
17		102					1968	24		1992	17	PAID IN FULL	APR 1 1953			1992								
18		118					2276	26		2302	18	Int. Half Paid	OCT 22 1953 / MAY 29 1953	8297 / 8230		1151		1151						
19											19													
20											20													
		1836	132	1964			2876 / 35342 / 38218	452		38670						24316		10271				2984		

ST. VILLAGE OF SYLVAN
CARRIERS STATION
STATION BROOK
CALLED TO ASSESS

Assessment Roll and Tax List of Real Property in the Town of Sylvan, Cass County, Minnesota, for Taxes for the Year 1952.

Form SCD (52) WILLIAMS-BOYD COMPANY, MINNEAPOLIS

	IN WHOSE NAME ASSESSED	TO WHOM TRANSFERRED	DESCRIPTION OF PROPERTY: SUBDIVISION	Sec. or Lot	Town or Block	Rng.	Number of Acres of Land: Acres	Mills	Indicate Homestead Tax or No	Indicate Agricultural Tax or No	No. School District	TRUE AND FULL VALUATIONS: LAND Exclusive of Structures and Improvements	BUILDINGS and Other Structures	MACHINERY Permanently Attached to Real Estate	TOTAL True and Full Value	ASSESSED VALUATIONS: RURAL: Homestead Up to $4,000 20%	Over $4,000 and Non-Homestead 33⅓%	ALL OTHER: Homestead Up to $4,000 25%	Over $4,000 and Non-Homestead 40%	MACHINERY Permanently Attached to Real Estate 33⅓%	TOTAL ASSESSED VALUE	Total Assessed Value as Equalized by the Board of Review	FINAL EQUALIZED VALUE
												Dollars	Dollars	Dollars	Dollars	Dollars	Dollars	Dollars	Dollars	Dollars	Dollars	Dollars	Dollars
	~~Hyrock Pearson~~																						
	~~Henry Torgerson & others~~																						
1	" " "		NE¼ of NE¼	28	138	24	40	1.07				306			306		102				102		
								1.07				279			279		93				93		
2	" " "		NW¼ of NE¼				40					306			306		102				102		
												279			279		93				93		
3	Ole Peterson		SW¼ of NE¼				40		460			340			340	68					68		
												310			310	62					62		
4	Harold Gerhager		SE¼ of NE¼				40		710			306			306		102				102		
	~~Henry Torgerson & others~~											279			279		93				93		
5																							
6	Joseph & Frank Hostovich		NE¼ of NW¼				40		460			265	330		595	119					119		
												240	300		540	108					108		
7	" "		NW¼ of NW¼				40		"			440			440	88					88		
												400			400	80					80		
8	" "		SW¼ of NW¼				40		"			440			440	88					88		
												400			400	80					80		
9	" "		SE¼ of NW¼				40		"			440			440	88					88		
												400			400	80					80		
10																							
11	Ole Peterson		NE¼ of SW¼				40		"			385			385	77					77		
												360			360	72					72		
12	" "		NW¼ of SW¼				40		"			420			420	84					84		
												380			380	76					76		
13	" "		SW¼ of SW¼				40		"			265			265	53					53		
												240			240	48					48		
14	" "		SE¼ of SW¼				40		"			265			265	53					53		
												240			240	48					48		
15	Earl E. Nelson		Part of Lot 1						"			50	110		160	32					32		
												45	100		145	29					29		
16	Georgia A. Johnson		~~NW¼ of SE¼~~				8.50		710			126	246		372		124				124		
												115	224		339		113				113		
17	Arthur C. & Gladys M. Drummond		~~NW¼ of SE¼~~				5.80		460			165	330		495	99					99		
												139	276		415	83					83		
18	Victor & Mabel Cutting		~~SW¼ of SE¼~~				3		"			150	195		345	69					69		
			Part of NE¼ of SW¼ and Field									75	240		315	63					63		
19	L. F. & Grace M. Robbins		SE¼ of SE¼				1.50		710			33	276		309		103				103		
			Part of SW¼ of Lot 1 South of Lake									25	250		275		93				93		
20																							
							496	30				4532	7637		6159	812	5337				7445		
												4120	1480		5600	829	480				1314		

	SOLD FOR TAXES	VALUATIONS BY SCHOOL DISTRICTS AS EQUALIZED BY DEPARTMENT OF TAXATION: District No. 2 Rate 24 Mills	District No. Rate Mills	District No. Rate Mills	District No. Rate Mills	District No. Rate Mills	Tax including State Homestead ..... Mills	State Tax on Non-Homestead 6 2.2 Mills	SPECIAL TAXES	TOTAL TAXES		PAID	WHEN PAID	Number of Receipt	March Settlement 1953	June Settlement 1953	Penalty	November Settlement 1953	Penalty	Collections to First Monday in January 1954	Penalty	Delinquent on First Monday in January 1954	Total Delinquent Tax and Penalty	REMARKS
		Dollars	Dollars	Dollars	Dollars	Dollars	$ cts.	$ cts.	$ cts.	$ cts.			Month Day Year		$ cts.	$ cts.	$ cts.	$ cts.	$ cts.	$ cts.	$ cts.	$ cts.	$ cts.	
1		102					1968	24		1992	1											1992	2191	
2		102					1968	24		1992	2											1992	2191	
3	SOLD FOR TAXES	68					1312			1312	3											1312		
4		102					1968	24		1992	4											1992	2191	
5											5													
6		119					2296			2296	6	2nd Half Paid 1st Half Paid	SEP 16 1953 MAY 29 1953											
7		88					1698			1698	7	2nd Half Paid 1st Half Paid	SEP 16 1953 MAY 29 1953	6837 1321		3683		368						
8		88					1698			1698	8	2nd Half Paid 1st Half Paid	SEP 16 1953 MAY 29 1953											
9		88					1698			1698	9	2nd Half Paid 1st Half Paid	SEP 16 1953 MAY 29 1953											
10											10													
11	SOLD FOR TAXES	79					1524			1524	11											1524		
12	SOLD FOR TAXES	84					1620			1620	12											1620		
13	SOLD FOR TAXES	53					1022			1022	13											1022		
14		53					1022			1022	14											1022		
15		37					618			618	15											618	680	
16		124					2392	28		2420	16	PAID IN FULL	MAY 29 1953	6837		2368								
												1st Half Paid	OCT 23 1953	14829				8784						
17		91					1756			1756	17	1st Half Paid	MAY 29 1953	8149		8784								
18	SOLD FOR TAXES	69					1330			1330	18											1330		
19		103					1986	24		2010	19	2nd Half Paid 1st Half Paid	OCT 23 1953 MAY 29 1953	15995 6877		2010		1005						
20											20													
		7445 1314 8759					28876	124		28000						7998		5178				14424		

ST. WILLIAMS OF SYLVAN
CARLTON TO SYLVAN
STATION BEFORE
CARLTON TO SYLVAN
ADDITIONS

Assessment Roll and Tax List of Real Property in the .....

Form LCD (52)-MILLS-RATE GROUP, MINNEHAHA

IN WHOSE NAME ASSESSED	TO WHOM TRANSFER	OTHER Over $1,000 and Non-Homestead 40%	MACHINERY Permanently Attached to Real Estate 33⅓%	TOTAL ASSESSED VALUE	Total Assessed Value as Equalized by the Board of Review	FINAL EQUALIZED VALUE
		Dollars	Dollars	Dollars	Dollars	Dollars
Geo. W. & Lynnette Price				401		
Ole Peterson				365		
L. D. McLisson				60		
Richard M. & Thorgan Johnson				57		
[illegible]				84		
Julius Peterson				75		
Julian & Mildred King				12		
G.B. & Lorraine Blackford				17		
Fred Deugen				154		
				120		
Larry C. Judd & Cecile C. Judd				59		
				53		
				90		
				81		
				26		
				23		
				61		
				55		

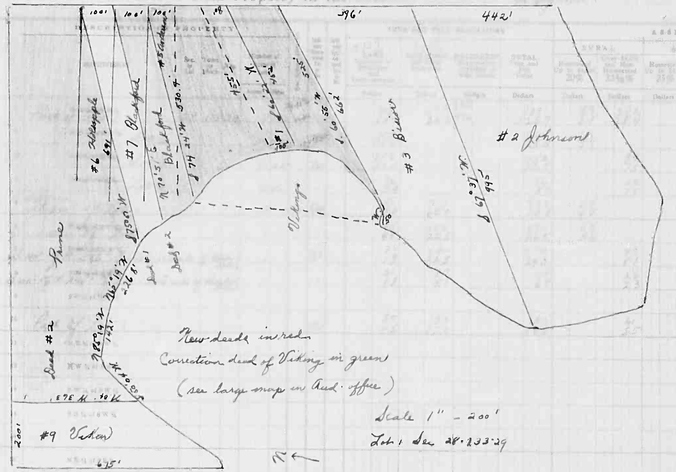

| | | | |

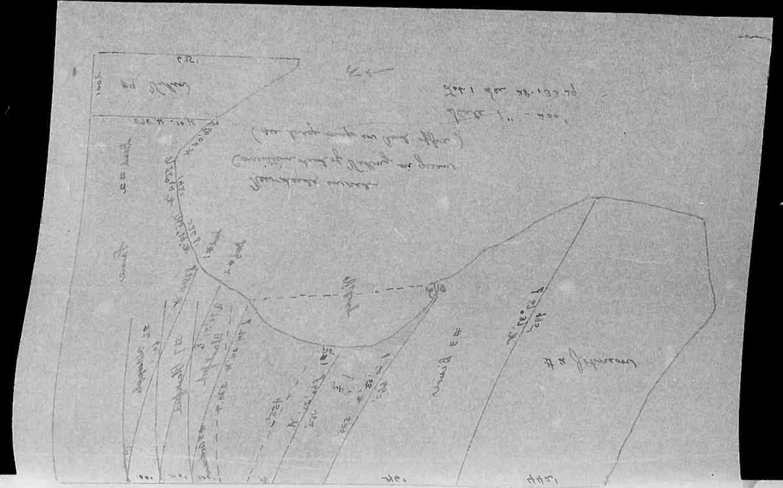

Assessment Roll and Tax List of Real Property in the Town of Sylvan, Cass County, Minnesota, for Taxes for the Year 1952.

Form 1CD (11)

No.	In whose name assessed	To whom transferred	Description of property: Subdivision	Sec. or Lot	Town or Block	Rng.	Number of Acres of Land (Acres / 100ths)	No. School District	Indicate Homestead Yes or No	Indicate Agricultural Yes or No	True and Full Valuations 1946: Land Exclusive of Structures and Improvements (Dollars)	1951: Buildings and Other Structures (Dollars)	Machinery Permanently Attached to Real Estate (Dollars)	Total True and Full Value (Dollars)	Assessed Valuations: Rural: Homestead Up to $4,000 20% (Dollars)	Rural: Over $4,000 and Non-Homestead 33⅓% (Dollars)	All Other: Homestead Up to $4,000 25% (Dollars)	All Other: Over $4,000 and Non-Homestead 40% (Dollars)	Machinery Permanently Attached to Real Estate 33⅓% (Dollars)	Total Assessed Value (Dollars)	Total Assessed Value as Equalized by the Board of Review (Dollars)	Final Equalized Value (Dollars)
1	Geo. W. & Agnes L. Friend		Part of Lot 1 N½ of N E¼	28	133	29	752.15				115 / 165	760 / 852	330 / 936	1381 / 1257	89 / 81	312 / 284				401 / 365		
2	Ole Peterson		N W¼ of N E¼ Lot 2				39.95	40			365 / 280			365 / 280	63 / 57					63 / 57		
3	L. D. McPherson		S W¼ of N E¼ Lot 3				32.25	710			252 / 225			252 / 225		84 / 75				84 / 75		
4	Richard M. & Theresa Johnson		S E¼ of N E¼ Lot 4				2.50	"			36 / 33			36 / 33		12 / 11				12 / 11		
5	Neil W. & Marcella Johnson	Marcel M. Johnson	3 X 200' of Lot 1				3	40			50 / 50	650 / 650		700 / 700	154 / 140					154 / 140		
6	Julian & Mildred Ching		1 ac. N E¼ of N W¼ Lot 1				1	"			40 / 40	225 / 225		265 / 265	59 / 53					59 / 53		
7	E.B. & Lorraine Blackford		100' of N. 396' of Lot 1 in E side of Hatfield N W¼ of N W¼				1	710			20 / 18	250 / 225		270 / 243		90 / 81				90 / 81		
8	Fred Dengen		100' of N. 396' of Lot 1 on E side of Hatfield S W¼ of N W¼				1	"			21 / 18	57 / 51		78 / 69		26 / 23				26 / 23		
9			S E¼ of N W¼																			
10	Harry E. Judd & Cecile B. Judd		Part of Lot 1					710			50 / 15	133 / 120		183 / 165		61 / 55				61 / 55		
11			N E¼ of S W¼																			
12			N W¼ of S W¼																			
13			S W¼ of S W¼																			
14			S E¼ of S W¼																			
15																						
16			N E¼ of S E¼																			
17			N W¼ of S E¼																			
18			S W¼ of S E¼																			
19			S E¼ of S E¼																			
20																						
							186.75				909 / 819	2691 / 2423		3580 / 3242	363 / 331	588 / 529				950 / 860		

Valuations by School Districts as Equalized by Department of Taxation: District No. 40 Rate 19.85 Mills; District No. ..... Rate ..... Mills; District No. ..... Rate ..... Mills; District No. ..... Rate ..... Mills; District No. ..... Rate ..... Mills

No.	Sold for Taxes	Tax including State Homestead ....Mills ($ cts.)	State Tax on Non-Homestead 2.16 Mills ($ cts.)	Special Taxes ($ cts.)	Total Taxes ($ cts.)	Paid	When Paid (Month Day Year)	Number of Receipt	March Settlement 1953 ($ cts.)	June Settlement 1953 ($ cts.)	Penalty ($ cts.)	November Settlement 1953 ($ cts.)	Penalty ($ cts.)	Collections to First Monday in January 1954 ($ cts.)	Penalty ($ cts.)	Delinquent as First Monday in August 1954 ($ cts.)	Total Delinquent Tax and Penalty ($ cts.)	Remarks
1		77.34	.90		78.04	PAID IN FULL	MAY 29 1953	687		78.04								
2	SOLD FOR TAXES	12.16			12.16											12.16		
3		16.20	.18		16.38	2nd Half Paid / 1st Half Paid	OCT 31 1953 / MAY 29 1953	14691 / 8274		8.19		8.19						
4		2.32	.02		2.34	PAID IN FULL	MAY 29 1953	682		2.34								
5		29.70			29.70	PAID IN FULL	MAY 29 1953	8244		29.70								
6		11.38			11.38	PAID IN FULL	MAY 29 1953	8144		11.38								
7		17.36	.20		17.56	PAID IN FULL	APR 1 1953	7100		17.56								
8	SOLD FOR TAXES	5.02	.06		5.08											5.08		
9																		
10		11.76	.14		11.90	2nd Half Paid / 1st Half Paid	OCT 26 1953 / MAY 29 1953	14020 / 8273		5.95		5.95						
11																		
12																		
13																		
14																		
15																		
16																		
17																		
18																		
19																		
20																		
		183.24	1.30		184.54					153.16		14.14				17.24		

Assessment Roll and Tax List of Real Property in the Town of Sylvan

Cass County, Minnesota, for Taxes for the Year 1952.

Form 5CD (52) WILLIAMSON COMPANY, MINNEAPOLIS

In Whose Name Assessed	To Whom Transferred		Description of Property: Subdivision	Sec. or Lot	Town or Block	Rng.	Number of Acres of Land: Acres	Ctns.	No. School District	Individual Homestead Tax or No	Individual Veteran Tax or No	True and Full Valuations: Land Exclusive of Structures and Improvements (10%)	Buildings and Other Structures (10%)	Machinery Permanently Attached to Real Estate	Total True and Full Value	Assessed Valuations: Rural: Homestead Up to $4,000 20%	Rural: Over $4,000 and Non-Homestead 33⅓%	All Other: Homestead Up to $4,000 25%	All Other: Over $4,000 and Non-Homestead 40%	Machinery Permanently Attached to Real Estate 33⅓%	Total Assessed Value	Total Assessed Value as Equalized by the Board of Review	Final Equalized Value
												Dollars	Dollars	Dollars	Dollars	Dollars	Dollars	Dollars	Dollars	Dollars	Dollars	Dollars	Dollars
Adolph & Ethel Stauch		1	NE¼ of NE¼	29	133	29	40		45	770		171			171		57				57		
												156			156		52				52		
Dewey McMann		2	NW¼ of NE¼				40			440		400			400								
												365	50		415	91	83				91		
" "		3	SW¼ of NE¼				40			"		330			330	66					66		
												300			300	60					60		
Adolph Stauch		4	SE¼ of NE¼				40			770		183			183		61				61		
												165			165		55				55		
		5																					
N. H. Lapen Co.		6	NE¼ of NW¼				40			"		306			306		102				102		
												279			279		93				93		
" "		7	NW¼ of NW¼				40			"		306			306		102				102		
												279			279		93				93		
" "		8	SW¼ of NW¼				40			"		306			306		102				102		
												279			279		93				93		
" "		9	SE¼ of NW¼				40			"		306			306		102				102		
												279			279		93				93		
		10																					
Sadie Pierce		11	NE¼ of SW¼ Lot 2				33.50			440		255			255	51					51		
												230			230	46					46		
" "		12	NW¼ of SW¼ Lot 3				44.15			"		340			340	68					68		
												310			310	62					62		
		13	SW¼ of SW¼																				
		14	SE¼ of SW¼																				
		15																					
Grace E. Dymond & Eberman		16	NE¼ of SE¼				40			770		306			306		102				102		
												279			279		93				93		
" "		17	NW¼ of SE¼ Lot 5				42.40			"		303			303		101				101		
												276			276		92				92		
		18	~~SW¼ of SE¼~~																				
" "		19	SE¼ of SE¼ Lot 1				22.10			"		503	301		504		168				168		
												184	275		459		153				153		
		20																					
							507	10				3445	354		3991	276	899				1173		
												3151	338		3489	251	819				1068		

Validations by School Districts as Equalized by Department of Taxation: District No. ..... Rate ..... Mills; District No. ..... Rate ..... Mills; District No. ..... Rate ..... Mills; District No. ..... Rate ..... Mills; District No. ..... Rate ..... Mills; District No. ..... Rate ..... Mills

Sold for Taxes	Dollars	Dollars	Dollars	Dollars	Dollars	Dollars	Tax Including State Homestead ..... Mills	State Tax on Non-Homestead 22½ Mills	Special Taxes	Total Taxes		Paid	When Paid: Month	Day	Year	Number of Receipt	March Settlement 1953	June Settlement 1953	Penalty	November Settlement 1953	Penalty	Collections to First Monday in January 1954	Penalty	Delinquent on First Monday in January 1954	Total Delinquent Tax and Penalty	Remarks
							$ cts.	$ cts.	$ cts.	$ cts.							$ cts.	$ cts.	$ cts.	$ cts.	$ cts.	$ cts.	$ cts.	$ cts.	$ cts.	
SOLD FOR TAXES	57						11.06	12		1112	1	PAID IN FULL	MAY	29	1953			11.12								
												1st Half Paid	OCT	31	1953	6861										
2	91						17.56			1756	2	PAID IN FULL	MAY	29	1953											
												1st Half Paid	OCT	31	1953	859		878		878						
												1st Half Paid	OCT	31	1953	14828										
3	66						12.74			1274	3	1st Half Paid	MAY	29	1953			637		637						
4 SOLD FOR TAXES	61						11.90	14		1190	4	PAID IN FULL	MAY	29	1953	6861		11.90								
5											5															
6	102						19.68	24		1992	6	PAID IN FULL	MAY	15	1953											
7	102						19.68	24		1992	7	PAID IN FULL	MAY	15	1953	5560		2985								
8	102						19.68	24		1992	8	PAID IN FULL	MAY	15	1953											
9	102						19.68	24		1992	9	PAID IN FULL	MAY	15	1953											
10											10															
11 SOLD FOR TAXES	51						9.84			984	11	PAID IN FULL	MAY	29	1953	8145		984								
12	68						13.12			1312	12	PAID IN FULL	MAY	29	1953			1312								
13											13															
14											14															
15											15															
16	102						19.68	24		1992	16	PAID IN FULL	MAY	29	1953											
17	101						19.48	22		1970	17	PAID IN FULL	MAY	29	1953	6875		2240								
18											18															
19	168						32.40	38		3278	19	PAID IN FULL	MAY	29	1953											
20											20															
	276						226.30	206		22836								21391		1445						
	251																									
	1173																									

Assessment Roll and Tax List of Real Property in the Town of Sylvan

Form SCD (52) MILLS-DAYE PRINTING, MINNEAPOLIS

	IN WHOSE NAME ASSESSED	TO WHOM TRANSFERRED	DESCRIPTION OF PROPERTY: SUBDIVISION	Sec. or Lot	Town or Block	Rng.	Number of Acres of Land: Acres	Tenths	No. School District	Indicate Homestead Yes or No	Indicate Agricultural Yes or No	TRUE AND FULL VALUATIONS: LAND Exclusive of Structures and Improvements	BUILDINGS and Other Structures	MACHINERY Permanently Attached to Real Estate	TOTAL True and Full Value	ASSESSED VALUATIONS: RURAL: Homestead Up to $4,000 20%	Over $4,000 and Non-Homestead 33⅓%	ALL OTHER: Homestead Up to $4,000 25%	Over $4,000 and Non-Homestead 40%	MACHINERY Permanently Attached to Real Estate 33⅓%	TOTAL ASSESSED VALUE	Total Assessed Value as Equalized by the Board of Review	FINAL EQUALIZED VALUE
							Acres	Tenths				Dollars	Dollars	Dollars	Dollars	Dollars	Dollars	Dollars	Dollars	Dollars	Dollars	Dollars	Dollars
1	State of Minnesota		Pt. of SW¼ of NE¼	30	133	29																	
2	Minnesota Power & Light Co.		NW¼ of NE¼				40		710			486 / 441			486 / 441		162 / 147				162 / 147		
3	" "		SW¼ of NE¼ Lot 3				28.15		"			15371 / 15371	82056 / 74595	40344	137871 / 116316		45957 / 38772			13448	41327 / 38792		
4	Lloyd & Hulda C. Dunaway		1.25 acres off E½ of NE¼				1.25		"			114 / 102			114 / 102		38 / 34				38 / 34		
5																							
6	Minnesota Power & Light Co.		~~NW¼ of NW¼~~ Lot 2				48		"			528 / 480			528 / 480		176 / 160				176 / 160		
7			NW¼ of NW¼																				
8	" "		SW¼ of NW¼ Lot 5				35.25		"			462 / 420			462 / 420		154 / 140				154 / 140		
9	" "		~~SE¼ of NW¼~~ Lot 1				15		"			198 / 180			198 / 180		66 / 60				66 / 60		
10																							
11			NE¼ of SW¼																				
12			NW¼ of SW¼																				
13			SW¼ of SW¼																				
14			SE¼ of SW¼																				
15																							
16	Sadie Pierce		~~NE¼ of SE¼~~ Lot 9				34.75		42			365 / 240			365 / 240	53 / 48					53 / 48		
17			NW¼ of SE¼																				
18			SW¼ of SE¼																				
19	" "		~~SE¼ of SE¼~~ Lot 10				17		"			135 / 120	280 / 250		415 / 370	83 / 74					83 / 74		
20	State of Minnesota		Lot 3	32	133	29																	
							2.53					3769 / 3360	82336 / 74545	40344	126449 / 113609	136 / 122	37425 / 33885			13448	50989 / 45456		

	SOLD FOR TAXES	VALUATIONS BY SCHOOL DISTRICTS AS EQUALIZED BY DEPARTMENT OF TAXATION: District No. ..... Rate ..... Mills	District No. ..... Rate ..... Mills	District No. ..... Rate ..... Mills	District No. ..... Rate ..... Mills	District No. ..... Rate ..... Mills	District No. ..... Rate ..... Mills	Tax including State Homestead ..... Mills	State Tax on Non-Homestead 22.6 Mills	SPECIAL TAXES	TOTAL TAXES		PAID	WHEN PAID: Month Day Year	Number of Receipt	March Settlement 1953	June Settlement 1953	Penalty	November Settlement 1953	Penalty	Collections to First Monday in January 1954	Penalty	Delinquent on First Monday in January 1954	Total Delinquent Tax and Penalty	REMARKS
		Dollars	Dollars	Dollars	Dollars	Dollars	Dollars	$ cts.	$ cts.	$ cts.	$ cts.					$ cts.	$ cts.	$ cts.	$ cts.	$ cts.	$ cts.	$ cts.	$ cts.	$ cts.	
1												1													
2		162						3124	36		3160	2	2nd Half Paid / 1st Half Paid	OCT 23 1953 / MAY 29 1953	8280 / 13927		1580		1580						
3		41327						7971 16	93 40		8064 56	3	2nd Half Paid / 1st Half Paid	OCT 23 1953 / MAY 29 1953	8280 / 13927		4032 28		4032 28						
4		38						732	08		740	4	PAID IN FULL	MAY 29 1953	8142		740								
5												5													
6		176						3394	40		3434	6	2nd Half Paid / 1st Half Paid	OCT 23 1953 / MAY 29 1953	13927 / 8280		1717		1717						
7												7													
8		154						2970	34		3004	8	2nd Half Paid / 1st Half Paid	OCT 23 1953 / MAY 29 1953	8280 / 13927		1502		1502						
9		66						1274	14		1288	9	2nd Half Paid / 1st Half Paid	OCT 23 1953 / MAY 29 1953	8280 / 13927		644		644						
10												10													
11												11													
12												12													
13												13													
14												14													
15												15													
16		453						1022			1022	16	PAID IN FULL	MAY 29 1953	8145		1022								
17												17													
18												18													
19		483						1600			1600	19	PAID IN FULL	MAY 29 1953	8145		1600								
20												20													
		136 / 4982 / 12459						8123	94 72		8207						4120		4087						

VILLAGE OF SYLVAN
CHERRY LAKE
SYLVAN BEACH
LAND IN TO SYLVAN

Assessment Roll and Tax Roll of Real Property in the

Cass County, Minnesota, for Taxes for the Year 1953.

Form SCD (52) WALSH-DATA COMPANY, MINNEAPOLIS

1947 Sup Plat

Lot 1 Sec. 33-133-29

IN WHOSE NAME ASSESSED	TO WHOM TRANSFERRED
Michael H. & Olga E. Chamberlain	
Joseph Koeppl	(Tract A)
" "	(Tract B)
Edward & Susan Hutchinson	(Tract C)
John A. Johnson & Frieda E. Johnson	(Tract D)
John A. & Frieda Johnson	(Tract E)
Merrill & Lily Noren	(Tract F)
~~Jon H. & Mary Sundstrom~~ State of Illinois	(Tract G)
Julius & Anna Jepperson	(Tract H)
Donald E. & Ella M. Knudtson	(Tract I)
~~Jon H. & Mary Sundstrom~~ State of Illinois	(Tract J)
Donald H. & Doris M. Tiesvold ~~Hugo & Hilda Berwald~~	(Tract K)
Hardy Lake Camp Assn. Inc.	(Tract L)
Hugo & Hilda Berwald	
Edwin & Vernon E. Detroby	(Tract M)
Holdings & Eunice E. Outram	(Tract N)

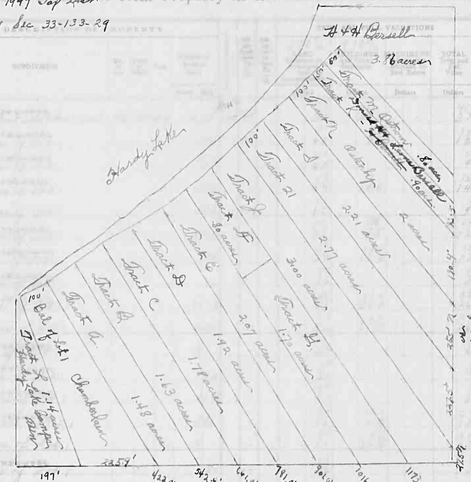

	ASSESSED VALUATIONS						
	RURAL	ALL OTHER		MACHINERY			
	Over $4,000 and Non-Homestead 33⅓%	Homestead Up to $4,000 25%	Over $4,000 and Non-Homestead 40%	Permanently Attached to Real Estate 33⅓%	TOTAL ASSESSED VALUE	Total Assessed Value as Equalized by the Board of Review	FINAL EQUALIZED VALUE
	Dollars	Dollars	Dollars	Dollars	Dollars	Dollars	Dollars
					83 75		
	45 40				45 40		
	13				13		
	53 48				53 48		
	17 15				17 15		
	46 41				46 41		
	64 58				64 58		
	13				13		
	12				12		
	96				96		
	87				87		
	95				95		
	89				89		
	25				25		
	23				23		
	13				13		
	12				12		
	10				10		
	9				9		
	69				69		
	62				62		
	101				101		
	92				92		
	13				13		
	12				12		
SE¼ of SE¼							
	839 755	146 86	146 65	2455 2210	83 75	680 615	

	SOLD FOR TAXES	VALUATIONS BY SCHOOL DISTRICTS AS EQUALIZED BY DEPARTMENT OF TAXATION: District No. ..... Rate ..... Mills	District No. ..... Rate ..... Mills	District No. ..... Rate ..... Mills	District No. ..... Rate ..... Mills	District No. ..... Rate ..... Mills	Tax including State Homestead ..... Mills	State Tax on Non-Homestead 2.2 6 Mills	SPECIAL TAXES	TOTAL TAXES		PAID	WHEN PAID Month Day Year	Number of Receipt	March Settlement 1953	June Settlement 1953	Penalty	November Settlement 1953	Penalty	Collections to First Monday in January 1954	Penalty	Delinquent on First Monday in January 1954	Total Delinquent Tax and Penalty	REMARKS
		Dollars	Dollars	Dollars	Dollars	Dollars	$ cts.	$ cts.	$ cts.	$ cts.					$ cts.	$ cts.	$ cts.	$ cts.	$ cts.	$ cts.	$ cts.	$ cts.	$ cts.	
1		83					16 00			16 00	1	PAID IN FULL	MAY 29 1953	6883		16 00								
2		45					8 68	10		8 78	2	PAID IN FULL	MAY 29 1953	6886		8 78								
3		17					3 28	04		3 32	3	PAID IN FULL	MAY 29 1953			3 32								
4		53					10 22	12		10 34	4	PAID IN FULL	MAY 29 1953	6877		10 34								
5		17					3 28	04		3 32	5	PAID IN FULL	MAY 29 1953	6878		3 32								
6		46					8 88	10		8 98	6	PAID IN FULL	MAY 29 1953			8 98								
7		64					12 34	14		12 48	7	PAID IN FULL	MAY 29 1953	6881		12 48								
8	SOLD FOR TAXES	~~13~~					2 50	02		2 52	8	Forfeited	10-1-53											2.52 Cancelled
9		96					18 52	22		18 74	9	PAID IN FULL	MAY 29 1953	6879		18 74								
10	SOLD FOR TAXES	98					18 90	22		19 12	10	PAID IN FULL	MAY 29 1953	6880		19 12								
11	SOLD FOR TAXES	~~25~~					4 82	06		4 88	11	Forfeited	10-1-53											4.88 Cancelled
12		13					2 50	02		2 52	12											2 52	2 77	
13	SOLD FOR TAXES	10					1 92	02		1 94	13											1 94		
14		69					13 30	16		13 46	14	PAID IN FULL	MAY 29 1953	7882		13 46								
15		101					19 48	22		19 70	15											19 70	21 67	
16		13					2 50	02		2 52	16	PAID IN FULL	MAY 29 1953	8146		2 52								
17											17													
18											18													
19											19													
20											20													
		839 755	146 86	146 65	2455 2210	83 75	147 12	1 50		148 62						112 06						24 46		To 40



Assessment Roll and Tax List of Real Property in the Union of Lyndham

Form SCD (52)

In Whose Name Assessed	To Whom Transferred	Description of Property: Subdivision	Sec. or Lot	Town or Block	Rng.	Number of Acres of Land: Acres	Tenths	No. School District	Indicate Homestead Tax No.	Indicate Agricultural Tax No.	True and Full Valuations: Land Exclusive of Structures and Improvements	Buildings and Other Structures	Machinery Permanently Attached to Real Estate	Total True and Full Value	Assessed Valuations: Rural: Homestead Up to $4,000 20%	Rural: Over $4,000 and Non-Homestead 33⅓%	All Other: Homestead Up to $4,000 25%	All Other: Over $4,000 and Non-Homestead 40%	All Other: Machinery Permanently Attached to Real Estate 33⅓%	Total Assessed Value	Total Assessed Value as Equalized by the Board of Review	Final Equalized Value
						Acres	Tenths				Dollars	Dollars	Dollars	Dollars	Dollars	Dollars	Dollars	Dollars	Dollars	Dollars	Dollars	Dollars
Michael A. & Olga A. Chamberlain		Lot 1 less Rec. 2.5 acres	33	133	29	2.19		40			55	360		415	83					83		
											50	325		375	75					75		
Joseph Koeppel	(Tract A)	NW¼ of NW¼ 1.48 acs of Lot				1.48		70			51	37		88		17				17		
											45	75		120		40				40		
" "	(Tract B)	SW¼ of NW¼ 1.63 acs of Lot 1				1.63		"			51			51		17				17		
											45			45		15				15		
Edward & Johnson Fleckenson	(Tract B)	SW¼ of NW¼ 1.78 acs of Lot 1				1.78		"			48	111		159		53				53		
											44	100		144		48				48		
John A. Johnson & Frieda E. Johnson	(Tract B)	1.92 acs of Lot 1				1.92		"			51			51		17				17		
											45			45		15				15		
John A. & Frieda Johnson	(Tract E)	NW¼ of NW¼ 2.07 acs of Lot 1				2.07		"			55	84		139		46				46		
											48	75		123		41				41		
Merrill & Only Rowe	(Tract F)	NW¼ of NW¼ 1 acs of Lot 1				.80		"			27	165		192		64				64		
											24	150		174		58				58		
~~Tom H. & Mary Goodwin~~ State of Minnesota	(Tract G)	SW¼ of NW¼ 1.70 acs of Lot 1				1.70		"			39			39		13				13		
											36			36		12				12		
Juliet & Anna Stephenson	(Tract H)	SW¼ of NW¼ 2.77 acs of Lot 1				2.77		"			69	220		289		96				96		
											60	200		260		87				87		
Conrad E. & Clara M. Lindblom	(Tract I)	2.21 acs of Lot 1				2.21		"			59	237		296		98				98		
											52	215		267		89				89		
~~Tom & Mary Goodwin~~ State of Minnesota	(Tract J)	NE¼ of NW¼ 3 acs of Lot 1				3		"			70			70		23				23		
											69			69		23				23		
Nonagh M. & Leslie Farwell ~~Hugo & Hilda Lurwell~~	(Tract K)	NW¼ of SW¼ 90 acs of Lot 1				.90		"			39			39		13				13		
											36			36		12				12		
Hardy Lake Camp Assn. Inc.	(Tract L)	NW¼ of SW¼ 1.14 acs of Lot 1				1.14		"			30			30		10				10		
											27			27		9				9		
Hugo & Hilda Lurwell		SE¼ of SW¼ 3.86 acs of Lot 1				3.86		"			96	111		207		69				69		
											86	100		186		62				62		
Edward & Vernon E. Peterby	(Tract N)	2 acs of Lot 1				2		"			57	135		192		64				64		
											51	225		276		92				92		
Aldding T. & Eunice E. Oetman	(Tract M)	NE¼ of SE¼ 80 acs of Lot 1				.80		"			39			39		13				13		
											36			36		12				12		
		NW¼ of SE¼																				
		SW¼ of SE¼																				
		SE¼ of SE¼																				
						30.65					837	1646		2483	83	480				563		
											755	1460		2215	75	615				690		

Cass County, Minnesota, for Taxes for the Year 1952.

	Sold for Taxes	Valuations by School Districts as Equalized by Department of Taxation: District No. Rate ... Mills	District No. Rate ... Mills	District No. Rate ... Mills	District No. Rate ... Mills	District No. Rate ... Mills	District No. Rate ... Mills	Tax including State Homestead ... Mills	State Tax on Non-Homestead 26 22 Mills	Special Taxes	Total Taxes		Paid	When Paid: Month Day Year	Number of Receipt	March Settlement 1953	June Settlement 1953	Penalty	November Settlement 1953	Penalty	Collections to First Monday in January 1954	Penalty	Delinquent on First Monday in January 1954	Total Delinquent Tax and Penalty	Remarks
		Dollars	Dollars	Dollars	Dollars	Dollars	Dollars	$ cts.	$ cts.	$ cts.	$ cts.					$ cts.	$ cts.	$ cts.	$ cts.	$ cts.	$ cts.	$ cts.	$ cts.	$ cts.	
1		83						16 00			16 00	1	PAID IN FULL	MAY 29 1953	6883		16 00								
2		45						8 68	10		8 78	2	PAID IN FULL	MAY 29 1953	6886		8 78								
3		17						3 28	04		3 32	3	PAID IN FULL	MAY 29 1953			3 32								
4		53						10 22	12		10 34	4	PAID IN FULL	MAY 29 1953	6877		10 34								
5		17						3 28	04		3 32	5	PAID IN FULL	MAY 29 1953	6878		3 32								
6		46						8 88	10		8 98	6	PAID IN FULL	MAY 29 1953			8 98								
7		64						12 34	14		12 48	7	PAID IN FULL	MAY 29 1953	6881		12 48								
8	SOLD FOR TAXES	~~13~~						2 50	02		2 52	8	Forfeited	10-17-53											2.52 Cancelled
9		96						18 52	22		18 74	9	PAID IN FULL	MAY 29 1953	6879		18 74								
10	SOLD FOR TAXES	98						18 90	22		19 12	10	PAID IN FULL	MAY 29 1953	6880		19 12								
11	SOLD FOR TAXES	~~25~~						4 82	06		4 88	11	Forfeited	10-17-53											4.88 Cancelled
12		13						2 50	02		2 52	12											2 52	2 77	
13	SOLD FOR TAXES	10						1 92	02		1 94	13											1 94		
14		69						13 30	16		13 46	14	PAID IN FULL	MAY 29 1953	9882		13 46								
15		101						19 48	22		19 70	15											19 70	21 67	
16		13						2 50	02		2 52	16	PAID IN FULL	MAY 29 1953	8146		2 52								
17												17													
18												18													
19												19													
20												20													
		83						147 12	1 50		148 62						112 06						24 16	7 44	
		680																							
		763																							

Assessment Roll and Tax List of Real Property in ——

Form SCD (25) 10-20-50 50M—50,000

IN WHOSE NAME ASSESSED	TO WHOM TRANSFERRED	DESCRIPTION OF PROPERTY	ASSESSED VALUATIONS: OTHER (Over $2,000 and Non-Homestead 40%)	MACHINERY Permanently Attached to Real Estate 33⅓%	TOTAL ASSESSED VALUE	Total Assessed Value as Equalized by the Board of Review	FINAL EQUALIZED VALUE
			Dollars	Dollars	Dollars	Dollars	Dollars
~~Nixon H + Earnest M Nixon~~	(Tract A)				108		
~~Harry M Olsen~~					98		
~~Hilleton B + Hillemine H Horn~~	(Tract				132		
~~Olaf Bjornstad~~	(Tract				120		
~~Ralph E. + L Carmichael~~	Anderson (Trac				11		
~~Olaf Bjornstad~~	(Tract G				10		
~~Hermann Helmquist~~	(Tract F				80		
~~Olaf Bjornstad~~	(Tract E				73		
" "	(Tract H				20		
~~Clifford A + Margaret Channer~~	(Trac				18		
~~Ernest C Wilson~~	(Tract				43		
~~Jacob Lindgren + Anderson~~	(Tract				9		
~~Walter E + M Helmquist~~	H + G Trac				8		
" "	L Tract				6		
~~Olaf Bjornstad~~	—				4		
					4		
					6		
					66		
					60		
					4		
					20		
					18		
					519		
					1193		

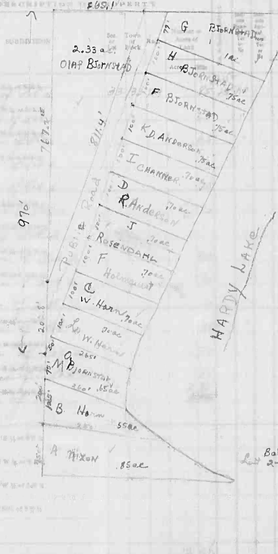

Cass County, Minnesota, for Taxes for the Year 1952.

	SOLD FOR TAXES	VALUATIONS BY SCHOOL DISTRICTS AS EQUALIZED BY DEPARTMENT OF TAXATION: District No. ..... Rate ..... Mills	District No. ..... Rate ..... Mills	District No. ..... Rate ..... Mills	District No. ..... Rate ..... Mills	District No. ..... Rate ..... Mills	Tax including State Homestead ..... Mills	State Tax on Non-Homestead 27.24 Mills	SPECIAL TAXES	TOTAL TAXES		PAID	WHEN PAID (Month Day Year)	Number of Receipt	March Settlement 1953	June Settlement 1953	Penalty	November Settlement 1953	Penalty	Collections to First Monday in January 1954	Penalty	Delinquent on First Monday in January 1954	Penalty	Total Delinquent Tax and Penalty	REMARKS
		Dollars	Dollars	Dollars	Dollars	Dollars	$ cts.	$ cts.	$ cts.	$ cts.					$ cts.	$ cts.	$ cts.	$ cts.	$ cts.	$ cts.	$ cts.	$ cts.	$ cts.	$ cts.	
1		108					2084	24		2108	1	PAID IN FULL	MAY 26 1953	6427		2108									
2		132					2546	30		2576	2													2576	2834
3		11					212	.02		214	3	PAID IN FULL	MAY 29 1953	6882		214									
4		80					1544	18		1562	4	PAID IN FULL	MAY 29 1953	6882		1562									
5		20					386	04		390	5	PAID IN FULL	MAY 29 1953	6882		390									
6		48					926	10		936	6	PAID IN FULL	MAY 29 1953	6877		936									
7		9					174	.02		176	7	PAID IN FULL	MAY 29 1953	6882		176									
8		7					136	.02		138	8	PAID IN FULL	MAY 29 1953			138									
9		4					78	-		78	9	PAID IN FULL	AUG 4 1953	7278				78	.02						
10	SOLD FOR TAXES	4					78	-		78	10	2nd Half Paid 1st Half Paid	MAY 22 1953 MAY 22 1952	12977			39	39							
11	SOLD FOR TAXES	6					116	.02		118	11	PAID IN FULL	MAY 21 1953	12277				118	.01						
12	SOLD FOR TAXES	66					1274	.14		1288	12	PAID IN FULL	FEB 28 1953	12422	1288										
13	SOLD FOR TAXES	4					78	-		78	13	PAID IN FULL	FEB 28 1953		78										
14	SOLD FOR TAXES	20					386	04		390	14	PAID IN FULL	FEB 28 1953	12423	390										
15											15														
16											16														
17											17														
18											18														
19											19														
20											20														
		519					10018	112		10120					1366	5503		235						2576	

Assessment Roll and Tax List of Real Property in the ~~County~~ of Cass

Form SCD (52) [illegible]

In Whose Name Assessed	To Whom Transferred	Description of Property: Subdivision	Sec. or Lot	Town or Block	Rng.	Number of Acres of Land: Acres	Hds.	No. School District	Indicate Agricultural Land Tax or No	True and Full Valuations: Land Exclusive of Structures and Improvements (+10%)	Buildings and Other Structures (+10%)	Machinery Permanently Attached to Real Estate	Total True and Full Value	Assessed Valuations: Rural: Homestead Up to $4,000 20%	Rural: Over $4,000 and Non-Homestead 33⅓%	All Other: Homestead Up to $4,000 25%	All Other: Over $4,000 and Non-Homestead 40%	Machinery Permanently Attached to Real Estate 33⅓%	Total Assessed Value	Total Assessed Value as Equalized by the Board of Review	Final Equalized Value
						Acres	Hds.			Dollars	Dollars	Dollars	Dollars	Dollars	Dollars	Dollars	Dollars	Dollars	Dollars	Dollars	Dollars
Hans H. Stoen & Wife								945													
Mary M. Stoen	(Tract A)	1 85 acs of Lot 2	33	133	29	85	13	70		68	236		304	68	98				98		
Stotter Bot Shelburne & Horn	(Tract B)	2 NW¼ of NE¼ 55 acs of Lot 2				55				44	256		300	44	132				132		
										33	363		396	33	132				132		
Olaf Bjornstad	(Tract C)	3 SW¼ of NE¼ 65 acs of Lot 2				65				30	330		360	30	120				120		
										33			33	33	10				10		
Ralph E. & L. Carmichael & Anderson	(Tract D)	4 SE¼ of NE¼ 70 acs of Lot 2				70				48	192		240	48	80				80		
										44	175		219	44	73				73		
Olaf Bjornstad	(Tract G)	5 75 acs of Lot 2				75				33	27		60	33	20				20		
										30	24		54	30	18				18		
Herman Helmquist	(Tract F)	6 NW¼ of NW¼ 70 acs of Lot 2				70				39	111		150	39	43				43		
										29	100		129	29	43				43		
Olaf Bjornstad	(Tract H)	7 NW¼ of NW¼ 1 acre of Lot 2				1				27			27	27	9				9		
										24			24	24	8				8		
" "	(Tract I)	8 SW¼ of NW¼ 15 acs of Lot 2				15				21			21	21	7				7		
										18			18	18	6				6		
Blifford & Kitty Kennedy & Shelburne	(Tract J)	9 SE¼ of NW¼ 70 acs of Lot 2				70				12			12	12	4				4		
Ethel & [illegible]	(Tract J)	10 70 acs of Lot 2				70				12			12	12	4				4		
Jessie & Edgar Anderson	(Tract K)	11 NW¼ of NW¼ 75 acs of Lot 2				75				18			18	18	6				6		
Walter & [illegible] Johnson	(Tract L)	12 NW¼ of NW¼ 70 acs of Lot 2				70				33	176		209	66	66				66		
" "	(Tract L)									20	160		180	60	60				60		
		13 SW¼ of NW¼ 70 acs of Lot 2				70				12			12	12	4				4		
Olaf Bjornstad		14 NW¼ of NW¼ Balance of Lot				2 83				60			60	20	20				20		
										54			54	18	18				18		
		15																			
		16 NE¼ of SE¼																			
		17 NW¼ of SE¼																			
		18 SW¼ of SE¼																			
		19 SE¼ of SE¼																			
		20																			
						14 85				377	1048		1416	519	478				519		

Cass County, Minnesota, for Taxes for the Year 1952.

	Sold for Taxes	Valuations by School Districts as Equalized by Department of Taxation: District No. ..... Rate ..... Mills	District No. ..... Rate ..... Mills	District No. ..... Rate ..... Mills	District No. ..... Rate ..... Mills	District No. ..... Rate ..... Mills	Tax including State Homestead ..... Mills	State Tax on Non-Homestead 24 2.4 Mills	Special Taxes	Total Taxes	Paid	When Paid	Number of Receipt	March Settlement 1953	June Settlement 1953	Penalty	November Settlement 1953	Penalty	Collections to First Monday in January 1954	Penalty	Delinquent on First Monday in January 1954	Total Delinquent Tax and Penalty	Remarks
		Dollars	Dollars	Dollars	Dollars	Dollars	$ cts.	$ cts.	$ cts.	$ cts.		Month Day Year		$ cts.	$ cts.	$ cts.	$ cts.	$ cts.	$ cts.	$ cts.	$ cts.		
1		108					2084	24		2108	1 PAID IN FULL	MAY 26 1953	6629		2108								
2		132					2546	30		2576	2											2576	2834
3		11					212	.02		214	3 PAID IN FULL	MAY 29 1953	6882		214								
4		80					1544	18		1562	4 PAID IN FULL	MAY 29 1953	6885		1562								
5		20					386	04		390	5 PAID IN FULL	MAY 29 1953	6882		390								
6		48					926	10		936	6 PAID IN FULL	MAY 29 1953	6876		936								
7		9					174	.02		176	7 PAID IN FULL	MAY 29 1953	6882		176								
8		7					136	.02		138	8 PAID IN FULL	MAY 29 1953			138								
9		4					78	-		78	9 PAID IN FULL	AUG 4 1953	12798				78	02					
10	SOLD FOR TAXES	4					78	-		78	10 2nd Half Paid	MAY 22 1953	12797			39	39						
11	SOLD FOR TAXES	6					116	.02		118	11 PAID IN FULL	JUL 21 1953	12871				118	01					
12	SOLD FOR TAXES	64					1274	.14		1288	12 PAID IN FULL	FEB 28 1953	24832	1288									
13	SOLD FOR TAXES	4					78	-		78	13 PAID IN FULL	FEB 28 1953		78									
14	SOLD FOR TAXES	20					386	.04		390	14 PAID IN FULL	FEB 28 1953	24823	390									
15											15												
16											16												
17											17												
18											18												
19											19												
20											20												
		519					10018	112		10130				1366	5562		235					2834	

Assessment Roll and Tax List of Real Property in the Town of Sylvan, Cass County, Minnesota, for Taxes for the Year 1952.

Form 3CD (53) [illegible]

No.	In whose name assessed	To whom transferred	Description of property: Subdivision	Sec. or Lot	Town or Block	Rge.	Number of Acres of Land: Acres	10ths	No. of Land District	Indicates Homestead Tax No.	Indicates Agricultural Tax No.	True and Full Valuations: Land (+10% Exclusive of Structures and Improvements)	Buildings (+10% and Other Structures)	Machinery Permanently Attached to Real Estate	Total True and Full Value	Assessed Valuations: Rural: Homestead Up to $4,000 20%	Rural: Over $4,000 and Non-Homestead 33⅓%	All Other: Homestead Up to $4,000 25%	All Other: Over $4,000 and Non-Homestead 40%	Machinery Permanently Attached to Real Estate 33⅓%	Total Assessed Value	Total Assessed Value as Equalized by the Board of Review	Final Equalized Value
												Dollars	Dollars	Dollars	Dollars	Dollars	Dollars	Dollars	Dollars	Dollars	Dollars	Dollars	Dollars
									4,158														
									13														
1			NE¼ of NW¼	33	133	29																	
2			NW¼ of NE¼																				
	Hardy Lake Camp Resort Inc.		Lot 6 less 278' x 338' x 266.7' x 144.7' of tr.				39.48		Exempt														
4	Ole Peterson		S½ of N½ of NE¼ less Lot 5				35.85		44			120			120	24					24		1162
5	Ole Peterson		Part of Lot 10 N of Hwy 371 less Lot 1 & S of N line of Lot 10				1.30		"			10			10	2					2		
6	A. J. Stark		NE¼ of NW¼				40		"			310			310	62					62		
7	Ole Peterson		~~NW¼ of NW¼~~ Lot 3				39.75		"			280			280	56					56		1196
8	" "		278' x 338' x 266.7' x 144.7' of tr. 6 less 33' x 338' x 266.7' x 144.7' of tr. 6				2.42		710			390			390	78					78		1504
9	John O. Ferris		NW¼ of NW¼ Lot 3									355			355	71					71		
10	Ole Peterson		S½ of N½ of NW¼ Lot 5				56.30		44			50	120	133	183			61			61		
11	Gordon K. Rasmussen		B. 2 acres of 4 acres on S.E. cor. of Lot 4				2		"			65			165			55			55		1190
12	Alger-Rudd Peterson		Lot 3 less 2 acres in S.E. cor.				35.75		710			490		1485	1985	397					397		7658
13	Morris B. Rasmussen		W 2 acres in S.E. cor. of Lot 1				2		"			445	1360		1805	361					361		
14	Gordon K. Rasmussen		~~NW¼ of NW¼~~ 5.90 acres in N.E. cor. Lot 10 less 1.9 acres				4		44			40			40	8					8		154
15	A. J. & Ethel Stark		~~NW¼ of NW¼~~ Lot 10 less 5.90 acres in N.E. cor.				20		"			35			35	7					7		
16	L. H. Rasmussen		In N.E. cor. of Lot 10				1		"			195			195			66			66		1274
17	M. K. Rasmussen		N½ of S½ of SE¼ Lot 8				17.35		"			180			180			60			60		212
18	Ole Peterson & Adolph Stark		NW¼ of SE¼				40		"			33			33			11			11		
19	Gordon Rasmussen		~~SW¼ of SW¼~~ Lot 11				25.50		"			30			30			10			10		618
20	" "		SE¼ of SW¼ Lot 12				18.75		"			160	32		192	32					32		
	Lewis J. Miller		Approx. 12 acres of Lot 16				12		710			90	75		165	29					29		502
							993.96					130			130	26					26		
												120			120	24					24		
												20			20	4					4		78
												170			170	34					34		656
												155			155	31					31		
												130			130	26					26		
												120			120	24					24		
												195			195	39					39		
												175			175	35					35		752
												145			145	29					29		
												130			130	26					26		560
												93			93			31			31		
												84			84			28			28		
												360			360			120			120		1546
												33 64	1685	1391	4372	786	169	153			1108 45		
																610							

Cass County, Minnesota, for Taxes for the Year 1952.

No.	Sold for Taxes	Valuations by School Districts as Equalized by Department of Taxation: District No. ..... Rate ..... Mills	District No. 14 Rate 47.78 Mills	District No. ..... Rate ..... Mills	District No. ..... Rate ..... Mills	District No. ..... Rate ..... Mills	District No. ..... Rate ..... Mills	Tax Including State Tax on Homestead ..... Mills	State Tax on Non-Homestead 23.6 Mills	Special Taxes	Total Taxes		Paid	When Paid	Number of Receipt	March Settlement 1953	First Settlement 1953	Penalty	November Settlement 1953	Penalty	Collections to First Monday in January 1954	Penalty	Delinquent on First Monday in January 1954	Total Delinquent Tax and Penalty	Remarks
		Dollars	Dollars	Dollars	Dollars	Dollars	Dollars	$ cts.	$ cts.	$ cts.	$ cts.			Month Day Year		$ cts.	$ cts.	$ cts.	$ cts.	$ cts.	$ cts.	$ cts.	$ cts.	$ cts.	
1												1			121										
2												2													
3												3													
4	SOLD FOR TAXES	#24						462			462	4												1162	
5	SOLD FOR TAXES	#2						38			38	5	PAID IN FULL	MAY 29 1953	6661		38								
6	SOLD FOR TAXES	#62						1196			1196	6												1196	
7	SOLD FOR TAXES	#78						1504			1504	7												1504	
8		61						1276	14		1290	8	PAID IN FULL	MAY 29 1953	6884		1290								
9	SOLD FOR TAXES	#397						7658			7658	9												7658	
10	SOLD FOR TAXES	#8						154			154	10												154	
11	SOLD FOR TAXES	66						1274	14		1288	11												1288	
12		11						212	.02		214	12	PAID IN FULL	MAY 29 1953	6741		214								
13	SOLD FOR TAXES	#32						618			618	13												618	
14	SOLD FOR TAXES	#26						502			502	14	PAID IN FULL	MAY 29 1953	6861		502								
15	SOLD FOR TAXES	#4						78			78	15												78	
16	SOLD FOR TAXES	#34						656			656	16												656	
17	SOLD FOR TAXES	#26						502			502	17	PAID IN FULL	FEB 11 1953	1587	502									
18	SOLD FOR TAXES	#39						752			752	18												752	
19	SOLD FOR TAXES	#29						560			560	19												560	
20		31						598	.08		606	20	PAID IN FULL	MAY 29 1953	6849		606								
		#761																							
		169						17940	38		17978					502	2560							14920	
		930																							

ST. VILLAGE OF SYLVAN
132-29
133-29
GARLSON'S SYLVAN
STATE FU BRANCH
133-30
LAND & ABSTRACTS
SALD'N TO SYLVAN

Assessment Roll and Tax List of Real Property in the Town of Sylvan, Cass County, Minnesota, for Taxes for the Year 1952.

Form 5CD (53)

Line	In Whose Name Assessed	To Whom Transferred	Description of Property: Subdivision	Sec. or Lot	Town or Block	Rng.	Number of Acres of Land: Acres	100ths	No. School District	Individual Homestead Tax No.	Individual Agricultural Tax No.	True and Full Valuations: 110% Land Exclusive of Structures and Improvements (Dollars)	110% Buildings and Other Structures (Dollars)	Machinery Permanently Attached to Real Estate (Dollars)	Total True and Full Value (Dollars)	Assessed Valuations: Rural: Homestead Up to $4,000 20% (Dollars)	Rural: Over $4,000 and Non-Homestead 33⅓% (Dollars)	All Other: Homestead Up to $4,000 25% (Dollars)	All Other: Over $4,000 and Non-Homestead 40% (Dollars)	All Other: Machinery Permanently Attached to Real Estate 33⅓% (Dollars)	Total Assessed Value (Dollars)	Total Assessed Value Equalized by the Board of Review (Dollars)	Final Equalized Value (Dollars)
1			NE¼ of NE¼	1	133	30																	
2			NW¼ of NE¼																				
3			SW¼ of NE¼																				
4			SE¼ of NE¼																				
5	Alvin O. Johnson 1/3 Adolph Hagen 1/3 John Hagen 1/3 Harland A. Lemmen 1/3 Clarence A. Lemmen 1/3		Lot 1				55	50		70		222 201			222 201		74 67					27 67	
6			NE¼ of NW¼																				
7			NW¼ of NW¼																				
8			SW¼ of NW¼																				
9			SE¼ of NW¼																				
10																							
11			NE¼ of SW¼																				
12			NW¼ of SW¼																				
13			SW¼ of SW¼																				
14			SE¼ of SW¼																				
15																							
16			NE¼ of SE¼																				
17			NW¼ of SE¼																				
18			SW¼ of SE¼																				
19			SE¼ of SE¼																				
20																							
							55	50				222 201			222 201		74					27 67	

Valuations by School Districts as Equalized by Department of Taxation

Line	Sold for Taxes	District No. ..... Rate ..... Mills: Dollars	District No. 2 Rate 22.6 Mills: Dollars	District No. ..... Rate ..... Mills: Dollars	District No. ..... Rate ..... Mills: Dollars	District No. ..... Rate ..... Mills: Dollars	District No. ..... Rate ..... Mills: Dollars	Tax including State Income ..... Mills: $ cts.	State Tax on Non-Homestead 22.6 Mills: $ cts.	Special Taxes: $ cts.	Total Taxes: $ cts.	Paid	When Paid: Month	Day	Year	Number of Receipt	March Settlement 1953: $ cts.	June Settlement 1953: $ cts.	Penalty: $ cts.	November Settlement 1953: $ cts.	Penalty: $ cts.	Collections to First Monday in January 1954: $ cts.	Penalty: $ cts.	Delinquent as First Monday in January 1954: $ cts.	Total Delinquent Tax and Penalty: $ cts.	Remarks
1																											
2																											
3																											
4																											
5	Sold for Taxes		74					14 28	16		14 44														14 44		
6																											
7																											
8																											
9																											
10																											
11																											
12																											
13																											
14																											
15																											
16																											
17																											
18																											
19																											
20																											
			74					14 28	16		14 44														14 44		

AFFIDAVIT OF SYLVAN
CARLYON'S SYLVAN
SYLVAN BEFORE
LAND & ALLOTS
ADDED TO SYLVAN

Assessment Roll and Tax List of Real Property in the Town of Sylvan

Cass County, Minnesota, for Taxes for the Year 1952.

Form SCD (52) [illegible]

	In Whose Name Assessed	To Whom Transferred	Description of Property: Subdivision	Sec. or Lot	Town or Block	Rng.	Number of Acres of Land: Acres	Hdths.	No. School District	Individual Homestead Tax or No.	Individual Agricultural Tax or No.	True and Full Valuations: Land Exclusive of Structures and Improvements (+10%)	Buildings and Other Structures (+10%)	Machinery Permanently Attached to Real Estate	Total True and Full Value	Assessed Valuations: Rural: Homestead Up to $4,000 20%	Rural: Over $4,000 and Non-Homestead 33⅓%	All Other: Homestead Up to $4,000 25%	All Other: Over $4,000 and Non-Homestead 40%	Machinery Permanently Attached to Real Estate 33⅓%	Total Assessed Value	Total Assessed Value as Equalized by the Board of Review	Final Equalized Value
												Dollars	Dollars	Dollars	Dollars	Dollars	Dollars	Dollars	Dollars	Dollars	Dollars	Dollars	Dollars
133-29	State of Minnesota		1 ~~N ½ of N ½~~ Lot 1	2	13	30			29														
	State of Minnesota		2 ~~N W ¼ of N E ¼~~ Lot 2						4														
	State of Minnesota		3 S W ¼ of N E ¼																				
	State of Minnesota		4 S E ¼ of N E ¼																				
			5																				
133-30	State of Minnesota		6 ~~N E ¼ of N W ¼~~ Lot 3																				
	State of Minnesota		7 ~~N W ¼ of N W ¼~~ Lot 4																				
	State of Minnesota		8 S W ¼ of N W ¼																				
	State of Minnesota		9 S E ¼ of N W ¼																				
			10																				
	Wm. P. Robertson		11 ~~N E ¼ of S W ¼~~ Lot 6				34			710		130	935		1065		355				355		
	" "		12 N W ¼ of S W ¼				40			"		119	150		269		323				323		
	" "		13 ~~S W ¼ of S W ¼~~ Lots 5 & 6 less 1 ac.				44.25			"		240			240		80				80		
			14 S E ¼ of S W ¼									29			29		97				97		
			15									64			264		88				88		
	Wm. R. & Irene L. Parker		16 1 acre of Lot 5				1			"		55	359		414		138				138		
			17									50	325		375		125				125		
	~~Elmer C. Erickson~~	State of Minnesota	18 ~~N E ¼ of S E ¼~~ Lot 8 less Sylvan Park				25.60			"		156			156		52				52		
	~~"~~ "	State of Minnesota	19 ~~N E ¼ of S E ¼~~ Lot 7 " "				41.0			"		141			141		47				47		
												162			162		54				54		
			18 S W ¼ of S E ¼									147			147		49				49		
			19 S E ¼ of S E ¼																				
			20																				
							201.85					1038 967	1234 1175		2272 2136		774 712				774 712		

Validations by School Districts as Equalized by Department of Taxation

	Sold for Taxes	District No. ..... Rate ..... Mills	District No. 34 Rate 60.0 Mills	District No. ..... Rate ..... Mills	District No. ..... Rate ..... Mills	District No. ..... Rate ..... Mills	District No. ..... Rate ..... Mills	Tax Including State Homestead ..... Mills	State Tax on Non-Homestead @ 22 Mills	Special Taxes	Total Taxes	Paid	When Paid	Number of Receipt	March Settlement 1953	June Settlement 1953	Penalty	November Settlement 1953	Penalty	Collections to First Monday in January 1954	Penalty	Delinquent on First Monday in January 1954	Total Delinquent Tax and Penalty	Remarks
		Dollars	Dollars	Dollars	Dollars	Dollars	Dollars	$ cts.	$ cts.	$ cts.	$ cts.		Month Day Year		$ cts.	$ cts.	$ cts.	$ cts.	$ cts.	$ cts.	$ cts.	$ cts.	$ cts.	
1																								
2																								
3																								
4																								
5																								
6																								
7																								
8																								
9																								
10																								
11		#213 ~~355~~	Abate #5552					7108 ~~6948~~	~~80~~		7108 ~~6923~~	2nd Half Paid	OCT 3 1 1953			2054 —		2054 —					28.20 Abated
12		1st Half Paid	MAY 2 1953					1027			1027	1st Half Paid	MAY 2 1953	4836		514 —		514 —					6.96 "
13		H 53 ~~84~~	" "					~~7948~~ 7028	~~80~~		~~7028~~ 7028	2nd Half Paid	OCT 3 1 1953	6707									7.72 "
14		1st Half Paid	MAY 2 1953					1030			1030	1st Half Paid	MAY 2 1953			560 —		560 —					
15		H 58 ~~97~~	" "					~~1842~~ 1842	~~22~~		~~1842~~ 1842	2nd Half Paid	OCT 3 1 1953										
16												Balance Paid	OCT 3 1 1953	4124									
17													MAY 2 1953	6100									
18																1346 —		1346 —					
19																							
20																							
	SOLD FOR TAXES	138						2662	30		2692												
	SOLD FOR TAXES	527						1002	12		1014	Forfeited	10-1-53										10.14 Canc.
	SOLD FOR TAXES	54	Court					1042	12		1054	Forfeited	10-1-53										10.54 "
		724						15122	176		15298					4471		4471					63.56

VILLAGE OF SYLVAN PARK
CARLSON'S SYLVAN PARK
SYLVAN BEACH
BADGER TO SYLVAN BEACH

Assessment Roll and Tax List of Real Property in the Town of Sylvan, Cass County, Minnesota, for Taxes for the Year 1952.

Form 3CD (33) [illegible]

In Whose Name Assessed	To Whom Transferred	Description of Property: Subdivision	Sec. or Lot	Town or Block	Rng.	Number of Acres of Land: Acres	100ths	No. School District	Indexed Homestead Tax No.	Indexed Applicant Tax No.	True and Full Valuations: Land Exclusive of Structures and Improvements (+10%)	Buildings and Other Structures (+10%)	Machinery Permanently Attached to Real Estate	Total True and Full Value	Assessed Valuations: Rural: Homestead Up to $4,000 20%	Rural: Over $4,000 and Non-Homestead 33⅓%	All Other: Homestead Up to $4,000 25%	All Other: Over $4,000 Non-Homestead 40%	Machinery Permanently Attached to Real Estate 33⅓%	Total Assessed Value	Total Assessed Value as Equalized by the Board of Review	Final Equalized Value
						Acres	100ths				Dollars	Dollars	Dollars	Dollars	Dollars	Dollars	Dollars	Dollars	Dollars	Dollars	Dollars	Dollars
Orville F. & Rose M. Ruckdeschel		1 NE¼ of NE¼ Lot 1	3	133	30	38	84		710		85			85		85				85		
" "	"	2 NW¼ of NE¼ Lot 2				38	50		"		231			231		77				77		
State of Minnesota		3 SW¼ of NE¼									231			231		77				77		
State of Minnesota		4 SE¼ of NE¼									210			210		70				70		
		5																				
Orville F. & Rose M. Ruckdeschel		6 ~~NE¼ of NW¼~~ Lot 3				38	14		710		252			252		84				84		
" "	"	7 NW¼ of NW¼ Lot 4				37	78		"		228			228		76				76		
" "	"	8 SW¼ of NW¼				40			"		237			237		79				79		
" "	"	9 SE¼ of NW¼				40			"		216			216		72				72		
		10									408	126		534		178				178		
Frank Swanson		11 NE¼ of SW¼				40			710		371	115		486		162				162		
" "		12 NW¼ of SW¼				40			"		222			222		74				74		
		13									201			201		67				67		
Leslie E. & Rose M. Kletty		14 SW¼ of SW¼				40			710		105			105		35				35		
" "	"	15 SE¼ of SW¼				40			"		213			213		71				71		
		16									192			192		64				64		
State of Minnesota		17 NE¼ of SE¼									309	606		915	183					183		
State of Minnesota		18 NW¼ of SE¼									440	550		990	166					166		
State of Minnesota		19 SW¼ of SE¼									130			130	24					24		
State of Minnesota		20 SE¼ of SE¼									120			120	24					24		
		21																				
		22				393	76				2394 / 2154	1297 / 1165		3706 / 3319	209 / 190	883 / 825				896 / 815		

Validations by School Districts as Equalized by Department of Taxation

Sold for Taxes	District No. 1 Rate 94.15 Mills	District No. 2 Rate 94.15 Mills	District No. 3 Rate ..... Mills	District No. 4 Rate ..... Mills	District No. 5 Rate ..... Mills	District No. 6 Rate ..... Mills	Tax including State Homestead ..... Mills	State Tax on Non-Homestead @ 2 Mills	Special Taxes	Total Taxes		Paid	When Paid: Month	Day	Year	Number of Receipt	March Settlement 1953	June Settlement 1953	Penalty	November Settlement 1953	Penalty	Collections to First Monday in January 1954	Penalty	Delinquent on First Monday in January 1954	Total Delinquent Tax and Penalty	Remarks
	Dollars	Dollars	Dollars	Dollars	Dollars	Dollars	$ cts.	$ cts.	$ cts.	$ cts.							$ cts.	$ cts.	$ cts.	$ cts.	$ cts.	$ cts.	$ cts.	$ cts.	$ cts.	
1 SOLD FOR TAXES	85						1640	20		1660	1													1660		
2 SOLD FOR TAXES	77						1486	18		1504	2													1504		
3											3															
4											4															
5											5															
6 SOLD FOR TAXES	84						1620	18		1638	6													1638		
7 SOLD FOR TAXES	79						1524	18		1542	7													1542		
8 SOLD FOR TAXES	178						3434	40		3474	8													3474		
9 SOLD FOR TAXES	74						1428	16		1444	9													1444		
10											10															
11	39						752	08		760	11													760		
12	71						1370	16		1386	12	2nd Half Paid	OCT 31	1953	6757									1326		
13	183						3530			3530	13	1st Half Paid	MAY 29	1953			1765	1765								
14	26						502			502	14	2nd Half Paid	OCT 31	1953	4770		251	251								
15											15	1st Half Paid	MAY 29	1953												
16											16															
17											17															
18											18															
19											19															
20											20															
	209 / 687 / 896						17286	154		17440								2016		2016				13240		

VILLAGE OF SYLVAN
CARLSON'S SYLVAN PARK
SYLVAN BEACH
LAND & ABSTRACTS
BAUDIN TO SYLVAN
132-29
133-29
133-30

Assessment Roll and Tax List of Real Property in the Town of Sylvan, Cass County, Minnesota, for Taxes for the Year 1952.

Form 3CD (32) Wilkins-Rogers, Minneapolis

	IN WHOSE NAME ASSESSED	TO WHOM TRANSFERRED	DESCRIPTION OF PROPERTY: SUBDIVISION	Sec. or Lot	Town or Block	Rge.	Number of Acres of Land (Acres / 100ths)	No. School District	Indicate Homestead Tax or No	Indicate Agricultural Tax or No	TRUE AND FULL VALUATIONS: LAND Exclusive of Structures and Improvements	BUILDINGS and Other Structures	MACHINERY Permanently Attached to Real Estate	TOTAL True and Full Value	ASSESSED VALUATIONS: RURAL: Homestead Up to $4,000 20%	Over $4,000 and Non-Homestead 33⅓%	ALL OTHER: Homestead Up to $4,000 25%	Over $4,000 and Non-Homestead 40%	MACHINERY Permanently Attached to Real Estate 33⅓%	TOTAL ASSESSED VALUE	Total Assessed Value Equalized by the Board of Review	FINAL EQUALIZED VALUE
											110%	110%										
											Dollars	Dollars	Dollars	Dollars	Dollars	Dollars	Dollars	Dollars	Dollars	Dollars	Dollars	Dollars
1	Allen & Ethel Rogers		NE¼ of NW¼ Lot 1	4	133	30	37.60		4		185			185	37					37		
2											170			170	24					24		
3	Harold A Dorsey		NW¼ of NW¼ Lot 2				37.59		7	0	123			123		41				41		
4											111			111		37				37		
5	Allen & Ethel Rogers		SW¼ of NE¼				40		4		130			130	26					26		
6											120			120	24					24		
7	" "		SE¼ of NE¼				40				230			230	46					46		
8											210			210	42					42		
9	Chas. L & Mae. L Horn		S 115' of N 530' of Lot 4				1		7	0	50			50		10				10		
10											45	336		381		115				115		
11	Harold A. Dorsey		NE¼ of NW¼				37.58		"		160			160		59				59		
12											147			147		49				49		
13	Rupert & Ella A Potter		200' of W 330' of S 1/2 of S 1/2 of NW¼ of NW¼ Lot 3				12.60		"		710	300		1010		151				151		
14			Lot 4 less S 225' of W 530' & less W 1 rod								75	200		275		25				25		
15	Donald R Farmer		SW¼ of NW¼	8			18.50		"		138			138		46				46		
16			Lots 6 thru 9 of Blk 1								126			126		42				42		
17	Harold A Dorsey		SE¼ of NW¼				40		"		120			120		40				40		
18	Helen L. Farmer		S 660' of Lot 5				20		"		396	342		738		132				132		
19											660	220		880		220				220		
20	Allen E. & Ethel E. Rogers		NE¼ of SW¼				40		4		180			180	36					36		
21											160			160	32					32		
22	" "		NW¼ of SW¼				40		"		180			180	36					36		
23											160			160	32					32		
24	Harold A. Dorsey		SW¼ of SW¼				40		7	0	120			120		40				40		
25											120			120		40				40		
26	Allen E. & Ethel E. Rogers		SE¼ of SW¼				40		4		320	270		590	118					118		
27											200	335		535	107					107		
28	Dr. R & Elma E. Mc. Clure		N 100' of Lot 4				1.10		7	0	50	61		111		33				33		
29											50	69		119		33				33		
30	Louis E. & Rose M. Fietz		SE¼ of SE¼				40		4		120			120	24					24		
31											120			120	24					24		
32	Allen & Ethel Rogers		NW¼ of SE¼				40		"		255			255	51					51		
33											230			230	46					46		
34	Allen E. & Ethel E. Rogers		SW¼ of SE¼				40		"		380			380	76					76		
35											345			345	69					69		
36	Louis E. & Rose M Fietz		SE¼ of SE¼				40		"		435			435	87					87		
37											430			430	86					86		
38	Leroy L. McClay		S 115' of N 415' of Lot 4				1.60		7	0	56	214		270		90				90		
39											246	195		441		82				82		
40	Harold L Farmer		Lot 4 less N 700'				60.67				3441	1613		5054	547	773				1320		
41											1336	1093		1429	110	883				1677		

	SOLD FOR TAXES	VALUATIONS BY SCHOOL DISTRICTS AS EQUALIZED BY DEPARTMENT OF TAXATION: District No. / Rate / Mills	District No. / Rate / Mills	District No. / Rate / Mills	District No. / Rate / Mills	District No. / Rate / Mills	Tax including State Homestead ... Mills	State Tax on Non-Homestead 6 / 22 Mills	SPECIAL TAXES	TOTAL TAXES		PAID	WHEN PAID	Number of Receipt	March Settlement 1953	May Settlement 1953	Penalty	November Settlement 1953	Penalty	Collections to First Monday in January 1954	Penalty	Delinquent as First Monday in January 1954	Total Delinquent Tax and Penalty	REMARKS
		Dollars	Dollars	Dollars	Dollars	Dollars	$ cts.	$ cts.	$ cts.	$ cts.			Month Day Year		$ cts.	$ cts.	$ cts.	$ cts.	$ cts.	$ cts.	$ cts.	$ cts.	$ cts.	
1	SOLD FOR TAXES	437					714			714	1												714	
2	SOLD FOR TAXES	41					790	10		800	2	PAID IN FULL	OCT 28 1953	14527				8.00	.08					
3	SOLD FOR TAXES	426					502			502	3												502	
4	SOLD FOR TAXES	446					888			888	4												888	
5		147					2450	28		2478	5	PAID IN FULL	APR 28 1953	8771		24.78								
6	SOLD FOR TAXES	54					1242	12		1254	6	PAID IN FULL	OCT 28 1953	14529				12.54	.37					
7		158	17 Farmer 47 Homestead 96 Homestead				3048	36	3.57 (1.86) (1.86)	3084	7	Balance Paid Part Paid	JUL 21 1953	11226				19.86						
													MAY 29 1953	8511		16.28								
												Balance Paid Part Paid	JUL 21 1953	11556				4.47						
													MAY 29 1953	8513		4.49								
8		46					888	10		898	8													
9	SOLD FOR TAXES	44					848	10		858	9	PAID IN FULL	OCT 28 1953	14521				8.51	.30					
10	SOLD FOR TAXES	132					2546	30		2576	10	PAID IN FULL	MAY 29 1953	7504		25.76								
11	SOLD FOR TAXES	436					694			694	11												694	
12		436					694			694	12	PAID IN FULL	OCT 6 1953	13297				6.94	.24					
13	SOLD FOR TAXES	44					848	10		858	13												858	
14		118					2276			2276	14	Half Paid Half Paid	OCT 2 1953	14099				5.68					2276	2504
													MAY 29 1953	8518		3.60								
15		37					714	.08		722	15													
16	SOLD FOR TAXES	426					502			502	16	Half Paid Half Paid	OCT 3 1953	14775				2.51						
													MAY 29 1953	6752		2.51								
17	SOLD FOR TAXES	457					984			984	17												984	
18		476					1466			1466	18												1466	1613
19		495					1832			1832	19	Half Paid Half Paid	OCT 3 1953	14775				9.16						
													MAY 29 1953	6769		9.16								
20		90					1736	20		1756	20												1756	1932
		547																						
		773					2546	1.94		2536						87.29		67.07					1016	
		1320																						

Form 133-29 — WILLARD OF SYLVAN

Form 133-30 — CARLSON'S SYLVAN PARK, SYLVAN BEACH, BRAINERD TO SYLVAN

Assessment Roll and Tax List of Real Property in the Town of Sylvan, Cass County, Minnesota, for Taxes for the Year 1952.

Form 5CD (52) WILLIAMS PRINT, MINNEAPOLIS

In whose name assessed	To whom transferred	Description of property	Acres	Sec.	Twp.	Range	Value of land	Value of buildings and other structures	Machinery permanently attached to real estate	Total true and full value	Rural: Homestead Up to $4,000 20%	Rural: Over $4,000 and Non-Homestead 33⅓%	All other: Homestead Up to $4,000 25%	All other: Over $4,000 and Non-Homestead 40%	All other: Machinery Permanently Attached to Real Estate 33⅓%	Total assessed value	Total assessed value equalized by State Board of Review	Final equalized value
							Dollars	Dollars	Dollars	Dollars	Dollars	Dollars	Dollars	Dollars	Dollars	Dollars	Dollars	Dollars
Carroll & Gwenda L. Patton (E 350 of W 710 of S 1/2 of S 1/2)	Home						5210											
Twp. of Sylvan, Mun. Fairview & Village of Pelican			3.5				1350											
Earl & Edith M. Elliott		East ½						356		356		137				137		
Harriet B. Deraeuf		Lot 2						325		325		125				125		
Edward J. Dorsey										18		6				6		
Carroll & Gwenda L. Patton		Lots 3 & 4								15		5				5		
Rupert & Lila A. Patton		All E of hwy						330		330	99					99		
Carroll & Gwenda L. Patton		Part of Lots						300		300	90					90		
Harriet B. Deraeuf								592		592		178				178		
								545		545		163				163		
"	"							354		354		118				118		
								321		321		107				107		
								275		275		93				93		
"	"							249		249		83				83		
"	"	SW¼ of NW¼	40					288		288		96				96		
								261		261		87				87		
"	"	SE¼ of NW¼						372		372		124				124		
								339		339		113				113		
Rupert & Lila A. Patton		The part of Lot 1 lying N. of E & W. except part N. of extension of E & W. quarter line, except 5.00 thereof, Lot 2						60		60		22				22		
								60		60		20				20		
Sec. State Bank, Pelican State of Minnesota		NE¼ of SW¼	40					231		231		77				77		
								210		210		70				70		
Paul O. Berglund		NW¼ of SW¼	40					354		354		118				118		
								321		321		107				107		
N. W. Paper Co.		SW¼ of SW¼	40					396		396		132				132		
								360		360		120				120		
Sec. State Bank, Pelican State of Minnesota		SE¼ of SW¼	40					198		198		66				66		
								180		180		60				60		
Helen A. Farmer		Part of Lot 1 lying N. of E & W. quarter line	3.05					85		85		16				16		
								72		72		14				14		
Ralph A. & Rosa A. Cook		Part of Lot 1 lying N. of E & W. quarter line	40		42			175		175	35					35		
								160		160	32					32		
"	"	NW¼ of SE¼	40					165		165	33					33		
								150		150	30					30		
"	"	SW¼ of SE¼	40					235		235	47					47		
								215		215	43					43		
"	"	SE¼ of SE¼	40					130		130	26					26		
								120		120	24					24		
Donald R. Farmer		Part of Lot 1 N. of line parallel to E & W. quarter line, except 4.00 thereof	1.10					66		66		22				22		
								60		60		20				20		
Carroll & Gwenda L. Patton		Lots 1 & 2 of Section 1, except E 460 of W 710 of E ½ of E ½	525.35					3825	297	4122	318	1204				1522		
								3497		3497	199	1094				1293		

Sec. 5 133-30

Sold for taxes	District No. / Rate	District No. / Rate	District No. / Rate	District No. / Rate	District No. / Rate	Tax including State Homestead 32.6 Mills	State Tax on Non-Homestead	Special taxes	Total taxes	Paid	When paid	Number of Receipt	March Settlement 1953	June Settlement 1953	Penalty	November Settlement 1953	"Penalty"	Collections to First Monday in January 1954	Penalty	Delinquent on First Monday in January 1954	Total Delinquent Tax and Penalty	Remarks
	Dollars	Dollars	Dollars	Dollars	Dollars	$ cts.	$ cts.	$ cts.	$ cts.		Month Day Year		$ cts.	$ cts.	$ cts.	$ cts.	$ cts.	$ cts.	$ cts.	$ cts.	$ cts.	
1																						
2	137					2642	30		2672	PAID IN FULL	MAY 29 1953	5721		2672								
3	6					116	.02		118	PAID IN FULL	MAY 14 1953	5589		118								
4	77					1486			1486	PAID IN FULL	APR 7 1953	3172		1486								
5	179					3452	40		3492	PAID IN FULL	FEB 26 1953	3421	3492									
6	118					2276	26		2302	PAID IN FULL	MAY 14 1953			2302								
7	91					1756	20		1776	PAID IN FULL	MAY 14 1953	6508		1776								
8	96					1852	22		1874	PAID IN FULL	MAY 5 1953			1874								
9	124					2392	28		2420	PAID IN FULL	MAY 14 1953			2420								
10	22					424	.04		428	PAID IN FULL	FEB 26 1953	3421	428									
11 SOLD FOR TAX	77					1486	18		1504	Forfeited	10-1-53											15.04 Cancelled
12	118					2276	26		2302	PAID IN FULL	MAY 21 1953	5921		2302								
13	132					2546	30		2576	PAID IN FULL	MAY 15 1953	5860		2576								
14 SOLD FOR TAXES	66					1274	14		1288	Forfeited	10-1-53											12.88 Cancelled
15	16					308	.04		312	PAID IN FULL	MAY 29 1953	5704		312								
16	35					676			676	1st Half Paid	MAY 29 1953			338		338						
										2nd Half Paid	OCT 14 1953					338						
17	33					636			636	1st Half Paid	MAY 29 1953	3661		318		318						
										2nd Half Paid	OCT 14 1953	3957		318		318						
18	47					906			906	1st Half Paid	MAY 29 1953			453		453						
										2nd Half Paid	OCT 14 1953			453		453						
19	26					502			502	1st Half Paid	MAY 29 1953			251		251						
										2nd Half Paid	OCT 14 1953			251		251						
20 SOLD FOR TAXES	22					424	.04		428	Balance Paid	JUL 21 1953	1256		214		214						
										Over Paid	MAY 29 1953	5831		214								
	518					10018			10018				3920	19492		1774						27.92
	1293					25680	268		27948													
	1522																					

Assessment Roll and Tax List of Real Property in the Town of Lyshan

Form-SCD (52) WILLIS-DUTTS COMPANY, MINNEAPOLIS

In Whose Name Assessed	To Whom Transferred	Subdivision	Sec. or Lot	Town or Block	Rng.	Number of Acres of Land (Acres / Hundths)	No. School District	Indicate Homestead Tax or No	Indicate Agricultural Tax or No	True and Full Valuations: Land Exclusive of Structures and Improvements	Buildings and Other Structures	Machinery Permanently Attached to Real Estate	Total True and Full Value	Assessed Valuations: Rural: Homestead Up to $4,000 20%	Rural: Over $4,000 and Non-Homestead 33⅓%	All Other: Homestead Up to $4,000 25%	All Other: Over $4,000 and Non-Homestead 40%	Machinery Permanently Attached to Real Estate 33⅓%	Total Assessed Value	Total Assessed Value as Equalized by the Board of Review	Final Equalized Value
										Dollars	Dollars	Dollars	Dollars	Dollars	Dollars	Dollars	Dollars	Dollars	Dollars	Dollars	Dollars
Carroll G. & Gwenda L. Patton		E 350 of W 150 of Lot 2	5	133	30																
Twp of Lyshan, Neg. Fairview & Village of Pillager		315' x 250' of Lot 2	5	133	30	250	4159	X	Exempt												
Earl & Edith M. Elliott		Part of Lot 2 E of Road				150		770		55	356 325		461 375		137 125				137 125		
Harriet B. Deraeuf		Lot 2 N of Road				150		"		15			15		6 5				6 5		
Edward J. Dorsey		Part of Lot 2				75		440		150	300		350	77 20					77 70		
Carroll G. & Gwenda L. Patton		All E of Lot of SW 1/4 of NE 1/4 (Lot of Lot 2)				200				246	325		571		172				172		
Rupert & Lola A. Patton		Lot 3				200				226			419		163				163		
Harriet B. Deraeuf		Lot 3				46.10		"		321			321		107				107		
"	"	NW 1/4 of NW 1/4 Lot 4				36.25		"		273 249			273 249		91 83				91 83		
"	"	SW 1/4 of NW 1/4				40		"		288 261			288 261		96 87				96 87		
"	"	SE 1/4 of NW 1/4						"		372 339			372 339		124 113				124 113		
Rupert & Lola A. Patton		That part of Lot 1 lying N of S 1/4 Sec except quarter line except E 200' thereof				66 60		"		66 60			66 60		22 20				22 20		
Sec. State Bank, Pillager State of Minnesota		NE 1/4 of SW 1/4				40		"		231 210			231 210		77 70				77 70		
Paul O. Berglund		NW 1/4 of SW 1/4				40		"		321			321		107				107		
N. W. Paper Co.		SW 1/4 of SW 1/4				40		"		396 360			396 360		132 120				132 120		
Sec. State Bk. Pillager State of Minnesota		SE 1/4 of SW 1/4				40		"		198 180			198 180		66 60				66 60		
Helen A. Farmer		E 200' of that part of Lot lying N of S 1/4 Sec quarter line				3.05		"		69 62			69 62		23 21				23 21		
Ralph A. & Flora A. Cole		Part of Lot 1 lying N of S 1/4 Sec quarter line				40		440		195 160			195 160	35 32					35 32		
"	"	NW 1/4 of SE 1/4				40		"		165 150			165 150	33 30					33 30		
"	"	SW 1/4 of SE 1/4				40		"		235 215			235 215	47 43					47 43		
"	"	SE 1/4 of SE 1/4				40		"		130 120			130 120	26 24					26 24		
Donald R. Farmer		Part of Lot 1 N of line parallel to S 1/4 line 200' N of S 1/4 line						770		66 60			66 60		22 20				22 20		
Carroll G. & Gwenda L. Patton		Lot 1 of Sec 5 (Lyshan)				523.35				3559	999		4558	218	1304				1522		
		E 1/2 of E 1/2 of W 1/2 of Sec except E 460 (W 460' of E 460' of Lot 1)											4792	119	1044				1163		

Valuations by School Districts as Equalized by Department of Taxation

Sold for Taxes	District No. ..... Rate ..... Mills (Dollars)	District No. ..... Rate ..... Mills (Dollars)	District No. ..... Rate ..... Mills (Dollars)	District No. ..... Rate ..... Mills (Dollars)	District No. ..... Rate ..... Mills (Dollars)	District No. ..... Rate ..... Mills (Dollars)	Tax Including State Homestead ..... Mills ($ cts.)	State Tax on Non-Homestead 22.6 Mills ($ cts.)	Special Taxes ($ cts.)	Total Taxes ($ cts.)	Paid	When Paid (Month Day Year)	Number of Receipt	March Settlement 1953 ($ cts.)	June Settlement 1953 ($ cts.)	Penalty ($ cts.)	November Settlement 1953 ($ cts.)	Penalty ($ cts.)	Collections to First Monday in January 1954 ($ cts.)	Penalty ($ cts.)	Delinquent on First Monday in January 1954 ($ cts.)	Total Delinquent Tax and Penalty ($ cts.)	Remarks
1											1												
2		137					2642	30		2672	2 PAID IN FULL	MAY 2 9 1953	5727		2672								
3		6					116	02		118	3 PAID IN FULL	MAY 1 4 1953	5509		118								
4		77					1486			1486	4 PAID IN FULL	APR 7 1953	3172		1486								
5		119					2452	40		3492	5 PAID IN FULL	FEB 26 1953	2721	3492									
6		118					2276	26		2302	6 PAID IN FULL	MAY 1 4 1953			2302								
7		91					1756	20		1776	7 PAID IN FULL	MAY 1 4 1953	5509		1776								
8		96					1852	22		1874	8 PAID IN FULL	MAY 1 4 1953			1874								
9		124					2392	28		2420	9 PAID IN FULL	MAY 1 4 1953			2420								
10		22					424	04		428	10 PAID IN FULL	FEB 26 1953	2721	428									
11	SOLD FOR TAXES	77					1486	18		1504	11 Forfeited	10-1-53											15.04 Cancelled
12		118					2276	26		2302	12 PAID IN FULL	MAY 2 2 1953	5921		2302								
13		132					2546	30		2576	13 PAID IN FULL	MAY 1 5 1953	5560		2576								
14	SOLD FOR TAXES	66					1274	14		1288	14 Forfeited	10-1-53											12.88 Cancelled
15		16					308	04		312	15 PAID IN FULL	MAY 29 1953	5804		312								
16		35					676			676	16 2nd Half Paid	MAR 2 1953 OCT 14 1953			338		338						
17		33					636			636	17 2nd Half Paid	MAR 2 1953 OCT 14 1953	3661 5957		318		318						
18		47					906			906	18 2nd Half Paid	OCT 14 1953			453		453						
19		26					502			502	19 1st Half Paid / 2nd Half Paid	OCT 14 1953			251		251						
20	FOR TAXES	22					424	04		428	20 Balance Paid / Paid	JUL 21 1953 MAY 29 1953	1226 5831		214		214						
		218												3920	17412		15174						27.82
		1422					224 30	3.68		2276 98													

Village of Pillager — Carroll's Sylvan Park — Sylvan Beach — Land & Allotments Ready to Sell

Assessment Roll and Tax List of Real Property in the Town of Sylvan, Cass County, Minnesota, for Taxes for the Year 1952.

Form 5CD(32) SALLE-STE. BREWERY, MINNEAPOLIS

	In Whose Name Assessed	To Whom Transferred	Description of Property: Subdivision	Sec. or Lot	Town or Block	Rng.	Number of Acres of Land: Acres	Tenths	No. School District	Indicate Homestead Tax or No	Indicate Agricultural Tax or No	True and Full Valuations: Land Exclusive of Structures and Improvements	Buildings and Other Structures	Machinery Permanently Attached to Real Estate	Total True and Full Value	Assessed Valuations: Rural: Homestead Up to $4,000 20%	Rural: Over $4,000 and Non-Homestead 33⅓%	All Other: Homestead Up to $4,000 25%	All Other: Over $4,000 and Non-Homestead 40%	Machinery Permanently Attached to Real Estate 33⅓%	Total Assessed Value	Total Assessed Value as Equalized by Board of Review	Final Equalized Value
												Dollars	Dollars	Dollars	Dollars	Dollars	Dollars	Dollars	Dollars	Dollars	Dollars	Dollars	Dollars
1	Frank L. Collith		N½ of NE¼ Lot 1	6	133	30	37.76		1	1		210 / 190	175 / 160		385 / 350	70 / 70					70 / 70		
2	State of Minnesota	(Contr. to George N. & Grace R. Wilson)	N½ of NE¼ Lot 2				37.25		7	0		174 / 159			174 / 159		58 / 53				58 / 53		
3	~~Lumber Liber Co~~ Delbert Mann		~~SW¼ of NE¼~~ Lot 3				39.52		1	1		280 / 255			280 / 255	56 / 51					56 / 51		
4	Delbert L. Mann		SE¼ of NE¼				40		1			135 / 270			135 / 270	54 / 54					54 / 54		
5																							
6	Geo. & Ruth E. Hix		NE¼ of NW¼ } Lot 5				61		1			310 / 280			310 / 280	62 / 56					62 / 56		
7			NW¼ of NW¼ }																				
8	Geo. Hix		SW¼ of NW¼ Lot 6				44		1			325 / 295			325 / 295	65 / 59					65 / 59		
9	Delbert L. Mann		SE¼ of NW¼ Lot 4				25.50		1			130 / 120			130 / 120	26 / 24					26 / 24		
10																							
11	Geo. Hix		NE¼ of SW¼				40		1			315 / 285	130 / 120		445 / 405	89 / 81					89 / 81		
12	Delbert L. Mann		NW¼ of SW¼ Lot 7				47.39		1			285 / 260			285 / 260	57 / 52					57 / 52		
13	A. L. Atwater		SW¼ of SW¼ Lot 8				45.58		1			200 / 180			200 / 180	40 / 36					40 / 36		
14	" "		SE¼ of SW¼				40		1			175 / 160			175 / 160	35 / 32					35 / 32		
15																							
16	State of Minnesota		NE¼ of SE¼																				
17	Jack Barnett		NW¼ of SE¼				40		1			235 / 215	110 / 100		345 / 315	69 / 63					69 / 63		
18	George N. Wilson		SW¼ of SE¼				40		1			255 / 230			255 / 230	51 / 46					51 / 46		
19	Arno & Clara L. Kassler		SE¼ of SE¼				40		1			240 / 220			240 / 220	48 / 44					48 / 44		
20																							
							592.99					3439 / 3179	415 / 380		3854 / 3499	744 / 668	58 / 53				792 / 721		

	Sold for Taxes	Valuations by School Districts as Equalized by Department of Taxation: District No. ..... Rate ..... Mills	District No. ..... Rate ..... Mills	District No. ..... Rate ..... Mills	District No. ..... Rate ..... Mills	District No. ..... Rate ..... Mills	District No. ..... Rate ..... Mills	Tax Including State Homestead ..... Mills	State Tax on Non-Homestead 22.4 Mills	Special Taxes	Total Taxes		Paid	When Paid	Number of Receipt	March Settlement 1953	June Settlement 1953	Penalty	November Settlement 1953	Penalty	Collections to First Monday in January 1954	Penalty	Delinquent on First Monday in January 1954	Total Delinquent Tax and Penalty	Remarks
		Dollars	Dollars	Dollars	Dollars	Dollars	Dollars	$ cts.	$ cts.	$ cts.	$ cts.			Month Day Year		$ cts.	$ cts.	$ cts.	$ cts.	$ cts.	$ cts.	$ cts.	$ cts.		
1		77						14.86			14.86	1	2nd Half Paid	OCT 31 1953	17369		7.43		7.43						
													1st Half Paid	DEC 1 1953	4497										
2		58						11.18	14		11.32	2	2nd Half Paid	JUN 1 1953	7817				5.66	.17	5.66	.10			Can. due .35
													1st Half Paid	OCT 31 1953											
3		56						10.80			10.80	3	2nd Half Paid	MAY 29 1953	6769		5.40		5.40						
													1st Half Paid	OCT 31 1953	14766										
4		59						11.38			11.38	4	2nd Half Paid	MAY 29 1953			5.69		5.69						
5																									
6	SOLD FOR TAXES	62						11.96			11.96	6	1st Half Paid	MAY 2 1953	8132		5.98						5.98		
7												7													
8	SOLD FOR TAXES	65						12.54			12.54	8	1st Half Paid	MAY 2 1953	8132		6.27		2.51				6.27		
													2nd Half Paid	OCT 31 1953	14766										
9		26						5.02			5.02	9	1st Half Paid	MAY 29 1953	6769		2.51								
10																									
11	SOLD FOR TAXES	89						12.76			12.76	11	1st Half Paid	MAY 2 1953	8132		6.38						6.38		
													2nd Half Paid	OCT 31 1953	14766										
12		57						11.00			11.00	12	1st Half Paid	MAY 29 1953	6769		5.50		6.50						
13		40						7.72			7.72	13	2nd Half Paid	MAR 26 1953	1894	3.86	3.86								
													1st Half Paid	FEB 24 1953											
14		35						6.76			6.76	14	2nd Half Paid	MAR 26 1953	10052	3.38	3.38								
													1st Half Paid	FEB 24 1953											
15												15													
16												16													
17		49						13.30			13.30	17	2nd Half Paid	DEC 1 1953											
													1st Half Paid	JUN 1 1953	7718				6.65	.35	6.65	.33			
18		51						9.84			9.84	18	2nd Half Paid	DEC 1 1953											
													1st Half Paid	JUN 1 1953	7664				4.92		4.92				
19		48						9.26			9.26	19	Balance Paid	DEC 8 1953	14017				4.63		4.63				Can. due 3.70
													Part Paid	JUL 21 1953	11227										
20												20													
		734 / 68 / 792						152.78	14		152.92					7.24	54.66		48.39		21.84		20.83		

Assessment Roll and Tax List of Real Property in the Town of Sylvan 19

Cass County, Minnesota, for Taxes for the Year 1952.

Form 3CD (52) WILLIS-DUNN BINGHAM, MINNEAPOLIS

In Whose Name Assessed	To Whom Transferred	Description of Property: Subdivision	Sec. or Lot	Town or Block	Rng.	Number of Acres of Land: Acres	Hills	No. School District	Taxable Homestead Tax or No	Taxable Non-Homestead Tax or No	True and Full Valuations: Land Exclusive of Improvements (+10%)	Buildings and Other Structures (+10%)	Machinery Permanently Attached to Real Estate	Total True and Full Value	Assessed Valuations: Rural: Homestead Up to $4,000 20%	Rural: Over $4,000 and Non-Homestead 33⅓%	All Other: Homestead Up to $4,000 25%	All Other: Over $4,000 and Non-Homestead 40%	Machinery Permanently Attached to Real Estate 33⅓%	Total Assessed Value or Equalized by the Board of Review	Final Equalized Value
						Acres	Hills				Dollars	Dollars	Dollars	Dollars	Dollars	Dollars	Dollars	Dollars	Dollars	Dollars	Dollars
Anna & Clara L. Kassler	1	NE¼ of NE¼	7	133	30	46		49	440		385			385	77					77	
											350			350	70					70	
" "	2	NW¼ of NE¼				40			"		265	330		595	119					119	
											240	300		540	108					108	
O. A. & Anna Berndt	3	SW¼ of NE¼				40			70		180			180		66				66	
											150			150		60				60	
" "	4	SE¼ of NE¼				40			"		180			180		66				66	
											150			150		60				60	
	5																				
Nellie & Flossie Mann	6	NE¼ of NW¼				40			440		385	660		445	89					89	
											350	600		450	90					90	
		4.72 acres Lot 1									100			100	20					20	
" "		NW¼ of NW¼				24/72			"		90			90	18					18	
" "	8	SW¼ of NW¼				44/96			"		185			185	37					37	
											170			170	34					34	
" "	9	SE¼ of NW¼				40			"		285			285	57					57	
											260			260	52					52	
Anna J. Shipple	10	W acres of Lot 1				20			70		170	136		306		104				104	
											160	125		285		95				95	
Emilie Berndt	11	NE¼ of SW¼				40			"		165			165		55				55	
											150			150		50				50	
" "	12	NW¼ of SW¼, Lot 3				46/21			"		175			175		58				58	
											159			159		53				53	
" "	13	SW¼ of SW¼, Lot 4				45/47			"		155			155		52				52	
											141			141		47				47	
" "	14	SE¼ of SW¼				40			"		315			315		105				105	
											288			288		96				96	
	15																				
Wesley & Emma Peck	16	NE¼ of SE¼				40			440		240			240	48					48	
											220			220	44					44	
" "	17	NW¼ of SE¼				40			"		150			150	30					30	
											135			135	27					27	
" "	18	SW¼ of SE¼				40			"		320	605		925	185					185	
											280	550		840	168					168	
Mefford H. Wright	19	24/40 of SE¼ of SE¼				20			"		160	110		270	54					54	
											160	100		260	53					53	
Daniel H. Phillips	20	E½ of SE¼ of SE¼				20			"		170	55		225	45					45	
											155	50		205	41					41	
						660	64				4065	1386		5451	995	506				1281	
											3665	1325		4990	905	461				1166	

Sold for Taxes	Valuations by School Districts as Equalized by Department of Taxation: District No. ..... Rate ..... Mills	District No. ..... Rate ..... Mills	District No. ..... Rate ..... Mills	District No. ..... Rate ..... Mills	District No. ..... Rate ..... Mills	Tax Including State Homestead ..... Mills	State Tax on Non-Homestead 2.2 Mills	Special Taxes	Total Taxes		Paid	When Paid: Month Day Year	Number of Receipt	March Settlement 1953	June Settlement 1953	Penalty	November Settlement 1953	Penalty	Collections to First Monday in January 1954	Penalty	Delinquent on First Monday in January 1954	Total Delinquent Tax and Penalty	Remarks
	Dollars	Dollars	Dollars	Dollars	Dollars	Dollars	$ cts.	$ cts.	$ cts.	$ cts.				$ cts.	$ cts.	$ cts.	$ cts.	$ cts.	$ cts.	$ cts.	$ cts.	$ cts.	
1	77					1486			1486	1	Balance Paid / Prior Paid	DEC 8 1953 / JUL 21 1953	1687 / 1229				743	71	743				
2	114					2296			2296	2	Balance Paid / Prior Paid	DEC 8 1953 / JUL 21 1953					1723		573				
3	66					1274	14		1288	3	1st Half Paid	MAY 8 1953 / OCT 31 1953	5670		1288		1288						
4	66					1274	14		1288	4	1st Half Paid	MAY 8 1953 / OCT 31 1953	14792				1288						
5										5													
6	99					1910			1910	6											1910	2101	
7	20					386			386	7											386	425	
8	39					714			714	8											714	785	
9	57					1100			1100	9											1100	1210	
10 PAID FOR TAXES	104					2006	24		2030	10	1st Half Paid	MAY 20 1953	5686		1015						1015		
11	55					1060	12		1072	11	1st Half Paid / 2nd Half Paid	MAY 21 1953 / OCT 31 1953											
12	58					1118	14		1132	12	1st Half Paid / 2nd Half Paid	MAY 21 1953 / OCT 31 1953	5670		2633								
13	62					1002	12		1014	13	1st Half Paid / 2nd Half Paid	MAY 21 1953 / OCT 31 1953	14792				2633						
14	125					2024	24		2048	14	1st Half Paid / 2nd Half Paid	MAY 21 1953 / OCT 31 1953											
15										15													
16	48					926			926	16	2nd Half Paid / Balance Paid / 2nd Half Paid	OCT 31 1953 / MAY 29 1953 / OCT 31 1953	14748		463		463						
17	30					578			578	17	1st Half Paid / 2nd Half Paid	MAY 29 1953 / OCT 31 1953	6773		289		289						
18	185					3568			3568	18	1st Half Paid	MAY 29 1953			1784		1784						
19	58					1118			1118	19	PAID IN FULL	MAY 8 1953	5758		1118								
20	45					868			868	20	PAID IN FULL	MAY 29 1953	8824		868								
	775 / 506 / 1281					24708	114		24822						9468		8768		1316		5125		

Assessment Roll and Tax List of Real Property in the Town of Sylvan, Cass County, Minnesota, for Taxes for the Year 1952.

Form 1CD (32) BRAINERD DAILY DISPATCH, BRAINERD, MINN.

	In Whose Name Assessed	To Whom Transferred	Description of Property: Subdivision	Sec. or Lot	Town or Block	Rng.	Number of Acres of Land: Acres	Tenths	No. School District	Indicate Homestead Tax or No	Indicate Agricultural Tax or No	True and Full Valuations: Land Exclusive of Structures and Improvements	Buildings and Other Structures	Machinery Permanently Attached to Real Estate	Total True and Full Value	Assessed Valuations: Rural: Homestead Up to $4,000 20%	Rural: Over $4,000 and Non-Homestead 33⅓%	All Other: Homestead Up to $4,000 25%	All Other: Over $4,000 and Non-Homestead 40%	Machinery Permanently Attached to Real Estate 33⅓%	Total Assessed Value	Total Assessed Value as Equalized by the Board of Review	Final Equalized Value
							Acres	Tenths				Dollars	Dollars	Dollars	Dollars	Dollars	Dollars	Dollars	Dollars	Dollars	Dollars	Dollars	Dollars
1	Ralph A. Park & Lorna Lynne Park		NE¼ of NE¼	8	133	30	40		4	4	40	350 / 225	320 / 200		670 / 425	94 / 85					94 / 85		
2	Emil Bernatt		NW¼ of NE¼				40	7/10				132 / 120			132 / 120		44 / 40				44 / 40		
3	" "		SW¼ of NE¼				40			"		132 / 120			132 / 120		44 / 40				44 / 40		
4	Wm. L. Gerald		SE¼ of NE¼				40			4	40	90 / 80			90 / 80	18 / 16					18 / 16		
5																							
6	~~Albert & Myrtle Bergman~~ Orin & Verna Bernatt		NE¼ of NW¼				40			"		255 / 230	525 / 475		780 / 705	156 / 141					156 / 141		
7	" " " "		NW¼ of NW¼				40			"		265 / 240			265 / 240	53 / 48					53 / 48		
8	" " " "		SW¼ of NW¼				40			"		230 / 210			230 / 210	46 / 42					46 / 42		
9	" " " "		SE¼ of NW¼				40			"		175 / 160			175 / 160	35 / 32					35 / 32		
10																							
11	Oliver Verna Bernatt		NE¼ of SW¼				40	7/10				273 / 249			273 / 249		91 / 83				91 / 83		
12	" "		NW¼ of SW¼				40					132 / 120			132 / 120		44 / 40				44 / 40		
13	" "		SW¼ of SW¼				40			"		324 / 294			324 / 294		108 / 98				108 / 98		
14	" "		SE¼ of SW¼				40			"		204 / 186			204 / 186		68 / 62				68 / 62		
15																							
16	Wm. L. Gerald		NE¼ of SE¼				40			4	40	275 / 250			275 / 250	55 / 50					55 / 50		
17	" "		NW¼ of SE¼				40			"		352 / 320			352 / 320	70 / 64					70 / 64		
18	" "		SW¼ of SE¼				40			"		450 / 410	495 / 450		945 / 860	189 / 172					189 / 172		
19	" "		SE¼ of SE¼				40			"		115 / 105			115 / 105	23 / 21					23 / 21		
20																							
							640					5195 / 3919	1540 / 1125		6735 / 4444	739 / 671	399 / 363				1138 / 1034		

Cass County, Minnesota, for Taxes for the Year 1952.

	Sold for Taxes	Valuations by School Districts as Equalized by Department of Taxation: District No. ..... Rate ..... Mills	District No. ..... Rate ..... Mills	District No. ..... Rate ..... Mills	District No. ..... Rate ..... Mills	District No. ..... Rate ..... Mills	District No. ..... Rate ..... Mills	Tax Including State Homestead ..... Mills	State Tax on Non-Homestead 26½ Mills	Special Taxes	Total Taxes		Paid	When Paid	Number of Receipt	March Settlement 1953	June Settlement 1953	Penalty	November Settlement 1953	Penalty	Collections to First Monday in January 1954	Penalty	Delinquent on First Monday in January 1954	Total Delinquent Tax and Penalty	Remarks
		Dollars	Dollars	Dollars	Dollars	Dollars	Dollars	$ cts.	$ cts.	$ cts.	$ cts.			Month Day Year		$ cts.	$ cts.	$ cts.	$ cts.	$ cts.	$ cts.	$ cts.	$ cts.	$ cts.	
1		94						18 14			18 14	1	1st Half Paid	MAR 9 1953	3661		9 07		9 07						
													2nd Half Paid	OCT 1 1953	15757										
2		44						8 48	10		8 58	2	1st Half Paid	MAR 9 1953	3670		8 58		8 58						
													2nd Half Paid	OCT 3 1953											
3		44						8 48	10		8 58	3	1st Half Paid	MAR 2 1953	14793										
													2nd Half Paid	OCT 3 1953											
4		18						3 48			3 48	4	1st Half Paid	MAR 4 1953	2665		1 74		1 74						
													2nd Half Paid	OCT 3 1953	14797										
5												5													
6		156						30 08			30 08	6	PAID IN FULL	MAY 2 9 1953											
7		53						10 22			10 22	7	PAID IN FULL	MAY 2 4 1953	8130		55 90								
8		46						8 88			8 88	8	PAID IN FULL	MAY 2 4 1953											
9		35						6 76			6 76	9	PAID IN FULL	MAY 2 9 1953											
10												10													
11		91						17 56	20		17 76	11	1st Half Paid	MAY 3 1953											
													2nd Half Paid	OCT 3 1953											
12		44						8 48	10		8 58	12	1st Half Paid	MAY 4 1953	1479										
													2nd Half Paid	OCT 3 1953											
13		108						20 84	24		21 08	13	1st Half Paid	MAY 5 1953	5670		30 35		30 35						
													2nd Half Paid	OCT 3 1953											
14		68						13 12	16		13 28	14	1st Half Paid	MAY 5 1953											
													2nd Half Paid	OCT 3 1953											
15												15													
16		55						10 60			10 60	16	1st Half Paid	MAR 3 1953			5 30		5 30						
													2nd Half Paid	OCT 3 1953											
17		70						13 50			13 50	17	1st Half Paid	MAR 3 1953			6 75		6 75						
													2nd Half Paid	OCT 3 1953	2665										
18		189						36 46			36 46	18	1st Half Paid	MAR 2 1953	14797		18 23		18 23						
													2nd Half Paid	OCT 3 1953											
19		23						4 44			4 44	19	1st Half Paid	MAR 2 4 1953			2 22		2 22						
													2nd Half Paid	OCT 3 1953											
20												20													
		739 / 399 / 1138						219 52	90		220 42						109 18		92 24						

Assessment Roll and Tax List of Real Property in the Town of Sylvan

Form SCD (52) HALLIDAY-DAYTON COMPANY, MINNEAPOLIS

	IN WHOSE NAME ASSESSED	TO WHOM TRANSFERRED		DESCRIPTION OF PROPERTY: SUBDIVISION	Sec. or Lot	Town or Block	Rng.	Number of Acres of Land (Acres / Units)	Sch. School District	Indicate Homestead Tax at Sc	Indicate Agricultural Tax at Sc	TRUE AND FULL VALUATIONS: LAND Exclusive of Structures and Improvements	BUILDINGS and Other Structures	MACHINERY Permanently Attached to Real Estate	TOTAL True and Full Value	ASSESSED VALUATIONS: RURAL: Homestead Up to $4,000 20%	Over $4,000 and Non-Homestead 33⅓%	ALL OTHER: Homestead Up to $4,000 25%	Over $4,000 Not Non-Homestead 40%	MACHINERY Permanently Attached to Real Estate 33⅓%	TOTAL ASSESSED VALUE	Total Assessed Value as Equalized by the Board of Review	FINAL EQUALIZED VALUE
								Acres				Dollars	Dollars	Dollars	Dollars	Dollars	Dollars	Dollars	Dollars	Dollars	Dollars	Dollars	Dollars
1	N. W. Paper Co		1	NE ¼ of NE ¼	9	133	30	40	4154 710			354 321			354 321		118 107				118 107		
2	" "		2	NW ¼ of NE ¼				40	"			354 321			354 321		118 107				118 107		
3	Elmer and Mae Judson		3	SW ¼ of NE ¼				40	"			288 261			288 261		96 87				96 87		
4	~~Lydia J. Lingo & Lawrence~~ " " " "		4	SE ¼ of NE ¼				40	"			240 220	265 246		505 466	101 92					101 92		
5			5																				
6	Ralph A. & Cora Agnes Cole		6	NE ¼ of NW ¼				40	4142			225 205			225 205	45 41					45 41		
7	" "		7	NW ¼ of NW ¼				40	"			265 240	385 350		650 590	130 118					130 118		
8	~~A. A. Honey~~	State of Minnesota	8	SW ¼ of NW ¼				~~40~~	~~710~~			~~275~~ ~~250~~			~~275~~ ~~250~~		~~55~~ ~~50~~				~~55~~ ~~50~~	Forfeited	
9	Ralph A. & Cora Agnes Cole		9	SE ¼ of NW ¼				40	4142			140 125			140 125	28 25					28 25		
10			10																				
11	~~A. A. Honey~~	State of Minnesota	11	NE ¼ of SW ¼				~~40~~	~~710~~			~~66~~ 60			~~66~~ 60		~~22~~ 20				~~22~~ 20		
12	" "	State of Minnesota	12	NW ¼ of SW ¼				~~40~~	"			~~81~~ 81			~~81~~ 81		~~27~~ 27				~~27~~ 27		
13	Allen Rogers		13	SW ¼ of SW ¼				40				159 159			159 159		53 53				53 53		
14	Ralph A. & Cora Agnes Cole		14	SE ¼ of SW ¼				40	4142			120 120			120 120	24 24					24 24		
15			15																				
16	~~No estate Bank Pelican~~	State of Minnesota	16	NE ¼ of SE ¼				~~40~~	710			264 240			264 240		88 80				88 80		
17	Ralph A. Cole		17	NW ¼ of SE ¼				40	4142			270 245			270 245	54 49					54 44		
18	" "		18	SW ¼ of SE ¼				40	"			310 280			310 280	62 56					62 56		
19	Edwin L. Hubin		19	SE ¼ of SE ¼				40	710			288 261			288 261		96 87				96 87		
20			20					1640				3,779 3,429	598		4,377 3,969	465	145				1160 1053	+140 1200 Total	

Cass County, Minnesota, for Taxes for the Year 1952.

	SOLD FOR TAXES	VALUATIONS BY SCHOOL DISTRICTS AS EQUALIZED BY DEPARTMENT OF TAXATION: District No. ..... Rate ..... Mills	District No. ..... Rate ..... Mills	District No. ..... Rate ..... Mills	District No. ..... Rate ..... Mills	District No. ..... Rate ..... Mills	District No. ..... Rate ..... Mills	Tax including State Homestead ..... Mills	State Tax on Non-Homestead 2.2% Mills	SPECIAL TAXES	TOTAL TAXES		PAID	WHEN PAID (Month Day Year)	Number of Receipt	March Settlement 1953	June Settlement 1953	Penalty	November Settlement 1953	Penalty	Collections to First Monday in January 1954	Penalty	Delinquent on First Monday in January 1954	Penalty	Total Delinquent Tax and Penalty	REMARKS
		Dollars	Dollars	Dollars	Dollars	Dollars	Dollars	$ cts.	$ cts.	$ cts.	$ cts.					$ cts.	$ cts.	$ cts.	$ cts.	$ cts.	$ cts.	$ cts.	$ cts.	$ cts.	$ cts.	
1		118						22.96	26		23 02	1	PAID IN FULL	MAY 15 1953	5560		23 02									
2		118						22.96	26		23 02	2	PAID IN FULL	MAY 15 1953			23 02									
3		96						18 52	22		18 74	3	PAID IN FULL	MAY 29 1953	6210		18 74									
4		~~101~~						19 48			19 48	4	PAID IN FULL	MAY 29 1953			19 48									
5												5														
6		~~45~~						8 68			8 68	6	1st Half Paid 2nd Half Paid	MAR 24 1953 OCT 14 1953	3661 13457		4 34		4 34							
7		~~130~~						25 08			25 08	7	1st Half Paid 2nd Half Paid	MAR 24 1953 OCT 14 1953	3661 13457		12 54		12 54							
8												8														
9		~~28~~						5 40			5 40	9	1st Half Paid 2nd Half Paid	MAR 24 1953 OCT 14 1953	3661 13457		2 70		2 70							
10												10														
11												11														
12												12														
13		58						11 18	14		11 32	13	PAID IN FULL	OCT 5 1953	3299				11 32	70						
14		~~26~~						5 02			5 02	14	1st Half Paid 2nd Half Paid	MAR 24 1953 OCT 14 1953	3661 13457		2 51		2 51							
15												15														
16	SOLD FOR TAXES	~~88~~ out						16 98	22		17 78	16	Forfeited	10-1-53												17.18 Cancelled
17		~~54~~						10 42			10 42	17	1st Half Paid 2nd Half Paid	MAR 24 1953 OCT 14 1953	3661 13457		5 21		5 21							
18		~~62~~						11 96			11 96	18	1st Half Paid 2nd Half Paid	MAR 24 1953 OCT 14 1953	3661 13457		5 98		5 98							
19		96						18 52	22		18 74	19	PAID IN FULL	MAY 29 1953	6854		18 74									
20		~~246~~ 57 1020						196 26	130		198 06	20					136 08		44 68							17.18

VILLAGE OF SYLVAN
CARLTON'S SYLVAN PARK
SYLVAN BEACH
ADDED TO SYLVAN

Assessment Roll and Tax List of Real Property in the Town of Sylvan, Cass County, Minnesota, for Taxes for the Year 1952.

Form SCD (52) [illegible]

	In Whose Name Assessed	To Whom Transferred	Description of Property: Subdivision	Sec. or Lot	Town or Block	Rng.	Number of Acres of Land (Acres / 100ths)	Sch. School District	Indicate Homestead Tax or No	Indicate Agricultural Tax or No	True and Full Valuations: Land Exclusive of Structures and Improvements (10%)	Buildings and Other Structures (10%)	Machinery Permanently Attached to Real Estate	Total True and Full Value	Assessed Valuations: Rural: Homestead Up to $4,000 20%	Rural: Over $4,000 and Non-Homestead 33⅓%	All Other: Homestead Up to $4,000 25%	All Other: Over $4,000 and Non-Homestead 40%	Machinery Permanently Attached to Real Estate 33⅓%	Total Assessed Value	Total Assessed Value Equalized by the Board of Review	Final Equalized Value
											Dollars	Dollars	Dollars	Dollars	Dollars	Dollars	Dollars	Dollars	Dollars	Dollars	Dollars	Dollars
1	T. H. Berglund		NE¼ of NE¼	20	133	30	40	7-158	7-70		264			264		80				80		
2	State of Minnesota		NW¼ of NE¼								240			240		80				80		
3	State of Minnesota		SW¼ of NE¼																			
4	State of Minnesota		SE¼ of NE¼																			
5																						
6	Luther Race Piety		NE¼ of NW¼				40		4-40		130			130	26					26		
7	" "		NW¼ of NW¼				40		"		230			230	46					46		
8	State of Minnesota		SW¼ of NW¼																			
9	State of Minnesota		SE¼ of NW¼																			
10																						
11	Ernest J. & Orphia Stark		NE¼ of SW¼				40		4-40		1175 / 160	773		1025 / 935	205	187				205 / 187		
12	" "		NW¼ of SW¼				40		"		165 / 150			165 / 150	33	30				33 / 30		
13	" "		SW¼ of SW¼				40		"		260 / 240			260 / 240	52 / 48					52 / 48		
14	" "		SE¼ of SW¼				40		"		405 / 370			405 / 370	81 / 74					81 / 74		
15																						
16	Wm. Roy Fisher		NE¼ of SE¼				40		7-0		130 / 120			130 / 120			44	40		44 / 40		
17	~~Ernest J. & Orphia M. Stark~~		NW¼ of SE¼				40		4-40		130 / 120			130 / 120	26 / 24					26 / 24		
18	~~Ernest J. & Orphia M. Stark~~		SW¼ of SE¼				40		"		130 / 120			130 / 120	26 / 24					26 / 24		
19	Wm. Roy Fisher		SE¼ of SE¼				40		7-0		280 / 253	423 / 375		703 / 630			331 / 210			331 / 210		
20																						
							1140				3936 / 3180	1296 / 1150		5594 / 5215	1021 / 457	363 / 500				1384 / 957		

Cass County, Minnesota, for Taxes for the Year 1952.

	Sold for Taxes	Valuations by School Districts as Equalized by Department of Taxation: District No. ..... Rate ..... Mills	District No. ..... Rate ..... Mills	District No. ..... Rate ..... Mills	District No. ..... Rate ..... Mills	District No. ..... Rate ..... Mills	Tax including State Homestead ..... Mills	State Tax on Non-Homestead 22 Mills	Special Taxes	Total Taxes	Paid	When Paid	Number of Receipt	March Settlement 1953	June Settlement 1953	Penalty	November Settlement 1953	Penalty	Collections to First Monday in January 1954	Penalty	Delinquent on First Monday in January 1954	Penalty	Total Delinquent Tax and Penalty	Remarks
		Dollars	Dollars	Dollars	Dollars	Dollars	$ cts.	$ cts.	$ cts.	$ cts.		Month Day Year		$ cts.	$ cts.	$ cts.	$ cts.	$ cts.	$ cts.	$ cts.	$ cts.	$ cts.	$ cts.	
1		88					1698	20		1718	PAID IN FULL	MAY 22 1953	5721		1718									
2																								
3																								
4																								
5																								
6	[redacted]	#26					502			502	1st Half Paid	OCT 31 1953												
7	[redacted]	#51					984			984	2nd Half Paid	MAY 29 1953	6758		251		251							
8											1st Half Paid	OCT 31 1953	14715											
9											2nd Half Paid	MAY 29 1953			492		492							
10																								
11		#205					3954			3954	1st Half Paid	OCT 31 1953												
12		#33					636			636	2nd Half Paid	MAY 29 1953												
13		#53					1022			1022	1st Half Paid	OCT 31 1953												
14		#81					1562			1562	2nd Half Paid	MAY 29 1953												
15																								
16	Sold for Taxes	44					648	10		658	Balance Paid	OCT 31 1953	14759		429		429							
17	Sold for Taxes	#26					502			502	1st Half Paid	MAY 2 1953	6706											
18	Sold for Taxes	#26					502			502	1st Half Paid	OCT 31 1953			502		502							
19	Sold for Taxes	231					4456	52		4508	1st Half Paid	MAY 29 1953	8133 / 14577											
20											Balance Paid	OCT 31 1953	14824		2254		2254							
		#501 / 363 / 664					16666	82		16748		MAY 2 1953	6706											
															2232		7505							

132-29
133-29
133-30
VILLAGE OF SILVAN
CARLTON'S SYLVAN PARK
SYLVAN BEACH
BALDWIN TO SYLVAN
LAKE

Assessment Roll and Tax List of Real Property in the Town of Aitkin, Cass County, Minnesota, for Taxes for the Year 1952.

Form SCT-253 (Revised 1-1-52) Printed by State Printer, Minneapolis

In Whose Name Assessed	To Whom Transferred	Description of Property: Subdivision	Sec. or Lot	Town or Block	Rng.	Number of Acres of Land: Acres	Units	Sch.	Indicate Homestead Tax by Yes	Indicate Agricultural Tax by Yes	True and Full Valuations: Land Exclusive of Structures and Improvements	Buildings and Other Structures	Machinery Permanently Attached to Real Estate	Total True and Full Value	Assessed Valuations: Rural: Homestead Up to $1,000 20%	Rural: Over $1,000 and Non-Homestead 33⅓%	All Other: Homestead Up to $1,000 25%	All Other: Over $1,000 and Non-Homestead 40%	Machinery Permanently Attached to Real Estate 33⅓%	Total Assessed Value	Total Assessed Value as Equalized by the Board of Review	Final Equalized Value
						Acres	Units				Dollars	Dollars	Dollars	Dollars	Dollars	Dollars	Dollars	Dollars	Dollars	Dollars	Dollars	Dollars
		8 NE ¼ of NE ¼	11	12	30			9.15														
		9 NW ¼ of NE ¼																				
Frank L. & Alice M. Allen		7 Lot 2 less platted SW ¼ of NE ¼				26.50		710			144 132			144 132		48 44				48 44		48 515
Dorothy J. & Marian E. Allen, Walter W. & Velma M. Fisher		4 Lot 1 less platted SE ¼ of NW ¼				30.05		"			924 240	660		1584 540		308 280				308 280		308
		5																				
Frank L. & Alice M. Allen		6 Lot 4 less platted NE ¼ of NW ¼				32.25		"			141 129			141 129		47 43				47 43		47 504
" "		7 Lot 5 less platted				32.25		"			141 129			141 129		47 43				47 43		47 504
" "		8 Lot 3 less platted SW ¼ of NW ¼				16.25		"			90 81			90 81		30 27				30 27		30 321
" "		9 SE ¼ of NW ¼				21.25		"			93 84			93 84		31 28				31 28		31 333
		10																				
" "		11 NE ¼ of SW ¼				40		"			174 159			174 159		58 53				58 53		58 623
" "		12 NW ¼ of SW ¼				40		"			255 231			255 231		85 77				85 77		85 913
" "		13 SW ¼ of SW ¼				40		"			273 249			273 249		91 83				91 83		91 977
" "		14 SE ¼ of SW ¼				40		"			273 249			273 249		91 83				91 83		91 977
		15																				
Walter W. & Velma M. Fisher		16 NE ¼ of SE ¼				40		710			396 360			396 360		132 120				132 120		
Frank L. & Alice M. Allen		17 NW ¼ of SE ¼				40		"			372 339			372 339		124 113				124 113		124 1331
" "		18 SW ¼ of SE ¼				40		"			357 324			357 324		119 108				119 108		119 1277
Dorothy J. & Marian E. Allen, Walter W. & Velma M. Fisher		19 SE ¼ of SE ¼				40		"			396 360			396 360		132 120				132 120		
		20																				
						808.55					3888 3060	660 660		4024 3660		1343 1022				1343 1022		

Validations by School Districts as Equalized by Department of Taxation: District No. ..... Rate ..... Mills; District No. 1704 Rate 28.8 Mills; District No. ..... Rate ..... Mills; District No. ..... Rate ..... Mills; District No. ..... Rate ..... Mills; District No. ..... Rate ..... Mills

Sold for Taxes	Districts	Total Including State Homestead	State Tax on Non-Homestead 22.6 Mills	Special Taxes	Total Taxes		Paid	When Paid (Month Day Year)	Number of Receipt	March Settlement 1953	June Settlement 1953	Penalty	November Settlement 1953	Penalty	Collections to First Monday in January 1954	Penalty	Delinquent on First Monday in January 1954	Total Delinquent Tax and Penalty	Remarks
	Dollars	Dollars	$ cts.	$ cts.	$ cts.					$ cts.	$ cts.	$ cts.	$ cts.	$ cts.	$ cts.	$ cts.	$ cts.	$ cts.	
						1													
						2													
	48	926	10		936	3	1st Half Paid	MAY 9 1953	5981		468							468	515
	308	5940	70		6010	4	PAID IN FULL	MAY 29 1953	6855		6010								
						5													
	47	906	10		916	6	1st Half Paid	MAY 9 1953			458							458	504
	47	906	10		916	7	1st Half Paid	MAY 9 1953	5981		458							458	504
	30	578	.06		584	8	1st Half Paid	MAY 9 1953			292							292	321
	31	598	.08		606	9	1st Half Paid	MAY 9 1953			303							303	333
						10													
	58	1118	14		1132	11	1st Half Paid	MAY 29 1953			566							566	623
	85	1640	20		1660	12	1st Half Paid	MAY 29 1953	5981		830							830	913
	91	1756	20		1776	13	1st Half Paid	MAY 29 1953			888							888	977
	91	1756	20		1776	14	1st Half Paid	MAY 29 1953			888							888	977
						15													
	132	2546	30		2576	16	PAID IN FULL	MAY 29 1953	6855		2576								
	124	2392	28		2420	17	1st Half Paid	MAY 29 1953	5981		1210							1210	1331
	119	2296	26		2322	18	1st Half Paid	MAY 29 1953			1161							1161	1277
	132	2546	30		2576	19	PAID IN FULL	MAY 29 1953	6855		2576								
						20													
	1343	25904	302		26206						13103							7302	

Assessment Roll and Tax List of Real Property in the Town of Sylvan, Cass County, Minnesota, for Taxes for the Year 1952.

Form 5CD (53) [illegible]

	In Whose Name Assessed	To Whom Transferred	Description of Property: Subdivision	Sec. or Lot	Town or Block	Rng.	Number of Acres of Land: Acres	100ths	No. School District	Individual Personal Tax Re	Individual Personal Tax Re	True and Full Valuations: Land Exclusive of Structures Improvements	Buildings and Other Structures	Machinery Permanently Attached to Real Estate	Total True and Full Value	Assessed Valuations: Rural: Homestead Up to $4,000 20%	Rural: Over $4,000 and Non-Homestead 33⅓%	All Other: Homestead Up to $4,000 25%	All Other: Over $4,000 and Non-Homestead 40%	Machinery Permanently Attached to Real Estate 33⅓%	Total Assessed Value	Total Assessed Value as Equalized by the Board of Review	Final Equalized Value
												Dollars	Dollars	Dollars	Dollars	Dollars	Dollars	Dollars	Dollars	Dollars	Dollars	Dollars	Dollars
1	Lee L. Ramsey		NE¼ of NE¼	12	133	30	40			H 45 + 110		330 300			330 300		100				100		
2	" "		NW¼ of NE¼				40			"		270 228	225		495 453		151				151		
3	" "		SW¼ of NE¼				40			"		306 279			306 279		93				93		
4	" "		SE¼ of NE¼				40			"		264 240			264 240		80				80		
5																							
6	Hartley A. & Verna M. Fisher		NE¼ of NW¼ See 2 pages following (Sylvan Beach)				37.10			"		111 102			111 102		37 34				37 34		
7	" "	" "	NW¼ of NW¼ See also 13 acres after Sylvan Beach				28.20			"		189 168			189 168		63 56				63 56		
8			SW¼ of NW¼																				
9	" "	" "	SE¼ of NW¼				40			70		132 120			132 120		44 40				44 40		
10																							
11	" "	" "	NE¼ of SW¼				40			"		132 120			132 120		44 40				44 40		
12	" "	" "	NW¼ of SW¼				40			"		240 219			240 219		80 73				80 73		
13	" "	" "	SW¼ of SW¼				40			"		264 240			264 240		88 80				88 80		
14	" "	" "	SE¼ of SW¼				40			"		198 180			198 180		66 60				66 60		
15																							
16	Albert & Emma C. Latter		NE¼ of SE¼				40			"		132 120			132 120		44 40				44 40		
17	" "	" "	NW¼ of SE¼				40			"		213 195			213 195		71 65				71 65		
18	" "	" "	SW¼ of SE¼				40			"		198 180			198 180		66 60				66 60		
19	" "	" "	SE¼ of SE¼				40			"		174 159			174 159		58 53				58 53		
20																							
							586.30					3127 2850	1398 1175		3375 3025		1125 1025				1125 1025		

	Sold for Taxes	Validations by School Districts as Equalized by Department of Taxation: District No. ..... Rate ..... Mills	District No. ..... Rate ..... Mills	District No. ..... Rate ..... Mills	District No. ..... Rate ..... Mills	District No. ..... Rate ..... Mills	Tax Including State Homestead ..... Mills	State Tax on Non-Homestead 22.6 Mills	Special Taxes	Total Taxes		Paid	When Paid: Month Day Year	Number of Receipt	March Settlement 1953	June Settlement 1953	Penalty	November Settlement 1953	Penalty	Collections to First Monday in January 1954	Penalty	Delinquent to First Monday in January 1954	Total Delinquent Tax and Penalty	Remarks
		Dollars	Dollars	Dollars	Dollars	Dollars	$ cts.	$ cts.	$ cts.	$ cts.					$ cts.	$ cts.	$ cts.	$ cts.	$ cts.	$ cts.	$ cts.	$ cts.	$ cts.	
1	SOLD FOR TAXES	110					21.22	24		2146	1											2146		
2	SOLD FOR TAXES	166					32.02	38		3240	2											3240		
3	SOLD FOR TAXES	102					19.68	24		1992	3											1992		
4	SOLD FOR TAXES	88					16.98	20		1718	4											1718		
5											5													
6		37					7.14	.08		722	6	PAID IN FULL	MAY 29 1953			722								
7		61					11.76	14		1190	7	PAID IN FULL	MAY 29 1953			1190								
8											8													
9		44					8.48	10		858	9	PAID IN FULL	MAY 29 1953			858								
10											10			6855										
11		44					8.48	10		858	11	PAID IN FULL	MAY 29 1953			858								
12		80					15.44	18		1562	12	PAID IN FULL	MAY 29 1953			1562								
13		88					16.98	20		1718	13	PAID IN FULL	MAY 29 1953			1718								
14		66					12.74	14		1288	14	PAID IN FULL	MAY 29 1953			1288								
15											15													
16		44					8.48	10		858	16	PAID IN FULL	MAY 29 1953											
17		71					13.70	16		1386	17	PAID IN FULL	MAY 29 1953	6856		4664								
18		66					12.74	14		1288	18	PAID IN FULL	MAY 29 1953											
19		58					11.18	14		1132	19	PAID IN FULL	MAY 29 1953											
20											20													
		1125					217.02	2.54		21956						12268						9096		

Assessment Roll and Tax List of Real Property in the Town of Sylvan

Form 5CD (52) WILLIAM-BAYER COMPANY, MINNEAPOLIS

In Whose Name Assessed	To Whom Transferred	Description of Property: Subdivision	Sec. or Lot	Town or Block	Rng.	Number of Acres of Land: Acres	Mills	No. School District	Indicate Homestead Yes or No	Indicate Agricultural Yes or No	True and Full Valuations (100%): Land Exclusive of Structures and Improvements	Buildings and Other Structures	Machinery Permanently Attached to Real Estate	Total True and Full Value	Assessed Valuations: Rural: Homestead Up to $4,000 20%	Rural: Over $4,000 and Non-Homestead 33⅓%	All Other: Homestead Up to $4,000 25%	All Other: Over $4,000 and Non-Homestead 40%	Machinery Permanently Attached to Real Estate 33⅓%	Total Assessed Value	Total Assessed Value as Equalized by the Board of Review	Final Equalized Value
						Acres	Mills				Dollars	Dollars	Dollars	Dollars	Dollars	Dollars	Dollars	Dollars	Dollars	Dollars	Dollars	Dollars
Arch E. & Jean Larson		1 Lee of NE¼ of NE¼ Ex 1 ac Rg	13	132	30	88		24-157	Yes		945			945	189					189		
		2 NW¼ of NE¼									860			860	172					172		
		3 SW¼ of NE¼																				
Mrs. Annie C. Silver		4 Lee of NE¼ of NW¼ Ex 3 ac Rg				52		710			570			570		190				190		
		5 SE¼ of NW¼									519			519		172				173		
Arch E. & Jean Larson		6 NE¼ of NW¼				40			Yes		120	550		670	136					136		
		7 NW¼ of NW¼ less W. 485' of S. 600'				40			"		120	500		620	124					124		
" "		8 SW¼ of NW¼									265			265		53				53		
" "		Lee SE¼ of N. 485' of Rg less school plot				5	22		"		240			240		48				48		
		9 NE¼ of NE¼									40			40		8				8		
		10 Lee SE¼ of NE¼ Ex 1¼ ac Rg plat				25		710			35			35		9				9		
Mrs. Annie C. Silver		11 NW¼ of NE¼									273			273		91				91		
State of Minnesota		12 Lee SE¼ of NE¼ Ex 1¼ ac Rg plat				25		710			249			249		83				83		
State of Minnesota		13 W. 485' of S. 600' of NW¼																				
Mrs. Annie C. Silver		14 NE¼ of SW¼				40			"		438			438		146				146		
		15									399			399		133				133		
Leo M. & Bernice V. Wilder		16 NW¼ of SW¼ } Lease				91.60		710			400			400	80					80		
		17 SW¼ of SW¼ } NW¼ of NW¼ of Rg									365			365	73					73		
Mrs. Annie C. Silver		18 SE¼ of SW¼				40		710			306			306		102				102		
		19									279			279		93				93		
" "		20 NE¼ of SE¼				40			"		438			438		146				146		
		21									399			399		133				133		
" "		22 NW¼ of SE¼				40			"		438			438		146				146		
		23									399			399		133				133		
" "		24 SW¼ of SE¼				40			"		306			306		102				102		
		25									279			279		93				93		
" "		26 SE¼ of SE¼				40			"		438			438		146				146		
		27									399			399		133				133		
Leo M. & Bernice V. Wilder		28 S. of Sylvan Twp 741 wide on N + 116				62		710			10			10	2					2		
		29 Land 366 long lying S. of Sylvan Twp									4899	550		5449	1468	1069				1537		
		30 Lots 1 & 2 NW¼				187.34					4653	500		5153	1396	174				1570		

Sold for Taxes	District No. ..... Rate ..... Mills	District No. ..... Rate ..... Mills	District No. ..... Rate ..... Mills	District No. ..... Rate ..... Mills	District No. ..... Rate ..... Mills	District No. ..... Rate ..... Mills	Tax including State Homestead ..... Mills	State Tax on Non-Homestead 22 Mills	Special Taxes	Total Taxes		Paid	When Paid	Number of Receipt	March Settlement 1953	June Settlement 1953	Penalty	November Settlement 1953	Penalty	Collections to First Monday in January 1954	Penalty	Delinquent on First Monday in January 1954	Total Delinquent Tax and Penalty	Remarks
	$ cts.	$ cts.	$ cts.	$ cts.	$ cts.	$ cts.	$ cts.	$ cts.	$ cts.	$ cts.					$ cts.	$ cts.	$ cts.	$ cts.	$ cts.	$ cts.	$ cts.	$ cts.	$ cts.	
SOLD FOR TAXES	189						36 46			36 46	1	2nd Half Paid / 1st Half Paid	OCT 29 1953 / MAY 29 1953	14841 / 8148		18 23		18 23						
2											2													
3											3													
SOLD FOR TAXES	190						36 64	72		37 06	4											37 06	40 77	
5											5													
SOLD FOR TAXES	136						26 24			26 24	6	2nd Half Paid / 1st Half Paid	OCT 29 1953 / MAY 29 1953			13 12		13 12						
7	53						10 22			10 22	7	2nd Half Paid / 1st Half Paid	OCT 29 1953 / MAY 29 1953	14841 / 8148		5 11		5 11						
SOLD FOR TAXES	8						1 54			1 54	8	2nd Half Paid / 1st Half Paid	OCT 29 1953 / MAY 29 1953			77		77						
SOLD FOR TAXES	91						10 56	20		10 76	9											17 76	19 54	
10											10													
SOLD FOR TAXES	146						28 16	32		28 48	11											28 48	31 33	
12	80						15 44			15 44	12	PAID IN FULL	MAY 29 1953	8112		15 44								
13											13													
SOLD FOR TAXES	102						19 68	24		19 92	14											19 92	21 91	
15											15													
SOLD FOR TAXES	146						28 16	32		28 48	16											28 48	31 33	
SOLD FOR TAXES	146						28 16	32		28 48	17											28 48	31 33	
SOLD FOR TAXES	102						19 68	24		19 92	18											19 92	21 91	
SOLD FOR TAXES	146						28 16	32		28 48	19											28 48	31 33	
20	21						38			88	20	PAID IN FULL	MAY 29 1953	8112		38								
	468																							
	1069																							
	1537						29 48	238		29 86						53 16		37 02				26 85		

Validations by School Districts as Equalized by Department of Taxation

Village of Sylvan — Carlyle's Sylvan Park — Sylvan Beach — Added to Sylvan

Assessment Roll and Tax List of Real Property in the Town of Sylvan

Cass County, Minnesota, for Taxes for the Year 1952.

Form 3CD (52) [illegible]

	In Whose Name Assessed	To Whom Transferred	Description of Property: Subdivision	Sec. or Lot	Town or Block	Rng.	Number of Acres of Land (Acres / 100ths)	No. School District	Indemnity Fund Tax ¢ Rx	Indemnity Fund Agricultural Tax ¢ Rx	True and Full Valuations: Land Exclusive of Structures and Improvements	Buildings and Other Structures	Machinery Permanently Attached to Real Estate	Total True and Full Value	Assessed Valuations: Rural: Homestead Up to $4,000 20%	Rural: Over $4,000 and Non-Homestead 33⅓%	All Other: Homestead Up to $4,000 25%	All Other: Over $4,000 and Non-Homestead 40%	Machinery Permanently Attached to Real Estate 33⅓%	Total Assessed Value	Total Assessed Value as Equalized by the Board of Review	Final Equalized Value
											Dollars	Dollars	Dollars	Dollars	Dollars	Dollars	Dollars	Dollars	Dollars	Dollars	Dollars	Dollars
1	John T. Parks		NE¼ of NE¼ (Assessed 5/8 of 40 acres)	12	132	30	33.65	70			108 / 49			108 / 49		36 / 33				36 / 33		
2	"		NW¼ of NE¼ (Sec. Rep.)				33.44	"			271 / 183	108 / 99		109 / 282		103 / 94				103 / 94		
3	Dr. Cris (sic)		SW¼ of NE¼				3.32	162			275 / 250			275 / 250	55 / 50					55 / 50		
4	"		SE¼ of NE¼ (1 of Rep. Bd. 1 ac. Cemetery)				24.19	"			275 / 250			275 / 250	55 / 50					55 / 50		
5	State of Minnesota		Verify NE¼ N. of Rep.																			
6	James & Johanna Fornshell		NE¼ of NW¼ (Sec. Rep.)				37.96	70			372 / 339			372 / 339		124 / 113				124 / 113		
7	"		NW¼ of NW¼				32.23	"			77 / 66			77 / 66		34 / 22				34 / 22		
8	[illegible] Ahlers		Lot 1 SW¼ of NW¼ (Lots Elec. Dep.)				39.86	162			130 / 120			130 / 120	26 / 24					26 / 24		
9	" "		Lot 2 SW¼ of NW¼				39.62	"			130 / 120			130 / 120	26 / 24					26 / 24		
10	State of Minnesota	(Travel Rt. not Patd.)	2.525' of E 5.525' of NW¼ of NW¼ (Cemetery)				(Exempt)															
11			NE¼ of SW¼																			
12			NW¼ of SW¼																			
13			SW¼ of SW¼																			
14			SE¼ of SW¼																			
15	Clarence H. Ahlers		Lot 7 Sec. N. 46 acres				12.50	162			110 / 100			110 / 100	22 / 20					22 / 20		
16	Martin Anderson		NE¼ of SE¼				40	"			325 / 260	105 / 90		430 / 350	270 / 264					290 / 264		
17	C. M. Ahlers		NW¼ of SE¼ Lot 6				47.75	"			580 / 525			580 / 525	166 / 105					166 / 105		
18			SW¼ of SE¼																			
19	"		N. 46 acres of SE¼				20.25	"			130 / 120	390 / 265		520 / 385	84 / 77					54 / 77		
20																						
							389.47				2728 / 2529	1483 / 1324		4211 / 3853	694 / 614	287 / 262				981 / 876		

	Sold for Taxes	Valuations by School Districts as Equalized by Department of Taxation: District No. ..... Rate ..... Mills	District No. ..... Rate ..... Mills	District No. ..... Rate ..... Mills	District No. ..... Rate ..... Mills	District No. ..... Rate ..... Mills	Tax Including State Homestead ..... Mills	State Tax on Non-Homestead 22.6 Mills	Special Taxes	Total Taxes	Paid	When Paid	Number of Receipt	March Settlement 1953	June Settlement 1953	Penalty	November Settlement 1953	Penalty	Collections to First Monday in January 1954	Penalty	Delinquent on First Monday in January 1954	Penalty	Total Delinquent Tax and Penalty	Remarks
		Dollars	Dollars	Dollars	Dollars	Dollars	$ cts.	$ cts.	$ cts.	$ cts.		Month Day Year		$ cts.	$ cts.	$ cts.	$ cts.	$ cts.	$ cts.	$ cts.	$ cts.	$ cts.		
1		36					694	08		702	2nd Half Paid / 1st Half Paid	OCT 31 1953 / MAY 27 1953	6728		351		351							
2		103					1986	24		2010	2nd Half Paid / 1st Half Paid	OCT 31 1953 / MAY 29 1953	14751		1005		1005							
3		#55					1060			1060	2nd Half Paid / 1st Half Paid	MAR 4 1953 / FEB 24 1953	3663 / 6[illegible]	533	530									
4		#55					1060			1060	2nd Half Paid / 1st Half Paid	MAR 4 1953 / FEB 24 1953	3663	530	530									
5																								
6		124					2392	28		2420	2nd Half Paid / 1st Half Paid	OCT 31 1953 / MAY 29 1953	6728 / 14751		1210		1210							
7		24					462	06		468	2nd Half Paid / 1st Half Paid	OCT 31 1953 / MAY 29 1953			234		234							
8		#26					502			502	PAID IN FULL	APR 13 1953	3224		502		502							
9		#26					502			502	PAID IN FULL	APR 13 1953			502		502							
10																								
11																								
12																								
13																								
14																								
15		#22					424			424	PAID IN FULL	APR 13 1953	3224		424		424							
16		#290					5594			5594	2nd Half Paid / 1st Half Paid	MAR 4 1953 / FEB 24 1953	3663 / 6622	2797	2797									
17		#116					2238			2238	PAID IN FULL	APR 13 1953	3224		2238									
18																								
19		#84					1620			1620	PAID IN FULL	APR 13 1953	3224		1620									
20																								
		#674 / 287 / 961					18534	66		18600				3797	14743		2760							

Assessment Roll and Tax List of Real Property in the Town of Leighton

Cass County, Minnesota, for Taxes for the Year 1952.

Form SCD (52) BILLIE-BATE COMPANY, MINNEAPOLIS

In Whose Name Assessed	To Whom Transferred	Description of Property: Subdivision	Sec. or Lot	Town or Block	Rge.	Number of Acres of Land: Acres	Blds	No. School District	Self-Assessed Homestead Tax or No	Self-Assessed Total Tax or No	True and Full Valuations: Land (Exclusive of Standing Timber and Improvements)	Buildings and Other Structures	Machinery Permanently Attached to Real Estate	Total True and Full Value	Assessed Valuations: Rural: Homestead Up to $4,000 20%	Over $4,000 and Non-Homestead 33⅓%	All Other: Homestead Up to $4,000 25%	Over $4,000 and Non-Homestead 40%	Machinery Permanently Attached to Real Estate 33⅓%	Total Assessed Value	Total Assessed Value as Equalized by the Board of Review	Final Equalized Value
						Acres	Blds				Dollars	Dollars	Dollars	Dollars	Dollars	Dollars	Dollars	Dollars	Dollars	Dollars	Dollars	Dollars
Arthur A. Bowler		1 NE¼ of NE¼ ex 3 acres	15	133	30	2836		#15			185			185	37					37		
										+ 4	170			170	34					34		
" "		2 NW¼ of NE¼ less Rly				36.57			"		360	275		635	107					107		
											255	250		485	97					97		
Minnesota Power & Light Co		3 SW¼ of NE¼				38			710		375			375			125			125		
		3 acre of NE¼ of NE¼ less Rly								+ 4	342			342			114			114		
J. P. Hanson		4 SE¼ of NE¼				59.90					195	690		885	177					177		
		4 Lot 1 of Sec 3 less Rly								+ 4	175	625		800	160					160		
Quentin & Delores Schultz		5 3 acre of NE¼ of NE¼				3			"		40	1350		1390	278					278		
											35	1225		1260	252					252		
Christina Hanson		6 NE¼ of NW¼				40			"		420			420	84					84		
											380			380	76					76		
Charles M. & Della D. Luttrell		7 NW¼ of NW¼				40			"		220			220	44					44		
											200			200	40					40		
" " "		8 SW¼ of NW¼ less Rly				27.15			"		260	480		640	128					128		
											780	400		1180	236					236		
Christina Hanson		9 SE¼ of NW¼				38.05			"		280			280	56					56		
		Lot 2 less 5 acres & less Rly									255			255	51					51		
		10																				
		11 NE¼ of SW¼																				
		12 NW¼ of SW¼																				
Christina Hanson		13 SW¼ of SW¼				40.50			"		265			265	53					53		
		Lot 1 less 5 acres									240			240	48					48		
		14 SE¼ of SW¼																				
Minnesota Power & Light Co		15 10 acres of Lots 1 & 2				10			710		99			99			33			33		
											90			90			30			30		
		16 NE¼ of SE¼																				
		17 NW¼ of SE¼																				
		18 SW¼ of SE¼																				
		19 SE¼ of SE¼																				
		20																				
						369.41					2539	2755		5294	964		158			1122		
											2307	2500		4807	774		149			1078		

Sold for Taxes	Valuations by School Districts as Equalized by Department of Taxation: District No. ..... Rate ..... Mills	District No. ..... Rate ..... Mills	District No. ..... Rate ..... Mills	District No. ..... Rate ..... Mills	District No. ..... Rate ..... Mills	District No. ..... Rate ..... Mills	Tax Including State Homestead ..... Mills	State Tax on Non-Homestead 22.5 Mills	Special Taxes	Total Taxes		Paid	When Paid: Month	Day	Year	Number of Receipt	March Settlement 1953	June Settlement 1953	Penalty	November Settlement 1953	Penalty	Collections to First Monday in January 1954	Penalty	Delinquent on First Monday in January 1954	Total Delinquent Tax and Penalty	Remarks
	Dollars	Dollars	Dollars	Dollars	Dollars	Dollars	$ cts.	$ cts.	$ cts.	$ cts.							$ cts.	$ cts.	$ cts.	$ cts.	$ cts.	$ cts.	$ cts.	$ cts.	$ cts.	
SOLD FOR TAXES	#37						714			714	1	PAID IN FULL	MAY 11		1953	5467		714								
SOLD FOR TAXES	#107						2064			2064	2	PAID IN FULL	MAY 11		1953	13937		2064		1376						
3			125				2124	28		2152	3	1st Half Paid / 2nd Half Paid	MAY 29 / OCT 31		1953 / 1953	8280 / 14772		1376		1707						
4	#177						3414			3414	4	1st Half Paid	MAY 29		1953	6123		1707								
5				#298			6058			6058	5	PAID IN FULL	MAY 29		1953	5508		6058								
6	#84						1620			1620	6	2nd Half Paid	OCT 31		1953	14772		810		810						
												1st Half Paid	MAY 29		1953	6123										
7	#44						848			848	7	PAID IN FULL	MAY 29		1953	6857		848								
8	#148						2468			2468	8	PAID IN FULL	MAY 29		1953			2468								
9	#56						1080			1080	9	2nd Half Paid / 1st Half Paid	OCT 31 / MAY 29		1953 / 1953	14772 / 6123		540		540						
10											10															
11											11															
12											12															
13	#53						1022			1022	13	2nd Half Paid / 1st Half Paid	OCT 31 / MAY 29		1953 / 1953	14772 / 6123		511		511						
14											14															
15	33						636	08		644	15	PAID IN FULL	MAY 29		1953	8278		644								
16											16															
17											17															
18											18															
19											19															
20											20															
	#686	#275 = 964					8782																			
	33	125 = 158					13864	36		22684								17249		4394						
	719	400 = 1122					22648																			

Assessment Roll and Tax List of Real Property in the Town of Sylvan

Cass County, Minnesota, for Taxes for the Year 1952.

Form 5CD (53) (MILLS-DAYS-SHEAR), MINNEAPOLIS

In Whose Name Assessed	To Whom Transferred	Description of Property: Subdivision	Sec. or Lot	Town or Block	Rng.	Number of Acres of Land: Acres	100ths	No. School District	Individual Homestead Tax on Re	Individual Agricultural Tax on Re	True and Full Valuations: 1951 Land Exclusive of Structures Improvements	1952 Buildings and Other Structures	Machinery Permanently Attached to Real Estate	Total True and Full Value	Assessed Valuations: Rural: Homestead Up to $4,000 20%	Rural: Over $4,000 and Non-Homestead 33⅓%	All Other: Homestead Up to $4,000 25%	All Other: Over $4,000 and Non-Homestead 40%	Machinery Permanently Attached to Real Estate 33⅓%	Total Assessed Value	Total Assessed Value as Equalized by the Board of Review	Final Equalized Value
						Acres	100ths				Dollars	Dollars	Dollars	Dollars	Dollars	Dollars	Dollars	Dollars	Dollars	Dollars	Dollars	Dollars
John H. Lee		1 NE¼ of NE¼	16	133	30	40			4	40	265			265	53					53		
" "		2 NW¼ of NE¼				40					130			130	26					26		
											120			120	24					24		
Albert Avery Jr. & L. R. Johnson		3 SW¼ of NE¼				40					310	275		585	117					117		
											280	250		530	106					106		
" " " "		4 SE¼ of NE¼ less 3.76 ac & less 1 ac				35	24				310			310	62					62		
Roland G. Brunelle, Albert R. Avery, Shirley Sullivan & Gustav R. Johnson		5 208' x 208' of S½ of NE¼				1					280			280	56					56		
John H. Lee		6 NE¼ of NW¼				40				40	130			130	26					26		
											120			120	24					24		
" "		7 NW¼ of NW¼				40					130			130	26					26		
											120			120	24					24		
" "		8 SW¼ of NW¼									225	1055		1280	256					256		
						40					225	1050		1275	251					251		
" "		9 SE¼ of NW¼									210			210	42					42		
						40					190			190	38					38		
		10																				
John Wellington Lee		11 NE¼ of SW¼ less 1 ac.				33	76				90			90	18					18		
											80			80	16					16		
		12 NW¼ of SW¼																				
		13 SW¼ of SW¼																				
Otto & Eleanor Citowski		14 Lot 1 less 2 1/4 ac. Storage rights to Minn. Power & Light Co.				30					240			240	48					48		
											220			220	44					44		
Minnesota Power & Light Co.		15 55 acres of Lots 1 & 2				550				110	51			51			17			17		
											48			48			16			16		
P. O. Berglund		16 Lot 3 less 2 ac. & less 2 ac. storage rights to Minn. Power & Light				12	33				81			81	27					27		
											72			72	24					24		
		17 NW¼ of SE¼																				
		18 SW¼ of SE¼																				
		19 SE¼ of SE¼																				
		20									27			27	9					9		
Minnesota Power & Light Co.		25 acres of Lot 3				560					24			24	8					8		
						160	99				2199	1430		3629	694		53			747		
											1999	1300		3299	631		48			679		

Sold for Taxes	Valuations by School Districts as Equalized by Department of Taxation: District No. 2 Rate 19.28 Mills	District No. 3 Rate 19.49 Mills	District No. 4 Rate 19.49 Mills	District No. 5 Rate 19.49 Mills	District No. 6 Rate 19.49 Mills	Tax including State Homestead 20% Mills	State Tax on Non-Homestead 22% Mills	Special Taxes	Total Taxes		Paid	When Paid: Month	Day	Year	Number of Receipt	March Settlement 1953	June Settlement 1953	Penalty	November Settlement 1953	Penalty	Collections to First Monday in January 1954	Penalty	Delinquent as First Monday in January 1954	Total Delinquent Tax and Penalty	Remarks
	Dollars	Dollars	Dollars	Dollars	Dollars	$ cts.	$ cts.		$ cts.							$ cts.	$ cts.	$ cts.	$ cts.	$ cts.	$ cts.	$ cts.	$ cts.	$ cts.	
1	53					1022			1022	1	PAID IN FULL	MAY	29	1953	8150		15 20								
2	26					502			502	2	PAID IN FULL	MAY	29	1953											
3	117					2256			2256	3													2256	24 62	
4	62					1196			1196	4													1196	13 16	
5										5															
6	26					502			502	6	PAID IN FULL	MAY	29	1953											
7	26					502			502	7	PAID IN FULL	MAY	29	1953											
8	276					5324			5324	8	PAID IN FULL	MAY	29	1953	8150		71 58								
9	42					810			810	9	PAID IN FULL	MAY	29	1953											
10										10															
11	18					348			348	11	PAID IN FULL	MAY	29	1953	8150		3 48								
12										12															
13										13															
14 SOLD FOR TAXES	48					926			926	14	PAID IN FULL	MAY	14	1953	5507		9 26								
15			17			390	04		394	15	PAID IN FULL	MAY	29	1953	8275		1 74								
16	27					520	06		526	16	PAID IN FULL	MAY	22	1953	5721		5 26								
17										17															
18										18															
19										19															
20	9					174	02		176	20	PAID IN FULL	MAY	29	1953	8275		1 76								
	694			= 694		3 70																			
	36		17	53		148 82	12		144 64								144 64						34 58		
	730		17	747		144 52																			

SEC. 132-29 VILLAGE OF SYLVAN
133-29 CARLYON'S SYLVAN PARK
133-30 LAND ALLOTTED TO SYLVAN BEACH
LAND ALLOTTED TO SYLVAN BEACH

Assessment Roll and Tax List of Real Property in the Town of Lyndon

Form LCD (52) [illegible]

	IN WHOSE NAME ASSESSED	TO WHOM TRANSFERRED	DESCRIPTION OF PROPERTY: SUBDIVISION	Sec. or Lot	Town or Block	R. E.	Number of Acres of Land: Acres	100ths	No. School District	Indicate rural Yes or No	Indicate rural Yes or No	TRUE AND FULL VALUATIONS: LAND Exclusive of Structures and Improvements	BUILDINGS and Other Structures	MACHINERY Permanently Attached to Real Estate	TOTAL True and Full Value	ASSESSED VALUATIONS: RURAL: Homestead Up to $4,000 20%	Over $4,000 and Non-Homestead 33⅓%	ALL OTHER: Homestead Up to $4,000 25%	Over $4,000 and Non-Homestead 40%	MACHINERY Permanently Attached to Real Estate 33⅓%	TOTAL ASSESSED VALUE	Total Assessed Value as Equalized by the Board of Review	FINAL EQUALIZED VALUE
							Acres	100ths				Dollars	Dollars	Dollars	Dollars	Dollars	Dollars	Dollars	Dollars	Dollars	Dollars	Dollars	Dollars
1	George F. & Margaret M. Gerrels		NE¼ of NE¼	17	133	30	40		4-59		Yes	280			280	44					44		
2	Amelia Bennett		NW¼ of NE¼				40				Yes	280			200	40					40		
3	" "		SW¼ of NE¼				40				"	352	720		1072		374				374		
4			SE¼ of NE¼				40				"	320	700		1020		320				320		
5												264			264		88				88		
6												240			240		80				80		
7	Edward J. Dorsey		NE¼ of NW¼				40		7-10			327			327		109				109		
8	Edw. J. & Agnes L. Dorsey		NW¼ of NW¼									99			99		33				33		
9	" "		SW¼ of NW¼				40				"	160			160		50				50		
10												159			159		53				53		
11												147			147		49				49		
12	Edward J. Dorsey		SE¼ of NW¼				40				"	489	858		1347		448				448		
13												444	780		1224		408				408		
14	Charles T. & Ethel M. Fendt	(Warr. Deed)	Lot 1 of Sec. 1 of Wolf Lake Sec. 4 of NW¼ NW¼				1																
15	Edw. J. & Agnes L. Dorsey		NE¼ of SW¼				40				"	198			198		66				66		
16												180			180		60				60		
17			NW¼ of SW¼				40				"	225			225		75				75		
18												204			204		68				68		
19			SW¼ of SW¼				28	44			"	189			189		63				63		
20												171			171		57				57		
21			SE¼ of SW¼				28	42			"	300			300		100				100		
22												273			273		91				91		
23	Elena L. Hanson		S 123' of S 150' of S.W.¼ of SE¼				60		4-4			75	750		825	153					153		
24												75	780		855	139					139		
25			NE¼ of SE¼																				
26	George F. Gerrels		NW¼ of SE¼				40				"	295			295	59					59		
27												270			270	54					54		
28	C. A. Peterson	Andrew W. & Ethel Hoag	W½ of W½ of E½ of W½ (exc. 10 rds. of N.) & the East 1/2 of the East 1/2 of the W½ of the W½				25	95	4-0			209	139		337		113				113		
29												190			309		103				103		
30			SE¼ of SE¼																				
31			The East 1/2 of the East 1/2 of the W½ of the W½ of the SE¼					1			"	18			18		6				6		
32	Floyd Stewart & Lena Johnson	Lyndon Twp.										15			15		5				5		
							484	41				3359	2508		5867	256	1529				1785		
												3359	2508		5867	256	1529				1785		

	SOLD FOR TAXES	VALUATIONS BY SCHOOL DISTRICTS AS EQUALIZED BY DEPARTMENT OF TAXATION: District No. ..... Rate ..... Mills	District No. ..... Rate ..... Mills	District No. ..... Rate ..... Mills	District No. ..... Rate ..... Mills	District No. ..... Rate ..... Mills	District No. ..... Rate ..... Mills	Tax including State Homestead ..... Mills	State Tax on Non-Homestead 22½ Mills	SPECIAL TAXES	TOTAL TAXES		PAID	WHEN PAID: Month	Day	Year	Number of Receipt	March Settlement 1953	June Settlement 1953	Penalty	November Settlement 1953	Penalty	Collections to First Monday in January 1954	Penalty	Delinquent on First Monday in January 1954	Total Delinquent Tax and Penalty	REMARKS
		Dollars	Dollars	Dollars	Dollars	Dollars	Dollars	$ cts.	$ cts.	$ cts.	$ cts.								$ cts.	$ cts.	$ cts.	$ cts.	$ cts.	$ cts.	$ cts.	$ cts.	
1		$ 41						848			848	1	1st Half Paid	OCT 31	1953	4765			424		424					
2		874						7214	84		7298	2	1st Half Paid	MAY 21	1953	5670			3649		3649					
3		88						1698	20		1718	3	1st Half Paid	OCT 31	1953	14793			859		859					
4												4															
5												5															
6		109						2102	24		2126	6	PAID IN FULL	APR 7	1953				2126							
7		33						636	08		644	7	PAID IN FULL	APR 7	1953				644							
8		53						1022	12		1034	8	PAID IN FULL	APR 7	1953				1034							
9		449						8660	102		8762	9	PAID IN FULL	APR 7	1953	3772			8762							
10												10															
11		66						1274	14		1288	11	PAID IN FULL	APR 7	1953				1288							
12		75						1446	18		1464	12	PAID IN FULL	APR 7	1953				1464							
13		63						1216	14		1230	13	1st Half Paid	MAY 29	1953	6811			615		615					
14		100						1928	22		1950	14	1st Half Paid	MAY 29	1953	14240			975		975					
15			$ 153					3334			3334	15	PAID IN FULL	MAY 29	1953	6818			3334							
16												16															
17		$ 59						1138			1138	17	1st Half Paid	OCT 31	1953	4765			569		569					
18		113						2180	26		2206	18	1st Half Paid	MAY 29	1953	6278			1103		1103					
19												19															
20	SOLD FOR TAXES	6						116			116	20															
		$ 103		$ 153	= 256			3339																			
		1529			+ 1529			34 72	344		35156								26846		9174					
		1632			= 1785			34812																			

WALLACE SWAN

CARLTON S. SWAN PARK

SWAN BROS. STATION

SWAN BROS. STATION

WALLACE SWAN

Assessment Roll and Tax List of Real Property in the Town of Sylvan, Cass County, Minnesota, for Taxes for the Year 1952.

Form 3-C(D.32) [illegible]

	In Whose Name Assessed	To Whom Transferred	Description of Property: Subdivision	Sec. or Lot	Town or Block	Rng.	Number of Acres of Land (Acres)	(100ths)	Sec. Subsec. 13(1)(a)(b)	Indicate Homestead Tax or No	Indicate Age-old-aged Tax or No	True and Full Valuations: Land Exclusive of Structures and Improvements	Buildings and Other Structures	Machinery (Permanently Attached to Real Estate)	Total True and Full Value	Assessed Valuations: Rural: Homestead Up to $4,000 20%	Rural: Over $4,000 and Non-Homestead 33⅓%	All Other: Homestead Up to $1,000 25%	All Other: Over $4,000 and Non-Homestead 40%	All Other: Machinery (Permanently Attached to Real Estate) 33⅓%	Total Assessed Value	Total Assessed Value as Equalized by the Board of Review	Final Equalized Value
												Dollars	Dollars	Dollars	Dollars	Dollars	Dollars	Dollars	Dollars	Dollars	Dollars	Dollars	Dollars
1	Frank Swanson		NE¼ of NE¼	18	133	30	40		$4.154			165	330		495	37					37		
2	" "		NW¼ of NE¼				40		4.42			150	200		350	70					70		
3	" "		SW¼ of NE¼				40		4.42			320			320	84					84		
4	" "		SE¼ of NE¼				40		"			310			310	86					86		
5																							
6	Edward J. Dorsey		NE¼ of NW¼				40		7.10			327			327		109				109		
7	Chas. A. & Elizabeth M. Cole		NW¼ of NW¼ Lot 1				45.68		4.60			290	160		370	75					75		
8	" "		SW¼ of NW¼ Lot 2				45.84		"			225			225	50					50		
9	Edward J. Dorsey		SE¼ of NW¼				40		7.10			240			240	80					80		
10																							
11	Dorsey Nelson & Harry Walter E. & Irene J. Graves		NE¼ of SW¼				40		7.10			366			366		122				122		
12	~~State of Minn. Dept. of Natural Resources~~		NW¼ of SW¼ Lot 3				45.99		"			356	82		438		146				146		
13	~~State of Minn. Dept. of Natural Resources~~		SW¼ of SW¼ Lot 4				46.13		"			355			355		118				118		
14	Walter E. & Irene J. Graves		SE¼ of SW¼				40		"			320	580		900		300				300		
15																							
16	Peter Ojde Jr. & Paul E. Ojde		NE¼ of SE¼				40		4.42			265			265	53					53		
17	" "		NW¼ of SE¼				40		"			270			270	54					54		
18	Peter Ojde		SW¼ of SE¼				40		"			365	775		1140	228					228		
19	" "		SE¼ of SE¼				40		"			330	705		1035	207					207		
20												270			270	54					54		
							37.42					245			245	49					49		
												4858	1739		6597	729	854				1583		
												3000			3000	600	996				1596		

	Sold for Taxes	Valuations by School Districts as Equalized by Department of Taxation: District No. ..... Rate ..... Mills	District No. ..... Rate ..... Mills	District No. ..... Rate ..... Mills	District No. ..... Rate ..... Mills	District No. ..... Rate ..... Mills	Tax Including State Homestead ..... Mills	State Tax on Non-Homestead 22.6 Mills	Special Taxes	Total Taxes		Paid	When Paid: Month	Day	Year	Number of Receipt	March Settlement 1953	June Settlement 1953	Penalty	November Settlement 1953	Penalty	Collections to Five Months in January 1954	Penalty	Delinquent on First Monday in January 1954	Total Delinquent Tax and Penalty	Remarks
		Dollars	Dollars	Dollars	Dollars	Dollars	$ cts.	$ cts.	$ cts.	$ cts.							$ cts.	$ cts.	$ cts.	$ cts.	$ cts.	$ cts.	$ cts.	$ cts.	$ cts.	
1		77					14.86			14.86	1	2nd Half Paid / 1st Half Paid	OCT 29	1953												
2		84					16.20			16.20	2	2nd Half Paid / 1st Half Paid	MAY 29 / OCT 29	1953		6174		20.16		20.16						
3		26					5.02			5.12	3	2nd Half Paid / 1st Half Paid	MAY 29 / OCT 29	1953		14236										
4		22					4.24			4.24	4	2nd Half Paid / 1st Half Paid	MAY 29 / OCT 29	1953												
5											5		MAY 29	1953												
6		109					21.02	24		21.26	6	PAID IN FULL	APR 7	1953		3172		21.26								
7		75					14.46			14.46	7													14.46	1541	
8		50					9.64			9.64	8													9.64	1060	
9		88					16.98	20		17.18	9	PAID IN FULL	APR 7	1953		3172		17.18								
10											10															
11		132					25.46	30		25.76	11	PAID IN FULL	MAY 29	1953		6282		25.76								
12		146	Payable for 1952				28.16	32		~~28.48~~	12	Cancelled by Abate	# 5631 4-16-53								Payable for 1953		Payable for 1953		28.48	Cancelled
13		85	" "	Recall			16.40	20		~~16.60~~	13	" "	"			# 5631					"		"		16.60	"
14		294					56.70	66		57.36	14	PAID IN FULL	MAY 29	1953		6282		57.36								
15											15															
16		53					10.22			10.22	16	2nd Half Paid / 1st Half Paid	MAY 29 / OCT 31	1953		14879				37.90						
17		58					11.18			11.18	17	2nd Half Paid / 1st Half Paid	MAY 29 / OCT 31	1953		7174		37.90								
18		228					43.98			43.98	18	2nd Half Paid / 1st Half Paid	OCT 31	1953												
19		54					10.42			10.42	19	2nd Half Paid / 1st Half Paid	OCT 31	1953												
20											20															
		727					304.94	192		306.86								172.62		58.06				23.40		45.68
		854																								
		1581																								

132-29 133-29 133-30

VILLAGE OF SYLVAN PARK
CARLSON'S STEAM PARK
STATE BEACH
CASS CO. STEAM CO.

Assessment Roll and Tax List of Real Property in the Town of Sylvan

Form SCD (51) MILLER-SUTTS COMPANY, MINNEAPOLIS

	In Whose Name Assessed	To Whom Transferred	Description of Property: Subdivision	Sec. or Lot	Town or Block	Reg.	Number of Acres of Land: Acres	Mills	Indicate Homestead Yes or No	Indicate Agricultural Yes or No	No. School District	True and Full Valuations: Land Exclusive of Structures and Improvements	Buildings and Other Structures	Machinery Permanently Attached to Real Estate	Total True and Full Value	Assessed Valuations: Rural: Homestead Up to $1,000 20%	Rural: Over $1,000 and Non-Homestead 33⅓%	All Other: Homestead Up to $1,000 25%	All Other: Over $1,000 and Non-Homestead 40%	Machinery Permanently Attached to Real Estate 33⅓%	Total Assessed Value	Total Assessed Value as Equalized by the Board of Review	Final Equalized Value
							Acres	Mills				Dollars	Dollars	Dollars	Dollars	Dollars	Dollars	Dollars	Dollars	Dollars	Dollars	Dollars	Dollars
	St. Olaf College		NE¼ of NE¼ less Rly.				14.183.30	30			1	231			231		77				77		
												210			210		70				70		
2	Joe J. & Julia M. Schutte		NW¼ of NE¼					27.42				180	350		530	166					166		
												165	320		485	97					97		
3	St. Olaf College		SW¼ of NE¼					10				264			264		88				88		
												240			240		80				80		
4			SE¼ of NE¼					40				438			438		146				146		
												399			399		133				133		
5	Minnesota Power & Light Co.		1.9 acres of NE¼ of NW¼ of SE¼					1.90				15			15		5				5		
												15			15		5				5		
6	Joe J. & Julia M. Schutte		NE¼ of NW¼ less Rly. & less 1.47 acres Minn. Power & Light Co.					25.57				120			120	34					34		
												155			155	31					31		
7	" "		NW¼ of NW¼ Lot 1 less Rly.					39.14				445			445	89					89		
												405			405	81					81		
8	St. Olaf College		SW¼ of NW¼ Lot 2 less Rly.					44.45				339			339		113				113		
												309			309		103				103		
9	" "		SE¼ of NW¼					40				306			306		102				102		
												279			279		93				93		
10	Minnesota Power & Light Co.		13.7 acres of NE¼ of SW¼					13.70				150			150		50				50		
												138			138		46				46		
11	St. Olaf College		NE¼ of SW¼ less 12.75 acres Minn. Power & Light Co.					22.25				189			189		63				63		
												171			171		57				57		
12	" "		N½ of SW¼ Lot 3					50.90				504			504		168				168		
												459			459		153				153		
13	" "		SW¼ of SW¼ Lot 4					52.79				405			405		135				135		
												405			405		135				135		
14	" "		Lot 5 less Rly. Anderson					8.65				84			84		28				28		
												75			75		25				25		
15	Minnesota Power & Light Co.		4.05 acres of NE¼ of SW¼					4.05				42			42		14				14		
												39			39		13				13		
16	St. Olaf College		NE¼ of SE¼ Lot 7					32.50				339			339		113				113		
												321			321		107				107		
17	" "		NW¼ of SE¼ Lot 6					33.75				291			291		97				97		
												264			264		88				88		
18			SW¼ of SE¼																				
19			SE¼ of SE¼																				
20	Enoch R. Anderson		11 acres of NE¼ of SW¼ and Lot 5					10				237	579		816		272				272		
								8				216	525		741		247				247		
												4686	9528		14214	229	4229				4229		
												4050	9543		13593	190	4190				4190		
																	1719				1719		

	Sold for Taxes	Validations by School Districts as Equalized by Department of Taxation: District No. ..... Rate ..... Mills	District No. ..... Rate ..... Mills	District No. ..... Rate ..... Mills	District No. ..... Rate ..... Mills	Tax including State Homestead ..... Mills	State Tax on Non-Homestead 22.4 Mills	Special Taxes	Total Taxes		Paid	When Paid (Month Day Year)	Number of Receipt	March Settlement 1953	June Settlement 1953	Penalty	November Settlement 1953	Penalty	Collections to First Monday in January 1954	Penalty	Delinquents to First Monday in January 1954	Penalty	Total Delinquent Tax and Penalty	Remarks
		Dollars	Dollars	Dollars	Dollars	$ cts.	$ cts.	$ cts.	$ cts.					$ cts.	$ cts.	$ cts.	$ cts.	$ cts.	$ cts.	$ cts.	$ cts.	$ cts.	$ cts.	
1		77				14.86	18		15.04	1	PAID IN FULL	MAY 29 1953	8808		15.04									
2		H 106				20.44			20.44	2	PAID IN FULL	APR 14 1953	8232		20.44									
3		88				16.98	20		17.18	3	PAID IN FULL	MAY 29 1953	8808		17.18									
4		146				28.16	32		28.48	4	PAID IN FULL	MAY 29 1953			28.48									
5		5				96	–		96	5	PAID IN FULL	MAY 29 1953	8266		96									
6		H 34				656			656	6	PAID IN FULL	APR 14 1953	8232		656									
7		H 89				1716			1716	7	PAID IN FULL	APR 14 1953			1716									
8		113				2180	26		2206	8	PAID IN FULL	MAY 29 1953	8808		2206									
9		102				1968	24		1992	9	PAID IN FULL	MAY 29 1953			1992									
10		50				964	12		976	10	PAID IN FULL	MAY 29 1953	8266		976									
11		63				1216	14		1230	11	PAID IN FULL	MAY 29 1953			1230									
12		168				3240	38		3278	12	PAID IN FULL	MAY 29 1953	8808		3278									
13		149				2874	34		2908	13	PAID IN FULL	MAY 29 1953			2908									
14		28				540	06		546	14	PAID IN FULL	MAY 29 1953			546									
15		14				270	04		274	15	PAID IN FULL	MAY 29 1953	8266		274									
16		118				2276	26		2302	16	PAID IN FULL	MAY 29 1953	8808		2302									
17		97				1870	22		1892	17	PAID IN FULL	MAY 29 1953			1892									
18										18														
19										19														
20		272				5246	62		5308	20	PAID IN FULL	MAY 29 1953	8807		5308									
		H 229				33156	338		33494						33494									
		1490																						
		1719																						

SE VILLAGE OF SYLVAN
CARLSON'S SYLVAN PARK
SYLVAN BEACH
LAKEVIEW VILLAGE
LAKEVIEW VILLAGE

Assessment Roll and Tax List of Real Property in the Town of Sylvan, Cass County, Minnesota, for Taxes for the Year 1952.

Form SCD(12) Rev. 5/52 (Revised 1952)

In Whose Name Assessed	To Whom Transferred	Description of Property: Subdivision	Sec. or Lot	Town or Block	Rng.	Number of Acres of Land: Acres	Sixths	No. School District	Indicate Homestead Tax or No	Indicate Agricultural Tax or No	True and Full Valuations: 40% Land Exclusive of Structures and Improvements	40% Buildings and Other Structures	Machinery (Permanently Attached) as Real Estate	Total True and Full Value	Assessed Valuations: Rural: Homestead Up to $4,000 20%	Rural: Over $4,000 and Non-Homestead 33⅓%	All Other: Homestead Up to $4,000 25%	All Other: Over $4,000 and Non-Homestead 40%	All Other: Machinery Permanently Attached to Real Estate 33⅓%	Total Assessed Value	Total Assessed Value as Equalized by the Board of Review	Final Equalized Value
											Dollars	Dollars	Dollars	Dollars	Dollars	Dollars	Dollars	Dollars	Dollars	Dollars	Dollars	Dollars
Minnesota Power & Light Co (Village Power Plant)		1 NE¼ of NE¼ Lot 6	20	132	30	39.75	7/10				546 475	44434 51375	52250	118230 112325	21660 17682				17750	39410 31440		
"		2 Lies of SE¼ of N.W.¼				1.42	"				21			21	7					7		
		3 SW¼ of NE¼																				
Leo A. Albrecht		4 Fac. of SE¼ of N.W.¼ of NE¼ Rochester Addition				1	4/10				30 25	330 300		360 325	72 65					72 65		
Laney Housman		5 Fac. of SE¼ of N.W.¼				2	2/10				27 24	20		47 44		31 28				31 28		
Lena Cole		6 NE¼ of N.W.¼ less 1 acre				39	4/10				450 410			450 410	90 82					90 82		
"		7 N.W.¼ of N.W.¼				40	"				260 235			260 235	52 47					52 47		
~~Ed Cole~~ State of Minnesota		8 SW¼ of N.W.¼				40	"				~~320 290~~ 320			~~320 290~~ 320	~~64 58~~ 64					~~64 58~~ Defaulted 10-1-52		
Lena Cole		9 Lt 4 of N.W.¼ less 1 ac. to Housman & less 1 ac. to Albrecht & 6 rods deed to Cole & less starting on W. of S. line of SE¼ of N.W.¼ 30 rods E. of Sec. 30 rods W. to middle of ditch, thence S. to S. line of SE¼ of N.W.¼ thence E. to beg.				38.75	"				285 260	470 425		755 685	151 137					151 137		
		10																				
		11 NE¼ of S.W.¼																				
~~Ed Cole~~ State of Minnesota		12 N.660' of E½ of E½ less 1 rd. of N. 38½ acs. of N.W.¼ of S.W.¼ of N.W.¼				19	4/10				~~35 32~~ 32			~~35 32~~ 32	~~7 6~~ 6					~~7 6~~ Defaulted 10-1-52		
		13 SW¼ of S.W.¼																				
		14 NE¼ of S.W.¼																				
Minnesota Power & Light Co		15 Lot 7 less 2 acs.				22.75	7/10				825 764			825 764		75 69				75 69		
		16 NE¼ of S.E.¼																				
		17 N.W.¼ of S.E.¼																				
		18 S.W.¼ of S.E.¼																				
		19 S.E.¼ of S.E.¼																				
John Joshua Harris		20 Starting on W. of S.E. cor. of SE¼ of N.W.¼ thence W. 30 rods N. 30 rods E. 30 rods S. 30 rods to beg. & Lot 4 of Sec. 19 & Lot 3 of Sec. 30				3.20					55 50	1100 1000		1155 1050	231 210					231 210		
						285.39					3324 3111	66400 60360	53850	123724 113921	24744 22784		24992		17750	49736 45784	49736 45784	

Sold for Taxes	Validations by School Districts as Equalized by Department of Taxation: District No. Rate Mills	District No. Rate Mills	District No. Rate Mills	District No. Rate Mills	District No. Rate Mills	Tax Including State Homestead	State Tax on Non-Homestead 22.6 Mills	Special Taxes	Total Taxes	Paid	When Paid: Month Day Year	Number of Receipt	March Settlement 1953	June Settlement 1953	Penalty	November Settlement 1953	Penalty	Collections to First Monday in January 1954	Penalty	Delinquent as First Monday in January 1954	Total Delinquent Tax and Penalty	Remarks
	Dollars	Dollars	Dollars	Dollars	Dollars	$ cts.	$ cts.	$ cts.	$ cts.				$ cts.	$ cts.	$ cts.	$ cts.	$ cts.	$ cts.	$ cts.	$ cts.	$ cts.	
				39410		8586 66	89.06		8675 72	1st Half Paid	OCT 2	13718		4337 86		4337 86						
										2nd Half Paid	MAY 29 1953	8267										
2		7				136	.02		138	2 PAID IN FULL	MAY 29 1953	8327		138								
3										3												
4		4 72				1388			1388	4 PAID IN FULL	MAY 29 1953	6765		1388								
5 SOLD FOR TAXES		31				598	.08		606	5											606	
6 SOLD FOR TAXES		4 90				1736			1736	6											1736	
7 SOLD FOR TAXES		4 52				1002			1002	7											1002	
8										8												
9 SOLD FOR TAXES		4 151				2912			2912	9											2912	
10										10												
11										11												
12										12												
13										13												
14										14												
15		75				1446	18		1464	15 1st Half Paid 2nd Half Paid	OCT 2 MAY 29 1953	13718 8267		732 732		732						
16										16												
17										17												
18										18												
19										19												
20		4 231				4456			4456	20 PAID IN FULL	MAY 29 1953	6665		4456								
		4 596 113		39410 39523		8586 66 136 02	89.34		8812 74													
		709		39410 - 40119		8722 40																

Village of Sylvan
Carlbergs Sylvan Park
Sylvan Beach
Lake Edna
Cass Co Sylvan

Assessment Roll and Tax List of Real Property in the Town of Sylvan

Form 5CD (32) [illegible]

	In Whose Name Assessed	To Whom Transferred	Description of Property: Subdivision	Sec. or Lot	Town or Block	Rng.	Number of Acres of Land	No. School District	Indicate Homestead by Yes or No	Indicate Agricultural by Yes or No	True and Full Valuations: Land Exclusive of Structures and Improvements	Buildings and Other Structures	Machinery Permanently Attached to Real Estate	Total True and Full Value	Assessed Valuations: Rural: Homestead Up to $4,000 20%	Rural: Over $4,000 and Non-Homestead 33⅓%	All Other: Homestead Up to $4,000 25%	All Other: Over $4,000 and Non-Homestead 40%	Machinery Permanently Attached to Real Estate 33⅓%	Total Assessed Value	Total Assessed Value to Be Equalized by the Board of Review	Final Equalized Value
							Acres / Mills				Dollars	Dollars	Dollars	Dollars	Dollars	Dollars	Dollars	Dollars	Dollars	Dollars	Dollars	Dollars
1	Lewis S. & Dora L. Johnson		NE¼ of NE¼ 266 acs of Lot 2	21	133	30	266	+	Yes		35	65		100	20					20		
2	Theodore Everett		NW¼ of NE¼ 2 acs of Lot 2				2		"		30	60		90	18					18		
3			SW¼ of NE¼								85	660		745	145					145		
4			SE¼ of NE¼								60	660		660	132					132		
5	Otto & Eleanor Strowatzki		Lots 1 & 2 466 acres				9.59		Yes		100	715		815	163					163		
6											90	650		740	148					148		
7			NE¼ of NW¼																			
8			NW¼ of NW¼																			
9			SW¼ of NW¼																			
10			SE¼ of NW¼																			
	State of Minnesota		Lot 2	23	133	30																
11	Minnesota Power & Light Co.		NE¼ of SW¼ 11 acs of Lot 2	24	133	30	11	+	No		123			123		41				41		
12	" "		NW¼ of SW¼ Lot 3				32.50		"		111			111		37				37		
13	" "		SW¼ of SW¼ 82.41 of 78.16 1/4				40		"		357			357		119				119		
14	Boyd M. & Norma Hickler		SE¼ of SW¼ N½ of 78.16 1/4 Lot 2 Block 11 acs of sewage rights				8		"		324			324		108				108		
			Minn. Power & Light Co				32.65		"		438			438		146				146		
15	" "										399			399		133				133		
16	Minnesota Power & Light Co		NE¼ of SE¼				40		"		111			111		37				37		
17	" "		NW¼ of SE¼ Lot 1				34.75		"		336	672		1008		336				336		
18	" "		SW¼ of SE¼ Lot 5				26.25		"		159			159		53				53		
19			SE¼ of SE¼								144			144		48				48		
20											438			438		146				146		
											399			399		133				133		
											270			270		90				90		
											246			246		82				82		
											288			288		96				96		
											261			261		87				87		
							301.40				2889	1936		4825	326	1061				1387		
											3622	1966		4322	395	1414				1809		

Validations by School Districts as Equalized by Department of Taxation

	District No. ..... Rate ..... Mills	District No. ..... Rate ..... Mills	District No. ..... Rate ..... Mills	District No. ..... Rate ..... Mills	District No. ..... Rate ..... Mills	Tax Including State Homestead 22.6 Mills	State Tax on Non-Homestead 22.6 Mills	Special Taxes	Total Taxes	Paid	When Paid (Month Day Year)	Number of Receipt	March Settlement 1953	June Settlement 1953	Penalty	November Settlement 1953	Penalty	Collections to First Monday in January 1954	Penalty	Delinquent on First Monday in January 1954	Penalty	Total Delinquent Tax and Penalty	Remarks
	Dollars	Dollars	Dollars	Dollars	Dollars	$ cts.	$ cts.	$ cts.	$ cts.				$ cts.	$ cts.	$ cts.	$ cts.	$ cts.	$ cts.	$ cts.	$ cts.	$ cts.	$ cts.	
1	4.20					3.86			3.86	1 PAID IN FULL	MAY 29 1953	6707		3.86									
2	4.145					27.96			27.96	2 PAID IN FULL	FEB 10 1953	4414	27.96										
3										3													
4										4													
5	4.163					31.44			31.44	5 PAID IN FULL	MAY 14 1953	5507		31.44									
6										6													
7										7													
8										8													
9										9													
10										10													
11	41					7.80	10		8.00	11 PAID IN FULL	MAY 29 1953	5707		8.00									
12	119					22.96	26		23.22	12 1st Half Paid	OCT 22 1953	8328		1.16		1.16							
										1st Half Paid	MAY 29 1953	1397				1.16							
13	146					28.16	32		28.48	13 1st Half Paid	MAY 29 1953	1380		1.48									
14	370					71.36	1.84		72.20	14 PAID IN FULL	MAY 29 1953	8112		72.20									
15	53					10.22	12		10.34	15 PAID IN FULL	MAY 29 1953			10.34									
16	146					28.16	32		28.48	16 1st Half Paid	OCT 22 1953	8329		1.46		1.46							
										1st Half Paid	MAY 29 1953	1380				1.46							
17	90					17.36	20		17.56	17 2nd Half Paid	OCT 22 1953	8328		8.78		8.78							
										2nd Half Paid	MAY 29 1953	1380				8.78							
18	96					18.52	22		18.74	18 2nd Half Paid	OCT 22 1953	3728		9.37		9.37							
										2nd Half Paid	MAY 29 1953												
19										19													
20										20													
	4.384 1061 1384					267.90	2.38		270.28				27.96	154.88		58.24							

Assessment Roll and Tax List of Real Property in the Town of Sylvan, Cass County, Minnesota, for Taxes for the Year 1952.

Form DCD (52) Wilde Art Printing, Minneapolis

	In Whose Name Assessed	To Whom Transferred	Description of Property: Subdivision	Sec. or Lot	Town or Block	Reg.	Number of Acres of Land: Acres	100ths	No. School District	Indicate Homestead Tax or No	Indicate Agricultural Tax or No	True and Full Valuations: Land Exclusive of Structures and Improvements	Buildings and Other Structures	Machinery Permanently Attached to Real Estate	Total True and Full Value	Assessed Valuations: Rural: Homestead Up to $4,000 20%	Rural: Over $4,000 and Non-Homestead 33⅓%	All Other: Homestead Up to $4,000 25%	All Other: Over $4,000 and Non-Homestead 40%	Machinery Permanently Attached to Real Estate 33⅓%	Total Assessed Value	Total Assessed Value as Equalized by the Board of Review	Final Equalized Value
												Dollars	Dollars	Dollars	Dollars	Dollars	Dollars	Dollars	Dollars	Dollars	Dollars	Dollars	Dollars
			NE¼ of NE¼	25	133	30			4														
			NW¼ of NW¼																				
			SW¼ of NE¼																				
			SE¼ of NE¼																				
	Minnesota Power & Light Co		Lot 2				3	25		No		30 / 27			30 / 27		10 / 9				10 / 9		
			NE¼ of NW¼																				
			NW¼ of NW¼																				
			SW¼ of NW¼																				
			SE¼ of NW¼																				
	Minnesota Power & Light Co		Lot 1 less 4 acres	30	133	30	33	10				363 / 330			363 / 330		121 / 110				121 / 110		
			NE¼ of SW¼																				
			NW¼ of SW¼																				
			SW¼ of SW¼																				
			SE¼ of SW¼																				
	St Olaf College		4 acres of Lot 1				4					51 / 45			51 / 45		17 / 15				17 / 15		
			NE¼ of SE¼																				
			NW¼ of SE¼																				
			SW¼ of SE¼																				
			SE¼ of SE¼																				
							40	35				1064 / 1064			1064 / 1064		148 / 134				148 / 134		

	Sold for Taxes	Validations by School Districts as Equalized by Department of Taxation: District No. ..... Rate ..... Mills	District No. ..... Rate ..... Mills	District No. ..... Rate ..... Mills	District No. ..... Rate ..... Mills	District No. ..... Rate ..... Mills	District No. ..... Rate ..... Mills	Tax Including State Homestead ..... Mills	State Tax on Non-Homestead 22.6 Mills	Special Taxes	Total Taxes		Paid	When Paid	Number of Receipt	March Settlement 1953	June Settlement 1953	Penalty	November Settlement 1953	Penalty	Collections to First Monday in January 1954	Penalty	Delinquent on First Monday in January 1954	Total Delinquent Tax and Penalty	Remarks
		Dollars	Dollars	Dollars	Dollars	Dollars	Dollars	$ cts.	$ cts.	$ cts.	$ cts.			Month Day Year		$ cts.	$ cts.	$ cts.	$ cts.	$ cts.	$ cts.	$ cts.	$ cts.		
1												1													
2												2													
3												3													
4												4													
5		10						192	02		194	5	PAID IN FULL	MAY 2 1 1953	832		194								
6												6													
7												7													
8												8													
9												9													
10		121						2334	28		2362	10	PAID IN FULL	OCT 2 0 1953 / MAY 2 9 1953	1319 / 8267		1182		1182						
11												11													
12												12													
13												13													
14												14													
15		17						328	04		332	15	PAID IN FULL	MAY 2 9 1953	8108		332								
16												16													
17												17													
18												18													
19												19													
20												20													
		148						2854	34		2888						1767		1181						

Assessment Roll and Tax List of Real Property in the ..... of .....

Form 5C(R12) [illegible]

IN WHOSE NAME ASSESSED	TO WHOM TRANSFERRED		DESCRIPTION OF PROPERTY: SUBDIVISION	Sec. or Lot	Town or Block	Rng.	Number of Acres of Land: Acres	Hmstd	No. School District	Indicate Homestead by Yes or No	Indicate Agricultural Tax by Yes or No	TRUE AND FULL VALUATIONS: LAND Exclusive of Structures and Improvements	BUILDINGS and Other Structures	MACHINERY Permanently Attached to Real Estate	TOTAL True and Full Value	RURAL: Homestead Up to $4,000 20%	Over $4,000 and Non-Homestead 33⅓%
							Acres					Dollars	Dollars	Dollars	Dollars	Dollars	Dollars
		1	N E ¼ of N E ¼														
		2	N W ¼ of N E ¼														
		3	S W ¼ of N E ¼														
		4	S E ¼ of N E ¼														
		5															
		6	N E ¼ of N W ¼														
		7	N W ¼ of N W ¼														
		8	S W ¼ of N W ¼														
		9	S E ¼ of N W ¼														
		10															
		11	N E ¼ of S W ¼														
		12	N W ¼ of S W ¼														
		13	S W ¼ of S W ¼														
		14	S E ¼ of S W ¼														
		15															
		16	N E ¼ of S E ¼														
		17	N W ¼ of S E ¼														
		18	S W ¼ of S E ¼														
		19	S E ¼ of S E ¼														
		20															

PAGES 44 THRU 50 BLANK

Cass County, Minnesota, for Taxes for the Year 1952.

District No. ..... Rate ..... Mills	Tax including State Homestead ..... Mills	State Tax on Non-Homestead ..... Mills	SPECIAL TAXES	TOTAL TAXES		PAID	WHEN PAID	Number of Receipt	March Settlement 1953	June Settlement 1953	Penalty	November Settlement 1953	Penalty	Collections to First Monday in January 1954	Penalty	Delinquent on First Monday in January 1954	Total Delinquent Tax and Penalty	REMARKS
Dollars	Dollars	$ cts.	$ cts.	$ cts.	$ cts.		Month Day Year		$ cts.	$ cts.	$ cts.	$ cts.	$ cts.	$ cts.	$ cts.	$ cts.	$ cts.	
						1												
						2												
						3												
						4												
						5												
						6												
						7												
						8												
						9												
						10												
						11												
						12												
						13												
						14												
						15												
						16												
						17												
						18												
						19												
						20												

132-29
133-29
133-30
SEC. VILLAGE OF STAPLES
GALTON'S STAPLES
PAR.
STATE HERE
CASS CO. STAPLES

Assessment Roll and Tax List of Real Property in the Town of Sylvan, Cass County, Minnesota, for Taxes for the Year 1952.

Form 5C (53) [illegible]

	In Whose Name Assessed	To Whom Transferred	Description of Property: Subdivision	Sec. or Lot	Town or Block	Range	Number of Acres of Land: Acres	1952	No. School District	Indicate Homestead Tax or No	True and Full Valuations: Land Exclusive of Structures and Improvements	Buildings and Other Structures	Machinery Permanently Attached to Real Estate	Total True and Full Value	Assessed Valuations: Rural: Homestead Up to $4,000 20%	Over $4,000 and Non-Homestead 33⅓%	All Other: Homestead Up to $4,000 25%	Over $4,000 and Non-Homestead 40%	Machinery Permanently Attached to Real Estate 33⅓%	Total Assessed Value	Total Assessed Value as Equalized by the Board of Review	Final Equalized Value
											Dollars	Dollars	Dollars	Dollars	Dollars	Dollars	Dollars	Dollars	Dollars	Dollars	Dollars	Dollars
			Village of Sylvan																			
1	Marion & Lena Lifton			1					4-15	Yes	5			5	1					1		
2	"	"		2							38	262		290	58					58		
3	"	"		3							25	240		265	53					53		
4	"	"		4							5			5	1					1		
5	"	"		5							5			5	1					1		
6	"	"		6							5			5	1					1		
7	"	"		7							5			5	1					1		
8	"	"		8							5			5	1					1		
9	Jessie Britton			9					7-16		6			6		2				2		
10	"	"		10							6			6		2				2		
11	"	"		11							6			6		2				2		
12	"	"		12							6			6		2				2		
13	Edna Johnson			13							6			6		2				2		
14	"	"		14							6			6		2				2		
15	"	"		15							6			6		2				2		
16	"	"		16							6			6		2				2		
17	"	"		17							6			6		2				2		
18	"	"		18							6			6		2				2		
19	"	"		19							6			6		2				2		
20	"	"		20							6			6		2				2		
											135	502		637	58	26	24			89		
											135			637	58	50				84		

	Sold for Taxes	Valuations by School Districts as Equalized by Department of Taxation: District No. ..... Rate ..... Mills	District No. ..... Rate ..... Mills	District No. ..... Rate ..... Mills	District No. ..... Rate ..... Mills	District No. ..... Rate ..... Mills	Tax Including State Homestead ..... Mills	State Tax on Non-Homestead 22.8 Mills	Special Taxes	Total Taxes	Paid	When Paid (Month Day Year)	Number of Receipt	March Settlement 1953	Fall Settlement 1953	Penalty	November Settlement 1953	Penalty	Collections to First Monday in January 1954	Penalty	Delinquent on First Monday in January 1954	Total Delinquent Tax and Penalty	Remarks
		Dollars	Dollars	Dollars	Dollars	Dollars	$ cts.	$ cts.	$ cts.	$ cts.				$ cts.	$ cts.	$ cts.	$ cts.	$ cts.	$ cts.	$ cts.	$ cts.	$ cts.	
1		4 1					20			20	PAID IN FULL	MAY 29 1953											
2		4 58					11 18			11 18	PAID IN FULL	MAY 29 1953											
3		4 1					20			20	PAID IN FULL	MAY 29 1953											
4		4 1					20			20	PAID IN FULL	MAY 29 1953											
5		4 1					20			20	PAID IN FULL	MAY 29 1953	7148		12 85								
6		4 1					20			20	PAID IN FULL	MAY 29 1953											
7		4 1					20			20	PAID IN FULL	MAY 29 1953											
8		4 1					20			20	PAID IN FULL	MAY 29 1953											
9	SOLD FOR TAXES	2					38	—		38											3 80	4 42	
10	SOLD FOR TAXES	2					38	—		38											3 80	4 42	
11		2					38	—		38											3 80	4 42	
12		2					38	—		38											3 80	4 42	
13	SOLD FOR TAXES	2					38	—		38	PAID IN FULL	MAY 29 1953			38								
14	SOLD FOR TAXES	2					38	—		38	PAID IN FULL	MAY 29 1953			38								
15	SOLD FOR TAXES	2					38	—		38	PAID IN FULL	MAY 29 1953			38								
16	SOLD FOR TAXES	2					38	—		38	PAID IN FULL	MAY 29 1953			38								
17	SOLD FOR TAXES	2					38	—		38	PAID IN FULL	MAY 29 1953	7302		38								
18	SOLD FOR TAXES	2					38	—		38	PAID IN FULL	MAY 29 1953			38								
19	SOLD FOR TAXES	2					38	—		38	PAID IN FULL	MAY 29 1953			38								
20		2					38			38	PAID IN FULL	MAY 29 1953			38								
		4 65					17 14			17 14					1564						17 14		
		28																					
		89																					

VILLAGE OF SYLVAN

133-29

133-29

133-30

SYLVAN SUB

NOTL SYLVAN

PAUL

CARLTON'S SYLVAN PARK

SYLVAN BEACH

ADDN TO SYLVAN BEACH

Assessment Roll and Tax List of Real Property in the Town of Sylvan, Cass County, Minnesota, for Taxes for the Year 1952.

Form SC (B)

	In Whose Name Assessed	To Whom Transferred		Description of Property: Subdivision	Sec. or Lot	Town or Block	Rng.	Number of Acres of Land: Acres	100ths	No. School District	Individual Acres Assessed Tax at 1%	Individual Acres Assessed Tax at 1½%	True and Full Valuations: Land Exclusive of Structures and Improvements	Buildings and Other Structures	Machinery Permanently Attached to Real Estate	Total True and Full Value	Assessed Valuations: Rural: Homestead Up to $4,000 20%	Rural: Over $4,000 and Non-Homestead 33⅓%	All Other: Homestead Up to $4,000 25%	All Other: Over $4,000 Non-Homestead 40%	Machinery Permanently Attached to Real Estate 33⅓%	Total Assessed Value	Total Assessed Value as Equalized by the Board of Review	Final Equalized Value
				Village of Sylvan									Dollars	Dollars	Dollars	Dollars	Dollars	Dollars	Dollars	Dollars	Dollars	Dollars	Dollars	Dollars
VILLAGE OF SYLVAN	Chas H Johnson		1		24	1					7.10		6			6		2				2		
	" "		2		22						"		6	21		27		9				9		
	George M & Bernice V. Wilder		3		1	22					7.10		5			5	1					1		
	" "		4		2						"		5			5	1					1		
	" "		5		3						"		5			5	1					1		
	Jack E & Ellen J Marlow		6		4						7.10		6			6		2				2		
	" "		7		5						"		6			6		2				2		
	Town of Sylvan		8	Lots to town hall				Exempt																
	~~George Maxfield Estate~~ ~~Kenneth Gregg~~		9		15						7.10		6			6		2				2		
	" " " "		10		16						"		6			6		2				2		
	" " " "		11		17						"		5	55		60		20				20		
	Geo. M & Bernice V. Wilder		12		18						"		5			5	1					1		
	"		13		19						7.10		5	425		430	86					86		
	~~State of Minnesota~~	George M. Wilder	14		20						"		5			5	1					1		
	~~State of Minnesota~~	" "	15		21						"		5			5	1					1		
	~~State of Minnesota~~	" "	16		22						"		5			5	1					1		
			17																					
			18																					
			19																					
			20										81	501		582	102 93	39				134 132		

Validations by School Districts as Equalized by Department of Taxation

Sold for Taxes	District No. 54 Rate 49 Mills	District No. ..... Rate ..... Mills	District No. ..... Rate ..... Mills	District No. ..... Rate ..... Mills	District No. ..... Rate ..... Mills	Tax Including State Homestead ..... Mills	State Tax on Non-Homestead 22.6 Mills	Special Taxes	Total Taxes	Paid	When Paid: Month Day Year	Number of Receipt	March Settlement 1953	June Settlement 1953	Penalty	November Settlement 1953	Penalty	Collections to First Monday in January 1954	Penalty	Delinquent on First Monday in January 1954	Penalty	Total Delinquent Tax and Penalty	Remarks
	Dollars	Dollars	Dollars	Dollars	Dollars	$ cts.	$ cts.	$ cts.	$ cts.				$ cts.	$ cts.	$ cts.	$ cts.	$ cts.	$ cts.	$ cts.	$ cts.	$ cts.	$ cts.	
1 SOLD FOR TAXES		2				38	-		38	1 PAID IN FULL	MAY 29 1953	13082		38									
2 SOLD FOR TAXES		10				192	.02		194	2 PAID IN FULL	MAY 29 1953			194									
3		#1				20			20	3 PAID IN FULL	MAY 29 1953												
4		#1				20			20	4 PAID IN FULL	MAY 29 1953	8112											
5		#1				20			20	5 PAID IN FULL	MAY 29 1953												
6 SOLD FOR TAXES		2				38	-		38	6											38		
7 SOLD FOR TAXES		2				38	-		38	7											38		
8										8													
9		2				38	-		38	9 PAID IN FULL	MAY 29 1953												
10		2				38	-		38	10 PAID IN FULL	MAY 29 1953	7856		50									
11		22				424	.04		428	11 PAID IN FULL	MAY 29 1953												
12		#1				20			20	12 PAID IN FULL	MAY 29 1953												
13		#95				1832			1832	13 PAID IN FULL	MAY 29 1953												
14		#1				20			20	14 PAID IN FULL	MAY 29 1953	8112		191									
15		#1				20			20	15 PAID IN FULL	MAY 29 1953												
16		#1				20			20	16 PAID IN FULL	MAY 29 1953												
17										17													
18										18													
19										19													
20		#102 117 144				2778	26		2784	20				2708							76		

Assessment Roll and Tax List of Real Property in the Town of Sylvan

Cass County, Minnesota, for Taxes for the Year 1952.

Form SC (52) Miller-Davis Company, Minneapolis

	IN WHOSE NAME ASSESSED	TO WHOM TRANSFERRED	DESCRIPTION OF PROPERTY: SUBDIVISION	Sec. or Lot	Town. or Block	R. E.	Number of Acres of Land: Acres	100ths	No. School District	Indicate Homestead Tax by H	Indicate Agricultural Tax by A	TRUE AND FULL VALUATIONS: LAND Exclusive of Structures and Improvements (10%)	BUILDINGS and Other Structures (10%)	MACHINERY Permanently Attached to Real Estate	TOTAL True and Full Value	ASSESSED VALUATIONS: RURAL: Homestead Up to $4,000 20%	RURAL: Over $4,000 and Non-Homestead 33⅓%	ALL OTHER: Homestead Up to $4,000 25%	ALL OTHER: Over $4,000 and Non-Homestead 40%	MACHINERY Permanently Attached to Real Estate 33⅓%	TOTAL ASSESSED VALUE	Total Assessed Value as Equalized by the Board of Review	FINAL EQUALIZED VALUE
			(Part of Lot 1 N.W. Sec. 13-133-30)						2														
1	Merle Reed			11	1				2	H		6			6		2				2		
2	"			12	1					"		6			6		2				2		
3																							
4																							
5																							
6																							
7																							
8																							
9																							
10																							
11																							
12																							
13																							
14																							
15																							
16																							
17																							
18																							
19																							
20												12			12		4				4		

	SOLD FOR TAXES	VALUATIONS BY SCHOOL DISTRICTS AS EQUALIZED BY DEPARTMENT OF TAXATION: District No. ..... Rate ..... Mills	District No. 2 Rate 19.23 Mills	District No. ..... Rate ..... Mills	District No. ..... Rate ..... Mills	District No. ..... Rate ..... Mills	District No. ..... Rate ..... Mills	Tax Including State Homestead ..... Mills	State Tax on Non-Homestead 22½ Mills	SPECIAL TAXES	TOTAL TAXES		PAID	WHEN PAID	Number of Receipt	March Settlement 1953	June Settlement 1953	Penalty	November Settlement 1953	Penalty	Collections to First Monday in January 1954	Penalty	Delinquent on First Monday in January 1954	Total Delinquent Tax and Penalty	REMARKS
		Dollars	Dollars	Dollars	Dollars	Dollars	Dollars	$ cts.	$ cts.	$ cts.	$ cts.			Month Day Year		$ cts.	$ cts.	$ cts.	$ cts.	$ cts.	$ cts.	$ cts.	$ cts.	$ cts.	
1	SOLD FOR TAXES		2					38			38	1											38		
2	SOLD FOR TAXES		2					38			38	2											38		
3												3													
4												4													
5												5													
6												6													
7												7													
8												8													
9												9													
10												10													
11												11													
12												12													
13												13													
14												14													
15												15													
16												16													
17												17													
18												18													
19												19													
20			4					76			76	20											76		

133-29 SYLVAN
133-29 NORTH SYLVAN
133-30
SYLVAN SHADY SHORES AND ALLEN'S ADD TO SYLVAN
CARLSON'S SYLVAN PARK
SYLVAN BEACH
LAND & ALLEN'S ADD TO SYLVAN BEACH

Assessment Roll and Tax List of Real Property in the Town of Sylvan, Cass County, Minnesota, for Taxes for the Year 1952.

Form AC (52) [illegible]

In Whose Name Assessed	To Whom Transferred	Description of Property: Subdivision	Sec. or Lot	Town or Block	Rng.	Number of Acres of Land	No. School District	Indicate Homestead Tax No.	Indicate Agricultural Tax No.	True and Full Valuations: Land Exclusive of Structures and Improvements	Buildings and Other Structures	Machinery Permanently Attached to Real Estate	Total True and Full Value	Assessed Valuations: Rural: Homestead Up to $4,000 20%	Rural: Over $4,000 and Non-Homestead 33⅓%	All Other: Homestead Up to $4,000 25%	All Other: Over $4,000 and Non-Homestead 40%	Machinery Permanently Attached to Real Estate 33⅓%	Total Assessed Value	Total Assessed Value as Equalized by the Board of Review	Final Equalized Value
		Carlyon's Sylvan Park (Lots 1-2-3-4-5-6 Blk 1 [illegible] 30, Lots 3 & 4 of Blk 2 [illegible] 1952)						4158 / 7170													
~~Frieda A.~~ Carlyon										33			33		26				10		
Frieda A. "			1							30			30		10				10		
" "			2							33			33		11				11		
" "			3							30			30		10				10		
" "		N½ of N½ of S½ of	4							27			27		9				9		
		S½ of N½ of	4							24			24		8				8		
Anna M. Gray										27			27		9				9		
Jane Gray Thickens		N½ of	5							24			24		8				8		
Irene M. Hudson		S½ of	5							24			24		8				8		
Irene M. Hudson			6							86	220		306		102				102		
										79	200		279		93				93		
Malcolm C. & Grace A. L. Anderson		C½ of	7							55	275		330		110				110		
										50	250		300		100				100		
John A. Johnson		C½ of N½ of	7							29	325		354		118				118		
John F. & Doris M. Jaggers		~~S½ of N½ of 7 less (1950 of lot 7)~~								33	165		198		66				66		
" "		~~S½ of lot 7 + N½ of lot 8~~								30	150		180		60				60		
~~Frieda A.~~ Carlyon		~~S½ of~~ 8 less N½								51			51		17				17		
~~Frieda A. Carlyon~~ out - Duplication		~~S½ of 8 [illegible]~~								45			45		15				15		
										33			33		11				11		
										30			30		10				10	out Duplication	
Mary L. Schmidt		N½ of	9							81			81		27				27		
										45			45		15				15		
~~Frieda A.~~ Carlyon		S½ of	9							30			30		10				10		
										51			51		17				17		
Marjorie E. Carlyon		N½ of	10							45			45		15				15		
										45			45		15				15		
Jeanne D. Carlyon		S½ of	10							45			45		15				15		
										51			51		17				17		
Robert F. Sulets		S½ of	11							51	150		201		67				67		
										55	275		330		110				110		
Chas. S. & Stella M. Sulets (Combined)		N½ of	11							50	200		250		100				100		
(continued on next page)										791	1459		2250		750				750		
Sam W. Jordan		W½ of E½ of W½ of	11							1115	1965		3080		679				679		

Sold for Taxes	Validations by School Districts as Equalized by Department of Taxation: District No. ..... Rate ..... Mills	District No. ..... Rate ..... Mills	District No. ..... Rate ..... Mills	District No. ..... Rate ..... Mills	District No. ..... Rate ..... Mills	District No. ..... Rate ..... Mills	Tax Including State Homestead ..... Mills	State Tax on Non-Homestead 22.5 Mills	Special Taxes	Total Taxes		Paid	When Paid Month	Day	Year	Number of Receipt	March Settlement 1953	June Settlement 1953	Penalty	November Settlement 1953	Penalty	Collections to First Monday in January 1954	Penalty	Delinquent on First Monday in January 1954	Penalty	Total Delinquent Tax and Penalty	Remarks
	Dollars	Dollars	Dollars	Dollars	Dollars	Dollars	$ cts.	$ cts.	$ cts.	$ cts.							$ cts.	$ cts.	$ cts.	$ cts.	$ cts.	$ cts.	$ cts.	$ cts.	$ cts.	$ cts.	
				11			240	02		242	1	PAID IN FULL	MAY	29	1953			242									
				11			240	02		242	2	PAID IN FULL	MAY	29	1953	9374		242									
				11			240	02		242	3	PAID IN FULL	MAY	29	1953			242									
				8			174	02		176	4	PAID IN FULL	MAY	29	1953			176									
				9			196	02		198	5	PAID IN FULL	MAY	29	1953	6896		198									
				9			196	02		198	6	PAID IN FULL	FEB	28	1953	4382	198										
				9			196	02		198	7	PAID IN FULL	MAY	29	1953	6843		198									
				102			2222	24		2246	8	PAID IN FULL	MAY	29	1953	6895		2246									
				110			2396	24		2420	9	PAID IN FULL	MAY	29	1953	6817		2420									
				130			2834	30		2864	10	PAID IN FULL	MAY	25	1953	8[illegible]		2864									
				66			1438	14		1452	11	PAID IN FULL	MAY	29	1953	8120		1452									
											12																
				17			370	04		374	13	PAID IN FULL	MAY	29	1953	8127		374									
SOLD FOR TAXES				~~11~~ out			240	02		242	14	Cancelled - Duplication of assessment on line 12															242 Cancelled
SOLD FOR TAXES				~~17~~			370	04		374	15	PAID IN FULL	MAY	29	1953			374									
				11			240	02		242	16	PAID IN FULL	MAY	29	1953	9380		242									
				17			370	04		374	17	PAID IN FULL	MAY	29	1953			374									
				17			370	04		374	18	PAID IN FULL	MAY	29	1953			374									
				74			1612	16		1628	19	PAID IN FULL	JAN	23	1953	937	1628										
				110			2396	24		2420	20	PAID IN FULL	MAY	29	1953	6865		2420									
				750			16340	166		16506							1526	14438									2.47

Assessment Roll and Tax List of Real Property in the Town of Sylvan of

Form SC (52) [illegible]

In Whose Name Assessed	To Whom Transferred	Description of Property: Subdivision	Sec. or Lot	Town or Block	Rng.	Number of Acres of Land: Acres	10ths	No. School District	Indicate Homestead by Yes or No	Indicate Agricultural Tract by Yes or No	True and Full Valuations: Land Exclusive of Structures and Improvements (110%)	Buildings and Other Structures (110%)	Machinery Permanently Attached to Real Estate	Total True and Full Value	Assessed Valuations: Rural: Homestead Up to $4,000 (20%)	Rural: Over $4,000 and Non-Homestead 33⅓%	All Other: Homestead Up to $4,000 25%	All Other: Over $4,000 and Non-Homestead 40%	Machinery Permanently Attached to Real Estate 33⅓%	Total Assessed Value as Equalized by the Board of Review	Final Equalized Value
		Carlyons Sylvan Park						4													
State of Minnesota																					
Roberta D. & Lauriat M. Thompson		1 Lot 14 of		11																	
Robert D. & Warren M. Thompson		2 E½ of		12					710		81 74	606 550		687 624		229 208				229 208	
John C. Nelymaat		3 W½ of		12							55 45			55 45		15 15				15 15	
" "		4 That part N of road of		13							51 45			51 45		17 15				17 15	
State of Minnesota		5 That part S of road of		13																	
Carrie Lundgren		6		14					710		81 74	606 550		687 624		229 208				229 208	
Harry L. & Dora E. Holmes		7		E½ of	15						55 50	374 340		429 390		143 130				143 130	
Adelia Lane Carswell		8		E½ of NW¼ of NW¼ of	15						33 30			33 30		11 10				11 10	
Frieda A. Carlyon		9		SW¼ of SW¼ of NW¼ of SW¼ of	15						33 30			33 30		11 10				11 10	
Ruth Brennen		10			16				4160		15			15	3					3	
" "		11			17						15			15	3					3	
" "		12			18						75			75	15					15	
" "		13			19						35 30			35 30	2					2	
Bonnie Albin Tolson		Beginning at the cor of Lots 20 & 21 along line of said lots to pt.									39			39		13				13	
Adelle Albin Ackerman		cor. change thence N 10 rods to pt. 8 rods to			20				710		36			36		12				12	
		of S.E. cor. of									27 24			27 24		9 8				8	
Frieda A. Carlyon		15		Balance of	20						55 49	302 275		357 324		119 108				119 108	
Bonnie Albin Tolson		16		S½ of S½ of	21						51 45			51 45		17 15				17 15	
Adelle Albin Ackerman		17		N¾ of	21	less S½ of NW¼					51 45			51 45		17 15				17 15	
Harold Krause		18		S½ of S½ of NW¼ of	21						51 45			51 45		17 15				17 15	
Frieda A. Carlyon		19			22						51 45	132 120		183 165		61 55				61 55	
Frieda A. "		20			23						510 460	1020 920		1530 1380	30 27	910 824				940 851	
(Continued on next page)											710	1535		2245	77	934				1011	

Sold for Taxes	Valuations by School Districts as Equalized by Department of Taxation: District No. ..... Rate ..... Mills	District No. ..... Rate ..... Mills	District No. ..... Rate ..... Mills	District No. ..... Rate ..... Mills	District No. ..... Rate ..... Mills	District No. ..... Rate ..... Mills	Tax Including State Homestead ..... Mills	State Tax on Non-Homestead 22.6 Mills	Special Taxes	Total Taxes		Paid	When Paid (Month Day Year)	Number of Receipt	March Settlement 1953	June Settlement 1953	Penalty	November Settlement 1953	Penalty	Collections to First Monday in January 1954	Penalty	Delinquent on First Monday in January 1954	Penalty	Total Delinquent Tax and Penalty	Remarks
											1														
	229						49.90	52		50.42	2	PAID IN FULL	MAY 29 1953	8108		50.42									
	17						3.70	04		3.74	3	PAID IN FULL	SEP 4 1953	12318				3.74	.22						
	17						3.70	04		3.74	4	PAID IN FULL	SEP 4 1953					3.74							
											5														
	229						49.90	52		50.42	6	PAID IN FULL	MAY 29 1953	6863		50.42									
	143						31.16	32		31.48	7	PAID IN FULL	MAY 29 1953	8123		31.48									
	11						2.40	02		2.42	8	PAID IN FULL	MAY 29 1953	6890		2.42									
	11						2.40	02		2.42	9	PAID IN FULL	MAY 29 1953	7380		2.42									
	3						.66			.66	10	PAID IN FULL	MAY 29 1953												
	3						.66			.66	11	PAID IN FULL	MAY 29 1953	8122		.66									
	17						.370			.370	12	PAID IN FULL	MAY 29 1953												
	7						.152			.152	13	PAID IN FULL	MAY 29 1953												
	13						2.84	.02		2.86	14	2nd Half Paid 1st Half Paid	OCT 31 1953 MAY 29 1953	14830 8121		1.42		1.43							
	9						1.96	.02		1.98	15	PAID IN FULL	MAY 29 1953	7391		1.98									
	119						25.92	.26		26.18	16	2nd Half Paid 1st Half Paid	OCT 31 1953 MAY 29 1953	14830 8121		13.09		13.09							
	17						3.70	.04		3.74	17	PAID IN FULL	MAY 29 1953	7380		3.74									
	17						3.70	.04		3.74	18	PAID IN FULL	MAY 29 1953	6892		3.74									
	17						3.70	.04		3.74	19	PAID IN FULL	MAY 29 1953	7381		3.74									
	61						13.30	.14		13.44	20	PAID IN FULL	MAY 29 1953			13.44									
	30 910 940						204.82	2.04		206.86						184.86		22.00							

Assessment Roll and Tax List of Real Property in the Town of Sylvan

Cass County, Minnesota, for Taxes for the Year 1952.

Form 8C (32) 50,000-3-49 Printed in U.S.A.

	IN WHOSE NAME ASSESSED	TO WHOM TRANSFERRED	DESCRIPTION OF PROPERTY: SUBDIVISION	Sec. or Lot	Town or Block	Rng.	Number of Acres of Land (Acres / 100ths)	No. School District	Individual Homestead Tax Yes No	Individual Agricultural Tax Yes No	TRUE AND FULL VALUATIONS: LAND Exclusive of Structures and Improvements (10%)	BUILDINGS and Other Structures (10%)	MACHINERY Permanently Attached to Real Estate	TOTAL True and Full Value	ASSESSED VALUATIONS: RURAL Homestead Up to $1,000 20%	RURAL Over $1,000 and Non-Homestead 33⅓%	ALL OTHER Homestead Up to $4,000 25%	ALL OTHER Over $4,000 and Non-Homestead 40%	MACHINERY Permanently Attached to Real Estate 33⅓%	TOTAL ASSESSED VALUE	Total Assessed Value as Equalized by the Board of Review	FINAL EQUALIZED VALUE
			Carlyon's Sylvan Park																			
	~~Lucas E. Carlyon~~	Freda A. Carlyon		24			2.386		4.158 + 702		51			51		17				17		
											45			45		15				15		
	Freda A. Carlyon		2	30	27			"			33			33		11				11		
											30			30		10				10		
	~~Lucas E. Carlyon~~	Freda A. Carlyon	3	31				"			33			33		11				11		
											30			30		10				10		
	" " "		4	32				"			33			33		11				11		
											30			30		10				10		
	Freda A. Carlyon		5	33				"			33			33		11				11		
											30			30		10				10		
	"	"	6	34				"			33			33		11				11		
											30			30		10				10		
	Township of Sylvan		7	35	Exempt			"			9			9		3				3		
	"	"	8	36				"			9			9		3				3		
	"	"	9	37				"			9			9		3				3		
	"	"	10	38				"			9			9		3				3		
	"	"	11	39				"			9			9		3				3		
	"	"	12	40				"			9			9		3				3		
	"	"	13	41				"			9			9		3				3		
	"	"	14	42				"			9			9		3				3		
	"	"	15	43				"			9			9		3				3		
	"	"	16	44				"			9			9		3				3		
	~~Lucas E. Carlyon~~	Freda A. Carlyon	17	45				"			27			27		9				9		
											24			24		8				8		
	" " "		18	46				"			27			27		9				9		
											24			24		8				8		
	Chas. R. & Mabel M. Woodhouse		19	47				"			27			27		9				9		
											24			24		8				8		
	"	"	20	48				"			27			27		9				9		
											24			24		8				8		
											369			369		138				138		
											351			351		117				117		

	SOLD FOR TAXES	VALUATIONS BY SCHOOL DISTRICTS AS EQUALIZED BY DEPARTMENT OF TAXATION: District No. ..... Rate ..... Mills	District No. ..... Rate ..... Mills	District No. ..... Rate ..... Mills	District No. 2147 Rate 44 Mills	District No. ..... Rate ..... Mills	District No. ..... Rate ..... Mills	Tax including State Homestead ..... Mills	State Tax on Non-Homestead 22.6 Mills	SPECIAL TAXES	TOTAL TAXES	PAID	WHEN PAID: Month Day Year	Number of Receipt	March Settlement 1953	June Settlement 1953	Penalty	November Settlement 1953	Penalty	Collections to First Monday in January 1954	Penalty	Delinquent on First Monday in January 1954	Total Delinquent Tax and Penalty	REMARKS
		Dollars	Dollars	Dollars	Dollars	Dollars	Dollars	$ cts.	$ cts.	$ cts.	$ cts.					$ cts.	$ cts.	$ cts.	$ cts.	$ cts.	$ cts.	$ cts.	$ cts.	
1					17			370	04		374	1 PAID IN FULL	MAY 29 1953				374							
2					11			240	02		242	2 PAID IN FULL	MAY 29 1953				242							
3					11			240	02		242	3 PAID IN FULL	MAY 29 1953	238			242							
4					11			240	02		242	4 PAID IN FULL	MAY 29 1953				242							
5					11			240	02		242	5 PAID IN FULL	MAY 29 1953				242							
6					11			240	02		242	6 PAID IN FULL	MAY 29 1953				242							
7					3			66	-		66	7 Cancelled - Exempt Property											.66	Cancel
8					3			66	-		66	8											.66	"
9					3			66	-		66	9											.66	"
10					3			66	-		66	10											.66	"
11					3			66	-		66	11											.66	"
12					3			66	-		66	12											.66	"
13					3			66	-		66	13											.66	"
14					3			66	-		66	14											.66	"
15					3			66	-		66	15											.66	"
16					3			66	-		66	16											.66	"
17	SOLD FOR TAXES				9			196	02		198	17 PAID IN FULL	MAY 24 1953	8124			396							
18	SOLD FOR TAXES				9			196	02		198	18 PAID IN FULL	MAY 29 1953											
19					9			196	02		198	19 PAID IN FULL	JAN 13 1953	35	198									
20					9			196	02		198	20 PAID IN FULL	JAN 13 1953		198									
					138			3014	22		3036				396	1980								

Assessment Roll and Tax List of Real Property in the Town of Sylvan

Cass County, Minnesota, for Taxes for the Year 1952.

Form SC (52) [illegible]

	In Whose Name Assessed	To Whom Transferred	Description of Property: Subdivision	Sec. or Lot	Town or Block	Rng.	Number of Acres of Land: Acres	Tenths	No. School District	Indicate Homestead Tax by Yes or No	Indicate Agricultural Tax by Yes or No	True and Full Valuations: Land Exclusive of Structures and Improvements	Buildings and Other Structures	Machinery Permanently Attached to Real Estate	Total True and Full Value	Assessed Valuations: Rural: Homestead Up to $1,000 20%	Over $1,000 and Non-Homestead 33⅓%	All Other: Homestead Up to $1,000 25%	Over $1,000 and Non-Homestead 40%	Machinery Permanently Attached to Real Estate 33⅓%	Total Assessed Value	Total Assessed Value as Equalized by the Board of Review	Final Equalized Value
			Carlgrove Lyman Park									Dollars	Dollars	Dollars	Dollars	Dollars	Dollars	Dollars	Dollars	Dollars	Dollars	Dollars	Dollars
132-29	Chas. R. & Mabel M. Woodhouse		1	49						158 + 7.0		27 / 24			27 / 24		9 / 8				9 / 8		
	" "		2	50						"		27 / 24			27 / 24		9 / 8				9 / 8		
	" "		3	51						"		27 / 24			27 / 24		9 / 8				9 / 8		
	" "		4	52						"		27 / 24			27 / 24		9 / 8				9 / 8		
133-29	Elmer T. Garrison		5	53						"		110 / 100	220 / 200		330 / 300		110 / 100				110 / 100		
NORTH SYLVAN	Dan & Mary Michaud		6	54						"		83 / 75	83 / 75		166 / 150		55 / 50				55 / 50		
	Geo. M. & Bernice V. Wilder		7	55						"		220 / 200	467 / 424		687 / 624		229 / 208				229 / 208		
	State of Minnesota		8	56																			
	State of Minnesota		9	57																			
	State of Minnesota		10	58																			
133-30	Chas. Johnson		11	59						7.0		24 / 21			24 / 21		8 / 7				8 / 7		
CARLTON'S SYLVAN PARK	State of Minnesota		12	60																			
	State of Minnesota		13	61																			
	State of Minnesota		14	62																			
	State of Minnesota		15	63																			
	State of Minnesota		16	64																			
	State of Minnesota		17	65																			
			18																				
			19																				
			20									545 / 492	769 / 699		1314 / 1191		438 / 397				438 / 397		

Valuations by School Districts as Equalized by Department of Taxation

	District No. ..... Rate ..... Mills	District No. ..... Rate ..... Mills	District No. ..... Rate ..... Mills	District No. ..... Rate ..... Mills	District No. ..... Rate ..... Mills	District No. ..... Rate ..... Mills	Tax Including State Homestead ..... Mills	State Tax on Non-Homestead 22.6 Mills	Special Taxes	Total Taxes	Paid	When Paid: Month	Day	Year	Number of Receipt	March Settlement 1953	June Settlement 1953	Penalty	November Settlement 1953	Penalty	Collections to First Monday in January 1954	Penalty	Delinquent on First Monday in January 1954	Total Delinquent Tax and Penalty	Remarks
	Dollars	Dollars	Dollars	Dollars	Dollars	Dollars	$ cts.	$ cts.	$ cts.	$ cts.						$ cts.	$ cts.	$ cts.	$ cts.	$ cts.	$ cts.	$ cts.	$ cts.		
1				9			196	02		198	1 PAID IN FULL	JAN	13	1953		198									
2				9			196	02		198	2 PAID IN FULL	JAN	13	1953	35	198									
3				9			196	02		198	3 PAID IN FULL	JAN	13	1953		198									
4				9			196	02		198	4 PAID IN FULL	JAN	13	1953		198									
5				110			2346	24		2420	5 Balance Paid / Prior Paid	OCT / MAY	31 / 29	1953 / 1953	14831 / 3658		1200		1200						
6				55			1198	12		1210	6 PAID IN FULL	MAR	24	1953	3657		1210								
7				229			4998	52		5042	7 PAID IN FULL	MAY	29	1953	5112		5042								
8											8														
9											9														
10											10														
11	SOLD FOR TAXES	8					154	02		156	11												156		
12											12														
13											13														
14											14														
15											15														
16											16														
17											17														
18											18														
19											19														
20											20														
		8		430 - 438			9368 / 9522	98		9620						792	7872		1209				156		

STAPLES SHADY SHORES — PAID TO CLERK AND ADDED TO STATE BEACH
STATE BEACH — LAND & BUILDINGS ADDED TO STATE BEACH

Assessment Roll and Tax List of Real Property in the Town of Sylvan

Cass County, Minnesota, for Taxes for the Year 1952.

Form 5C(53) (Blank form on file)

| | | |

Assessment Roll and Tax List of Real Property in the Town of Sylvan

Form 5C(52) [illegible] COMPANY, MINNEAPOLIS

	IN WHOSE NAME ASSESSED	TO WHOM TRANSFERRED	DESCRIPTION OF PROPERTY: SUBDIVISION	Sec. or Lot	Town or Block	Rng	Number of Acres of Land: Acres	Hills	No. School District	Indicate Homestead Text or No.	Indicate Agricultural Text or No.	TRUE AND FULL VALUATIONS: LAND Exclusive of Structures and Improvements (110%)	BUILDINGS and Other Structures (110%)	MACHINERY Permanently Attached to Real Estate	TOTAL True and Full Value	ASSESSED VALUATIONS: RURAL: Homestead Up to $4,000 20%	RURAL: Over $4,000 and Non-Homestead 33⅓%	ALL OTHER: Homestead up to $4,000 25%	ALL OTHER: Over $4,000 and Non-Homestead 40%	MACHINERY Permanently Attached to Real Estate 33⅓%	TOTAL ASSESSED VALUE	Total Assessed Value as Equalized by the Board of Review	FINAL EQUALIZED VALUE
												Dollars	Dollars	Dollars	Dollars	Dollars	Dollars	Dollars	Dollars	Dollars	Dollars	Dollars	Dollars
			Sylvan Beach (Part of Lot 1 Sec. 11-133-30 East of Lot 1 Sec. 11-133-30)																				
	Geo. M & Bernice Wilder			1	4							33			33		11				11		
	" "			2								30			30		10				10		
												33			33		11				11		
				2								30			30		10				10		
	~~Dr. & Mrs. Fleming~~ Carl L. & Inez Bondeson			3								51	146		196		33				33		
												45	150		195		25				25		
				4								45			45		15				15		
												45			45		15				15		
				4								50	82		132		44				44		
												45	75		120		40				40		
	Max Sabelist			5								18			18		6				6		
												15			15		5				5		
	Max P. Sabelist			6								18			18		6				6		
												15			15		5				5		
	Leonard E. & Clarice J. Kuperus			7								24			24		8				8		
												21			21		7				7		
	"	"		8								24			24		8				8		
												21			21		7				7		
	"	"		9								24			24		8				8		
												21			21		7				7		
	"	"		10								24			24		8				8		
												21			21		7				7		
	"	"		11								24			24		8				8		
												21			21		7				7		
	"	"		12								24			24		8				8		
												21			21		7				7		
	"	"		13								24			24		8				8		
												21			21		7				7		
	"	"		14								24			24		8				8		
												21			21		7				7		
	Arthur S. & Andreas & Katherine Andreas			15								24			24		8				8		
	~~Stanley H. & Dorothy Beck~~											21			21		7				7		
	" "			16								24			24		8				8		
												21			21		7				7		
	" "			17								24			24		8				8		
												21			21		7				7		
	" "			18								33	149		182		54				54		
												30	225		255		85				85		
				19																			
				20																			
												4765	4760		9525		1589				1589		

SOLD FOR TAXES	EQUALIZATIONS BY SCHOOL DISTRICTS AS EQUALIZED BY DEPARTMENT OF TAXATION: District No. ..... Rate ..... Mills	District No. 11 Rate 22.4 Mills	District No. ..... Rate ..... Mills	District No. ..... Rate ..... Mills	District No. ..... Rate ..... Mills	District No. ..... Rate ..... Mills	Tax Including State Homestead Mills	State Tax on Non-Homestead 22.4 Mills	SPECIAL TAXES	TOTAL TAXES		PAID	WHEN PAID: Month	Day	Year	Number of Receipt	March Settlement 1953	June Settlement 1953	Penalty	November Settlement 1953	Penalty	Collections to First Monday in January 1954	Penalty	Delinquent on First Monday in January 1954	Total Delinquent Tax and Penalty	REMARKS
	Dollars	Dollars	Dollars	Dollars	Dollars	Dollars	$ cts.	$ cts.	$ cts.	$ cts.							$ cts.	$ cts.	$ cts.	$ cts.	$ cts.	$ cts.	$ cts.	$ cts.	$ cts.	
1		11					212	02		214	1	PAID IN FULL	MAY	29	1953	8112		214								
2		11					212	02		214	2	PAID IN FULL	MAY	29	1953			214								
3		72					1388	16		1404	3	PAID IN FULL	APR	14	1953	8198		1736								
4		17					328	04		332	4	PAID IN FULL	APR	14	1953											
5		44					848	10		858	5	PAID IN FULL	MAY	29	1953	8114		858								
6		6					116	02		118	6	PAID IN FULL	MAY	29	1953			118								
7		6					116	02		118	7	PAID IN FULL	MAY	29	1953											
8		8					154	02		156	8	PAID IN FULL	MAY	29	1953											
9		8					154	02		156	9	PAID IN FULL	MAY	29	1953											
10		8					154	02		156	10	PAID IN FULL	MAY	29	1953											
11		8					154	02		156	11	PAID IN FULL	MAY	29	1953	8113		1210								
12		8					154	02		156	12	PAID IN FULL	MAY	29	1953											
13		8					154	02		156	13	PAID IN FULL	MAY	29	1953											
14		8					154	02		156	14	PAID IN FULL	MAY	29	1953											
15		8					154	02		156	15	PAID IN FULL	MAY	29	1953			156								
16		8					154	02		156	16	PAID IN FULL	MAY	29	1953	7227		156								
17		8					154	02		156	17	PAID IN FULL	MAY	29	1953			156								
18		91					1814	22		1836	18	PAID IN FULL	MAY	29	1953			1836								
19											19															
20											20															
		341					6574	80		6654								6654								

SYLVAN SHADY SHORES ADD TO GILLIES'S 2ND ADD
SYLVAN BEACH
LAND & ALLEYS ADD TO SYLVAN BEACH
ADDITION TO SYLVAN BEACH
NORTH SYLVAN
SYLVAN BEACH
132-29
133-29
133-30

Assessment Roll and Tax List of Real Property in the Town of Sylvan

Form 5C (52) [illegible]

In Whose Name Assessed	To Whom Transferred	Description of Property: Subdivision	Sec. or Lot	Town or Block	Rng.	Number of Acres of Land: Acres	Hills	No. School District	Indicate Homestead Tax by a Tick	Indicate Agricultural Tax by a Tick	True and Full Valuations: Land Exclusive of Structures and Improvements	Buildings and Other Structures	Machinery Permanently Attached to Real Estate	Total True and Full Value	Assessed Valuations: Rural: Homestead Up to $4000 20%	Rural: Over $4000 and Non-Homestead 33⅓%	All Other: Homestead Up to $4000 25%	All Other: Over $4000 Homestead 40%	Machinery Permanently Attached to Real Estate 33⅓%	Total Assessed Value	Total Assessed Value as Equalized by the Board of Review	Final Equalized Value
		Sylvan Beach									Dollars	Dollars	Dollars	Dollars	Dollars	Dollars	Dollars	Dollars	Dollars	Dollars	Dollars	Dollars
Verne A. Lockwood		1	19					4.158	✓	110	9			9		3				3		
"	"	2	20					"			9			9		3				3		
"	"	3	21					"			9			9		3				3		
"	"	4	22					"			9			9		3				3		
"	"	5	23					"			9			9		3				3		
"	"	6	24					"			9			9		3				3		
"	"	7	25					"			9			9		3				3		
"	"	8	26					"			18			18		6				6		
"	"	9	27					"			15			15		5				5		
"	"	10	28					"			18			18		6				6		
"	"	11	29					"			15			15		5				5		
"	"	12	30					"			18			18		6				6		
"	"	13	31					"			15			15		5				5		
John A. & Katherine E. Benson		14	32					"			57			57		19				19		
"	"	15	33					"			51			51		17				17		
"	"	16	34					"			603			603		201				201		
Axel H. & Ellen Johnson		17	35					"			549	550		549		183				183		
"	"	18	36					"			57	500		57		19				19		
Harvey D. & Bessie M. Cook		19	37					"			51			51		17				17		
Frank Swanson		20						"			585			585		195				195		
											477	225		477		159				159		
											57			57		19				19		
											51			51		17				17		
											603	739		603		201				201		
											549	400		549		183				183		
											477	325		477		159				159		
											414	325		414		138				138		
											3990	1990		3990		1330				1330		

Cass County, Minnesota, for Taxes for the Year 1952.

Valuations by School Districts as Equalized by Department of Taxation: District No. ..... Rate ..... Mills; District No. 2 Rate 22.6 Mills; District No. ..... Rate ..... Mills; District No. ..... Rate ..... Mills; District No. ..... Rate ..... Mills; District No. ..... Rate ..... Mills

Sold for Taxes	Dollars	Dollars	Dollars	Dollars	Dollars	Dollars	Tax Including State Homestead ...Mills	State Tax on Non-Homestead	Special Taxes	Total Taxes		Paid	When Paid: Month	Day	Year	Number of Receipt	March Settlement 1953	June Settlement 1953	Penalty	November Settlement 1953	Penalty	Collections to First Monday in January 1954	Penalty	Delinquent on First Monday in January 1954	Total Delinquent Tax and Penalty	Remarks
							$ cts.	$ cts.	$ cts.	$ cts.							$ cts.	$ cts.	$ cts.	$ cts.	$ cts.	$ cts.	$ cts.	$ cts.	$ cts.	
		3					58	-		58	1	PAID IN FULL	MAY	29	1953											
		3					58	-		58	2	PAID IN FULL	MAY	29	1953											
		3					58	-		58	3	PAID IN FULL	MAY	29	1953											
		3					58	-		58	4	PAID IN FULL	MAY	29	1953											
		3					58	-		58	5	PAID IN FULL	MAY	29	1953											
		3					58	-		58	6	PAID IN FULL	MAY	29	1953	6887		936								
		3					58	-		58	7	PAID IN FULL	MAY	29	1953											
		6					116	.02		118	8	PAID IN FULL	MAY	29	1953											
		6					116	.02		118	9	PAID IN FULL	MAY	29	1953											
		6					116	.02		118	10	PAID IN FULL	MAY	29	1953											
		6					116	.02		118	11	PAID IN FULL	MAY	29	1953											
		6					116	.02		118	12	PAID IN FULL	MAY	29	1953											
			19				414	.04		418	13	PAID IN FULL	MAY	29	1953											
			201				4380	.46		4426	14	PAID IN FULL	MAY	29	1953	6889		5206								
			18				392	.04		396	15	PAID IN FULL	MAY	29	1953											
			175				3812	.40		3852	16	PAID IN FULL	MAY	28	1953	6204		385								
			19				414	.04		418	17	PAID IN FULL	MAY	28	1953			418								
			201				4380	.46		4426	18	PAID IN FULL	MAY	29	1953	7028		4426								
			174				3792	.40		3832	19	2nd Half Paid / 1st Half Paid	OCT. MAY	14 29	1953 1953	8157 / 6129		1916		1916						
											20															
		51	807	851			17584 / 986 / 18570	194		18764								6848		1916						

SYLVAN SHADY SHORES ADD TO SYLVAN BEACH
SYLVAN BEACH 2ND ADD TO SYLVAN BEACH
LAND & ALLETS TO SYLVAN BEACH
133-29 SYLVAN
133-29 NORTH SYLVAN
133-30 LEWTON'S SYLVAN PARK
SYLVAN BEACH

Assessment Roll and Tax List of Real Property in the Town of Sylvan, Cass County, Minnesota, for Taxes for the Year 1952.

Form SC (52) DELUXE DATA CORPORATION, MINNEAPOLIS

	IN WHOSE NAME ASSESSED	TO WHOM TRANSFERRED	DESCRIPTION OF PROPERTY: SUBDIVISION	Sec. or Lot	Town or Block	Rng.	Number of Acres of Land: Acres	Tenths	Indicate Homestead by H	Indicate Agricultural by A	Indicate Tax Free by Ex	TRUE AND FULL VALUATIONS: LAND Exclusive of Structures and Improvements	BUILDINGS and Other Structures	MACHINERY Permanently Attached to Real Estate	TOTAL True and Full Value	ASSESSED VALUATIONS: RURAL: Homestead Up to $4,000 20%	RURAL: Over $4,000 and Non-Homestead 33⅓%	ALL OTHER: Homestead Up to $4,000 25%	ALL OTHER: Over $4,000 and Non-Homestead 40%	MACHINERY Permanently Attached to Real Estate 33⅓%	TOTAL ASSESSED VALUE	Total Assessed Value as Equalized by the Board of Review	FINAL EQUALIZED VALUE
							Acres	Tenths				Dollars	Dollars	Dollars	Dollars	Dollars	Dollars	Dollars	Dollars	Dollars	Dollars	Dollars	Dollars
	~~Sec. State Bank Pelican~~	Guy R. Manning	Sylvan Beach									57			57		19				19		
1	" "	" "					38.1				M	51			51		17				17		
2	" "	" "					39					55	194		249		83				83		
												50	175		225		75				75		
3	" "	" "					40					57			57		19				19		
												51			51		17				17		
4	Frank J. & Albert L. McLaim						41					55	194		249		83				83		
												50	175		225		75				75		
5	Adolph H. & Mae P. Paseehl						42					54	303		357		119				119		
												49	275		324		108				108		
	~~Lewis & Marjorie E. Allen~~	~~Andrew Schober~~										33			33		11				11		
6							43					30			30		10				10		
7	" "	" "					44					33			33		11				11		
												30			30		10				10		
8	" "	" "					45					33			33		11				11		
												30			30		10				10		
9	" "	" "					46					33			33		11				11		
												30			30		10				10		
10	" "	" "					47					33			33		11				11		
												30			30		10				10		
11	" "	" "					48					33			33		11				11		
												30			30		10				10		
12	" "	" "					49					33			33		11				11		
												30			30		10				10		
13	" "	" "					50					33			33		11				11		
												30			30		10				10		
14	" "	" "					51					33			33		11				11		
												30			30		10				10		
15	" "	" "					52					33			33		11				11		
												30			30		10				10		
16	" "	" "					53					33			33		11				11		
												30			30		10				10		
17	" "	" "					54					33			33		11				11		
												30			30		10				10		
18	" "	" "					55					33			33		11				11		
												30			30		10				10		
19	" "	" "					56					33			33		11				11		
												30			30		10				10		
20																							
												579	6846		7425		1933				1933		
													1296		1296		432				432		

VALUATIONS BY SCHOOL DISTRICTS AS EQUALIZED BY DEPARTMENT OF TAXATION

District No.	Rate	Mills	District No.	Rate	Mills	District No.	Rate	Mills	District No.	Rate	Mills	District No.	Rate	Mills	District No.	Rate	Mills
			2			29											
			2			29											

	SOLD FOR TAXES	Dollars	Dollars	Dollars	Dollars	Dollars	Dollars	Tax Including State Tax on Non-Homestead .....Mills 22 Mills	State Tax on Non-Homestead $ cts.	SPECIAL TAXES $ cts.	TOTAL TAXES $ cts.		PAID	WHEN PAID Month	Day	Year	Number of Receipt	March Settlement 1953 $ cts.	June Settlement 1953 $ cts.	Penalty $ cts.	November Settlement 1953 $ cts.	Penalty $ cts.	Collections to First Monday in January 1954 $ cts.	Penalty $ cts.	Delinquent on First Monday in January 1951 $ cts.	Total Delinquent Tax and Penalty $ cts.	REMARKS
1				19				414	.04		418	1	2nd Half Paid 1st Half Paid	AUG 18 MAY 29	1953 1953				209		209							
2				83				1808	.18		1826	2	2nd Half Paid 1st Half Paid	AUG 18 MAY 29	1953 1953	2749 4677			913		913							
3				19				414	.04		418	3	2nd Half Paid 1st Half Paid	AUG 18 MAY 29	1953 1953				209		209							
4				83				1808	.18		1826	4	PAID IN FULL	FEB 26	1953	4374	1826											
SOLD FOR TAXES				119				2592	.26		2615	5	PAID IN FULL	APR 27	1953	3933			2615									
6		11						212	.02		214	6	PAID IN FULL	MAY 29	1953													
7		11						212	.02		214	7	PAID IN FULL	MAY 29	1953													
8		11						212	.02		214	8	PAID IN FULL	MAY 29	1953													
9		11						212	.02		214	9	PAID IN FULL	MAY 29	1953													
10		11						212	.02		214	10	PAID IN FULL	MAY 29	1953	6833			2990									
11		11						212	.02		214	11	PAID IN FULL	MAY 29	1953													
12		11						212	.02		214	12	PAID IN FULL	MAY 29	1953													
13		11						212	.02		214	13	PAID IN FULL	MAY 29	1953													
14		11						212	.02		214	14	PAID IN FULL	MAY 29	1953													
15		11						212	.02		214	15	PAID IN FULL	MAY 29	1953													
16		11						212	.02		214	16	PAID IN FULL	MAY 29	1953													
17		11						212	.02		214	17	PAID IN FULL	MAY 29	1953													
18		11						212	.02		214	18	PAID IN FULL	MAY 29	1953													
19		11						212	.02		214	19	PAID IN FULL	MAY 29	1953													
20												20																
		154		332 = 417				7036 2968 10004	98		10102							1826	6145		1321							

SYLVAN SANDY SHORES
LAND OF LAKES'S ZONE
AND GALLISS'S ADD.
TO SYLVAN BEACH

LAND & ALBERTS'S
ADD. TO SYLVAN BEACH

132-29 SYLVAN
133-29 NORTH SYLVAN
133-30 SYLVAN PARK
SYLVAN BEACH
ALLEN'S SYLVAN PARK

Assessment Roll and Tax List of Real Property in the Town of Sylvan

Cass County, Minnesota, for Taxes for the Year 1952.

Form 5-C (32) [illegible]

	In Whose Name Assessed	To Whom Transferred	Description of Property: Subdivision	Sec. or Lot	Town or Block	Reg.	Number of Acres of Land: Acres	100ths	No. School District	Indicate Homestead Yes or No	Indicate Agricultural Yes or No	True and Full Valuations: Land Exclusive of Structures and Improvements	Buildings and Other Structures	Machinery Permanently Attached to Real Estate	Total True and Full Value	Assessed Valuations: Rural: Homestead Up to $4,000 20%	Rural: Over $4,000 and Non-Homestead 33⅓%	All Other: Homestead Up to $4,000 25%	All Other: Over $4,000 and Non-Homestead 40%	Machinery Permanently Attached to Real Estate 33⅓%	Total Assessed Value	Total Assessed Value as Equalized by the Board of Review	Final Equalized Value	Sold for Taxes	Special Taxes	Total Taxes	Paid	When Paid (Month Day Year)	Number of Receipt	March Settlement 1953	June Settlement 1953	Penalty	November Settlement 1953	Penalty	Collections to First Monday in January 1954	Penalty	Delinquent on First Monday in January 1954	Total Delinquent Tax and Penalty	Remarks
			Land & Allens Park Sylvan Beach (Part of Lot 2 - Sec 11-133-30)																																					
	~~Arthur E. Lund~~			1					#153 + 40			55 50	510 465		565 515	113 103					113 103					24 62													
	Frank + Alice M Allen			2						210		57 45	165 150		222 195		73 65				73 65					15 84													
	~~Annie L. + State~~	W. Blakeley	English	3								55 41	192 175		247 216		79 72				79 72					17 40													
	" " "	"	"	4								24 21			24 21		8 7				8 7					1 76													
	Rollie L + Ellen A Lyons		2½ of	4								81 20	276 250		357 270		89 90				89 90					21 80													
	"			5								48 42			48 42		16 14				16 14					3 52													
	Fredric C. + Victoria Underlifton			6								72 66	249 225		321 291		107 97				107 97					23 56													
	George + Alice J Tighe			8								45 41	192 175		237 216		79 72				79 72					17 40													
	William J + Adelene M Crooks			8								51 45			51 45		17 15				17 15					3 70													
	Frank L. Allen			9								33 30			33 30		11 10				11 10					2 40													
	W. R + Marie Dittrout			10								27 24			27 24		9 8				9 8					1 96													
	"	"		11								27 24			27 24		9 8				9 8					1 96													
	"	"		13								33 30			33 30		11 10				11 10					2 40													
	"	"	8½ of	13								60 44	192 175		240 219		80 73				80 73					17 44													
	Earl J + Eva M. Marton		2½ of	13								24 21			24 21		8 7				8 7					1 74													
	"	"		14								50 46	220 200		270 246		90 82				90 82					19 60													
	"	"		15								33 30			33 30		11 10				11 10					2 40													
16																																								
17																																								
18																																								
19																																								
20																																								
												6000	19866		25866	113 103		706 640			819 743					17846	158	18004												

Valuations by School Districts as Equalized by Department of Taxation

District No.	Rate Mills	District No.	Rate Mills	District No.	Rate Mills	District No.	Rate Mills	District No.	Rate Mills
				Regular					
				2	24.6				

	Dollars	Dollars	Dollars	Dollars	Dollars	Dollars
			#113			
			72			
			79			
			8			
			99			
			16			
			107			
			79			
			17			
			11			
			9			
			9			
			11			
			80			
			8			
			90			
			11			
			#113 706 819			

	Sold for Taxes	Paid	When Paid (Month Day Year)	Number of Receipt	March Settlement 1953	June Settlement 1953	Penalty	November Settlement 1953	Penalty	Collections to First Monday in January 1954	Penalty	Delinquent on First Monday in January 1954	Total Delinquent Tax and Penalty	Remarks
1		PAID IN FULL	MAY 1 1953	5402		24 62								
2		PAID IN FULL	MAY 29 1953	6812		15 84								
3		PAID IN FULL	MAY 29 1953	5782		17 40								
4		PAID IN FULL	MAY 29 1953											
5		2nd Half Paid 1st Half Paid	JUL 27 1953 MAY 29 1953	6728		10 90		10 90						
6		2nd Half Paid 1st Half Paid	JUL 27 1953 MAY 29 1953	11327		1 76		1 76						
7		PAID IN FULL	MAY 29 1953	6892		23 56								
8		PAID IN FULL	MAY 29 1953	689		17 40								
9		PAID IN FULL	MAY 29 1953	8 25		3 74								
10		PAID IN FULL	MAY 29 1953	6912		2 40								
11	SOLD FOR TAXES	PAID IN FULL	MAY 29 1953											
12	SOLD FOR TAXES	PAID IN FULL	MAY 29 1953	6892		24 00								
13	SOLD FOR TAXES	PAID IN FULL	MAY 29 1953											
14	SOLD FOR TAXES	PAID IN FULL	MAY 29 1953											
15		PAID IN FULL	MAY 29 1953			1 76								
16		PAID IN FULL	MAY 29 1953	6893		19 60								
17		PAID IN FULL	MAY 29 1953			2 42								
18														
19														
20														
						167 38		12 66						

Assessment Roll and Tax List of Real Property in the Town of Sylvan

Cass County, Minnesota, for Taxes for the Year 1952.

In Whose Name Assessed	To Whom Transferred	Subdivision (Description of Property)	Sec. or Lot	Town or Block	Rng.	Number of Acres of Land (Acres / Units)	No. School District	Indicates Homestead Tax Payers	True and Full Valuations: Land Exclusive of Structures and Improvements (Dollars)	Buildings and Other Structures (Dollars)	Machinery Permanently Attached to Real Estate (Dollars)	Total True and Full Value (Dollars)	Assessed Valuations: Rural: Homestead Up to $4,000 20% (Dollars)	Rural: Over $4,000 and Non-Homestead 33⅓% (Dollars)	All Other: Homestead Up to $4,000 25% (Dollars)	All Other: Over $4,000 and Non-Homestead 40% (Dollars)	Machinery Permanently Attached to Real Estate 33⅓% (Dollars)	Total Assessed Value (Dollars)	Total Assessed Value as Equalized by the Board of Review (Dollars)	Final Equalized Value (Dollars)
		Sylvan Shadowhaven Lots 7-8 & Lo 2123-30																		
Elmer E. Erickson			1	1					9			9		3				3		
Floyd R. Horne			2	2					20	250		270	54					54		
~~E. & Louise Hewitt~~	R. B. + Eva E. Roll		3	3					45	225		245	49					49		
Elmer E. Erickson			4	4					37	227		264		88				88		
" "	Chester L. + Alice C. Whitley		5	5					3			3		1				1		
" "			6	6					35	249		284		88				88		
Ruth Parlin + T. E. Wagner			7	7					3			3		1				1		
Edwin E. Erickson			8	8					9			9		3				3		
" "			9	9					46	193		239		79				79		
" "	Lowell H. + Marilyn Johnson		10	10					40	176		216		72				72		
									49	178		227		75				75		
									40	176		216		72				72		
									44	220		264		88				88		
									40	200		240		80				80		
Walter E. + Mabel G. Larson			11	11					39			39		13				13		
" "			12	12					39	225		264		88				88		
Grant A. + Frances M. Hirkwold			13	13					46	224		270		90				90		
Elmer E. Erickson			14	14					40	125		165		55				55		
" "			15	15					39	180		219		73				73		
" "			16	16					39			39		13				13		
" "			17	17					39			39		13				13		
Lyle R. + Evelyn M. Cammon			18	18					44	220		264		88				88		
Robert J. Beck			19	19					40	200		240		80				80		
George R. + Eunice M. Lundberg			20	20					39			39		13				13		
									1088	3989		5077	54	1169				1223		
									836	3601		4437	49	1064				1113		

Sold for Taxes	Valuations by School Districts as Equalized by Department of Taxation: District No. ..... Rate ..... Mills	District No. ..... Rate ..... Mills	District No. ..... Rate ..... Mills	District No. 1 Rate 27 Mills	District No. ..... Rate ..... Mills	District No. ..... Rate ..... Mills	Tax Including State Homestead ..... Mills	State Tax on Non-Homestead 22½ Mills	Special Taxes	Total Taxes		Paid	When Paid (Month Day Year)	Number of Receipt	Mid-Year Settlement 1953	Nine Settlement 1953	Penalty	November Settlement 1953	Penalty	Collections to First Monday in January 1954	Penalty	Delinquent on First Monday in January 1954	Total Delinquent Tax and Penalty	Remarks
	Dollars	Dollars	Dollars	Dollars	Dollars	Dollars	$ cts.	$ cts.	$ cts.	$ cts.					$ cts.	$ cts.	$ cts.	$ cts.	$ cts.	$ cts.	$ cts.	$ cts.	$ cts.	
1 SOLD FOR TAXES				3			66	-		66	1											66		
2 SOLD FOR TAXES				54			1176			1176	2	PAID IN FULL	MAY 2 9 1953	6789		1176								
3 SOLD FOR TAXES				97			2114	22		2136	3	PAID IN FULL	MAY 2 9 1953	6794		2136								
4 SOLD FOR TAXES				1			22	-		22	4											22		
5 SOLD FOR TAXES				97			2114	22		2136	5	PAID IN FULL	JUN 30 1953	7478				2136						Remd. 35c.
6 SOLD FOR TAXES				1			22	-		22	6	PAID IN FULL	JUN 30 1953					22						
7 SOLD FOR TAXES				3			66	-		66	7	PAID IN FULL	MAY 5 1953	5725		66								
8				79			1722	18		1740	8	PAID IN FULL	MAY 2 9 1953	6784		1740								
9				79			1722	18		1740	9	PAID IN FULL	MAY 2 9 1953	8102		1740								
10				88			1918	20		1938	10	PAID IN FULL	MAR 3 0 1953	3606		1938								
11				14			306	04		310	11	PAID IN FULL	MAR 2 4 1953	3656		310								
12				97			2114	22		2136	12	PAID IN FULL	MAR 2 4 1953	3654		2136								
13				97			2114	22		2136	13	PAID IN FULL 2nd Half Paid	MAY 2 9 1953 NOV 1 3 1953	6812		2136								
14				61			1330	14		1344	14	1st Half Paid 2nd Half Paid	MAY 2 9 1953 NOV 1 3 1953											
15				234			5098	52		5150	15	1st Half Paid 2nd Half Paid	MAY 2 9 1953 NOV 1 3 1953	6846 7531		3550				3550	2275			
16				14			306	04		310	16	1st Half Paid 2nd Half Paid	MAY 2 9 1953 NOV 1 3 1953											
17				14			306	04		310	17	1st Half Paid 2nd Half Paid	MAY 2 9 1953 NOV 1 3 1953											
18				88			1918	20		1938	18	PAID IN FULL	MAY 2 9 1953	8119		1938								
19				88			1918	20		1938	19	PAID IN FULL Balance Due Paid	MAY 2 9 1953 JUN 1 8 1953 MAY 2 9 1953	6846 7861 8810		1938 200 310		200						
20				14			306	04		310	20													
				1054 1169 1223			26658	266		26924						21921		2336		3557		86		

133-29 NORTH SY SYLVAN SHADY SHORES
133-29 SYLVAN BEACH
133-30 ALLEN'S SYLVAN PARK
SYLVAN BEACH
ALLEN'S 1st ADDITION TO SYLVAN BEACH
SYLVAN BEACH
ALLEN'S SYLVAN PARK
NORTH SYLVAN SHADY SHORES

Assessment Roll and Tax List of Real Property in the Town of Lyndon

Cass County, Minnesota, for Taxes for the Year 1952.

Form SC(52)

	Description of Property: In Whose Name Assessed	To Whom Transferred	Subdivision (Lyndon Shady Shore)	Sec. or Lot	Town or Block	Rng.	Number of Acres of Land: Acres	100ths	No. School District	Indicates Homestead Tax or No	Indicates Agricultural Tax or No	True and Full Valuations: Land Exclusive of Structures and Improvements	Buildings and Other Structures	Machinery Permanently Attached to Real Estate	Total True and Full Value	Assessed Valuations: Rural: Homestead Up to $4,000 20%	Rural: Over $4,000 and Non-Homestead 33⅓%	All Other: Homestead Up to $4,000 25%	All Other: Over $4,000 and Non-Homestead 40%	Machinery Permanently Attached to Real Estate 33⅓%	Total Assessed Value	Total Assessed Value as Equalized by the Board of Review	Final Equalized Value
												Dollars	Dollars	Dollars	Dollars	Dollars	Dollars	Dollars	Dollars	Dollars	Dollars	Dollars	Dollars
1	George R. & Bernice M. Lundberg			21					4.15 + 70			40	200		240		80				80		
2	Elmer E. Erickson			22					"			39			39		13				13		
3	" "			23					"			40	200		240		80				80		
4	" "			24					"			39			39		13				13		
5	" "			25					"			3			3		1				1		
6	" "			26					"			3			3		1				1		
7	Ruth Parsons + Fr. E. Wagner			1	2				"			15	225		240		80				80		
8	" " "			2					"			15			15		5				5		
9	Elmer E. Erickson			3					"			15			15		5				5		
10	" "			4					"			15			15		5				5		
11	Delia Bailey			5					"			15	150		165		55				55		
12	Arthur Lampman			6					"			15	150		165		55				55		
13	Elmer E. Erickson			7					"			9			9		3				3		
14	Herbert W. Bartram			8					"			9			9		3				3		
15	" "			9					"			9			9		3				3		
16	Elmer E. Erickson			10					"			9			9		3				3		
17	Clyde + Elma Woods + Ernest + Ethel Jones			11					"			9			9		3				3		
18	" "			12					"			9			9		3				3		
19	Bert + Martha C. Nelson			13					"			9			9		3				3		
20	" " "			14					"			9			9		3				3		
												458	1949		1394		458				458		
													1395		1351		417				417		

Valuations by School Districts as Equalized by Department of Taxation

Sold for Taxes	District No. ..... Rate ..... Mills	District No. ..... Rate ..... Mills	District No. ..... Rate ..... Mills	Dollars	District No. ..... Rate ..... Mills	District No. ..... Rate ..... Mills	Tax including State Homestead ..... Mills	State Tax on Non-Homestead 22.6 Mills	Special Taxes	Total Taxes	Paid	When Paid (Month Day Year)	Number of Receipt	March Settlement 1953	June Settlement 1953	Penalty	November Settlement 1953	Penalty	Collections to First Monday in January 1954	Penalty	Delinquent on First Monday in January 1954	Penalty	Total Delinquent Tax and Penalty	Remarks
				Dollars	Dollars	Dollars	$ cts.	$ cts.	$ cts.	$ cts.				$ cts.	$ cts.	$ cts.	$ cts.	$ cts.	$ cts.	$ cts.	$ cts.	$ cts.		
1				88			19.18	.20		19.38	1 Balance Paid Part Paid	JUN 18 1953	7861				17.38						
												MAY 29 1953	8810		2.00									
2				14			3.26	.04		3.10	2 PAID IN FULL	MAY 29 1953	8105		3.10									
3				88			19.18	.20		19.38	3 PAID IN FULL	MAY 29 1953			19.38									
4	SOLD FOR TAXES			14			3.06	.04		3.10	4										3.10	3.41		
5	SOLD FOR TAXES			1			.22	-		.22	5										.22			
6	SOLD FOR TAXES			1			.22	-		.22	6										.22			
7	SOLD FOR TAXES			88			19.18	.20		19.38	7 PAID IN FULL	MAY 5 1953	5725		19.38									
8	SOLD FOR TAXES			6			1.30	.02		1.32	8 PAID IN FULL	MAY 5 1953			1.32									
9	SOLD FOR TAXES			6			1.30	.02		1.32	9										1.32			
10	SOLD FOR TAXES			6			1.30	.02		1.32	10										1.32			
11				61			13.30	.14		13.44	11 PAID IN FULL	MAR 26 1953	3059		13.44									
12				61			13.30	.14		13.44	12 PAID IN FULL	FEB 28 1953	4387	13.44										
13	SOLD FOR TAXES			3			.66	-		.66	13										.66			
14				3			.66	-		.66	14 PAID IN FULL	JAN 21 1953	77		.66									
15				3			.66	-		.66	15 PAID IN FULL	JAN 21 1953			.66									
16	SOLD FOR TAXES			3			.66	-		.66	16										.66			
17				3			.66	-		.66	17 PAID IN FULL	MAR 31 1953	3098		.66									
18				3			.66	-		.66	18 PAID IN FULL	MAR 31 1953			.66									
19				3			.66	-		.66	19 PAID IN FULL	MAY 29 1953	8110		.66									
20				3			.66	-		.66	20 PAID IN FULL	MAY 29 1953			.66									
				458			99.88	1.02		100.90				14.74	61.26		17.38				7.50			

Assessment Roll and Tax List of Real Property in the Town of Sylvan

Form SC (53)

In Whose Name Assessed	To Whom Transferred	Description of Property: Subdivision (Sylvan Shores Plat of Shores)	Sec. or Lot	Town or Block	Rng.	Number of Acres of Land: Acres	100ths	Sch. School District	Indicate Homestead Tax by H	Indicate Agricultural Tax by A	True and Full Valuations: Land Exclusive of Structures and Improvements (Dollars)	Buildings and Other Structures (Dollars)	Machinery Permanently Attached to Real Estate (Dollars)	Total True and Full Value (Dollars)	Assessed Valuations: Rural: Homestead Up to $4,000 20% (Dollars)	Rural: Over $4,000 and Non-Homestead 33⅓% (Dollars)	All Other: Homestead Up to $4,000 25% (Dollars)	All Other: Over $4,000 and Non-Homestead 40% (Dollars)	Machinery Permanently Attached to Real Estate 33⅓% (Dollars)	Total Assessed Value (Dollars)	Total Assessed Value as Equalized by the Board of Review (Dollars)	Final Equalized Value (Dollars)
John A. McWhirter		1	15	2				A-57	H		9			9		3				3		
" "		2	16								9			9		3				3		
" "		3	17								9			9		3				3		
" "		4	18								9			9		3				3		
Ed. & Florence Schmidt		5	19								9			9		3				3		
Elmer E. Erickson		6	20								9			9		3				3		
" "		7	21								9			9		3				3		
" "		8	1	2							9			9		3				3		
William B. Bruns		9	2								42	242		284		94				94		
Elmer E. Erickson		10	3								39	225		264		88				88		
											52			52		14				14		
											39			39		13				13		
Steve Sprotte & A. C. Elfert		11	4								44	220		264		88				88		
~~Elmer E. Erickson~~											40	200		240		80				80		
~~Elmer E. Erickson~~		12	5								44	242		286		94				94		
											40	224		264		88				88		
											44	242		286		94				94		
											40	224		264		88				88		
Halbert D. Johnston		13	6								44	220		264		88				88		
Elmer E. Erickson		14	7								40	200		240		80				80		
~~Virginia M. Hauge & Edna Shearer~~											40	200		240		80				80		
~~Halbert D. Johnston~~		15									40	200		240		80				80		
Ernest & Eva Mae Nunson		16	9								42	192		234		78				78		
											39	174		213		71				71		
											42	192		234		78				78		
											39	174		213		71				71		
John & Martha Kechin		17	10								42	192		234		78				78		
											39	174		213		71				71		
Jack M. & Leonard T. Dunham		18	11								44	220		264		88				88		
											40	200		240		80				80		
Herbert H. Fettner		19	12								44	139		183		61				61		
											40	125		165		55				55		
Geo. R. Wilson & Emma D. Wilson		13									840	2388		3228		976				976		
											807	1860		2667		889				889		

Sold for Taxes	Valuations by School Districts as Equalized by Department of Taxation: District No. ..... Rate ..... Mills	Dollars	District No. ..... Rate ..... Mills	Dollars	District No. ..... Rate ..... Mills	Dollars	District No. ..... Rate ..... Mills	Dollars	Tax including State Homestead ..... Mills	State Tax on Non-Homestead 226 Mills	Special Taxes	Total Taxes		Paid	When Paid (Month Day Year)	Number of Receipt	March Settlement 1953	June Settlement 1953	Penalty	November Settlement 1953	Penalty	Collections to First Monday in January 1954	Penalty	Delinquent on First Monday in January 1954	Total Delinquent Tax and Penalty	Remarks
									$ cts.	$ cts.	$ cts.	$ cts.					$ cts.	$ cts.	$ cts.	$ cts.	$ cts.	$ cts.	$ cts.	$ cts.	$ cts.	
			3						66	-		66	1	Half Paid	MAY 29 1953			33						33	36	
			3						66	-		66	2	Half Paid	MAY 29 1953	6867		33						33	36	
			3						66	-		66	3	Half Paid	MAY 29 1953			33						33	36	
			3						66	-		66	4	Half Paid	MAY 29 1953			33						33	36	
			3						66	-		66	5	PAID IN FULL	MAY 29 1953	8021		66								
SOLD FOR TAXES			3						66	-		66	6											66		
SOLD FOR TAXES			3						66	-		66	7											66		
SOLD FOR TAXES			3						66	-		66	8											66		
SOLD FOR TAXES			97						2114	22		2136	9	PAID IN FULL	JUL 25 1953	1134				2136						Penalty 4 years
			14						306	04		310	10											310	341	
			88						1918	20		1938	11	PAID IN FULL	MAY 29 1953	8104		1938								
SOLD FOR TAXES			97						2114	22		2136	12	PAID IN FULL	MAY 5 1953	5125		2136								
			97						2114	22		2136	13	PAID IN FULL	MAY 19 1953	6307		2136								
			88						1918	20		1938	14	PAID IN FULL	MAR 19 1953	3442		1938								
			88						1918	20		1938	15	PAID IN FULL	MAY 29 1953	8021		1938								
			78						1700	18		1718	16	PAID IN FULL	MAY 29 1953	6899		1718								
			78						1700	18		1718	17	PAID IN FULL	JAN 27 1953	447	1718									
SOLD FOR TAXES			78						1700	18		1718	18	PAID IN FULL	MAY 29 1953	6900		1718								
			88						1918	20		1938	19	PAID IN FULL	JAN 21 1953	77	1938									
			61						1330	14		1344	20	PAID IN FULL	MAR 10 1953	3665		1344								
			976						21278	218		21496					3656	15064		2136				640		

Assessment Roll and Tax List of Real Property in the Town of Sylvan

Cass County, Minnesota, for Taxes for the Year 1952.

	In Whose Name Assessed	To Whom Transferred	Description of Property: Subdivision (Sylvan Shed Shore)	Sec. or Lot	Town or Block	Rng.	Number of Acres: Acres	How	No. School District	Info. Land Assessed Tax or No.	Info. Land Assessed Tax or No.	True and Full Valuations: Land Exclusive of Structures and Improvements (Dollars)	Buildings and Other Structures (Dollars)	Machinery Permanently Attached to Real Estate (Dollars)	Total True and Full Value (Dollars)	Assessed Valuations, Rural: Homestead Up to $4,000 20% (Dollars)	Over $4,000 Non-Homestead 33⅓% (Dollars)	All Other: Homestead Up to $4,000 25% (Dollars)	Over $4,000 Non-Homestead 40% (Dollars)	Machinery Permanently Attached to Real Estate 33⅓% (Dollars)	Total Assessed Value (Dollars)	Total Assessed Value as Equalized by the Board of Review (Dollars)	Final Equalized Value (Dollars)
1	Chester H. & Marguerette A. Perry			14	3				158			44	220		264		88				88		
									170			40	200		240		80				80		
2	Clyde L. Woods & Ernest L. Thomas			1	4							44	220		264		88				88		
												40	200		240		80				80		
3	Elmer E. Erickson	Henry Dispos		2								44	220		264		88				88		
												40	200		240		80				80		
4	James B. & Martha M. Nelson			3								43	209		252		87				87		
												39	225		264		88				88		
5	Ignatius & Josephine A. Slavik			4								44	220		264		88				88		
												40	200		240		80				80		
6	Leonard F. & Gertrude M. Goodchild			5								43	179		222		89				89		
												41	175		216		72				72		
7	John & Nellie Erickson			6								42			42		14				14		
	Elmer E. Erickson											39			39		13				13		
8	" " "			7								43	243		291		97				97		
												39	225		264		88				88		
9	Chas. & Ella M. Gattie			8								44	220		264		88				88		
												40	200		240		80				80		
10	Arthur P. Anderson			9								42			42		14				14		
												39			39		13				13		
11	" "			10								45	192		237		79				79		
												41	175		216		72				72		
12	Severin & Edna Antonsen			11								45	192		237		79				79		
												41	175		216		72				72		
13	E. J. & E. E. Dorsh			12								42	225		267		89				89		
												39	150		189		63				63		
14	Elmer E. Erickson			13								42	222		264		88				88		
												39	201		240		80				80		
15	" "			14								28			28		9				9		
												21			21		7				7		
16																							
17																							
18																							
19																							
20												893	2326		3219		1064				1064		
												698	2326		3024		968				968		

Valuations by School Districts as Equalized by Departments of Taxation

	District No. ..... Rate ..... Mills	District No. ..... Rate ..... Mills	District No. ..... Rate ..... Mills	District No. 1 Rate 45 Mills	District No. ..... Rate ..... Mills	District No. ..... Rate ..... Mills
	Dollars	Dollars	Dollars	Dollars	Dollars	Dollars
1				88		
2				88		
3				88		
4				97		
5				88		
6				79		
7				14		
8				97		
9				88		
10				14		
11				79		
12				79		
13				69		
14				88		
15				8		
16						
17						
18						
19						
20				1064		

	Sold for Taxes	Tax Including State Homestead ..... Mills	State Tax on Non-Homestead 22½ Mills	Special Taxes	Total Taxes		Paid	When Paid: Month	Day	Year	Number of Receipt	March Settlement 1953	June Settlement 1953	Penalty	November Settlement 1953	Penalty	Collections to First Monday in January 1954	Penalty	Delinquent on First Monday in January 1954	Total Delinquent Tax and Penalty	Remarks
		Dollars	Dollars	Dollars	Dollars																
1		19.18	20		19.38	1	2nd Half Paid 1st Half Paid	OCT 7		1953 1953	1333 6848		969		969						
2		19.18	20		19.38	2	PAID IN FULL	MAR 31		1953	3097		1938								
3		19.18	20		19.38	3	PAID IN FULL	JUL 21		1953	1230				1938	39					
4		21.14	22		21.36	4	Part Paid	MAY 29		1953	8111		1236						7008	990	
5		19.18	20		19.38	5	PAID IN FULL	MAY 29		1953	8116		1938								
6	SOLD FOR TAXES	17.22	18		17.40	6	PAID IN FULL	JUN 20		1953	5051				1740	36					
7		3.06	.02		3.08	7	1st Half Paid	MAY 29		1953	6846		154						1274	169	
8		21.14	22		21.36	8	1st Half Paid	MAY 29		1953			1068						10688	1175	
9	Abate #5839	11.54 ~~14.40~~	-20		11.34 ~~14.20~~	9	PAID IN FULL	MAY 29		1953	8102		1938		Ref. W. #0851 7-7-53				7.84		7.84 Abated Childs
10		3.06	.02		3.08	10													3.08	339	
11		17.22	18		17.40	11													17.40	1914	
12		17.22	18		17.40	12	PAID IN FULL	MAY 29		1953	8118		1240								
13		15.84	16		15.20	13	PAID IN FULL	FEB 18		1953	4446	1520									
14	SOLD FOR TAXES	19.18	20		19.38	14													19.38		
15		1.74	.02		1.76	15													1.76		
16						16															
17						17															
18						18															
19						19															
20						20															
		231.92	2.40		234.32							1520	10281		4697				62.84		

Assessment Roll and Tax List of Real Property in the Town of Sylvan

Form: SC (32)

Section	Township	Range
133-29	132-29	SULLIVAN SHADY SHORES
133-30	133-30	LAND & ALLEN'S 2nd ADD'N TO SYLVAN BEACH
		ALLEN'S 1st ADD'N TO SYLVAN BEACH
		SYLVAN BEACH
		LAND & ALLEN'S 1st ADD'N TO SYLVAN BEACH

Description of Property: In Whose Name Assessed	To Whom Transferred	Subdivision	Sec. or Lot	Town or Block	Rge.	Number of Acres of Land: Acres	100ths	No. School District	Indicate Homestead Yes or No	Indicate Agricultural Yes or No	True and Full Valuations: Land Exclusive of Structures and Improvements (Dollars)	Buildings and Other Structures (Dollars)	Machinery Permanently Attached to Real Estate (Dollars)	Total True and Full Value (Dollars)	Assessed Valuations, Rural: Homestead Up to $1,000 20% (Dollars)	Rural: Over $1,000 and Non-Homestead 33⅓% (Dollars)	All Other: Homestead Up to $4,000 25% (Dollars)	All Other: Over $4,000 and Non-Homestead 40% (Dollars)	Machinery Permanently Attached to Real Estate 33⅓% (Dollars)	Total Assessed Value (Dollars)	Total Assessed Value on Equalized by the Board of Review (Dollars)	Final Equalized Value (Dollars)
(Park of Lots 2 & 3 Sylvan Beach (11-23-30)																						
~~Lewis Thompson & Frank Hill~~	Herbert & Olga H. Edwardson		1								35	220		255		85				85		
~~Robert & Laurence A. Chapman~~											31	200		231		77				77		
~~Arnold & Jennie C. Lake~~			2																			
" " "											24			24		8				8		
			3																			
" " "											24			24		8				8		
			4								35	220		255		85				85		
											31	200		231		77				77		
~~Leonard H. & Eva M. Stead~~			5								29	197		226		83				83		
												225		249								
" "			6								24			24		8				8		
Theodore O. & Ebba C. Helgeson			7								24			24		8				8		
" "			8								33	222		255		85				85		
											30	225										
Ralph R. & Grace M. Cookson			9								33			33		11				11		
											30			30		10				10		
~~Land & Allen~~			10								24			24		8				8		
~~Oliver & Estella Wickstrom~~																						
~~[illegible]~~			11								24			24		8				8		
Ernest & Lena Lively											33	165		198		66				66		
			12								30	150		180		60				60		
" "											33			33		11				11		
			13								30			30		10				10		
Land & Allen											24			24		8				8		
			14								24			24		8				8		
" "											24			24		8				8		
			15								24			24		8				8		
Allen & Ruth Freeman	William & Minerva E. Donaldson & Ruth Freeman & Bob Lester		16								29	220		249		83				83		
" "											25	200		225		75				75		
			17								15			15		5				5		
											15			15		5				5		
William L. & Melvina Brasse			18								15			15		5				5		
											24			24		8				8		
Earl M. & Alice J. Nelson			19								24			24		8				8		
											15			15		5				5		
" "			20								15			15		5				5		
(continued next page)											495	1321		1816		625				625		
											495	1200		1695		564				564		

Valuations by School Districts as Equalized by Department of Taxation: District No. 162 Rate 67.5 Mills; District No. ..... Rate ..... Mills; District No. ..... Rate ..... Mills; District No. ..... Rate ..... Mills; District No. ..... Rate ..... Mills

Sold for Taxes	Valuations by School Districts (Dollars)	Tax Including State Homestead Rate ..... Mills	State Tax on Non-Homestead 22.6 Mills	Special Taxes	Total Taxes		Paid	When Paid (Month Day Year)	Number of Receipt	March Settlement 1953	June Settlement 1953	Penalty	November Settlement 1953	Penalty	Collections to First Monday in January 1954	Penalty	Delinquent on First Monday in January 1954	Total Delinquent Tax and Penalty	Remarks
	85	16.40	.20		16.60	1	PAID IN FULL	MAY 29 1953	8115		16.60								
	9	1.74	.02		1.76	2	PAID IN FULL	MAY 29 1953											
	9	1.74	.02		1.76	3	PAID IN FULL	MAY 29 1953	8117		20.12								
	85	16.40	.20		16.60	4	PAID IN FULL	MAY 29 1953											
	91	17.56	.20		17.76	5	PAID IN FULL	MAY 29 1953	6217		17.76								
	9	1.74	.02		1.76	6	PAID IN FULL	MAY 29 1953			1.76								
	9	1.74	.02		1.76	7	PAID IN FULL	MAY 29 1953	6214		1.76								
	94	18.14	.22		18.36	8	PAID IN FULL	MAY 29 1953			18.36								
	11	2.12	.02		2.14	9	PAID IN FULL	JUL 21 1953	11228				2.14	03					
	9	1.74	.02		1.76	10											1.76		
	9	1.74	.02		1.76	11	PAID IN FULL	MAY 29 1953	6862		1.76								
	66	12.74	.14		12.88	12	PAID IN FULL	MAY 29 1953	6750		12.88								
	11	2.12	.02		2.14	13	PAID IN FULL	MAY 29 1953			2.14								
	9	1.74	.02		1.76	14											1.76		
	9	1.74	.02		1.76	15											1.76		
	83	16.00	.18		16.18	16	PAID IN FULL	APR 27 1953	5098		16.18								
	6	1.16	.02		1.18	17	PAID IN FULL	APR 27 1953			1.18								
	6	1.16	.02		1.18	18	PAID IN FULL	MAY 29 1953	6748		1.18								
	9	1.74	.02		1.76	19	PAID IN FULL	MAY 29 1953	8116		1.76								
	6	1.16	.02		1.18	20	PAID IN FULL	MAY 29 1953			1.18								
	625	120.62	1.42		122.04						114.68		2.14				5.28		

Assessment Roll and Tax List of Real Property in the ..... of .....

Form SC (52)

	IN WHOSE NAME ASSESSED	TO WHOM TRANSFERRED	DESCRIPTION OF PROPERTY: SUBDIVISION (Land & Lots in 2nd Addition Sevan Beach)	Sec. or Lot	Town or Block	Rge.	Number of Acres of Land: Acres	100ths	No. School District	Indicate Homestead Yes or No	Indicate Agricultural Yes or No	TRUE AND FULL VALUATIONS: LAND Exclusive of Structures and Improvements	BUILDINGS and Other Structures	MACHINERY Permanently Attached to Real Estate	TOTAL True and Full Value	ASSESSED VALUATIONS: RURAL: Homestead Up to $4,000 20%	Over $4,000 and Non-Homestead 33⅓%	ALL OTHER: Homestead Up to $4,000 25%	Over $4,000 and Non-Homestead 40%	MACHINERY Permanently Attached to Real Estate 33⅓%	TOTAL ASSESSED VALUE	Total Assessed Value as Equalized by the Board of Review	FINAL EQUALIZED VALUE
												Dollars	Dollars	Dollars	Dollars	Dollars	Dollars	Dollars	Dollars	Dollars	Dollars	Dollars	Dollars
	Raymond & Katherine Olson		1	20			29.15		70			16	125		141		47				47		
	" "		2	21			1		"			15			15		5				5		
	Clayton A Lund		3	22					"			15			15		5				5		
	Vernon A & Ruth C Olsons		4	23					"			33	249		282		94				94		
	Frank L & Nora M. Allen		5	24					"			30	225		255		85				85		
												15			15		5				5		
	"	"	6	25					"			15			15		5				5		
	Earl M & Alice J Nelson		7	26					"			15			15		5				5		
	"	"	8	27					"			15			15		5				5		
	"	"	9	28					"			31	276		307		102				102		
	"	"	10	29					"			29	280		279		93				93		
									"			15			15		5				5		
11																							
12																							
13																							
14																							
15																							
16																							
17																							
18																							
19																							
20												209 180	661 600		870 780		290 260				290 260		

Cass County, Minnesota, for Taxes for the Year 1952.

	SOLD FOR TAXES	VALUATIONS BY SCHOOL DISTRICTS AS EQUALIZED BY DEPARTMENT OF TAXATION: District No. 70 Rate 124 Mills	District No. ..... Rate ..... Mills	District No. ..... Rate ..... Mills	District No. ..... Rate ..... Mills	District No. ..... Rate ..... Mills	Tax including State Homestead ..... Mills	State Tax on Non-Homestead 22.6 Mills	SPECIAL TAXES	TOTAL TAXES		PAID	WHEN PAID (Month Day Year)	Number of Receipt	March Settlement 1953	June Settlement 1953	Penalty	November Settlement 1953	Penalty	Collections to First Monday in January 1954	Penalty	Delinquent on First Monday in January 1954	Total Delinquent Tax and Penalty	REMARKS
		Dollars	Dollars	Dollars	Dollars	Dollars	$ cts.	$ cts.	$ cts.	$ cts.					$ cts.	$ cts.	$ cts.	$ cts.	$ cts.	$ cts.	$ cts.	$ cts.	$ cts.	
1		52					10.02	.12		10.14	1	PAID IN FULL	MAY 29 1953	6151		10.14								
2		6					1.16	.02		1.18	2	PAID IN FULL	MAY 29 1953			1.18								
3		6					1.16	.02		1.18	3	PAID IN FULL	MAY 29 1953	5900		1.18								
4	SOLD FOR TAXES	94					18.14	.22		18.36	4										18.36			
5		6					1.16	.02		1.18	5										1.18	1.30		
6		6					1.16	.02		1.18	6										1.18	1.30		
7		6					1.16	.02		1.18	7	PAID IN FULL	MAY 29 1953			1.18								
8		6					1.16	.02		1.18	8	PAID IN FULL	MAY 29 1953	8116		1.18								
9		102					19.68	.24		19.92	9	PAID IN FULL	MAY 29 1953			19.92								
10		6					1.16	.02		1.18	10	PAID IN FULL	MAY 29 1953			1.18								
11											11													
12											12													
13											13													
14											14													
15											15													
16											16													
17											17													
18											18													
19											19													
20											20													
		290					52.96	~~.62~~ .17		~~54.58~~ 54.68						35.96					20.72			

Assessment Roll and Tax List of Real Property in the Town of Sylvan, Cass County, Minnesota, for Taxes for the Year 1952.

Form SC (52) [illegible]

	IN WHOSE NAME ASSESSED	TO WHOM TRANSFERRED	DESCRIPTION OF PROPERTY: Subdivision	Sec. or Lot	Town or Block	Rng.	Number of Acres of Land: Acres	Hdths	No. School District	Indicates Homestead Tax	Indicates Agricultural Tax	TRUE AND FULL VALUATIONS: Land Exclusive of Structures and Improvements	Buildings and Other Structures	Machinery Permanently Attached to Real Estate	Total True and Full Value	ASSESSED VALUATIONS: Rural: Homestead Up to $4,000 20%	Rural: Over $4,000 and Non-Homestead 33⅓%	All Other: Homestead Up to $4,000 25%	All Other: Over $4,000 and Non-Homestead 40%	Machinery Permanently Attached to Real Estate 33⅓%	Total Assessed Value	Total Assessed Value as Equalized by the Board of Review	Final Equalized Value
												Dollars	Dollars	Dollars	Dollars	Dollars	Dollars	Dollars	Dollars	Dollars	Dollars	Dollars	Dollars
1	Jesse E. Fisher	Land & Allen's 3rd Addition to Sylvan Beach	Outlot A					4.05	2	No		9			9		3				3		
2	Frank L. & Alice M. Gelgan		Outlot B									9			9		3				3		
3	" " " "		Lot 1									9			9		3				3		
4	" " " "		2									9			9		3				3		
5	" " " "		3									9			9		3				3		
6	" " " "		4									9			9		3				3		
7	" " " "		5									9			9		3				3		
8	" " " "		6									9			9		3				3		
9	" " " "		7									9			9		3				3		
10	" " " "		8									9			9		3				3		
11	Stuart Rachel Hirshland	Richard Anderson	9									9			9		3				3		
12	Clayton A. Land & Frank L. & Alice M. Gelgan		10									9			9		3				3		
13	" "		11									9			9		3				3		
14	" "		12									9			9		3				3		
15	" "		13									9			9		3				3		
16																							
17																							
18																							
19																							
20																							
												135			135		45				45		

	SOLD FOR TAXES	VALUATIONS BY SCHOOL DISTRICTS AS EQUALIZED BY DEPARTMENT OF TAXATION: District No. ..... Rate ..... Mills	District No. 1 Rate 8.5 Mills	District No. ..... Rate ..... Mills	District No. ..... Rate ..... Mills	District No. ..... Rate ..... Mills	District No. ..... Rate ..... Mills	Tax Including State Homestead ..... Mills	State Tax on Non-Homestead 22 Mills	SPECIAL TAXES	TOTAL TAXES		PAID	WHEN PAID (Month Day Year)	Number of Receipt	March Settlement 1953	June Settlement 1953	Penalty	November Settlement 1953	Penalty	Collections to First Monday in January 1954	Penalty	Delinquent on First Monday in January 1954	Total Delinquent Tax and Penalty	REMARKS
		Dollars	Dollars	Dollars	Dollars	Dollars	Dollars	$ cts.	$ cts.	$ cts.	$ cts.					$ cts.	$ cts.	$ cts.	$ cts.	$ cts.	$ cts.	$ cts.	$ cts.	$ cts.	
1		3						58	-		58		Balance Paid	OCT 31 1953						34					
2		3						58	-		58	2	PAID IN FULL	MAY 29 1953											
3		3						58	-		58	3	PAID IN FULL	MAY 29 1953											
4		3						58	-		58	4	PAID IN FULL	MAY 29 1953											
5		3						58	-		58	5	PAID IN FULL	MAY 29 1953	6812		522								
6		3						58	-		58	6	PAID IN FULL	MAY 29 1953											
7		3						58	-		58	7	PAID IN FULL	MAY 29 1953											
8		3						58	-		58	8	PAID IN FULL	MAY 29 1953											
9		3						58	-		58	9	PAID IN FULL	MAY 29 1953											
10		3						58	-		58	10	PAID IN FULL	MAY 29 1953											
11		3						58	-		58	11	PAID IN FULL	OCT 8 1953	13347					58	02				
12		3						58	-		58	12	PAID IN FULL	MAY 25 1953											
13		3						58	-		58	13	PAID IN FULL	MAY 25 1953	5460		442								
14		3						58	-		58	14	PAID IN FULL	MAY 25 1953											
15		3						58	-		58	15	PAID IN FULL	MAY 25 1953											
16												16													
17												17													
18												18													
19												19													
20												20													
		45						870			870						964			92					

Assessment Roll and Tax List of Real Property in the ..... of .....

Cass County, Minnesota, for Taxes the Year 1952.

Form 8C (53) [illegible]

	IN WHOSE NAME ASSESSED	TO WHOM TRANSFERRED	DESCRIPTION OF PROPERTY: SUBDIVISION	Sec. or Lot	Town. or Block	Rng.	Number of Acres of Land: Acres	Tenths	No. School District	Indicate Homestead Tract by H	Indicate Agricultural Tract by A	TRUE AND FULL VALUATIONS: LAND Exclusive of Structures and Improvements	BUILDINGS and Other Structures	MACHINERY Permanently Attached to Real Estate	TOTAL True and Full Value	ASSESSED VALUATIONS: RURAL: Homestead Up to $4,000 20%	RURAL: Over $4,000 and Non-Homestead 33⅓%	ALL OTHER: Homestead Up to $4,000 25%	ALL OTHER: Over $4,000 and Non-Homestead 40%	MACHINERY Permanently Attached to Real Estate 33⅓%	TOTAL ASSESSED VALUE	Total Assessed Value as Equalized by the Board of Review	FINAL EQUALIZED VALUE
							Acres					Dollars	Dollars	Dollars	Dollars	Dollars	Dollars	Dollars	Dollars	Dollars	Dollars	Dollars	Dollars
1																							
2																							
3																							
4																							
5	Grand Total						18,605.79					147039 / 33368	224992 / 204098	93594	465625 / 431340	208.88 / 39.99	89197 / 80250			31138		141283 / 131128	
6																							
7												147039 / 84.5			465625 - 845	208.88 - 85	89197 - 140					141283 - 225	
8												Forfeitures 1950-41				20803	89057					141058	Total
9												146194	Total		464780								
10																							
11																							
12																							
13																							
14																							
15																							
16																							
17																							
18																							
19																							
20																							

	SOLD FOR TAXES	VALUATIONS BY SCHOOL DISTRICTS AS EQUALIZED BY DEPARTMENT OF TAXATION: District No. / Rate ..... Mills	District No. / Rate ..... Mills	District No. / Rate ..... Mills	District No. / Rate ..... Mills	District No. / Rate ..... Mills	District No. / Rate ..... Mills	Tax including State Homestead ..... Mills	State Tax on Non-Homestead 22.6 Mills	SPECIAL TAXES	TOTAL TAXES		PAID	WHEN PAID: Month Day Year	Number of Receipt	March Settlement 1953	June Settlement 1953	Penalty	November Settlement 1953	Penalty	Collections to First Monday in January 1954	Penalty	Delinquent on First Monday in January 1954	Total Delinquent Tax and Penalty	REMARKS
		Dollars	Dollars	Dollars	Dollars	Dollars	Dollars	$ cts.	$ cts.	$ cts.	$ cts.					$ cts.	$ cts.	$ cts.	$ cts.	$ cts.	$ cts.	$ cts.	$ cts.	$ cts.	
1												1													
2												2													
3												3													
4												4													
5	Grand Total											5													
6	H	19899		904 = 20803								6													
7	NH	72510		47745 = 120255								7													
8		92409		48649 = 141058					271.08			8													
9											28,695.74	9													
10	Totals	1782448		10,600.18					271.08		28,695.74	10													
11												11													
12												12													
13												13													
14												14													
15												15													
16												16													
17												17													
18												18													
19												19													
20												20													