ASSESSMENT & TAX LIST

Sylvan

1949

Form 1

DIRECTIONS TO ASSESSOR

OFFICE OF COUNTY AUDITOR.

.....County, ...1949.

.....Assessor of the.....

According to the requirements of law, I herewith deliver to you the Assessment Books for the said .....*of*..... *for the year 1949, containing a list of all Real Estate that has become subject to taxation since the Assessment of May 1, 1948, so far as the same have come to my knowledge from any source, and I hereby direct you to assess all Personal Property, and to make such change in Real Estate as are required in the odd-numbered year, and make return thereof to me as required by the law prescribing your duties hereto annexed.*

A form of the return to be signed by you is appended in this book.

County Auditor.

Extracts from Laws Relating to the Listing of Personal Property.

(Section Numbers Refer to Minnesota Statutes 1945)

Sec. 272.01. PROPERTY SUBJECT TO TAXATION. All real and personal property in this state, and all personal property of persons residing therein, * * * is taxable, except such as is by law exempt from taxation.

WHEN LISTED AND ASSESSED

Sec. 273.01 * * * Personal Property shall be listed and assessed annually with reference to its value on May 1, and if acquired on that day, shall be listed by or for the persons acquiring it.

Sec. 272.32. By whom listed. Personal Property shall be listed in the manner following:

1. Every person of full age and sound mind, being a resident of this state, shall list all of his *** personal property.

2. He shall also list separately, and in the name of his principal, all money and other personal property invested, loaned, or otherwise controlled by him as agent or attorney; ***.

3. The property of a minor, child or insane person shall be listed by his guardian, or by the person having such property in charge.

4. The property of a person for whose benefit it is held in trust, by the trustee of the estate of a deceased person, by the executor or administrator.

5. The property of a corporation whose assets are in the hands of a receiver, by such receiver.

6. The property of a body politic or corporate, by the proper agent or officer thereof.

7. The property of a firm or company, by a partner or agent thereof.

8. The property of manufacturers and others in the hands of an agent, by such agent in the name of his principal, as aforesaid.

Sec. 273.26. Where listed. Except as otherwise in this chapter provided, personal property shall be listed and assessed in the county, town, or district where owner, agent or trustee resides.

Sec. 273.27. Certain personal property; where listed. All household goods and furniture, including stocks, musical instruments, sewing machines, wearing apparel of members of the family, and all personal property used by the owner for personal and household purposes, when not specifically provided for in his place of residence, shall be listed and assessed in the district where the same is usually kept.

Sec. 273.29. Merchants and manufacturers. The personal property pertaining to the business of a merchant or of a manufacturer shall be listed in the town or district where his business is carried on. ***

Sec. 273.30. Farm property of non-resident. When the owner of livestock or other personal property connected with a farm does not reside upon the farm, such property shall be listed in the town or district, where the farm is situated, if the farm is situated in several towns or districts, it shall be listed and assessed in the town or district in which the principal place of business of such farm is located.

Sec. 273.32. Elevators, etc., on railroad. All elevators and warehouses, with the machinery and fixtures therein, situated upon the land of any railroad company which are not in good faith owned, operated and exclusively controlled by such company, shall be listed and assessed as personal property in the town or district where situated.

Sec. 273.33. Pipeline companies. Personal property of *** pipeline companies engaged in the business of transporting natural gas, gasoline, or other petroleum products *** shall be listed and assessed in the county, town, or district where the same is usually kept.

Sec. 273.35. Personal property of electric light and power companies in cities and villages. Personal property of electric light and power companies having a fixed situs in any city, village, or borough in this state shall be listed and assessed where situated ***.

Sec. 273.37. Personal property of electric light and power companies outside of cities and villages. Personal property, other than personal property of electric light and power companies, and any city of the first class, of electric light and power companies, and any city of the second class, parts-ownership supplying electric power, having a fixed situs outside of the corporate limits of villages, cities, and boroughs, shall be listed with and assessed by the commissioner of taxation in the county where situated.

Sec. 273.23. Merchants; Consignees. Every merchant required to list his property shall state, in his return, the amount of property belonging to his business as a merchant. No return shall be required to be made by any person having in his possession property the product of this state, nor the value of any property consigned to him from any other place for the sole purpose of being stored or forwarded, if he has no interest in such property, and derives no profit from its sale.

Sec. 273.24. Manufacturers. Every manufacturer required to list his property shall state, in his return, the amount of property belonging to his business as a manufacturer, held for the purpose of being used, in whole or in part, in any process of manufacturing, combining, rectifying or refining. Every manufacturer and person owning a manufacturing establishment of any kind shall list, as part of his manufacturer's stock, all goods, wares, and merchandise, including raw materials, and or designed to be used in any manufacture, except such fixtures and other items constituted real property.

Sec. 273.46. Estates of decedents. The personal property of the estate of a deceased person shall be listed and assessed at the place of living at the time of his death.

Sec. 273.45. Persons under Guardianship. The personal property of a minor under guardianship shall be listed and assessed where the guardian resides and of every other person under guardianship where the ward resides.

Sec. 273.44. Assignees and receivers. Personal property in the hands of assignees or receiver shall be listed and assessed at the place of living before his appointment.

Sec. 273.47. Property moved between May and July. The owner of personal property removing from one county, town, or district to another between May 1 and July 1, shall be assessed in either in which he is first called upon by the assessor. A person moving into this state from another state between said dates shall list the property owned by him on May 1 of each year in the county, town, or district in which he resides, unless he shall make it appear to the assessor that it is held for the of the current year on the property in another state.

Sec. 273.46. Where listed in case of doubt. In case of doubt as to the proper place of listing personal property or where it cannot be listed as in this chapter provided, if between places in the same county, the place for listing, and assessing shall be determined by the county board of equalization; and if between different counties, or places in different counties, the place for listing and assessing shall be determined by the state tax commissioner.

Sec. 273.25. Lists to be verified. Every person required to list property shall make out and deliver to the assessor, upon blanks furnished by him, a verified statement of all personal property owned by him on May 1 of the current year. He shall also make separate statements of such property as he is required to list in his possession or under his control. *** he is required to make oath, the assessor may be an attorney, guardian, parent, trustee, executor, administrator, receiver, assuming officer, partner, factor, or in any other capacity ***.

Sec. 273.05. Examination under oath. Whenever the assessor shall be of the opinion that the person listing property for himself, or for any other person, corporation, or association, has not made full, true, and complete list thereof, or has not assessed such person or property at the full value of the property he is required to list; and, if such person shall refuse to make full disclosure under oath, the assessor may list the property of such person or his principal according to his best judgment and information.

Sec. 273.68. Failure to obtain list. In case of failure to obtain a statement of personal property, the assessor shall make a return of such property, and assess the same at such amount of value as, in his judgment, he shall deem just and proper to be the true value thereof. When requested, he shall sign and deliver to the person assessed a copy of the statement showing the valuation of the property so listed.

Sec. 273.70. Assessor may enter dwellings, etc. Any officer authorized by law to assess property for taxation may, when necessary to the proper performance of his duties, enter any dwelling, house, building, or structure, and view the same and the property therein.

Sec. 628.26. False statement regarding taxes. Every person who, in making any statement, oral or written, which is required or authorized by law to be made as a basis of imposing or reducing any tax or assessment, who shall wilfully make any statement as to any matter or thing which he knows to be false, shall be guilty of a gross misdemeanor.

Sec. 273.13. Classification of property—Subdivision 1. How classified. All real and personal property subject to a general property tax and not subject to any gross earnings or other like tax, is hereby classified for purposes of taxation as provided by this section:

Subdivision 2. Class 1. Iron ore whether mined or unmined, stockpiled or not stockpiled, shall be assessed annually at forty (40) per cent of its true and full value. If assessed, it shall be assessed with and as a part of the real estate in which it is located, but at the rate aforesaid. Iron ore which differ (a) is mined on underground methods and placed in stockpiles subsequent to August 1 of a calendar year and prior to the next succeeding May 1 for two taxable years after being mined, and which contains iron ore which is not concentrated and placed in stockpiles subsequent to August 1 of a calendar year and prior to the next succeeding May 1 for two taxable years after being mined only, and which contains iron ore which is not concentrated and placed in stockpiles subsequent to August 1 of a calendar year and prior to the next succeeding May 1 for two taxable years after being mined only, and which contains iron ore which is not concentrated and placed in the above amount per ton as it would be assessed if still unmined, and thereafter such ore in stockpiles shall be valued and assessed as mined iron ore, as otherwise provided by law. The real estate in which iron ore is located, other than the ore, shall be classified and assessed as other real estate. The term "stockpiles" as used in this "(a)" and first, as the case may be, is assessing any tract or lot of real estate in which iron ore is known to exist the assessable value of the ore estimate of the land in which it is located, and the assessable value of the land exclusive of the ore shall be determined and set down in the aggregate of the ore shall be assessed against the tract or lot.

Sec. 273.42. All direct products of the blast and open hearth furnaces that are utilized in the form produced and are not further processed, shall constitute class 1a and shall be valued and assessed at 15 per cent of the full and true value thereof.

Subdivision 3. Class 2. All household goods and furniture, including clocks, musical instruments, sewing machines, wearing apparel of members of the family and all personal property actually used by the owner for personal and household purposes, or for the furnishing of equipment of the family residence, shall constitute class two and shall be valued and assessed at 25 per cent of the full and true value thereof.

Subdivision 4. Class 3. All agricultural products, except as provided by class three "a" and class three "b" shall constitute class three "a" and shall be valued and assessed at 10 per cent of full and true value thereof.

Subdivision 5. Class 3a. All agricultural products in the hands of the producer shall constitute class three "b" and shall be valued and assessed at 10 per cent of full and true value thereof.

* * * *

Subdivision 8. Class 5d. Livestock, poultry, all horses, mules, and asses used exclusively for agricultural purposes, all agricultural tools, implements, and machinery used by the owner in any agricultural pursuit shall constitute class five "d" and shall be valued and assessed at 25 per cent of the full and true value thereof.

Subdivision 9. Class 6. All property not included in the preceding subdivisions of this section shall be valued and assessed at forty (40) per cent of the full and true value thereof.

Minnesota Statutes 1945, Section 270.07. The Commissioner of Taxation shall prescribe the form of all blanks and books required under this chapter . . .

Minnesota Statutes 1945, Section 273.03, as amended. The county auditor shall annually provide the necessary assessment books and blanks at the expense of the county, for and to correspond with each assessment district. He shall make out, in the real property assessment book, complete lists of all lands or lots subject to taxation, showing the names of the owners, if to him known; and, if unknown, so stated opposite each tract or lot, the number of acres, and the lots or parts of lots or blocks, included in each description of property.***

The assessors and at least one member of each local board of review shall meet at the office of the county auditor on a day to be fixed by the commissioner of taxation for the purpose of receiving instructions as to their duties under the laws of the state. Each assessor and board of review member attending such meetings shall receive as compensation for such service the sum of $6.00 per day for each day necessarily consumed in attending such meeting, and mileage at the rate of five cents per mile for each mile necessarily traveled in going from his home to and returning from the county-seat, to be computed by the usually traveled route, and paid out of the county treasury upon the warrant of the county auditor.

The forms in this book are prescribed for the 1949 assessment by G. HOWARD SPAETH, Commissioner of Taxation.

North Star Print
Minneapolis
132-29

INDEX TO SECTIONS

SECTION	PAGE
Sec. 1	
" 2	
" 3	
" 4	
" 5	
" 6	
" 7	
" 8	
" 9	
" 10	
" 11	
" 12	
" 13	
" 14	
" 15	
" 16	
" 17	
" 18	
" 19	
" 20	
" 21	
" 22	
" 23	
" 24	
" 25	
" 26	
" 27	
" 28	
" 29	
" 30	
" 31	
" 32	
" 33	
" 34	
" 35	
" 36	

For Convenience of Auditor in Showing Boundaries of School Districts

Part of 133-29, 133-30 + Part of 132-29

Township No. ..... Range No. ..... Mer. P. M.

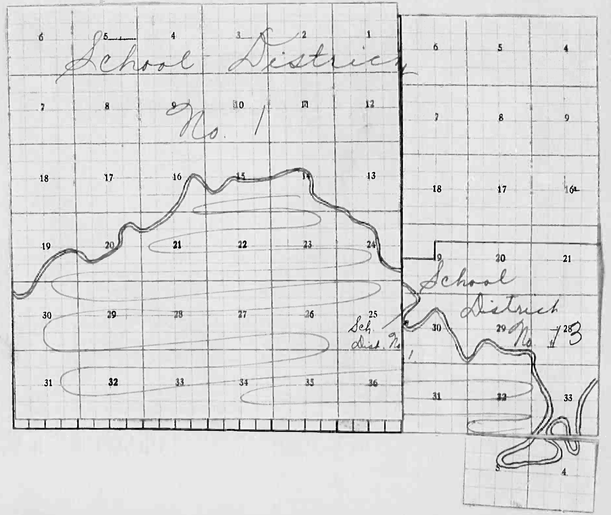

Returns Showing Grain Received in or Handled by Elevators, Warehouses and Mills in the ..... of ..... in the County of ..... for the Year Ending May 1, 1949.

NAMES OF OWNERS	ADDRESS	Bushels of Wheat	Bushels of Soy Beans	Bushels of Flax	Total No. of Bushels of Wheat, Soy Beans and Flax	★ Tax of ½ Mill per Bushel Dollars	Cts.	Bushels of Corn	Bushels of Barley	Bushels of Rye	Bushels of Oats	Bushels of Buckwheat	Bushels of all Other Grains	Total No. Bushels Corn, Barley, Rye, Oats, Buckwheat, and all Other Grains	★ Tax of ½ Mill Per Bushel Dollars	Cts.	★ Total Tax Dollars	Cts.	REMARKS

Note ★ Assessors will not fill these Columns

List of Lands in the ..... of ....., County of ....., Minn., for the Year 19....., Which have Become Homesteads or Ceased to be Homesteads

SINCE THE LAST REAL ESTATE ASSESSMENT DATE

Form 194 Miller-Davis Company-Minneapolis, State Form No. 6

LANDS BECOMING HOMESTEADS

NAME OF OWNER	School District	DESCRIPTION OF PROPERTY: SUBDIVISION	Sec. or Lot	Town or Block	Range	Number of Acres of Land: Acres	Tenths

Sylvan
Township or Village

Lands Becoming Homestead Since the 1948 Real Estate Assessment

Lake Village

Name of Owner	Sch. Dist.	Description of Property Subdivision	Sec. or Lot	Town or Block	Range	No. of Acres
Clayton G. Lund	1	Lot 1. 2nd add Lynn & allen Sylvan Beach	1	123	29	
		Incomplete		16 & 20		75 100
J. Bryon Nelson		Lot 3 Block 4 Sylvan Shady Shore				

LANDS CEASING TO BE HOMESTEADS

NAME OF OWNER	School District	DESCRIPTION OF PROPERTY: SUBDIVISION	Sec. or Lot	Town or Block	Range	Number of Acres of Land: Acres	Tenths

Sylvan Beach 132-29 133-29 133-30 Sylvan & Allen's Add. North Sylvan Beach

List of Lands in the ..... of ....., County of ....., Minn., for the Year 19....., Which have Become Homesteads or Ceased to be Homesteads

SINCE THE LAST REAL ESTATE ASSESSMENT DATE

Form 24 Miller-Davis Company, Minneapolis, State Form No. 6

LANDS BECOMING HOMESTEADS								LANDS CEASING TO BE HOMESTEADS							
NAME OF OWNER	School District	DESCRIPTION OF PROPERTY SUBDIVISION	Sec. or Lot	Town or Block	Range	Number of Acres of Land Acres	100ths	NAME OF OWNER	School District	DESCRIPTION OF PROPERTY SUBDIVISION	Sec. or Lot	Town or Block	Range	Number of Acres of Land Acres	100ths

INCREASE OR DECREASE in Value of Property Heretofore Assessed, by the Erection or Destruction of Buildings or Structures Thereon

Urban Property Assessed at 40 Per Cent of True and Full Value. (Homesteads up to $4,000 True and Full Value 25 Per Cent.)

Rural Property Assessed at 33⅓ Per Cent of True and Full Value. (Homesteads up to $4,000 True and Full Value 20 Per Cent.)

FOR MISC. — MILLER-DAVIS COMPANY, MINNEAPOLIS

NAMES OF PROPERTY OWNERS — DESCRIPTION

Increase or Decrease in Value of Property because of Erection or Destruction of Buildings or Structures in township or ~~village~~ of Sylvan

Names of Owners	Description	Sec. or Lot	Twp. or Blk	Range	True and Full Value of Buildings	Kind of Building	Assessed Value of Building and Improvements	Assessed Value of Buildings no longer on prop.	Sec. or Lot	Twp. or Blk	Rng.	True and Full Value of Structures Other than 100 each Dollars	KIND OF STRUCTURES	Assessed Value of Additional Structures Dollars	Reduction of Assessed Value on Account of Loss occasioned by Fire, Flood or otherwise Dollars
Rollo S. Lyons jr	Partly Completed	Lot 1	5	Land	Allow	~~$ 225~~	Cabin	$ 225							
617½ So. 9th St. Brainerd	Cabin 1 Room 12x22			Park											
Stahl jr	Incomplete	Lot 3	5	Land	Allow										
Pillager Minn.	Cabin 1 Room 18x22			Sylvan Beach		~~—~~	Cabin	$ 100							
Carl Johnson	Cabin 20x24	Lot 13 & 14	5th	Cushman Park Shady Shores			Cabin	200 ~~—~~							
address 1910 Park St Duluth Minn.															
Floyd Hanna	20x24			Cushman Park Shady Shores			Cabin	200	This Cabin was built on C. L. Hawks lot by mistake not yours						
Brainerd Minn		Lot 2	5th	1											
C. L. Hawks	12x24 Plus an addition 8x12	Lot 8 & 9	Blk 1	Cushman Park Shady Shores		This is Correct	Cabin	$ 235							
Hans Christ L.	Cabin next to E. L. Dickey on Pillager Lake	S½ Sec	20	24	Minn		Cabin	$ 200							
unknown Cabin	Cabin next to Hanna above Pillager		18	20	incomplete on R. D. Potter		Cabin Land	$ 150	belongs to Fred Stahl 303 N. 18 Duluth Minn						
~~Phil Dowling~~															
Denis McMann															
C. A. Plank															

Lower 400 True

INCREASE OR DECREASE in Value of Property Heretofore Assessed, by the Erection or Destruction of Buildings or Structures Thereon

Urban Property Assessed at 40 Per Cent of True and Full Value. (Homesteads up to $4,000 True and Full Value 25 Per Cent.)

Rural Property Assessed at 33⅓ Per Cent of True and Full Value. (Homesteads up to $4,000 True and Full Value 20 Per Cent.)

FORM 3

NAMES OF PROPERTY OWNERS	DESCRIPTION	Sec. or Log	Town or Block	Rge.	True and Full Value of Structures worth more than $100 each Dollars	KIND OF STRUCTURES	Assessed Value of Additional Structures Dollars	Reduction of Assessed Value on Account of Loss occasioned by Fire, Flood or otherwise Dollars
Portage Mich July 15, 1949								
Dear Sirs:								
My Time past is for								
Assessing now 148 hours and June 30								
meeting of board of equalization								
The new House on the Dewey								
McMaing is on the following description								
of his farm SW¼ of S.E.¼ of section 20-133-29								
Size - 24x30 - 1 Story - 4 rooms incomplete								
no electricity - Value $400. Old Home destroyed								
New cabin on C.A. Land property								
Lot 1. Sylvan Beach 1st addition of Finch +								
Allen. 18x22 - incomplete Value $100.								
Respectfully								
Gilbert Hiserman								
Sylvan Township.								

INCREASE OR DECREASE in Value of Property Heretofore Assessed, by the Erection or Destruction of Buildings or Structures Thereon

Urban Property Assessed at 40 Per Cent of True and Full Value. (Homesteads up to $4,000 True and Full Value 25 Per Cent.)

Rural Property Assessed at 33⅓ Per Cent of True and Full Value. (Homesteads up to $4,000 True and Full Value 20 Per Cent.)

FORM 3

NAMES OF PROPERTY OWNERS	DESCRIPTION	Sec. or Lot	Town or Block	Rge.	True and Full Value of Structures worth more than $100 each Dollars	KIND OF STRUCTURES	Assessed Value of Additional Structures Dollars	Reduction of Assessed Value on Account of Loss occasioned by Fire, Flood or otherwise Dollars

REAL PROPERTY BECOMING SUBJECT TO TAXATION SINCE THE LAST PREVIOUS ASSESSMENT OR OMITTED FROM ASSESSMENT ROLLS THE PREVIOUS YEARS.

Assessment of Taxable Real Property in the _____ of _____, County of _____, Minn., for the Year 1949.

	NAME OF OWNER	School District	DESCRIPTION OF PROPERTY: SUBDIVISION	Sec. or Lot	Twp. or Block	Rng.	Number of Acres of Land: Acres	Tenths	Indicates Homestead Tax or Sp. Ass.	Indicates Agricultural Tax or Sp. Ass.	BY WHOM VALUED	TRUE AND FULL VALUATIONS: LAND Exclusive of Structures and Improvements (Dollars)	BUILDINGS and Other Structures (Dollars)	MACHINERY Permanently Attached to Real Estate (Dollars)	TOTAL True and Full Value (Dollars)	ASSESSED VALUATIONS: RURAL: Homestead Up to $4,000 20% (Dollars)	RURAL: Over $4,000 and Non-Homestead 33⅓% (Dollars)	ALL OTHER: Homestead Up to $4,000 25% (Dollars)	ALL OTHER: Over $4,000 and Non-Homestead 40% (Dollars)	MACHINERY Permanently Attached to Real Estate 33⅓% (Dollars)	TOTAL ASSESSED VALUE (Dollars)	FINAL EQUALIZED VALUE (Dollars)	
1											State												
											County												
											Local												
											Assessor												1
2											State												
											County												
											Local												
											Assessor												2
3											State												
											County												
											Local												
											Assessor												3
4											State												
											County												
											Local												
											Assessor												4
5											State												
											County												
											Local												
											Assessor												5
6											State												
											County												
											Local												
											Assessor												6
7											State												
											County												
											Local												
											Assessor												7
8											State												
											County												
											Local												
											Assessor												8
											State												
	Total Value as Equalized by										County												
											Local												
	Total Value as Assessed by										Assessor												

SUMMARY OF TAX COLLECTION

Original Levy - - - - - - $.....

Additions - - - - - - - $_____

$.....

Abatements - - - - - - - - - $_____

$.....

COLLECTIONS

March Settlement - - - - $1,526.48

June Settlement - - - - $4,656.41

November Settlement - - - $12002.18

January Settlement - - - $ 151.69 $_____

$.....

Over Collected - - - - - $.....

Under Collected - - - - - $.....

Delinquent - - - - - - - $_____ $_____

Total - - - - - - - - - - - - $.....

Sylvan Beach
133-29
133-29
133-30
North Sylvan Beach
Copy 16

Assessment of 1

	NAME OF OWNER
1	
2	
3	
4	
5	
6	
7	
8	

Treasurer's Office, Cass County, Minnesota

RECEIVED this, the first Monday (being the 2 *day) of January, A. D. 1950, of* L. C. Peterson, *Auditor of said County, Minnesota, the Tax List of all Taxable Real and Personal Property in the* Town *of* Sylvan *in said County for the year A. D. 1949, as specified above and amounting to* ..... *Dollars*

Paul D. Lewell
County Treasurer.
E. C. T.

Jan 2 1951

Office of County Treasurer, Cass County, Minnesota

To L. C. Peterson, County Auditor:

Sir—I herewith return to you the Tax List for the Town *of* Sylvan *in said County for the year 1949, heretofore received from you. I certify that I have compared the same with the duplicate receipts in your office, and have written opposite the amount of each tax so receipted the words "First Quarter Paid", "Second Quarter Paid", "Third Quarter Paid" or "Paid in full" as the case may be, and the number of my receipt given in discharge of said tax, and each tract or lot of real property against which the taxes remain unpaid is delinquent for said year.*

Yours respectfully,

Paul D. Lewell
County Treasurer.
E. C. T.

Auditor's Office, Cass County, Minnesota

I, ... *Auditor of said County, and State of Minnesota, do hereby certify that the following is a correct list of the Taxes levied on the Real and Personal Property in the* ..... *of* ..... *for the year 1949.*

WITNESS my hand and official seal, the ..... *day of* ..... *1950.*

(SEAL) ..... *County Auditor.*

Auditor's Office, Cass County, Minnesota

..... *194*

I hereby certify that on the first Monday in January 1951, I received of ..... *County Treasurer, the Tax List of the* ..... *of* ..... *in said County for the year 1949; that I have compared the said list with the Statements receipted for by said Treasurer, which are on file in my office, and that each tract or lot of real property therein against which the taxes, or any part thereof, remains unpaid are delinquent for said year.*

(SEAL) ..... *County Auditor.*

Sylvan Beach
132-29
133-29
133-30
North Sylvan Beach
Certified

Assessment of 1

NAME OF OWNER

TABULAR SCHEDULE OF VALUATIONS, RATES AND TAXES

LEVIED IN THE Twp. OF Sylvan — COUNTY OF CASS, STATE OF MINNESOTA

199.21 / 4.58 — 3391 / 4.58 — 3279 / 4.58 / 3279.19

	School District No.	Agricultural Lands (Dollars)	Non-Agricultural Lands (Dollars)	Personal Property (Dollars)	Total Value of all Property except Money and Credits (Dollars)	Total Rate of State Tax (Mills)	Rev. (Mills)	R. & B. (Mills)	Welfare (Mills)	Bonds and Int. (Mills)	(Mills)	(Mills)	Total Rate of County Tax (Mills)	Rev. (Mills)	R. & B. (Mills)	Drag Tax (Mills)	State Loan (Mills)	(Mills)	(Mills)	(Mills)	Total Rate of Town Tax (Mills)
1	1	35877	44,623	6214	86,714	H. 4.11	2.67	8.9	4.9	12.8			10.33	3.	12.8	1.					16.8
	13	47,711		625	48,336																
2		83588	44623	6839	135050	N.H. 4.58															
						8.69															
4	Assessed Value Homestead	Rural 21,723	All Other	Personal Property	Total 21,723																
5	Non-Homestead	106,488		6839	113,327																
	Total	128,211		6839	135,050																

School District No.	Rate of School Taxes: Total Rate of Sch'l Tax (Mills)	Total Rate of all Taxes (Mills)	Local 1 Mill (Mills)	Special (Mills)	State Loan (Mills)	Deficiency (Mills)	Tuition (Mills)	Transportation (Mills)	C.O. (Mills)
1	98.7	224.91	1.	15.	3.	58.7	25	18.5	
13	103.7	223.91	1.	30.	3.	58.7	25	18.5	
	78.	197.21	1.	49.6			19.9	2.5	

TAXES LEVIED

LOCAL 1 MILL AND SPECIAL SCHOOL TAXES BY DISTRICTS

School District No.	Local 1 Mill	Special	State Loan	Def.	Tuition	Trans.	C.O.	Total School Taxes
1	3588	53816	10763	210598		8969	16372	354106
13	6084	152511	18251	248413		12709	94048	578016
	9834	239746			96189	12084		352853
2	13506	260140		96189		33702	160420	2849725
		446073		509011				

ALL OTHER TAXES

FUNDS	Rate	Amounts
State—Non-Homestead		5175.8
State—Homestead		5552.8
County Revenue		36058.3
County Road and Bridge		12019.5
County Welfare		67390.0
Bonds and Interest		24038.9
Town Revenue		4651.5
Town Road and Bridge		19787.4
Town Drag		1350.5
Town State Loan		
School Local 1 Mill		13506
School Special		446073
School State Loan		260140
Deficiency		509011
Tuition		96189
Transportation		33702
C.O.		160420

Total Taxes Real Estate 28,765.44
Pers. Prop. 1646.78
Total 30,412.22

Total Levy, $30412.22

Total Number of Acres 18,626 58

State of Minnesota, } ss.
COUNTY OF CASS

I, S. L. Pearson, Auditor of said County and State aforesaid, do hereby certify that the foregoing is a true and correct Schedule, showing the valuation of all the taxable property, in the Twp. of Sylvan in said County, the several rates of Taxation and Totals of the several Funds levied thereon, for the year A. D. 1947.

Witness my hand and official seal, this 29 day of Dec A. D. 1947

S. L. Pearson
County Auditor

SEAL

Sylvan Bench
Lund & Allen's Add'n to Sylvan
North Sylvan
Cass Lake

Assessment of T

NAME OF OWNER

COLLECTIONS OF TAXES OF 194 , OF Sylvan , CASS COUNTY, MINNESOTA

FUNDS	MARCH SETTLEMENT 19 50	JUNE SETTLEMENT 19 50	NOV. SETTLEMENT 19 50	Amount Collected from Nov. 15 of last Monday in Jan. 19 51	REDUCTIONS	Total Reductions and Collected	BALANCE UNCOLLECTED	ADDITIONS	Total Uncollected to First Monday in January, 19
State—Non-Homestead,	27.44	252.20	212.93	3.6					
State—Homestead,	258.9	268.05	220.22	2.04					
County Revenue,	168.18	1241.37	1430.63	17.77					
County Road and Bridge,	56.06	580.46	476.88	5.72					
County Welfare,	314.30	3254.47	2673.79	33.21					
County Bond and Interest,	112.12	1160.91	953.76	11.85					
Town Revenue,	15.90	195.66	160.25	2.00					
Town Road and Bridge,	93.22	965.36	792.01	7.85					
Town Drag,	6.30	65.21	53.58	.67					
Town State Loan,									
School Local 1 Mill,	6.30	65.21	53.58	.66					
School Special,	191.72	2138.53	1883.70	11.76					
School State Loan,	18.15	192.78	93.75	1.77					
Deficiency	355.30	3441.58	1834.26	37.06					
Tuition	4.89	470.15	444.44						
Transportation	10.74	168.05	133.95	1.66					
C.O	111.97	769.50	578.09	12.31					
	1526.48	14465.64	12002.18	151.67					

Cherry 4.92

11997.26

		LOCAL 1 MILL	SPECIAL	STATE LOAN	DEF.	TRANSP.	C.O.	TUITION			TOTALS
MARCH SETTLEMENT	School District No. 1	14	208	41	810	34	255				1362
	70-1	591	17744	1774	34720	1479	10942				67238
	13	25	120			61		484			1795
	Totals	630	19172	1815	35530	1574	11197	484			68407
JUNE SETTLEMENT	School District No. 1	1874	28114	5623	110019	4616	34674				184779
	70-1	2285	68555	6855	134137	5713	43276				257823
	13	2563	11784			5906		470.15			17246
	Totals	6722	21138	12478	344158	16805	76950	470.15			617281
NOVEMBER SETTLEMENT	School District No. 1	1077	16149	3238	63196	2691	19917				106260
	70-1	2048	61445	6145	120230	5121	37892				232881
	13	2233	11076			5583		444.44			16336
	Totals	5358	18870	9375	183426	12395	57809	444.44			502177
NOVEMBER to JANUARY	School District No. 1	55	508	165	3240	138	1021				5447
	70-1	11	342	34	666	28	210				1291
	Totals	66	1140	199	3906	166	1231				6738
ADDITIONS	School District No.										
	Totals										
REDUCTIONS	School District No.										
	Totals										

Assessment Roll and Tax List of Real Property in the Land of Sylvan, Cass County, Minnesota, for Taxes for the Year 1949.

Form 50D

Inscribed	In whose name assessed	To whom transferred	Description of Property: Subdivision	Sec. or Lot	Town or Block	Rng.	Number of Acres of Land: Acres	100ths	No. School District	Indicate Homestead Tax by a Dot	Indicate Agricultural Tax by a Dot	True and Full Valuations: Land (Exclusive of Structures and Improvements)	Buildings and Other Structures	Machinery Permanently Attached to Real Estate	Total True and Full Value	Assessed Valuations: Rural: Homestead Up to $4,000 20%	Rural: Over $4,000 Non-Homestead 33⅓%	All Other: Homestead Up to $4,000 25%	All Other: Over $4,000 Non-Homestead 40%	Machinery Permanently Attached to Real Estate 33⅓%	Total Assessed Value	Total Assessed Value as Equalized by the Board of Review	Final Equalized Value
												Dollars	Dollars	Dollars	Dollars	Dollars	Dollars	Dollars	Dollars	Dollars	Dollars	Dollars	Dollars
	Adolph + Ethel Stark		8 NE¼ of NE¼ Lot 1	4	132	29	54	74	13	Yes													
			9 NW¼ of NE¼ Lot 1	5	132	29																	
			3 SW¼ of NE¼																				
			4 SE¼ of NE¼																				
			5																				
			6 NE¼ of NW¼																				
			7 NW¼ of NW¼																				
			8 SW¼ of NW¼																				
			9 SE¼ of NW¼																				
			10																				
			11 NE¼ of SW¼																				
			12 NW¼ of SW¼																				
			13 SW¼ of SW¼																				
			14 SE¼ of SW¼																				
			15																				
			16 NE¼ of SE¼																				
			17 NW¼ of SE¼																				
			18 SW¼ of SE¼																				
			19 SE¼ of SE¼																				
			20																				
							54	74															

	Sold for Taxes	Valuations by School Districts as Equalized by Department of Taxation: District No. / Rate ... Mills	District No. / Rate ... Mills	District No. / Rate ... Mills	District No. / Rate ... Mills	District No. / Rate ... Mills	District No. / Rate ... Mills	Tax including State Homestead ... Mills	State Tax on Non-Homestead ... Mills	Special Taxes	Total Taxes	Paid	When Paid: Month	Day	Year	Number of Receipt	March Settlement 1950	June Settlement 1950	Penalty	November Settlement 1950	Penalty	Collections in Five Months in January 1951	Penalty	Delinquent on First Monday in January 1951	Total Delinquent Tax and Penalty	Remarks
		Dollars	Dollars	Dollars	Dollars	Dollars	Dollars	$ cts.	¢ cts.	$ cts.	$ cts.						$ cts.	$ cts.	$ cts.	$ cts.	$ cts.	$ cts.	$ cts.	$ cts.	$ cts.	
1			24 73					34 31			54 31	2nd Half Paid 1st Half Paid	SEP APR	13 27	1950 1950	2151 2352		27 19		27 19						
2																										
3																										
4																										
5																										
6																										
7																										
8																										
9																										
10																										
11																										
12																										
13																										
14																										
15																										
16																										
17																										
18																										
19																										
20																										
			24 73				1 13	54 38			54 38							27 19		27 19						

132-29

Sylvan Beach Add'n. to Sylvan 133-29

133-30

North Sylvan Beach

Garfield

Assessment Roll and Tax List of Real Property in the Swan of Sylvan

Cass County, Minnesota, for Taxes for the Year 1949.

Form 6CD

	In Whose Name Assessed	To Whom Transferred	Description of Property: Subdivision	Sec. or Lot	Town. or Block	Rng.	Number of Acres of Land (Acres / 100ths)	No. School District	Indicate Homestead Tax or No	Indicate Agricultural Tax or No	True and Full Valuations: Land Exclusive of Structures or Improvements	Buildings and Other Structures	Machinery Permanently Attached to Real Estate	Total True and Full Value	Assessed Valuations: Rural: Homestead Up to $4,000 20%	Rural: Over $4,000 and Non-Homestead 33⅓%	All Other: Homestead Up to $4,000 25%	All Other: Over $4,000 and Non-Homestead 40%	Machinery Permanently Attached to Real Estate 33⅓%	Total Assessed Value	Total Assessed Value as Equalized by the Board of Review	Final Equalized Value
							Acres				Dollars	Dollars	Dollars	Dollars	Dollars	Dollars	Dollars	Dollars	Dollars	Dollars	Dollars	Dollars
1	Arnold Gravley		Lot 1 less 32.2 ac	4	138	29	4.25	1	Yes													
2	Geo. B. Anderson		NW¼ of NE¼ Lot 2				37.25		No													
3	Severn J. Anderson		SW¼ of NE¼ less 5 ac				31.10		"													
4	Arnold Gravley		Resp SE¼ of NE¼				25.20		Yes													
5	Minnesota Power & Light Co.		33.2 ac of Lot 1 + 14.8 ac of E½ of 7E¼				48		No													
6	Alvin & Leonard Hanson		Lot 3 ~~NW¼ of NW¼~~ less 64.45 ac																			
7	" "		Lot 4 ~~NW¼ of NW¼~~ & Minnesota Power & Light Co				248.45		Yes													
8			SW¼ of NW¼																			
9			SE¼ of NW¼																			
10	Minnesota Power & Light Co.		8.9 ac of E½ of 7E¼				8.90		No													
11	Severn J. Anderson		NE¼ of SW¼				40		"													
12	Minnesota Power & Light Co.		NW¼ of SW¼				40		"													
13			SW¼ of SW¼				40		"													
14			SE¼ of SW¼				40		"													
15	Severn J. Anderson		64.45 ac of Lot 3+4 + 1.5 of 7E¼				64.45		"													
16	Minnesota Power & Light Co.	State of Minnesota	NE¼ of SE¼				~~40~~		"													
17	Geo. B. Anderson		NW¼ of SE¼				40		"													
18	Severn J. Anderson		SW¼ of SE¼				40		Yes													
19	John H. & Emily Peterson		SE¼ of SE¼				~~40~~		"													
20																						
							567.40															

Validations by School Districts as Equalized by Department of Taxation

	Sold for Taxes	District No. ..... Rate ..... Mills	District No. 224 Rate ..... Mills	District No. 2-3 Rate ..... Mills	District No. ..... Rate ..... Mills	District No. ..... Rate ..... Mills	District No. ..... Rate ..... Mills	Tax including State Homestead ..... Mills	State Tax on Non-Homestead 42½ Mills	Special Taxes	Total Taxes
		Dollars	Dollars	Dollars	Dollars	Dollars	Dollars	$ cts.	$ cts.	$ cts.	$ cts.
1		N 10						224			224
2		111						2496	50		2546
3		73						1642	34		1676
4		N 180						3164			3164
5		110						2474	50		2524
6											
7		N 254						5712			5712
8											
9											
10		27						608	12		620
11		70						1574	32		1606
12		93						2092	42		2134
13		93						2092	42		2134
14		46						1034	22		1056
15		149						3352	68		3420
16		~~40~~ out									
17		44						990	20		1010
18		N 20						450			450
19		N 26						584			584
20											
		H 448									
		516									
		1264						21421	372		21800

	Paid	When Paid	Month	Day	Year	Number of Receipt	March Settlement 1950	June Settlement 1950	Penalty	November Settlement 1950	Penalty	Collections to First Monday in January 1951	Penalty	Delinquent on First Monday in January 1951	Penalty	Total Delinquent Tax and Penalty	Remarks
							$ cts.	$ cts.	$ cts.	$ cts.	$ cts.	$ cts.	$ cts.	$ cts.	$ cts.	$ cts.	
1	2nd Half Paid	SEP 2	1950			12317											
	1st Half Paid	MAY 1 2	1950			10377		112		112							
2	2nd Half Paid	JUL 2 5	1950			12714											
	1st Half Paid	MAY 1 2	1950			10374		1273		1273							
3	2nd Half Paid	OCT	1950			12834											
	1st Half Paid	MAY 3 1	1950			10381		838		838							
4	2nd Half Paid	SEP 2 5	1950			12312											
	1st Half Paid	MAY 1 2	1950			10377		1552		1552							
5	2nd Half Paid	OCT 2 3	1950			12902											
	1st Half Paid	MAY 2 3	1950			10		1262		1262							
6																	
7	2nd Half Paid	OCT 3 1	1950			13594											
	1st Half Paid	MAY 3 1	1950			10339		2856		2856							
8																	
9																	
10	PAID IN FULL	MAY 2	1950			10377		620									
11	2nd Half Paid	OCT 1	1950			12834											
	1st Half Paid	MAY 3 1	1950			10381		803		803							
12	2nd Half Paid	OCT 2 3	1950			12900											
	1st Half Paid	MAY 2 3	1950			10365		1067		1067							
13	2nd Half Paid	OCT 2 3	1950			12900											
	1st Half Paid	MAY 2 3	1950			10365		1067		1067							
14	2nd Half Paid	OCT 1	1950			12834											
	1st Half Paid	MAY 3 1	1950			10381		528		528							
15	2nd Half Paid	OCT 2 3	1950			12900											
	1st Half Paid	MAY 2 3	1950			10365		1710		1710							
16																	
17	2nd Half Paid	OCT 1	1950			12834											
	1st Half Paid		1950			10381		505		505							
	2nd Half Paid	OCT 2 6	1950			12943											
18	1st Half Paid	MAY 3 1	1950			10345		225		225							
	2nd Half Paid	OCT 2 3	1950			12902											
19	1st Half Paid	MAY 3 1	1950			10345		292		292							
20																	
								14090		14090							

Assessment Roll and Tax List of Real Property in the Town of Sylvan, Cass County, Minnesota, for Taxes for the Year 1949.

Form 3C(1) Walsh-Tate Company, Minneapolis

	In Whose Name Assessed	To Whom Transferred	Description of Property: Subdivision	Sec. or Lot	Town or Block	Rng.	Number of Acres of Land (Acres / 100ths)	No. School District	Indicate Homestead by Yes or No	Indicate Agricultural Land by Yes or No	True and Full Valuations: Land Exclusive of Buildings and Improvements ($)	Buildings and Other Structures ($)	Machinery Permanently Attached to Real Estate ($)	Total True and Full Value ($)	Assessed Valuations: Rural: Homestead Up to $4,000 20% ($)	Rural: Over $4,000 and Non-Homestead 33⅓% ($)	All Other: Homestead Up to $4,000 25% ($)	All Other: Over $4,000 and Non-Homestead 40% ($)	Machinery Permanently Attached to Real Estate 33⅓% ($)	Total Assessed Value ($)	Total Assessed Value as Equalized by the Board of Review ($)	Final Equalized Value ($)
1	Chas. D. & Caroline Peterson		~~LOT NO 1~~ Lot 1	S 133	29		36.36	1	Yes													
2	" "		~~N W ¼ of N E ¼~~ Lot 2				36.28		"													
3	" "		S W ¼ of N E ¼				40		"													
4	" "		S E ¼ of N E ¼				40		"													
5																						
6	Harold LaBoy & Irene Peterson		~~N E ¼ of N W ¼~~ Lot 3				36.24		"													
7	" "		~~N W ¼ of N W ¼~~ Lot 4				36.14		"													
8	" "		S W ¼ of N W ¼				40		"													
9	" "		S E ¼ of N W ¼				40		"													
10																						
11	Geo. & Lucy Clark		N E ¼ of S W ¼				40		"													
12	" "		N W ¼ of S W ¼				40		"													
13	Brown & Laura Peterson		S W ¼ of N W ¼				40		"													
14	" "		S E ¼ of S W ¼				40		"													
15																						
16	Emily & John H. Peterson		N E ¼ of S E ¼				40		No													
17	George & Lucy Clark		N W ¼ of S E ¼				40		Yes													
18	" "		S W ¼ of S E ¼				40		"													
19	Minnesota Power & Light Co.		S E ¼ of S E ¼				40		No													
20																						
							625.02															

	Sold for Taxes	Valuations by School Districts as Equalized by Department of Taxation: District No. / Rate ... Mills	District No. / Rate ... Mills	District No. / Rate ... Mills	District No. / Rate ... Mills	District No. / Rate ... Mills	District No. / Rate ... Mills	Tax including State Homestead ... Mills	State Tax on Non-Homestead 4.5 Mills	Special Taxes	Total Taxes		Paid	When Paid: Month Day Year	Number of Receipt	March Settlement 1950	June Settlement 1950	Penalty	November Settlement 1950	Penalty	Collections to First Monday in January 1951	Penalty	Delinquent on First Monday in January 1951	Total Delinquent Tax and Penalty	Remarks
		Dollars	Dollars	Dollars	Dollars	Dollars	Dollars	$ cts.	$ cts.	$ cts.	$ cts.					$ cts.	$ cts.	$ cts.	$ cts.	$ cts.	$ cts.	$ cts.	$ cts.	$ cts.	
1		N 60						1350			1350	1	2nd Half Paid 1st Half Paid	OCT 3 1 1950 MAY 3 1 1950	12975 10311		675		675						
2		N 284						6388			6388	2	2nd Half Paid 1st Half Paid	OCT 3 1 1950 MAY 3 1 1950	12975 10375		3194		3194						
3		N 72						1620			1620	3	2nd Half Paid 1st Half Paid	OCT 3 1 1950 MAY 3 1 1950	12975 10375		810		810						
4		N 56						1260			1260	4	2nd Half Paid 1st Half Paid	OCT 3 1 1950 MAY 3 1 1950	12975 10375		630		630						
5												5													
6		N 74						1664			1664	6	2nd Half Paid 1st Half Paid	OCT 3 1 1950 APR 2 7 1950	12975 5057		832		832						
7		N 212						4768			4768	7	2nd Half Paid 1st Half Paid	OCT 3 1 1950 APR 2 7 1950	12975 5057		2384		2384						
8		N 64						1440			1440	8	2nd Half Paid 1st Half Paid	OCT 3 1 1950 APR 2 7 1950	12975 5057		720		720						
9		N 68						1530			1530	9	2nd Half Paid 1st Half Paid	OCT 3 1 1950 APR 2 7 1950	12975 5057		765		765						
10												10													
11		N 68						1530			1530	11	2nd Half Paid 1st Half Paid	OCT 3 1 1950 MAY 3 1 1950	12975 10375		765		765						
12		N 64						1440			1440	12	2nd Half Paid 1st Half Paid	OCT 3 1 1950 MAY 3 1 1950	12975 10375		720		720						
13		N 347						7804			7804	13	2nd Half Paid 1st Half Paid	OCT 3 1 1950 APR 2 7 1950	12975 5057		3902		3902						
14		N 72						1620			1620	14	2nd Half Paid 1st Half Paid	OCT 3 1 1950 APR 2 7 1950	12975 5057		810		810						
15												15													
16		37						832	16		848	16	2nd Half Paid 1st Half Paid	OCT 3 1 1950 MAY 3 1 1950	12973 10375		424		424						
17		N 320						7198			7198	17	2nd Half Paid 1st Half Paid	OCT 3 1 1950 MAY 3 1 1950	12977 10377		3599		3599						
18		N 82						1844			1844	18	2nd Half Paid 1st Half Paid	OCT 3 1 1950 MAY 3 1 1950	12977 10377		922		922						
19		107						2406	50		2456	19	2nd Half Paid 1st Half Paid	OCT 3 1 1950 MAY 2 3 1950	12980 10160		1228		1228						
20												20													
		H 1543 144 1687					#1	44694	66		4476						22386		22386						

Assessment Roll and Tax List of Real Property in the Lawson of Sylvan, Cass County, Minnesota, for Taxes for the Year 1949.

Form 1-C0—PULLER RATE BOOKLET, MINNEAPOLIS

	In Whose Name Assessed	To Whom Transferred	Description of Property: Subdivision	Sec. or Lot	Town or Block	Rge.	Number of Acres of Land: Acres	Hdths	No. School District	Indicate Homestead Tax by Yes	Indicate Agricultural Land Tax by Yes	True and Full Valuations: Land (Exclusive of Structures and Improvements)	Buildings and Other Structures	Machinery Permanently Attached to Real Estate	Total True and Full Value	Assessed Valuations: Rural: Homestead Up to $4,000 20%	Rural: Over $4,000 and Non-Homestead 33⅓%	All Other: Homestead Up to $4,000 25%	All Other: Over $4,000 and Non-Homestead 40%	Machinery Permanently Attached to Real Estate 33⅓%	Total Assessed Value	Total Assessed Value as Equalized by the Board of Review	Final Equalized Value
							Acres	Hdths				Dollars	Dollars	Dollars	Dollars	Dollars	Dollars	Dollars	Dollars	Dollars	Dollars	Dollars	Dollars
1	John + Myrtle R. Bratrud		~~N E¼ of N E¼~~ Lot 1	6	133	29	36.66		1	No													
2	" " "		~~N W¼ of N E¼~~ Lot 2				37.78			"													
3	Charles D. + Caroline Peterson		S W ¼ of N E ¼				40			"													
4	" "		S E ¼ of N E ¼				40			"													
5																							
6			N E ¼ of N W ¼																				
7			N W ¼ of N W ¼																				
8			S W ¼ of N W ¼																				
9			S E ¼ of N W ¼																				
10																							
11	Lola Nordine		N E ¼ of S W ¼				41.47			Yes													
12	" "		N W ¼ of S W ¼				40.65			"													
13	" "		S W ¼ of S W ¼				40			"													
14	" "		S E ¼ of S W ¼				40			"													
15																							
16	Bronner Peterson		N E ¼ of S E ¼				40			"													
17	" "		N W ¼ of S E ¼				40			"													
18	" "		S W ¼ of S E ¼				40			No													
19	" "		S E ¼ of S E ¼				40			"													
20																							
							47.56																

Cass County, Minnesota, for Taxes for the Year 1949.

	Sold for Taxes	Valuations of School Districts as Equalized by Department of Taxation: District No. 1 Rate 24.4 Mills	District No.	District No.	District No.	District No.	Tax including State Homestead Mills	State Tax on Non-Homestead 4.5 Mills	Special Taxes	Total Taxes		Paid	When Paid: Month Day Year	Number of Receipt	March Settlement 1950	June Settlement 1950	Penalty	November Settlement 1950	Penalty	Collections to First Monday in January 1951	Penalty	Delinquent as First Monday in January 1951	Total Delinquent Tax and Penalty	Remarks
		Dollars	Dollars	Dollars	Dollars	Dollars	$ cts.	$ cts.	$ cts.	$ cts.					$ cts.	$ cts.	$ cts.	$ cts.	$ cts.	$ cts.	$ cts.	$ cts.	$ cts.	
1		73					16.42	3.28		16.76	1	PAID IN FULL	MAY 31 1950	11214		16.76								
2		75					16.86	3.34		17.20	2	PAID IN FULL	MAY 31 1950											
3		91					20.46	4.22		20.88	3	2nd Half Paid / 1st Half Paid	OCT 31 1950 / MAY 31 1950	13985 / 10375		10.44		10.44						
4		91					20.46	4.22		20.88	4	2nd Half Paid / 1st Half Paid	OCT 31 1950 / MAY 31 1950	13985 / 10375		10.44		10.44						
5											5													
6											6													
7											7													
8											8													
9											9													
10											10													
11		24 56					12.60			12.60	11	2nd Half Paid / 1st Half Paid	OCT 31 1950 / MAY 31 1950	14125 / 13365		6.30		6.30						
12		24 56					12.60			12.60	12	2nd Half Paid / 1st Half Paid	OCT 31 1950 / MAY 31 1950	14125 / 13365		6.30		6.30						
13		24 68					15.30			15.30	13	2nd Half Paid / 1st Half Paid	OCT 31 1950 / MAY 31 1950	14125 / 13365		7.65		7.65						
14		24 78					17.54			17.54	14	2nd Half Paid / 1st Half Paid	OCT 31 1950 / MAY 31 1950	14125 / 13365		8.77		8.77						
15											15													
16		24 46					10.34			10.34	16	2nd Half Paid / 1st Half Paid	OCT 31 1950 / APR 27 1950			5.17		5.17						
17		24 46					10.34			10.34	17	2nd Half Paid / 1st Half Paid	OCT 31 1950 / APR 27 1950	14125 / 13357		5.17		5.17						
18		76					17.10	3.42		17.44	18	2nd Half Paid / 1st Half Paid	OCT 31 1950 / MAY 27 1950			8.72		8.72						
19		118					26.54	5.31		27.08	19	2nd Half Paid / 1st Half Paid	OCT 31 1950 / 1950			13.54		13.54						
20											20													
		4 350 / 524 / 874				$1	196.56	24.00		198.96						116.46		82.50						

Assessment Roll and Tax List of Real Property in the Lund of Sylvan

	In Whose Name Assessed	To Whom Transferred	Description of Property: Subdivision	Sec. or Lot	Town or Block	Rge.	Number of Acres of Land: Acres	Tenths	No. School District	Indicate Buildings Assessed to Tax	Indicate Agricultural Land Assessed to Tax	True and Full Valuations: Land Exclusive of Structures and Improvements (Dollars)	Buildings and Other Structures (Dollars)	Machinery Permanently Attached to Real Estate (Dollars)	Total True and Full Value (Dollars)	Assessed Valuations: Rural: Homestead Up to $4,000 20% (Dollars)	Rural: Over $4,000 and Non-Homestead 33⅓% (Dollars)	All Other: Homestead Up to $4,000 25% (Dollars)	All Other: Over $4,000 and Non-Homestead 40% (Dollars)	Machinery Permanently Attached to Real Estate 33⅓% (Dollars)	Total Assessed Value (Dollars)	Total Assessed Value as Equalized by the Board of Review (Dollars)	Final Equalized Value (Dollars)
1	Knowe & Laura Peterson		NE¼ of NE¼	7	133	29	40		1	Yes													
2	" "		NW¼ of NE¼				40			"													
3	" "		SW¼ of NE¼				40			"													
4	" "		SE¼ of NE¼				40			"													
5																							
6	Ella Nordine		NE¼ of NW¼				40			"													
7	"		~~NW¼ of NW¼~~ Lot 1				40	72		"													
8	Barney & Owen Ostness		~~SW¼ of NW¼~~ Lot 2				40	68		1													
9	" "		SE¼ of NW¼				40			"													
10																							
11	" "		NE¼ of SW¼				40			"													
12	" "		~~NW¼ of SW¼~~ Lot 3				40	64		"													
13	" "		~~SW¼ of SW¼~~ Lot 4				40	62		"													
14	" "		SE¼ of SW¼				40			"													
15																							
16	Peter Anderson		NE¼ of SE¼				40			Yes													
17	" "		NW¼ of SE¼				40			"													
18	" "		SW¼ of SE¼				40			"													
19	" "		SE¼ of SE¼				40			"													
20																							
							647	66															

	Sold for Taxes	Validations by School Districts as Equalized by Department of Taxation: District No. / Rate / Mills	Tax Including State Homestead	State Tax on Non-Homestead 4.5 Mills	Special Taxes	Total Taxes	Paid: 1st Half	2nd Half	Total	When Paid: 1st Half	2nd Half	Number of Receipt	March Settlement 1950	June Settlement 1950	Penalty	November Settlement 1950	Penalty	Collections to First Monday in January 1951	Penalty	Delinquent on First Monday in January 1951	Total Delinquent Tax and Penalty	Remarks
		Dollars	$ cts.	$ cts.	$ cts.	$ cts.							$ cts.	$ cts.	$ cts.	$ cts.	$ cts.	$ cts.	$ cts.	$ cts.	$ cts.	
1		01 56	1260			1260	2nd Half Paid			OCT 31 1950				630		630						
2		01 63	1416			1416	1st Half Paid		1416	APR 27 1950		3057		708		708						
3		01 84	1890			1890	2nd Half Paid			OCT 31 1950				945		945						
4		01 84	1890			1890	1st Half Paid		1890	APR 27 1950				945		945						
5																						
6		01 77	1732			1732	2nd Half Paid			OCT 31 1950		7345		866		866						
7		01 214	4814			4814	1st Half Paid		4814	MAY 31 1950		7365		2407		2407						
8		H 56 / 90	2560 / 2072	Abstm. # 4550	42	2560 / 2072	PAID IN FULL			MAY 8 1950		5354		5115		Refund W. # 92959 8-28-50				5354	5354	Abated
9		H 56 / 180	2560 / 2924	" # 4550	60	2560 / 2984	PAID IN FULL			MAY 8 1950											12.80	"
10																						
11		H 36 / 46	1620 / 1466	Abate # 4550	22	1620 / 1466	PAID IN FULL			MAY 8 1950											4.26	Abated
12		H 36 / 50	1620 / 1424	"	22	1620 / 1446	PAID IN FULL			MAY 8 1950		5354		8446		Refund W. # 92959 8-28-50					4.22	"
13		H 109 / 182	4905 / 4094	"	44	4905 / 4138	PAID IN FULL			MAY 8 1950										55.80	17.46	"
14		H 56 / 90	1210 / 2024	"	42	1210 / 2066	PAID IN FULL			MAY 8 1950											8.42	"
15																						
16		01 70	1574			1574														1574	1731	
17		01 68	1530			1530														1530	1683	
18		01 68	1530			1530														1530	1683	
19		01 56	1260			1260														1260	1386	
20																						
		H 840 / 591 / 1431		+ 1	32188	272			32461					20465		6008				5894		5580

Assessment Roll and Tax List of Real Property in the Town of Inglewood

Cass County, Minnesota, for Taxes for the Year 1949.

Form SCD

	In Whose Name Assessed	To Whom Transferred	Description of Property: Subdivision	Sec. or Lot	Town or Block	Rng.	Number of Acres of Land (Acres)	(100ths)	No. School District	Indicates Resident Owner Yes or No	Indicates Agricultural Land Yes or No	True and Full Valuations: Land Exclusive of Structures and Improvements (Dollars)	Buildings and Other Structures (Dollars)	Machinery Permanently Attached to Real Estate (Dollars)	Total True and Full Value (Dollars)	Assessed Valuations: Rural: Homestead Up to $4,000 (20%) (Dollars)	Rural: Over $4,000 and Non-Homestead (33⅓%) (Dollars)	All Other: Homestead Up to $4,000 (25%) (Dollars)	All Other: Over $4,000 and Non-Homestead (40%) (Dollars)	Machinery Permanently Attached to Real Estate (33⅓%) (Dollars)	Total Assessed Value	Total Assessed Value as Equalized by the Board of Review (Dollars)	Final Equalized Value (Dollars)
1	Wm H. Laub + Laura Pearson State of Minn.		NE¼ of NE¼				8	13.29	1														
2	Minnesota Power + Light Co		NW¼ of NE¼				40		No														
3	" "		SW¼ of NE¼				40		"														
4	" "		SE¼ of NE¼				40		"														
5																							
6	Frank Sattes		NE¼ of NW¼				40		Yes														
7	" "		NW¼ of NW¼				40		"														
8	" "		~~SE¼~~ of NW¼ less 17 acres				63		"														
9			~~S½ of NW¼~~																				
10																							
11	Minnesota Power + Light Co		NE¼ of SW¼				40		No														
12	George Larson		~~NW¼~~ of SW¼ less 18 acres				62		Yes														
13			~~S½ of SW¼~~																				
14	Minnesota Power + Light Co		SE¼ of SW¼				40		No														
15			35 acres of the N½ of NW¼ + the N½ of SW¼				35		"														
16	O. N. McAninch		NE¼ of SE¼				40		Yes														
17	Minnesota Power + Light Co		NW¼ of SE¼				40		No														
18	" "		SW¼ of SE¼				40		"														
19	O. N. McAninch		SE¼ of SE¼				40		Yes														
20																							
							600																

Valuations by School Districts as Equalized by Department of Taxation

	Sold for Taxes	District No. / Rate ... Mills	District No. / Rate ... Mills	District No. / Rate ... Mills	District No. / Rate ... Mills	District No. / Rate ... Mills	District No. / Rate ... Mills	Tax Including State Homestead	State Tax on Non-Homestead 4.8 Mills	Special Taxes	Total Taxes		Paid	When Paid (Month Day Year)	Receipt	March Settlement 1950	June Settlement 1950	Penalty	November Settlement 1950	Penalty	Collections to First Monday in January 1951	Penalty	Delinquent on First Monday in January 1951	Total Delinquent Tax and Penalty	Remarks
		Dollars	Dollars	Dollars	Dollars	Dollars	Dollars	$ cts.	$ cts.	$ cts.	$ cts.					$ cts.	$ cts.	$ cts.	$ cts.	% cts.	$ cts.	$ cts.	$ cts.	$ cts.	
1		~~H 4 Cont~~										1													
2		107						2406	50		2456	2	1st Half Paid	OCT 2 9 1950 / MAY 2 3 1950	2700 / 6662		1228		1228						
3		107						2406	50		2456	3	1st Half Paid	OCT 2 9 1950 / MAY 2 3 1950	2700 / 6662		1228		1228						
4		107						2406	50		2456	4	1st Half Paid	OCT 2 9 1950 / MAY 2 3 1950	2700 / 6662		1228		1228						
5												5													
6		N 179						4026			4026	6	PAID IN FULL	NOV 1 6 1950	7422		4026								
7		N 56						1260			1260	7	PAID IN FULL	NOV 1 6 1950	7422		1260								
8		N 90						2024			2024	8	PAID IN FULL	NOV 1 6 1950	7422		2024								
9												9													
10												10													
11		107						2406	50		2456	11	2nd Half Paid / 1st Half Paid	OCT 2 9 1950 / MAY 2 3 1950	2700 / 6662		1228		1228						
12		N 168						3778			3778	12	PAID IN FULL	MAY 3 1 1950	9364		3778								
13												13													
14		107						2406	50		2456	14	2nd Half Paid / 1st Half Paid	OCT 2 9 1950 / MAY 2 3 1950	2700 / 6662		1228		1228						
15		93						2092	42		2134	15	2nd Half Paid / 1st Half Paid	OCT 2 9 1950 / MAY 2 3 1950	2700 / 6662		1067		1067						
16		N 55						1228			1228	16	PAID IN FULL	MAY 3 1 1950	9271		1228								
17		107						2406	50		2456	17	2nd Half Paid / 1st Half Paid	OCT 2 9 1950 / MAY 2 3 1950	2700 / 6662		1228		1228						
18		107						2406	50		2456	18	2nd Half Paid / 1st Half Paid	OCT 2 9 1950 / MAY 2 3 1950	2700 / 6662		1228		1228						
19		N 94						2114			2114	19	PAID IN FULL	MAY 3 1 1950	9271		2114								
20												20													
		H 142 / 842 / 1454					$ L	33374	392		33766						24603		9663						

Form 5CD

Assessment Roll and Tax List of Real Property in the Town of Sylvan, Cass County, Minnesota, for Taxes for the Year 1949.

	IN WHOSE NAME ASSESSED	TO WHOM TRANSFERRED	DESCRIPTION OF PROPERTY: SUBDIVISION	Sec. or Lot	Town or Block	Rng.	Number of Acres of Land (Acres / 100ths)	Indicate Homestead by a "Yes"	Indicate Agricultural Tax by a "Yes"	No. School District	TRUE AND FULL VALUATIONS: LAND (Exclusive of Structures and Improvements)	BUILDINGS and Other Structures	MACHINERY Permanently Attached to Real Estate	TOTAL True and Full Value	ASSESSED VALUATIONS: RURAL: Homestead Up to $4,000 20%	RURAL: Over $4,000 and Non-Homestead 33⅓%	ALL OTHER: Homestead Up to $4,000 25%	ALL OTHER: Over $4,000 Non-Homestead 40%	MACHINERY Permanently Attached to Real Estate 33⅓%	TOTAL ASSESSED VALUE	Total Assessed Value as Equalized by the Board of Review	FINAL EQUALIZED VALUE
							Acres				Dollars	Dollars	Dollars	Dollars	Dollars	Dollars	Dollars	Dollars	Dollars	Dollars	Dollars	Dollars
1	John H. Peterson		NE¼ of NE¼	9	133	29	40		Yes	1												
2	" "		NW¼ of NE¼				40		"													
3	Edwin Julius Peterson		SW¼ of NE¼				40		"													
4	" " "		SE¼ of NE¼ Lot 3				36.75		"													
5																						
6	Emily & John H. Peterson		NE¼ of NW¼				40		"													
7	" " "		NW¼ of NW¼				40		"													
8	Minnesota Power & Light Co.		SW¼ of NW¼				40		No													
9	" " "		SE¼ of NW¼				40		"													
10	Lawrence Lapke		All SE¼ of SW¼ Less Ry				14		Yes													
11	Alice & Ed J. Peterson		W½ of NE¼ of SW¼				20		"													
12	Chester & Katherine Raff		NW¼ of SW¼				40		No													
13	Lawrence & Gertrude Lapke		SW¼ of SW¼ less Ry				36.34		Yes													
14	Maribel O. Carpenter		All of SE¼ of SW¼ N of Ry				14		No													
15	Ed J. & Alice Peterson		E½ of NE¼ of SW¼				20		Yes													
16	John J. & Olga Sexton		NE¼ of SE¼ Lot 1 Less Ry				9.63		"													
17	" " "		NW¼ of SE¼ Lot 2				39.61		"													
18	" " "		SW¼ of SE¼ Less Ry				21		"													
19			SW¼ of SE¼																			
20																						
							538.37															

Cass County, Minnesota, for Taxes for the Year 1949.

	SOLD FOR TAXES	VALUATIONS BY SCHOOL DISTRICTS AS EQUALIZED BY DEPARTMENT OF TAXATION: District No. 1 Rate 29.41 Mills	District No. 3 Rate ... Mills	District No. ... Rate ... Mills	District No. ... Rate ... Mills	District No. ... Rate ... Mills	Tax including State Homestead	State Tax on Non-Homestead 4.5 Mills	SPECIAL TAXES	TOTAL TAXES		PAID	WHEN PAID (Month, Day, Year)	Number of Receipt	March Settlement 1950	June Settlement 1950	Penalty	November Settlement 1950	Penalty	Collections in First Monday in January 1951	Penalty	Delinquent on First Monday in January 1951	Total Delinquent Tax and Penalty	REMARKS
		Dollars	Dollars	Dollars	Dollars	Dollars	$ cts.	$ cts.	$ cts.	$ cts.					$ cts.	$ cts.	$ cts.	$ cts.	$ cts.	$ cts.	$ cts.	$ cts.	$ cts.	
1		24.22					494			494	1	2nd Half Paid / 1st Half Paid	OCT 26 1950 / MAY 31 1950	13403 / 10393		247		247						
2		24.45					1012			1012	2	2nd Half Paid / 1st Half Paid	OCT 26 1950 / MAY 31 1950	13403 / 10393		506		506						
3		24.147					3306			3306	3	2nd Half Paid / 1st Half Paid	OCT 23 1950 / MAY 31 1950	13319 / 10398		1653		1653						
4		24.65					338			338	4	2nd Half Paid / 1st Half Paid	OCT 23 1950 / MAY 31 1950	13319 / 10398		169		169						
5											5													
6		24.69					1552			1552	6	2nd Half Paid / 1st Half Paid	OCT 26 1950 / MAY 31 1950	13403 / 10395		776		776						
7		24.197					4430			4430	7	2nd Half Paid / 1st Half Paid	OCT 26 1950 / MAY 31 1950	13402 / 10393		2215		2215						
8		107					2406	50		2456	8	2nd Half Paid / 1st Half Paid	OCT 1 1950 / MAY 23 1950	13291 / 10264		1228		1228						
9		107					2406	50		2456	9	2nd Half Paid / 1st Half Paid	OCT 1 1950 / MAY 23 1950	13291 / 10264		1228		1228						
10		24.7					158			158	10	PAID IN FULL	MAY 31 1950	10396		158								
11		24.28					630			630	11	Balance Paid / Part Pay	OCT 23 1950 / MAY 31 1950	13319 / 10399		341		289						
12		93					2092	42		2134	12											2134	2347	
13		24.111					2496			2496	13											2496		
14		32					726	14		734	14	PAID IN FULL	JAN 23 1950	707	734									
15		24.36					674			674	15	2nd Half Paid / 1st Half Paid	OCT 23 1950 / MAY 31 1950	13319 / 10398		337		337						
16		24.39					878			878	16	Part Pay	MAY 31 1950	10365		1600						439	482	
17		24.64					1440			1440	17	Part Pay	MAY 31 1950									718	790	
18		24.39					878			878	18	Part Pay	MAY 31 1950									439	483	
19											19													
20											20													
		H 513 / 339 / 1152				$1	25910	156		26066					734	10458		10348				6226		

Sylvan Beach Add'n to Sylvan 132-29 / 133-29

Land & Assessment Add'n to Sylvan 133-30

North Sylvan Add'n

Cass County

Assessment Roll and Tax List of Real Property in the Town of Sylvan

Cass County, Minnesota, for Taxes for the Year 1949.

	In Whose Name Assessed	To Whom Transferred		Description of Property: Subdivision	Sec. or Lot	Town or Block	Rng.	Number of Acres of Land (Acres / 100ths)	No. School District	Indicate Homestead Tract or No.	Indicate Agricultural Tract or No.	True and Full Valuations: Land (Exclusive of Buildings and Improvements)	Buildings and Other Structures	Machinery Permanently Attached to Real Estate	Total True and Full Value	Assessed Valuations: Rural: Homestead Up to $4,000 20%	Rural: Over $4,000 and Non-Homestead 33⅓%	All Other: Homestead Up to $4,000 25%	All Other: Over $4,000 and Non-Homestead 40%	Machinery Permanently Attached to Real Estate 33⅓%	Total Assessed Value	Total Assessed Value as Equalized by the Board of Review	Final Equalized Value
								Acres				Dollars	Dollars	Dollars	Dollars	Dollars	Dollars	Dollars	Dollars	Dollars	Dollars	Dollars	Dollars
132-29	A. B. Birdsall		1	NE¼ of NE¼	16	133	29	4.1	1	Yes													
133-29	Louis M. Staut + Carrie Peterson		2	NW¼ of NE¼				4.0		No													
	State of Minnesota		3	SW¼ of NE¼																			
	Delbert B. + Mary Birdsall		4	SE¼ of NE¼				4.0		Yes													
			5																				
	Lawrence Lopke		6	NE¼ of NW¼				4.0															
	"		7	NW¼ of NW¼ less Rg				32															
	Minnesota Power + Light Co.		8	SW¼ of NW¼				4.0		No													
	" "		9	SE¼ of NW¼				4.0															
			10																				
	Philip D. Walgrman		11	NE¼ of SW¼				4.0															
	Minnesota Power + Light Co.		12	NW¼ of SW¼				4.0															
	"		13	SW¼ of SW¼				4.0															
	Philip D. Walgrman		14	SE¼ of SW¼				4.0															
			15																				
	Milton + Eileen Hradsky		16	NE¼ of SE¼				4.0		Yes													
	Steven King		17	NW¼ of SE¼				4.0															
	"		18	SW¼ of SE¼				4.0															
	Milton + Eileen Hradsky		19	SE¼ of SE¼				4.0															
			20																				
								59.7															

	Sold for Taxes	Valuations by School Districts as Equalized by Department of Taxation: District No. / Rate (Mills)	District No. / Rate (Mills)	District No. / Rate (Mills)	District No. / Rate (Mills)	District No. / Rate (Mills)	Tax Including State Homestead	State Tax on Non-Homestead 4.8 Mills	Special Taxes	Total Taxes	Paid	When Paid (Month Day Year)	Number of Receipt	March Settlement 1950	June Settlement 1950	Penalty	November Settlement 1950	Penalty	Collections to First Monday in January 1951	Penalty	Delinquent on First Monday in January 1951	Total Delinquent Tax and Penalty	Remarks
		Dollars	Dollars	Dollars	Dollars	Dollars	$ cts.	$ cts.	$ cts.	$ cts.				$ cts.	$ cts.	$ cts.	$ cts.	$ cts.	$ cts.	$ cts.	$ cts.	$ cts.	
1		DV 76					710			710	PAID IN FULL	OCT 1 1950	13994				710	60					
2		24					546	10		556	PAID IN FULL	MAY 31 1950	9370		556								
3																							
4		DV 13					1866			1866	PAID IN FULL	OCT 1 1950	13994				1866	65					
5																							
6		DV 28					630			630	PAID IN FULL	[illegible] 1950	10396		630								
7		DV 45					1012			1012	PAID IN FULL	[illegible] 1950	10396		1012								
											2nd Half	OCT 9 1950	13791										
8		107					2406	50		2456	1st Half Paid	MAY 23 1950	6862		1228		1228						
											2nd Half Paid	OCT 9 1950	13791										
9		107					2406	50		2456	1st Half Paid	MAY 23 1950	6862		1228		1228						
10																							
											PAID IN FULL	AUG 30 1950	12037										
11		46					1034	22		1056	1st Half Paid	MAY 31 1950	10349		528		478						
											2nd Half Paid	OCT 9 1950	13791										
12		107					2406	50		2456	1st Half Paid	MAY 23 1950	6862		1228		1228						
											2nd Half Paid	OCT 9 1950	13791										
13		107					2406	50		2456	1st Half Paid	MAY 23 1950	6862		1228		1228						
											PAID IN FULL	AUG 30 1950	12037										
14		93					2092	42		2134	1st Half Paid	MAY 31 1950	10349		1067		1067						
15																							
16	SOLD FOR TAXES	DV 73					1642			1642											1642		
17		DV 177					3980			3980	PAID IN FULL	MAY 10 1950	7503		5892								
18		DV 85					1912			1912	PAID IN FULL	MAY 10 1950											
19	SOLD FOR TAXES	DV 146					3284			3284											3284		
20		H 713																					
		591			#1		29326	274		29600					1664		10853				4926		
		1304																					

Assessment Roll and Tax List of Real Property in the Sawyer of Sylvan

Cass County, Minnesota, for Taxes for the Year 1949.

In Whose Name Assessed	To Whom Transferred	Description of Property: Subdivision	Sec. or Lot	Twp. or Block	Rng.	Number of Acres of Land	No. School District	Indicate Homestead Tax by H	Indicate Agricultural Tax by A	True and Full Valuations: Land Exclusive of Structures and Improvements	Buildings and Other Structures	Machinery Permanently Attached to Real Estate	Total True and Full Value	Assessed Valuations: Rural: Homestead Up to $4,000 20%	Rural: Over $4,000 and Non-Homestead 33⅓%	All Other: Homestead Up to $4,000 25%	All Other: Over $4,000 and Non-Homestead 40%	Machinery Permanently Attached to Real Estate 33⅓%	Total Assessed Value	Total Assessed Value as Equalized by the Board of Review	Final Equalized Value
						Acres / Hdths				Dollars	Dollars	Dollars	Dollars	Dollars	Dollars	Dollars	Dollars	Dollars	Dollars	Dollars	Dollars
		All that part of the NE¼ of NE¼ Sec. 17-133-29, lying above 1186' contour line running across said tract, which is 1186' above the sea level elevation as established by the Mississippi River Commission, being approximately 20 acres, excepting that part of said 20 acres included in the Northern Pacific Right of way, and a certain one acre tract owned and occupied by School District #1 of Cass County and excepting the South 15 rods of the E½ of NE¼ of NE¼																		
D. A. King						12.25	1	Yes													
Minnesota Power + Light Co.						24.40															
"						40															
						35															
Anna Alvina + Emily J. Indell						5		Yes													
Cayuna Range Power Co.						20		No													
Martin J. + Bertha C. Phillips		NW¼ of NW¼				24.57		Yes													
Guy G. + Mabel Smith						29															
N. A. + Guy Palmer		SE¼ of NW¼				40		No													
Minnesota Power + Light Co.						6.90															
N. A. + Guy Palmer		NE¼ of SW¼				40															
J. Cunningham	State of Minnesota	NW¼ of SW¼				~~39~~		Yes													
Minnesota Power + Light Co.		SW¼ of SW¼				40		No													
		SE¼ of SW¼				40															
J. Cunningham		2.20 acs. of NE¼ of NE¼				2.20		Yes													
Minnesota Power + Light Co.		NE¼ of SE¼				40		No													
		NW¼ of SE¼				40															
		SW¼ of SE¼				40															
		SE¼ of SE¼				40															
		1 acre of S2½ of NE¼				9															
						537.32															

Land & Allens Add. to Sylvan Beach — 132-29 — 133-29 — Sylvan Beach — North Sylvan — Cass Lake

Sold for Taxes	Valuations by School Districts as Equalized by Department of Taxation: District No. ___ Rate ___ Mills	District No. 1 Rate 24.14 Mills	District No. 19 Rate 41.1 Mills	District No. 1 Rate 25.4 Mills	District No. ___ Rate ___ Mills	District No. ___ Rate ___ Mills	Tax Including State Homestead 4.58 Mills	State Tax on Non-Homestead	Special Taxes	Total Taxes	Paid	When Paid: Month	Day	Year	Number of Receipt	March Settlement 1950	June Settlement 1950	Penalty	November Settlement 1950	Penalty	Collections to First Monday in January 1951	Penalty	Delinquent as First Monday in January 1951	Total Delinquent Tax and Penalty	Remarks
	Dollars	Dollars	Dollars	Dollars	Dollars	Dollars	$ cts.	$ cts.	$ cts.	$ cts.						$ cts.	$ cts.	$ cts.	$ cts.	$ cts.	$ cts.	$ cts.	$ cts.	$ cts.	
1 SOLD FOR TAXES		66					24.84	30		15.14	1 2nd Half Paid	OCT	2 3	1950	2701									15.14	
2		64					24.46	30		14.70	2 1st Half Paid	MAY	2 3	1950	6863		7.35		7.35						
											2nd Half Paid	OCT	2 3	1950	2701										
3		107					24.06	50		24.56	3 1st Half Paid	MAY	2 3	1950	6863		12.28		12.28						
											2nd Half Paid	OCT	2 3	1950	2701										
4		93					20.92	42		21.34	4 1st Half Paid	MAY	2 3	1950	6863		10.67		10.67						
5			24.24				111.32	1.14		112.46	5 PAID IN FULL	OCT	1 1	1949	2997				112.46	2.02					
			7.24	2.50							2nd Half Paid	OCT	2 3	1950	2701										
6		53					11.92	24		12.16	6 1st Half Paid	MAY	2 3	1950	6863		6.08		6.08						
7	24.80						1.80			1.80	7 PAID IN FULL	MAY	1 7	1950	6237		1.80								
8	24.41	Abate # 4101					9.22			9.22	8 PAID IN FULL	MAY	3 1	1950	7476		9.22								
9		93					20.92	42		21.34	9 PAID IN FULL	MAY	6	1950	7342		21.34								
10		16					3.60	08		3.68	10 PAID IN FULL	MAY	2 3	1950	6864		3.68								
11		93					20.92	42		21.34	11 PAID IN FULL	MAY	6	1950	7342		21.34								
12		~~4.50~~ out									12														
											2nd Half Paid	OCT	1	1950	2701										
13		107					24.06	50		24.56	13 1st Half Paid	MAY	2 3	1950	6863		12.28		12.28						
											2nd Half Paid	OCT	2 3	1950	2701										
14		107					24.06	50		24.56	14 1st Half Paid	MAY	2 3	1950	6863		12.28		12.28						
15	24.50						1.24			1.24	15 PAID IN FULL	MAY	1 7	1950	6237		1.24								
											2nd Half Paid	OCT	2 3	1950	2701										
16		107					24.06	50		24.56	16 1st Half Paid	MAY	2 3	1950	6863		12.28		12.28						
											2nd Half Paid	OCT	2 3	1950	2701										
17		107					24.06	50		24.56	17 1st Half Paid	MAY	2 3	1950	6863		12.28		12.28						
											2nd Half Paid	OCT	2 3	1950	2701										
18		107					24.06	50		24.56	18 1st Half Paid	MAY	2 3	1950	6863		12.28		12.28						
											2nd Half Paid	OCT	2 3	1950	2701										
19		107					24.06	50		24.56	19 1st Half Paid	MAY	2 3	1950	6863		12.28		12.28						
20		21					4.72	10		4.82	20 PAID IN FULL	MAY	2 8	1950	6864		4.82								
	24.71		24.24			#1 31.92	6.92			437.36							199.70		222.56				15.14		
	24.80		7.24	2.50																					
	1.41		1.64			#1 1.32																			

Assessment Roll and Tax List of Real Property in the Town of Sylvan

Form 3CD

In Whose Name Assessed	To Whom Transferred	Description of Property: Section or Lot	Subdivision	Town or Block	Range	Number of Acres of Land (Acres)	(100ths)	No. School District	Indicate non-taxable and Tax or No.	Indicate non-taxable and Tax or No.	True and Full Valuations: Land (Exclusive of Structures and Improvements)	Buildings and Other Structures	Machinery Permanently Attached to Real Estate	Total True and Full Value	Assessed Valuations: Rural: Homestead Up to $4,000 20%	Rural: Over $4,000 and Non-Homestead 33⅓%	All Other: Homestead Up to $4,000 25%	All Other: Over $4,000 Non-Homestead 40%	Machinery Permanently Attached to Real Estate 33⅓%	Total Assessed Value	Total Assessed Value as Equalized by the Board of Review	Final Equalized Value
			All that part of																			
D. A. King		1	NE¼ of NE¼ (see Sec. 6, Pine Island township)	7	133	29	12 25	1		Yes												
Minnesota Power & Light Co.		3	24 acs of NW¼ of NE¼				24 40															
" "		3	SW¼ of NE¼				40															
		4	35 acs of SE¼ of NE¼				35															
Anna Alvina & Emily J. Tindall		5	5 acs of SE¼ of NE¼				5			Yes												
Cayuna Range Power Co.		6	20 acs of NE¼ of NW¼				20			No												
Martin J. & Bertha C. Philipp		7	NW¼ of NW¼ (easy 6 years)				24 57			Yes												
Guy G. & Mabel Smith		8	SW¼ of NW¼ (land Sec. 6 has been paid by Guy G. Smith the 10th contract time since cancelling)				29			"												
N. D. & Guy Palmer		9	SE¼ of NW¼				40			No												
Minnesota Power & Light Co.		10	6.9 acs of NE¼ of NE¼				6 90			"												
N. D. & Guy Palmer		11	NE¼ of SW¼				40			"												
J. Cunningham	State of Minnesota	12	NW¼ of SW¼				~~37~~			Yes												
Minnesota Power & Light Co.		13	SW¼ of SW¼				40			No												
		14	SE¼ of SW¼				40			"												
J. Cunningham		15	2.20 acs of NE¼ of NE¼				2 20			Yes												
Minnesota Power & Light Co.		16	NE¼ of SE¼				40			No												
		17	NW¼ of SE¼				40			"												
		18	SW¼ of SE¼				40			"												
		19	SE¼ of SE¼				40			"												
		20	5 acs of SE¼ of NE¼ (Cemetery)				5			"												
							597 37															

Sold for Taxes	District No. 1 Rate ... Mills	District No. 1 Paid 44 2nd Half Mills	District No. 149 Rate ... Mills	District No. 1 Paid 22 Mills	District No. ... Rate ... Mills	District No. ... Rate ... Mills	Tax Including State Homestead ... Mills	State Tax on Non-Homestead 4.8 Mills	Special Taxes	Total Taxes		Paid	When Paid Month Day Year	Number of Receipt	March Settlement 1950	June Settlement 1950	Penalty	November Settlement 1950	Penalty	Collections to First Monday in January 1951	Penalty	Delinquent on First Monday in January 1951	Total Delinquent Tax and Penalty	Remarks
	Dollars	Dollars	Dollars	Dollars	Dollars	Dollars	$ cts.	$ cts.	$ cts.	$ cts.					$ cts.	$ cts.	$ cts.	$ cts.	$ cts.	$ cts.	$ cts.	$ cts.	$ cts.	
1 OLD FOR TAXES		66					1484	30		1514	1	2nd Half Paid	OCT 23 1950	12701									1514	
2		64					1466	30		1470	2	1st Half Paid	MAY 23 1950	6863		735		735						
												2nd Half Paid	OCT 23 1950	12701										
3		107					2456	50		2456	3	1st Half Paid	MAY 23 1950	6863		1228		1228						
												2nd Half Paid	OCT 23 1950	12701										
4		93					2092	42		2134	4	1st Half Paid	MAY 23 1950	6863		1067		1067						
5			H 214				11132	114		11246	5	PAID IN FULL	OCT 31 1950	12907				11246	562					
			H 250									2nd Half Paid	OCT 23 1950	12701										
6		53					1192	24		1216	6	1st Half Paid	MAY 23 1950	6863		608		608						
7		H 80					1800			1800	7	PAID IN FULL	MAY 17 1950	6237		1800								
8		H 41	Abate # 4101				922			922	8	PAID IN FULL	MAY 31 1950	7476		922								
9		93					2092	42		2134	9	PAID IN FULL	MAY 6 1950	6342		2134								
10		16					360	08		368	10	PAID IN FULL	MAY 23 1950	6869		368								
11		93					2092	42		2134	11	PAID IN FULL	MAY 6 1950	6342		2134								
12		~~H 50~~ cont									12													
13		107					2406	50		2456	13	2nd Half Paid	OCT 23 1950	12701										
												1st Half Paid	MAY 23 1950	6863		1228		1228						
14		107					2406	50		2456	14	2nd Half Paid	OCT 23 1950	12701										
												1st Half Paid	MAY 23 1950	6863		1228		1228						
15		H 50					1124			1124	15	PAID IN FULL	MAY 17 1950	6237		1124								
16		107					2406	50		2456	16	2nd Half Paid	OCT 23 1950	12701										
												1st Half Paid	MAY 23 1950	6863		1228		1228						
17		107					2406	50		2456	17	2nd Half Paid	OCT 23 1950	12701										
												1st Half Paid	MAY 23 1950	6863		1228		1228						
18		107					2406	50		2456	18	2nd Half Paid	OCT 23 1950	12701										
												1st Half Paid	MAY 23 1950	6863		1228		1228						
19		107					2406	50		2456	19	2nd Half Paid	OCT 23 1950	12701										
												1st Half Paid	MAY 23 1950	6863		1228		1228						
20		21					472	10		482	20	PAID IN FULL	MAY 23 1950	6864		482								
	H 171		H 314		#1	31912	692			43736						199 90		22259				1514		
	124		250																					
	1411		464		#1	11132																		

Assessment Roll and Tax List of Real Property in the Town of Sylvan

In Whose Name Assessed	To Whom Transferred	Description of Property: Subdivision	Sec. or Lot	Town or Block	Rge.	Number of Acres of Land	No. School District	Indicate Homestead Tax by Yes	Indicate Agricultural Tax by Yes	True and Full Valuations: Land (Exclusive of Structures and Improvements)	Buildings and Other Structures	Machinery Permanently Attached to Real Estate	Total True and Full Value	Assessed Valuations: Rural: Homestead Up to $4,000 20%	Rural: Over $4,000 and Non-Homestead 33⅓%	All Other: Homestead Up to $4,000 25%	All Other: Over $4,000 and Non-Homestead 40%	Machinery Permanently Attached to Real Estate 33⅓%	Total Assessed Value	Total Assessed Value as Equalized by the Board of Review	Final Equalized Value
						Acres / 100ths				Dollars	Dollars	Dollars	Dollars	Dollars	Dollars	Dollars	Dollars	Dollars	Dollars	Dollars	Dollars
Minnesota Power + Light Co.	1	20 ac of NE¼ of NE¼	17	133	29	20		1	No												
Ray Carmichael	2	¼ ac of NW¼ of NE¼				.25															
	3	SW¼ of NE¼																			
	4	SE¼ of NE¼																			
~~Thomas A. + Emily J. Tindall~~	5	5.15 ac of E½ of NE¼ of NE¼				3.75		Yes													
~~Robert + Jean E. Berg~~ Harry Seehler	6	2½ ac of NE¼ of NW¼ lies E of Hwy				7.62		No													
	7	NW¼ of NW¼																			
	8	SW¼ of NW¼																			
	9	SE¼ of NW¼																			
State of Minnesota	10	1 ac of NW¼ of NE¼																			
	11	NE¼ of SW¼																			
	12	NW¼ of SW¼																			
	13	SW¼ of SW¼																			
	14	SE¼ of SW¼																			
Duluth Rural Cemetery Association	15	202' x 226' of N½ of NW¼				Exempt															
	16	NE¼ of SE¼																			
	17	NW¼ of SE¼																			
	18	SW¼ of SE¼																			
	19	SE¼ of SE¼																			
	20																				
						31.60															

	Sold for Taxes	Valuations by School Districts as Equalized by Department of Taxation: District No. / Rate ... Mills	District No. / Rate ... Mills	District No. / Rate ... Mills	District No. / Rate ... Mills	District No. / Rate ... Mills	District No. / Rate ... Mills	Tax including State Homestead ... Mills	State Tax on Non-Homestead 4.58 Mills	Special Taxes	Total Taxes		Paid	When Paid: Month Day Year	Number of Receipt	March Settlement 1950	June Settlement 1950	Penalty	November Settlement 1950	Penalty	Costs since to First Monday in January 1951	Penalty	Delinquent on First Monday in January 1951	Total Delinquent Tax and Penalty	Remarks
		Dollars	Dollars	Dollars	Dollars	Dollars	Dollars	$ cts.	$ cts.	$ cts.	$ cts.					$ cts.	$ cts.	$ cts.	$ cts.	$ cts.	$ cts.	$ cts.	$ cts.	$ cts.	
													2nd Half Paid	OCT 23 1950	13901										
1		53						11 72	24		12 16	1	1st Half Paid	MAY 23 1950	13862		6 08		6 08				92	10 17	
2		4						90	02		92	2													
3												3													
4												4													
5				2 25				6 00			6 00	5	PAID IN FULL	OCT 3 1 1950	13903				6 00						
6		120						26 98	54		27 52	6	PAID IN FULL	MAY 1 1950	3786		27 52								
7												7													
8												8													
9												9													
10												10													
11												11													
12												12													
13												13													
14												14													
15												15													
16												16													
17												17													
18												18													
19												19													
20												20													
		177	2 25		#1	39 16	80		46 60								33 60		12 08				92		
					#1	6 00																			

Assessment Roll and Tax List of Real Property in the Town of Sylvan, Cass County, Minnesota, for Taxes for the Year 1949.

Form 3CU

	In Whose Name Assessed	To Whom Transferred	Description of Property: Subdivision	Sec. or Lot	Town or Block	Rng.	Number of Acres of Land (Acres 100ths)	No. School District	Indicate if Homestead Yes or No	True and Full Valuations: Land (Exclusive of Structures and Improvements) (Dollars)	Buildings and Other Structures (Dollars)	Machinery Permanently Attached to Real Estate (Dollars)	Total True and Full Value (Dollars)	Assessed Valuations: Rural: Homestead Up to $4,000 20%	Rural: Over $4,000 and Non-Homestead 33⅓%	All Other: Homestead Up to $4,000 25%	All Other: Over $4,000 and Non-Homestead 40%	Machinery Permanently Attached to Real Estate 33⅓%	Total Assessed Value	Total Assessed Value as Equalized by the Board of Review (Dollars)	Final Equalized Value (Dollars)
1	Guy + Mabel Smith		NE¼ of NE¼	18	133	29	36 06	1	Yes												
2	" "		NW¼ of NE¼				39 78	"													
3	Brown + Laura Peterson		SW¼ of NE¼ less Rg				28 02	"	No												
4	" "		SE¼ of NE¼				31 74	"													
5																					
6	Guy + Mabel Smith		NE¼ of NW¼				40		Yes												
7	" "		~~NW¼ of NW¼~~ Lot 1				40 81	"													
8	Fred Jr + Alice C. Peterson		~~SW¼ of NW¼~~ Lot 2 less Rg				29 03	"	No												
9	" "		SE¼ of NW¼				27 80	"													
10																					
11	C. R. Woodhouse		NE¼ of SW¼				40		Yes												
12	" "		~~NW¼ of SW¼~~ Lot 3				41 65	"													
13	" "		~~SW¼ of SW¼~~ Lot 4				42 07	"													
14	" "		SE¼ of SW¼				40	"													
15																					
16	Brown + Laura Peterson		NE¼ of SE¼				40		No												
17	" "		NW¼ of SE¼				40	"													
18	C. R. Woodhouse		SW¼ of SE¼				40	"	Yes												
19	Minnesota Power + Light Co.		SE¼ of SE¼				40	"	No												
20																					
							591 96														

Cass County, Minnesota, for Taxes for the Year 1949.

	Sold for Taxes	Valuations by School Districts as Equalized by Department of Taxation: District No. / Rate ... Mills (Dollars)	District No. / Rate 24.4 Mills (Dollars)	District No. 23 Rate ... Mills (Dollars)	District No. / Rate ... Mills (Dollars)	District No. / Rate ... Mills (Dollars)	District No. / Rate ... Mills (Dollars)	Tax Including State Homestead ... Mills ($ cts.)	State Tax on Non-Homestead 4.5 Mills ($ cts.)	Special Taxes ($ cts.)	Total Taxes ($ cts.)		Paid	When Paid: Month Day Year	Number of Receipt	March Settlement 1950 ($ cts.)	June Settlement 1950 ($ cts.)	Penalty ($ cts.)	November Settlement 1950 ($ cts.)	Penalty ($ cts.)	Collections to First Monday in January 1951 ($ cts.)	Penalty ($ cts.)	Delinquent on First Monday in January 1951 ($ cts.)	Penalty ($ cts.)	Total Delinquent Tax and Penalty ($ cts.)	Remarks
1		2260	Abate # 401					58 48			58 48	1	PAID IN FULL	MAY 9 1950	7476		58 48									
2		2255	Abate # 401					12 38			12 38	2	PAID IN FULL	MAY 9 1950	7476		12 38									
3	SOLD FOR TAXES	93						20 92	42		21 34	3	1st Half Paid	2nd Half Paid OCT 3 1 1950 / 1st Half Paid APR 2 7 1950	14229 / 3857		10 67		10 67							
4	SOLD FOR TAXES	172						38 68	78		39 46	4	1st Half Paid	2nd Half Paid OCT 3 1 1950 / 1st Half Paid APR 2 7 1950	14229 / 3857		19 73		19 73							
5																										
6		2255	Abate # 401					12 38			12 38	6	PAID IN FULL	MAY 9 1950	7476		12 38									
7		2283	Abate # 401					18 66			18 66	7	PAID IN FULL	MAY 9 1950	7476		18 66									
8		61						15 30	32		15 62	8	1st Half Paid	2nd Half Paid OCT 3 1 1950 / 1st Half Paid MAY 2 4 1950	14229 / 7656		9 81		9 81							
9		64						14 40	30		14 70	9	1st Half Paid	2nd Half Paid OCT 3 1 1950 / 1st Half Paid MAY 2 4 1950	14229 / 7656		7 35		7 35							
10												10		2nd Half Paid OCT 3 1 1950												
11		2280						18 00			18 00	11	1st Half Paid	2nd Half Paid OCT 3 1 1950 / 1st Half Paid MAY 2 4 1950	14229 / 7656		9 00		9 00							
12		2283						18 66			18 66	12	1st Half Paid	2nd Half Paid OCT 3 1 1950 / 1st Half Paid MAY 2 4 1950	14229 / 7656		9 33		9 33							
13		2205						46 78			46 78	13	1st Half Paid	2nd Half Paid OCT 3 1 1950 / 1st Half Paid MAY 2 4 1950	14229 / 7656		23 39		23 39							
14		2272						16 20			16 20	14	1st Half Paid	2nd Half Paid OCT 3 1 1950 / 1st Half Paid MAY 2 4 1950	14229 / 7656		8 10		8 10							
15												15														
16		139						31 26	64		31 90	16	1st Half Paid	2nd Half Paid OCT 3 1 1950 / 1st Half Paid APR 2 7 1950	14229 / 3857		15 95		15 95							
17		139						31 26	64		31 90	17	1st Half Paid	2nd Half Paid OCT 3 1 1950 / 1st Half Paid APR 2 7 1950	14229 / 3857		15 95		15 95							
18		2280						18 00			18 00	18	1st Half Paid	2nd Half Paid OCT 3 1 1950 / 1st Half Paid MAY 2 4 1950	14229 / 7656		9 00		9 00							
19		120						26 98	54		27 52	19	1st Half Paid	2nd Half Paid OCT 2 3 1950 / 1st Half Paid MAY 2 3 1950	14202 / 6866		13 76		13 76							
20												20														
		2776 / 1771					+1	398 34	364		401 98						251 94		150 04							

Assessment Roll and Tax List of Real Property in the Town of Sylvan, Cass County, Minnesota, for Taxes for the Year 1949.

FORM 5C(1) — DESCRIPTION OF PROPERTY

	In Whose Name Assessed	To Whom Transferred	Subdivision	Sec. or Lot	Town. or Block	Rng.	Number of Acres of Land (Acres)	(Mills)	No. School District	Indicate Homestead Tax or No	Indicate Applicable Special Tax or No.	True and Full Valuations: Land (Including Cost of Structures and Improvements)	Buildings and Other Structures	Machinery Permanently Attached to Real Estate	Total True and Full Value	Assessed Valuations: Rural: Homestead Up to $4,000 20%	Rural: Over $4,000 and Non-Homestead 33⅓%	All Other: Homestead Up to $4,000 25%	All Other: Over $4,000 and Non-Homestead 40%	Machinery Permanently Attached to Real Estate 33⅓%	Total Assessed Value	Total Assessed Value Equalized by the Board of Review	Final Equalized Value
												Dollars	Dollars	Dollars	Dollars	Dollars	Dollars	Dollars	Dollars	Dollars	Dollars	Dollars	Dollars
1	Minnesota Power & Light Co.		NE¼ of NE¼	19	133	29	40		1	No													
2	"	"	NW¼ of NE¼				40		1	"													
3	"	"	SW¼ of NE¼				40	13		"													
4	"	"	SE¼ of NE¼				40	13		"													
5																							
6			NE¼ of NW¼				40		1	"													
7			~~NW¼ of NW¼~~ Lot 1				42.14		1	"													
8	J. D. & Ellen J. Marlow		~~SW¼ of NW¼~~ Lot 2				41.87		1	Yes													
9	Andrew & Ethel Hagg		SE¼ of NW¼ less 10 acs				30		1	No													
10	Minnesota Power & Light Co.		10 acs. of ~~SE¼ of NW¼~~				10		1	"													
11	"	"	NE¼ of SW¼				40	13		"													
12	J. D. & Ellen J. Marlow		~~NW¼ of SW¼~~ Lot 3				41.61	13		Yes													
13	Minnesota Power & Light Co.		~~SW¼ of SW¼~~ Lot 4				31.25	13		No													
14	"	"	NE¼ of SW¼				40	13		"													
15																							
16	Clara M. & Charles V. McKinney Jr.		NE¼ of SE¼				40	13		Yes													
17	Minnesota Power & Light Co.		NW¼ of SE¼				40	13		No													
18	Clara M. & Charles V. McKinney Jr.		SW¼ of SE¼				40	13		Yes													
19	"	"	SE¼ of SE¼				40	13		"													
20																							
							636.51																

Cass County, Minnesota, for Taxes for the Year 1949.

	Sold for Taxes	Valuations by School Districts as Equalized by Department of Taxation: District No. 1 Rate ... Mills	District No. 2 Rate 41.61 Mills	District No. 13 Rate ... Mills	District No. ... Rate ... Mills	District No. ... Rate ... Mills	Tax Including State Homestead ... Mills	State Tax on Non-Homestead 4.51 Mills	Special Taxes	Total Taxes		Paid	When Paid: Month	Day	Year	Number of Receipt	March Settlement 1950	June Settlement 1950	Penalty	November Settlement 1950	Penalty	Collections to First Monday in January 1951	Penalty	Delinquent on First Monday in January 1951	Total Delinquent Tax and Penalty	Remarks
		Dollars	Dollars	Dollars	Dollars	Dollars	$ cts.	$ cts.	$ cts.	$ cts.							$ cts.	$ cts.	$ cts.	$ cts.	$ cts.	$ cts.	$ cts.	$ cts.	$ cts.	
1			120				2698	54		2752	1	2nd Half Paid / 1st Half Paid	OCT / MAY	23 / 23	1950 / 1950	7982 / 6866		1376		1376						
2			120				2698	54		2752	2	2nd Half Paid / 1st Half Paid	OCT / MAY	23 / 23	1950 / 1950	7982 / 6866		1376		1376						
3				120			2390	54		2444	3	2nd Half Paid / 1st Half Paid	OCT / MAY	23 / 23	1950 / 1950	7982 / 6866		1222		1222						
4				120			2390	54		2444	4	2nd Half Paid / 1st Half Paid	OCT / MAY	23 / 23	1950 / 1950	7982 / 6866		1222		1222						
5											5															
6			120				2698	54		2752	6	2nd Half Paid / 1st Half Paid	OCT / MAY	23 / 23	1950 / 1950	7982 / 6866		1376		1376						
7			126				2834	57		2892	7	2nd Half Paid / 1st Half Paid	OCT / MAY	23 / 23	1950 / 1950	7982 / 6866		1446		1446						
8	SOLD FOR TAXES		86				1934			1934	8	2nd Half Paid	OCT	23	1950	7915									1934	
9			40				900	18		918	9	1st Half Paid	MAY	31	1950	6889		459		459						
10			30				674	14		688	10	PAID IN FULL	MAY	23	1950	6864		688								
11				120			2390	54		2444	11	2nd Half Paid / 1st Half Paid	OCT / MAY	23 / 23	1950 / 1950	7982 / 6866		1222		1222						
12	SOLD FOR TAXES		56				1116			1116	12														1116	
13				93			1852	42		1894	13	2nd Half Paid / 1st Half Paid	OCT / MAY	23 / 23	1950 / 1950	7982 / 6866		947		947						
14				120			2390	54		2444	14	2nd Half Paid / 1st Half Paid	OCT / MAY	23 / 23	1950 / 1950	7982 / 6866		1222		1222						
15											15															
16			56				1116			1116	16														1116	1228
17				120			2390	54		2444	17	2nd Half Paid / 1st Half Paid	OCT / MAY	23 / 23	1950 / 1950	7982 / 6866		1222		1222						
18				131			2610			2610	18	PAID IN FULL	MAY	10	1950	5467		3884								
19				64			1274			1274	19	PAID IN FULL	MAY	10	1950											
20											20															
		4	26 4 307																							
			581	193		$13	19918	564		34918								13020		13020					4166	
			643	1000	1647	$1	14436																			

Sylvan Beach Addition to Sylvan Twp. — 132-29, 133-29

Sylvan Twp. North Sylvan Twp. — 135-30

Cass Lyons Sylvan

Assessment Roll and Tax List of Real Property in the Town of Sylvan

Cass County, Minnesota, for Taxes for the Year 1949.

	In Whose Name Assessed	To Whom Transferred	Description of Property: Subdivision	Sec. or Lot	Town. or Block	Rng.	Number of Acres of Land: Acres	Mills	No. School District	Indicate Homestead by Check (✓)	Indicate Agricultural Land by Check (✓)	True and Full Valuations: Land Exclusive of Structures and Improvements (Dollars)	Buildings and Other Structures (Dollars)	Machinery Permanently Attached to Real Estate (Dollars)	Total True and Full Value (Dollars)	Assessed Valuations: Rural: Homestead Up to $4,000 20%	Rural: Over $4,000 and Non-Homestead 33⅓%	All Other: Homestead Up to $4,000 25%	All Other: Over $4,000 and Non-Homestead 40%	Machinery Permanently Attached to Real Estate 33⅓%	Total Assessed Value	Total Assessed Value as Equalized by the Board of Review (Dollars)	Final Equalized Value (Dollars)
1	Minnesota Power & Light Co		S½ of N½	20	133	29	40		1	No													
2	" "		N½ of N½				40		1	"													
3	" "		S½ of N½				40		13	"													
4	" "		S½ of N½				40		13	"													
5																							
6	" "		N½ of N½				40		1	"													
7	" "		N½ of N½				40		1	"													
8	" "		S½ of N½				40		13	"													
9	" "		S½ of N½				40		13	"													
10																							
11	" "		N½ of S½				40		13	"													
12	" "		N½ of S½				40		13	"													
13	" "		S½ of S½				40		13	"													
14	" "		S½ of S½				40		13	"													
15																							
16	State of Minnesota		N½ of S½																				
17	State of Minnesota		N½ of S½																				
18	Henry McMorrow		S½ of S½				40		13	Yes													
19	" "		S½ of S½				40		13	"													
20							560																

	Sold for Taxes	Valuations by School Districts as Equalized by Department of Taxation: District No. 1 Rate 42 Mills	District No. 13 Rate 42 Mills	District No. 13 Rate 42 Mills	District No. 1 Rate 42 Mills	District No. 13 Rate 42 Mills	District No. 13 Rate 42 Mills	Tax Including State Homestead 42 Mills	State Tax on Non-Homestead 42 Mills	Special Taxes	Total Taxes	Paid	When Paid (Month Day Year)	Number of Receipt	March Settlement 1950	June Settlement 1950	Penalty	November Settlement 1950	Penalty	Collections to First Monday in January 1951	Penalty	Delinquent on First Monday in January 1951	Total Delinquent Tax and Penalty	Remarks
		Dollars	Dollars	Dollars	Dollars	Dollars	Dollars	$ cts.	$ cts.	$ cts.	$ cts.				$ cts.	$ cts.	$ cts.	$ cts.	$ cts.	$ cts.	$ cts.	$ cts.	$ cts.	
1			120					2698	54		2752	2nd Half Paid	OCT 23 1950	12943		1376		1376						
												1st Half Paid	MAY 23 1950	6867										
2			120					2698	54		2752	2nd Half Paid	OCT 23 1950	12943		1376		1376						
												1st Half Paid	MAY 23 1950	6867										
3				120				2390	54		2444	2nd Half Paid	OCT 23 1950	12943		1222		1222						
												1st Half Paid	MAY 23 1950	6866										
4				120				2390	54		2444	2nd Half Paid	OCT 23 1950	12943		1222		1222						
												1st Half Paid	MAY 23 1950	6866										
5																								
6			120					2698	54		2752	2nd Half Paid	OCT 23 1950	12943		1376		1376						
												1st Half Paid	MAY 23 1950	6867										
7			120					2698	54		2752	2nd Half Paid	OCT 23 1950	12943		1376		1376						
												1st Half Paid	MAY 23 1950	6867										
8				120				2390	54		2444	2nd Half Paid	OCT 23 1950	12943		1222		1222						
												1st Half Paid	MAY 23 1950	6866										
9				120				2390	54		2444	2nd Half Paid	OCT 23 1950	12943		1222		1222						
												1st Half Paid	MAY 23 1950	6866										
10																								
11				120				2390	54		2444	2nd Half Paid	OCT 23 1950	12943		1222		1222						
												1st Half Paid	MAY 23 1950	6866										
12				120				2390	54		2444	2nd Half Paid	OCT 23 1950	12943		1222		1222						
												1st Half Paid	MAY 23 1950	6866										
13				120				2390	54		2444	2nd Half Paid	OCT 23 1950	12943		1222		1222						
												1st Half Paid	MAY 23 1950	6866										
14				120				2390	54		2444	2nd Half Paid	OCT 23 1950	12943		1222		1222						
												1st Half Paid	MAY 23 1950	6866										
15																								
16																								
17																								
18	SOLD FOR TAXES		2 108					2152			2152											2152	23 67	
19	SOLD FOR TAXES		2 20					398			398											398	4 38	
20																								
			4 128				8 13	21670	648		22110					1328		1328				2550		
		450	976																					
		450	1089				8 1	18792																

Sylvan Beach
Addition to Sylvan Beach
Sylvan Beach
North Sylvan Lake
Curtyna Lake
132-29
133-29
133-30

Assessment Roll and Tax List of Real Property in the Town of Sylvan, Cass County, Minnesota, for Taxes for the Year 1949.

Form SCD

	In Whose Name Assessed	To Whom Transferred	Description of Property: Subdivision	Sec. or Lot	Town or Block	Rng.	Number of Acres of Land: Acres	Mills	Not Assessed Separately	Information Not Required for Taxes	True and Full Valuations: Land Exclusive of Structures and Improvements (Dollars)	Buildings and Other Structures (Dollars)	Machinery Permanently Attached to Real Estate (Dollars)	Total True and Full Value (Dollars)	Assessed Valuations: Rural: Homestead Up to $3,000 20% (Dollars)	Rural: Over $3,000 and Non-Homestead 33⅓% (Dollars)	All Other: Homestead Up to $3,000 25% (Dollars)	All Other: Over $3,000 and Non-Homestead 40% (Dollars)	Machinery Permanently Attached to Real Estate 33⅓% (Dollars)	Total Assessed Value (Dollars)	Total Assessed Value as Equalized by the Board of Review (Dollars)	Final Equalized Value (Dollars)
1	Albert L. Ward Corporation		NE¼ of NE¼	21	133	29	40	1	No													
2	" " "		NW¼ of NE¼				40	1	"													
3	" " "		SW¼ of NE¼				40	13	"													
4	" " "		SE¼ of NE¼				40	13	"													
5																						
6	" " "		NE¼ of NW¼				40	1	"													
7	Minnesota Power + Light Co.		NW¼ of NW¼				40	1	"													
8	Wm. D. + Eileen Markoff		SW¼ of NW¼				40	13	Yes													
9	Albert L. Ward Corporation		SE¼ of NW¼				40	13	No													
10																						
11	" " "		NE¼ of SW¼				40		"													
12	Wm. D. + Eileen Markoff		NW¼ of SW¼				40		Yes													
13	Minnesota Power + Light Co.		SW¼ of SW¼				40		No													
14	" " "		SE¼ of SW¼				40		"													
15																						
16	Albert L. Ward Corporation		N½ of S½ NE¼				40		"													
17	" " "		NW¼ of SE¼				40		"													
18	Cuyuna Range Power Co.		SW¼ of SE¼				40		"													
19	State of Minnesota		SE¼ of SE¼																			
20																						
							600															

Valuations by School Districts as Equalized by Department of Taxation

	District No. 1 Rate ... Mills	District No. 3 Rate ... Mills	District No. 4 Rate ... Mills	District No. ... Rate ... Mills	District No. ... Rate ... Mills	Tax including State Homestead ... Mills	State Tax on Non-Homestead 4.58 Mills	Special Taxes	Total Taxes		Paid	When Paid	Number of Receipt	March Settlement 1950	June Settlement 1950	Penalty	November Settlement 1950	Penalty	Collections to First Monday in January 1951	Penalty	Delinquent on First Monday in January 1951	Total Delinquent Tax and Penalty	Remarks
	Dollars	Dollars	Dollars	Dollars	Dollars	$ cts.	$ cts.	$ cts.				Month Day Year		$ cts.	$ cts.	$ cts.	$ cts.	$ cts.	$ cts.	$ cts.	$ cts.	$ cts.	
1		93				2092	42		2134	1												2134	
2		93				2092	42		2134	2												2134	
3			93			1152	42		1894	3												1894	
4			93			1152	42		1894	4												1894	
5										5													
6		93				2092	42		2134	6												2134	
7				120		2878	54		2932	7	2nd Half Paid 1st Half Paid	OCT 23 1950 MAY 23 1950	12904 6867		1466		1466						
8			0233			462			462	8	PAID IN FULL	JUL 5 - 1950	11162				462						
9			93			1152	42		1894	9												1894	
10										10													
11			93			1152	42		1894	11												1894	
12			0 57			1136			1136	12	PAID IN FULL 2nd Half Paid	JUL 5 - 1950 NOV 23 1950	11164 12903				1136						
13			120			2390	54		2444	13	1st Half Paid	MAY 23 1950	6868		1222		1222						
14			120			2390	54		2444	14	2nd Half Paid 1st Half Paid	NOV 23 1950 MAY 23 1950	12903 6868		1222		1222						
15										15													
16			93			1152	42		1894	16												1894	
17			93			1152	42		1894	17												1894	
18			107			2132	50		2182	18	2nd Half Paid 1st Half Paid	NOV 23 1950 MAY 23 1950	12903 6868		1091		1091						
19										19													
20										20													
		279	1145	120	1594	23102	596		33546						3780		6227					17766	
		279	1145	120	1594	6276																	
						2878																	

Sylvan Beach Addition to Sylvan Beach — Sylvan Beach — North Sylvan Beach — Carlyon's Sub

Assessment Roll and Tax List of Real Property in the Town of Sylvan, Cass County, Minnesota, for Taxes for the Year 1949.

Form 5CD (Budgets Combined) Revised

	In whose name assessed	To whom transferred	Description of property: Subdivision	Sec. or Lot	Town or Block	Rng.	Number of Acres of Land (Acres, 100ths)	No. School District	Indicate Homestead Tax or No	Indicate Agricultural Tax or No	True and Full Valuations: Land (Exclusive of Structures and Improvements)	Buildings and Other Structures	Machinery Permanently Attached to Real Estate	Total True and Full Value	Assessed Valuations: Rural: Homestead Up to $4,000 20%	Rural: Over $4,000 and Non-Homestead 33⅓%	All Other: Homestead Up to $4,000 25%	All Other: Over $4,000 and Non-Homestead 40%	Machinery Permanently Attached to Real Estate 33⅓%	Total Assessed Value	Total Assessed Value as Equalized by the Board of Review	Final Equalized Value
							Acres				Dollars	Dollars	Dollars	Dollars	Dollars	Dollars	Dollars	Dollars	Dollars	Dollars	Dollars	Dollars
1	George J. + Georgia E. Schaefer		NW¼ of NW¼	28	133	29	40	13	No													
2	" "		NW¼ of NE¼				40		"													
3	Ole Peterson		SW¼ of NE¼				40		Yes													
4	George J. + Georgia E. Schaefer		SE¼ of NE¼				40		No													
5																						
6	Joseph + Frank Kachouneck		NW¼ of NW¼				40		Yes													
7	" " "		NW¼ of NW¼				40		"													
8	" " "		SW¼ of NW¼				40		"													
9	" " "		SE¼ of NW¼				40		"													
10																						
11	Ole Peterson		NE¼ of SW¼				40		"													
12	" "		NW¼ of SW¼				40		"													
13	" "		SW¼ of SW¼				40		No													
14	" "		SE¼ of SW¼				40		"													
15																						
16	Georgia N. Johnson		~~NE¼ of SE¼~~						"													
17	" "		8.5 acs of Lot 1				8.50		"													
18	B. M. + Minnie Brevad		~~NW¼ of SE¼~~				5.80		"													
19	~~Victor + Mabel Vickery~~ Earl W. Molin		5.8 acs of Lot 1						"													
20			~~SW¼ of SE¼~~				3		"													
	Richard A. + Evelyn A. Anderson		Part of Lot 1						"													
			186' of N. 476' of Lot 1 to the ghoke				1		"													
							498.30															

Cass County, Minnesota, for Taxes for the Year 1949.

	Sold for Taxes	Valuations by School Districts as Equalized by Department of Taxes 1949: District No. / Rate ... Mills	District No. 13 / Rate 194.4 Mills	District No. / Rate ... Mills	District No. / Rate ... Mills	Tax Including State Homestead ... Mills	State Tax on Non-Homestead 4.5 Mills	Special Taxes	Total Taxes		Paid	When Paid: Month Day Year	Number of Receipt	March Settlement 1950	June Settlement 1950	Penalty	November Settlement 1950	Penalty	Collections to First Monday in January 1951	Penalty	Delinquent on First Monday in January 1951	Total Delinquent Tax and Penalty	Remarks
		Dollars	Dollars	Dollars	Dollars	Dollars	Dollars	$ cts.	$ cts.					$ cts.	$ cts.	$ cts.	$ cts.	$ cts.	$ cts.	$ cts.	$ cts.	$ cts.	
1			93			1852	42		1894	1	PAID IN FULL	MAY 31 1950	5314		1894								
2			93			1852	42		1894	2	PAID IN FULL	MAY 31 1950	5314		1894								
3	Delete 2nd		68			1354			1354	3											1354	1489	
4			93			1852	42		1894	4	PAID IN FULL	MAY 31 1950	5314		1894								
5										5													
6			108			2152			2152	6	OCT 31 1949 1st Half Paid	2nd Half Paid	13996		1076		1076						
											1st Half Paid	MAY 20 1950	6878										
7			80			1594			1594	7	OCT 31 1949 1st Half Paid	2nd Half Paid	13996		797		797						
											1st Half Paid	MAY 20 1950	6878										
8			80			1594			1594	8	OCT 31 1949 1st Half Paid	2nd Half Paid	13996		797		797						
											1st Half Paid	MAY 20 1950	6878										
9			80			1594			1594	9	OCT 31 1949 1st Half Paid	2nd Half Paid	13996		797		797						
											1st Half Paid	MAY 20 1950	6878										
10										10													
11			72			1434			1434	11											1434		
12			72			1434			1434	12											1434		
13			93			1852	42		1894	13											1894		
14			93			1852	42		1894	14											1894		
15										15													
16		105				2092	48		2140	16	PAID IN FULL	MAY 8 1950	5949		2140								
		83				16.54					Homestead Paid	OCT 31 1950	12215										
17		134	Delete #4588			2750	64		2814	17	1st Half Paid	MAY 31 1950	6040		1407		247						11.60 Abated
18		105				2092	48		2140	18	1st Half Paid	MAY 17 1950	6240		2140								
19		57				1136	26		1162	19	PAID IN FULL	APR 12 1950	4652		1162								
20										20													
		71 560													15978		3718				8010		160
		576			#13	28486	396		28882														
		1430																					

Form 5CD—Cass County Assessor's Office

IN WHOSE NAME ASSESSED

Geo. H. + Cyprus L. Pr
Ole Peterson
G. D. McKeeson
Richard M. + Georgia J.
Justina Nelson
Julian + Mildred Th
G.D. + Lorraine Ble
Fred Danger
Harry C. Judd

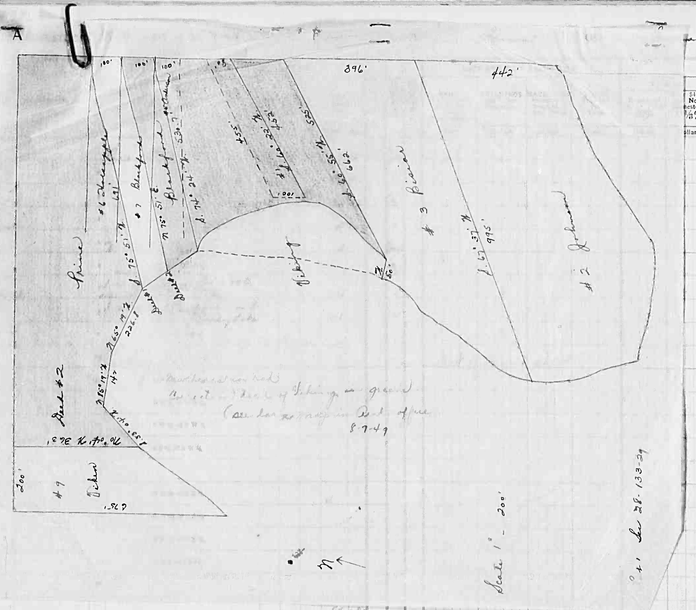

ASSESSED VALUATIONS

ALL OTHER: $4,000 Non-Homestead Up to 25%	ALL OTHER: Homestead Up to $4,000	ALL OTHER: Over $4,000 and Non-Homestead 40%	MACHINERY Permanently Attached to Real Estate 33⅓%	TOTAL ASSESSED VALUE	Total Assessed Value as Equalized by the Board of Review	FINAL EQUALIZED VALUE
Dollars	Dollars	Dollars	Dollars	Dollars	Dollars	Dollars

	SOLD FOR TAXES	VALUATIONS BY SCHOOL DISTRICTS AS EQUALIZED BY DEPARTMENT OF TAXATION: District No. / Rate ... Mills	District No. / Rate ... Mills	District No. 2 / Rate 19.5 Mills	District No. / Rate ... Mills	District No. / Rate ... Mills	District No. / Rate ... Mills	Tax including State Homestead Mills	State Tax on Non-Homestead 4.5 Mills	SPECIAL TAXES	TOTAL TAXES		PAID	WHEN PAID (Month Day Year)	Number of Receipt	Milk Settlement 1950	Just Settlement 1950	Penalty	November Settlement 1950	Penalty	Collections to First Monday in January 1951	Penalty	Delinquent on First Monday in January 1951	Total Delinquent Tax and Penalty	REMARKS
		Dollars	Dollars	Dollars	Dollars	Dollars	Dollars	$ cts.	$ cts.	$ cts.	$ cts.					$ cts.	$ cts.	$ cts.	$ cts.	$ cts.	$ cts.	$ cts.	$ cts.	$ cts.	
1			221					44 02			44 02	1	2nd Half Paid 1st Half Paid	AUG 21 1950 MAY 31 1950	2637 1253		22 01		22 01	✓					
2	SOLD FOR TAXES		56					11 16			11 16	2												11 16	
3			75					14 94	34 ✓		15 28	3	2nd Half Paid 1st Half Paid	OCT 18 1950 MAY 31 1950	3123 9715		7 64		7 64 ✓						
4			11					2 20	06 ✓		2 26	4	PAID IN FULL	MAY 31 1950	5347		2 26								
5			130					25 90			25 90	5	PAID IN FULL	JAN 1 1950	53	25 90 ✓									
6			55					10 96	26 ✓		11 22	6	PAID IN FULL	MAY 31 1950	9367		11 22								
7			23					4 58	10 ✓		4 68	7	PAID IN FULL	MAY 16 1950	5726		4 68								
8	SOLD FOR TAXES		16					3 18	08		3 26	8												3 26	
9												9													
10												10													
11												11													
12												12													
13												13													
14												14													
15												15													
16												16													
17												17													
18												18													
19												19													
20												20													
			407 18 389				13	116 94	84		117 78					25 90	44 91		29 65					14 42	

Real Property in the Lawson of Sylvan

Cass County, Minnesota, for Taxes for the Year 1949.

Form SCD

	(IN WHOSE NAME ASSESSED)	DESCRIPTION OF PROPERTY: SUBDIVISION	Sec. or Lot	Town or Block	Rng.	Number of Acres of Land (Acres / 100ths)	Sec. School District	Indicate if land is used for farm purposes	TRUE AND FULL VALUATIONS: LAND (Including Value of Improvements not Improvements)	BUILDINGS and Other Structures	MACHINERY Permanently Attached to Real Estate	TOTAL True and Full Value	ASSESSED VALUATIONS: RURAL: Homestead Up to $3,000 20%	Over $3,000 and Non-Homestead 33 1/3%	ALL OTHER: Homestead Up to $4,000 25%	Over $4,000 and Non-Homestead 40%	MACHINERY Permanently Attached to Real Estate 33 1/3%	TOTAL ASSESSED VALUE	Total Assessed Value as Equalized by the Board of Review	FINAL EQUALIZED VALUE
						Acres			Dollars	Dollars	Dollars	Dollars	Dollars	Dollars	Dollars	Dollars	Dollars	Dollars	Dollars	Dollars
1	Geo. N. + Agnes L. Prime	~~NE¼ of NE¼~~ Part of Lot 1	28	133	29	7.52	13	Yes												
2	Ole Peterson	~~NW¼ of NE¼~~ Lot 2				39.95		"												
3	D. D. McKesson	~~SW¼ of NE¼~~ Lot 3				32.25		No												
4	Richard M. + Georgia Johnson	~~SE¼ of NE¼~~ Lot 4				2.50		"												
5	Julius Viken	N 200' of Lot 1				3		Yes												
6	Julius + Mildred King	1 acre ~~NW¼ of NW¼~~ of Lot 1				1		No												
7	L.B. + Lorraine Blackford	S 100' of N 296' of Lot 1 on E side of Shirley Lake				1		"												
8	Fred Danger	S 100' of N 296' of Lot 1 on E side of Shirley Lake				1		"												
9		SE¼ of NW¼																		
10	Harry C. Judd	Part of Lot 1							Outgoing 1 of 04											
11		NE¼ of SW¼																		
12		NW¼ of SW¼																		
13		SW¼ of SW¼																		
14		SE¼ of SW¼																		
15																				
16		NE¼ of SE¼																		
17		NW¼ of SE¼																		
18		SW¼ of SE¼																		
19		SE¼ of SE¼																		
20																				
						88.94														

	SOLD FOR TAXES	VALUATIONS BY SCHOOL DISTRICTS AS EQUALIZED BY BOARD OF TAX APPEALS: District No. / Rate ..... Mills	District No. 13 Rate 21 / 19 Mills	District No. / Rate ..... Mills	District No. ..... Rate ..... Mills	Tax including State Homestead ..... Mills	State Tax on Non-Homestead 4.58 Mills	SPECIAL TAXES	TOTAL TAXES	PAID	WHEN PAID: Month Day Year	Number of Receipt	March Settlement 1950	June Settlement 1950	Penalty	November Settlement 1950	Penalty	Collections to First Monday in January 1951	Penalty	Delinquent on First Monday in January 1951	Total Delinquent Tax and Penalty	REMARKS
		Dollars	Dollars	Dollars	Dollars	Dollars	$ cts.	$ cts.	$ cts.				$ cts.	$ cts.	$ cts.	$ cts.	$ cts.	$ cts.	$ cts.	$ cts.	$ cts.	
1			31.22				44.02		44.02	2nd Half Paid 1st Half Paid	OCT 28 1950 MAY 31 1950	12137 12522		22.01		22.01						
2	PAID FOR TAXES		21.56				11.16		11.16											11.16		
3			7.5				4.94	34	15.28	2nd Half Paid 1st Half Paid	OCT 28 1950 MAY 31 1950	12123 9713		7.64		7.64						
4			11				2.20	06	2.26	PAID IN FULL	MAY 5 1950	5347		2.26								
5			31.30				25.90		25.90	PAID IN FULL	JAN 1 1950	53	25.90									
6			55				10.96	26	11.22	PAID IN FULL	MAY 31 1950	9369		11.22								
7			23				4.58	10	4.68	PAID IN FULL	MAY 10 1950	5720		4.68								
8	PAID FOR TAXES		16				3.18	08	3.26											3.26		
9																						
10																						
11																						
12																						
13																						
14																						
15																						
16																						
17																						
18																						
19																						
20																						
			N 407 / 188 / 587		413	116.94	84		117.78				25.90	42.81		29.65				14.42		

Sylvan Beach Addn. to Sylvan | Sylvan Shore | North Sylvan Beach | Cor-Lyn Ia Sy

133-29 | 133-29 | 133-30

Assessment Roll and Tax List of Real Property in the Town of Sylvan, Cass County, Minnesota, for Taxes for the Year 1949.

Form 501D

	In Whose Name Assessed	To Whom Transferred	Description of Property: Subdivision	Sec. or Lot	Town or Block	Rng.	Number of Acres of Land (Acres / 100ths)	No. School District	Indicate Homestead Tax	Indicate Additional Tax or No	True and Full Valuations: Land Exclusive of Structures Improvements (Dollars)	Buildings and Other Structures (Dollars)	Machinery Permanently Attached to Real Estate (Dollars)	Total True and Full Value (Dollars)	Assessed Valuations: Rural: Homestead Up to $4,000 20% (Dollars)	Rural: Over $4,000 and Non-Homestead 33⅓% (Dollars)	All Other: Homestead Up to $4,000 25% (Dollars)	All Other: Over $4,000 and Non-Homestead 40% (Dollars)	Machinery Permanently Attached to Real Estate 33⅓% (Dollars)	Total Assessed Value (Dollars)	Total Assessed Value as Equalized by the Board of Review (Dollars)	Final Equalized Value (Dollars)
1	Adolph + Ethel Staub		NE¼ of NE¼	29	123	29	40	13	No													
2	Denny McMann		NW¼ of NE¼				40		Yes													
3			SW¼ of NE¼				40		"													
4	Adolph Staub		SE¼ of NE¼				40		No													
5																						
6	M. Paper Co		NE¼ of NW¼				40		"													
7			NW¼ of NW¼				40		"													
8			SW¼ of NW¼				40		"													
9			SE¼ of NW¼				40		"													
10																						
11	Sadie Pierce		NE¼ of SW¼ Lot 2				33.50		Yes													
12			NW¼ of SW¼ Lot 3				44.85		"													
13			SW¼ of SW¼																			
14			SE¼ of SW¼																			
15																						
16	A. N. Brown		NE¼ of SE¼				40		"													
17			~~NW¼ of SE¼~~ Lot 5				42.48		"													
18			~~SW¼ of SE¼~~																			
19			~~NW¼ of SE¼~~ Lot 1				22.10		"													
20																						
							504.85															

Cass County, Minnesota, for Taxes for the Year 1949.

	Sold for Taxes	Valuations by School Districts as Equalized by Department of Taxation: District No. / Rate ... Mills	District No. / Rate ... Mills	District No. 15 / Rate 41.77 Mills	District No. / Rate ... Mills	District No. / Rate ... Mills	District No. / Rate ... Mills	Tax including State Homestead Mills	State Tax on Non-Homestead 4.57 Mills	Special Taxes	Total Taxes	Paid	When Paid: Month Day Year	Number of Receipt	March Settlement 1950	June Settlement 1950	Penalty	November Settlement 1950	Penalty	Collections to First Monday in January 1951	Penalty	Delinquent on First Monday in January 1951	Total Delinquent Tax and Penalty	Remarks
		Dollars	Dollars	Dollars	Dollars	Dollars	Dollars	$ cts.	$ cts.	$ cts.	$ cts.				$ cts.	$ cts.	$ cts.	$ cts.	$ cts.	$ cts.	$ cts.	$ cts.	$ cts.	
1				80				15.94	36		16.30	2nd Half Paid 1st Half Paid	SEP 13 1950 APR 27 1950	12151 5252		8.15		8.15						
2	SOLD FOR TAXES			21.14				22.70			22.70											22.70	24.97	
3	SOLD FOR TAXES			21.62				12.36			12.36											12.36	13.60	
4				72				14.34	32		14.66	2nd Half Paid 1st Half Paid	SEP 13 1950 APR 27 1950	12151 5252		7.33		7.33						
5																								
6				93				18.52	42		18.94	PAID IN FULL	MAY 22 1950			18.94								
7				93				18.52	42		18.94	PAID IN FULL	MAY 22 1950	6456		18.94								
8				93				18.52	42		18.94	PAID IN FULL	MAY 22 1950			18.94								
9				93				18.52	42		18.94	PAID IN FULL	MAY 22 1950			18.94								
10																								
11	SOLD FOR TAXES			21.46				9.16			9.16											9.16		
12	SOLD FOR TAXES			21.62				12.36			12.36											12.36		
13																								
14																								
15																								
16	SOLD FOR TAXES			21.56				11.16			11.16											11.16		
17				21.55				10.96			10.96											10.96		
18																								
19				21.82				18.32			18.32											18.32		
20																								
				21.459 524 1011			113	201.38	2.36		203.74					91.24		15.48				27.02		

Assessment Roll and Tax List of Real Property in the Town of Sylvan, Cass County, Minnesota, for Taxes for the Year 1949.

Form 5CD	Description of Property						True and Full Valuations				Assessed Valuations											
In Whose Name Assessed	To Whom Transferred	Subdivision	Sec. or Lot	Town. or Block	Rg.	Number of Acres of Land	No. School District	Information Required Yes or No	Information Required Yes or No	Land Exclusive of Structures and Improvements	Buildings and Other Structures	Machinery Permanently Attached to Real Estate	Total True and Full Value	Rural: Homestead Up to $4,000 20%	Rural: Over $4,000 and Non-Homestead 33⅓%	All Other: Homestead Up to $4,000 25%	All Other: Over $4,000 and Non-Homestead 40%	Machinery Permanently Attached to Real Estate 33⅓%	Total Assessed Value	Total Assessed Value as Readjusted by the Board of Review	Final Equalized Value
						Acres / Mills				Dollars	Dollars	Dollars	Dollars	Dollars	Dollars	Dollars	Dollars	Dollars	Dollars	Dollars	Dollars
State of Minnesota		Part of E½ of E½ of NE¼	30	133	29		13														
Minnesota Power & Light Co.		NW¼ of NE¼				40		No													
"		SW¼ of NE¼ Lot 3				28.75		"													
Greg L. & Stella M. Dunsmoreg		S½ of N½ of E½ of NE¼				14.25		Yes													
Minnesota Power & Light Co.		NE¼ of NW¼ Lot 2				48		No													
		NW¼ of NW¼																			
		SW¼ of NW¼ Lot 5				35.25		"													
		SE¼ of NW¼ Lot 4				15		"													
		NE¼ of SW¼																			
		NW¼ of SW¼																			
		SW¼ of SW¼																			
		SE¼ of SW¼																			
Sadie Pierce		NE¼ of SE¼ Lot 9				34.75		Yes													
		NW¼ of SE¼																			
		SW¼ of SE¼																			
		SE¼ of SE¼ Lot 10				17		"													
State of Minnesota		Lot 3	32	133	29																
						233															

Sold for Taxes	Valuations by School Districts as Equalized by Department of Taxation: District No. / Rate ... Mills	District No. / Rate ... Mills	District No. 13 / Rate 19.1 Mills	District No. / Rate ... Mills	District No. / Rate ... Mills	District No. / Rate ... Mills	Tax including State Homestead 4.38 Mills	State Tax on Non-Homestead	Special Taxes	Total Taxes		Paid	When Paid: Month	Day	Year	Number of Receipt	March Settlement 1950	June Settlement 1950	Penalty	November Settlement 1950	Penalty	Collections to First Monday in January 1951	Penalty	Delinquent on First Monday in January 1951	Total Delinquent Tax and Penalty	Remarks
	Dollars	Dollars	Dollars	Dollars	Dollars	Dollars	$ cts.	$ cts.	$ cts.	$ cts.							$ cts.	$ cts.	$ cts.	$ cts.	$ cts.	$ cts.	$ cts.	$ cts.	$ cts.	
											1															
											2	2nd Half Paid / 1st Half Paid	MAY	23	1950	10385 / 10386	1745	1498		1498	✓					
		147				2928	61			2946	3	2nd Half Paid / 1st Half Paid	MAY	23	1950	10385 / 10386	1745	39521 71		39521 71	✓					
		38792				77276	1766	488		79054	4	PAID IN FULL	MAY	11	1950	1549		398		[illegible]						
		N 20				398				398	5															
											6	2nd Half Paid / 1st Half Paid	MAY	23	1950	10385 / 10386	1745	1631		1631	✓					
		160				3188	74			3262	7															
											8	2nd Half Paid / 1st Half Paid	MAY	23	1950	10385 / 10386	1745	1426		1426	✓					
		140				2788	64			2852	9	2nd Half Paid / 1st Half Paid	MAY	23	1950	10385 / 10386	1745	612		612	✓					
		60				1196	28			1224	10															
											11															
											12															
											13															
											14															
											15															
SOLD FOR TAXES		N 48				956				956	16	PAID IN FULL	MAY	31	1950	10382		956								
											17															
											18															
SOLD FOR TAXES		N 74				1474				1474	19	PAID IN FULL	MAY	31	1950	10382		1474								
											20															
		H 147 / 13300 / 79441			#13	715704	11000			803704								1493 16		400438						

Assessment Roll and Tax List of Real Property in the ... of

IN WHOSE NAME ASSESSED	TO WHO
~~Taylor J. + Alice Jacobson~~	
~~Karl + Sandra Hickter~~	
Joseph + Martha Kreppel	
Edward + Susan Hickter	
Elmer + Georgeline Johnson	
John A. + Bride Johnson	
Merrill + Inez Kaden	
Wm. H. + Mary Goodwater	
Julius + Agnes Jorgenson	
~~Joseph + Ida Bajerski~~	
Wm. + Mary Goodwater	
Hugo + Hilda Burrell	
Hardy Lake Camp Assn.	
Hugo + Hilda Burrell	
Elmer + Vernon E. Oste	
Sidney O. + Eunice E. Oste	

1947 Tax List
Lot 1 Sec. 33. 133 29

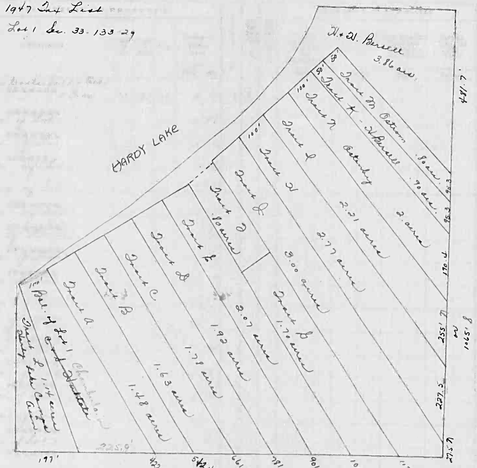
HARDY LAKE
Wm. Burrell 3.96 acre
Lot 4 of Lot 1 Sec. 33
Block 1 of Hardy Lake
Block 2
Block 3
Block 4
Block 5
Block 6
Block 7
Block 8
Block 9
Block 10
Block 11
Block 12
Block 13
Block 14
Block 15
Block 16
Block A
Block B
Block C
Block D
Block E
Block F
Block G
Block H
Block I
Block J
Block K
Block L
Block M
Block N
Block O
Block P
Block Q
Block R
Block S
Block T
Block U
Block V
Block W
Block X
Block Y
Block Z
1.48 acre
1.63 acre
1.32 acre
1.92 acre
3.07 acre
3.00 acre
2.77 acre
2.21 acre
2 acre
1.32 acre
1.48 acre
1.63

...ment Roll and Tax List of Real Property in the Union of Sylvan

	IN WHOSE NAME ASSESSED	TO WHOM TRANSFERRED	DESCRIPTION OF PROPERTY: SUBDIVISION	Sec. or Lot	Town. or Block	Rge.	Number of Acres of Land (Acres / 100ths)	No. School District	Indicate Homestead by ✓	Indicate Agricultural by ✓	TRUE AND FULL VALUATIONS: LAND Exclusive of Structures and Improvements	BUILDINGS and Other Structures	MACHINERY Permanently Attached to Real Estate	TOTAL True and Full Value	ASSESSED VALUATIONS: RURAL: Homestead Up to $4,000 20%	RURAL: Over $4,000 and Non-Homestead 33⅓%	ALL OTHER: Homestead Up to $4,000 25%	ALL OTHER: Over $4,000 and Non-Homestead 40%	MACHINERY Permanently Attached to Real Estate 33⅓%	TOTAL ASSESSED VALUE	Total Assessed Value as Equalized by the Board of Review	FINAL EQUALIZED VALUE
							Acres				Dollars	Dollars	Dollars	Dollars	Dollars	Dollars	Dollars	Dollars	Dollars	Dollars	Dollars	Dollars
	Mykel J. & Olga A. Ostrander		Lot 1 less heretofore sold & less																			
	Karl & Sandra Ostrander		NE¼ of NE¼ 3.96 ac.	33	132	29	2.19	13	✓													
	Joseph & Martha Kreppel (Court A)		1 NW¼ of NW¼ of Lot 1				1.48															
	(Court B)		2 SW¼ of NW¼ of Lot 1				1.63															
	Edward & Susan Hickman (Court C)		3 SE¼ of NE¼ of Lot 1				1.78															
	Elmer & Georgeline Johnson (Court D)		4 1.92 ac. of Lot 1				1.92															
	John A. & Freida Johnson (Court E)		5 2.07 ac. NW¼ of NW¼ of Lot 1				2.07															
	Merrill & Inez Kaser (Court F)		6 .8 ac. NW¼ of NW¼ of Lot 1				.80															
	Wm. H. & Mary Goodwater (Court G)		7 1.70 ac. SW¼ of NW¼ of Lot 1				1.70															
	Julius & Agnes Sporgason (Court H)		8 2.77 ac. SW¼ of NW¼ of Lot 1				2.77															
	~~Julius & Agnes Sporgason (Court I)~~		9 2.21 ac. of Lot 1				2.21															
	Wm. & Mary Goodwater (Court J)		10 3 ac. of Lot 1				3															
	Hugo & Hilda Burell (Court K)		11 NW¼ of SW¼ of Lot 1 (Court L)				90															
	Harley John Campbell, Inc. (Court L)		12 SW¼ of SW¼ of Lot 1				1.14															
	Hugo & Hilda Burell		13 SE¼ of SW¼ 3.86 ac. of Lot 1				3.86															
	Elmer & Vernon E. Ostrander (Court M)		14 2 acres of Lot 1				2															
	Hilding O. & Bernice E. Ostrom (Court N)		15 NE¼ of SE¼ 80 ac. of Lot 1				80															
			16 NW¼ of SE¼																			
			17 SW¼ of SE¼																			
			18 SE¼ of SE¼																			
			19																			
							80.05															

Cass County, Minnesota, for Taxes for the Year 1949.

VALUATIONS BY SCHOOL DISTRICTS AS CERTIFIED BY DEPARTMENT OF TAXATION

	SOLD FOR TAXES	District No. ..... Rate ..... Mills (Dollars)	District No. 1 Rate ..... Mills (Dollars)	District No. 13 Rate 44.21 Mills (Dollars)	District No. ..... Rate ..... Mills (Dollars)	District No. ..... Rate ..... Mills (Dollars)	District No. ..... Rate ..... Mills (Dollars)	Tax Including State Homestead Mills ($ cts.)	State Tax on Non-Homestead 4.8 Mills ($ cts.)	SPECIAL TAXES ($ cts.)	TOTAL TAXES ($ cts.)		PAID	WHEN PAID (Month Day Year)	Number of Receipt	March Settlement 1950 ($ cts.)	June Settlement 1950 ($ cts.)	Penalty ($ cts.)	November Settlement 1950 ($ cts.)	Penalty ($ cts.)	Collections to First Monday in January 1951 ($ cts.)	Penalty ($ cts.)	Delinquent as First Monday in January 1951 ($ cts.)	Total Delinquent Tax and Penalty ($ cts.)	REMARKS
1			67					1334	30		1364	1	PAID IN FULL	MAY 15 1950	7401		1364								
2			36					718	16		734	2	PAID IN FULL	MAY 24 1950	7658		734								
3			12					240	06		246	3	PAID IN FULL	MAY 24 1950	7658		246								
4			39					776	18		794	4	PAID IN FULL	MAY 24 1950	7659		794								
5	SOLD FOR TAXES		15					298	06		304	5	PAID IN FULL	OCT 27 1950	13224				304	10					
6			41					816	18		834	6	PAID IN FULL	MAY 17 1950	6231		834								
7			41					816	18		834	7	PAID IN FULL	MAY 11 1950	6055		834								
8	SOLD FOR TAXES		12					240	06		246	8											246		
9			63					1256	28		1284	9	PAID IN FULL	MAY 10 1950	6728		1284								
10			81					1614	38		1652	10	2nd Half Paid 1st Half Paid	OCT 20 1950 MAY 9 1950	13376 6740		826		826						
11	SOLD FOR TAXES		23					458	10		468	11											468		
12			12					240	06		246	12											246 + 271		
13	SOLD FOR TAXES		9					180	04		184	13											184		
14			62					1236	28		1264	14	2nd Half Paid 1st Half Paid	OCT 10 1950 MAY 31 1950	12619 10371		632		632						
15			17					338	08		346	15	PAID IN FULL	MAY 10 1950	5465		346								
16			12					240	06		246	16	PAID IN FULL	MAY 24 1950	7152		246								
17												17													
18												18													
19												19													
20												20													
			543		13	10800	246				11046						8196		1562				1144		

Form 3C(1) — Minnesota State Printing, Saint Paul

Roll and Tax List of real property in the 1947 Tax List of Cass County, Minnesota, for the year 1948

Sec. 28

Sec. 28 — Sec. 33 — Sec. 4

Part Lot 2 Sec. 33 - 133 - 29

N

S

Scale 1" - 200'

IN WHOSE NAME ASSESSED	ASSESSED VALUATIONS: Land	Improvements	Total	Personal Property	Total Assessed Value	Equalized Value
Mary M. Steen						
Willie A. & Rudy Byornstad						
Arnold Erickson						
Robert Carrie						
Olaf Bjornstad						
Herman Nelsonquist						
Olaf Bjornstad						
Clifford R. & Margaret E. Chase						
Laurence E. & Stella Rose						
James & Signe A. Anderson						
Shady Lake Camp Assn.						

Continued on next page

1H 46

	Sold for Taxes	Valuations by School Districts as Equalized by Department of Taxation: District No. / Rate ... Mills	Tax including State Homestead	State Tax on Non-Homestead 4.8 Mills	Special Taxes	Total Taxes		Paid	When Paid (Month Day Year)	Number of Receipt	March Settlement 1950	June Settlement 1950	Penalty	November Settlement 1950	Penalty	Collections to First Monday in January 1951	Penalty	Delinquent on First Monday in January 1951	Total Delinquent Tax and Penalty	Remarks
		Dollars	$ cts.	$ cts.	$ cts.	$ cts.					$ cts.	$ cts.	$ cts.	$ cts.	$ cts.	$ cts.	$ cts.	$ cts.	$ cts.	
1		75	2444	84		1528	1	2nd Half Paid / 1st Half Paid	OCT 31 1950 / MAY 31 1950	19624 / 10376		764		764						
2		24	876			876	2	PAID IN FULL	FEB 8 1950	1331	876									
3		4	80	02		82	3	PAID IN FULL	MAY 31 1950	11370		82								
4	SOLD FOR TAXES	4	80	02		82	4	PAID IN FULL	OCT 31 1950	13644				82	3					
5		9	180	04		184	5	PAID IN FULL	MAY 31 1950	11370		184								
6		21	418	10		428	6	PAID IN FULL	MAY 24 1950	7655		428								
7		8	160	04		164	7	PAID IN FULL	MAY 31 1950	11370		164								
8		6	120	02		122	8	PAID IN FULL	MAY 31 1950	11370		122								
9		4	80	02		82	9	PAID IN FULL	MAY 16 1950	7444		82								
10	SOLD FOR TAXES	4	80	02		82	10	PAID IN FULL	OCT 31 1950	14602				82	09					
11	SOLD FOR TAXES	6	120	02		122	11	PAID IN FULL	MAY 31 1950	11375		122								
12	SOLD FOR TAXES	60	1176	28		1224	12											1224	12	
13		4	80	02		82	13													
14		18	358	08		366	14											366		
15							15													
16							16													
17							17													
18							18													
19							19													
20							20													
		H 46 / 223 / 269	#13 5322	188		5424					876	1248		928				1612		

Assessment Roll and Tax List of Real Property in the Town of Sylvan,

	IN WHOSE NAME ASSESSED	TO WHOM TRANSFERRED	DESCRIPTION OF PROPERTY: SUBDIVISION	Sec. or Lot	Town or Block	Rng.	Number of Acres of Land: Acres	100ths	No. School District	Indicate Homestead by a ✓	Indicate Agricultural Tax by a ✓	TRUE AND FULL VALUATIONS: LAND Exclusive of Structures and Improvements	BUILDINGS and Other Structures	MACHINERY Permanently Attached to Real Estate	TOTAL True and Full Value	ASSESSED VALUATIONS: RURAL: Homestead Up to $4,000 20%	RURAL: Over $4,000 and Non-Homestead 33⅓%	ALL OTHER: Homestead Up to $4,000 25%	ALL OTHER: Over $4,000 and Non-Homestead 40%	MACHINERY Permanently Attached to Real Estate 33⅓%	TOTAL ASSESSED VALUE	Total Assessed Value as Equalized by the Board of Review	FINAL EQUALIZED VALUE
							Acres	100ths				Dollars	Dollars	Dollars	Dollars	Dollars	Dollars	Dollars	Dollars	Dollars	Dollars	Dollars	Dollars
1	Mary M. Steed	(Tract A)	15 acs. NW¼ of NW¼ of Lot 2	33	133	29	15		13	No													
2	Nellie A. & Ralph Bjornstad	(Tract B)	55 acs. of NW¼ of NW¼ of Lot 2				55		Jane														
3	Arnold Frei	(Tract C)	65 acs. of SW¼ of NW¼ of Lot 2				65			No													
	Sold to Clarence Anderson																						
4	Robert Carrie	(Tract D)	70 acs. of SE¼ of NW¼ of Lot 2				70																
5	Olaf Bjornstad	(Tract E)	75 acs. of Lot 2				75																
6	Vernard Holmquist	(Tract F)	70 acs. of NW¼ of NW¼ of Lot 2				70																
7	Olaf Bjornstad	(Tract G)	1 ac. of NW¼ of NW¼ of Lot 2				1	00															
		(Tract H)	75 acs. of SW¼ of NW¼ of Lot 2				75																
8	Clifford R. & Margaret E. Thomas	(Tract I)	70 acs. of SW¼ of NW¼ of Lot 2				70																
9	Laurence R. & Adelia Rosendahl	(Tract J)	70 acs. of Lot 2				70																
10	Dennis & Signe L. Anderson	(Tract K)	75 acs. of NW¼ of SW¼ of Lot 2				75																
11	Hardy Lake Camp Assn. Inc.	(Tract L)	70 acs. of NW¼ of SW¼ of Lot 2				70																
		(Tract M)	70 acs. of SW¼ of SW¼ of Lot 2				70																
12			Balance of NW¼ of SW¼ of Lot 2				5	35															
13																							
14			NE¼ of SE¼																				
15																							
16			NW¼ of SE¼																				
17																							
18			SW¼ of SE¼																				
19			SE¼ of SE¼																				
20																							

Continued on next page 11 55

Cass County, Minnesota, for Taxes for the Year 1949.

	SOLD FOR TAXES	VALUATIONS BY SCHOOL DISTRICTS AS EQUALIZED BY DEPARTMENT OF TAXATION: District No. / Rate ... Mills	District No. / Rate ... Mills	District No. 13 / Rate 34.1 Mills	District No. / Rate ... Mills	District No. / Rate ... Mills	District No. / Rate ... Mills	Tax including State Homestead Mills	State Tax on Non-Homestead 4.5 Mills	SPECIAL TAXES	TOTAL TAXES		PAID	WHEN PAID: Month Day Year	Number of Receipt	March Settlement 1950	June Settlement 1950	Penalty	November Settlement 1950	Penalty	Collections to First Monday in January 1951	Penalty	Delinquent on First Monday in January 1951	Total Delinquent Tax and Penalty	REMARKS
		Dollars	Dollars	Dollars	Dollars	Dollars	Dollars	$ cts.	$ cts.	$ cts.	$ cts.					$ cts.	$ cts.	$ cts.	$ cts.	$ cts.	$ cts.	$ cts.	$ cts.	$ cts.	
1				75				444	34		528	1	2nd Half Paid 1st Half Paid	OCT 31 1950 OCT 31 1950	14021 10376		7.64		7.64						
2				24				870			876	2	PAID IN FULL	FEB 8 1950	1331	8.76									
3				4				80	02		82	3	PAID IN FULL	MAY 31 1950	11370		82								
4	SOLD FOR TAXES			4				80	02		82	4	PAID IN FULL	OCT 31 1950	13649				82	3					
5				9				180	04		184	5	PAID IN FULL	MAY 31 1950	11370		1.84								
6				21				418	10		428	6	PAID IN FULL	MAY 24 1950	7655		4.28								
7				8				160	04		164	7	PAID IN FULL	MAY 31 1950	11370		1.64								
8				6				120	02		122	8	PAID IN FULL	MAY 31 1950	11370		1.22								
9				4				80	02		82	9	PAID IN FULL	MAY 6 1950	7414		.82								
10	SOLD FOR TAXES			4				80	02		82	10	PAID IN FULL	OCT 31 1950	14602				82	09					
11	SOLD FOR TAXES			6				120	02		122	11	PAID IN FULL	MAY 31 1950	8375		1.22								
12	SOLD FOR TAXES			60				1196	28		1224	12											12.24		
13				4				80	02		82	13											.82		
14				18				358	08		366	14											3.66		
15												15													
16												16													
17												17													
18												18													
19												19													
20												20													
			4	94 22 261			113	5322	102		5424					8.76	12.42		9.28				12.22		

Assessment Roll and Tax List of Real Property in the Town of Sylvan, Cass County, Minnesota, for Taxes for the Year 1949.

In Whose Name Assessed	To Whom Transferred	Description of Property: Subdivision	Sec. or Lot	Town or Block	R.	Number of Acres of Land (Acres)	(100ths)	No. School District	Indicate Homestead Yes or No	Indicate Agricultural Yes or No	True and Full Valuations: Land (Exclusive of Structures and Improvements)	Buildings and Other Structures	Machinery Permanently Attached to Real Estate	Total True and Full Value	Assessed Valuations: Rural Homestead Up to $2,000 20%	Rural Over $1,000 and Non-Homestead 33⅓%	All Other Homestead Up to $1,000 25%	All Other Over $1,000 and Non-Homestead 40%	All Other Machinery Permanently Attached to Real Estate 33⅓%	Total Assessed Value	Total Assessed Value as Equalized by the Board of Review	Final Equalized Value
						Acres	100ths				Dollars	Dollars	Dollars	Dollars	Dollars	Dollars	Dollars	Dollars	Dollars	Dollars	Dollars	Dollars
		1 NE¼ of NE¼	33	133	29			13														
		2 NW¼ of NE¼																				
Hardy Lake Camp Assn., Inc		Lot 6 less 278'x 378'x 246.7'x 464.7'x 3 S-W¼ of NE¼ Lot 3				39	18				To be exempt											
Ole Peterson		3 S-W¼ of NE¼ Lot 2				35	15		Yes													
A. J. Stark		Part of Lot 10 N of Hardy Lake Road & S of R. Line of Lot 10				1	90															
Ole Peterson		8 NE¼ of NW¼				40																
		7 N-W¼ of NW¼ Lot 3				39	75															
John C. Ferrel		278'x 378'x 246.7'x 464.7' of lot 6 S-W¼ of NW¼ less 38' Hy. easement				2	40		No													
Ole Peterson		8 S-W¼ of NW¼ Lot 5				56	30		Yes													
Gordon K. Rasmussen		10 S. 2 acs. of 4 acs. in SE Cor of Lot 9				2	00															
Algot Bude Peterson		11 NE¼ of SW¼ Lot 4 less 4 ac.				35	70		No													
Morris D. Rasmussen		12 N-W¼ of NW¼ N. 2 acs. in SE Cor. of Lot 9				2	00															
Gordon K. Rasmussen		13 S-W¼ of NW¼ S. 4 acs. in NE Cor. Lot 10 less 1 ac.				4	00		Yes													
A. J. Ethel Stark		Lot 10 less S-W¼ of NW¼ & less 4 acs. in NE Cor				20																
L. D. Rasmussen		15 Lot in NE Cor. of Lot 10							No													
G. K. Rasmussen		16 NE¼ of SE¼ Lot 8				17	95		Yes													
~~Ole Peterson~~ Adolph Stark		17 NW¼ of SE¼				40																
Gordon Rasmussen		18 S-W¼ of SE¼ Lot 11				26	50															
		19 N-W¼ of SE¼ Lot 12				16	25															
Lewis J. Miller		20 Approx. 12 acs. of Lot 10				12			No													
						293	15															

Valuations by School Districts as Equalized by Department of Taxation

No.	District No. / Rate Mills	Sold for Taxes	District No. / Rate Mills	District No. / Rate Mills	District No. / Rate Mills	District No. / Rate Mills	District No. / Rate Mills	Tax including State Homestead Mills 4.8 Mills	State Tax on Non-Homestead	Special Taxes	Total Taxes		Paid	When Paid (Month Day Year)	Number of Receipt	March Settlement 1930	June Settlement 1930	Penalty	November Settlement 1930	Penalty	Collections to First Monday in January 1931	Penalty	Delinquent on First Monday in January 1931	Total Delinquent Tax and Penalty	Remarks
	Dollars	Dollars	Dollars	Dollars	Dollars	Dollars	Dollars	$ cts.	$ cts.	$ cts.	$ cts.					$ cts.	$ cts.	$ cts.	$ cts.	$ cts.	$ cts.	$ cts.	$ cts.	$ cts.	
1												1													
2												2													
3												3													
4	FOR TAXES		N 43					856			856	4	2nd Half Paid	SEP 13 1950	12181								856	942	
5			N 3					40			40		1st Half Paid	APR 27 1950	5352		20		20						
6	OLD FOR TAXES		N 56					1116			1116	6											1116	1228	
7			N 69					1374			1374	7											1374	1511	
8			49					976	22		998	8	PAID IN FULL	MAY 6 1950	5343		998								
9			N 354					7052			7052	9											7052	7757	
10	OLD FOR TAXES		N 7					140			140	10	PAID IN FULL	SEP 13 1950	12152				140	04					
11	PAID FOR TAXES		83					1654	38		1692	11	PAID IN FULL	OCT 3 1950	12489				1692	42					
12			10					200	04		204	12	PAID IN FULL	MAY 31 1950	10372		204								
13	OLD FOR TAXES		N 14					278			278	13	PAID IN FULL	SEP 13 1950	12187				278	08					
													2nd Half Paid	SEP 13 1950	12187										
14			N 32					631			631	14	1st Half Paid	APR 27 1950	5352		319		319						
15	OLD FOR TAXES		6					120	02		122	15	PAID IN FULL	SEP 13 1950	12182				122	04					
16	OLD FOR TAXES		N 39					776			776	16	PAID IN FULL	SEP 13 1950	12182				776	23					
17	OLD FOR TAXES		N 24					478			478	17	PAID IN FULL	APR 27 1950	5037		478								
													Delinq. Int.	OCT 31 1950	14771				607						
18	OLD FOR TAXES		N 35					698			698	18	Part Paid	SEP 13 1950	12184										
													Interest Paid	OCT 31 1950	14771										
19			N 26					518			518	19	Part Paid	SEP 13 1950											
20			28					558	12		570	20	PAID IN FULL	MAY 23 1950	7025		570								
			# 701			#13		17472	78		17550												10397		
			176																						
			877																						

Sylvan Beach & Hillside Addn. to Sylvan

Sylvan Beach North Sylvan Beach

Carlyna's Sylvan

133-29

132-29

133-30

Assessment Roll and Tax List of Real Property in the Lawrence of Sylvan,

Cass County, Minnesota, for Taxes for the Year 1949.

	IN WHOSE NAME ASSESSED	TO WHOM TRANSFERRED	DESCRIPTION OF PROPERTY: SUBDIVISION	Sec. or Lot	Town or Block	Rng.	Number of Acres of Land: Acres	100ths	No. School District	Indicates Homestead Tax or No	Indicates Non-Homestead Tax or No	TRUE AND FULL VALUATIONS: LAND Exclusive of Structures and Improvements (Dollars)	BUILDINGS and Other Structures (Dollars)	MACHINERY Permanently Attached to Real Estate (Dollars)	TOTAL True and Full Value (Dollars)	ASSESSED VALUATIONS: RURAL: Homestead Up to $4,000 20% (Dollars)	RURAL: Over $4,000 and Non-Homestead 33⅓% (Dollars)	ALL OTHER: Homestead Up to $4,000 25% (Dollars)	ALL OTHER: Over $4,000 and Non-Homestead 40% (Dollars)	MACHINERY Permanently Attached to Real Estate 33⅓% (Dollars)	TOTAL ASSESSED VALUE (Dollars)	Total Assessed Value as Equalized by Board of Review (Dollars)	FINAL EQUALIZED VALUE (Dollars)
1			NE¼ of NE¼		133	3			1														
2			NW¼ of NE¼																				
3			SW¼ of NE¼																				
4			SE¼ of NE¼																				
5	Alvin O Johnson Vs, Adolph Olsen ½, John Olsen ½, Sylvan A Lawrence Vs, Clarence B Lawrence Vs		Lot 1				55.56		2														
6			NE¼ of NW¼																				
7			NW¼ of NW¼																				
8			SW¼ of NW¼																				
9			SE¼ of NW¼																				
10																							
11			NE¼ of SW¼																				
12			NW¼ of SW¼																				
13			SW¼ of SW¼																				
14			SE¼ of SW¼																				
15																							
16			NE¼ of SE¼																				
17			NW¼ of SE¼																				
18			SW¼ of SE¼																				
19			SE¼ of SE¼																				
20																							
							55	56															

Cass County, Minnesota, for Taxes for the Year 1949.

	SOLD FOR TAXES	VALUATIONS BY SCHOOL DISTRICTS AS EQUALIZED BY BOARD OF TAX REVIEW: District No. / Rate ... Mills (Dollars)	District No. / Rate ... Mills (Dollars)	District No. / Rate ... Mills (Dollars)	District No. / Rate ... Mills (Dollars)	District No. / Rate ... Mills (Dollars)	District No. / Rate ... Mills (Dollars)	Tax including State Homestead ... Mills ($ cts.)	State Tax on Non-Homestead ... Mills ($ cts.)	SPECIAL TAXES ($ cts.)	TOTAL TAXES ($ cts.)		PAID	WHEN PAID (Month Day Year)	Number of Receipt	March Settlement 1950 ($ cts.)	June Settlement 1950 ($ cts.)	Penalty (% cts.)	November Settlement 1950 ($ cts.)	Penalty ($ cts.)	Collections to First Monday in January 1951 ($ cts.)	Penalty ($ cts.)	Delinquent on First Monday in January 1951 ($ cts.)	Total Delinquent Tax and Penalty ($ cts.)	REMARKS
1												1												
2												2												
3												3												
4												4												
5	PAID FOR TAXES		67					15.06	30		15.36	5										15.36	4.86	90
6												6												
7												7												
8												8												
9												9												
10												10												
11												11												
12												12												
13												13												
14												14												
15												15												
16												16												
17												17												
18												18												
19												19												
20												20												
			67				#1	15.06	30		15.36											15.36		

Sylvan Beach
Added & Allocated Lots
Sylvan Beach
North Sylvan Lake
Carlyon's Syl

Assessment Roll and Tax List of Real Property in the Town of Sylvan, Cass County, Minnesota, for Taxes for the Year 1949.

	In Whose Name Assessed	To Whom Transferred	Description of Property: Subdivision	Sec. or Lot	Town or Block	Rng.	Number of Acres of Land: Acres	10ths	Sch. School District	Inclusive Homestead Tax Yes No	Inclusive Additional Tax Yes No	True and Full Valuations: Land Exclusive of Structures and Improvements (Dollars)	Buildings and Other Structures (Dollars)	Machinery Permanently Attached to Real Estate (Dollars)	Total True and Full Value (Dollars)	Assessed Valuations, Rural: Homestead Up to $4,000 20% (Dollars)	Rural: Over $4,000 and Non-Homestead 33⅓% (Dollars)	All Other: Homestead Up to $4,000 25% (Dollars)	All Other: Over $4,000 and Non-Homestead 40% (Dollars)	All Other: Machinery Permanently Attached to Real Estate 33⅓% (Dollars)	Total Assessed Value (Dollars)	Total Assessed Value as Equalized by the Board of Review (Dollars)	Final Equalized Value (Dollars)
1	State of Minnesota		~~N½ of NE¼~~ Lot 1	2	133	30			1														
2	State of Minnesota		~~NW¼ of NE¼~~ Lot 2																				
3	State of Minnesota		SW¼ of NE¼																				
4	State of Minnesota		SE¼ of NE¼																				
5																							
6	State of Minnesota		~~NE¼ of NW¼~~ Lot 3																				
7	State of Minnesota		~~NW¼ of NW¼~~ Lot 4																				
8	State of Minnesota		SW¼ of NW¼																				
9	State of Minnesota		SE¼ of NW¼																				
10																							
11	Tom P. Robertson		~~NE¼ of SW¼~~ Lot 6				34			No													
12	"		NW¼ of SW¼				40																
13	"		~~SW¼ of SW¼~~ Lot 5 less 1 ac.				41	25															
14	"		SE¼ of SW¼																				
15	Tom R. & Susan E. Fisher		1 ac. of Lot 5				1																
16	Elmer E. Erickson		~~NE¼ of SE¼~~ Lot 8	less Sylvan Shelter Area			35	60															
17	"		~~NW¼ of SE¼~~ Lot 7				47																
18			SW¼ of SE¼																				
19			SE¼ of SE¼																				
20																							
							355																

	Sold for Taxes	Valuations by School Districts as Equalized by Department of Taxation: District No. 1 Rate 22.5 Mills		District No. 3 Rate 24.5 Mills		District No. 4 Rate ..... Mills		District No. ..... Rate ..... Mills		Tax including State Homestead Rate ..... Mills	State Tax on Non-Homestead Rate 5.8 Mills	Special Taxes	Total Taxes		Paid	When Paid: Month	Day	Year	Number of Receipt	March Settlement 1950	June Settlement 1950	Penalty	November Settlement 1950	Penalty	Collections to First Monday in January 1951	Penalty	Delinquent on First Monday in January 1951	Total Delinquent Tax and Penalty	Remarks
		Dollars	Dollars	Dollars	Dollars	Dollars	Dollars	Dollars	Dollars	$ cts.	$ cts.	$ cts.	$ cts.							$ cts.	$ cts.	$ cts.	$ cts.	$ cts.	$ cts.	$ cts.	$ cts.	$ cts.	$ cts.	
1														1																
2														2																
3														3																
4														4																
5														5																
6														6																
7														7																
8														8																
9														9																
10														10																
11			353							7440	162		8102	11	2nd Half Paid	OCT 31	1950	13987		4057		4057							
															1st Half Paid	MAY 13	1950	6793											
12			80							1800	36		1836	12	2nd Half Paid	OCT 31	1950	13988		918		918							
															1st Half Paid	MAY 13	1950	6795											
13			88							1980	40		2020	13	2nd Half Paid	OCT 31	1950	13989		1010		1010							
															1st Half Paid	MAY 13	1950	6795											
14														14																
15			49							1102	22		1124	15	2nd Half Paid	OCT 31	1950	13990		562		562							
															1st Half Paid	MAY 31	1950	6379											
16			47							1058	22		1080	16														1080	
17			49							1102	22		1124	17														1124	
18														18																
19														19																
20														20																
			666						1	14982	304		15286								6541		6541					2204		

Assessment Roll and Tax List of Real Property in the Town of Sylvan

Form 5CD

	IN WHOSE NAME ASSESSED	TO WHOM TRANSFERRED	DESCRIPTION OF PROPERTY: SUBDIVISION	Sec. or Lot	Town or Block	Rng.	Number of Acres of Land: Acres	100ths	No. School District	Indicate Homestead Tax No.	Indicate Agricultural Tax No.	TRUE AND FULL VALUATIONS: LAND Exclusive of Structures and Improvements	BUILDINGS and Other Structures	MACHINERY Permanently Attached to Real Estate	TOTAL True and Full Value	ASSESSED VALUATIONS: RURAL: Homestead Up to $4,000 20%	Over $4,000 and Non-Homestead 33 1/3%	ALL OTHER: Homestead Up to $4,000 25%	Over $4,000 and Non-Homestead 40%	MACHINERY Permanently Attached to Real Estate 33 1/3%	TOTAL ASSESSED VALUE	Total Assessed Value as Equalized by the Board of Review	FINAL EQUALIZED VALUE
							Acres	100ths				Dollars	Dollars	Dollars	Dollars	Dollars	Dollars	Dollars	Dollars	Dollars	Dollars	Dollars	Dollars
1	Orville D. + Rose M. Ruckdeschel		SE¼ of NE¼ Lot 1	3	133	34	38.84		1	Yes													
2	" " "		NW¼ of NE¼ Lot 2				38.50		"														
3	State of Minnesota		SW¼ of NE¼																				
4	State of Minnesota		SE¼ of NE¼																				
5																							
6	Orville D. + Ruth R. Ruckdeschel		NE¼ of NW¼ Lot 3				38.14		"														
7	" " "		NW¼ of NW¼ Lot 4				37.78		"														
8	" " "		SW¼ of NW¼				40		"														
9	" " "		SE¼ of NW¼				40		"														
10																							
11	Frank Swanson		NE¼ of SW¼				40		70														
12	" "		NW¼ of SW¼				40		"														
13	Leslie E. + Rose M. Petty		SW¼ of SW¼				40		Yes														
14	" "		SE¼ of SW¼				40		"														
15																							
16	State of Minnesota		NE¼ of SE¼																				
17	State of Minnesota		NW¼ of SE¼																				
18	State of Minnesota		SW¼ of SE¼																				
19	State of Minnesota		SE¼ of SE¼																				
20																							
							398.26																

Cass County, Minnesota, for Taxes for the Year 1949.

	SOLD FOR TAXES	VACATIONS BY SCHOOL DISTRICTS AS RECAPTURED BY DEPARTMENT OF TAXATION: District No. / Rate ... Mills	District No. / Rate ... Mills	District No. / Rate ... Mills	District No. / Rate ... Mills	District No. / Rate ... Mills	Tax including State Homestead: $ cts.	State Tax on Non-Homestead 6.8 Mills: $ cts.	SPECIAL TAXES: $ cts.	TOTAL TAXES: $ cts.		PAID	WHEN PAID: Month Day Year	Number of Receipt	March Settlement 1950: $ cts.	June Settlement 1950: $ cts.	Penalty: $ cts.	November Settlement 1950: $ cts.	Penalty: $ cts.	Collections to First Monday in January 1951: $ cts.	Penalty: $ cts.	Delinquent on First Monday in January 1951: $ cts.	Total Delinquent Tax and Penalty: $ cts.	REMARKS
		Dollars	Dollars	Dollars	Dollars	Dollars																		
1		N 46					10.34			10.34	1/1	PAID IN FULL	OCT 31 1950	14023				10.34	69					
2		N 42					9.44			9.44	1/2	PAID IN FULL	OCT 31 1950	14023				9.44						
3																								
4																								
5																								
6		N 61					13.72			13.72	1/6	PAID IN FULL	OCT 31 1950	14023				13.72						
7		N 43					9.68			9.68	1/7	PAID IN FULL	OCT 31 1950	14023				9.68						
8		N 97					21.82			21.82	1/8	PAID IN FULL	OCT 31 1950	14023				21.82	79					
9		N 40					9.00			9.00	1/9	PAID IN FULL	OCT 31 1950	14023				9.00						
10																								
11	SOLD FOR TAXES	70					15.74	32		16.06												16.06		
12	SOLD FOR TAXES	97					21.82	44		22.26		2nd Half Paid	OCT 31 1950	14725								22.26		
13		N 100					22.50			22.50	1/13	1st Half Paid	MAY 31 1950	9351		11.25		11.25						
14		N 24					5.40			5.40		2nd Half Paid	OCT 31 1950	14725										
												1st Half Paid	MAY 31 1950	9351		2.70		2.70						
15																								
16																								
17																								
18																								
19																								
20																								
		H 463 167 620				$1	139.46	76		140.22						13.95		81.95				38.32		

Assessment Roll and Tax List of Real Property in the Town of Sylvan

Cass County, Minnesota, for Taxes for the Year 1949.

Form 500 — Willis-Eve Report, Brainerd

In Whose Name Assessed	To Whom Transferred	Description of Property: Subdivision	Sec. or Lot	Town or Block	Rng.	Number of Acres of Land: Acres	100ths	No. School District	Inferior Buildings Erected Prior to No.	Inferior Improvements Made Prior to No.	True and Full Valuations: Land (Exclusive of Structures and Improvements) Dollars	Buildings and Other Structures Dollars	Machinery Permanently Attached to Real Estate Dollars	Total True and Full Value Dollars	Assessed Valuations: Rural: Homestead Up to $4,000 20% Dollars	Rural: Over $4,000 and Non-Homestead 33⅓% Dollars	All Other: Homestead Up to $4,000 25% Dollars	All Other: Over $4,000 and Non-Homestead 40% Dollars	Machinery Permanently Attached to Real Estate 33⅓% Dollars	Total Assessed Value	Total Assessed Value as Equalized by the Board of Review Dollars	Final Equalized Value Dollars
Allen + Ethel Rogers		N½ of N½ Lot 1	4	123	30	37	60	1	Yes													
Harold A. Dorsey		NW¼ of NE¼ Lot 2				37	59		No													
Allen + Ethel Rogers		SW¼ of NE¼				40			Yes													
		SE¼ of NE¼				40																
~~Thos L + Mae L Horn~~		S 115' of N 531' of Lot 4				1	70		No													
Harold A. Dorsey		NE¼ of NW¼ Lot 3 + lake				37	58					200	cabin added									
Rufford D. + Lila A. Patton		Lot 4 + lake S. 236' of N. 531' 71-100'				1	260					50	Dobell cabin added									
Donald R. Dorsey		Lot 5 + lake S SW¼ of NW¼ 660'				18	50															
Harold A. Dorsey		SE¼ of NW¼				40																
Allen A. Dorsey		S 660' of Lot 5				20																
Allen E. + Ethel E. Rogers		NE¼ of SW¼				40			Yes													
" "		NW¼ of SW¼				40																
Harold A. Dorsey		SW¼ of SW¼				40			No													
Allen E. + Ethel E. Rogers		SE¼ of SW¼				40			Yes													
~~Dan Dorsey Dairy Coop~~ Leslie Est Rose	M. Pietz	NE¼ of SE¼				40																
Allen + Ethel Rogers		NW¼ of SE¼				40																
Allen E. + Ethel E. Rogers		SW¼ of SE¼				40																
~~Dan Dorsey Dairy Coop~~ Leslie Est Rose	M. Pietz	SE¼ of SE¼				40																
Percy L. McClay		S 115' of N 415' of Lot 4				1	70		No													
W. R. McClure		N½ of Lot 4				64	27															

Sold for Taxes	Valuations by School Districts as Equalized by Department of Taxation: District No. 1 Rate ... Mills	District No. 2 Rate ... Mills	District No. 3 Rate ... Mills	District No. 4 Rate ... Mills	District No. ... Rate ... Mills	Tax Including State Homestead Mills	State Tax on Non-Homestead 4.28 Mills	Special Taxes	Total Taxes		Paid	When Paid (Month Day Year)	Number of Receipt	March Settlement 1950	June Settlement 1950	Penalty	November Settlement 1950	Penalty	Collections to First Monday in January 1951	Penalty	Delinquent on First Monday in January 1951	Total Delinquent Tax and Penalty	Remarks
	Dollars	Dollars	Dollars	Dollars	Dollars	$ cts.	$ cts.	$ cts.	$ cts.					$ cts.	$ cts.	$ cts.	$ cts.	$ cts.	$ cts.	$ cts.	$ cts.	$ cts.	
	N 52					11 70			11 70	1	2nd Half Paid 1st Half Paid	OCT 3 1 1950 MAY 3 1 1950	14826 9347		5 85		5 85						
2	74					16 64	34		16 98	2											16 98	1868	
3	N 48					10 80			10 80	3	PAID IN FULL	OCT 3 1 1950	14427				10 80	35					
4	N 57					12 82			12 82	4	Balance Paid	JUL 1 7 1950	14722								12 82	1410	
5	71					15 96	32		16 28		Part Paid	MAY 8 1950	5 583		14 00		2 28						Bal. due Pd 2 28
6	74					16 64	34		16 98	6	2nd Half Paid 1st Half Paid	JUL 6 1950 MAY 1 0 1950	14942 5463		8 95		8 95				16 98	1865	
7	78					17 54	36		17 90	7	2nd Half Paid 1st Half Paid	JUL 6 1950 MAY 1 0 1950	14942 5463		8 95		8 95						
8	42					9 44	20		9 64	8	2nd Half Paid 1st Half Paid	JUL 6 1950 MAY 1 0 1950	14942 5463		4 82		4 82						
9	80					18 00	36		18 36	9											18 36	2020	
10	120					26 98	54		27 52	10	2nd Half Paid 1st Half Paid	OCT 2 4 1950 MAY 1 0 1950	15337 5462		13 76		13 76						
11	N 32					7 20			7 20	11	2nd Half Paid	OCT 3 1 1950	14826								7 20	792	
12	N 32					7 20			7 20	12	1st Half Paid	MAY 3 1 1950	9347		3 60		3 60						
13	80					18 00	36		18 36	13	2nd Half Paid	OCT 3 1 1950	14826								18 36		
14	N 120					26 98			26 98	14	1st Half Paid	MAY 3 1 1950	9347		13 49		13 49						
15										15													
16	N 40					9 00			9 00	16	2nd Half Paid 1st Half Paid	OCT 3 1 1950 MAY 3 1 1950	14725 9351		4 50		4 50						
17	N 44					9 90			9 90	17	2nd Half Paid 1st Half Paid	OCT 3 1 1950 MAY 3 1 1950	14826 9347		4 95		4 95						
18	N 66					14 84			14 84	18	2nd Half Paid 1st Half Paid	OCT 3 1 1950 MAY 3 1 1950	14826 9347		7 42		7 42						
19	N 76					17 10			17 10	19	2nd Half Paid 1st Half Paid	OCT 3 1 1950 MAY 3 1 1950	14725 9351		8 55		8 55						
20	61 N 567 628 1247				#1	28 46	3 10		21 36	20	PAID IN FULL	MAY 1 0 1950	5467		14 00								
															123 89		88 89				92 67		

Sylvan Beach & Aitkin & Aitkin to Sylvan
Sylvan Beach North Sylvan
Oct-June to Sylvan

Form 5CD

IN WHOSE NAME ASSESSED	TO WHOM TRANSFERRED	DESCRIPTION			
Lopez of Sylvan, Mary Dunmire - Pellegr of Pellegr		315 x 350 of	1 NE 2 NW		
Harriet B. Deering		Lot 2 N of	3 SW 4 SE		
R. D. Patton		all E of lines (Bldg Lot 3) Sec			
Harriet B. Deering			6 NE 7 NW		
"			8 SW 9 SE		
R. D. Patton		that part of goods line by			
Sec State Bank, Pellegr			11 NE¼ of SW¼	40	
Paul O. Berglund			12 NW¼ of SW¼	40	
N. W. Paper Co.			13 SW¼ of SW¼	40	
Sec State Bank, Pellegr			14 SE¼ of SW¼	40	
Helen A. Parsons		E 200' of that part of Lot 1 lying N of E & W quarter line		3.05	
Ralph A. & Cora A. Cole		Lot 1 less that part lying N of E & W quarter line	16 NE¼ of SE¼ 17 NW¼ of SE¼	40	Yes
"			18 SW¼ of SE¼	40	"
"			19 SE¼ of SE¼	40	"
Bonnie R. Drewer		Part of Lot 1, N of line parallel to W¼ line 466' N + 200' N of E line of lot			No
				519.35	
Edwin J. Deering		Part of Lot 2		75	

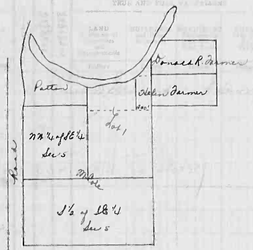

Lot 1 Sec. 5 133-30

ASSESSED VALUATIONS

ALL OTHER: Homestead to $4,000 25%	ALL OTHER: Over $4,000 and Non-Homestead 40%	MACHINERY: Permanently Attached to Real Estate 33⅓%	TOTAL ASSESSED VALUE	Total Assessed Value as Equalized by the Board of Review	FINAL EQUALIZED VALUE
Dollars	Dollars	Dollars	Dollars	Dollars	Dollars

	SOLD FOR TAXES	VALUATIONS BY SCHOOL DISTRICTS AS EQUALIZED BY DEPARTMENT OF TAXATION: District No. ... Rate ... Mills	District No. 1 Rate 24.4 Mills	District No. 3 Rate ... Mills	District No. ... Rate ... Mills	District No. ... Rate ... Mills	District No. ... Rate ... Mills	Tax Including State Homestead ... Mills	State Tax on Non-Homestead 4.28 Mills	SPECIAL TAXES	TOTAL TAXES		PAID	WHEN PAID	Number of Receipt	March Settlement 1950	June Settlement 1950	Penalty	November Settlement 1950	Penalty	Collections to First Monday in January 1951	Penalty	Delinquent on First Monday in January 1951	Total Delinquent Tax and Penalty	REMARKS
			Dollars	Dollars	Dollars	Dollars	Dollars	$ cts.	$ cts.	$ cts.	$ cts.			Month Day Year		$ cts.	$ cts.	$ cts.	$ cts.	$ cts.	$ cts.	$ cts.	$ cts.	$ cts.		
1												1														
2												2														
3	SOLD FOR TAXES		5					1.12	.02		1.14	3	PAID IN FULL	MAY 31 1950	7625		1.14									
4												4														
5			75	Abate # 4183				16.86	.34		17.20	5	PAID IN FULL	MAY 31 1950	10383		17.20									
6			107					24.06	.50		24.56	6	PAID IN FULL	MAY 11 1950												
7			83					18.66	.38		19.04	7	PAID IN FULL	MAY 11 1950	7548		93.40									
8			87					19.56	.40		19.96	8	PAID IN FULL	MAY 11 1950												
9			130					29.24	.60		29.84	9	PAID IN FULL	MAY 11 1950												
10			20					4.58	.10		4.68	10	PAID IN FULL	MAY 10 1950	10383		4.60									
11	SOLD FOR TAXES		70					15.74	.32		16.06	11													16.06	
12			107					24.06	.50		24.56	12	PAID IN FULL	MAY 20 1950	7016		24.56									
13			120					26.98	.54		27.52	13	PAID IN FULL	MAY 22 1950	6658		27.52									
14			60					13.50	.28		13.78	14													13.78	
15	SOLD FOR TAXES		14					3.14	.06		3.20	15	PAID IN FULL	MAY 18 1950	5761		3.20									
16			2 48					10.80			10.80	16	1st Half Paid	MAY 11 1950 / SEP 28 1950	12235 / 12335		5.40		5.40							
17			2 45					10.12			10.12	17	1st Half Paid	MAY 11 1950 / SEP 28 1950	12335 / 12335		5.06		5.06							
18			2 75					16.86			16.86	18	1st Half Paid	MAY 11 1950 / SEP 28 1950	12335 / 12335		8.43		8.43							
19			2 48					10.80			10.80	19	1st Half Paid	MAY 11 1950 / SEP 28 1950	12335 / 12335		5.40		5.40							
20			20					4.50	.10		4.60	20	1st Half Paid / 2nd Half Paid	JUL 6 1950	11602		2.30		2.30							
		H	316 / 598 / 1114				#1	250.50	4.14		254.64		1st Half Paid	May 16 1950	5463		127.32		127.32						298.4	

Assessment Roll and Tax List of Real Property in the Town of Sylvan

Cass County, Minnesota, for Taxes for the Year 1949.

Form 5CD

	In Whose Name Assessed	To Whom Transferred	Description of Property: Subdivision	Sec. or Lot	Town. or Block	Rng.	Number of Acres of Land: Acres	100ths	No. School District	Indicate Homestead Tax by Yes or No	Indicate Non-Homestead Tax by Yes or No	True and Full Valuations: Land (Exclusive of Structures and Improvements) Dollars	Buildings and Other Structures Dollars	Machinery Permanently Attached to Real Estate Dollars	Total True and Full Value Dollars	Assessed Valuations: Rural: Homestead Up to $4,000 20% Dollars	Rural: Over $4,000 and Non-Homestead 33⅓% Dollars	All Other: Homestead Up to $4,000 25% Dollars	All Other: Over $4,000 and Non-Homestead 40% Dollars	Machinery Permanently Attached to Real Estate 33⅓% Dollars	Total Assessed Value	Total Assessed Value as Equalized by the Board of Review Dollars	Final Equalized Value Dollars
1	Town of Sylvan, Mong Estimate - Village of Pillager		245' x 350' of Lot 2 NE¼ of NE¼	5	138	30			1			Picnic Grounds - Exempt											
2																							
3	Pierrot & Dorsey		Lot 2 N. of D.R.R. #1 SE¼ of NE¼				1	50		No													
4	R. D. Patton		all E. of road of SW¼ of NE¼ (Orig. Lot 3) less picnic grounds				21	65															
5	Merrit B. Dorsey		NE¼ of NW¼ Lot 3				46	10															
6			NW¼ of NW¼ Lot 4				36	25															
7			SW¼ of NW¼				40																
8			SE¼ of NW¼				40																
9	R. D. Patton		that part of Lot 1 lying N. of E. & parallel line right E. see Dorsey				10	70															
10	See State Bank, Pillager		NE¼ of SW¼				40																
11	Paul O. Berglund		NW¼ of SW¼				40																
12	M. & Paper Co.		SW¼ of SW¼				40																
13	See State Bank, Pillager		SE¼ of SW¼				40																
14	Helen A. Farmer		E. 200' of that part of Lot 1 lying N. of E. & parallel line				3	05															
15	Ralph A. & Cora A. Cole		Lot 1 less that part lying N. of E. & parallel line NE¼ of SE¼				40			Yes													
16			NW¼ of SE¼				40																
17			SW¼ of SE¼				40																
18			SE¼ of SE¼				40																
19	Donald R. Dorsey		that part of Lot 1 N. of line parallel to N. & E. line 660' N. & 200' W. of E. line of Lot				519	35		No													
20	Edward J. Dorsey		Part of Lot 2					75															

Valuations by School Districts as Equalized by Department of Taxation

	Sold for Taxes	District No. 1 Rate ... Mills	District No. 2 Rate 24.4 Mills	District No. 3 Rate ... Mills	District No. ... Rate ... Mills	District No. ... Rate ... Mills	District No. ... Rate ... Mills	Tax including State Homestead Mills	State Tax on Non-Homestead 4.2 Mills	Special Taxes	Total Taxes	Paid	When Paid Month Day Year	Number of Receipt	March Settlement 1950	June Settlement 1950	Penalty	November Settlement 1950	Penalty	Collections to First Monday in January 1951	Penalty	Delinquent on First Monday in January 1951	Total Delinquent Tax and Penalty	Remarks
		Dollars	Dollars	Dollars	Dollars	Dollars	Dollars	$ cts.	$ cts.	$ cts.	$ cts.				$ cts.	$ cts.	$ cts.	$ cts.	$ cts.	$ cts.	$ cts.	$ cts.	$ cts.	
1												1												
2												2												
3	SOLD FOR TAXES		5					112	82		114	3 PAID IN FULL	MAY 31 1950	1625		114								
4												4												
5			75	Abate # 4183				1686	34		1720	5 PAID IN FULL	MAY 31 1950	10382		1720								
6			107					2406	50		2456	6 PAID IN FULL	MAY 11 1950											
7			83					1866	38		1904	7 PAID IN FULL	MAY 11 1950	7548		9370								
8			87					1956	40		1996	8 PAID IN FULL	MAY 11 1950											
9			130					2924	60		2984	9 PAID IN FULL	MAY 11 1950											
10			20					456	10		466	10 PAID IN FULL	MAY 10 1950	10383		460								
11	SOLD FOR TAXES		70					1574	32		1606	11										1606		
12			107					2406	50		2456	12 PAID IN FULL	MAY 20 1950	7216		2456								
13			120					2698	54		2752	13 PAID IN FULL	MAY 22 1950	6458		2752								
14			60					1350	28		1378	14										1378		
15	SOLD FOR TAXES		14					314	06		320	15 PAID IN FULL	MAY 10 1950	5761		320								
16		N	48					1086			1080	16 1st Half Paid	2nd Half Paid SEP 28 1950 MAY 11 1950	12335 15170		540		540						
17		N	45					1012			1012	17 1st Half Paid	2nd Half Paid SEP 28 1950 MAY 11 1950	12334 15170		506		506						
18		N	75					1686			1686	18 1st Half Paid	2nd Half Paid SEP 28 1950 MAY 11 1950	12335 15170		843		843						
19		N	48					1086			1080	19 1st Half Paid	2nd Half Paid SEP 28 1950 MAY 11 1950	12334 15170		540		540						
20			20					450	10		460	20 2nd Half Paid 1st Half Paid	JUL 6 1950 May 16 1950	11602 5463		230		230						
		H	316				#1	7050	414		7464					4926		2658				2984		
			59																					
			1114																					

Assessment Roll and Tax List of Real Property in the Longwood of Inglewood, Cass County, Minnesota, for Taxes for the Year 1949.

Form 5CD

	In whose name assessed	To whom transferred	Description of property: Subdivision	Sec. or Lot	Town or Block	Rng.	Number of Acres of Land (Acres / 100ths)	No. School District	Indicate Homestead Tax by Yes or No	Indicate Agricultural Tax by Yes or No	True and Full Valuations: Land Exclusive of Structures and Improvements (Dollars)	Buildings and Other Structures (Dollars)	Machinery Permanently Attached to Real Estate (Dollars)	Total True and Full Value (Dollars)	Assessed Valuations, Rural: Homestead Up to $4,000 20% (Dollars)	Rural: Over $4,000 and Non-Homestead 33⅓% (Dollars)	All Other: Homestead Up to $4,000 25% (Dollars)	All Other: Over $4,000 and Non-Homestead 40% (Dollars)	All Other: Machinery Permanently Attached to Real Estate 33⅓% (Dollars)	Total Assessed Value (Dollars)	Total Assessed Value as Equalized by the Board of Review (Dollars)	Final Equalized Value (Dollars)
1	Orson L. Collett		N ½ of N E ¼ Lot 1	6	133	38	37.76	1	Yes													
2	State of Minnesota (c/o George N. & Grace P. Wilson)		N W ¼ of N E ¼ Lot 2				37.25		No													
3	Lomira Lds C		S W ¼ of N E ¼ Lot 3				39.50		Yes													
4	Delbert S. Manns		S E ¼ of N E ¼				40		"													
5																						
6	Geo. & Ruth E. Hoff		N E ¼ of N W ¼ Lot 5				61		"													
7			N W ¼ of N W ¼																			
8	Geo. Hoff		S W ¼ of N W ¼ Lot 6				49		"													
9	Delbert S. Manns		S E ¼ of N W ¼ Lot 4				35.50		"													
10																						
11	Geo. Hoff		N E ¼ of S W ¼				40		"													
12	Delbert S. Manns		N W ¼ of S W ¼ Lot 7				47.39		"													
13	N. L. Shurtz		S W ¼ of S W ¼ Lot 8				45.53		"													
14			S E ¼ of S W ¼				40		"													
15																						
16	State of Minnesota		N E ¼ of S E ¼																			
17	Jack Barnett GEO. N. WILSON		N W ¼ of S E ¼				40		"													
18			S W ¼ of S E ¼				40		"													
19	Anna & Clara L. Rassler		S E ¼ of S E ¼				40		"													
20																						
							592.93															

Valuations at School Districts as Equalized by Department of Taxation

	Sold for Taxes	District No. ... Rate ... Mills	District No. 1 Rate 41 Mills	District No. 3 Rate ... Mills	District No. 1 Rate ... Mills	District No. ... Rate ... Mills	District No. ... Rate ... Mills	Tax Including State Homestead Mills ($ cts.)	State Tax on Non-Homestead 4.58 Mills ($ cts.)	Special Taxes ($ cts.)	Total Taxes ($ cts.)		Paid	When Paid (Month Day Year)	Number of Receipt	March Settlement 1949	June Settlement 1949	Penalty	November Settlement 1949	Penalty	Collections to First Monday in January 1951	Penalty	Delinquent on First Monday in January 1951	Total Delinquent Tax and Penalty	Remarks
1		N 70						15.74			15.74	1	2nd Half Paid 1st Half Paid	OCT 31 1950 MAY 31 1950	13993 10409		7.87		7.87						
2		S 53						11.92	24		12.16	2	2nd Half Paid 1st Half Paid	OCT 31 1950 MAY 31 1950	13994 10459		6.08		6.08						
3		N 51						11.48			11.48	3	2nd Half Paid 1st Half Paid	OCT 31 1950 MAY 31 1950	13995 10469		5.74		5.74						
4		N 54						12.14			12.14	4	2nd Half Paid 1st Half Paid	OCT 31 1950 MAY 31 1950	13996 10449		6.07		6.07						
5												5													
6	SOLD FOR TAXES	N 64						14.46			14.46	6											14.46		
7												7													
8	SOLD FOR TAXES	N 59						13.26			13.26	8	2nd Half Paid	OCT 31 1950	13997								13.26		
9		N 32						7.20			7.20	9	1st Half Paid	MAY 31 1950	10449		3.60		3.60						
10												10													
11		N 81						18.22			18.22	11	2nd Half Paid 1st Half Paid	OCT 31 1950 MAY 31 1950	13998 10449								18.22		
12		N 52						11.70			11.70	12					5.85		5.85						
13		N 36						8.10			8.10	13											8.10		
14	SOLD FOR TAXES	N 32						7.20			7.20	14											7.20		
15												15													
16												16	2nd Half Paid 1st Half Paid	OCT 31 1950 MAY 31 1950	14000 10459										
17		N 70						15.74			15.74	17					13.04		13.04						
18		N 46						10.34			10.34	18	2nd Half Paid 1st Half Paid	OCT 31 1950 MAY 31 1950	14001 10459										
19	SOLD FOR TAXES	N 44						9.90			9.90	19	PAID IN FULL	OCT 20 1950	13972				9.90	.35					
20												20													
		N 671 -53 744			#1			167.34	24		167.58						48.25		58.24				61.18		

Assessment Roll and Tax List of Real Property in the Town of Sylvan — Cass County, Minnesota, for Taxes for the Year 1949.

Form 5CD

In whose name assessed	To whom transferred	Description of property: Subdivision	Sec. or Lot	Town or Block	Rng.	Number of Acres of Land (Acres / Mills)	No. School District	Indicate Homestead Tax by Yes or No	Indicate Agricultural Tax by Yes or No	True and Full Valuations: Land (Exclusive of Structures and Improvements) (Dollars)	Buildings and Other Structures (Dollars)	Machinery Permanently Attached to Real Estate (Dollars)	Total True and Full Value (Dollars)	Assessed Valuations: Rural: Homestead Up to $4,000 20% (Dollars)	Rural: Over $4,000 and Non-Homestead 33⅓% (Dollars)	All Other: Homestead Up to $4,000 25% (Dollars)	All Other: Over $4,000 Non-Homestead 40% (Dollars)	All Other: Machinery Permanently Attached to Real Estate 33⅓% (Dollars)	Total Assessed Value (Dollars)	Total Assessed Value as Equalized by the Board of Review (Dollars)	Final Equalized Value (Dollars)
Ans + Clara L. Lavalier		1 NE¼ of NE¼	7	133	30	40	1	Yes													
" "		2 NW¼ of NE¼				40		"													
O. A. + Lorna Berndt		3 SW¼ of NE¼				40		"													
" "		4 SE¼ of NE¼				40		"													
		5																			
Willis + Dorothy Thomas		6 NE¼ of NW¼				40		"													
" "		7 S. 24.72 acs. of Lot 1 NW¼ of NW¼				24.72		"													
" "		8 SW¼ of NW¼ Lot 2				44.96		"													
" "		9 SE¼ of NW¼				40		"													
Anna J. Whipple		10 N. 20 acs. of Lot 1				20		No													
Arnel Berndt		11 NE¼ of SW¼				40		Yes													
" "		12 NW¼ of SW¼ Lot 3				45.21		"													
" "		13 SW¼ of SW¼ Lot 4				45.47		"													
		14 SE¼ of SW¼				40		"													
		15																			
Wesley + Emma Peik		16 NE¼ of SE¼				40		"													
" "		17 NW¼ of SE¼				40		"													
" "		18 SW¼ of SE¼				40		"													
Milford H. Wright		19 SE¼ of SE¼				40		"													
Daniel L. Phillips		20 W½ E½ SE¼ SE¼				20															
						660.56															

Sold for Taxes	Valuations by School Districts as Equalized by Department of Taxes: District No. 1 Rate 224 Mills	District No. 3 Rate ... Mills	District No. 4 Rate ... Mills	District No. 6 Rate ... Mills	Tax including State Homestead 4.88 Mills	State Tax on Non-Homestead	Special Taxes	Total Taxes		Paid	When Paid (Month Day Year)	Number of Receipt	March Settlement 1950	June Settlement 1950	Penalty	November Settlement 1950	Penalty	Collections to First Monday in January 1951	Penalty	Delinquent on First Monday in January 1951	Penalty	Total Delinquent Tax and Penalty	Remarks
	(Dollars)	(Dollars)	(Dollars)	(Dollars)	($ cts.)	($ cts.)	($ cts.)	($ cts.)					($ cts.)	($ cts.)	($ cts.)	($ cts.)	($ cts.)	($ cts.)	($ cts.)	($ cts.)	($ cts.)	($ cts.)	
PAID FOR TAXES	N 108				24.30			24.30	1	PAID IN FULL	OCT 31 1950	13552				24.30	1.85						
PAID FOR TAXES	N 70				15.74			15.74	2	PAID IN FULL	OCT 31 1950	13552				15.74	.55						
	N 40				9.00			9.00	3	2nd Half Paid	OCT 31 1950 / MAY 31 1950	14925 / 13552		9.00									
	N 40				9.00			9.00	4	2nd Half Paid	OCT 31 1950 / MAY 31 1950	14925 / 13552				9.00							
									5														
	N 90				20.24			20.24	6	2nd Half Paid / 1st Half Paid	AUG 28 1950 / MAY 18 1950	11492		10.12		10.12							
	N 18				4.04			4.04	7	2nd Half Paid / 1st Half Paid	AUG 28 1950 / MAY 18 1950	11617		2.02		2.02							
	N 34				7.64			7.64	8	2nd Half Paid / 1st Half Paid	AUG 28 1950 / MAY 18 1950	11492		3.82		3.82							
	N 52				11.70			11.70	9	2nd Half Paid / 1st Half Paid	AUG 28 1950 / MAY 18 1950	11492		5.85		5.85							
	95				21.36	44		21.80	10											21.80			
	N 44				9.90			9.90	11	2nd Half Paid / 1st Half Paid	OCT 31 1950 / MAY 31 1950	14925 / 13552											
	N 54				12.14			12.14	12	2nd Half Paid / 1st Half Paid	OCT 31 1950 / MAY 31 1950	14925 / 13552		23.27		23.27							
	N 42				9.44			9.44	13	2nd Half Paid / 1st Half Paid	OCT 31 1950 / MAY 31 1950												
	N 67				15.06			15.06	14														
									15														
	N 44				9.90			9.90	16	2nd Half Paid / 1st Half Paid	OCT 31 1950 / MAY 31 1950	14925 / 13552		4.95		4.95							
	N 27				6.08			6.08	17	2nd Half Paid / 1st Half Paid	OCT 31 1950 / MAY 31 1950	14925 / 13552		3.04		3.04							
	N 165				37.12			37.12	18	2nd Half Paid / 1st Half Paid	OCT 31 1950 / MAY 31 1950	14925 / 13552		18.56		18.56							
	N 55				12.38			12.38	19	PAID IN FULL	MAY 8 1950	13545		12.38									
									20														
	H 950 / 95 / 1045			#1	235.44	.44		235.88						120.62		120.62				21.80			

Sylvan Beach Add'n. to Sylvan — Adolf & Alice's First Add'n. to Sylvan — Sylvan Beach — North Sylvan Beach — Carlyon's 8th

132-29 133-29 133-30

Assessment Roll and Tax List of Real Property in the Town of Sylvan

Cass County, Minnesota, for Taxes for the Year 1949.

Form 5(C) [illegible]

	In Whose Name Assessed	To Whom Transferred	Description of Property: Subdivision	Sec. or Lot	Town or Block	Rng.	Number of Acres of Land	No. School District	Indicate if Land is Used for Tax or No	Indicate if Total Tax or No	True and Full Valuations: Land Exclusive of Structures and Improvements	Buildings and Other Structures	Machinery Permanently Attached to Real Estate	Total True and Full Value	Assessed Valuations: Rural: Homestead Up to $4,000 20%	Rural: Over $4,000 and Non-Homestead 33⅓%	All Other: Homestead Up to $4,000 25%	All Other: Over $4,000 and Non-Homestead 40%	All Other: Machinery Permanently Attached to Real Estate 33⅓%	Total Assessed Value	Total Assessed Value as Equalized by the Board of Review	Final Equalized Value
							Acres				Dollars	Dollars	Dollars	Dollars	Dollars	Dollars	Dollars	Dollars	Dollars	Dollars	Dollars	Dollars
1	Ralph A. Cole		NE¼ of NE¼	1	133	30	40	1	Yes													
2	Arnold Berndt		NW¼ of NE¼				40															
3			SW¼ of NE¼				40															
4	Wm. D. Gerrule		SE¼ of NE¼				40															
5																						
6	O. A. & Erna Berndt		NE¼ of NW¼				40															
7			NW¼ of NW¼				40															
8			SW¼ of NW¼				40															
9			SE¼ of NW¼				40															
10																						
11			NE¼ of SW¼				40															
12			NW¼ of SW¼				40															
13			SW¼ of SW¼				40															
14			SE¼ of SW¼				40															
15																						
16	Wm. D. Gerrule		NE¼ of SE¼				40															
17			NW¼ of SE¼				40															
18			SW¼ of SE¼				40															
19			SE¼ of SE¼				40															
20																						
							640															

	Sold for Taxes	Valuations by School Districts as Equalized by Board of Taxes: District No. ..... Rate ..... Mills	District No. 2 Rate 24.4 Mills	District No. ..... Rate ..... Mills	District No. ..... Rate ..... Mills	District No. ..... Rate ..... Mills	District No. ..... Rate ..... Mills	Tax including State Homestead Mills	State Tax on Non-Homestead 4.35 Mills	Special Taxes	Total Taxes	Paid	When Paid (Month Day Year)	Number of Receipt	March Settlement 1950	June Settlement 1950	Penalty	November Settlement 1950	Penalty	Collections to First Monday in January 1951	Penalty	Delinquent on First Monday in January 1951	Penalty	Total Delinquent Tax and Penalty	Remarks
		Dollars	Dollars	Dollars	Dollars	Dollars	Dollars	$ cts.	$ cts.	$ cts.	$ cts.					$ cts.	$ cts.	$ cts.	$ cts.	$ cts.	$ cts.	$ cts.	$ cts.	$ cts.	
1		N 47						10 58			10 58	2nd Half Paid / 1st Half Paid	SEP 8 1950 / MAY 11 1950	12395 / 7573		5287		529							
2		N 24						5 40			5 40	2nd Half Paid / 1st Half Paid	OCT 3 1950 / MAY 31 1950	7763 / 7183		540									
3		N 24						5 40			5 40	2nd Half Paid / 1st Half Paid	OCT 3 1950 / MAY 31 1950					540							
4		N 16						3 60			3 60	2nd Half Paid / 1st Half Paid	OCT 10 1950 / MAY 8 1950	12257 / 7141		1 80		180							
5																									
6		N 141						31 72			31 72	PAID IN FULL	3 1 1950	10397		31 72									
7		N 48						10 80			10 80	PAID IN FULL	3 1 1950	10397		10 80									
8		N 42						9 44			9 44	PAID IN FULL	3 1 1950	10397		9 44									
9		N 32						7 20			7 20	PAID IN FULL	3 1 1950	10397		7 20									
10																									
11		N 50						11 24			11 24	2nd Half Paid / 1st Half Paid	OCT 3 1950 / MAY 31 1950	14125 / 11332		1299		1299							
12		N 24						5 40			5 40	2nd Half Paid / 1st Half Paid	OCT 3 1950 / MAY 31 1950												
13		N 62						13 94			13 94	2nd Half Paid / 1st Half Paid	OCT 3 1950 / MAY 31 1950												
14		N 40						9 00			9 00	2nd Half Paid / 1st Half Paid	OCT 3 1950 / MAY 31 1950												
15																									
16		N 50						11 24			11 24	2nd Half Paid / 1st Half Paid	OCT 1 1950 / MAY 6 1950												
17		N 64						14 40			14 40	2nd Half Paid / 1st Half Paid	OCT 1 1950 / MAY 8 1950	12257 / 7147		3171		3171							
18		N 140						31 48			31 48	2nd Half Paid / 1st Half Paid	OCT 1 1950 / MAY [illegible] 1950												
19		N 28						6 30			6 30														
20																									
		N 537						187 14			187 14					12315		6399							

Assessment Roll and Tax List of Real Property in the Spring of Sylvan

Form 5CD

	IN WHOSE NAME ASSESSED	TO WHOM TRANSFERRED	DESCRIPTION OF PROPERTY: SUBDIVISION	Sec. or Lot	Town or Block	Rng.	Number of Acres of Land (Acres / 100ths)	No. School District	Indicate Homestead by Yes or No	Indicate Agricultural by Yes or No	TRUE AND FULL VALUATIONS: LAND Exclusive of Structures and Improvements (Dollars)	BUILDINGS and Other Structures (Dollars)	MACHINERY Permanently Attached to Real Estate (Dollars)	TOTAL True and Full Value (Dollars)	ASSESSED VALUATIONS: RURAL Homestead Up to $4,000 20%	RURAL Over $4,000 and Non-Homestead 33⅓%	ALL OTHER Homestead Up to $4,000 25%	ALL OTHER Over $4,000 and Non-Homestead 40%	MACHINERY Permanently Attached to Real Estate 33⅓%	TOTAL ASSESSED VALUE (Dollars)	Total Assessed Value as Equalized by the Board of Review (Dollars)	FINAL EQUALIZED VALUE (Dollars)
1	M. H. Pepper Co.		NE ¼ of NW ¼	9	133	30	40	1	No													
2			SW ¼ of NE ¼				40		"													
3	Max + Bertha L. Dahlme		SW ¼ of NE ¼				40		Yes													
4	" "		SE ¼ of NE ¼				40		"													
5																						
6	Hugh + Bertha Cole		NE ¼ of NW ¼				40		"													
7	" "		NW ¼ of NW ¼				40		"													
8	L. A. Henry		SW ¼ of NW ¼				40		No													
9	Ralph A. Cole		SE ¼ of NW ¼				40		Yes													
10																						
11	L. A. Henry		NE ¼ of SW ¼				40		No													
12	" "		NW ¼ of SW ¼				40		"													
13	Allen Rogers		SW ¼ of SW ¼				40		"													
14	Ralph A. Cole		SE ¼ of SW ¼				40		Yes													
15																						
16	Sec. State Bank, Pillager		NE ¼ of SE ¼				40		No													
17	Gordon E. Simons		NW ¼ of SE ¼				40		"													
18	" "		SW ¼ of SE ¼				40		"													
19	Edwin D. Durkin		SE ¼ of SE ¼				40		"													
20																						
							640															

	SOLD FOR TAXES	VALUATIONS BY SCHOOL DISTRICTS AS EQUALIZED BY DEPARTMENT OF TAXATION: District No. ..... Rate ..... Mills	District No. 1 Rate 22.4 Mills	District No. 2 Rate ..... Mills	District No. ..... Rate ..... Mills	District No. ..... Rate ..... Mills	District No. ..... Rate ..... Mills	Tax including State Homestead Mills	State Tax on Non-Homestead 4.8 Mills	SPECIAL TAXES	TOTAL TAXES		PAID	WHEN PAID (Month Day Year)	Number of Receipt	March Settlement 1949	June Settlement 1949	Penalty	November Settlement 1949	Penalty	Collections to First Monday in January 1951	Penalty	Delinquent on First Monday in January 1951	Total Delinquent Tax and Penalty	REMARKS
		Dollars	Dollars	Dollars	Dollars	Dollars	Dollars	$ cts.	$ cts.	$ cts.	$ cts.					$ cts.	$ cts.	$ cts.	$ cts.	$ cts.	$ cts.	$ cts.	$ cts.	$ cts.	
1			107					24.06	50		24.56	1	PAID IN FULL	MAY 22 1950	6658		24.56								
2			107					24.06	50		24.56	2	PAID IN FULL	MAY 22 1950	6658		24.56								
3			24 52					11.70			11.70	3	2nd Half Paid 1st Half Paid	OCT 21 1950 MAY 31 1950	7339 7303		5.85		5.85						
4			24 80					18.00			18.00	4	2nd Half Paid 1st Half Paid	OCT 21 1950 MAY 31 1950	7339 7303		9.00		9.00						
5												5													
6			24 52					11.70			11.70	6	2nd Half Paid 1st Half Paid	SEP 26 1950 MAY 11 1950	7335 7870		5.85		5.85						
7			24 122					27.44			27.44	7	2nd Half Paid 1st Half Paid	SEP 26 1950 MAY 11 1950	7335 7870		13.72		13.72						
8			80					18.00	36		18.36	8	2nd Half Paid	SEP 26 1950	7335								18.36		
9	SOLD FOR TAXES		24 16					3.60			3.60	9	1st Half Paid	MAY 11 1950	7870		1.80		1.80						
10												10													
11	SOLD FOR TAXES		20					4.60	10		4.60	11											4.60		
12	SOLD FOR TAXES		40					9.00	18		9.18	12	2nd Half Paid	OCT 31 1950	7426								9.18		
13			67					15.06	30		15.36	13	1st Half Paid	MAY 31 1950	7347		7.68		7.68						
14			24 24					5.40			5.40	14	2nd Half Paid 1st Half Paid	SEP 26 1950 MAY 11 1950	7335 7870		2.70		2.70						
15												15													
16	SOLD FOR TAXES		93					20.92	42		21.34	16											21.34		
17	SOLD FOR TAXES		87					19.56	40		19.96	17	O.R. # 22755	1/24/51		P. Reinfall							~~19.96~~		
18			93					20.92	42		21.34	18											~~21.34~~		
19			87					19.56	40		19.96	19	PAID IN FULL	MAY 6 1950	5345		19.96								
20			24 346 781 1127				#1	253.48	3.58		257.06	20							4.60				Paid		

Sylvan Beach
Lord & Allen's Plat
Adm. to Sylvan
Sylvan Shore
North Sylvan
Carlyle's Sy.
132-29
133-29
133-30

Form 5(C)—Revised 1949, Chapter 290, Laws 1949.

Assessment Roll and Tax List of Real Property in the Lawrence of Sylvan, Cass County, Minnesota, for Taxes for the Year 1949.

	In Whose Name Assessed	To Whom Transferred	Description of Property: Subdivision	Sec. or Lot	Town or Block	Rng.	Number of Acres of Land: Acres	Mills	No. School District	Indicate Assessed as Real or Personal	True and Full Valuations: Land (Exclusive of Structures and Improvements)	Buildings and Other Structures	Machinery Permanently Attached to Real Estate	Total True and Full Value	Assessed Valuations: Rural: Homestead Up to $4,000	Rural: Over $4,000 and Non-Homestead	All Other: Homestead Up to $4,500	All Other: Over $4,500 Non-Homestead	Machinery Permanently Attached to Real Estate	Total Assessed Value	Total Assessed Value as Equalized by the Board of Review	Final Equalized Value
											Dollars	Dollars	Dollars	Dollars	Dollars	Dollars	Dollars	Dollars	Dollars	Dollars	Dollars	Dollars
1	Minnie Bade		NE¼ of NE¼	10	133	30	40		1	Per												
2	State of Minnesota		NW¼ of NE¼																			
3	State of Minnesota		SW¼ of NE¼																			
4	State of Minnesota		SE¼ of NE¼																			
5																						
6	Leslie + Rose Peik		NE¼ of NW¼				40			Per												
7			NW¼ of NW¼				40															
8	State of Minnesota		SW¼ of NW¼																			
9	State of Minnesota		SE¼ of NW¼																			
10																						
11	Ernest J. + Orpha Stark		NE¼ of SW¼				40															
12			NW¼ of SW¼				40															
13			SW¼ of SW¼				40															
14			SE¼ of SW¼				40															
15																						
16	Tom Ray Decker		NE¼ of SE¼				40			Per												
17	State of Minnesota (cont to Ernest Stark)		NW¼ of SE¼				40			Per												
18	State of Minnesota (cont to Ernest Stark)		SW¼ of SE¼				40															
19	Tom Ray Decker		SE¼ of SE¼				40			Per												
20																						
							440															

Cass County, Minnesota, for Taxes for the Year 1949.

	Sold for Taxes	Valuations by School Districts as Equalized by Department of Taxation: District No. 1 Rate 29.94 Mills	District No. 13	District No. 2	District No.	District No.	District No.	Tax Including State Homestead	State Tax on Non-Homestead 4.68 Mills	Special Taxes	Total Taxes	Paid	When Paid	Number of Receipt	March Settlement 1950	June Settlement 1950	Penalty	November Settlement 1950	Penalty	Collections to First Monday in January 1951	Penalty	Delinquent as First Monday in January 1951	Total Delinquent Tax and Penalty	Remarks
		Dollars	Dollars	Dollars	Dollars	Dollars	Dollars	$ cts.	$ cts.	$ cts.	$ cts.		Month Day Year		$ cts.	$ cts.	$ cts.	$ cts.	$ cts.	$ cts.	$ cts.	$ cts.	$ cts.	
1	SOLD FOR TAXES	80						18 00	36		18 36	1										18 36		
2												2												
3												3												
4												4												
5												5												
6		N 24						8 40			8 40	6	2nd Half Paid OCT 31 1950 1st Half Paid MAY 31 1950	13825 13351		2 70		2 70					
7		N 55						12 38			12 38	7	2nd Half Paid OCT 31 1950 1st Half Paid MAY 31 1950	13826 13351		6 19		6 19					
8												8												
9												9												
10												10												
11		N 167						37 56			37 56	11	2nd Half Paid OCT 31 1950 1st Half Paid MAY 31 1950	13993 13366		40 78		18 78					
12		N 31						6 98			6 98	12	2nd Half Paid OCT 31 1950 1st Half Paid MAY 31 1950	13993 13366		3 49		2 48					
13		N 51						11 48			11 48	13	2nd Half Paid OCT 31 1950 1st Half Paid MAY 31 1950	13993 13366		5 74		2 74					
14		N 72						16 20			16 20	14	2nd Half Paid OCT 31 1950 1st Half Paid MAY 31 1950	13993 13366		8 10		2 10					
15												15												
16		40						9 00	18		9 18	16	2nd Half Paid OCT 31 1950 1st Half Paid MAY 31 1950	13994 16379		4 59		4 59					
17		N 32						7 20			7 20	17	2nd Half Paid OCT 31 1950 1st Half Paid MAY 31 1950	13995 13566		3 60		3 60					
18		N 32						7 20			7 20	18	2nd Half Paid OCT 31 1950 1st Half Paid MAY 31 1950	13995 13566		3 60		3 60					
19		177						39 80	82		40 62	19	2nd Half Paid OCT 31 1950 1st Half Paid MAY 31 1950	13996 16379		20 31		20 31					
20												20												
		H 464 397 761					#1	171 20	1 36		172 56					77 10		77 10				17 36		

Assessment Roll and Tax List of Real Property in the Town of Sylvan, Cass County, Minnesota, for Taxes for the Year 1949.

Form 3CD

Line	In Whose Name Assessed	To Whom Transferred	Subdivision	Sec. or Lot	Town or Block	Rng.	Number of Acres of Land (Acres / 100ths)	No. School District	Homestead Yes or No	District No. 1, Rate 224.91 Mills (Dollars)	Tax including State Homestead Mills ($ cts.)	State Tax on Non-Homestead 4.58 Mills ($ cts.)	Total Taxes ($ cts.)	Paid	When Paid (Month Day Year)	Number of Receipt	June Settlement 1950	November Settlement 1950
1			NE ¼ of NE ¼	11	133	3.		1										
2			NW ¼ of NE ¼															
3	Frank L. + Alice M. Allen		~~SW ¼ of NE ¼~~ Lot 2 less platted				26 50		No	44	9 90	20	10 10	2nd Half Paid / 1st Half Paid	OCT 31 1950 / MAY 31 1950	14723 / 10715	5 05	5 05
4	Walter A. + Verna M. Fisher		~~SE ¼ of NE ¼~~ Lot 1 less 9.7 as platted				30 05		"	280	62 98	1 28	64 26	2nd Half Paid / 1st Half Paid	JUL 29 1950 / MAY 17 1950	11773 / 5975	32 13	32 13
5																		
6	Frank L. + Alice M. Allen		~~NE ¼ of NW ¼~~ Lot 4 less platted				32 25		"	43	9 68	20	9 88	2nd Half Paid / 1st Half Paid	OCT 31 1950 / MAY 31 1950	14723		
7	"		~~NW ¼ of NW ¼~~ Lot 5 less platted				32 25		"	43	9 68	20	9 88	2nd Half Paid / 1st Half Paid	OCT 31 1950 / MAY 31 1950	10715	12 98	12 98
8	"		~~SW ¼ of NW ¼~~ Lot 3 less platted				16 25		"	27	6 08	12	6 20	2nd Half Paid / 1st Half Paid	OCT 31 1950 / MAY 31 1950			
9	"		SE ¼ of NW ¼				21 25		"	28	6 30	12	6 42	2nd Half Paid / 1st Half Paid	OCT 31 1950 / MAY 31 1950	14723 / 10715	3 21	3 21
10																		
11	"		NE ¼ of SW ¼				40		"	53	11 92	24	12 16	2nd Half Paid / 1st Half Paid	OCT 31 1950 / MAY 31 1950	14723		
12	"		NW ¼ of SW ¼				40		"	77	17 32	36	17 68	2nd Half Paid / 1st Half Paid	OCT 31 1950 / MAY 31 1950			33 96
13	"		SW ¼ of SW ¼				40		"	83	18 66	38	19 04	2nd Half Paid / 1st Half Paid	OCT 31 1950 / MAY 31 1950	10715	33 96	
14	"		SE ¼ of SW ¼				40		"	83	18 66	38	19 04	2nd Half Paid / 1st Half Paid	OCT 31 1950 / MAY 31 1950	14723		
15																		
16	Walter A. + Verna M. Fisher		NE ¼ of SE ¼				40		"	120	26 98	54	27 52	2nd Half Paid / 1st Half Paid	JUL 29 1950 / MAY 17 1950	11773 / 5975	13 76	13 76
17	Frank L. + Alice M. Allen		NW ¼ of SE ¼				40		"	113	25 42	52	25 94	2nd Half Paid / 1st Half Paid	OCT 31 1950 / MAY 31 1950	14723		25 37
18	"		SW ¼ of SE ¼				40		"	108	24 30	50	24 80	2nd Half Paid / 1st Half Paid	OCT 31 1950 / MAY 31 1950	10715	25 37	
19	Walter A. + Verna M. Fisher		SE ¼ of SE ¼				40		"	120	26 98	54	27 52	2nd Half Paid / 1st Half Paid	JUL 29 1950 / MAY 17 1950	11773 / 5975	13 76	13 76
20																		
Total							478 55			1222	#1 274 86	5 58	280 44				146 22	146 22

Sylvan Beach · Land & Allen's First Add'n. to Sylvan Beach · Sylvan Shores · North Sylvan Land · Carlyon's Sylvan

Assessment Roll and Tax List of Real Property in the Town of Sylvan

Cass County, Minnesota, for Taxes for the Year 1949.

In Whose Name Assessed	To Whom Transferred	Description of Property: Subdivision	Sec. or Lot	Town Sec. Block	Rng.	Number of Acres of Land (Acres)	(100ths)	No. School District	Indicate Agricultural Tract by No.	True and Full Valuations: Land (Exclusive of Structures and Improvements)	Buildings and Other Structures	Machinery Permanently Attached to Real Estate	Total True and Full Value	Assessed Valuations: Rural: Homestead Up to $4,000 20%	Rural: Over $4,000 and Non-Homestead 33⅓%	All Other: Homestead Up to $4,000 25%	All Other: Over $4,000 and Non-Homestead 40%	Machinery Permanently Attached to Real Estate 33⅓%	Total Assessed Value	Total Assessed Value as Equalized by the Board of Review	Final Equalized Value
						Acres	100ths			Dollars	Dollars	Dollars	Dollars	Dollars	Dollars	Dollars	Dollars	Dollars	Dollars	Dollars	Dollars
Geo. L. Ramsey		1 NE¼ of NE¼	12	133	30	40		1	70												
"		2 NW¼ of NE¼				40		"													
"		3 SW¼ of NE¼				40		"													
"		4 SE¼ of NE¼				40		"													
"		5																			
Walter A. + Verna M. Fischer		6 NE¼ of NW¼ less 2.9ac platted Sylvan Beach				37.1		"													
"		7 Lot 1 Sec 12-133-30 less platted Sylvan Beach				21.2		"													
"		8 SW¼ of NW¼																			
"		9 SE¼ of NW¼				40		"													
"		10																			
"		11 NE¼ of SW¼				40		"													
"		12 NW¼ of SW¼				40		"													
"		13 SW¼ of SW¼				40		"													
"		14 SE¼ of SW¼				40		"													
"		15																			
Albert + Emma C. Sattler		16 NE¼ of SE¼				40		"													
"		17 NW¼ of SE¼				40		"													
"		18 SW¼ of SE¼				40		"													
"		19 SE¼ of SE¼				40		"													
		20																			
						585.30															

Valuations by School Districts as Equalized by Department of Taxation

Sold for Taxes	District No. 1 Rate 22.4 Mills	District No. 3 Rate 22.4 Mills	District No. 7 Rate ..... Mills	District No. ..... Rate ..... Mills	District No. ..... Rate ..... Mills	Tax Including State Homestead ..... Mills	State Tax on Non-Homestead 4.5 Mills	Special Taxes	Total Taxes		Paid	When Paid (Month Day Year)	Number of Receipt	March Settlement 1950	June Settlement 1950	Penalty	November Settlement 1950	Penalty	Collections to First Monday in January 1951	Penalty	Delinquent on First Monday in January 1951	Total Delinquent Tax and Penalty	Remarks
	Dollars	Dollars	Dollars	Dollars	Dollars	$ cts.	$ cts.	$ cts.	$ cts.					$ cts.	$ cts.	$ cts.	$ cts.	$ cts.	$ cts.	$ cts.	$ cts.	$ cts.	
SOLD FOR TAXES	100					22.50	.46		22.96	1											22.96		
SOLD FOR TAXES	151					33.96	.70		34.66	2											34.66		
SOLD FOR TAXES	93					20.92	.42		21.34	3											21.34		
SOLD FOR TAXES	80					18.00	.36		18.36	4											18.36		
										5													
	34					7.64	.16		7.80	6	2nd Half Paid 1st Half Paid	JUL 29 1950 MAY 17 1950	11773 5975		3.90		3.90						
	56					12.60	.26		12.86	7	PAID IN FULL	AUG 4 1950	11812				12.86						
										8													
	40					9.00	.18		9.18	9	2nd Half Paid 1st Half Paid	JUL 29 1950 MAY 17 1950	11773 5976		4.59		4.59						
										10													
	40					9.00	.18		9.18	11	2nd Half Paid 1st Half Paid	JUL 29 1950 MAY 17 1950											
	73					16.42	.34		16.76	12	2nd Half Paid 1st Half Paid	JUL 29 1950 MAY 17 1950	11773 5975		2.94		2.94						
	80					18.00	.36		18.36	13	2nd Half Paid 1st Half Paid	JUL 29 1950 MAY 17 1950											
	60					13.50	.28		13.78	14	2nd Half Paid 1st Half Paid	JUL 29 1950 MAY 17 1950											
										15													
	53					11.92	.24		12.16	16	PAID IN FULL	MAY 8 1950											
	83					18.66	.38		19.04	17	PAID IN FULL	MAY 8 1950	8341		6.35								
	60					13.50	.28		13.78	18	PAID IN FULL	MAY 8 1950											
	80					18.00	.36		18.36	19	PAID IN FULL	MAY 8 1950											
										20													
	1053				#1	24.62	.496		24.58						12.87		20.39				97.32		

Assessment Roll and Tax List of Real Property in the Town of Sylvan

Form 501 — Sylvan Town District

In Whose Name Assessed	To Whom Transferred	Description of Property: Subdivision	Sec. or Lot	Town or Block	Reg.	Number of Acres of Land (100ths)	Sec. Special District	Indicates Based on Last Tax or No	Indicates Agricultural Tax or No	True and Full Valuations: Land Exclusive of Structures and Improvements	Buildings and Other Structures	Machinery Permanently Attached to Real Estate	Total True and Full Value	Assessed Valuations: Rural: Homestead Up to $4,000	Rural: Over $4,000 and Non-Homestead	All Other: Homestead Up to $4,000	All Other: Over $4,000 and Non-Homestead	Machinery Permanently Attached to Real Estate	Total Assessed Value	Total Assessed Value as Equalized by the Board of Review	Final Equalized Value
						Acres				Dollars	Dollars	Dollars	Dollars	Dollars	Dollars	Dollars	Dollars	Dollars	Dollars	Dollars	Dollars
Frank C. Slater		1 All of NE¼ N of Ry NE¼ of NE¼	13	133	30	88		1 Yes													
		2 NW¼ of NE¼																			
		3 SW¼ of NE¼																			
Mrs. Annie C. Silver		4 All of NE¼ S of Ry SE¼ of NE¼				52		No													
		5																			
Frank C. Slater		6 NE¼ of NW¼				40		Yes													
		7 NW¼ of NW¼				40															
		8 Gov lot 1 of NW¼ N of Ry less school SW¼ of NW¼ plat				5 22															
Mrs. Annie C. Silver		9 All SE¼ of NW¼ S of Ry plat SE¼ of NW¼				25		No													
		10																			
		11 NE¼ of SW¼				40															
Geo. M. Bonnell & Walter		12 NW¼ of SW¼ also all SW¼ of NW¼ S of Ry				91 50		Yes													
		13 SW¼ of SW¼																			
Mrs. Annie C. Silver		14 SE¼ of SW¼				40		No													
		15																			
		16 NE¼ of SE¼				40															
		17 NW¼ of SE¼				40															
		18 SW¼ of SE¼				40															
		19 SE¼ of SE¼				40															
Geo. M. & Bonnell & Walter		20 Beg at Southwest cor of NE¼ of SW¼ of Sec 13 T 133 R 30 thence N 1 rod E 1 rod thence S to beg of Ry on E line of NW¼				62		Yes													
						1873 34															

Cass County, Minnesota, for Taxes for the Year 1949.

	Sold for Taxes	Valuations by School Districts as Equalized by Department of Taxation: District No. ... Rate ... Mills	District No. 1 Rate 224.21 Mills	District No. 2 Rate ... Mills	District No. ... Rate ... Mills	District No. ... Rate ... Mills	District No. ... Rate ... Mills	Tax Including State Homestead ... Mills	State Tax on Non-Homestead 4.58 Mills	Special Taxes	Total Taxes	Paid	When Paid (Month Day Year)	Number of Receipt	March Settlement 1950	June Settlement 1950	Penalty	November Settlement 1950	Penalty	Collections to First Monday in January 1951	Penalty	Delinquent on First Monday in January 1951	Total Delinquent Tax and Penalty	Remarks
		Dollars	Dollars	Dollars	Dollars	Dollars	Dollars	$ cts.	$ cts.	$ cts.	$ cts.				$ cts.	$ cts.	$ cts.	$ cts.	$ cts.	$ cts.	$ cts.	$ cts.	$ cts.	
1		X 172						38 61			38 61	2nd Half Paid 1st Half Paid	AUG 8 1950 MAY 31 1950	12012 10737		19 34		19 34						
2																								
3																								
4		173						38 70	88		39 70											39 70	39 70	
5																								
6		X 134						30 14			30 14	2nd Half Paid 1st Half Paid	AUG 8 1950 MAY 31 1950	12013 10738		15 07		15 07						
7		X 56						12 60			12 60	2nd Half Paid 1st Half Paid	AUG 8 1950 MAY 31 1950	12013 10739		6 30		6 30						
8		X 7						1 58			1 58	1st Half Paid	MAY 31 1950	10739		79		79						
9		83						18 66	38		19 04											19 04	19 04	
10																								
11		133						29 92	60		30 52											30 52	30 52	
12		X 91						20 46			20 46	2nd Half Paid 1st Half Paid	OCT 3 1950 MAY 31 1950	12751 10737				10 23						
13																								
14		93						20 92	42		21 34											21 34	21 34	
15																								
16		133						29 92	60		30 52											30 52	30 52	
17		133						29 92	60		30 52											30 52	30 52	
18		93						20 92	42		21 34											21 34	21 34	
19		133						29 92	60		30 52											30 52	30 52	
20		X 2						44			44	2nd Half Paid 1st Half Paid	OCT 3 1950 MAY 31 1950	12751 10738		22		22						
		X 467					#1	322 98	4 42		327 40					51 95		51 95				322 98		
		724																						
		1436																						

Sylvan Beach & Allen's First Addn. to Sylvan Beach — Sylvan Beach — North Sylvan Beach — Oak Grove Park

Assessment Roll and Tax List of Real Property in the Town of Sylvan

Form 5CD

	IN WHOSE NAME ASSESSED	TO WHOM TRANSFERRED	DESCRIPTION OF PROPERTY: SUBDIVISION	Sec. or Lot	Town or Block	Rge.	Number of Acres of Land: Acres	100ths	No. School District	Information Furnished by Tax or No	Information Furnished by Tax or No	TRUE AND FULL VALUATIONS: LAND Exclusive of Structures Thereon Improvements (Dollars)	BUILDINGS and Other Structures (Dollars)	MACHINERY Permanently Attached to Real Estate (Dollars)	TOTAL True and Full Value (Dollars)	ASSESSED VALUATIONS: RURAL: Homestead Up to $4,000 20% (Dollars)	RURAL: Over $4,000 and Non-Homestead 33⅓% (Dollars)	ALL OTHER: Homestead Up to $4,000 25% (Dollars)	ALL OTHER: Over $4,000 and Non-Homestead 40% (Dollars)	MACHINERY Permanently Attached to Real Estate 33⅓% (Dollars)	TOTAL ASSESSED VALUE (Dollars)	Total Assessed Value as Equalized by the Board of Review (Dollars)	FINAL EQUALIZED VALUE (Dollars)
1	John D. Parks		SE¼ of NW¼ less 1 525' of 1 533' of Rec Rep	14	133	30	33	65	1	No													
2	"		NW¼ of NE¼ less Rep				33	64		"													
3	Martin Anderson		SW¼ of NE¼				34	32		Yes													
4			SE¼ of NE¼ less 1 of Rep less 1 see Condemnation				24	19		"													
	State of Minnesota		SE¼ of NE¼ 1 of Rep																				
6	James & Johanna Brunsdell		NE¼ of NW¼ less Rep				31	06		No													
7	" "		NW¼ of NW¼				32	23		"													
8	C. N. Sliter		~~SW¼ of NW¼~~ Lot 2 less Rep				39	16		Yes													
9	"		~~SW¼ of NW¼~~ Lot 3 less Rep				39	22		"													
	State of Minnesota (Recorded Tax Forfeiture 16780)		1 525' of 1 533' of NE¼ of NE¼ (6.34ac)																				
11			NE¼ of SW¼																				
12			NW¼ of SW¼																				
13			SW¼ of SW¼																				
14			SE¼ of SW¼																				
15	Clarence W. Sliter		Lot 7 less N. three				12	51		Yes													
16	Martin Anderson		NE¼ of SE¼				40			"													
17	C. N. Sliter		~~SW¼ of SE¼~~ Lot 6				47	75		"													
18			SW¼ of SE¼																				
19	" "		~~SE¼ of SE¼~~ N. three of Lot 7				20	25		"													
20							288	47															

Cass County, Minnesota, for Taxes for the Year 1949.

	SOLD FOR TAXES	VALUATIONS BY SCHOOL DISTRICTS AS EQUALIZED BY DEPARTMENT OF TAXATION: District No. / Rate ... Mills (Dollars)	District No. 2 / Rate 24.5 Mills (Dollars)	District No. 3 / Rate ... Mills (Dollars)	District No. / Rate ... Mills (Dollars)	District No. / Rate ... Mills (Dollars)	District No. / Rate ... Mills (Dollars)	Tax including State Homestead Mills	State Tax on Non-Homestead 4.5 Mills ($ cts.)	SPECIAL TAXES ($ cts.)	TOTAL TAXES ($ cts.)		PAID	WHEN PAID (Month Day Year)	Number of Receipt	March Settlement 1950	June Settlement 1950	Penalty	November Settlement 1950	Penalty	Collections to First Monday in January 1951	Penalty	Delinquent to First Monday in January 1951	Total Delinquent Tax and Penalty	REMARKS
1			57					1282	26		1308	1	2nd Half Paid / 1st Half Paid	OCT 24 1950 / MAY 31 1950	13337 / 8170		1437		1939						
2			112					2518	52		2570	2	2nd Half Paid / 1st Half Paid	OCT 2 1950 / MAY 31 1950											
3		N	50					1124			1124	3	PAID IN FULL	MAY 6 1950	8346		2248								
4		N	50					1124			1124	4	PAID IN FULL	MAY 6 1950											
5												5													
6			70					1574	32		1606	6	2nd Half Paid / 1st Half Paid	OCT 2 1950 / MAY 31 1950	13337 / 8170		1257		1251						
7			39					878	18		896	7	2nd Half Paid / 1st Half Paid	OCT 2 1950 / MAY 31 1950											
8		N	45					1013			1013	8	PAID IN FULL	MAY 10 1950	7507		1758								
9		N	39					878			878	9	PAID IN FULL	MAY 10 1950	11721				38						
10												10													
11												11													
12												12													
13												13													
14												14													
15		N	20					450			450	15	PAID IN FULL	MAY 10 1950	7507		450								
16		N	265					5960			5960	16	PAID IN FULL	MAY 8 1950	8346		5960								
17		N	93					2092			2092	17	PAID IN FULL	MAY 10 1950											
18												18			7507		3936								
19		N	82					1844			1844	19	PAID IN FULL	MAY 10 1950											
20		N	647 / 278 / 925				#1	20804	128		20932	20					12334		3198						

Sylvan Beach
Land & Allen's First Addn. to Sylvan Beach
Sylvan Beach
North Sylvan
Carlyon's Sub
132-29
133-29
133-30

Assessment Roll and Tax List of Real Property in the Town of Lafayette, Cass County, Minnesota, for Taxes for the Year 1949.

Form 5(D) ... Minn. Tax Commission, Minneapolis

	In Whose Name Assessed	To Whom Transferred	Description of Property: Subdivision	Sec. or Lot	Town or Block	Rge.	Number of Acres of Land (Acres)	Hdths	No. School District	Indicate House Taxed as Real or No	Indicate Agricultural Tax or No	True and Full Valuations: Land (Exclusion of Structures and Improvements)	Buildings and Other Structures	Machinery Permanently Attached to Real Estate	Total True and Full Value	Assessed Valuations: Rural: Homestead Up to $4,000 20%	Rural: Over $4,000 and Non-Homestead 33⅓%	All Other: Homestead Up to $3,000 25%	All Other: Over $3,000 and Non-Homestead 40%	Machinery Permanently Attached to Real Estate 33⅓%	Total Assessed Value	Total Assessed Value as Equalized by the Board of Review	Final Equalized Value
												Dollars	Dollars	Dollars	Dollars	Dollars	Dollars	Dollars	Dollars	Dollars	Dollars	Dollars	Dollars
1	Andrew J. Sowler		NE¼ of NE¼ less 3 ac. + less Rg.	25	133	34	28.34	1	Yes														
2			NW¼ of NE¼ less Rg.				36.37		"														
	Minnesota Power & Light Co.		3 ac. of SW¼ of NE¼ less Rg.				3		Yes														
4	J. P. Hanson		Part of SE¼ of SE¼ less Rg.				57.78		Yes														
5	Clayton and Delaney Beverly, Walter + Nellie Dunaker		3 ac. of NE¼ of NE¼				3		"														
6	Christina Hanson		NE¼ of NW¼				40		"														
7	Cherie M. + Lillie B. Luttrell		NW¼ of NW¼				40		"														
8			SW¼ of NW¼ less Rg.				27.15		"														
9	Christina Hanson		SE¼ of NW¼ Lot 2 less 3 ac. + less Rg.				31.05		"														
10																							
11			NE¼ of SW¼																				
12			NW¼ of SW¼																				
13	Christina Hanson		SW¼ of SW¼ Lot 1 less 5 ac.				40.50		"														
14			SE¼ of SW¼																				
15	Minnesota Power & Light Co.		10 acs. of Lots 1 + 2				10		Yes														
16			NE¼ of SE¼																				
17			NW¼ of SE¼																				
18			SW¼ of SE¼																				
19			SE¼ of SE¼																				
20																							
							359.41																

	Sold for Taxes	Valuations at School Districts as Equalized by Department of Taxation: District No. ... Rate ... Mills	District No. 1 Rate 47 Mills	District No. 3 Rate ... Mills	District No. 4 Rate 41 Mills	District No. ... Rate ... Mills	District No. ... Rate ... Mills	Tax including State Homestead Mills	State Tax on Non-Homestead 45 Mills	Special Taxes	Total Taxes		Paid	When Paid: Month Day Year	Number of Receipt	March Settlement 1950	June Settlement 1950	Penalty	November Settlement 1950	Penalty	Collections to First Monday in January 1951	Penalty	Delinquent on First Monday in January 1951	Total Delinquent Tax and Penalty	Remarks
		Dollars	Dollars	Dollars	Dollars	Dollars	Dollars	$ cts.	$ cts.	$ cts.	$ cts.						$ cts.	$ cts.	$ cts.	$ cts.	$ cts.	$ cts.	$ cts.	$ cts.	
1		X 45						10.12			10.12	1	PAID IN FULL	NOV 17 1950	14204						10.12				
2		X 128						28.71			28.71	2	PAID IN FULL	NOV 17 1950	14206					3.42	28.71	3.42			
3				114				27.34	52		27.86	3	2nd Half Paid 1st Half Paid	OCT 2 1950 MAY 23 1950	14207 93670		13.93		13.93						
4		X 160						35.91			35.91	4	2nd Half Paid 1st Half Paid	OCT 2 1950 MAY 31 1950	14244 93745		17.99		17.99						
5				X 247				59.26			59.26	5	PAID IN FULL	MAY 31 1950	93744		59.26								
6		X 76						17.09			17.09	6	2nd Half Paid 1st Half Paid	OCT 2 1950 MAY 31 1950	14247 93745		8.55		8.55						
7		X 40						9.00			9.00	7	PAID IN FULL	MAY 6 1950	93358		9.00								
8		X 88						19.80			19.80	8	PAID IN FULL	MAY 6 1950	93350		19.80								
9		X 51						11.48			11.48	9	2nd Half Paid 1st Half Paid	OCT 2 1950 MAY 31 1950	14247 93745		5.74		5.74						
10												10													
11												11													
12												12													
13		X 48						10.80			10.80	13	2nd Half Paid 1st Half Paid	OCT 2 1950 MAY 31 1950	14244 93745		5.40		5.40						
14												14													
15		30						6.74	14		6.88	15	PAID IN FULL	MAY 23 1950	93684		6.88								
16												16													
17												17													
18												18													
19												19													
20												20													
		H 656	H 347	114		#1		14980	66		23706						13.93		21.61		28.70				
		30																							
		666		361		#1		8660																	

Sylvan Beach Land & Allot's First Addn. to Sylvan Beach — Sylvan Shore — North Sylvan Beach — Carlyon's Sub

Assessment Roll and Tax List of Real Property in the Town of Sylvan, Cass County, Minnesota, for Taxes for the Year 1949.

Form 5CD (Law 1945 Chapter 404)

	In Whose Name Assessed	To Whom Transferred	Description of Property: Subdivision	Sec. or Lot	Town or Block	Rge.	Number of Acres of Land (Acres 100ths)	No. School District	Individual Assessment Required Yes or No	Individual Assessment Required Yes or No	True and Full Valuations: Land (Exclusive of Structures and Other Improvements) (Dollars)	Buildings and Other Structures (Dollars)	Machinery Permanently Attached to Real Estate (Dollars)	Total True and Full Value (Dollars)	Assessed Valuations: Rural: Homestead Up to $4,000 20% (Dollars)	Rural: Over $4,000 and Non-Homestead 33⅓% (Dollars)	All Other: Homestead Up to $4,000 25% (Dollars)	All Other: Over $4,000 and Non-Homestead 40% (Dollars)	Machinery Permanently Attached to Real Estate 33⅓% (Dollars)	Total Assessed Value (Dollars)	Total Assessed Value on Equalized by the Board of Review (Dollars)	Final Equalized Value (Dollars)
1	John M. Lee		NE¼ of NE¼	16	133	30	40	1	Yes													
2	"		NW¼ of NE¼				40		"													
3	Marie A. Thompson		SW¼ of NE¼				40		"													
4	"		SE¼ of NE¼ less 3.76 ac.				36.24		"													
5																						
6	John M. Lee		NE¼ of NW¼				40		"													
7	"		NW¼ of NW¼				40		"													
8	"		SW¼ of NW¼				40		"													
9	"		SE¼ of NW¼				40		"													
10																						
11	John Wellington Lee		NE¼ of SW¼ less 5 ac.				38.76		"													
12			NW¼ of SW¼																			
13			SW¼ of SW¼																			
14	Otto & Eleanor Ostrowski		Lot 1 less 74 ac. flowage rights to Minn. Power & Light Co.				30		"													
15	Minnesota Power & Light Co.		5.5 ac. of Lots 1 & 2				5.50		Pa													
16	P. O. Bergland		Lot 3 less 7 ac. flowage rights to Minn. Power & Light				12.33		"													
17			NW¼ of SE¼																			
18			SW¼ of SE¼																			
19			SE¼ of SE¼																			
20	Minnesota Power & Light Co.		2.5 ac. of Lot 3				2.50		"													
							460.23															

	Sold for Taxes	Valuations by School Districts as Equalized by Department of Taxation: District No. 1 Rate 29.1 Mills	District No. 63 Rate 29.1 Mills	District No. 2 Rate 29.1 Mills	District No. 3 Rate 29.1 Mills	District No. 4 Rate 29.1 Mills	District No. 5 Rate 29.1 Mills	Tax including State Homestead Mills	State Tax on Non-Homestead 4.5 Mills	Special Taxes	Total Taxes		Paid	When Paid	Number of Receipt	March Settlement 1950	June Settlement 1950	Penalty	November Settlement 1950	Penalty	Collections to First Monday in January 1951	Penalty	Delinquent on First Monday in January 1951	Total Delinquent Tax and Penalty	Remarks
		Dollars	Dollars	Dollars	Dollars	Dollars	Dollars	$ cts.	$ cts.	$ cts.	$ cts.			Month Day Year		$ cts.	$ cts.	$ cts.	$ cts.	$ cts.	$ cts.	$ cts.	$ cts.	$ cts.	
1		2V 56						126			126	1	2nd Half Paid	OCT 23 1950	13320		63		63						
													1st Half Paid	MAY 31 1950	7171										
2		2V 40						90			90	2	2nd Half Paid	OCT 23 1950	13320		45		45						
													1st Half Paid	MAY 31 1950	7171										
3		2V 86						193			193	3	PAID IN FULL	MAY 31 1950	11273		97								
4		2V 56						126			126	4	PAID IN FULL	MAY 31 1950											
5												5													
6		2V 40						90			90	6	2nd Half Paid	OCT 23 1950											
													1st Half Paid	MAY 31 1950											
7		2V 40						90			90	7	2nd Half Paid	OCT 23 1950	13320		45		45						
													1st Half Paid	MAY 31 1950	7171										
8		2V 50						112			112	8	2nd Half Paid	OCT 23 1950											
													1st Half Paid	MAY 31 1950											
9		2V 260						584			584	9	2nd Half Paid	OCT 23 1950											
													1st Half Paid	MAY 31 1950											
10												10													
11		2V 39						87			87	11	2nd Half Paid	OCT 23 1950	13324		44		43						
													1st Half Paid	MAY 31 1950	7177										
12												12													
13												13													
14	LD FOR TAXES	2V 62						139			139	14	1st Half Paid	MAY 23 1950	6757		69						69	767	
15				16				38	08		39	15	PAID IN FULL	MAY 23 1950	6784		39								
16		24						54	10		55	16	PAID IN FULL	MAY 23 1950	7216		55								
17												17													
18												18													
19												19													
20								18	04		18	20	PAID IN FULL	MAY 23 1950	6764		18								
		# 73 / 32		16			#1	1118	22		1724						1092		1045				69		
		761		16	777		#1	38																	

Assessment Roll and Tax List of Real Property in the Spur of Sylvan, Cass County, Minnesota, for Taxes for the Year 1949.

	In Whose Name Assessed	To Whom Transferred	Description of Property: Subdivision	Sec or Lot	Town or Block	Rng.	Number of Acres of Land (Acres / 100ths)	No. School District	Individual Homestead Tax or No	Individual Applications for Tax or No	True and Full Valuations: Land (Exclusive of Structures and Improvements)	Buildings and Other Structures	Machinery Permanently Attached to Real Estate	Total True and Full Value	Assessed Valuations: Rural: Homestead Up to $4,000 20%	Rural: Over $4,000 and Non-Homestead 33⅓%	All Other: Homestead Up to $4,000 25%	All Other: Over $4,000 and Non-Homestead 40%	Machinery Permanently Attached to Real Estate 33⅓%	Total Assessed Value	Total Assessed Value as Equalized by the Board of Review	Final Equalized Value
							Acres				Dollars	Dollars	Dollars	Dollars	Dollars	Dollars	Dollars	Dollars	Dollars	Dollars	Dollars	Dollars
1	Anna Berndt		NE¼ of NE¼	17	133	30	40	1	Yes													
2	Amil Berndt		NW¼ of NE¼				40															
3			SW¼ of NE¼				40															
4			SE¼ of NE¼																			
5																						
6	Edward J. Dorsey		NE¼ of NW¼				40															
7	Edw. J. & Agnes L. Dorsey		NW¼ of NW¼				40															
8			SW¼ of NW¼				40															
9	Edward J. Dorsey		SE¼ of NW¼				40															
10																						
11	Edw. J. & Agnes L. Dorsey		NE¼ of SW¼				40															
12			NW¼ of SW¼				40															
13	C. L. Peterson		SW¼ of SW¼ less Rg				28.44		No													
14			SE¼ of SW¼				21.42															
15	Frank D. Peterson		S. 173' of E. 165' of W¾ of SE¼				6.0		Yes													
16			NE¼ of SE¼																			
17	George D. Gerrels		NW¼ of SE¼				40		No													
18	C. L. Peterson Leon C. Peterson		W¾ of E¾ less Rg & less S. 150' of S. 173' & less S. 150' of E. 165' & less S. 0.68 & lying N of Rg				25.95															
19			SE¼ of SE¼																			
20	Lotte Mayfield Phillips		All that part of the S. 56.74' lying N of Rg				1															
							454.41															

	Sold for Taxes	Valuations at School Districts as Equalized by Department of Taxation: District No. 1 Rate ... Mills	District No. 1 Rate ... Mills	District No. 43 Rate ... Mills	District No. 1 Rate 34 Mills	District No. ... Rate ... Mills	District No. ... Rate ... Mills	Tax including State Homestead 4.5 Mills	State Tax on Non-Homestead 4.5 Mills	Special Taxes	Total Taxes	Paid	When Paid (Month Day Year)	Number of Receipt	March Settlement 1950	June Settlement 1950	Penalty	November Settlement 1950	Penalty	Collections to First Monday in January 1951	Penalty	Delinquent as First Monday in January 1951	Penalty	Total Delinquent Tax and Penalty	Remarks
		Dollars	Dollars	Dollars	Dollars	Dollars	Dollars	$ cts.	$ cts.	$ cts.	$ cts.				$ cts.	$ cts.	$ cts.	$ cts.	$ cts.	$ cts.	$ cts.	$ cts.	$ cts.	$ cts.	
1		N 50						1.24			1.24	2nd Half Paid	OCT 1 0 1950	12742											
												1st Half Paid	MAY 3 1 1950	12742		5.62		5.62							
2		N 192						4.38			4.38	2nd Half Paid	OCT 1 - 1950	14123											
												1st Half Paid	MAY 3 1 1950	14123		28.79		28.79							
3		N 64						1.46			1.46	2nd Half Paid	OCT 1 - 1950	10732											
												1st Half Paid	MAY 3 1 1950	10732											
4																									
5																									
6		N 56						1.26			1.26	2nd Half	OCT 1 0 1950	12896											
												1st Half Paid	MAY 1 0 1950												
7		N 33						.74			.74	2nd Half Paid	OCT 1 0 1950												
												1st Half Paid	MAY 1 0 1950	15461		3.93		3.93							
8		N 39						.87			.87	2nd Half Paid	OCT 1 0 1950												
												1st Half Paid	MAY 1 0 1950												
9		N 227						5.06			5.06	2nd Half Paid	OCT 1 0 1950	12896											
												1st Half Paid	MAY 1 0 1950												
10																									
11		N 34						.76			.76	2nd Half Paid	OCT 1 0 1950	12896											
												1st Half Paid	MAY 1 0 1950												
12		N 39						.87			.87	2nd Half Paid	OCT 1 0 1950	15461											
												1st Half Paid	MAY 1 0 1950												
13		76						1.70	.34		1.74	PAID IN FULL FEB 2 6 1950		12006	1.74										
14		81						1.22	.38		1.60	PAID IN FULL APR - 3 1950		13107		18.60									
												Balance Paid	APR 1 7 1950	14697		7.70									
15				N 139				3.34			3.34	Balance Paid	MAR 2 3 1950	2466		3.34									
16																									
17		107						2.46	.50		2.46	2nd Half Paid	OCT 1 - 1950	12742											
												1st Half Paid	MAY 3 1 1950	12742		12.28		12.28							
18	FOR TAXES	103						2.36	.48		2.36	Balance Paid	JUL 8 - 1950	15545				11.64							11.64 due to Pd.
												PAID IN FULL	APR 1 8 1950	000		17.00									
19																									
20		25						.62	.12		.74											5.74	6.31		
		N 734		N 139																					
		392				#1	25.32				28.42				17.42	155.97		106.48							
		1126				#1	3.34															5.74			

Sylvan Beach
Bond & Allen's Plat
Addtn. to Sylvan Beach
Sylvan Beach
North Sylvan Beach
Cass Lyons & Sylvan

Assessment Roll and Tax List of Real Property in the Inland of Sylvan

Cass County, Minnesota, for Taxes for the Year 1949.

Form 5C(1) MINNESOTA TAX COMMISSION, ST. PAUL

	In Whose Name Assessed	To Whom Transferred	Description of Property: Subdivision	Sec. or Lot	Town or Block	Rng.	Number of Acres of Land (Acres / 100ths)	Sch. District	Inclusion Transferred In or Out	Inclusion Applied Land To or From	True and Full Valuations: Land (Exclusive of Structures and Improvements)	Buildings (and Other Structures)	Machinery Permanently Attached to Real Estate	Total True and Full Value	Assessed Valuations: Rural: Homestead Up to $4,000 20%	Rural: Over $4,000 Non-Homestead 33⅓%	All Other: Homestead Up to $4,000 25%	All Other: Over $4,000 Non-Homestead 40%	Machinery Permanently Attached to Real Estate 33⅓%	Total Assessed Value	Total Assessed Value as Equalized by the Board of Review	Final Equalized Value
							Acres				Dollars	Dollars	Dollars	Dollars	Dollars	Dollars	Dollars	Dollars	Dollars	Dollars	Dollars	Dollars
1	Frank Swanson		NE¼ of NE¼	18	133	30	40	1	Yes													
2	"		NW¼ of NE¼				40		"													
3	"		SW¼ of NE¼				40		"													
4	"		SE¼ of NE¼				40		"													
5																						
6	Edward J. Dorsey		NE¼ of NW¼				40		Yes													
7	Geo. A. + Elizabeth M. Cole		NW¼ of NW¼ Lot 1				45.68		Yes													
8	"		SW¼ of NW¼ Lot 2				45.81		"													
9	Edward J. Dorsey		SE¼ of NW¼				40		Yes													
10																						
11	Walter E. + Irene L. Brown		NE¼ of SW¼				40		Yes													
12	" "		NW¼ of SW¼ Lot 3				45.99		"													
13	" "		SW¼ of SW¼ Lot 4				46.13		"													
14	" "		SE¼ of SW¼				40		"													
15																						
16	Peter Tyde, Jr., Pearl E. Tyde		NE¼ of SE¼				40		"													
17	"		NW¼ of SE¼				40		"													
18	Peter Tyde		SW¼ of SE¼				40		"													
19	"		SE¼ of SE¼ less Rdy				37.42		"													
20																						
							662.06															

	Sold for Taxes	Validations by School Districts as Required by Department of Taxation: District No. 1 Rate 234.4 Mills	District No. 2	District No. 3	District No. 4	District No. 5	District No.	Tax Including State Homestead Mills	State Tax on Non-Homestead 4.58 Mills	Special Taxes	Total Taxes	Paid	When Paid: Month Day Year	Number of Receipt	March Settlement 1950	June Settlement 1950	Penalty	November Settlement 1950	Penalty	Collections to First Monday in January 1951	Penalty	Delinquent on First Monday in January 1951	Total Delinquent Tax and Penalty	Remarks
		Dollars	Dollars	Dollars	Dollars	Dollars	Dollars	$ cts.	$ cts.	$ cts.	$ cts.					$ cts.	$ cts.	$ cts.	$ cts.	$ cts.	$ cts.	$ cts.	$ cts.	
1		24.40						9.00			9.00	1st Half Paid	OCT 17 1950	2719		4.50		4.50						
												2nd Half Paid	OCT 17 1950	2719										
2		24.66						14.84			14.84	1st Half Paid	MAY 12 1950	2453		7.42		7.42						
												2nd Half Paid	OCT 17 1950	2719										
3		24.70						15.74			15.74	1st Half Paid	MAY 1 1950	2453		7.87		7.87						
												2nd Half Paid	OCT 17 1950	2719										
4		24.20						4.50			4.50	1st Half Paid	MAY 1 1950	2453		2.25		2.25						
5																								
6		9.0						20.24	4.2		20.66	2nd Half Paid	OCT 17 1950	2896										
												1st Half Paid	MAY 1 1950	2461		10.33		10.33						
7	OLD FOR TAXES	24.68						15.30			10.30	PAID IN FULL	NOV 18 1950	4321						15.30	2.02			
8	FOR TAXES	24.45						10.12			10.12	PAID IN FULL	NOV 18 1950	4321						10.12				
9		8.7						19.96	4.0		19.96	2nd Half Paid	OCT 17 1950	2896										
												1st Half Paid	MAY 1 1950	2461		9.98		9.98						
10																								
11		24.72						16.20			16.20											16.20	17.82	
12		24.80						18.00			18.00											18.00	19.80	
13		24.46						10.34			10.34											10.34	11.37	
14		24.185						41.60			41.60											41.60	45.76	
15																								
16		24.48						10.80			10.80	PAID IN FULL	MAY 31 1950	10403		10.80								
17		24.51						11.48			11.48	PAID IN FULL	MAY 31 1950	10403		11.48								
18		24.209						47.00			47.00	PAID IN FULL	MAY 31 1950	10403		47.00								
19		24.42						9.44			9.44	PAID IN FULL	MAY 31 1950	10403		9.44								
20																								
		1042 / 177 / 1219					$1	274.16	8.2		274.98					121.87		49.35		25.43		86.14		

Assessment Roll and Tax List of Real Property in the Town of Sylvan

	In whose name assessed	To whom transferred	Description of property: Subdivision	Sec. or Lot	Town or Block	Rge.	Number of Acres of Land: Acres	Hdths	No. School District	Indicate Homestead Tax by Yes or No	Indicate Agricultural Tax by Yes or No	True and Full Valuations: Land (Exclusive of Structures and Improvements)	Buildings and Other Structures	Machinery Permanently Attached to Real Estate	Total True and Full Value	Assessed Valuations: Rural: Homestead Up to $4,000 20%	Rural: Over $4,000 and Non-Homestead 33⅓%	All Other: Homestead Up to $4,000 25%	All Other: Over $4,000 and Non-Homestead 40%	Machinery Permanently Attached to Real Estate 33⅓%	Total Assessed Value	Total Assessed Value as Equalized by the Board of Review	Final Equalized Value
												Dollars	Dollars	Dollars	Dollars	Dollars	Dollars	Dollars	Dollars	Dollars	Dollars	Dollars	Dollars
1	St. Olaf College		NE¼ of NE¼ less Rdy	19	133	30	30		1	No													
2	Joe J. & Zella M. Shutt		NW¼ of NE¼				27½			Yes													
3	St. Olaf College		SW¼ of NE¼				40			No													
4			SE¼ of NE¼				40																
5	Minnesota Power & Light Co.		1.9 acs. of NE¼ of NW¼ lying				1.90																
6	Joe J. & Zella M. Shutt		NE¼ of NW¼ less Rdy & 1 acre plowing, see St. Mann. Trans. Lots 1 & 2				25.67			Yes													
7			Lot 1 NW¼ of NW¼ less Rdy				39.14																
8	St. Olaf College		Lot 2 SW¼ of NW¼ less Rdy				44.45			No													
9			SE¼ of NW¼				40																
10	Minnesota Power & Light Co.		18.7 acs. of NE¼ of SW¼				18.70																
11	St. Olaf College		NE¼ of SW¼ less 17.75 acs plowing, see St. Mann. Trans. Lots 1 & 2 & Anderson				22.25																
12			NW¼ of SW¼ Lot 3				50.70																
13			SW¼ and S½ of SW¼ Lot 4				52.79																
14			SE¼ of SW¼ Lot 5 See St. Anderson				26.65																
15	Minnesota Power & Light Co.		4.05 acs. of NE¼ of SW¼				4.05																
16	St. Olaf College		NE¼ of SE¼ Lot 7				32.50																
17			NW¼ of SE¼ Lot 6				33.75																
18			SW¼ of SE¼																				
19			SE¼ of SE¼																				
20	Jordan B. Anderson		1 acre of NE¼ of SW¼ of Lot 5				1.00																
							543.07																

Valuations by School Districts as Equalized by Patrons Day of Taxation

	Sold for Taxes	District No. ..... Rate ..... Mills: Dollars	District No. 1 Rate 22.4 Mills: Dollars	District No. 3 Rate ..... Mills: Dollars	District No. ..... Rate ..... Mills: Dollars	District No. ..... Rate ..... Mills: Dollars	District No. ..... Rate ..... Mills: Dollars	Tax including State Homestead ..... Mills: $ cts.	State Tax on Non-Homestead 4.8 Mills: $ cts.	Special Taxes: $ cts.	Total Taxes: $ cts.		Paid	When Paid: Month Day Year	Number of Receipt	March Settlement 1950	June Settlement 1950	Penalty	November Settlement 1950	Penalty	Collections to First Monday in January 1951	Penalty	Delinquent on First Monday in January 1951	Penalty	Total Delinquent Tax and Penalty	Remarks
1			70					1574	32		1606	1	PAID IN FULL	MAY 31 1950	8339		1606									
2			N 108					2430			2430	2	PAID IN FULL	MAY 31 1950	9285		2430									
3			80					1800	36		1836	3	PAID IN FULL	MAY 31 1950	8557		1836									
4			133					2992	60		3052	4	PAID IN FULL	MAY 31 1950	8557		3052									
5			5					112	02		114	5	PAID IN FULL	MAY 23 1950	6872		114									
6			N 35					788			788	6	PAID IN FULL	MAY 31 1950	9285		788									
7			N 78					1754			1754	7	PAID IN FULL	MAY 31 1950	9285		1754									
8			128					2816	48		2864	8	PAID IN FULL	MAY 31 1950	8557		2864									
9			93					2092	42		2134	9	PAID IN FULL	MAY 31 1950	8557		2134									
													2nd Half Paid	OCT 3 1950	9786											
10			46					1034	22		1056	10	1st Half Paid	MAY 23 1950	6872		528		528							
11			57					1282	26		1308	11	PAID IN FULL	MAY 31 1950			1308									
12			153					3442	70		3512	12	PAID IN FULL	MAY 31 1950	8557		3512									
13			135					3036	62		3098	13	PAID IN FULL	MAY 31 1950			3098									
14			53					1192	24		1216	14	PAID IN FULL	MAY 31 1950			1216									
15			13					292	06		298	15	PAID IN FULL	MAY 23 1950	6872		298									
16			107					2406	50		2456	16	PAID IN FULL	MAY 31 1950	8557		2456									
17			88					1980	40		2020	17	PAID IN FULL	MAY 31 1950	8557		2020									
18												18														
19												19														
20			202					4544	92		4636	20	PAID IN FULL	MAY 8 1950	8356		4636									
		N 321																								
		1338					41	30066	612		30678						30678		528							
		1559																								

Assessment Roll and Tax List of Real Property in the Island of Sylvan

Form 3CD

	In Whose Name Assessed	To Whom Transferred	Description of Property: Subdivision	Sec. or Lot	Town or Block	Reg.	Number of Acres of Land (Acres / 100ths)	No. School District	Indicate Homestead Yes or No	Indicate Agricultural Yes or No	True and Full Valuations: Land Exclusive of Structures and Improvements (Dollars)	Buildings and Other Structures (Dollars)	Machinery Permanently Attached to Real Estate (Dollars)	Total True and Full Value (Dollars)	Assessed Valuations: Rural: Homestead Up to $4,000 20% (Dollars)	Rural: Over $4,000 Non-Homestead 33⅓% (Dollars)	All Other: Homestead Up to $4,000 25% (Dollars)	All Other: Over $4,000 Non-Homestead 40% (Dollars)	Machinery Permanently Attached to Real Estate 33⅓% (Dollars)	Total Assessed Value (Dollars)	Total Assessed Value as Readjusted by the Board of Review (Dollars)	Final Equalized Value (Dollars)	Remarks
1	Minnesota Power + Light Co (Pillager Power Plant)		N ½ of NW ¼ Lot 6	20	133	30	39 75	1	No														
2			2.60' of the W ½ of NW ¼				1 82																
3			SW ¼ of NE ¼																				
4	Ben Albrecht		1 ac of the E ½ of NW ¼ of Riverside Addn Pillager				1		Yes														
5	Chauncey Bonneman		2 acs of E ½ of NW ¼				2		No														
6	Lena Cole		NE ¼ of NW ¼ less 1 ac				39		Yes														
7			NW ¼ of NW ¼				40																
8	E. A. Cole		SW ¼ of NW ¼				40		No														
9	Lena Cole		32 ¾ of NW ¼ beginning at a point on the west line of said 40 acres which is 1 rod S of the NW cor of said 40 thence N 89 deg 45 min E along the N line of said 40 a distance of 1 rod thence S parallel with the west line of said 40 a distance of 32 ¾ rods thence W to the W line of said 40 thence N to the beg				32 98		Yes														
10			NE ¼ of SW ¼																				
11	E. A. Cole		N 660' of Lot 7 lying E of the NW ¼ of NW ¼ of SW ¼						Yes	Andrew Bonneman													
12			N 31 ¾ rds of E 11 rds				19		No	Cole													
13			SW ¼ of SW ¼																				
14			SE ¼ of SW ¼																				
15	Minnesota Power + Light Co		Lot 7 less N 660'				20 75		No														
16			NE ¼ of SE ¼																				
17			NW ¼ of SE ¼																				
18			SW ¼ of SE ¼																				
19			SE ¼ of SE ¼																				
20	~~John J + Sara Hackler~~		Starting 48 ft off on of the E ¼ of NW ¼ thence N to a pt 3 rds S of the W line of said 40 thence W parallel with the N line of said 40 a distance of 3 rds thence S to the W line of the E ½ of NW ¼ thence E to beg				3 21		Yes														
							241 60																

Validations by School Districts as Equalized by Department of Taxation

Sold for Taxes	District No. ... Rate ... Mills	District No. 2 Rate 23.4 Mills	District No. 23 Rate ... Mills	District No. 2 Rate 23.4 Mills	District No. ... Rate ... Mills	District No. ... Rate ... Mills	Tax Including State Homestead	State Tax on Non-Homestead 4.5 Mills	Special Taxes	Total Taxes	Paid	When Paid (Month Day Year)	Number of Receipt	March Settlement 1950	June Settlement 1950	Penalty	November Settlement 1950	Penalty	Collections to First Monday in January 1951	Penalty	Delinquent on First Monday in January 1951	Penalty	Total Delinquent Tax and Penalty	Remarks
	Dollars	Dollars	Dollars	Dollars	Dollars	Dollars	$ cts.	$ cts.	$ cts.	$ cts.					$ cts.	$ cts.	$ cts.	$ cts.	$ cts.	$ cts.	$ cts.	$ cts.	$ cts.	
1			37.46				898 24	17 148	45 74	915 372	2nd Half Paid / 1st Half Paid	OCT 23 1950 / MAY 23 1950	12707 / 6873		457 686		457 686							
2		6					1 34	02		1 36	PAID IN FULL	MAY 23 1950	6861		1 36									
3																								
4		31 65					14 62			14 62	PAID IN FULL	MAY 16 1950	7509		14 62									
5		28					6 30	02		6 32	PAID IN FULL	MAY 4 1950	7423		6 32									
6		31 68					15 30			15 30	PAID IN FULL	DEC 4 1950	14280						15 30	22				
7		31 55					12 38			12 38	PAID IN FULL	DEC 4 1950	14390						12 38					
8	SOLD FOR TAXES	115					25 86	02		26 38											1	26 38		
9		31 143					32 16			32 16	PAID IN FULL	DEC 4 1950	14390						32 16	25				
10																								
11																			Foreclosure	9 22				
12	SOLD FOR TAXES	31 41 / 22 18					49 22	08		41 18									Cost	4 13				
13																								
14																								
15		68					15 30	32		15 62	2nd Half Paid / 1st Half Paid	OCT 23 1950 / MAY 23 1950	12707 / 6873		7 81		7 81							
16																								
17																								
18																								
19																								
20		31 210 / H 587 / 335	37.46		#1		1 376 / 1 254			9 338 54	2nd Half Paid / 1st Half Paid	JUL 26 1950 / MAY 31 1950	14769 / 7213		23 62		236 2							
		817			#1		898 24								4 463 64		4 608 32		54 84		30 72			

Assessment Roll and Tax List of Real Property in the Town of Sylvan, Cass County, Minnesota, for Taxes for the Year 1949.

Form 5GD

	IN WHOSE NAME ASSESSED	TO WHOM TRANSFERRED	DESCRIPTION OF PROPERTY: SUBDIVISION	Sec. or Lot	Town or Block	Reg.	Number of Acres of Land (Acres)	No. School District	Indicate Transferred To	Indicate Agricultural Tax	TRUE AND FULL VALUATIONS: LAND Exclusive of Structures and Improvements (Dollars)	BUILDINGS and Other Structures (Dollars)	MACHINERY Permanently Attached to Real Estate (Dollars)	TOTAL True and Full Value (Dollars)	ASSESSED VALUATIONS: RURAL: Homestead Up to $4,000 20% (Dollars)	RURAL: Over $4,000 and Non-Homestead 33⅓% (Dollars)	ALL OTHER: Homestead Up to $4,000 25% (Dollars)	ALL OTHER: Over $4,000 and Non-Homestead 40% (Dollars)	MACHINERY Permanently Attached to Real Estate 33⅓% (Dollars)	TOTAL ASSESSED VALUE (Dollars)	Total Assessed Value as Equalized by the Board of Review (Dollars)	FINAL EQUALIZED VALUE (Dollars)
1	Lemuel T. & Dora L. Johnson		2.66 acres of Lot 2 lying N of Rd		21 133 30		2.66	1	No													
2	Theodore Prescott		2 acres of Lot 2 N of N½ of NE¼				2		Yes													
3			SW¼ of NE¼																			
4			SE¼ of NE¼																			
5	Otto & Eleanor Ostrowski		Lot 2 less 4.66 acres				9.59															
6			NE¼ of NW¼																			
7			NW¼ of NW¼																			
8			SW¼ of NW¼																			
9			SE¼ of NW¼																			
10	State of Minnesota		Lot 2		23 133 30			1														
11	Minnesota Power & Light Co.		11 acres NW¼ of SW¼ of Lot 2		24 133 30		11	1	No													
12			NW¼ of SW¼ Lot 3				32.50															
13			SW¼ of SW¼ W½ of W½ of NE¼				40															
14	Boyd M. & Norma Wilder		SE¼ of SW¼ W½ of NE¼				80		Yes													
			Lot 2 less 11 acres sold to Minn. Power & Light				32.65															
15	Minnesota Power & Light Co.		NE¼ of SE¼				40		No													
16			NW¼ of SE¼ Lot 4				24.75															
17			SW¼ of SE¼ Lot 5				26.25															
18			SE¼ of SE¼																			
19																						
20							301.40															

Cass County, Minnesota, for Taxes for the Year 1949.

	SOLD FOR TAXES	VALUATIONS BY SCHOOL DISTRICTS AS ESTIMATED BY DEPARTMENT OF TAXATION: District No. ... Rate ... Mills (Dollars)	District No. 2 Rate 24.44 Mills (Dollars)	District No. 3 Rate ... Mills (Dollars)	District No. ... Rate ... Mills (Dollars)	District No. ... Rate ... Mills (Dollars)	District No. ... Rate ... Mills (Dollars)	Tax Including State Homestead (Dollars)	State Tax on Non-Homestead 4.58 Mills (Dollars)	SPECIAL TAXES (Dollars)	TOTAL TAXES (Dollars)		PAID	WHEN PAID (Month Day Year)	Number of Receipt	March Settlement 1950	June Settlement 1950	Penalty	November Settlement 1950	Penalty	Collections to First Monday in January 1951	Penalty	Delinquent on First Monday in January 1951	Total Delinquent Tax and Penalty	REMARKS
1			30					674	14		688	1	PAID IN FULL	MAY 10 1950	1506		688								
2			24 216					4851			4851	2	PAID IN FULL	MAR 23 1950	3465		4851								
3												3													
4												4													
5	SOLD FOR TAXES		24 148					3328			3328	5	1st Half Paid	MAY 10 1950	6757		1664						1664	41830	
6												6													
7												7													
8												8													
9												9													
10												10													
11			37					832	16		848	11	PAID IN FULL	MAY 23 1950	6806		848								
12			105					2430	50		2480	12	2nd Half Paid	MAY 23 1950	6807				1240						
13			133					2992	60		3052	13	1st Half Paid	MAY 23 1950	6808				1526		1526				
14	SOLD FOR TAXES		24 224					5038			5038	14											5038		
15	SOLD FOR TAXES		24 44					990			990	15											990		
16			133					2992	63		3052	16	1st Half Paid	MAY 23 1950	6809		1526		1526						
17			82					1844	38		1882	17	1st Half Paid	MAY 23 1950	6810		941		941						
18			87					1956	40		1996	18	1st Half Paid	MAY 23 1950	6811		998		998						
19												19													
20		H	63 610 1247				#1	27934	278		28212	20					14229		6233				7692		

Assessment Roll and Tax List of Real Property in the Town of Sylvan, Cass County, Minnesota, for Taxes for the Year 1949.

Form SCD

	In Whose Name Assessed	To Whom Transferred	Description of Property: Subdivision	Sec. or Lot	Town or Block	Rng.	Number of Acres of Land: Acres	Hlfs	No. School District	Inheritance Tax	Inheritance Agreement Tax	True and Full Valuations: Land Exclusive of Structures and Improvements (Dollars)	Buildings and Other Structures (Dollars)	Machinery Permanently Attached to Real Estate (Dollars)	Total True and Full Value (Dollars)	Assessed Valuations: Rural: Homestead Up to $4,000 20% (Dollars)	Rural: Over $4,000 and Non-Homestead 33⅓% (Dollars)	All Other: Homestead Up to $4,000 25% (Dollars)	All Other: Over $4,000 and Non-Homestead 40% (Dollars)	Machinery Permanently Attached to Real Estate 33⅓% (Dollars)	Total Assessed Value (Dollars)	Total Assessed Value as Equalized by the Board of Review (Dollars)	Final Equalized Value (Dollars)
			1 NE¼ of NE¼	25	133	31			1														
			2 NW¼ of NE¼																				
			3 SW¼ of NE¼																				
			4 SE¼ of NE¼																				
	Minnesota Power & Light Co.		5 Lot 2				3	05	2														
			6 NE¼ of NW¼																				
			7 NW¼ of NW¼																				
			8 SW¼ of NW¼																				
			9 SE¼ of NW¼																				
	Minnesota Power & Light Co.		10 Lot 1 less 4 acres	30	133	30	30	10	2														
			11 NE¼ of SW¼																				
			12 NW¼ of SW¼																				
			13 SW¼ of SW¼																				
			14 SE¼ of SW¼																				
	St. Olaf College		15 4 acres of Lot 1				4		2														
			16 NE¼ of SE¼																				
			17 NW¼ of SE¼																				
			18 SW¼ of SE¼																				
			19 SE¼ of SE¼																				
			20																				
							40	35															
			Total Acres				18	636	58														

Valuations by School Districts as Equalized by Department of Taxation

	Sold for Taxes	District No. ..... Rate ..... Mills	District No. 1 Rate 41.2 Mills	District No. 23 Rate ..... Mills	District No. ..... Rate ..... Mills	District No. ..... Rate ..... Mills	District No. ..... Rate ..... Mills	Tax Including State Homestead ..... Mills	State Tax on Non-Homestead 48.8 Mills	Special Taxes	Total Taxes	Paid	When Paid	Number of Receipt	March Settlement 1950	June Settlement 1950	Penalty	November Settlement 1950	Penalty	Collections to First Monday in January 1951	Penalty	Delinquent on First Monday in January 1951	Total Delinquent Tax and Penalty	Remarks
		Dollars	Dollars	Dollars	Dollars	Dollars	Dollars	$ cts.	$ cts.	$ cts.	$ cts.		Month Day Year		$ cts.	$ cts.	$ cts.	$ cts.	$ cts.	$ cts.	$ cts.	$ cts.	$ cts.	
1																								
2																								
3																								
4																								
5			9					202	04		206	PAID IN FULL	MAY 23 1950	1571		206								
6																								
7																								
8																								
9												2nd Half Paid	OCT 13 1950	2910										
10			110					2474	50		2524	1st Half Paid	MAY 23 1950	1573		1262		1262						
11																								
12																								
13																								
14																								
15			215					4836	98		4934	PAID IN FULL	MAY 31 1950	1584		4934								
16																								
17																								
18																								
19																								
20																								
			334				$1	7512	152		7664					6402		1262						

Sylvan Beach
Janet & Allen's Farm
Addition to Sylvan Beach
Sylvan Shores
North Sylvan Beach
Carlyon's

Assessment Roll and Tax List of Real Property in the ..... of .....

Form 5CD

	IN WHOSE NAME ASSESSED	TO WHOM TRANSFERRED	DESCRIPTION OF PROPERTY: SUBDIVISION	Sec. or Lot	Town or Block	Rng.	Number of Acres of Land: Acres	Mills	No. School District	Indicate Residential Tax or No	Indicate Agricultural Tax or No	TRUE AND FULL VALUATIONS: LAND Exclusive of Structures and Improvements	BUILDINGS and Other Structures	MACHINERY Permanently Attached to Real Estate	TOTAL True and Full Value	ASSESSED VALUATIONS: RURAL: Homestead Up to $4,000 20%	RURAL: Over $4,000 and Non-Homestead 33⅓%	ALL OTHER: Homestead Up to $4,000 25%	ALL OTHER: Over $4,000 and Non-Homestead 40%	MACHINERY Permanently Attached to Real Estate 33⅓%	TOTAL ASSESSED VALUE	Total Assessed Value as Equalized by the Board of Review	FINAL EQUALIZED VALUE
							Acres	Mills				Dollars	Dollars	Dollars	Dollars	Dollars	Dollars	Dollars	Dollars	Dollars	Dollars	Dollars	Dollars
1			NE ¼ of NE ¼																				
2			NW ¼ of NE ¼																				
3			SW ¼ of NE ¼																				
4			SE ¼ of NE ¼																				
5																							
6			NE ¼ of NW ¼																				
7			NW ¼ of NW ¼																				
8			SW ¼ of NW ¼																				
9			SE ¼ of NW ¼																				
10																							
11			NE ¼ of SW ¼																				
12			NW ¼ of SW ¼																				
13			SW ¼ of SW ¼																				
14			SE ¼ of SW ¼																				
15																							
16			NE ¼ of SE ¼																				
17			NW ¼ of SE ¼																				
18			SW ¼ of SE ¼																				
19			SE ¼ of SE ¼																				
20																							

	SOLD FOR TAXES	VALUATIONS BY SCHOOL DISTRICTS AS EQUALIZED BY DEPARTMENT OF TAXATION: District No.... Rate.... Mills	District No.... Rate.... Mills	District No.... Rate.... Mills	District No.... Rate.... Mills	District No.... Rate.... Mills	District No.... Rate.... Mills	Tax including State Homestead ..... Mills	State Tax on Non-Homestead ..... Mills	SPECIAL TAXES	TOTAL TAXES		PAID	WHEN PAID	Number of Receipt	March Settlement 1950	June Settlement 1950	Penalty	November Settlement 1950	Penalty	Collections to First Monday in January 1951	Penalty	Delinquent on First Monday in January 1951	Penalty	Total Delinquent Tax and Penalty	REMARKS
		Dollars	Dollars	Dollars	Dollars	Dollars	Dollars	$ cts.	$ cts.	$ cts.	$ cts.			Month Day Year		$ cts.	$ cts.	$ cts.	$ cts.	$ cts.	$ cts.	$ cts.	$ cts.	$ cts.		
1												1														
2												2														
3												3														
4												4														
5												5														
6												6														
7												7														
8												8														
9												9														
10												10														
11												11														
12												12														
13												13														
14												14														
15												15														
16												16														
17												17														
18												18														
19												19														
20												20														

Assessment Roll and Tax List of Real Property in the Town of Sylvan

Form 8C

	In Whose Name Assessed	To Whom Transferred	Description of Property: Subdivision	Sec. or Lot	Town or Block	Rng.	Number of Acres of Land: Acres	Mills	No. School District	Indicate Homestead Tax Paid Yes or No	Indicate Agricultural Tax Paid Yes or No	True and Full Valuations: Land Exclusive of Structures and Improvements (Dollars)	Buildings and Other Structures (Dollars)	Machinery Permanently Attached to Real Estate (Dollars)	Total True and Full Value (Dollars)	Assessed Valuations, Rural: Homestead Up to $4,000 20% (Dollars)	Over $4,000 and Non-Homestead 33⅓% (Dollars)	All Other: Homestead Up to $4,000 25% (Dollars)	Over $4,000 and Non-Homestead 40% (Dollars)	Machinery Permanently Attached to Real Estate 33⅓% (Dollars)	Total Assessed Value (Dollars)	Total Assessed Value Equalized by the Board of Review (Dollars)	Final Equalized Value (Dollars)
1	Martin + Lena Lofftus		Village of Sylvan	1	1				1	yes													
2	"		"	2						"													
3	"		"	3						"													
4	"		"	4						"													
5	"		"	5						"													
6	"		"	6						"													
7	"		"	7						"													
8	"		"	8						"													
9	Jessie Britton		"	9						No													
10	"		"	10						"													
11	"		"	11						"													
12	"		"	12						"													
13	Chas. Johnson		"	13						"													
14	"		"	14						"													
15	"		"	15						"													
16	"		"	16						"													
17	"		"	17						"													
18	"		"	18						"													
19	"		"	19						"													
20	"		"	20						"													

	Sold for Taxes	Valuations by School Districts as Equalized by Commissioner of Taxation: District No. 1 Rate 22.7 Mills (Dollars)	District No. 23 Rate 44 Mills (Dollars)	District No. 1 Rate ... Mills (Dollars)	District No. ... Rate ... Mills (Dollars)	District No. ... Rate ... Mills (Dollars)	Tax Including State Homestead 4.5 Mills ($ cts.)	State Tax on Non-Homestead ... Mills ($ cts.)	Special Taxes ($ cts.)	Total Taxes ($ cts.)		Paid	When Paid (Month Day Year)	Number of Receipt	March Settlement 1950 ($ cts.)	June Settlement 1950 ($ cts.)	Penalty ($ cts.)	November Settlement 1950 ($ cts.)	Penalty ($ cts.)	Collections to First Monday in January 1951 ($ cts.)	Penalty ($ cts.)	Delinquent on First Monday in January 1951 ($ cts.)	Total Delinquent Tax and Penalty ($ cts.)	Remarks
1		21	1				22			22	1	PAID IN FULL	OCT 28 1950					22						
2		21	49				1102			1102	2	PAID IN FULL	OCT 28 1950					1102						
3		21	1				22			22	3	PAID IN FULL	OCT 28 1950					22						
4		21	1				22			22	4	PAID IN FULL	OCT 28 1950					22						
5		21	1				22			22	5	PAID IN FULL	OCT 28 1950	12116				22	44					
6		21	1				22			22	6	PAID IN FULL	OCT 28 1950					22						
7		21	1				22			22	7	PAID IN FULL	OCT 28 1950					22						
8		21	1				22			22	8	PAID IN FULL	OCT 28 1950					22						
9	SOLD FOR TAXES		2				44			44	9											44		
10	SOLD FOR TAXES		2				44			44	10											44		
11			2				44			44	11	PAID IN FULL	MAY 10 1950	15464		88								
12			2				44			44	12	PAID IN FULL	MAY 10 1950											
13	SOLD FOR TAXES		2				44			44	13											44		
14	SOLD FOR TAXES		2				44			44	14											44		
15	SOLD FOR TAXES		2				44			44	15											44		
16	SOLD FOR TAXES		2				44			44	16											44		
17	SOLD FOR TAXES		2				44			44	17											44		
18	SOLD FOR TAXES		2				44			44	18											44		
19	SOLD FOR TAXES		2				44			44	19											44		
20	SOLD FOR TAXES		2				44			44	20											44		
		H	56			$1	1784			1784						88		1266				448		
			44																					
			80																					

Assessment Roll and Tax List of Real Property in the Town of Sylvan, Cass County, Minnesota, for Taxes for the Year 1949.

	In Whose Name Assessed	To Whom Transferred	Description of Property: Subdivision	Sec. or Lot	Town. or Block	Rng.	Number of Acres of Land: Acres	Hdths	No. School District	Indicate Assessed Real Tax or No	Indicate Assessed Personal Tax or No	True and Full Valuations: Land Exclusive of Structures and Improvements (Dollars)	Buildings and Other Structures (Dollars)	Machinery Permanently Attached to Real Estate (Dollars)	Total True and Full Value (Dollars)	Assessed Valuations: Rural: Homestead Up to $3,000 20% (Dollars)	Rural: Over $3,000 and Non-Homestead 33⅓% (Dollars)	All Other: Homestead Up to $3,000 25% (Dollars)	All Other: Over $3,000 and Non-Homestead 40% (Dollars)	Machinery Permanently Attached to Real Estate 33⅓% (Dollars)	Total Assessed Value (Dollars)	Total Assessed Value as Equalized by the Board of Review (Dollars)	Final Equalized Value (Dollars)
	Chas. A. Johnson		Village of Sylvan	21	1				1	No													
	"			22						-													
	George M. + Bernice V. Wilder			1	2					Yes													
	" " "			2						"													
	" " "			3						"													
	Jack D. + Ellen J. Marlow			4						No													
	—			5						-													
	Town of Sylvan		Lots 6 to 14 Inc.							Exempt													
	Richard Gray			15						Yes													
	" "			16						"													
	" "			17						"													
	Geo. M. + Bernice V. Wilder			18						"													
	" " "			19						"													
	~~Constance A. Lee~~	State of Minnesota		20						No													
	—	State of Minnesota		21						"													
	State of Minnesota			22																			

Valuations by School Districts as Equalized by Department of Taxation: District No. 1 Rate 24.41 Mills; District No. 2 Rate ..... Mills; District No. 2 Rate ..... Mills; District No. 2 Rate ..... Mills; District No. ..... Rate ..... Mills; District No. ..... Rate ..... Mills

Tax including State Homestead: 4.52 Mills; State Tax on Non-Homestead: 4.52 Mills

	Sold for Taxes	District No. 1 Rate 24.41 Mills (Dollars)	District No. 2 (Dollars)	District No. 2 (Dollars)	District No. 2 (Dollars)	District No. (Dollars)	Tax including State Homestead Mills ($ cts.)	State Tax on Non-Homestead Mills ($ cts.)	Special Taxes ($ cts.)	Total Taxes ($ cts.)		Paid	When Paid: Month Day Year	Number of Receipt	March Settlement 1950 ($ cts.)	June Settlement 1950 ($ cts.)	Penalty ($ cts.)	November Settlement 1950 ($ cts.)	Penalty ($ cts.)	Collections to First Monday in January 1951 ($ cts.)	Penalty ($ cts.)	Delinquent on First Monday in January 1951 ($ cts.)	Total Delinquent Tax and Penalty ($ cts.)	Remarks
1	SOLD FOR TAXES	2					44			44	1											44		
2	SOLD FOR TAXES	8					180	04		184	2											184		
3	SOLD FOR TAXES	N 1					22			22	3	2nd Half Paid 1st Half Paid	OCT 31 1950 MAY 31	8860										
4	SOLD FOR TAXES	N 1					22			22	4	2nd Half Paid 1st Half Paid	OCT 31 1950 MAY 31 1950	13857 11157		03		33						
5	SOLD FOR TAXES	N 1					22			22	5	2nd Half Paid 1st Half Paid	OCT 31 1950 MAY 31											
6	SOLD FOR TAXES	2					44			44	6											44		
7	SOLD FOR TAXES	2					44			44	7											44		
8											8													
9		N 1					22			22	9											22	24	
10		N 1					22			22	10											22	24	
11		N 11					248			248	11	2nd Half Paid 1st Half Paid	OCT 31 1950 MAY 31									248	273	
12		N 1					22			22	12	2nd Half Paid 1st Half Paid	OCT 31 1950 MAY 31	13857 11157		11		11						
13		N 86					1934			1934	13	2nd Half Paid	OCT 31 1950			967		967						
14		~~2~~	out								14													
15		~~2~~	out								15													
16											16													
17											17													
18											18													
19											19													
20											20													
		H 103 14 117				#1	2626	04		2630						1011		1011				608		

Assessment Roll and Tax List of Real Property in the Lum of Sylvan, Cass County, Minnesota, for Taxes for the Year 1949.

Form 3C. MILLS, GATES PRINTING, DETROIT, N.Y.

IN WHOSE NAME ASSESSED	TO WHOM TRANSFERRED	DESCRIPTION OF PROPERTY: SUBDIVISION	Sec. or Lot	Town or Block	Rng.	Number of Acres of Land: Acres	10ths	No. School District	Indicate Homestead Yes or No	Indicate Agricultural Land Yes or No	TRUE AND FULL VALUATIONS: LAND Exclusive of Structures and Improvements	BUILDINGS and Other Structures	MACHINERY Permanently Attached to Real Estate	TOTAL True and Full Value	ASSESSED VALUATIONS: RURAL: Homestead Up to $4,000	Over $4,000 and Non-Homestead 20%	ALL OTHER: Homestead Up to $4,000	Over $4,000 and Non-Homestead 33⅓%	MACHINERY Permanently Attached to Real Estate 33⅓%	TOTAL ASSESSED VALUE	Total Assessed Value as Equalized by the Board of Review	FINAL EQUALIZED VALUE
											Dollars	Dollars	Dollars	Dollars	Dollars	Dollars	Dollars	Dollars	Dollars	Dollars	Dollars	Dollars
		Block of Blks 7 & 8 in Lum 134-33 Mich Sylvan Lake ~~Lake~~																				
Marie Reed	1		11	1				1	Yes													
" "	2		12	1					"													
	3																					
	4																					
	5																					
	6																					
	7																					
	8																					
	9																					
	10																					
	11																					
	12																					
	13																					
	14																					
	15																					
	16																					
	17																					
	18																					
	19																					
	20																					

SOLD FOR TAXES	VALUATIONS BY SCHOOL DISTRICTS AS EQUALIZED BY DEPARTMENT OF TAXATION: District No. / Rate / Mills	District No. / Rate / Mills	District No. / Rate / Mills	District No. / Rate / Mills	District No. / Rate / Mills	District No. / Rate / Mills	Tax including State Homestead Mills	State Tax on Non-Homestead 4.5 Mills	SPECIAL TAXES	TOTAL TAXES		PAID	WHEN PAID	Number of Receipt	March Settlement 1950	June Settlement 1950	Penalty	November Settlement 1950	Penalty	Collections to Five Monday in January 1951	Penalty	Delinquent as Five Monday in January 1951	Total Delinquent Tax and Penalty	REMARKS
	Dollars	Dollars	Dollars	Dollars	Dollars	Dollars	$ cts.	$ cts.	$ cts.	$ cts.			Month Day Year		$ cts.	$ cts.	$ cts.	$ cts.	$ cts.	$ cts.	$ cts.	$ cts.	$ cts.	
SOLD FOR TAXES	2						44			44	1											44		
SOLD FOR TAXES	2						44			44	2											44		
											3													
											4													
											5													
											6													
											7													
											8													
											9													
											10													
											11													
											12													
											13													
											14													
											15													
											16													
											17													
											18													
											19													
											20													
	4				#1		88			88												88		

Assessment Roll and Tax List of Real Property in the Town of Sylvan

Cass County, Minnesota, for Taxes for the Year 1949.

Form 5C

In Whose Name Assessed	To Whom Transferred	Description of Property: Subdivision (Carlgren's Sylvan Park)	Sec. or Lot	Town or Block	Rng.	Number of Acres: Acres	Tenths	Sec. School District	Indicate Homestead Tax or No.	Indicate Agricultural Tax or No.	True and Full Valuations: Land Exclusive of Structures and Improvements (Dollars)	Buildings and Other Structures (Dollars)	Machinery Permanently Attached to Real Estate (Dollars)	Total True and Full Value (Dollars)	Assessed Valuations: Rural Homestead Up to $4,000 20% (Dollars)	Rural Over $4,000 and Non-Homestead 33⅓% (Dollars)	All Other Homestead Up to $4,000 2% (Dollars)	All Other Over $4,000 and Non-Homestead 40% (Dollars)	Machinery Permanently Attached to Real Estate 33⅓% (Dollars)	Total Assessed Value (Dollars)	Total Assessed Value as Equalized by the Board of Review (Dollars)	Final Equalized Value (Dollars)
Roscoe B. Carlgren		1	1				1	20								10				240	04	244
" "		2	2													10				240	04	244
" "		3	3													10				240	04	244
" "		4 N½ of N½ of SE¼ of	4													7				168	04	172
Anna M. Gray		5 SW¼ of N½ of	4													8				192	04	196
Jane Gray Chickene		6 N½ of	5													7				168	04	172
Irene M. Anderson		7 S½ of	5													7				168	04	172
George R. Smith		8 N½ of	6													83				1992	38	2030
Irene M. Anderson		9 S½ of	6													15				360	06	366
Malcolm C. & Grace A. L. Anderson		10 E½ of	7													83				1992	38	2030
John A. Peterson		11 E½ of NW¼ of	7													110				2640	50	2690
Roscoe Carlgren		12 NW¼ of NW¼ of	7													10				240	04	244
		13 NW¼ of	8													24				576	10	586
~~State of Minnesota Land & Allen's Park~~		14 E½ of	8																			
Roscoe Carlgren	Gordon A. Carlgren & Mary L. Schmid	15 NW¼ of	9													15				360	06	366
	Marjorie C. Carlgren & Jeanette T. Carlgren	NE¼ of	10													15				360	06	366
Robert D. Sweet		17 E½ of	11													6				144	28	1468
Chas. E. & Stella M. Lombard		18 NW¼ of	11													75				1800	34	1834
State of Minnesota		19 SW¼ of	11																			
		20																				
																547			1	13176	248	13424

Valuations by School Districts as Equalized by Department of Taxation

Sold for Taxes	District No. / Rate ... Mills (Dollars)	District No. / Rate ... Mills (Dollars)	District No. 13 / Rate ... Mills (Dollars)	District No. 1 / Rate 234.41 (Dollars)	District No. ... Rate ... Mills (Dollars)	District No. ... Rate ... Mills (Dollars)	Tax Including State Homestead Mills ($ cts.)	State Tax on Non-Homestead 4.56 Mills ($ cts.)	Special Taxes ($ cts.)	Total Taxes ($ cts.)	Paid	When Paid (Month Day Year)	Number of Receipt	March Settlement 1950 ($ cts.)	June Settlement 1950 ($ cts.)	Penalty ($ cts.)	November Settlement 1950 ($ cts.)	Penalty ($ cts.)	Collections to First Monday in January 1951 ($ cts.)	Penalty ($ cts.)	Delinquent Tax and Penalty on First Monday in January 1951 ($ cts.)	Total Delinquent Tax and Penalty ($ cts.)	Remarks
							240	04		244	PAID IN FULL	MAY 5 1949	5172		244								
							240	04		244	PAID IN FULL	MAY 5 1949	5172		244								
							240	04		244	PAID IN FULL	MAY 5 1949	5172		244								
							168	04		172	PAID IN FULL	MAY 5 1949	5172		172								
							192	04		196	PAID IN FULL	MAY 10 1950	5470		196								
							168	04		172	PAID IN FULL	FEB 1 1950	949	172									
							168	04		172	PAID IN FULL	MAY 31 1950	10378		172								
							1992	38		2030	PAID IN FULL	MAY 31 1950	10378		2030								
							360	06		366	PAID IN FULL	MAY 31 1950	10378		366								
							1992	38		2030	PAID IN FULL	MAY 9 1950	5358		2030								
							2640	50		2690	PAID IN FULL	MAY 31 1950	10377		2690								
							240	04		244	PAID IN FULL	SEP 8 1950	12511				244						Wat. Rg.
~~TO FOR TAXES~~							576	10		586	PAID IN FULL	MAY 5 1949	5172		586								
~~TO FOR TAXES~~																							
							360	06		366	PAID IN FULL	MAY 5 1949	5172		366								
							360	06		366	PAID IN FULL	MAY 5 1949	5172		366								
							144	28		1468	PAID IN FULL	MAR 2 1950	9446		1468								
D FOR TAXES							1800	34		1834											1834		
							13176	248		13424				172	11424		244				1834		

Subdivision: Carlyon's Sylvan Park

Line	In Whose Name Assessed	To Whom Transferred	Description of Property (Subdivision)	Sec. or Lot	No. School District	Homestead Yes or No
1	Robert T. & Harriet M. Thompson		E½ of	12	1	No
2	John E. Kalzmark		W½ of	12		"
3			That part N. of road of	13		"
4	State of Minnesota		That part S of road (N. of S line)	13		
5	Anna Lundgren			14		"
6	Harry L. & Ina E. Holmes		E½ of	15		"
7	Addie Lane Croswell		E½ of W½ of N½ of	15		"
8	Frieda A. Carlyon		W½ of W½ of N½ of SW¼ of	15		"
9	Arne S. & Ruth Bremnes			16		Yes
10	"			17		"
11	"			18		"
12	"			19		"
13	Bennie Albion Fischer & Adelle Fischer Ackerman		Comm. at NE cor. of Lot 20 W. along line 640' to NW cor., thence southerly 105.5', easterly to shore to a point 50' S of NE cor., thence northerly to beg.	20		No
14	Frieda A. Carlyon		Bal. of	20		"
15	Bennie Albion Fischer & Adelle Fischer Ackerman		S½ of S½ of	21		"
16	Frieda A. Carlyon		N¾ of	21		"
17	Roscoe E. Carlyon			22		"
18				23		"
19				24		"
20						

Line	Sold for Taxes	Valuation (District Rate 229.41 Mills) Dollars	Tax Excluding State Tax on Non-Homestead	State Tax on Non-Homestead (4.58 Mills)	Total Taxes	Line	Paid	When Paid (Month Day Year)	Number of Receipt	June Settlement 1950	November Settlement 1950	Delinquent on First Monday in January 1951
1	SOLD FOR TAXES	112	28.06	54	28.60	1						28.60
2		14	3.36	06	3.42	2	PAID IN FULL	MAY 11 1950	6054	3.42		
3		14	3.36	06	3.42	3	PAID IN FULL	MAY 11 1950	6054	3.42		
4						4						
5	SOLD FOR TAXES	200	47.98	92	48.90	5						48.90
6		130	31.18	60	31.78	6	PAID IN FULL	MAY 18 1950	6340	31.78		
7		10	2.40	04	2.44	7	PAID IN FULL	MAY 19 1950	5922	2.44		
8		5	1.20	02	1.22	8	PAID IN FULL	MAY 5 1949	5172	1.22		
9		H 3	.72		.72	9	2nd Half Paid / 1st Half Paid	OCT 31 1950 / MAY 31 1950	14025 / 10373	.36	.36	
10		H 3	.72		.72	10	2nd Half Paid / 1st Half Paid	OCT 31 1950 / MAY 31 1950	14025 / 10373	.36	.36	
11		H 15	3.60		3.60	11	2nd Half Paid / 1st Half Paid	OCT 31 1950 / MAY 31 1950	14025 / 10373	1.80	1.80	
12		H 15	3.60		3.60	12	2nd Half Paid / 1st Half Paid	OCT 31 1950 / MAY 31 1950	14025 / 10373	1.80	1.80	
13		12	2.88	06	2.94	13	2nd Half Paid / 1st Half Paid	OCT 31 1950 / MAY 31 1950	14750 / 9368	1.47	1.47	
14		8	1.92	04	1.96	14	PAID IN FULL	MAY 5 1949	5172	1.96		
15		100	24.00	46	24.46	15	2nd Half Paid / 1st Half Paid	OCT 31 1950 / MAY 31 1950	14750 / 9368	12.23	12.23	
16		10	2.40	04	2.44	16	PAID IN FULL	MAY 5 1949	5172	2.44		
17		15	3.60	06	3.66	17	PAID IN FULL	MAY 5 1949	5172	3.66		
18		15	3.60	06	3.66	18	PAID IN FULL	MAY 5 1949	5172	3.66		
19		15	3.60	06	3.66	19	PAID IN FULL	MAY 5 1949	5172	3.66		
20						20						
Total		H 36 / 665 / 701	$1 168.18	3.02	171.20					25.18	18.02	77.50

Assessment Roll and Tax List of Real Property in the Town of Sylvan,

Cass County, Minnesota, for Taxes for the Year 1949.

In Whose Name Assessed	To Whom Transferred	Description of Property: Subdivision	Sec. or Lot	Town or Block	Rng.	Number of Acres of Land: Acres	Mills	No. School District	Improvements Thereon Assessed Yes or No	True and Full Valuations: Land Exclusive of Structures and Improvements	Buildings and Other Structures	Machinery Permanently Attached to Real Estate	Total True and Full Value	Assessed Valuations: Rural: Homestead Up to $4,000 20%	Rural: Over $4,000 and Non-Homestead 33⅓%	All Other: Homestead Up to $4,000 25%	All Other: Over $4,000 and Non-Homestead 40%	Machinery Permanently Attached to Real Estate 33⅓%	Total Assessed Value	Total Assessed Value as Equalized by the Board of Review	Final Equalized Value
		Carlyons Sylvan Park (Lots 25-29 Inc Farmers Surv.)								Dollars	Dollars	Dollars	Dollars	Dollars	Dollars	Dollars	Dollars	Dollars	Dollars	Dollars	Dollars
Frieda A. Carlyon			1			30		1	No												
Rosco E. Carlyon			2			31			"												
			3			32			"												
Frieda A. Carlyon			4			33			"												
"	"		5			34			"												
~~State of Minnesota~~	Township of Sylvan		6			35															
~~State of Minnesota~~	"		7			36															
~~State of Minnesota~~	"		8			37															
~~State of Minnesota~~	"		9			38															
~~State of Minnesota~~	"		10			39															
~~State of Minnesota~~	"		11			40															
~~State of Minnesota~~	"		12			41															
~~State of Minnesota~~	"		13			42															
~~State of Minnesota~~	"		14			43															
~~State of Minnesota~~	"		15			44															
Rosco E. Carlyon			16			45			No												
			17			46			"												
Chas. R. & Mabel M. Woodhouse			18			47			"												
			19			48			"												
			20																		

Sold for Taxes	Valuations by School Districts as Equalized by Board of Taxation: District No. 1 Rate ... Mills	District No. 3 Rate ... Mills	District No. 7 Rate ... Mills	District No. ... Rate ... Mills	District No. ... Rate ... Mills	District No. ... Rate ... Mills	Tax including State Homestead ... Mills	State Tax on Non-Homestead 4.5 Mills	Special Taxes	Total Taxes	Paid	When Paid: Month	Day	Year	Number of Receipt	March Settlement 1950	June Settlement 1950	Penalty	November Settlement 1950	Penalty	Collections to First Monday in January 1951	Penalty	Delinquent on First Monday in January 1951	Total Delinquent Tax and Penalty	Remarks
	Dollars	Dollars	Dollars	Dollars	Dollars	Dollars	$ cts.	$ cts.	$ cts.	$ cts.						$ cts.	$ cts.	$ cts.	$ cts.	$ cts.	$ cts.	$ cts.	$ cts.		
				10			240	04		244	1 PAID IN FULL	MAY	5	1949	5172		244								
				10			240	04		244	2 PAID IN FULL	MAY	5	1949	5172		244								
				10			240	04		244	3 PAID IN FULL	MAY	5	1949	5172		244								
				10			240	04		244	4 PAID IN FULL	MAY	5	1949	5172		244								
				10			240	04		244	5 PAID IN FULL	MAY	5	1949	5172		244								
											6														
											7														
											8														
											9														
											10														
											11														
											12														
											13														
											14														
											15														
			8				192	04		196	16												1949	216	
			8				192	04		196	17												1949	216	
			8				192	04		196	18 2nd Half Paid	OCT	3	1950	12441			98		98					
											1st Half Paid	MAY	4	1950	7037										
			8				192	04		196	19 2nd Half Paid	OCT	3	1950	12441			98		98					
											1st Half Paid	MAY	4	1950	7037										
											20														
			82		41		1968	36		2004							196		196				392		

Alanis 2nd Land & Alanis First Add'n. to Sylvan Beach

Sylvan Beach

Sylvan Shady Shores

Land & Alanis 2nd Add'n. to Sylvan Beach

132-29

133-29

133-30

North Sylvan Park

Ayers's Sylvan Park

Assessment Roll and Tax List of Real Property in the Town of Sylvan, Cass County, Minnesota, for Taxes for the Year 1949.

	In Whose Name Assessed	To Whom Transferred	Description of Property: Subdivision	Sec. or Lot	Town or Block	Rng.	Number of Acres of Land: Acres	100ths	No. School District	Inf. Flow and Tax or No	Inf. Full and Tax or No	True and Full Valuations: Land Exclusive of Structures Improvements (Dollars)	Buildings and Other Structures (Dollars)	Machinery Permanently Attached to Real Estate (Dollars)	Total True and Full Value (Dollars)	Assessed Valuations, Rural: Homestead Up to $4,000 20% (Dollars)	Rural: Over $4,000 and Non-Homestead 33⅓% (Dollars)	All Other: Homestead Up to $4,000 25% (Dollars)	All Other: Over $4,000 and Non-Homestead 40% (Dollars)	Machinery Permanently Attached to Real Estate 33⅓% (Dollars)	Total Assessed Value (Dollars)	Total Assessed Value Changed by the Board of Review (Dollars)	Final Equalized Value (Dollars)
1	Chas. R. & Mabel M. Hoadhouse		Carlquist's Sylvan Park	49					1	9/10													
2	" " "			50						"													
3	" " "			51						"													
4	" " "			52						"													
5	Elmer L. Carrier			53						"													
6	Jas. & Mary Mitchell			54						"													
7	Geo. M. & Bernice H. Helder			55						"													
8	State of Minnesota			56																			
9	State of Minnesota			57																			
10	State of Minnesota			58																			
11	Chas. Johnson			59																			
12	State of Minnesota			60																			
13	State of Minnesota			61																			
14	State of Minnesota			62																			
15	State of Minnesota			63																			
16	State of Minnesota			64																			
17	State of Minnesota			65																			
18																							
19																							
20																							

	Sold for Taxes	Valuations by School Districts as Equalized by Department of Taxation: District No. 2 Rate ... Mills	District No. 2 Rate 22.41 Mills	District No. 13 Rate ... Mills	District No. 1 Rate 23.41 Mills	District No. ... Rate ... Mills	District No. ... Rate ... Mills	Tax including State Homestead ... Mills ($ cts.)	State Tax on Non-Homestead 4 & 5 Mills ($ cts.)	Special Taxes ($ cts.)	Total Taxes ($ cts.)		Paid	When Paid: Month Day Year	Number of Receipt	March Settlement 1950 ($ cts.)	June Settlement 1950 ($ cts.)	Penalty	November Settlement 1950 ($ cts.)	Penalty	Collections to First Monday in January 1951 ($ cts.)	Penalty	Delinquent on First Monday in January 1951 ($ cts.)	Total Delinquent Tax and Penalty ($ cts.)	Remarks
1				8				192	04		196	1	2nd Half Paid 1st Half Paid	OCT 31 1950 MAY 24 1950			98		98						
2				8				192	04		196	2	2nd Half Paid 1st Half Paid	OCT 31 1950 MAY 24 1950	13991 10578		98		98						
3				8				192	04		196	3	2nd Half Paid 1st Half Paid	OCT 31 1950 MAY 24 1950			98		98						
4				8				192	04		196	4	2nd Half Paid 1st Half Paid	OCT 31 1950 MAY 24 1950			98		98						
5				100				2400	46		2446	5	Balance Paid Balance Paid	OCT 31 1950 MAY 31 1950	14007 16380		1246		1200						
6				50				1200	22		1222	6	PAID IN FULL	MAR 28 1950	24578		22 22								
50	TO FOR TAXES			183				4390	84		4474	7	2nd Half Paid 1st Half Paid	OCT 31 1950 MAY 31 1950	13297 17939		2237 2237		2237						
8												8													
9												9													
10												10													
11	TO FOR TAXES		7					158	04		162	11												162	
12												12													
13												13													
14												14													
15												15													
16												16													
17												17													
18												18													
19												19													
20												20													
			7	365	372	#1		158	172		9088						50 98		98 81					162	
						#1		8758																	

Assessment Roll and Tax List of Real Property in the Town of Sylvan

Form 5C

	IN WHOSE NAME ASSESSED	TO WHOM TRANSFERRED	DESCRIPTION OF PROPERTY: SUBDIVISION	Sec. or Lot	Town or Block	Rgle.	Number of Acres of Land: Acres	Tenths	No. School District	Individual Homestead Tax or No	Individual Agricultural Tax or No	TRUE AND FULL VALUATIONS: LAND Exclusive of Structures and Improvements	BUILDINGS and Other Structures	MACHINERY Permanently Attached to Real Estate	TOTAL True and Full Value	ASSESSED VALUATIONS: RURAL: Homestead Up to $4,000 20%	Over $4,000 and Non-Homestead 33⅓%	ALL OTHER: Homestead Up to $4,000 25%	Over $4,000 and Non-Homestead 40%	MACHINERY Permanently Attached to Real Estate 33⅓%	TOTAL ASSESSED VALUE	Total Assessed Value as Equalized by the Board of Review	FINAL EQUALIZED VALUE
												Dollars	Dollars	Dollars	Dollars	Dollars	Dollars	Dollars	Dollars	Dollars	Dollars	Dollars	Dollars
1	State of Minnesota (cont to Orell Leon)		Carlgren's Sylvan Park		66				1	2													
2	State of Minnesota (" " ")				67					"													
3	State of Minnesota (" " ")				68					"													
4	State of Minnesota (" " ")				69					"													
5	State of Minnesota (" " ")				70					"													
6	State of Minnesota (" " ")				71					"													
7	State of Minnesota				72																		
8	State of Minnesota				73																		
9	State of Minnesota				74																		
10	State of Minnesota				75																		
11	State of Minnesota				76																		
12	State of Minnesota				77																		
13	State of Minnesota				78																		
14	State of Minnesota				79																		
15	Arne S. & Ruth Brunner				80					Year													
16																							
17																							
18																							
19																							
20																							

Cass County, Minnesota, for Taxes for the Year 1949.

	SOLD FOR TAXES	VALUATIONS BY SCHOOL DISTRICTS AS EQUALIZED BY DEPARTMENT OF TAXATION: District No. 1 Rate ... Mills	District No. 2 Rate 22.41 Mills	District No. 2-B Rate ... Mills	District No. 7 Rate ... Mills	District No. ... Rate ... Mills	District No. ... Rate ... Mills	Tax including State Homestead ... Mills	State Tax on Non-Homestead 4.5 Mills	SPECIAL TAXES	TOTAL TAXES		PAID	WHEN PAID: Month Day Year	Number of Receipt	March Settlement 1950	June Settlement 1950	Penalty	November Settlement 1950	Penalty	Corrections to First Monday in January 1951	Penalty	Delinquent on First Monday in January 1951	Total Delinquent Tax and Penalty	REMARKS
		Dollars	Dollars	Dollars	Dollars	Dollars	Dollars	$ cts.	$ cts.	$ cts.	$ cts.					$ cts.	$ cts.	$ cts.	$ cts.	$ cts.	$ cts.	$ cts.	$ cts.	$ cts.	
1			3					68			68	1	PAID IN FULL	MAY 10 1950											
2			3					68			68	2	PAID IN FULL	MAY 10 1950											
3			3					68			68	3	PAID IN FULL	MAY 10 1950	5466		468								
4			3					68			68	4	PAID IN FULL	MAY 10 1950											
5			3					68			68	5	PAID IN FULL	MAY 10 1950											
6			3					68			68	6	PAID IN FULL	MAY 10 1950											
7												7													
8												8													
9												9													
10												10													
11												11													
12												12													
13												13													
14			21 165					37 12			37 12	14	2nd Half Paid 1st Half Paid	OCT 31 1950 MAY 31 1950	14023 10373		1856		1856						
15												15													
16												16													
17												17													
18												18													
19												19													
20												20													
			21 165					41 20			41 20														
			15																						
			183																						

Assessment Roll and Tax List of Real Property in the Town of Sylvan, Cass County, Minnesota, for Taxes for the Year 1949.

Form 5C

In whose name assessed	To whom transferred	Description of property: Subdivision	Sec. or Lot	Town or Block	Rng.	Number of Acres of Land: Acres	100ths	No. School District	Individual Personal Tax Levy	Individual Apportionment Levy	True and Full Valuations: Land (Exclusive of Structures and Improvements)	Buildings and Other Structures	Machinery Permanently Attached to Real Estate	Total True and Full Value	Assessed Valuations, Rural: Homestead Up to $4,000 20%	Over $4,000 and Non-Homestead 33⅓%	All Other: Homestead Up to $4,000 25%	Over $4,000 and Non-Homestead 40%	Machinery Permanently Attached to Real Estate 33⅓%	Total Assessed Value	Total Assessed Value Equalized by Resolution of the Board of Review	Final Equalized Value
									Dollars		Dollars	Dollars	Dollars	Dollars	Dollars	Dollars	Dollars	Dollars	Dollars	Dollars	Dollars	Dollars
Geo. M. + Bernice Nieder		Sylvan Beach	1					1	2.00													
" "		"	2						"													
D. N. + L. M. Eickinger		"	3						"													
" "		"	4						"													
Max Schulist		"	5						"													
Max P. Schulist		"	6						"													
D. M. Kiekelhang		"	7						"													
" "		"	8						"													
" "		"	9						"													
" "		"	10						"													
" "		"	11						"													
" "		"	12						"													
" "		"	13						"													
" "		"	14						"													
" "		"	15						"													
" "		"	16						"													
" "		"	17						"													
" "		"	18						"													
			19																			
			20																			

Valuations by School Districts as Equalized by Department of Taxation

Sold for Taxes	District No. 1 Rate 24.41 Mills	District No. 2 Rate ..... Mills	District No. ..... Rate ..... Mills	District No. ..... Rate ..... Mills	District No. ..... Rate ..... Mills	District No. ..... Rate ..... Mills	Tax including State Homestead ..... Mills	State Tax on Non-Homestead 4.5 Mills	Special Taxes	Total Taxes		Paid	When Paid: Month	Day	Year	Number of Receipt	March Settlement 1950	June Settlement 1950	Penalty	November Settlement 1950	Penalty	Collections to First Monday in January 1951	Penalty	Delinquent on First Monday in January 1951	Penalty	Total Delinquent Tax and Penalty	Remarks
	Dollars	Dollars	Dollars	Dollars	Dollars	Dollars	$ cts.	$ cts.	$ cts.	$ cts.							$ cts.	$ cts.	$ cts.	$ cts.	$ cts.	$ cts.	$ cts.	$ cts.	$ cts.	$ cts.	
SOLD FOR TAXES	10						224	04		228	1	2nd Half Paid	OCT	31	1950			228		228							
												1st Half Paid	MAY	31	1950	10739											
SOLD FOR TAXES	10						224	04		228	2	2nd Half Paid	OCT	31	1950	13957											
												1st Half Paid	MAY	31	1950												
3	48						1086	22		1102	3	PAID IN FULL	MAY	27	1950	7765		1102									
4	15						331	06		337	4	PAID IN FULL	MAY	27	1950	7765		337									
5	40						900	18		918	5	PAID IN FULL	MAY	31	1950	10385		918									
6	5						112	02		114	6	PAID IN FULL	MAY	31	1950	10385		114									
7	5						112	02		114	7	2nd Half Paid	JUL	6	1950	11661		57		57							
												1st Half Paid	MAY	11	1950	6056											
8	5						112	02		114	8	2nd Half Paid	JUL	6	1950			57		57							
												1st Half Paid	MAY	11	1950												
9	5						112	02		114	9	2nd Half Paid	JUL	6	1950			57		57							
												1st Half Paid	MAY	11	1950												
10	5						112	02		114	10	2nd Half Paid	JUL	6	1950	11661		57		57							
												1st Half Paid	MAY	11	1950	6056											
11	5						112	02		114	11	2nd Half Paid	JUL	6	1950			57		57							
												1st Half Paid	MAY	11	1950												
12	5						112	02		114	12	2nd Half Paid	JUL	6	1950			57		57							
												1st Half Paid	MAY	11	1950												
13	5						112	02		114	13	2nd Half Paid	JUL	6	1950			57		57							
												1st Half Paid	MAY	11	1950												
14	5						112	02		114	14	2nd Half Paid	JUL	6	1950			57		57							
												1st Half Paid	MAY	11	1950												
15	5						112	02		114	15	2nd Half Paid	JUL	6	1950	11661		57		57							
												1st Half Paid	MAY	11	1950	6056											
16	5						112	02		114	16	2nd Half Paid	JUL	6	1950			57		57							
												1st Half Paid	MAY	11	1950												
17	5						112	02		114	17	2nd Half Paid	JUL	6	1950			57		57							
												1st Half Paid	MAY	11	1950												
18	5						112	02		114	18	2nd Half Paid	JUL	6	1950	11661		57		57							
												1st Half Paid	MAY	11	1950	6056											
											19																
											20																
	185					$1	4222	86		$4302								3286		912							

Land & Allen's 2nd Add'n. to Sylvan Beach

Land & Allen's First Add'n. to Sylvan Beach

Sylvan Shady Shores

Land & Allen's 2nd Add'n. to Sylvan Beach

Sylvan Beach

North Sylvan Park

Sylvan Park

132-29

133-29

133-30

Assessment Roll and Tax List of Real Property in the Town of Sylvan, Cass County, Minnesota, for Taxes for the Year 1949.

Form 5C—Page 54 for Towns, Cities, etc.

	In Whose Name Assessed	To Whom Transferred	Description of Property: Subdivision	Sec. or Lot	Town or Block	Rng.	Number of Acres of Land: Acres	Mills	No. School District	Indicate Homestead Tax by X	Indicate Agricultural Tax by X	True and Full Valuations: Land Exclusive of Structures and Improvements	Buildings and Other Structures	Machinery Permanently Attached to Real Estate	Total True and Full Value	Assessed Valuations: Rural: Homestead Up to $4,000 20%	Rural: Over $4,000 and Non-Homestead 33⅓%	All Other: Homestead Up to $4,000 25%	All Other: Over $4,000 and Non-Homestead 40%	Machinery Permanently Attached to Real Estate 33⅓%	Total Assessed Value	Total Assessed Value as Equalized by the Board of Review	Final Equalized Value
							Acres	Mills				Dollars	Dollars	Dollars	Dollars	Dollars	Dollars	Dollars	Dollars	Dollars	Dollars	Dollars	Dollars
1	Verne A. Lockwood		Sylvan Beach	1	19					1	2												
2	" "			2	20																		
3	" "			3	21																		
4	" "			4	22																		
5	" "			5	23																		
6	" "			6	24																		
7	" "			7	25																		
8	" "			8	26																		
9	" "			9	27																		
10	" "			10	28																		
11	" "			11	29																		
12	" "			12	30																		
13	~~Dicky Krueger~~ John C. & Katherine L. Benson			13	31																		
14				14	32																		
15				15	33																		
16	~~Frank L. & Anna G. Alexander~~ Axel N. Johnson & Ethan Gilpin	Stanley & Lena Howe		16	34																		
17	" " "	" "		17	35																		
18	Harvey D. & Bessie M. Cowel			18	36																		
19	Frank Swanson			19	37																		
20				20																			

	Sold for Taxes	Valuations by School Districts as Equalized by Department of Taxation: District No. 1 Rate 24.4 Mills	District No. 13 Rate 23.4 Mills	District No. ... Rate ... Mills	Tax Including State Homestead Mills	State Tax on Non-Homestead 4.5 Mills	Special Taxes	Total Taxes		Paid	When Paid: Month Day Year	Number of Receipt	March Settlement 1950	June Settlement 1950	Penalty	November Settlement 1950	Penalty	Collections to First Monday in January 1951	Penalty	Delinquent on First Monday in January 1951	Penalty	Total Delinquent Tax and Penalty	Remarks
		Dollars	Dollars	Dollars	Dollars	Dollars	Dollars	Dollars															
1		3			68			68	1	PAID IN FULL	MAY 31 1950												
2		3			68			68	2	PAID IN FULL	MAY 31 1950												
3		3			68			68	3	PAID IN FULL	MAY 31 1950												
4		3			68			68	4	PAID IN FULL	MAY 31 1950												
5		3			68			68	5	PAID IN FULL	MAY 31 1950												
6		3			68			68	6	PAID IN FULL	MAY 31 1950												
7		3			68			68	7	PAID IN FULL	MAY 31 1950	6795		10.74									
8		5			112	02		114	8	PAID IN FULL	MAY 31 1950												
9		5			112	02		114	9	PAID IN FULL	MAY 31 1950												
10		5			112	02		114	10	PAID IN FULL	MAY 31 1950												
11		5			112	02		114	11	PAID IN FULL	MAY 31 1950												
12		5			112	02		114	12	PAID IN FULL	MAY 31 1950												
13			17		408	08		416	13	PAID IN FULL	MAY 17 1950	6239		4.16									
14			183		4390	84		4474	14	PAID IN FULL	MAY 17 1950	6239		44.74									
15			17		408	08		416	15	PAID IN FULL	MAY 17 1950	6239		4.16									
16			142		3406	66		3472	16	PAID IN FULL	MAY 16 1950	5925		34.72									
17			17		408	08		416	17	PAID IN FULL	MAY 18 1950	5925		4.16									
18			175		4198	80		4278	18	PAID IN FULL	MAY 8 1950	5357		42.78									
19			150		3598	68		3666	19	PAID IN FULL	MAY 31 1950	[illegible]		36.66									
20									20														
		46	701	747 $1	1036	332		18184						181.84									
				$1	16816																		

Sylvan Beach 132-29 133-29 133-30 North Sylvan Park Sylvan Park

Land & Alms's 2nd Addn. to Sylvan Beach Addn. to Sylvan Beach Sylvan Shady Shores Land & Alms's 2nd Addn. to Sylvan Beach

Assessment Roll and Tax List of Real Property in the Lawrence of Sylvan, Cass County, Minnesota, for Taxes for the Year 1949.

Form 3C (PLUS SAFE COMPANY, MINNEAPOLIS)

	In Whose Name Assessed	To Whom Transferred	Description of Property: Subdivision	Sec. or Lot	Town or Block	Rge.	Number of Acres of Land: Acres	Min.	No. School District	Indicate Homestead Tax or Tax No.	Indicate Agricultural Tax or Tax No.	True and Full Valuations: Land Exclusive of Structures and Improvements (Dollars)	Buildings and Other Structures (Dollars)	Machinery Permanently Attached to Real Estate (Dollars)	Total True and Full Value (Dollars)	Assessed Valuations: Rural: Homestead Up to $4,000 20% (Dollars)	Rural: Over $4,000 and Non-Homestead 33⅓% (Dollars)	All Other: Homestead Up to $4,000 25% (Dollars)	All Other: Over $4,000 and Non-Homestead 40% (Dollars)	Machinery Permanently Attached to Real Estate 33⅓% (Dollars)	Total Assessed Value	Total Assessed Value as Equalized by the Board of Review (Dollars)	Final Equalized Value (Dollars)
1	See State Bank, Pillager		Sylvan Beach	38	1				1	No													
2	" "		"	39						"													
3	" "		"	40						"													
4	Frank J. & Ella L. Tyrrell		"	41						"													
5	~~Lucas C. Johnson~~ Hugh H. & Ella E. Passehl		"	42						"													
6	Andrew Schulke		"	43						"													
7	" "		"	44						"													
8	" "		"	45						"													
9	" "		"	46						"													
10	" "		"	47						"													
11	" "		"	48						"													
12	" "		"	49						"													
13	" "		"	50						"													
14	" "		"	51						"													
15	" "		"	52						"													
16	" "		"	53						"													
17	" "		"	54						"													
18	" "		"	55						"													
19	" "		"	56						"													
20																							

	Sold for Taxes	Valuations by School Districts as Equalized by Department of Taxation: District No. 1 Rate 24 Mills	District No. 1 Rate 24 Mills	District No. 1 Rate 24 Mills	District No. 1 Rate 24 Mills	District No. 1 Rate 24 Mills	District No. 1 Rate 24 Mills	Tax Including State Homestead: Mills	State Tax on Non-Homestead: Mills	Special Taxes	Total Taxes	Paid	When Paid: Month Day Year	Number of Receipt	March Settlement 1950	June Settlement 1950	Penalty	November Settlement 1950	Penalty	Collections to First Monday in January 1951	Penalty	Delinquent on First Monday in January 1951	Penalty	Total Delinquent Tax and Penalty	Remarks
		Dollars	Dollars	Dollars	Dollars	Dollars	Dollars	$ cts.	$ cts.	$ cts.	$ cts.				$ cts.	$ cts.	$ cts.	$ cts.	$ cts.	$ cts.	$ cts.	$ cts.	$ cts.	$ cts.	
1					7			408	08		416	1	2nd Half Paid OCT 2 6 1950; 1st Half Paid MAY 3 1 1950												
2					67			1608	30		1638	2	2nd Half Paid OCT 2 6 1950; 1st Half Paid MAY 3 1 1950	11737		1235								
3					17			408	08		416	3	2nd Half Paid OCT 2 6 1950; 1st Half Paid MAY 3 1 1950	12967				1235						
4					67			1608	30		1638	4	PAID IN FULL MAR 1 4 1950	3376		1638								
5					30			720	14		734	5	PAID IN FULL MAY 1 9 1950	6522		734								
6		10						224	04		228	6	2nd Half Paid JUL 1 8 1950; 1st Half Paid MAY 1 7 1950												
7		10						224	04		228	7	2nd Half Paid JUL 1 8 1950; 1st Half Paid MAY 1 7 1950												
8		10						224	04		228	8	2nd Half Paid JUL 1 8 1950; 1st Half Paid MAY 1 7 1950												
9		10						224	04		228	9	2nd Half Paid JUL 1 8 1950; 1st Half Paid MAY 1 7 1950												
10		10						224	04		228	10	2nd Half Paid JUL 1 8 1950; 1st Half Paid MAY 1 7 1950												
11		10						224	04		228	11	2nd Half Paid JUL 1 8 1950; 1st Half Paid MAY 1 7 1950												
12		10						224	04		228	12	2nd Half Paid JUL 1 8 1950; 1st Half Paid MAY 1 7 1950	11773											
13		10						224	04		228	13	2nd Half Paid JUL 1 8 1950; 1st Half Paid MAY 1 7 1950	12975		1596		1596							
14		10						224	04		228	14	2nd Half Paid JUL 1 8 1950; 1st Half Paid MAY 1 7 1950												
15		10						224	04		228	15	2nd Half Paid JUL 1 8 1950; 1st Half Paid MAY 1 7 1950												
16		10						224	04		228	16	2nd Half Paid JUL 1 8 1950; 1st Half Paid MAY 1 7 1950												
17		10						224	04		228	17	2nd Half Paid JUL 1 8 1950; 1st Half Paid MAY 1 7 1950												
18		10						224	04		228	18	2nd Half Paid JUL 1 8 1950; 1st Half Paid MAY 1 7 1950												
19		10						224	04	1 4	228	19	2nd Half Paid JUL 1 8 1950; 1st Half Paid MAY 1 7 1950												
20												20													
		140		198	338	41		3136	146		8034					8323		2831							
						+1		4752																	

Sylvan Beach | 135-29 | 135-29 | 135-30 | North Sylvan Beach | Lynds Sylvan Park

Lund & Allen's 3rd Addn. to Sylvan Beach | Lund & Allen's First Addn. to Sylvan Beach | Sylvan Sandy Shores | Lund & Allen's 2nd Addn. to Sylvan Beach

ROBERT OLSON

Assessment Roll and Tax List of Real Property in the Lawrence of Sylvan Cass County, Minnesota, for Taxes for the Year 1949.

Form 3C

	In Whose Name Assessed	To Whom Transferred	Description of Property: Subdivision	Sec. or Lot	Town or Block	Rng.	Number of Acres of Land: Acres	100ths	Ind. Schools Desig. Tax	Ind. Agri. Res. Tax	True and Full Valuations: Land Exclusive of Structures and Improvements (Dollars)	Buildings and Other Structures (Dollars)	Machinery Permanently Attached to Real Estate (Dollars)	Total True and Full Value (Dollars)	Assessed Valuations: Rural: Homestead Up to $4,000 20% (Dollars)	Rural: Over $4,000 and Non-Homestead 33⅓% (Dollars)	All Other: Homestead Up to $4,000 25% (Dollars)	All Other: Over $4,000 and Non-Homestead 40% (Dollars)	Machinery Permanently Attached to Real Estate 33⅓% (Dollars)	Total Assessed Value (Dollars)	Total Assessed Value Equalized by the Board of Review (Dollars)	Final Equalized Value (Dollars)
			Lange • Allen's First Addn. to Sylvan Beach (Part of Lot 2 Sec. 11-133-30)																			
	Clayton A. Lane			1					1	Yes			100	Cabin added								
	Frank • Alice M. Allen			2						No												
	Armed L. Skahl			3									99	Cabin added								
			E½ of	4																		
	Willis J. • Ella A. Lyons		W½ of	4									225	Cabin added								
	James D. • Esther L. Sawyer			5																		
	Fredric E. • Victoria V. Clifton			6																		
	George • Alice J. Tighrie		E½ of	7																		
			W½ of	7																		
	William J. • Helene M. Crocker			8																		
	Clayton A. Lane • Frank L. Allen			9																		
	~~Frank Allen • Clayton Lane~~	Wilfred Marie Willfrout		10																		
	Forrest Lively and Lane Lively			11																		
				12																		
			E½ of	13																		
	Carl J. • Lou M. Martin		W½ of	13																		
				14																		
	Frank Allen • Clayton Lane			15																		
				19																		
				20																		

Sylvan Beach 133-29 133-30 133-49 North Sylvan Park Lyons Sylvan Park

Lange & Allen's First Addn. to Sylvan Beach

Land & Allen's 2nd Addn. to Sylvan Beach

Sylvan Shady Shores

Valuations by School Districts as Equalized by Department of Taxation

	Sold for Taxes	District No. / Rate ... Mills	District No. / Rate ... Mills	District No. / Rate ... Mills	District No. / Rate ... Mills	District No. / Rate ... Mills	District No. / Rate ... Mills	District No. / Rate ... Mills	Tax including State Homestead ... Mills	State Tax on Non-Homestead 4.5 Mills	Special Taxes	Total Taxes		Paid	When Paid (Month Day Year)	Number of Receipt	March Settlement 1950	June Settlement 1950	Penalty	November Settlement 1950	Penalty	Collections to First Monday in January 1951	Penalty	Delinquent on First Monday in January 1951	Total Delinquent Tax and Penalty	Remarks
		Dollars	Dollars	Dollars	Dollars	Dollars	Dollars	Dollars	$ cts.	$ cts.	$ cts.	$ cts.					$ cts.	$ cts.	$ cts.	$ cts.	$ cts.	$ cts.	$ cts.	$ cts.	$ cts.	
1				54 93					2232			2232	1	2nd Half Paid 1st Half Paid	OCT 18 1950 MAY 20 1950	12767 10190		1116		1116						
2				55					1320	26		1346	2	2nd Half Paid 1st Half Paid	OCT 31 1950 MAY 31 1950	14727 10111		673		673						
3	SOLD FOR TAXES			47					1128	22		1150	3	PAID IN FULL	OCT 7 1950	12462				1150						
4	SOLD FOR TAXES			7					168	04		172	4	PAID IN FULL	OCT 7 1950	12461				172						
5				82					1968	38		2006	5	2nd Half Paid 1st Half Paid	OCT 24 1950 MAY 31 1950	12332 10392		1003		1003						
6				14					336	06		342	6	2nd Half Paid 1st Half Paid	OCT 24 1950 MAY 31 1950	12332 10392		171		171						
7				84					2136	40		2176	7												2176	2394
8				7					168	04		172	8	PAID IN FULL	MAY 31 1950	10390		172								
9				57					1368	26		1394	9	PAID IN FULL	MAY 31 1950	10390		1394								
10				15					360	06		366	10	PAID IN FULL	MAY 8 1950	7610		366								
11				10					240	04		244	11	1st Half Paid	OCT 31 1950	14728				122	09			122	134	
12				8					192	04		196	12	PAID IN FULL	MAY 31 1950	10402		196								
13				8					192	04		196	13	PAID IN FULL	MAY 31 1950	10402		196								
14				10					240	04		244	14	PAID IN FULL	MAY 31 1950	10402		244								
15				15					360	06		366	15	PAID IN FULL	MAY 31 1950	10402		366								
16				7					168	04		172	16	PAID IN FULL	MAY 31 1950	10392		172								
17				81					1152	22		1174	17	PAID IN FULL	MAY 31 1950	10392		1174								
18				10					240	04		244	18	PAID IN FULL	MAY 31 1950	10392		244								
19													19													
20													20													
				4 93 4 9 55				#1	13968	224		14192						2487		4487				2287		

Assessment Roll and Tax List of Real Property in the Town of Sylvan

Form 5C (Miller Data Company, Brainerd, Minn.)

In Whose Name Assessed	To Whom Transferred	Description of Property: Subdivision	Sec. or Lot	Town or Block	Range	Number of Acres of Land	Tenths	No. School District	Indicate Homestead Tax or No	Indicate Full Value Tax or No	True and Full Valuations: Land Exclusive of Structures and Improvements	Buildings and Other Structures	Machinery Permanently Attached to Real Estate	Total True and Full Value	Assessed Valuations: Rural: Homestead Up to $4,000 20%	Rural: Over $4,000 and Non-Homestead 33⅓%	All Other: Homestead Up to $4,000 25%	All Other: Over $4,000 and Non-Homestead 40%	Machinery Permanently Attached to Real Estate 33⅓%	Total Assessed Value	Total Assessed Value as Equalized by Director of Taxation Review	Final Equalized Value
						Acres					Dollars	Dollars	Dollars	Dollars	Dollars	Dollars	Dollars	Dollars	Dollars	Dollars	Dollars	Dollars
		Sylvan Shady Shores (Lots 7-1 Sec. 2-133-31)																				
Elmer E. Erickson			1	1				1	No													
"			2	2					"													
C. L. & Emma L. Hawks			3	3					"			24 1 Chin added										
Elmer E. Erickson			4	4					"			24 added										
"			5	5					"													
"			6	6					"													
"			7	7					"													
"			8	8					"													
"			9	9					"													
"			10	10					"													
Walter E. & Mabel A. Larson			11	11					"													
"			12	12					"													
Elmer E. Erickson			13	13					"													
"			14	14					Yes													
"			15	15					"													
"			16	16					"													
"			17	17					"													
~~Elmer E. & Geneva A. Erickson~~	Ant Evelyn M. Common		18	18					No													
Elmer E. Erickson			19	19					"													
"			20	20					"													

Land & Allen's First Add'n. to Sylvan Beach 132-29 133-29 133-30

Land & Allen's Second Add'n. to Sylvan Beach

Sylvan Park

Sylvan Shady Shores

Sylvan Beach

Cass County, Minnesota, for Taxes for the Year 1949.

Sold for Taxes	Valuations by School Districts as Equalized by Director of Taxation: District No. / Rate ... Mills	District No. 1 Rate ... Mills	District No. 13 Rate ... Mills	District No. 1 / 13 Rate ... Mills	District No. ... Rate ... Mills	District No. ... Rate ... Mills	Tax including State Homestead ... Mills	State Tax on Non-Homestead 4.5 Mills	Special Taxes	Total Taxes		Paid	When Paid (Month Day Year)	Number of Receipt	March Settlement 1950	June Settlement 1950	Penalty	November Settlement 1950	Penalty	Collections to First Monday in January 1951	Penalty	Delinquent as First Monday in January 1951	Total Delinquent Tax and Penalty	Remarks
	Dollars	Dollars	Dollars	Dollars	Dollars	Dollars	By cts.	$ cts.	$ cts.	$ cts.			Month Day Year		$ cts.	$ cts.	$ cts.	$ cts.	$ cts.	$ cts.	$ cts.	$ cts.	$ cts.	
SOLD FOR TAXES			3				72			72	1											72		
SOLD FOR TAXES			76				1824	34		1858	2	Int Rail Paid	MAY 31 1950	7965		929						929	1858	
			88				2112	40		2152	3											2152		
			1				24			24	4											24		
			80				1920	36		1956	5											1956		
SOLD FOR TAXES			1				24			24	6											24		
SOLD FOR TAXES			3				72			72	7											72		
			72				1728	32		1760	8	PAID IN FULL	JUL 5 1950	7127				1760	26					
SOLD FOR TAXES			72				1728	32		1760	9	PAID IN FULL	MAY 31 1950	7050		1760								
			72				1728	32		1760	10											1760		
			13				312	06		318	11	PAID IN FULL	MAY 10 1950	5468		2274								
			80				1920	36		1956	12	PAID IN FULL	MAY 10 1950											
			80				1920	36		1956	13	PAID IN FULL	MAY 31 1950	9283		1956								
			24	28			672			672	14											672	700	
			24	128			3070			3070	15											3070	3193	87
			24	8			192			192	16											192	211	
			24	8			192			192	17											192	211	
			72				1728	32		1760	18	PAID IN FULL	MAY 9 1950	5359		1760								
SOLD FOR TAXES			72				1728	32		1760	19											1760		
			13				312	06		318	20	PAID IN FULL	MAY 31 1950	10401		318								
		74	17 / 798 / 976			#1	23278	354		23632						20297		1760				12825		

Land & Allen's 3rd Add'n. to Sylvan Beach

Land & Allen's 2nd Add'n. to Sylvan Beach

Assessment Roll and Tax List of Real Property in the Township of Sylvan, Cass County, Minnesota, for Taxes for the Year 1949.

Form SC

In Whose Name Assessed	To Whom Transferred	Description of Property: Subdivision (Sylvan Shady Shores)	Sec. or Lot	Town or Block	Rng.	Number of Acres of Land: Acres	1020s	No. School District	Information Regarding Tax or No Tax	Information Regarding Tax or No Tax	True and Full Valuations: Land (Exclusive of Structures and Improvements)	Buildings and Other Structures	Machinery Permanently Attached to Real Estate	Total True and Full Value	Assessed Valuations: Rural: Homestead Up to $4,000 20%	Rural: Over $4,000 and Non-Homestead 33⅓%	All Other: Homestead Up to $4,000 25%	All Other: Over $4,000 and Non-Homestead 40%	Machinery Permanently Attached to Real Estate 33⅓%	Total Assessed Value	Total Assessed Value as Equalized by the Board of Review	Final Equalized Value
						Acres					Dollars	Dollars	Dollars	Dollars	Dollars	Dollars	Dollars	Dollars	Dollars	Dollars	Dollars	Dollars
L. J. & Carrie Olendorf		1	21	1				1	No													
Elmer B. Erickson		2	22						"													
"		3	23						"													
"		4	24						"													
"		5	25						"													
"		6	26						"													
"		7	1	2					No													
"		8	2						"													
"		9	3						"													
"		10	4						"													
Delia Bailey		11	5						"													
Arthur Longman		12	6						"													
Elmer J. Erickson		13	7						"													
"		14	8						"													
"		15	9						"													
"		16	10						"													
Clyde & Edna Todd & Ernest & Esther Shirvee		17	11						"													
" "		18	12						"													
Elmer Erickson		19	13						"													
"		20	14						"													

Cass County, Minnesota, for Taxes for the Year 1949.

Sold for Taxes	Valuations by School Districts as Equalized by Department of Taxation: District No. 1 Rate ..... Mills	District No. 1 Rate ..... Mills	District No. 53 Rate ..... Mills	District No. 1 Rate 41.23 Mills	District No. ..... Rate ..... Mills	District No. ..... Rate ..... Mills	Tax Including State Homestead ..... Mills	State Tax on Non-Homestead 4.5 Mills	Special Taxes	Total Taxes		Paid	When Paid: Month Day Year	Number of Receipt	March Settlement 1950	June Settlement 1950	Penalty	November Settlement 1950	Penalty	Collections to First Monday in January 1951	Penalty	Delinquent as First Monday in January 1951	Total Delinquent Tax and Penalty	Remarks
	Dollars	Dollars	Dollars	Dollars	Dollars	Dollars	$ cts.	$ cts.	$ cts.	$ cts.					$ cts.	$ cts.	$ cts.	$ cts.	$ cts.	$ cts.	$ cts.	$ cts.	$ cts.	
1				72			1728	32		1760	1	PAID IN FULL	MAY 31 1950	10400		1760								
2 SOLD FOR TAXES				13			312	06		318	2	PAID IN FULL	FEB [illegible]	1121	318									
3 SOLD FOR TAXES				91			1704	32		1736	3	PAID IN FULL	FEB [illegible]	1121	1736									
4 SOLD FOR TAXES				13			312	06		318	4											318		
5 SOLD FOR TAXES				1			24			24	5											24		
6 SOLD FOR TAXES				1			24			24	6											24		
7 SOLD FOR TAXES				72			1728	32		1760	7	PAID IN FULL	FEB 2 1950	996	1760									
8 SOLD FOR TAXES				5			120	02		122	8	PAID IN FULL	FEB 2 1950	996	122									
9				5			120	02		122	9											122		
10				5			120	02		122	10											122		
11				55			1320	26		1346	11	PAID IN FULL	FEB 15 1950	1895	1346									
12				55			1320	26		1346	12	PAID IN FULL	[illegible]	1479	1346									
13 SOLD FOR TAXES				3			72			72	13											72		
14 SOLD FOR TAXES				3			72			72	14											72		
15 SOLD FOR TAXES				3			72			72	15											72		
16				3			72			72	16											72		
17				3			72			72	17	PAID IN FULL	MAR 29 1950	3500		72								
18				3			72			72	18	PAID IN FULL	MAR 29 1950	3500		72								
19 SOLD FOR TAXES				3			72			72	19											72		
20 SOLD FOR TAXES				3			72			72	20											72		
				39x		#1	9408	166		9574					6638	1832						1642		

Assessment Roll and Tax List of Real Property in the Lawson of Sylvan, Cass County, Minnesota, for Taxes for the Year 1949.

Form SC

In Whose Name Assessed	To Whom Transferred	Description of Property: Subdivision	Sec. or Lot	Town or Block	Rge.	Number of Acres of Land: Acres	100ths	No. School District	Indicates Homestead Tax or No	Indicates Agricultural Tax or No	True and Full Valuations: Land Exclusive of Structures and Improvements (Dollars)	Buildings and Other Structures (Dollars)	Machinery Permanently Attached to Real Estate (Dollars)	Total True and Full Value (Dollars)	Assessed Valuations: Rural: Homestead Up to $4,000 20% (Dollars)	Rural: Over $4,000 and Non-Homestead 33⅓% (Dollars)	All Other: Homestead Up to $4,000 25% (Dollars)	All Other: Over $4,000 and Non-Homestead 40% (Dollars)	All Other: Machinery Permanently Attached to Real Estate 33⅓% (Dollars)	Total Assessed Value (Dollars)	Total Assessed Value as Equalized by the Board of Review (Dollars)	Final Equalized Value (Dollars)
		Sylvan Shady Shores																				
John A. Mc Wheeler			1	15	2				1	70												
" "			2	16																		
" "			3	17																		
			4	18																		
Elmer E. Erickson			5	19																		
			6	20																		
" "			7	21																		
			8	1	3																	
			9	2																		
			10	3																		
Stan Smykle + A. C. Kefert			11	4																		
Elmer E. Erickson			12	5																		
			13	6																		
			14	7																		
			15	8																		
Ernest + Eva Mae Swenson			16	9																		
Tom + Marcha Kuchna			17	10																		
Elmer E. Erickson			18	11																		
			19	12																		
" "			20	13																		

Valuations by School Districts as Equalized by Department of Taxation

Sold for Taxes	District No. / Rate / Mills	District No. / Rate / Mills	District No. / Rate / Mills	Total Dollars	District No. / Rate / Mills	District No. / Rate / Mills	Tax including State Homestead (Mills)	State Tax on Non-Homestead 4.5 Mills	Special Taxes	Total Taxes		Paid	When Paid (Month Day Year)	Number of Receipt	March Settlement 1950	June Settlement 1950	Penalty	November Settlement 1950	Penalty	Collections to First Monday in January 1951	Penalty	Delinquent on First Monday in January 1951	Total Delinquent Tax and Penalty	Remarks
	Dollars	Dollars	Dollars	Dollars	Dollars	Dollars	$ cts.	$ cts.	$ cts.	$ cts.					$ cts.	$ cts.	$ cts.	$ cts.	$ cts.	$ cts.	$ cts.	$ cts.	$ cts.	
				3			72			72	1	PAID IN FULL	MAY 31 1950	9367		72								
				3			72			72	2	PAID IN FULL	MAY 31 1950	9367		72								
				3			72			72	3	PAID IN FULL	MAY 31 1950	9367		72								
				3			72			72	4	PAID IN FULL	MAY 31 1950	9367		72								
				3			72			72	5	PAID IN FULL	AUG 30 1950	10261				72	1.44					
SOLD FOR TAXES				3			72			72	6											72		
SOLD FOR TAXES				3			72			72	7											72		
SOLD FOR TAXES				3			72			72	8											72		
				80			1920	36		1956	9	PAID IN FULL	MAY 31 1950	9344		1956								
SOLD FOR TAXES				13			312	06		318	10											318		
				72			1728	32		1760	11	PAID IN FULL	MAY 8 1950	5560		1760								
SOLD FOR TAXES				72			1728	32		1760	12	PAID IN FULL	FEB 2 1950	965	1760									
SOLD FOR TAXES				80			1920	36		1956	13											1956		
				71			1704	32		1736	14	Last Half Paid	MAY 31 1950	1371		868						868	9.55	
				80			1920	36		1956	15	PAID IN FULL	MAY 31 1950	9382		1956								
				71			1704	32		1736	16	PAID IN FULL	MAY 31 1950	10408		1736								
				71			1704	32		1736	17	PAID IN FULL	FEB 1 1950	947	1736									
				13			312	06		318	18	PAID IN FULL	MAY 31 1950	10367		318								
SOLD FOR TAXES				13			312	06		318	19											318		
				13			312	06		318	20	PAID IN FULL	MAY 31 1950	10393		318								
				673		#1	16152	292		16444					3176	9268		72				2676		

Assessment Roll and Tax List of Real Property in the Town of Sylvan

Cass County, Minnesota, for Taxes for the Year 1949.

In Whose Name Assessed	To Whom Transferred	Description of Property: Subdivision	Sec. or Lot	Town or Block	Range	Number of Acres of Land: Acres	100ths	No. School District	Info. Not Required on Tax or No.	Info. Not Required on Tax or No.	True and Full Valuations: Land Exclusive of Improvements	Buildings Not Over Six Stories	Machinery Permanently Attached to Real Estate	Total True and Full Value	Assessed Valuations: Rural: Homestead Up to $4,000 20%	Rural: Over $4,000 and Non-Homestead 33⅓%	All Other: Homestead Up to $4,000 25%	All Other: Over $4,000 and Non-Homestead 40%	Machinery Permanently Attached to Real Estate 33⅓%	Total Assessed Value	Total Assessed Value as Equalized by the Board of Review	Final Equalized Value
						Acres	100ths				Dollars	Dollars	Dollars	Dollars	Dollars	Dollars	Dollars	Dollars	Dollars	Dollars	Dollars	Dollars
Chester D. & Marguerite A. Pinney		Sylvan Shady Shores	1	14	3			1	9/10													
Clyde L. Wood & Grace I. Shriner			2	1	4				"													
Elmer E. Erickson			3	2					"													
"	"		4	3					9/10													
Floyd & Belle Trent			5	4					9/10													
Elmer E. Erickson			6	5					"													
"			7	6					"													
"			8	7					"													
"			9	8					"	.4												
"			10	9					"													
Sherwin & Jane Antonson			11	10					"													
			12	11					"													
E. J. & E. B. Wind			13	12					"													
Elmer E. Erickson			14	13					"		201 cabin added.											
"			15	14					"													
			16																			
			17																			
			18																			
			19																			
			20																			

Sold for Taxes	Valuations by School Districts as Equalized by Department of Taxation: District No. 1 Rate Mills	District No. 2 Rate Mills	District No. 13 Rate Mills	District No. 1 Rate Mills	District No. 2 Rate Mills	District No. 13 Rate Mills	Tax Including State Homestead Mills	State Tax on Non-Homestead 4.5 Mills	Special Taxes	Total Taxes	Paid	When Paid: Month Day Year	Number of Receipt	March Settlement 1950	June Settlement 1950	Penalty	November Settlement 1950	Penalty	Collections to First Monday in January 1951	Penalty	Delinquent on First Monday in January 1951	Total Delinquent Tax and Penalty	Remarks
	Dollars	Dollars	Dollars	Dollars	Dollars	Dollars	$ cts.	$ cts.	$ cts.	$ cts.				$ cts.	$ cts.	$ cts.	$ cts.	$ cts.	$ cts.	$ cts.	$ cts.	$ cts.	
				71			1704	32		1736	2nd Half Paid	AUG 23 1950	1960		868								
											1st Half Paid	MAY 1 1950	6540				868						
				71			1704	32		1736	PAID IN FULL	MAR 29 1950	3500		1736								
				71			1704	32		1736	PAID IN FULL	APR 24 1950	4941		1736								
			24	48			1152			1152	PAID IN FULL	DEC 4 1950	4988						1152	72			
				71			1704	32		1736	PAID IN FULL	MAY 31 1950	6288		1736								
				63			1512	28		1540											1540	1694	
				13			312	06		318	PAID IN FULL	MAY 31 1950	7367		318								
				71			1704	32		1736	PAID IN FULL	MAY 31 1950	7367		1736								
			24	48			1152																
	Abate. #4561			63			1512	28		1540	PAID IN FULL	MAY 31 1950	7349		1540		Refund W. #93099,		6.28	946.50			Wood & Shaftleh
				13			312	06		318											318	350	
				63			1512	28		1540											1540	1694	
				71			1704	32		1736	PAID IN FULL	MAY 31 1950	10394		1736								
				63			1512	28		1540	PAID IN FULL	FEB 8 1950	1188	1540									
				80			1920	36		1956											1956		
				13			312	06		318											318	350	
			11 48			$1	2028	358		2038				1540	1736		868		1152		5672		6.28
			797																				
			845																				

Sylvan Beach
Sylvan Park
North Sylvan Shady Shores
Trent & Allen's First Addtn. to Sylvan Beach
Trent & Allen's 2nd Addtn. to Sylvan Beach

Assessment Roll and Tax List of Real Property in the Lennon of Sylvan, Cass County, Minnesota, for Taxes for the Year 1949.

	IN WHOSE NAME ASSESSED	TO WHOM TRANSFERRED	DESCRIPTION OF PROPERTY: SUBDIVISION	Sec.	Town or Block	Reg.	Number of Acres of Land: Acres	100ths	No. School District	Indicate Homestead by Yes	Indicate Agricultural by Yes	TRUE AND FULL VALUATIONS: LAND Exclusive of Structures and Improvements (Dollars)	BUILDINGS and Other Structures (Dollars)	MACHINERY Permanently Attached to Real Estate (Dollars)	TOTAL True and Full Value (Dollars)	ASSESSED VALUATIONS: RURAL: Homestead Up to $4,000 20% (Dollars)	RURAL: Over $4,000 and Non-Homestead 33⅓% (Dollars)	ALL OTHER: Homestead Up to $4,000 25% (Dollars)	ALL OTHER: Over $4,000 and Non-Homestead 40% (Dollars)	MACHINERY Permanently Attached to Real Estate 33⅓% (Dollars)	TOTAL ASSESSED VALUE (Dollars)	Total Assessed Value as Equalized by the Board of Review (Dollars)	FINAL EQUALIZED VALUE (Dollars)
			Land + Allen's 2nd Addition to Sylvan Beach (Part of Lots 2 & 3 Sec 11-133-30)																				
1	~~Lennon Allen~~	L. Werner Peterson + Mary A. Peterson							1	Yes													
2	Richard Swanson + Ella Clarke																						
3	"																						
4	"																						
5	"																						
6	Fred + Lydia M. Stand																						
7	"																						
8	Ralph L. + Ruth E. Buchanan																						
9	"																						
10	"																						
11	John B. + Dora L. Lee																						
12	"																						
13	"																						
14	"																						
15	"																						
16	"																						
17	"																						
18	Earl M. + Alice J. Nelson																						
19	"																						
20	Land + Allen																						

Lennon's Sylvan Park | North Sylvan Shores | Land & Allen's First Addn. to Sylvan Beach | Land & Allen's 2nd Addn. to Sylvan Beach

132-29 | 133-29 | 133-30

Cass County, Minnesota, for Taxes for the Year 1949.

	SOLD FOR TAXES	VALUATIONS BY SCHOOL DISTRICTS AS EQUALIZED BY DEPARTMENT OF TAXATION: District No. 1 Rate 24 Mills	District No. 13 Rate Mills	District No. 1 Rate Mills	District No. Rate Mills	District No. Rate Mills	District No. Rate Mills	Tax including State Homestead 4.5 Mills	State Tax on Non-Homestead 4.5 Mills	SPECIAL TAXES	TOTAL TAXES	PAID	WHEN PAID Month Day Year	Number of Receipt	March Settlement 1950	June Settlement 1950	Penalty	November Settlement 1950	Penalty	Collections to First Monday in January 1951	Penalty	Delinquent on First Monday in January 1951	Total Delinquent Tax and Penalty	REMARKS
		Dollars	Dollars	Dollars	Dollars	Dollars	Dollars	$ cts.	$ cts.	$ cts.	$ cts.				$ cts.	$ cts.	$ cts.	$ cts.	$ cts.	$ cts.	$ cts.	$ cts.	$ cts.	
1			8					1 80	04		1 84	1 PAID IN FULL	MAY 25 1950	7683		1 84								
2			8					1 80	04		1 84	2 PAID IN FULL	MAY 6 1950											
3			8					1 80	04		1 84	3 PAID IN FULL	MAY 6 1950	5349		5 52								
4			8					1 80	04		1 84	4 PAID IN FULL	MAY 6 1950											
5			8					1 80	04		1 84	~~PAID IN FULL~~ 5 PAID IN FULL	MAY 31 1950	10386		1 84								
6												PAID IN FULL	MAY 31 1950	10386		92								
			8					1 80	04		1 84	6 PAID IN FULL	MAY 31 1950	10387		92								
7			8					1 80	04		1 84	7 PAID IN FULL	MAY 31 1950	10387		1 84								
8			8					1 80	04		1 84	8 PAID IN FULL	MAY 6 1950	5348		1 84								
9			8					1 80	04		1 84	9 2nd Half Paid	OCT 31 1950	14723								1 84	2 02	
10			8					1 80	04		1 84	10 1st Half Paid	MAY 31 1950	10373		92		92						
11			8					1 80	04		1 84	11 PAID IN FULL	MAY 31 1950	10391		1 84								
12			8					1 80	04		1 84	12 PAID IN FULL	MAY 31 1950	10391		1 84								
13			8					1 80	04		1 84	13										1 84	2 02	
14			8					1 80	04		1 84	14										1 84	2 02	
15			8					1 80	04		1 84	15 PAID IN FULL	MAY 17 1950	6236		1 84								
16			5					1 12	02		1 14	16 PAID IN FULL	MAY 17 1950	6236		1 14								
17			5					1 12	02		1 14	17 Bd DN # 22732	1-12-51									~~1 14~~	1 55	
18			5					1 12	02		1 14	18 PAID IN FULL	FEB 25 1950	6763	1 14									
19			5					1 12	02		1 14	19 PAID IN FULL	FEB 25 1950	6763	1 14									
20			5					1 12	02		1 14	20 PAID IN FULL	MAY 31 1950	7915		1 14								
			145				#1	32 60	76		33 36				2 28	33 44		92				5 52		

Assessment Roll and Tax List of Real Property in the Town of Sylvan, Cass County, Minnesota, for Taxes for the Year 1949.

Form 8C

	IN WHOSE NAME ASSESSED	TO WHOM TRANSFERED	DESCRIPTION OF PROPERTY: SUBDIVISION	Sec. or Lot	Town or Block	Reg.	Number of Acres of Land: Acres	100ths	No. School District	Indicate Homestead Tax as Yes or No	Indicate Veteran's Tax as Yes or No	TRUE AND FULL VALUATIONS: LAND Exclusive of Structures and Improvements	BUILDINGS and Other Structures	MACHINERY Permanently Attached to Real Estate	TOTAL True and Full Value	ASSESSED VALUATIONS: RURAL: Homestead Up to $4,000 20%	RURAL: Over $4,000 and Non-Homestead 33⅓%	ALL OTHER: Homestead Up to $4,000 25%	ALL OTHER: Over $4,000 and Non-Homestead 40%	MACHINERY Permanently Attached to Real Estate 33⅓%	TOTAL ASSESSED VALUE	Total Assessed Value Established by Board of Review	FINAL EQUALIZED VALUE
												Dollars	Dollars	Dollars	Dollars	Dollars	Dollars	Dollars	Dollars	Dollars	Dollars	Dollars	Dollars
1	Lund + Allen	Lund + Allen's 2nd Addn. to Sylvan Beach		21				1	70														
2	" + "			22																			
3	Vernon R. + Ruth C. Olson			23																			
4	Lund + Allen			24																			
5	" "			25																			
6	" "			26																			
7	" "			27																			
8	Earl M. + Alice J. Nelson			28																			
9	" "			29																			
10																							
11																							
12																							
13																							
14																							
15																							
16																							
17																							
18																							
19																							
20																							

Cass County, Minnesota, for Taxes for the Year 1949.

	SOLD FOR TAXES	VALUATIONS BY SCHOOL DISTRICTS AS ISSUED BY DEPARTMENT OF TAXATION: District No. / Rate ... Mills	District No. / Rate ... Mills	District No. 13 / Rate 44 / 24 Mills	District No. / Rate ... Mills	District No. / Rate ... Mills	District No. / Rate ... Mills	Tax including State Homestead ... Mills	State Tax on Non-Homestead 4.5 Mills	SPECIAL TAXES	TOTAL TAXES	PAID	WHEN PAID: Month	Day	Year	Number of Receipt	March Settlement 1950	June Settlement 1950	Penalty	November Settlement 1950	Penalty	Collections to First Monday in January 1951	Penalty	Delinquent on First Monday in January 1951	Total Delinquent Tax and Penalty	REMARKS
		Dollars	Dollars	Dollars	Dollars	Dollars	Dollars	$ cts.	$ cts.	$ cts.	$ cts.						$ cts.	$ cts.	$ cts.	$ cts.	$ cts.	$ cts.	$ cts.	$ cts.	$ cts.	
1			5					1.12	02		1.14	PAID IN FULL	MAY	31	1950	7715		1.14								
												2nd Half Paid	OCT	31	1950	4753										
2			5					1.12	02		1.14	1st Half Paid	MAY	31	1950	6715				.57						
3			5					1.12	02		1.14	2nd Half Paid	OCT	31	1950	4738								1.14	1.25	
												1st Half Paid	MAY	31	1950											
4			5					1.12	02		1.14	2nd Half Paid	OCT	31	1950	4871				.14						
												1st Half Paid	MAY	31	1950											
5			5					1.12	02		1.14															
6			5					1.12	02		1.14	PAID IN FULL	[illegible]	[illegible]	1950	2763		1.14								
7			5					1.12	02		1.14	PAID IN FULL	[illegible]	[illegible]	1950	2763		1.14								
8			5					1.12	02		1.14	PAID IN FULL	[illegible]	[illegible]	1950	2763		1.14								
9			5					1.12	02		1.14	PAID IN FULL	[illegible]	[illegible]	1950	2763		1.14								
10																										
11																										
12																										
13																										
14																										
15																										
16																										
17																										
18																										
19																										
20																										
			45				#1	10.01	18		10.24						4.56	2.05		1.71				1.14		

Assessment Roll and Tax List of Real Property in the Town of Sylvan

FORM 3C

	IN WHOSE NAME ASSESSED	TO WHOM TRANSFERRED	DESCRIPTION OF PROPERTY: SUBDIVISION	Sec. or Lot	Town or Block	Reg.	Number of Acres of Land: Acres	100ths	No. School District	Indicate Urban or Rural Tax	Indicate Homestead Tax	TRUE AND FULL VALUATIONS: LAND Exclusive of Structures and Improvements	BUILDINGS and Other Structures	MACHINERY Permanently Attached to Real Estate	TOTAL True and Full Value	ASSESSED VALUATIONS: RURAL: Homestead Up to $4,000 20%	RURAL: Over $4,000 and Non-Homestead 33⅓%	ALL OTHER: Homestead Up to $4,000 25%	ALL OTHER: Over $4,000 and Non-Homestead 40%	MACHINERY Permanently Attached to Real Estate 33⅓%	TOTAL ASSESSED VALUE	Total Assessed Value as Equalized by Board of Review	FINAL EQUALIZED VALUE
												Dollars	Dollars	Dollars	Dollars	Dollars	Dollars	Dollars	Dollars	Dollars	Dollars	Dollars	Dollars
	Irene B. Fisher	Land + Allens 3rd Addn. to Sylvan Beach	Outlot	a					1	No													
	Clayton A. Land + Frank L. + Alice M. Allen		"	B						"													
	"		Lot	1						"													
	"			2						"													
	"			3						"													
	"			4						"													
	"			5						"													
	"			6						"													
	"			7						"													
	"			8						"													
	"			9						"													
	"			10						"													
	Olive + Rachel Wickland			11						"													
	Clayton A. Land + Frank L. + Alice M. Allen			12						"													
	"			13						"													
	"			14						"													
	"			15						"													
				16																			
				17																			
				18																			
				19																			
				20																			

	VALUATIONS BY SCHOOL DISTRICTS AS EQUALIZED BY DEPARTMENT OF TAXATION: District No. Rate ... Mills	District No. Rate ... Mills	District No. Rate ... Mills	District No. Rate ... Mills	District No. Rate ... Mills	Tax including State Homestead Mills	State Tax on Non-Homestead 4.58 Mills	SPECIAL TAXES	TOTAL TAXES	PAID	WHEN PAID: Month Day Year	Number of Receipt	March Settlement 1950	June Settlement 1950	Penalty	November Settlement 1950	Penalty	Collections to First Monday in January 1951	Penalty	Delinquent on First Monday in January 1951	Total Delinquent Tax and Penalty	REMARKS
	Dollars	Dollars	Dollars	Dollars	Dollars	Dollars	$ cts.	$ cts.	$ cts.				$ cts.	$ cts.	$ cts.	$ cts.	$ cts.	$ cts.	$ cts.	$ cts.	$ cts.	
1		3				68			68	2nd Half Paid 1st Half Paid	OCT 31 1950 MAY 31 1950	1399 10379		34		34						
2		3				68			68	2nd Half Paid 1st Half Paid	OCT 31 1950 MAY 31 1950	14723										
3		3				68			68	2nd Half Paid 1st Half Paid	OCT 31 1950 MAY 31 1950											
4		3				68			68	2nd Half Paid 1st Half Paid	OCT 31 1950 MAY 31 1950											
5		3				68			68	2nd Half Paid 1st Half Paid	OCT 31 1950 MAY 31 1950	14723				34						
6		3				68			68	2nd Half Paid 1st Half Paid	OCT 31 1950 MAY 31 1950	10715		34								
7		3				68			68	2nd Half Paid 1st Half Paid	OCT 31 1950 MAY 31 1950											
8		3				68			68	2nd Half Paid 1st Half Paid	OCT 31 1950 MAY 31 1950											
9		3				68			68	2nd Half Paid 1st Half Paid	OCT 31 1950 MAY 31 1950											
10		3				68			68	2nd Half Paid 1st Half Paid	OCT 31 1950 MAY 31 1950											
11		3				68			68	PAID IN FULL	MAY 31 1950	10716		68		68						
12		3				68			68	2nd Half Paid 1st Half Paid	OCT 31 1950 MAY 31 1950	14723										
13		3				68			68	2nd Half Paid 1st Half Paid	OCT 31 1950 MAY 31 1950											
14		3				68			68	2nd Half Paid 1st Half Paid	OCT 31 1950 MAY 31 1950	10715		136		136						
15		3				68			68	2nd Half Paid 1st Half Paid	OCT 31 1950 MAY 31 1950	14723										
16																						
17																						
18																						
19																						
20																						
		45			#1	1020			1020					544		476						

Assessment Roll and Tax List of Real Property in the ..... of Sylvan

Cass County, Minnesota, for Taxes for the Year 1949.

Form 50 — Pilot Data Company, Minneapolis

		DESCRIPTION OF PROPERTY							TRUE AND FULL VALUATIONS				ASSESSED VALUATIONS							
													RURAL		ALL OTHER					
	IN WHOSE NAME ASSESSED	TO WHOM TRANSFERRED	SUBDIVISION	Sec. or Lot	Town or Block	Reg.	Number of Acres of Land: Acres	Number of Acres of Land: Tenths	No. School District	Indicate Resident Agent Tax or No	Indicate Agricultural Tax or No	LAND Exclusive of Structures and Improvements	BUILDINGS and Other Structures	MACHINERY Permanently Attached to Real Estate	TOTAL True and Full Value	Homestead Up to $4,000 20%	Over $4,000 and Non-Homestead 33⅓%	Homestead Up to $4,000 25%	Over $4,000 and Non-Homestead 40%	MACHINERY Permanently Attached to Real Estate 33⅓%	TOTAL ASSESSED VALUE	Total Assessed Value as Equalized by the Board of Review	FINAL EQUALIZED VALUE
												Dollars	Dollars	Dollars	Dollars	Dollars	Dollars	Dollars	Dollars	Dollars	Dollars	Dollars	Dollars
1																							
2																							
3																							
4																							
5																							
6																							
7																							
8																							
9																							
10																							
11																							
12																							
13																							
14																							
15																							
16																							
17																							
18																							
19																							
20																							

		VALIDATIONS BY SCHOOL DISTRICTS AS EQUALIZED BY COMMITTEE OF TAXPAYERS																																	
	SOLD FOR TAXES	District No. ..... Rate ..... Mills		District No. ..... Rate ..... Mills		District No. 1 Rate 44 Mills		District No. 3 Rate 44 Mills		District No. 1 Rate 44 Mills		District No. ..... Rate ..... Mills		Tax Including State Homestead ..... Mills		State Tax on Non-Homestead 4.5 Mills		SPECIAL TAXES		TOTAL TAXES		PAID	WHEN PAID			Number of Receipt	March Settlement 1950		June Settlement 1950		Penalty		November Settlement 1950		Penalty		Collections to First Monday in January 1951		Penalty		Delinquent on First Monday in January 1951		Total Delinquent Tax and Penalty		REMARKS
		Dollars		Dollars		Dollars		Dollars		Dollars		Dollars		$	cts.	$	cts.	$	cts.	$	cts.		Month	Day	Year		$	cts.	$	cts.	$	cts.	$	cts.	$	cts.	$	cts.	$	cts.	$	cts.	$	cts.	
1																																															
2																																															
3																																															
4																																															
5																																															
6																																															
7																																															
8																																															
9																																															
10	Grand	#.		17410		3339		274						21023																																	
11	Totals:	M.H.		18467		44387		43649						106483																																	
12				35877		47711		44673						128211																																	
13																																															
14												#13		9504	44																																
15												#4		8661	93	486	22			28765	44																									
16												#1		10705	86																																
17																																															
18																																															
19																																															
20																																															