ASSESSMENT & TAX LIST

Sylvan

1947

DIRECTIONS TO ASSESSOR

OFFICE OF COUNTY AUDITOR,

CASS County, APR 15 1947.

Floyd Anderson Assessor of the Town of Sylvan

According to the requirements of law, I herewith deliver to you the Assessment Books for the said Town of Sylvan for the year 1947, containing a list of all Real Estate that has become subject to taxation since the Assessment of May 1, 1946, so far as the same have come to my knowledge from any source, and I hereby direct you to assess all Personal Property, and to make such changes in Real Estate as are required in the odd-numbered year, and make return thereof to me as required by the law prescribing your duties hereto annexed.

A form of the return to be signed by you is appended in this book.

L. Peterman County Auditor.

Extracts from Laws Relating to the Listing of Personal Property.

(Section Numbers Refer to Minnesota Statutes 1945)

Sec. 272.01. PROPERTY SUBJECT TO TAXATION. All real and personal property in this state, and all personal property of persons residing therein. * * * is taxable, except such as is by law exempt from taxation.

WHEN LISTED AND ASSESSED

Sec. 273.01 * * * Personal Property shall be listed and assessed annually with reference to its value on May 1, and if acquired on that day, shall be listed by or for the persons acquiring it.

Sec. 273.22. By whom listed. Personal Property shall be listed in the manner following:

1. Every person of full age and sound mind, being a resident of this state, shall list all of his *** personal property.

2. He shall also list separately, and in the name of his principal, all moneys and other personal property invested, loaned, or otherwise controlled by him as agent or attorney, ***.

3. The property of a minor, child or insane person shall be listed by his guardian, or by the person having such property in charge.

4. The property of a person for whose benefit it is held in trust, by the trustee; of the estate of a deceased person, by the executor or administrator.

5. The property of a corporation whose assets are in the hands of a receiver, by such receiver.

6. The property of a body politic or corporate, by the proper agent or officer thereof.

7. The property of a firm or company, by a partner or agent thereof.

8. The property of manufacturers and others in the hands of an agent, by such agent in the name of his principal, as merchandise.

Sec. 273.26. Where listed. Except as otherwise in this chapter provided, personal property shall be listed and assessed in the county, town, or district where owner, agent or trustee resides.

Sec. 273.27. Certain personal property; where listed. All household goods and furniture, including clocks, musical instruments, sewing machines, wearing apparel of members of the family, and all personal property used by the owner for personal and domestic purposes, or for the furnishing or equipment of the family residence, shall be listed and assessed in the district where the same is usually kept.

Sec. 273.29. Merchants and manufacturers. The personal property pertaining to the business of a merchant or of a manufacturer shall be listed in the town or district where his business is carried on ***.

Sec. 273.30. Farm property of non-resident. When the owner of livestock or other personal property connected with a farm does not reside thereon, the same shall be listed and assessed in the town or district, where the farm is situated. If the farm is situated in several towns or districts, it shall be listed and assessed in the town or district in which the principal place of business of such farm is located.

Sec. 273.32. Elevators, etc., on railroad. All elevators and warehouses, with the machinery and fixtures therein, situated upon the land of any railroad company which are not in good faith owned, operated and exclusively controlled by such company, shall be listed and assessed as personal property in the town or district where situated.

Sec. 273.33. Pipeline companies. Personal property of *** pipeline companies engaged in the business of transporting natural gas, gasoline, or other petroleum products *** shall be listed and assessed in the county, town, or district where the same is usually kept.

Sec. 273.36. Personal property of electric light and power companies in cities and villages. Personal property of electric light and power companies having a fixed situs in any city, village, or borough in this state shall be listed and assessed where situated ***.

Sec. 273.37. Personal property of electric light and power companies outside of cities and villages. Personal property, other than personal property lying inside of the corporate limits of any city of the first class, of electric light and power companies, and other individuals and partnerships supplying electric power, having a fixed situs outside of the corporate limits of villages, cities, and boroughs, shall be listed with and assessed by the commissioner of taxation in the county where situated.

Sec. 273.23. Merchants; Consignees. Every merchant required to list his property shall state also the value of his property pertaining to his business as a merchant. No consignee shall be required to list for taxation any property the product of this state, nor the value of any property consigned to him from any other place for the sole purpose of being stored or forwarded, if he has no interest in such property, and derives no profit from its sale.

Sec. 273.24. Manufacturers. Every manufacturer required to list his property shall state also the value of all articles purchased, received, or otherwise held for the purpose of being used, in whole or in part, in any process of manufacturing, combining, rectifying or refining. Every manufacturer and person owning a manufacturing establishment of any kind shall list, as part of his manufacturer's stock, the value of all engines, machinery, tools, and implements used or designed to be used in any such process, except such fixtures as have been considered real property.

Sec. 273.44. Estates of decedents. The personal property of the estate of a deceased person shall be listed and assessed at the place of listing at the time of his death.

Sec. 273.45. Persons under Guardianship. The personal property of a minor under guardianship shall be listed and assessed where the guardian resides and of every other person under guardianship, where the ward resides.

Sec. 273.46. Assignees and receivers. Personal property in the hands of an assignee or receiver shall be listed and assessed at the place of listing before his appointment.

Sec. 273.47. Property moved between May and July. The owner of personal property removing from one county, town, or district to another between May 1 and July 1, shall be assessed in either in which he is first called upon by the assessor. A person moving into this state from another state between said dates shall list the property owned by him on May 1 of such year in the county, town, or district in which he resides, unless he shall make it appear to the assessor that he is held for tax of the current year on the property in another state.

Sec. 273.42. Where listed in case of doubt. In case of doubt as to the proper place of listing personal property or where it cannot be listed as in this chapter provided, if between places in the same county, the place for listing and assessing shall be determined by the county board of equalization; and if between different counties, or places in different counties, by the Commissioner of Taxation***.

Sec. 273.25. Lists to be verified. Every person required to list property for taxation shall make out and deliver to the assessor, upon blanks furnished by him, a verified statement of all personal property owned by him on May 1 of the current year. He shall also make separate statements in like manner of all personal property in his possession or under his control which *** he is required to list for taxation as agent or attorney, guardian, parent, trustee, executor, administrator, receiver, accounting officer, partner, factor, or in any other capacity ***.

Sec. 273.65. Examination under oath. Whenever the assessor shall be of the opinion that the person listing property for himself, or for any other person, company, or corporation, has not made a full, fair, and complete list thereof, he may examine such person under oath in regard to the amount of the property he is required to list; and, if such person shall refuse to make full discovery under oath, the assessor may list the property of such person or his principal according to his best judgment and information.

Sec. 273.68. Failure to obtain list. In case of failure to obtain a statement of personal property, the assessor shall ascertain the amount of value of such property, and assess the same at such amount as he believes to be the true value thereof. When requested, he shall sign and deliver to the person assessed a copy of the statement showing the valuation of the property so listed.

Sec. 273.20. Assessor may enter dwellings, etc. Any officer authorized by law to assess property for taxation may, when necessary to the proper performance of his duties, enter any dwelling house, building, or structure, and view the same and the property therein.

Sec. 620.05. False statement regarding taxes. Every person who, in making any statement, oral or written, which is required or authorized by law to be made as a basis of imposing or reducing any tax or assessment, who shall wilfully make any statement as to any material matter which he knows to be false, shall be guilty of a gross misdemeanor.

Sec. 273.13. Classification of property—Subdivision 1. How classified. All real and personal property subject to a general property tax and not subject to any gross earnings or other lieu tax is hereby classified for purposes of taxation as provided by this section.

Subdivision 2. Class 1. Iron ore whether mined or unmined shall constitute Class one and shall be valued and assessed at fifty (50) per cent of its true and full value. If unmined, it shall be assessed with and as a part of the real estate in which it is located, but at the rate aforesaid. Iron ore which either (a) is mined by underground methods and placed in stockpiles subsequent to August 1 of a calendar year and prior to the next succeeding May 1, and which contains phosphorus in excess of .180 per cent, dried analysis, or which is classified by the iron ore trade as silicious, Manganiferous, Mesabi Bessemer, or Mesabi non-Bessemer ore, or (b) is mined by open pit methods, and in accordance with good engineering and metallurgical practice, requires concentration other than crushing or screening or both to make it suitable for commercial blast furnace use, and which is so concentrated and placed in stockpile subsequent to August 1 of a calendar year and prior to the next succeeding May 1 for two taxable years after being mined only, shall be listed and assessed in the taxing district where mined at the same amount per ton as it would be assessed if still unmined, and thereafter such ore in stockpiles shall be valued and assessed as mined iron ore, as otherwise provided by law. The real estate in which iron ore is located, other than the ore, shall be classified and assessed in accordance with the provisions of classes three, three "b," and four, as the case may be. In assessing any tract or lot of real estate in which iron ore is known to exist the assessable value of the ore exclusive of the land in which it is located, and the assessable value of the land exclusive of the ore shall be determined and set down separately and the aggregate of the two shall be assessed against the tract or lot.

Class 1a. All direct products of the blast and open hearth furnaces that are utilized in the form produced and are not further processed, shall constitute class 1a and shall be valued and assessed at 15 per cent of the full and true value thereof.

Subdivision 3. Class 2. All household goods and furniture, including clocks, musical instruments, sewing machines, wearing apparel of members of the family and all personal property actually used by the owner for personal and domestic purposes, or for the furnishing or equipment of the family residence, shall constitute class two and shall be valued and assessed at 25 per cent of the full and true value thereof.

Subdivision 4. Class 3. All agricultural products, except as provided by class three "a" and class three "d," stocks of merchandise of all sorts together with the furniture and fixtures used therewith, manufacturers' materials and manufactured articles, all tools, implements and machinery, whether fixtures or otherwise, except as provided by class three "d", and all real estate, which is rural in character and devoted or adaptable to rural but not necessarily agricultural use, except as provided by classes one and three "b", hereof, shall constitute class three and shall be valued and assessed at 33⅓ per cent of the true and full value thereof.

Subdivision 5. Class 3a. All agricultural products in the hands of the producer shall constitute class three "a" and shall be valued and assessed at 10 per cent of full and true value thereof.

* * *

Subdivision 8. Class 3d. Livestock, poultry, all horses, mules, and asses used exclusively for agricultural purposes, all agricultural tools, implements, and machinery used by the owner in any agricultural pursuit shall constitute class three "d" and shall be valued and assessed at 20 per cent of the full and true value thereof.

Subdivision 9. Class 4. All property not included in the preceding classes shall constitute class four and shall be valued and assessed at forty (40) per cent of the full and true value thereof.

Section 273.03, Minnesota Statutes 1945. Assessment; Mode. The county auditor shall annually provide the necessary assessment books and blanks at the expense of the county, for and to correspond with each assessment district. He shall make out, in the real property assessment book, complete lists of all lands or lots subject to taxation, showing the names of the owners, if to him known, and, if unknown so stated opposite each tract or lot, the number of acres, and the lots or parts of lots or blocks, included in each description of property. ***

The assessors shall meet at the office of the county auditor *on a day to be fixed by the Commissioner of Taxation* for the purpose of receiving instructions as to their duties under the laws of the state. ***

INDEX TO SECTIONS

SECTION	PAGE
Sec. 1	
" 2	
" 3	
" 4	
" 5	
" 6	
" 7	
" 8	
" 9	
" 10	
" 11	
" 12	
" 13	
" 14	
" 15	
" 16	
" 17	
" 18	
" 19	
" 20	
" 21	
" 22	
" 23	
" 24	
" 25	
" 26	
" 27	
" 28	
" 29	
" 30	
" 31	
" 32	
" 33	
" 34	
" 35	
" 36	

For Convenience of Auditor in Showing Boundaries of School Districts

Part of 133-29; 133-30 & Part of 132-29

Township No. ..... Range No. ..... Mer. P. M.

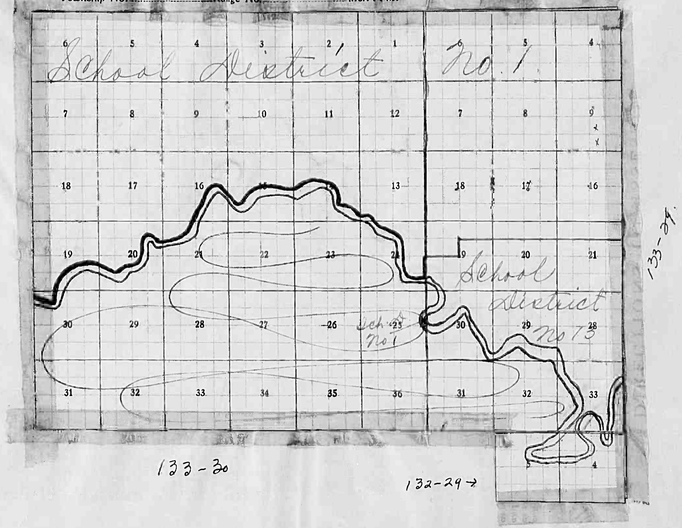

Returns Showing Grain Received in or Handled by Elevators, Warehouses and Mills in the ..... of ..... in the County of ..... for the Year Ending May 1, 1947.

NAMES OF OWNERS	ADDRESS	Bushels of Wheat	Bushels of Soy Beans	Bushels of Flax	Total No. of Bushels of Wheat, Soy Beans and Flax	* Tax of ½ Mill per Bushel (Dollars, Cts.)	Bushels of Corn	Bushels of Barley	Bushels of Rye	Bushels of Oats	Bushels of Buckwheat	Bushels of all Other Grains	Total No. Bushels Corn, Barley, Rye, Oats, Buckwheat and all Other Grains	* Tax of ½ Mill Per Bushel (Dollars, Cts.)	* Total Tax (Dollars, Cts.)	REMARKS

Note * Assessors will not fill these Columns

List of Bands in the ..... of ....., County of ....., Minn., for the Year 19....., Which have Become Homesteads or Ceased to be Homesteads

SINCE THE LAST REAL ESTATE ASSESSMENT DATE

Form 234 Miller-Davis Company, Minneapolis, State Form No. 61

LANDS BECOMING HOMESTEADS								LANDS CEASING TO BE HOMESTEADS							
NAME OF OWNER	School District	DESCRIPTION OF PROPERTY: SUBDIVISION	Sec. or Lot	Town or Block	Range	Number of Acres of Land: Acres	1000ths	NAME OF OWNER	School District	DESCRIPTION OF PROPERTY: SUBDIVISION	Sec. or Lot	Town or Block	Range	Number of Acres of Land: Acres	1000ths
Gilbert Tessmer	1	N W. ¼ of Sec 8	8	133	30	160									
George Cole	1	Lot 1	18	133	30	45	68								
George Cole	1	Lot 2	18	123	30	45	84								
E J Dorsey	1	N ½ of S W ¼	17	133	30	80									
E J Dorsey	1	W ½ of N W ¼	17	133	30	80									
Max Dahms	1	S ½ of N.E ¼	9	133	30	80									
Guy Smith	1	N ½ of N ½	18	133	29	146									
Guy Smith	1	S W ¼ N W ¼	17	133	29	30									
V. D Anderson	1	S E ¼	7	133	29	150									
Arthur W Brown	13	Lot 5	29	133	29	42	8								
" " "	13	Lot 1	29	133	29	21	5								
" " "	13	N E ¼ of S.E. ¼	29	133	29	40									
Franklin C Loveland	13	N E ¼ of S E ¼	19	133	29	40									
Franklin C Loveland	13	S.W. ¼ of S E ¼	19	133	29	40									
Franklin C Loveland	13	S E ¼ of S E ¼	19	133	29	40									

INCREASE OR DECREASE in Value of Property Heretofore Assessed, by the Erection or Destruction of Buildings or Structures Thereon

Platted Property Assessed at 40 Per Cent of True and Full Value.
(Homesteads up to $4,000 True and Full Value 25 Per Cent.)

Unplatted Property Assessed at 33⅓ Per Cent of True and Full Value.
(Homesteads up to $4,000 True and Full Value 20 Per Cent.)

FORM 3 (Full Back Owner, Kind Bldg.)

NAMES OF PROPERTY OWNERS	DESCRIPTION	Sec. or Lot	Town or Block	Rng.	True and Full Value of Structures worth more than $100 each Dollars	KIND OF STRUCTURES	Assessed Value of Additional Structures Dollars	Reduction of Assessed Value on Account of Loss occasioned by Fire, Flood or otherwise Dollars

INCREASE OR DECREASE in Value of Property Heretofore Assessed, by the Erection or Destruction of Buildings or Structures Thereon

Platted Property Assessed at 40 Per Cent of True and Full Value.
(Homesteads up to $4,000 True and Full Value 25 Per Cent.)

Unplatted Property Assessed at 33⅓ Per Cent of True and Full Value.
(Homesteads up to $4,000 True and Full Value 20 Per Cent.)

FORM 3 (Full Back Owner, Kind Bldg.)

NAMES OF PROPERTY OWNERS	DESCRIPTION	Sec. or Lot	Town or Block	Rng.	True and Full Value of Structures worth more than $100 each Dollars	KIND OF STRUCTURES	Assessed Value of Additional Structures Dollars	Reduction of Assessed Value on Account of Loss occasioned by Fire, Flood or otherwise Dollars	
Clayton A Land	Lot L of Land & Allen first add'n to Sylvan Beach	Pt of Lot 2 Sec 11	133	30	275	Cabins & Garage			✓
Frank J. & Albert L. McLain	Sylvan Beach	41	1		100	Cabin			✓
Eddie B. Anderson	Lot 1	30	133	30	150	Cabin			✓
Ned R. & Imogene Y. Loveland	Lot 9	30	133	29	200	Partly Finished House			✓
Olaf Bjarnstad	Tract E of Lot 2	33	133	29	200	Partly Finished House			✓

continued over next page

INCREASE OR DECREASE in Value of Property Heretofore Assessed, by the Erection or Destruction of Buildings or Structures Thereon

Platted Property Assessed at 40 Per Cent of True and Full Value. (Homesteads up to $4,000 True and Full Value 25 Per Cent.)

Unplatted Property Assessed at 33⅓ Per Cent of True and Full Value. (Homesteads up to $4,000 True and Full Value 20 Per Cent.)

NAMES OF PROPERTY OWNERS	DESCRIPTION	Sec. or Lot	Town or Block	Rng.	True and Full Value of Structures worth more than $100 each (Dollars)	KIND OF STRUCTURES	Assessed Value of Additions Structures (Dollars)	Reduction of Assessed Value on Account of Loss occasioned by Fire, Flood or otherwise (Dollars)
Amil Berndt	W½ of NE¼ Sec 17	17	133	30	150	silo		✓
E. J. Doosey	S.E.¼ of N.W.¼	17	133	30	150	Garage		✓
Leslie Pitz	S.W.¼ of S.W.¼	3	133	30	100	Garage		✓
Charles Woodhouse	N.W.¼ of S.W.¼	18	133	29	650	House		✓
Arnold Gravley	Part of S.E.¼ of N.E.¼	4	133	29	125	Silo		✓
George Prine	Lot 1	28	133	29	200	House		✓
J. F. Marlowe	Lot 2	19	133	29	125	House		✓
Franklin C. Loveland	S.W.¼ of S.E.¼	19	133	29	250	House		✓
Walter Dunkes	3 acs of N.E.¼ of N.E.¼	15	133	30	100	2 cabins		✓
Elmer Erickson	Lot 23 - Block 1 Sylvan Lake Shore				100	cabin		✓
"	Lot 4 - Block 3 "				100	cabin		✓
"	Lot 8 - Block 3 "				100	"		✓
Wm & Martha Keehn	Lot 10 - Block 3 "				100	"		✓
Elmer Erickson	Lot 14 - Block 3 "				100	"		✓
"	Lot 5 - Block 4 "				100	"		✓
"	Lot 10 - Block 4 "				100	"		✓
"	Lot 11 - Block 4 "				100	"		✓
Delia Bailey	Lot 5 - Block 2 "				100	"		✓
Elmer Erickson	Lot 2 - Block 2 "				100	"		✓
Elmer Erickson	Lot 2 Block 3 "				100	"		✓
C. L. & Lenora J. Hauk	Lot 3 Block 1 "				100	"		✓

REAL PROPERTY BECOMING SUBJECT TO TAXATION SINCE THE LAST PREVIOUS ASSESSMENT OR OMITTED FROM ASSESSMENT ROLLS THE PREVIOUS YEARS.

Assessment of Taxable Real Property in the Twp of Sylvan, County of Cass, Minn., for the Year 1947.

Form 316

	NAME OF OWNER	School District	DESCRIPTION OF PROPERTY: SUBDIVISION	Sec. or Lot	Twp. of Block	Rng.	Number of Acres of Land (Acres / 100ths)	Indicate Homestead Yes or No	Indicate Soldiers Exemption Yes or No	TO WHOM VALUED	TRUE AND FULL VALUATIONS: LAND Exclusive of Structures and Improvements (Dollars)	BUILDINGS and Other Structures (Dollars)	MACHINERY Permanently Attached to Real Estate (Dollars)	TOTAL True and Full Value (Dollars)	ASSESSED VALUATIONS: RURAL: Homestead Up to $4,000 20% (Dollars)	RURAL: Over $4,000 and Non-Homestead 33⅓% (Dollars)	ALL OTHER: Homestead Up to $4,000 25% (Dollars)	ALL OTHER: Over $4,000 and Non-Homestead 40% (Dollars)	MACHINERY Permanently Attached to Real Estate 33⅓% (Dollars)	TOTAL ASSESSED VALUE (Dollars)	FINAL EQUALIZED VALUE (Dollars)	
1	Henry McMains		SW¼ of SE¼	20	133	29	40			State												
										County												
										Local												
										Assessor	200			200	40					40	✓	1
2	" "		SE¼ of SE¼	"	"	"	40			State												
										County												
										Local												
										Assessor	200			200	40					40	✓	2
3										State												
										County												
										Local												
										Assessor												3
4										State												
										County												
										Local												
										Assessor												4
5										State												
										County												
										Local												
										Assessor												5
6										State												
										County												
										Local												
										Assessor												6
7										State												
										County												
										Local												
										Assessor												7
8										State												
										County												
										Local												
										Assessor												8
										State												
	Total Value as Equalized by									County												
										Local												
	Total Value as Assessed by									Assessor	400			400	80					80		

Assessment of

Form 35a. (Blue-back Ledger, Form 35a.)

	NAME OF OWNER
1	
2	
3	
4	
5	
6	
7	
8	

Treasurer's Office, Cass County, Minnesota

RECEIVED this, the first Monday (being the 5th *day) of January, A. D. 1948, of* L. C. Peterson, *Auditor of said County, Minnesota the Tax List of all Taxable Real and Personal Property in the* Town *of* Sylvan *in said County for the year A. D. 1947 as specified above and amounting to* ..... *Dollars*

Paul D. Jewell
County Treasurer.

Auditor's Office, Cass County, Minnesota

I, ... *Auditor of said County, and State of Minnesota, do hereby certify that the following is a correct list of the Taxes levied on the Real and Personal Property in the* ..... *of* ..... *for the year 1947.*

WITNESS my hand and official seal, the ..... *day of* ..... *1948.*

(SEAL) ..... *County Auditor.*

JAN - 3 1949 *194*

Office of County Treasurer, Cass County, Minnesota

To L. C. Peterson, ~~County Auditor~~:

Sir:—I herewith return to you the Tax List for the Town *of* Sylvan *in said County for the year 1947, heretofore received from you. I certify that I have compared the same with the duplicate receipts in your office, and have written opposite the amount of each tax so receipted the words "First Quarter Paid", "Second Quarter Paid", "Third Quarter Paid" or "Paid in full" as the case may be, and the number of my receipt given in discharge of said tax, and each tract or lot of real property against which the taxes remain unpaid is delinquent for said year.*

Yours respectfully,

Paul D. Jewell
County Treasurer.

Auditor's Office, Cass County, Minnesota

..... *194*

I hereby certify that on the first Monday in January 1949, I received of ..... *County Treasurer, the Tax List of the* ..... *of* ..... *in said County for the year 1947; that I have compared the said list with the Statements receipted for by said Treasurer, which are on file in my office, and that each tract or lot of real property therein against which the taxes, or any part thereof, remains unpaid are delinquent for said year.*

(SEAL) ..... *County Auditor.*

Assessment of

Form 315 WILLIAMS-DAVIS BINDERY, MINNEAPOLIS

NAME OF OWNER

TABULAR SCHEDULE OF VALUATIONS,

LEVIED IN THE Township OF Pelican

RATES AND TAXES

COUNTY OF CASS, STATE OF MINNESOTA

	VALUATION BY SCHOOL DISTRICTS						RATE OF STATE TAXES					RATE OF COUNTY TAXES							RATE OF TOWN TAXES					
	School District No.	Dollars	Dollars	Land (other than Town Lots including Structures	Town and City Lots (including Structures thereon	Personal Property	Total Value of all Property except Money and Credits	State Rev.	State Sch'l	Tchr. Ins.	State Debt	Total Rate of State Tax	Rev.	R. & B.	Welfare	Bonds and Int.		Total Rate of County Tax	Rev.	R. & B.	Drag Tax	State Loan				Total Rate of Town Tax
				Dollars	Dollars	Dollars	Dollars	Mills	Mills	Mills	Mills	Mills	Mills	Mills	Mills	Mills	Mills	Mills	Mills	Mills	Mills	Mills	Mills	Mills	Mills
1	1.			37,46	42,711	5488	85,605					3.02	22.	7.2	41.	18.		95.2	1.6	15.	1.				17.6
	13			42,710		627	43,337				NH	407													
2				$80116	42,711	6115	128,942																		
												709													
				Rural	Urban	O.P.	Total																		
3				122,827	—	6115	128,942																		
4	Real Estate	4,21680																							
	Pers. Prop.	NH 101,147																							
		6115																							
		128,942																							
5																									
6																									
7																									
8																									

	RATE OF SCHOOL TAXES								TAXES LEVIED										
									LOCAL 1 MILL AND SPECIAL SCHOOL TAXES BY DISTRICTS							ALL OTHER TAXES			
	Local	Special	State Loan	Def.	Transp.	Tuition	Total Rate of Sch'l Tax	Total Rate of all Taxes	Local 1 Mill	Special	State Loan	Def.	Transp.	Tuition	Total School Taxes	FUNDS	Rate	Amounts	
	1 Mill	Mills	Mills	Mills	Mills	Mills	Mills	Mills											
A	1.	30.	10.8	42.	1.8		85.6	201.42	37,46	112218	40398	1571 10	6733		320199	State Revenue,		431,90	
Pa	1.	60.	10.8	42.	1.8		115.6	231.42	48,20	289194	52055	202440	8676		557185	State School,		389,46	
	1.	36.9		42.	1.8	16.3	61.	171.87	43,33	169914			7801	70639	246187	Teachers Insurance,			136.30
																State Debt—Non-Homestead,			
																State Debt—Homestead,			
																County Revenue,		2836,85	
																County Road and Bridge,		921,38	
																County Welfare,		618,94	
									128,93	561326	92453	359850	23210	70639	11,20071	Bonds and Interest		2321,06	12,275,68
																Town Revenue,		26,31	
																Town Road and Bridge		173418	
																Town Drag,		128,94	2269,43
																Town State Loan,			
																School Local 1 Mill,		128,93	
																School Special,		561,26	
																School State Loan,		924,53	
																Transportation		23,210	
																Tuition.		706,39	
																Deficiency		3598,50	11,200,71
																		26,572,12	
																	Real Estate	25,119,40	
																	Personal	1,402,72	
																		26,572,12	

Total Levy, 8,28,572

State of Minnesota, } ss
COUNTY OF CASS

I, G. L. Brown, Auditor of said County and State aforesaid, do hereby certify that the foregoing is a true and correct Schedule, showing the valuation of all the taxable property, in the Twp of Pelican, in said County, the several rates of Taxation and Totals of the several Funds levied thereon, for the year A. D. 1917.

Witness my hand and official seal, this 15 day of Dec A. D. 1917.

G. L. Brown, Auditor.

SEAL

Total Number of Acres

135-29

Assessment Roll and Tax List of Real Property in the Town of Sylvan Cass County, Minnesota, for Taxes for the Year 1947.

Form 4 CD

In Whose Name Assessed	To Whom Transferred	Description of Property: Subdivision	Sec. or Lot	Town. or Block	Rlg.	Number of Acres of Land: Acres	100ths	No. School District	Including Homestead Tax	Including Non-Homestead Tax	True and Full Valuations: Land Exclusive of Structures and Improvements (Dollars)	Buildings and Other Structures (Dollars)	Machinery Permanently Attached to Real Estate (Dollars)	Total True and Full Value (Dollars)	Assessed Valuations: Rural: Homestead Up to $4,000 20% (Dollars)	Rural: Over $4,000 and Non-Homestead 33⅓% (Dollars)	All Other: Homestead Up to $4,000 25% (Dollars)	All Other: Over $4,000 and Non-Homestead 40% (Dollars)	Machinery Permanently Attached to Real Estate 33⅓% (Dollars)	Total Assessed Value (Dollars)	Total Assessed Value as Equalized by the Board of Review (Dollars)	Final Equalized Value (Dollars)
Adolph + Ethel Staub		1 ~~NE¼ of NE¼~~ Lot 1	7	132	29	54	74	13														
		2 ~~NW¼ of NE¼~~ Lot 2	5	132	29																	
		3 SW¼ of NE¼																				
		4 SE¼ of NE¼																				
		5																				
		6 NE¼ of NW¼																				
		7 NW¼ of NW¼																				
		8 SW¼ of NW¼																				
		9 SE¼ of NW¼																				
		10																				
		11 NE¼ of SW¼																				
		12 NW¼ of SW¼																				
		13 SW¼ of SW¼																				
		14 SE¼ of SW¼																				
		15																				
		16 NE¼ of SE¼																				
		17 NW¼ of SE¼																				
		18 SW¼ of SE¼																				
		19 SE¼ of SE¼																				
		20																				
						64	74															

Validations by School Districts as Equalized by Department of Taxation

Sold for Taxes	District No. / Rate ... Mills (Dollars)	District No. / Rate ... Mills (Dollars)	District No. 13 / Rate 21.84 Mills (Dollars)	District No. / Rate ... Mills (Dollars)	District No. / Rate ... Mills (Dollars)	District No. / Rate ... Mills (Dollars)	Tax including State Homestead ... Mills ($ cts.)	State Tax on Non-Homestead 4.07 Mills ($ cts.)	Special Taxes ($ cts.)	Total Taxes ($ cts.)
1			4274				4708			4708
2										
3										
4										
5										
6										
7										
8										
9										
10										
11										
12										
13										
14										
15										
16										
17										
18										
19										
20										
			4274			#13	4708			4708

	Paid	When Paid: Month Day Year	Number of Receipt	March Settlement 1948 ($ cts.)	June Settlement 1948 ($ cts.)	Penalty ($ cts.)	November Settlement 1948 ($ cts.)	Penalty ($ cts.)	Collections to First Monday in January 1949 ($ cts.)	Penalty ($ cts.)	Delinquent on First Monday in January 1949 ($ cts.)	Total Delinquent Tax and Penalty ($ cts.)	Remarks
1	1st Half Paid	JUL 10 1948	10547		2354						2354	2589	
2													
3													
4													
5													
6													
7													
8													
9													
10													
11													
12													
13													
14													
15													
16													
17													
18													
19													
20													

Assessment Roll and Tax List of Real Property in the Town of Sylvan, Cass County, Minnesota, for Taxes for the Year 1947.

In Whose Name Assessed	To Whom Transferred	Description of Property: Subdivision	Sec. or Lot	Town or Block	Rge.	Number of Acres of Land: Acres	Hdths	No. School District	Indicate Homestead by Yes or No	Indicate Agricultural by Yes or No	True and Full Valuations: Land Exclusive of Structures and Improvements (Dollars)	Buildings and Other Structures (Dollars)	Machinery Permanently Attached to Real Estate (Dollars)	Total True and Full Value (Dollars)	Assessed Valuations: Rural: Homestead Up to $4,000 20% (Dollars)	Rural: Over $4,000 and Non-Homestead 33⅓% (Dollars)	All Other: Homestead Up to $4,000 25% (Dollars)	All Other: Over $4,000 and Non-Homestead 40% (Dollars)	All Other: Machinery Permanently Attached to Real Estate 33⅓% (Dollars)	Total Assessed Value (Dollars)	Total Assessed Value as Equalized by the Board of Review (Dollars)	Final Equalized Value (Dollars)
Arnold Grawley		Lot 1 less 33.2 acs ~~NW¼ of NW¼~~				4	25															
Geo. B. Anderson		~~NW¼ of NE¼~~ Lot 2				37	25															
Severn J. Anderson		SW¼ of NE¼ less 8.9 acs				31	10															
Arnold Grawley		Part of SE¼ of NE¼				25	20															
Minn Power + Light Co.		33.2 acs of Lot 1 + 14.8 acs of SE¼ of NE¼				48																
Ernest + Gladys Quackenbush		~~NW¼ of NW¼~~ Lot 3 ~~NW¼ of NW¼~~ Lot 4 SW¼ of NW¼ SE¼ of NW¼ — less 64.45 acs to Minn Power + Light Co.				68	45															
Minn. Power + Light Co.		8.9 acs of SW¼ of NE¼				8	90															
Severn J. Anderson		NE¼ of SW¼				40																
Minn Power + Light Co.		NW¼ of SW¼				40																
		SW¼ of SW¼				40																
		SE¼ of SW¼				40																
Severn J. Anderson		64.45 acs of Lots 3 + 4 + S½ of NW¼				64	45															
Minn. Power + Light Co.		NE¼ of SE¼				40																
Geo. B. Anderson		NW¼ of SE¼				40																
Severn J. Anderson		SW¼ of SE¼				40																
~~Geo. B. Anderson~~	Peterson	SE¼ of SE¼				40																

Assessed Acres: 667.60

1.75 hds added

Valuations by School Districts as Equalized by Department of Taxation

Line	Assessed for Taxes	District No. Rate Mills	District No. Rate Mills	District No. Rate Mills	District No. Rate Mills	District No. Rate Mills	Tax including State Homestead Mills $ cts.	State Tax on Non-Homestead 1.7 Mills $ cts.	Special Taxes $ cts.	Total Taxes $ cts.
1	4 10						2 02			2 02
2	144						29 00	58		29 58
3	75						15 10	30		15 40
4	4 163						32 84			32 84
5	129						25 98	52		26 50
6										
7	4 253						50 96			50 96
8										
9										
10	28						5 64	12		5 76
11	77						15 50	32		15 82
12	97						18 54	38		18 92
13	97						18 54	38		18 92
14	97						18 54	38		18 92
15	173						34 84	70		35 54
½ COLD FOR TAXES	83						16 72	34		17 06
17	97						18 54	38		18 92
18	80						16 12	32		16 44
19	94						18 94	38		19 32
20										
	4 426 / 1251 / 1677						34 87			842 97

Line	Paid	When Paid: Month	Day	Year	Number of Receipt	March Settlement 1948 $ cts.	June Settlement 1948 $ cts.	Penalty $ cts.	November Settlement 1948 $ cts.	Penalty $ cts.	Collections to First Monday in January 1949 $ cts.	Penalty $ cts.	Delinquent on First Monday in January 1949 $ cts.	Total Delinquent Tax and Penalty $ cts.	Remarks
1	2nd Half Paid	OCT	10	1948	12797		1 01		1 01						
	1st Half Paid	JUN	15	1948	7721										
2	2nd Half Paid	OCT	22	1948	12944		14 79		14 79						
	1st Half Paid	JUN	9	1948	7824										
3	2nd Half Paid	OCT	11	1948	11826		7 70		7 70						
	1st Half Paid	JUN	21	1948	8775										
4	2nd Half Paid	OCT	30	1948	12947		16 42		16 42						
	1st Half Paid	JUN	15	1948	7726										
5	1st Half Paid	JUL	21	1948	10658		13 25		13 25						
	2nd Half Paid	OCT	20	1948	12058										
6															
7	Balance Paid	OCT	30	1948	12704		24 96		24 96						Bal due 2496
	Prior Pmts	JUN	28	1948	9077		26 00								
8															
9															
10	PAID IN FULL	JUL	21	1948	10970		5 76								
11	2nd Half Paid	OCT	11	1948	11826				7 91						
	1st Half Paid	JUN	21	1948	8775		7 91								
12	1st Half Paid	JUL	21	1948			18 92								
	2nd Half Paid	OCT	20	1948											
13	1st Half Paid	JUL	21	1948	10658				18 92						
	2nd Half Paid	OCT	20	1948	12058										
14	2nd Half Paid	OCT	11	1948	11826				9 46						
	1st Half Paid	JUN	21	1948	8775		9 46								
15	1st Half Paid	JUL	21	1948	10667										
	2nd Half Paid	OCT	20	1948	12067				17 77						
16													17 06		
17	2nd Half Paid	OCT	11	1948	11826				9 46						
	1st Half Paid	JUN	21	1948	8775		9 46								
18	PAID IN FULL	OCT	29	1948											
19	PAID IN FULL	OCT	29	1948	12066				35 06	1 05					
20															

Assessment Roll and Tax List of Real Property in the Town of Sylvan

Form 4-GD

	In Whose Name Assessed	To Whom Transferred	Description of Property: Subdivision	Sec. or Lot	Town or Block	Rng.	Number of Acres of Land: Acres	100ths	No. School District	Information Required by Law	Information Required by Law	True and Full Valuations: Land Exclusive of Structures and Improvements (Dollars)	Buildings and Other Structures (Dollars)	Machinery Permanently Attached to Real Estate (Dollars)	Total True and Full Value (Dollars)	Assessed Valuations: Rural: Homestead Up to $4,000 20% (Dollars)	Rural: Over $4,000 and Non-Homestead 33⅓% (Dollars)	All Other: Homestead Up to $4,000 25% (Dollars)	All Other: Over $4,000 and Non-Homestead 40% (Dollars)	All Other: Machinery Permanently Attached to Real Estate 33⅓% (Dollars)	Total Assessed Value (Dollars)	Total Assessed Value as Equalized by the Board of Review (Dollars)	Final Equalized Value (Dollars)
1	Chas. G. + Caroline Peterson		~~NE¼ of NE¼~~ Lot 1	5	133	29	36	36	1														
2	"		~~NW¼ of NE¼~~ " 2				36	28															
3	"		SW¼ of NE¼				40																
4	"		SE¼ of NE¼				40																
5																							
6	~~Brower + Laura Peterson~~ Harry + Lulu Peterson		~~NE¼ of NW¼~~ " 3				36	24															
7	~~" " "~~		~~NW¼ of NW¼~~ " 4				36	14															
8	" " "		SW¼ of NW¼				40																
9	" " "		SE¼ of NW¼				40																
10																							
11	George + Lucy Clark		NE¼ of SW¼				40																
12	"		NW¼ of SW¼				40																
13	Brower + Laura Peterson		SW¼ of SW¼				40																
14	"		SE¼ of SW¼				40																
15																							
16	Emily + John W. Peterson		NE¼ of SE¼				40																
17	George + Lucy Clark		NW¼ of SE¼				40																
18	"		SW¼ of SE¼				0																
19	Minn Power + Light Co.		SE¼ of SE¼				40																
20																							
							1250																

Valuations by School Districts as Equalized by Department of Taxation

	Sold for Taxes	District No. ..... Rate ..... Mills	District No. ..... Rate ..... Mills	District No. ..... Rate ..... Mills	District No. ..... Rate ..... Mills	District No. ..... Rate ..... Mills	District No. ..... Rate ..... Mills	Tax Including State Homestead ..... Mills	State Tax on Non-Homestead 4.7 Mills	Special Taxes	Total Taxes	Paid	When Paid (Month Day Year)	Number of Receipt	March Settlement 1948	June Settlement 1948	Penalty	November Settlement 1948	Penalty	Collections to First Monday in January 1949	Penalty	Delinquent on First Monday in January 1949	Total Delinquent Tax and Penalty	Remarks
		Dollars	Dollars	Dollars	Dollars	Dollars	Dollars	$ cts.	$ cts.	$ cts.	$ cts.					$ cts.	$ cts.	$ cts.	$ cts.	$ cts.	$ cts.	$ cts.	$ cts.	
1		H 59						11 88			11 88	1st Half Paid 2nd Half Paid	JUN 25 1948 OCT 30 1948											
2		H 273						54 98			54 98	1st Half Paid 2nd Half Paid	JUN 25 1948 OCT 30 1948	5886		46 32		46 32						
3		H 72						14 50			14 50	1st Half Paid 2nd Half Paid	JUN 25 1948 OCT 30 1948	5887										
4		H 56						11 28			11 28	1st Half Paid 2nd Half Paid	JUN 25 1948 OCT 30 1948											
5																								
6		H 75	Abatement # 3877					15 10			15 10	2nd Half Paid 1st Half Paid	NOV 2 1948 JUL 17 1947											
7		H 210	"	"				42 30			42 30	2nd Half Paid 1st Half Paid	NOV 2 1948 JUL 17 1947											
8		H 64	"	"				12 90			12 90	2nd Half Paid 1st Half Paid	NOV 2 1948 JUL 17 1947	12781 10625		42 00				42 00	Abated			Subp. to Abate. on end. Penalty Abated
9		H 68	"	"				13 70			13 70	2nd Half Paid 1st Half Paid	NOV 2 1948 JUL 17 1947											
10																								
11		H 69						13 90			13 90	2nd Half Paid 1st Half Paid	OCT 29 1948 OCT 29 1948	12315 7232		13 40		13 40						
12		H 64						12 90			12 90	2nd Half Paid 1st Half Paid	JUN 9 1948 NOV 2 1948											
13		H 326	Abatement # 3877					65 66			65 66	2nd Half Paid 1st Half Paid	JUL 17 1947 NOV 2 1948	12781 10625		39 98				39 98	Abated			Penalty Abated Subp. to Abate. of Remarks
14		H 71	"	"				14 30			14 30	2nd Half Paid 1st Half Paid	JUL 17 1947 NOV 2 1948											
15																								
16		9						18 54	38		18 92	2nd Half Paid 1st Half Paid	OCT 29 1948 JUN 21 1948	8867 8794		9 46		9 46						
17		H 319						64 26			64 26	2nd Half Paid 1st Half Paid	OCT 29 1948 JUN 9 1948	12315 7232		40 49		40 49						
18		H 88						16 72			16 72	2nd Half Paid 1st Half Paid	OCT 29 1948 JUN 9 1948											
19		107						21 56	44		22 00	1st Half Paid 2nd Half Paid	JUN 21 1948 OCT 20 1948	8869 [illegible]		11 00		11 00						
20																								
		H 1809 196 2005					#1	40 48	82		40 53													
								#4046	80															

Assessment Roll and Tax List of Real Property in the Town of Sylvan

Form 4 CD

	IS WHOSE NAME ASSESSED	TO WHOM TRANSFERRED	DESCRIPTION OF PROPERTY: SUBDIVISION	Sec. or Lot	Town. or Block	Reg.	Number of Acres of Land (Acres / Mills)	Non-School District	Indicate zero Assessment for Land or No	Indicate zero Assessment for Improvements or No	TRUE AND FULL VALUATIONS: LAND Exclusive of Structures and Improvements (Dollars)	BUILDINGS and Other Structures (Dollars)	MACHINERY Permanently Attached to Real Estate (Dollars)	TOTAL True and Full Value (Dollars)	ASSESSED VALUATIONS: RURAL: Homestead Up to $4,000 20% (Dollars)	RURAL: Over $4,000 and Non-Homestead 33⅓% (Dollars)	ALL OTHER: Homestead Up to $4,000 25% (Dollars)	ALL OTHER: Over $4,000 and Non-Homestead 40% (Dollars)	MACHINERY Permanently Attached to Real Estate 33⅓% (Dollars)	TOTAL ASSESSED VALUE (Dollars)	Total Assessed Value as Equalized by the Board of Review (Dollars)	FINAL EQUALIZED VALUE (Dollars)
	John & Myrtle R. Bertrand																			Abate. #3261		
	~~Hans Christian Jensen~~		1 NE¼ of NE¼ Lot 1	6	139	29	36.66	1														
	" "		2 NW¼ of NE¼ " 2				37.78													"	"	
	Charles S. + Caroline Peterson		3 SW¼ of NE¼				40															
	"		4 SE¼ of NE¼				40															
			5																			
			6 NE¼ of NW¼																			
			7 NW¼ of NW¼																			
			8 SW¼ of NW¼																			
			9 SE¼ of NW¼																			
			10																			
	Ella Nordine		11 NE¼ of SW¼				40.47															
	"		12 NW¼ of SW¼				40.65															
	"		13 SW¼ of SW¼				40															
	"		14 SE¼ of SW¼				40															
			15																			
	Brower Peterson		16 NE¼ of SE¼				40															
	"		17 NW¼ of SE¼				40															
	"		18 SW¼ of SE¼				40															
	"		19 SE¼ of SE¼				40															
			20																			
							775.86															

	SOLD FOR TAXES	VALUATIONS BY SCHOOL DISTRICTS AS EQUALIZED BY DEPARTMENT OF TAXATION: Agric. Rate 24.7 Mills (Dollars)	District No. ..... Rate ..... Mills (Dollars)	District No. ..... Rate ..... Mills (Dollars)	District No. ..... Rate ..... Mills (Dollars)	District No. ..... Rate ..... Mills (Dollars)	District No. ..... Rate ..... Mills (Dollars)	Tax including State Homestead ..... Mills ($ cts.)	State Tax on Non-Homestead 4.0 Mills ($ cts.)	SPECIAL TAXES ($ cts.)	TOTAL TAXES ($ cts.)		PAID	WHEN PAID (Month Day Year)	Number of Receipt	March Settlement 1948 ($ cts.)	June Settlement 1948 ($ cts.)	Penalty ($ cts.)	November Settlement 4948 ($ cts.)	Penalty ($ cts.)	Collections to First Monday in January 1949 ($ cts.)	Penalty ($ cts.)	Delinquent as First Monday in January 1949 ($ cts.)	Penalty ($ cts.)	Total Delinquent Tax and Penalty ($ cts.)	REMARKS
1		H 48						9.66			9.66	1	PAID IN FULL	DEC 3 0 1948											
2		H 52						10.48			10.48	2	PAID IN FULL	DEC 3 0 1948											
3		92						18.54	38		18.92	3	1st Half Paid 2nd Half Paid	JUN 5 1949 OCT 30 1948	3678 3838		18.91		18.93						~~Bal. due 18.93~~
4		92						18.54	38		18.92	4	1st Half Paid 2nd Half Paid	JUN 5 1949 OCT 30 1948	3700										
5												5													
6												6													
7												7													
8												8													
9												9													
10												10													
11		H 55						11.08			11.08	11	2nd Half Paid 1st Half Paid	OCT 27 1948 JUN 9 1949	3147		28.69		28.69						
12		H 55						11.08			11.08	12	2nd Half Paid 1st Half Paid	OCT 27 1948 JUN 9 1949	3145										
13		H 67						13.50			13.50	13	2nd Half Paid 1st Half Paid	OCT 27 1948 JUN 9 1949											
14		H 78						15.72			15.72	14	2nd Half Paid 1st Half Paid	OCT 27 1948 JUN 9 1949											
15												15													
16		76	Abatement				#3872	15.30	30		15.60	16	2nd Half Paid 1st Half Paid	NOV - 2 1948 JUL 17 1949						Abated					Penalty Abated
17		76	"				"	15.30	30		15.60	17	2nd Half Paid 1st Half Paid	NOV - 2 1948 JUL 17 1949						"					~~Bal. due 18.73~~
18		76	"				"	15.30	30		15.60	18	2nd Half Paid 1st Half Paid	NOV - 2 1948 JUL 17 1949	3787 3788		37.48			37.48	"				
19		137	"				"	27.60	56		28.16	19	2nd Half Paid 1st Half Paid	NOV - 2 1948 JUL 17 1949						"					
20												20													
		H 355 549 904					#1	182.10	2.22		184.32														

Assessment Roll and Tax List of Real Property in the Town of Sylvan, Cass County, Minnesota, for Taxes for the Year 1947.

Form 4 CD—Minnesota Tax Commission

In Whose Name Assessed	To Whom Transferred	Description of Property: Subdivision	Sec. or Lot	Town or Block	Rng.	Number of Acres of Land (Acres)	(100ths)	No. School District	Indicate Homestead Yes or No	Indicate Agricultural Land Yes or No	True and Full Valuations: Land Exclusive of Structures and Improvements (Dollars)	Buildings and Other Structures (Dollars)	Machinery Permanently Attached to Real Estate (Dollars)	Total Type and Full Value (Dollars)	Assessed Valuations: Rural: Homestead Up to $1,000 20% (Dollars)	Rural: Over $1,000 and Non-Homestead 33⅓% (Dollars)	All Other: Homestead Up to $1,000 25% (Dollars)	All Other: Over $1,000 and Non-Homestead 40% (Dollars)	Machinery Permanently Attached to Real Estate 33⅓% (Dollars)	Total Assessed Value (Dollars)	Total Assessed Value as Equalized by the Board of Review (Dollars)	Final Equalized Value (Dollars)
Brown & Lozar Railroad ~~Homer Lafay Evans Peterson~~		1 NE¼ of NE¼	9	133	29	40		1														
" "		2 NW¼ of NE¼				40																
" "		3 SW¼ of NE¼				40																
" "		4 SE¼ of NE¼				40																
		5																				
Ella Nordine		6 NE¼ of NW¼				40																
"		7 ~~NW¼ of NW¼~~ Lot 1				40.72																
William E. Staub		8 ~~SW¼ of NW¼~~ " 2				40.68																
"		9 SE¼ of NW¼				40																
		10																				
"		11 NE¼ of SW¼				40																
"		12 ~~NW¼ of SW¼~~ " 3				40.64																
"		13 ~~SW¼ of SW¼~~ " 4				40.62																
"		14 SE¼ of SW¼				40																
		15																				
Peter Anderson		16 NE¼ of SE¼				40																
"		17 NW¼ of SE¼				40																
		18 SW¼ of SE¼				40																
"		19 SE¼ of SE¼				40																
		20																				
						640.26																

Validations by School Districts as Equalized by Department of Taxation

	Sold for Taxes	Agricultural Land Yes or No	District No. Rate ... Mills	District No. Rate ... Mills	District No. Rate ... Mills	District No. Rate ... Mills	Tax Including State Homestead ... Mills	State Tax on Non-Homestead 4.27 Mills	Special Taxes	Total Taxes	Paid	When Paid (Month Day Year)	Number of Receipt	March Settlement 1948	June Settlement 1948	Penalty	November Settlement 1948	Penalty	Collections to First Monday in January 1949	Penalty	Delinquent on First Monday in January 1949	Total Delinquent Tax and Penalty	Remarks
			Dollars	Dollars	Dollars	Dollars	Dollars	Dollars	$ cts.	$ cts.	$ cts.			$ cts.	$ cts.	$ cts.	$ cts.	$ cts.	$ cts.	$ cts.	$ cts.	$ cts.	
1		H	55	Abate #3827			11 08			11 08	2nd Half Paid 1st Half Paid	Nov - 2 1948 JUL 17 1948								abated			
2		H	134	"	"		27 00			27 00	2nd Half Paid 1st Half Paid	Nov - 2 1948 JUL 17 1948								4	Penalties abated		
3		H	83	"	"		16 72			16 72	2nd Half Paid 1st Half Paid	Nov - 2 1948 JUL 17 1948	6789 06022		35 76				35 76	4			
4		H	83	"	"		16 72			16 72	2nd Half Paid 1st Half Paid	Nov - 2 1948 JUL 17 1948								"			
5																							
6		H	77				15 50			15 50	2nd Half Paid 1st Half Paid	OCT 27 1948 JUN 9 1948	219 06225				29 60						
7		H	217				43 70			43 70	2nd Half Paid 1st Half Paid	OCT 27 1948 JUN 9 1948											
8			96	Abate #3877			19 34	40		19 74	2nd Half Paid 1st Half Paid	Nov - 2 1948 JUL 17 1948	6789 06225		24 65				240	abated			Penalty abated
9			138	" #3877			27 86	56		28 36	2nd Half Paid 1st Half Paid	Nov - 2 1948 JUL 17 1948											
10																							
11			46	Abate #3877			9 26	18		9 44	2nd Half Paid 1st Half Paid	Nov - 2 1948 JUL 17 1948								abated			Penalty abated
12			58	"	"		11 68	24		11 92	2nd Half Paid 1st Half Paid	Nov - 2 1948 JUL 17 1948								"			
13			180	"	"		36 26	74		37 00	2nd Half Paid 1st Half Paid	Nov - 2 1948 JUL 17 1948	27 79 06225		98 75				380 2	"			
14			86	"	"		17 32	36		17 68	2nd Half Paid 1st Half Paid	Nov - 2 1948 JUL 17 1948								"			
15																							
16	SOLD FOR TAXES	H	69				13 90			13 90											13 90		
17	SOLD FOR TAXES	H	69				13 90			13 90											13 90		
18	SOLD FOR TAXES	H	74				14 90			14 90											14 90		
19	SOLD FOR TAXES	H	55				11 08			11 08											11 08		
20																							
		H	7 16 4 44 1 52			#1	36 16 36 15	48 48		30 64													

Assessment Roll and Tax List of Real Property in the Town of Sylvan, Cass County, Minnesota, for Taxes for the Year 1947.

Form 4 (1) Prescribed by Tax Commission

In Whose Name Assessed	To Whom Transferred	Description of Property: Subdivision	Sec. or Lot	Town. or Block	Rng.	Number of Acres of Land: Acres	Tenths	No. School District	Indicate Homestead Yes or No	Indicate Agricultural Land Yes or No	True and Full Valuations: Land Exclusive of Structures and Improvements (Dollars)	Buildings and Other Structures (Dollars)	Machinery Permanently Attached to Real Estate (Dollars)	Total True and Full Value (Dollars)	Assessed Valuations: Rural: Homestead Up to $4,000 20% (Dollars)	Rural: Over $4,000 and Non-Homestead 33⅓% (Dollars)	All Other: Homestead Up to $4,000 25% (Dollars)	All Other: Over $4,000 and Non-Homestead 40% (Dollars)	All Other: Machinery Permanently Attached to Real Estate 33⅓% (Dollars)	Total Assessed Value	Total Assessed Value as Equalized by the Board of Review (Dollars)	Final Equalized Value (Dollars)
Emily + John Patterson	State of Minnesota	1 NE¼ of NE¼	8	133	29	40		1														
Minn Power + Light Co.		2 NW¼ of NE¼				40																
"		3 SW¼ of NE¼				40																
"		4 SE¼ of NE¼				40																
		5																				
Frank Satter		6 NE¼ of NW¼				40																
"		7 NW¼ of NW¼				40																
"		8 SW¼ of NW¼ } less				63																
"		9 SE¼ of NW¼ } 17 acs																				
		10																				
Minn. Power + Light Co.		11 NE¼ of SW¼				40																
George Larsen		12 NW¼ of SW¼ } less				62																
"		13 SW¼ of SW¼ } 18 acs																				
Minn. Power + Light Co.		14 SE¼ of SW¼				40																
"		15 35 acs of S½ of NW¼ + W½ of SW¼				35																
O. H. McAninch		16 NE¼ of SE¼				40																
Minn. Power + Light Co		17 NW¼ of SE¼				40																
"		18 SW¼ of SE¼				40																
O. H. McAninch		19 SE¼ of SE¼				40																
		20																				
						640																

Sold for Taxes	Valuations by School Districts as Equalized by Department of Taxation: Agricultural Land (Dollars)	District No. ..... Rate ..... Mills (Dollars)	District No. ..... Rate ..... Mills (Dollars)	District No. ..... Rate ..... Mills (Dollars)	District No. ..... Rate ..... Mills (Dollars)	Tax including State Homestead ..... Mills	State Tax on Non-Homestead 40 Mills	Special Taxes	Total Taxes	Paid	When Paid (Month Day Year)	Number of Receipt	March Settlement 1948	June Settlement 1948	Penalty	November Settlement 1948	Penalty	Collections to First Monday in January 1949	Penalty	Delinquent on First Monday in January 1949	Total Delinquent Tax and Penalty	Remarks
	Agricultural Land Yes or No	Rate ..... Mills																				
	Dollars	Dollars	Dollars	Dollars	Dollars	$ cts.	$ cts.	$ cts.	$ cts.				$ cts.	$ cts.	$ cts.	$ cts.	$ cts.	$ cts.	$ cts.	$ cts.	$ cts.	
SOLD FOR TAXES	H 46					926			926	1 Forfeited												926 Cancelled
2	108					2176	44		2220	2 1st Half Paid / 2nd Half Paid	JUL 21 1948 / OCT 20 1948											
3	108					2176	44		2220	3 1st Half Paid / 2nd Half Paid	JUL 21 1948 / OCT 20 1948	1067 / 12051		3330		3330						
4	108					2176	44		2220	4 1st Half Paid / 2nd Half Paid	JUL 21 1948 / OCT 20 1948											
5										5												
6	H 179					3606			3606	6 PAID IN FULL	JUN 11 1949											
7	H 55					1108			1108	7 PAID IN FULL	JUN 11 1949	76 35		6526								
8	H 90					1812			1812	8 PAID IN FULL	JUN 11 1949											
9										9												
10										10												
11	108					2176	44		2220	11 1st Half Paid / 2nd Half Paid	JUL 21 1948 / OCT 20 1948	1067 / 12051		1110		1110						
12	H 168					3384			3384	12 PAID IN FULL	JUN 14 1949	76 40		3384								
13										13												
14	108					2176	44		2220	14 1st Half Paid / 2nd Half Paid	JUL 21 1948 / OCT 20 1948	1067 / 12051		1110		1110						
15	94					1894	38		1932	15 1st Half Paid / 2nd Half Paid / PAID IN FULL	JUL 21 1948 / OCT 20 1948 / JUN 28 1948	1066 / 12051 / 6894		966 / 1105		966						
16	H 55					1108			1108													
17	108					2176	44		2220	17 1st Half Paid / 2nd Half Paid	JUL 21 1948 / OCT 20 1948	1066 / 12051		2220		2220						
18	108					2176	44		2220	18 1st Half Paid / 2nd Half Paid / PAID IN FULL	JUL 21 1948 / OCT 20 1948 / JUN 28 1948	1066 / 12051 / 6894		1894								
19	H 93					1874			1874													
20										20												
	H 1536 / 1536					30944	346		31290													

Assessment Roll and Tax List of Real Property in the Town of Sylvan, Cass County, Minnesota, for Taxes for the Year 1947.

Form 4 C.D. (Blue) DAVIS COUNTY, MINNESOTA

In Whose Name Assessed	To Whom Transferred		Description of Property: Subdivision	Sec. or Lot	Town or Block	Rg.	Number of Acres of Land: Acres	Acres: Tenths	No. School District	Full extent Home Rule or Re	Full extent Agricultural Rural Re	True and Full Valuations: Land Exclusive of Structures and Improvements (Dollars)	Buildings and Other Structures (Dollars)	Machinery Permanently Attached to Real Estate (Dollars)	Total True and Full Value (Dollars)	Assessed Valuations: Rural: Homestead Up to $4,000 20% (Dollars)	Rural: Over $4,000 and Non-Homestead 33⅓% (Dollars)	All Other: Homestead Up to $4,000 25% (Dollars)	All Other: Over $4,000 and Non-Homestead 40% (Dollars)	Machinery Permanently Attached to Real Estate 33⅓% (Dollars)	Total Assessed Value (Dollars)	Total Assessed Value as Equalized by Board of Review (Dollars)	Final Equalized Value (Dollars)
John W. Paterson		1	NE¼ of NE¼	9	133	29	40		1														
"		2	NW¼ of NE¼				40																
Edwin Julius Paterson		3	SW¼ of NE¼				40																
"		4	~~SE¼ of NE¼~~ Lot 3				34	75															
		5																					
Emily + John W. Paterson		6	NE¼ of NW¼				40																
"		7	NW¼ of NW¼				40																
Minn. Power + Light Co.		8	SW¼ of NW¼				40																
"		9	SE¼ of NW¼				40																
Lawrence Lapka		10	NW¼ of SE¼ of SW¼ less Ry				14																
Alice + Ed. J. Paterson		11	W½ of NE¼ of SW¼				20																
Chester + Katherine Roff		12	NW¼ of SW¼				40																
Lawrence + Gertrude Lapka		13	SW¼ of SW¼ less Ry				34	34															
~~Ed. J. + Alice Paterson~~		14	~~NW¼ of SW¼~~ SE¼ of SW¼ N. of Ry				14																
Ed. J. + Alice Paterson		15	E½ of NE¼ of SW¼				20																
John J. + Olga Bratton		16	~~NE¼ of SE¼~~ Lot 1 less Ry				9	63															
"		17	~~NW¼ of SE¼~~ Lot 2				39	60															
"		18	SW¼ of SE¼ less Ry				28																
		19	SE¼ of SE¼																				
		20																					
							538	32															

Validations by School Districts as Equalized by Department of Taxation

Sold for Taxes	Agri. No. 7 Rate 24.6 Mills	District No. Rate Mills	District No. Rate Mills	District No. Rate Mills	District No. Rate Mills	District No. Rate Mills	Tax Including State Homestead Mills	State Tax on Non-Homestead 4.2 Mills	Special Taxes	Total Taxes
	Dollars	Dollars	Dollars	Dollars	Dollars	Dollars	$ cts.	$ cts.	$ cts.	$ cts.
~~[illegible]~~	4 40						8 06			8 06
2	4 46						9 26			9 26
3	4 142						29 40			29 40
4	4 14						2 82			2 82
5										
6	4 198						39 88			39 88
7	4 69						13 90			13 90
8	107						21 56	44		22 00
9	107						21 56	44		22 00
10	4 7						1 40			1 40
11	4 28						5 64			5 64
12 SOLD FOR TAXES	97						18 54	38		18 92
13 SOLD FOR TAXES	4 113						22 76			22 76
14	32						6 44	14		6 58
15	4 30						6 04			6 04
16	4 39						7 86			7 86
17	4 64						12 90			12 90
18	4 38						7 66			7 66
19										
20										
	4 882					#1	235 68	1 40		237 08
	4 [illegible]									
	117 [illegible]						235 68	1 40		

	Paid	When Paid: Month Day Year	Number of Receipt	March Settlement 1948	June Settlement 1948	Penalty	November Settlement 1948	Penalty	Collections to First Monday in January 1949	Penalty	Delinquent on First Monday in January 1949	Total Delinquent Tax and Penalty	Remarks
				$ cts.	$ cts.	$ cts.	$ cts.	$ cts.	$ cts.	$ cts.	$ cts.	$ cts.	
1	2nd Half Paid 1st Half Paid	OCT 20 1948 JUN 21 1948	8774		8 64		8 64						
2	2nd Half Paid 1st Half Paid	OCT 20 1948 JUN 21 1948	8774										
3	2nd Half Paid 1st Half Paid	OCT 30 1948 JUN 7 1948	6131										
4	2nd Half Paid 1st Half Paid	OCT 30 1948 JUN 7 1948	6131 13287		16 11		16 11						
5													
6	2nd Half Paid 1st Half Paid	OCT 20 1948 JUN 21 1948	8774		26 59		26 59						
7	2nd Half Paid 1st Half Paid	OCT 20 1948 JUN 21 1948	8774										
8	1st Half Paid Balance Paid	JUN 21 1948 OCT 20 1948	12067 10867		22 30		21 80						Balance 2 80
9	1st Half Paid Balance Paid	JUN 21 1948 OCT 20 1948	12067 10867										
10	PAID IN FULL 2nd Half Paid	JUN 10 1948 OCT 30 1948	11280 13287		1 40		2 87						
11	1st Half Paid	JUN 7 1948	6131		2 82								
12											18 97		
13											22 76		
14	PAID IN FULL 2nd Half Paid	JUN 9 1948 OCT 30 1948	7230 13287		6 58		3 07						
15	1st Half Paid	JUN 7 1948	6131		3 02								
16	1st Half Paid 2nd Half Paid	NOV 19 1948	6253										
17	1st Half Paid 2nd Half Paid	NOV 19 1948 NOV 19 1948	6253 13862		14 21				14 21	1 14			
18	1st Half Paid 2nd Half Paid	NOV 19 1948	13862										
19													
20													

Assessment Roll and Tax List of Real Property in the Town of Sylvan, Cass County, Minnesota, for Taxes for the Year 1947.

	(In Whose Name Assessed)	To Whom Transferred	Description of Property: Subdivision	Sec. or Lot	Town or Blk.	Rng.	Number of Acres of Land (Acres)	100ths	No. School District	Sch. Dist. Nonresident Tax or Re	Sch. Dist. Nonresident Tax or Re	True and Full Valuations: Land Exclusive of Structures and Improvements (Dollars)	Buildings and Other Structures (Dollars)	Machinery Permanently Attached to Real Estate (Dollars)	Total True and Full Value (Dollars)	Assessed Valuations — Rural: Homestead Up to $4,000 20% (Dollars)	Rural: Over $4,000 and Non-Homestead 33⅓% (Dollars)	All Other: Homestead Up to $4,000 25% (Dollars)	All Other: Over $4,000 and Non-Homestead 40% (Dollars)	Machinery Permanently Attached to Real Estate 33⅓% (Dollars)	Total Assessed Value (Dollars)	Total Assessed Value as Corrected by the Board of Review (Dollars)	Final Equalized Value (Dollars)
1	A. B. Birdsall		NE¼ of NE¼	16	133	29	40		1														
2	Louis M. Stenbo + Carrie Peterson		NW¼ of NE¼				40																
3	State of Minnesota		SW¼ of NE¼																				
4	Gilbert B. + May Birdsall		SE¼ of NE¼				40																
5																							
6	Lawrence Lapka		NE¼ of NW¼				40																
7	"		NW¼ of NW¼ less Ry				32																
8	Minn. Power + Light Co.		SW¼ of NW¼				40																
9	"		SE¼ of NW¼				40																
10																							
11	Phillip H. Holzman		NE¼ of SW¼				40																
12	Minn. Power + Light Co.		NW¼ of SW¼				40																
13	"		SW¼ of SW¼				40																
14	Phillip H. Holzman		SE¼ of SW¼				40																
15																							
16	Milton + Eileen Hradsky		NE¼ of SE¼				40																
17	Steven Kriz		NW¼ of SE¼				40																
18	"		SW¼ of SE¼				40																
19	Milton + Eileen Hradsky		SE¼ of SE¼				40																
20																							
							592																

	Sold for Taxes	Valuations by School Districts as Equalized by Department of Taxation: Agri. District No. 1 Rate 7 Mills	District No. ..... Rate ..... Mills	District No. ..... Rate ..... Mills	District No. ..... Rate ..... Mills	District No. ..... Rate ..... Mills	Tax including State Homestead 4½ Mills	State Tax on Non-Homestead 4½ Mills	Special Taxes	Total Taxes	Paid	When Paid (Month Day Year)	Number of Receipt	March Settlement 1948	June Settlement 1948	Penalty	November Settlement 1948	Penalty	Collections to First Monday in January 1949	Penalty	Delinquent on First Monday in January 1949	Total Delinquent Tax and Penalty	Remarks
		Dollars	Dollars	Dollars	Dollars	Dollars	$ cts.	$ cts.	$ cts.	$ cts.				$ cts.	$ cts.	$ cts.	$ cts.	$ cts.	$ cts.	$ cts.	$ cts.	$ cts.	
1		H 55					11 08			11 08	1st Half Paid PAID IN FULL	JUN 1 - 1948 JUN 29 1948	6440 8890		5 54 4 94						5 54	6 09	
2		23					4 64	10		4 74													
3																							
4		H 147					29 60			29 60	Part Paid	JUN 1 - 1948	6440		19 51						10 49	11 10	10 09 due balance
5																							
6		H 28					5 64			5 64	PAID IN FULL	JUL 10 1948											
7		H 46					9 26			9 26	PAID IN FULL	JUL 10 1948	6068		14 26								
8		107					21 56	44		22 00	1st Half Paid 2nd Half Paid	JUL 21 1948 OCT 20 1948			22 00		22 00						
9		107					21 56	44		22 00	1st Half Paid 2nd Half Paid	JUL 21 1948 OCT 20 1948	1085 1204		22 00								
10																							
11		46					9 26	18		9 44	PAID IN FULL	FEB 25 1948	1434	9 44									
12		107					21 56	44		22 00	1st Half Paid 2nd Half Paid	JUL 21 1948 OCT 20 1948	10871		22 00		22 00						
13		107					21 56	44		22 00	1st Half Paid 2nd Half Paid	JUL 21 1948 OCT 20 1948	1079										
14		92					18 54	38		18 92	PAID IN FULL	FEB 25 1948	1934	18 92									
15																							
16		H 72					14 50			14 50	2nd Half Paid 1st Half Paid	OCT 30 1948 MAY 29 1948	1797 616		7 25		7 25						
17		H 176					35 44			35 44	PAID IN FULL	APR - 2 1948			35 44								
18		H 83					16 72			16 72	PAID IN FULL	APR - 2 1948											
19		H 148					29 82			29 82	2nd Half Paid 1st Half Paid	OCT 30 1948 MAY 29 1948	1797 616		14 91		14 91						
20																							
		H 255 584 1774				#1	270 74	2 42		273 16													

Assessment Roll and Tax List of Real Property in the Town of Sylvan, Cass County, Minnesota, for Taxes for the Year 1947.

In Whose Name Assessed	To Whom Transferred	Description of Property: Subdivision	Sec. or Lot	Town or Block	Rge.	Number of Acres of Land: Acres	Hdths	No. School District	Info. as to Taxes Over or Under	Info. as to Appropriation Land Taken	True and Full Valuations: Land Exclusive of Structures and Improvements (Dollars)	Buildings and Other Structures (Dollars)	Machinery Permanently Attached to Real Estate (Dollars)	Total True and Full Value (Dollars)	Assessed Valuations: Rural: Homestead Up to $4,000 20% (Dollars)	Rural: Over $4,000 and Non-Homestead 33⅓% (Dollars)	All Other: Homestead Up to $4,000 25% (Dollars)	All Other: Over $4,000 and Non-Homestead 40% (Dollars)	All Other: Machinery Permanently Attached to Real Estate 33⅓% (Dollars)	Total Assessed Value (Dollars)	Total Assessed Value as Equalized by the Board of Review (Dollars)	Final Equalized Value (Dollars)
G. A. King		1 NE¼ of NE¼ less 2 acs. to Minn. P. & L. Co.	17	133	29	12.25		1														
Minn. Power + Light Co.		2 NW¼ of NE¼ 24.4 acs of				24.40																
"		3 SW¼ of NE¼				40																
"		4 SE¼ of NE¼ 35 acs of				35																
~~Howard Alvin + Emily J. Lindell~~ Eugene Rae + Joseph Lowe Co.		5 5 acs of S½ of NE¼				5																
~~John P. + Julia A. Berry~~		6 NE¼ of NW¼ 20 acs of				20																
Martin J. + Bertha O. Phillips		7 NW¼ of NW¼ + R.W. less 6.9 acs				24.57																
Guy G. + Mabel Smith		8 SW¼ of NW¼ less Ry + deed part lying N. & W. of thal 56' on town line				37																
~~Fred H. Palmer~~ Harriet Palmer		9 SE¼ of NW¼				40																
Minn. Power + Light Co.		10 6.9 acs of NW¼ of NW¼				6.90																
~~Fred H. Palmer~~ Harriet Palmer		11 NE¼ of SW¼				40																
J. Cunningham		12 NW¼ of SW¼				37																
Minn. Power + Light Co.		13 SW¼ of SW¼				40																
"		14 SE¼ of SW¼				40																
J. Cunningham		15 2.20 acs NW¼ of NE¼				2.20																
Minn. Power + Light Co.		16 NE¼ of SE¼				40																
"		17 NW¼ of SE¼				40																
"		18 SW¼ of SE¼				40																
"		19 SE¼ of SE¼				40																
"		20 8 acs of SW¼ of NW¼				8																
						565.22																

Continued on next page

Assessed by Assessor Theil

Valuations by School Districts as Assessed by Department of Taxation

	Sold for Taxes	District No. 1 Rate 47.7 Mills	District No. Rate Mills	District No. Rate Mills	District No. Rate Mills	District No. Rate Mills	District No. Rate Mills	Tax including State Homestead 47.7 Mills	State Tax on Non-Homestead 47.7 Mills	Special Taxes	Total Taxes		Paid	When Paid Month	Day	Year	Number of Receipt	March Settlement 1948	June Settlement 1948	Penalty	November Settlement 1948	Penalty	Collections to First Monday in January 1949	Penalty	Delinquent on First Monday in January 1949	Total Delinquent Tax and Penalty	Remarks
		Dollars	Dollars	Dollars	Dollars	Dollars	Dollars	$ cts.	$ cts.	$ cts.	$ cts.							$ cts.	$ cts.	$ cts.	$ cts.	$ cts.	$ cts.	$ cts.	$ cts.	$ cts.	
1	SOLD FOR TAXES	H 39						7.86			7.86	1	PAID IN FULL	OCT	20	1948	1069				7.86	28					
2		61						12.68	24		12.52	2	1st Half Paid / 2nd Half Paid	JUL / OCT	21 / 20	1948 / 1948											
3		107						21.56	44		22.00	3	1st Half Paid / 2nd Half Paid	JUL / OCT	21 / 20	1948 / 1948	1087 / 1048		26.94		26.94						
4		94						18.94	38		19.32	4	1st Half Paid / 2nd Half Paid	JUL / OCT	21 / 20	1948 / 1948											
5			N 35 / 27					87.58	10		87.58	5	1st Half Paid / 2nd Half Paid	JUL / OCT	11 / 20	1948 / 1948	1063 / 1073		43.79		43.79						
6		54						10.88	22		11.10	6	1st Half Paid / 2nd Half Paid	JUL / OCT	21 / 20	1948 / 1948	1087 / 1049										
7		H 79						15.92			15.92	7	PAID IN FULL	JUN	4	1948	9227		15.92								
8		H 41						8.26			8.26	8	PAID IN FULL	JUN	15	1948	9227		8.26								
9		96						19.34	40		19.74	9	PAID IN FULL	MAY	10	1948	9758		19.74								
10		18						3.62	08		3.70	10	PAID IN FULL	JUL	21	1948	10870		3.70								
11		97						18.54	38		18.92	11	PAID IN FULL	MAY	10	1948	9758		18.92								
12	SOLD FOR TAXES	H 54						10.28			10.28	12													10.28		
13		107						21.56	44		22.00	13	1st Half Paid / 2nd Half Paid	JUL / OCT	21 / 20	1948 / 1948	1087 / 1059		22.00								
14		107						21.56	44		22.00	14	1st Half Paid / 2nd Half Paid	JUL / OCT	21 / 20	1948 / 1948					22.00						
15		H 50						10.08			10.08	15	PAID IN FULL	APR	14	1948	4124		10.08								
16		107						21.56	44		22.00	16	1st Half Paid / 2nd Half Paid	JUL / OCT	21 / 20	1948 / 1948											
17		107						21.56	44		22.00	17	1st Half Paid / 2nd Half Paid	JUL / OCT	21 / 20	1948 / 1948			44.00								
18		107						21.56	44		22.00	18	1st Half Paid / 2nd Half Paid	JUL / OCT	21 / 20	1948 / 1948	1087 / 1059				44.00						
19		107						21.56	44		22.00	19	1st Half Paid / 2nd Half Paid	JUL / OCT	21 / 20	1948 / 1948											
20		22						4.44	08		4.52	20	PAID IN FULL	JUL	21	1948	10870		4.52								
		H 560	35				Q#	291.36																			
		156	57				na*	87.48			38.80																
		1446	378	1524				378.84	4.96																		

Assessment Roll and Tax List of Real Property in the Town of Sylvan, Cass County, Minnesota, for Taxes for the Year 1947.

Form 6 C.L. Form 1-178 Company, Minneapolis

Line	In Whose Name Assessed	To Whom Transferred	Description of Property: Subdivision	Sec. or Lot	Town or Block	Rng.	Number of Acres of Land: Acres	Mills	No. S. Dist.	Indicate Apportionment and Tax as Mg	Indicate Apportionment and Tax as Tx	True and Full Valuations: Land Exclusive of Structures and Improvements	Buildings and Other Structures	Machinery Permanently Attached to Real Estate	Total True and Full Value	Assessed Valuations: Rural: Homestead Up to $2,000 20%	Over $2,000 and Non-Homestead 33⅓%	Rural: Homestead Up to $4,000 25%	Over $4,000 and Non-Homestead 40%	All Other: Machinery Permanently Attached to Real Estate 33⅓%	Total Assessed Value	Total Assessed Value as Equalized by the Board of Review	Final Equalized Value
							Dollars					Dollars	Dollars	Dollars	Dollars	Dollars	Dollars	Dollars	Dollars	Dollars	Dollars	Dollars	Dollars
1	Minn. Power + Light Co.		20 acres of – NE¼ of NE¼	17	133	29	20		1														
2	Ray Carmichael		40 acres of NW¼ of NE¼				25																
3			SW¼ of NE¼																				
4			SE¼ of NE¼																				
5	Homo A. + Emily J. Lindell		5 Rods of E½ of NE¼ of NE¼				3	75															
6	John P. + Julia E. Ring		20 acres of – NE¼ of NW¼ less 12.4 acres Ry R'Way				7	60															
7			NW¼ of NW¼																				
8			SW¼ of NW¼																				
9			SE¼ of NW¼																				
10	State of Minnesota		1 acre of NW¼ of NE¼																				
11			NE¼ of SW¼																				
12			NW¼ of SW¼																				
13			SW¼ of SW¼																				
14			SE¼ of SW¼																				
15	Bull River Cemetery Association		202' x 226' of SW¼ of NW¼				1	21															
16			NE¼ of SE¼																				
17			NW¼ of SE¼																				
18			SW¼ of SE¼																				
19			SE¼ of SE¼																				
20																							

Valuations by School Districts as Assessed by Department of Taxation: Name ..... District No. 1 ..... Rate 73.14 Mills; District No. ..... Rate ..... Mills; District No. ..... Rate ..... Mills; District No. ..... Rate ..... Mills; District No. ..... Rate ..... Mills

Line	Sold for Taxes	Dollars	Dollars	Dollars	Dollars	Dollars	Dollars	Tax Including State Homestead ..... Mills $ cts.	State Tax on Non-Homestead 4.07 Mills $ cts.	Special Taxes $ cts.	Total Taxes $ cts.	Paid	When Paid: Month	Day	Year	Number of Receipt	March Settlement 1948 $ cts.	June Settlement 1948 $ cts.	Penalty $ cts.	November Settlement 1948 $ cts.	Penalty $ cts.	Collections to First Monday in January 1949 $ cts.	Penalty $ cts.	Delinquent on First Monday in January 1949 $ cts.	Total Delinquent Tax and Penalty $ cts.	Remarks
1		54						10 88	22		11 10	1st Half Paid	JUL	21	1948	1087		5 55		5 55						
2	SOLD FOR TAXES	4						80	02		82	2nd Half Paid	OCT	20	1948	1205										
3												PAID IN FULL	FEB	-4	1948	83	82									
4																										
5			11 26					6 02			6 02	2nd Half Paid	OCT	11	1948	1063		3 01		3 01						
												1st Half Paid	JUL	10	1948	1073										
6		11 73						14 70			14 70	PAID IN FULL	JUN	9	1948	1074		14 70								
7																										
8																										
9																										
10																										
11																										
12																										
13																										
14																										
15																										
16																										
17																										
18																										
19																										
20																										
		11 73	26					Rd #1 26 39																		
								Rd #1 6 02																		
		141	26	157				32 40	24		32 64															

Assessment Roll and Tax List of Real Property in the Town of Sylvan — Cass County, Minnesota, for Taxes for the Year 1947.

(Form 4 CD) [illegible]

In Whose Name Assessed	To Whom Transferred	Description of Property: Subdivision	Sec. or Lot	Town or Block	Rng.	Number of Acres of Land: Acres	Mills	No. School District	Indicate Farm Land by Letter F	Indicate Agricultural Land by Letter A	True and Full Valuations: Land Exclusive of Structures and Improvements (Dollars)	Buildings and Other Structures (Dollars)	Machinery Permanently Attached to Real Estate (Dollars)	Total Type and Full Value (Dollars)	Assessed Valuations — Rural: Homestead Up to $4,000 20% (Dollars)	Rural: Over $4,000 and Non-Homestead 33⅓% (Dollars)	All Other: Homestead Up to $4,000 25% (Dollars)	All Other: Over $4,000 and Non-Homestead 40% (Dollars)	Machinery Permanently Attached to Real Estate 33⅓% (Dollars)	Total Assessed Value (Dollars)	Total Assessed Value as Equalized by the Board of Review (Dollars)	Final Equalized Value (Dollars)
Guy + Mabel Smith		1 NE¼ of NE¼	18	133	29	36.06		1														
"		2 NW¼ of NE¼				39.78																
Brower + Pearson ~~Harvey John Lively~~		3 SW¼ of NE¼ less Ry				28.02																
" " " "		4 SE¼ of NE¼				31.74																
		5																				
Guy + Mabel Smith		6 NE¼ of NW¼				40																
"		7 ~~NW¼ of NW¼~~ Lot 1				40.81																
Ed. J. + Alice C. Peterson		8 ~~SW¼ of NW¼~~ " 2 less Ry				29.03																
"		9 SE¼ of NW¼				27.50																
		10																				
C. R. Woodhouse		11 NE¼ of SW¼				40																
"		12 ~~NW¼ of SW¼~~ Lot 3				41.65					650 added											
"		13 ~~SW¼ of SW¼~~ " 4				42.07																
"		14 SE¼ of SW¼				40																
		15																				
Brower + Pearson ~~Harvey John Lively~~		16 NE¼ of SE¼				40																
" " " "		17 NW¼ of SE¼				40																
C. R. Woodhouse		18 SW¼ of SE¼				40																
Minn. Power + Light Co.		19 SE¼ of SE¼				40																
		20																				
						576.26																

Valuations by School Districts as Equalized by Department of Taxation

Sold for Taxes	District No. / Rate ..... Mills	District No. / Rate ..... Mills	District No. / Rate ..... Mills	District No. / Rate ..... Mills	District No. / Rate ..... Mills	District No. / Rate ..... Mills	Tax including State Homestead ..... Mills	State Tax on Non-Homestead 6.0 Mills	Special Taxes	Total Taxes	Paid	When Paid (Month Day Year)	Number of Receipt	March Settlement 1948	June Settlement 1948	Penalty	November Settlement 1948	Penalty	Collections to First Monday in January 1949	Penalty	Delinquent on First Monday in January 1949	Penalty	Total Delinquent Tax and Penalty	Remarks
	Apr. 1																							
	Dollars	Dollars	Dollars	Dollars	Dollars	Dollars	$ cts.	$ cts.	$ cts.	$ cts.				$ cts.	$ cts.	$ cts.	$ cts.	$ cts.	$ cts.	$ cts.	$ cts.	$ cts.	$ cts.	
1	H 86						17.32			17.32	✓ PAID IN FULL	JUN 15 1948			28.45									
2	H 55						11.08			11.08	✓ PAID IN FULL	JUN 15 1948	7707											
3	96	Assess	# 3877				19.34	40		19.74	2nd Half Paid / 1st Half Paid	NOV - 2 1948 / JUL 17 1948	12789 / 10633						1.54	Abated				Paid in full Sent to Auditor for Forfeit Penalty Abated
4	196	"	"				39.48	80		40.28	2nd Half Paid / 1st Half Paid	NOV - 2 1948 / JUL 17 1948			10.41					"					
5																								
6	H 55						11.08			11.08	✓ PAID IN FULL	JUN 15 1948	7727											
7	H 84						16.92			16.92	✓ PAID IN FULL	JUN 15 1948			28.00									
8	67						13.50	28		13.78	✓ 2nd Half Paid / 1st Half Paid	OCT 30 1948 / JUL 7 1948	18387 / 10351				13.05							Last half due 13.05
9	64						12.90	26		13.16	✓ 2nd Half Paid / 1st Half Paid	OCT 30 1948 / JUL 7 1948			13.89									
10																								
11	H 83						16.72			16.72	2nd Half Paid / 1st Half Paid	OCT 30 1948 / JUL 10 1948												
12	H 213						42.90			42.90	2nd Half Paid / 1st Half Paid	OCT 30 1948 / JUL 10 1948					50.86							
13	H 137						27.60			27.60	2nd Half Paid / 1st Half Paid	OCT 30 1948 / JUL 10 1948	18765 / 10677		50.86									
14	H 72						14.50			14.50	2nd Half Paid / 1st Half Paid	OCT 30 1948 / JUL 10 1948												
15																								
16	138	Assess	# 3877				27.80	56		28.36	2nd Half Paid / 1st Half Paid	NOV - 2 1948 / JUL 17 1948	12789 / 10633						2.36	Abated				Paid in full Sent to Auditor for Forfeit Penalty abated
17	138	"	# 3877				27.80	56		28.36	2nd Half Paid / 1st Half Paid	NOV - 2 1948 / JUL 17 1948			28.36					"					
18	H 83						16.72			16.72											16.72		16.72	
19	123						24.78	50		25.28	1st Half Paid / 2nd Half Paid	JUL 21 1948 / OCT 20 1948	10917 / 12060		12.64									
20																								
	# 198					#1	340.44	3.36		343.80														
	7.80							3.36																

Assessment Roll and Tax List of Real Property in the Town of Sylvan,

	In Whose Name Assessed	To Whom Transferred	Description of Property: Subdivision	Sec. or Lot	Town or Block	Rng.	Number of Acres of Land (Acres / 100ths)	No. School District	Inf. cate Homestead Tax or No	Inf. cate Agricultural Tax or No	True and Full Valuations: Land Exclusive of Structures and Improvements (Dollars)	Buildings and Other Structures (Dollars)	Machinery Permanently Attached to Real Estate (Dollars)	Total True and Full Value (Dollars)	Assessed Valuations: Rural: Homestead Up to $4,000 20% (Dollars)	Rural: Over $4,000 and Non-Homestead 33⅓% (Dollars)	All Other: Homestead Up to $4,000 25% (Dollars)	All Other: Over $4,000 and Non-Homestead 40% (Dollars)	Machinery Permanently Attached to Real Estate 33⅓% (Dollars)	Total Assessed Value (Dollars)	Total Assessed Value as Equalized by the Board of Review (Dollars)	Final Equalized Value (Dollars)
1	Minn. Power & Light Co.		NE¼ of NE¼	19	133	27	40	1														
2	"		NW¼ of NE¼				40	1														
3	"		SW¼ of NE¼				40	13														
4	"		SE¼ of NE¼				40	13														
5																						
6	"		NE¼ of NW¼				40	1														
7	"		~~NW¼ of NW¼~~ Lot 1				42.14	1														
8	J. F. & Edden J. Marlowe		~~SW¼ of NW¼~~ " 2				41.87					10 Sh. was added										
9	~~[illegible]~~	Andrew & Ethel Hagg	SE¼ of NW¼ less 10 acs																			
10	Minn. Power & Light Co.		10 acs of SE¼ of NW¼				10	1														
11	"		NE¼ of SW¼				40	13														
12	J. F. & Edden J. Marlowe		~~NW¼ of SW¼~~ Lot 3				41.61															
13	Minn. Power & Light Co.		~~SW¼ of SW¼~~ " 4				31.25															
14	"		SE¼ of SW¼				40															
15																						
16	~~Franklin C. & Shirley J. Loveland~~		NE¼ of SE¼				40															
17	Minn. Power & Light Co.		NW¼ of SE¼				40															
18	~~Franklin C. & Shirley J. Loveland~~		SW¼ of SE¼				40					250 house added										
19	~~Charles P. Mar[illegible]~~		SE¼ of SE¼				40															
20																						
							666.87															

	Sold for Taxes (Date / No. / Rate / Amount)	Valuations by School Districts as Equalized by Department of Taxation: District No. / Rate / Mills	District No. / Rate / Mills	District No. / Rate / Mills	District No. / Rate / Mills	Tax including State Homestead 4.07 Mills ($ cts.)	State Tax on Non-Homestead 4.07 Mills ($ cts.)	Special Taxes ($ cts.)	Total Taxes ($ cts.)	Paid	When Paid (Month Day Year)	Number of Receipt	March Settlement 1948 ($ cts.)	June Settlement 1948 ($ cts.)	Penalty ($ cts.)	November Settlement 1948 ($ cts.)	Penalty ($ cts.)	Collections to 1st Monday in January 1949 ($ cts.)	Penalty ($ cts.)	Delinquent on 1st Monday in January 1949 ($ cts.)	Total Delinquent Tax and Penalty ($ cts.)	Remarks
1	Apr. 1		13			24.78	.50		25.28	1st Half Paid 2nd Half Paid	JUL 21 1948 OCT 20 1948			25.28								
2	261.78					24.78	.50		25.28	1st Half Paid 2nd Half Paid	JUL 21 1948 OCT 20 1948	10877		46.85		46.85						
3		123				21.14	.50		21.64	1st Half Paid 2nd Half Paid	JUL 21 1948 OCT 20 1948	10660		13 21.64		21.64						
4		123				21.14	.50		21.64	1st Half Paid 2nd Half Paid	JUL 21 1948 OCT 20 1948											
5																						
6	123					24.78	.50		25.28	1st Half Paid 2nd Half Paid	JUL 21 1948 OCT 20 1948	10877 10660		25.28		25.28					
7	129					25.98	.52		26.50	1st Half Paid 2nd Half Paid	JUL 21 1948 OCT 20 1948											
8	H 80					16.12			16.12												16.12	17.73
9																						
10	31					6.24	.12		6.36	PAID IN FULL	JUL 21 1948	10880		6.36								
11		123				21.14	.50		21.64	1st Half Paid 2nd Half Paid	JUL 21 1948 OCT 20 1948	10877 10660		10.82		10.82						
12		H 55				9.46			9.46												9.46	10.41
13		95				16.32	.38		16.70	1st Half Paid 2nd Half Paid	JUL 21 1948 OCT 20 1948	10877 10660		19.17		19.17						
14		123				21.14	.50		21.64	1st Half Paid 2nd Half Paid	JUL 21 1948 OCT 20 1948											
15																						
16		H 64				11.00			11.00	PAID IN FULL FEB 4 - 1948		$3.72	11.00								
17		123				21.14	.50		21.64	1st Half Paid 2nd Half Paid	JUL 21 1948 OCT 20 1948	10877 10660		10.82		10.82						
18		H 114				19.58			19.58	PAID IN FULL FEB - 1948		$3.72	30.58									
19		H 64				11.00			11.00	PAID IN FULL FEB - 1948												
20																						
	H 80 [illegible] [illegible]	299 [illegible] 1607.46			#1 123.68 #13 173.06 296.74		5.02 5.04		300.76													

Plat Book Section Township Range
Sylvan Beach
Sylvan Park
Lake

Assessment Roll and Tax List of Real Property in the Town of Sylvan

Form 4 Class (Not to contain homestead)

	In Whose Name Assessed	To Whom Transferred		Description of Property: Subdivision	Sec. or Lot	Town or Block	Reg.	Number of Acres of Land: Acres	Hdths	No. School District	Inclusive Homestead Tax	Inclusive Agricultural Tax	True and Full Valuations: Land Exclusive of Structures and Improvements (Dollars)	Buildings and Other Structures (Dollars)	Machinery Permanently Attached to Real Estate (Dollars)	Total True and Full Value (Dollars)	Assessed Valuations: Rural: Homestead Up to $4,000 20% (Dollars)	Rural: Over $4,000 and Non-Homestead 33⅓% (Dollars)	All Other: Homestead Up to $4,000 25% (Dollars)	All Other: Over $4,000 and Non-Homestead 40% (Dollars)	Machinery Permanently Attached to Real Estate 33⅓% (Dollars)	Total Assessed Value (Dollars)	Total Assessed Value as Equalized by Board of Review (Dollars)	Final Equalized Value (Dollars)
	Minn. Power & Light Co		1	NE¼ of NE¼	20	133	29	40		1															
	"		2	NW¼ of NE¼				40		1															
	"		3	SW¼ of NE¼				40		13															
	"		4	SE¼ of NE¼				40		13															
			5																						
	"		6	NE¼ of NW¼				40		1															
	"		7	NW¼ of NW¼				40		1															
	"		8	SW¼ of NW¼				40		13															
	"		9	SE¼ of NW¼				40		13															
			10																						
	"		11	NE¼ of SW¼				40		13															
	"		12	NW¼ of SW¼				40		13															
	"		13	SW¼ of SW¼				40		13															
	"		14	SE¼ of SW¼				40		13															
			15																						
	State of Minnesota		16	NE¼ of SE¼																					
	State of Minnesota		17	NW¼ of SE¼																					
	Dewey McMains		18	SW¼ of SE¼				40																	
	"		19	SE¼ of SE¼				40																	
			20																						

	Sold for Taxes	Validations by School Districts as Equalized by Department of Taxation: District No. / Rate	District No. / Rate	District No. / Rate	District No. / Rate	Tax including State Homestead (Mills)	State Tax on Non-Homestead 4.07 Mills	Special Taxes	Total Taxes	Paid	When Paid	Number of Receipt	March Settlement 1948	June Settlement 1948	Penalty	November Settlement 1948	Penalty	Collections to First Monday in January 1949	Penalty	Delinquent on First Monday in January 1949	Total Delinquent Tax and Penalty	Remarks
		Agricultural 1 / 28.11	Agricultural 13 / 21.64																			
		Dollars	Dollars	Dollars	Dollars	Dollars	$ cts.	$ cts.	$ cts.		Month Day Year		$ cts.	$ cts.	$ cts.	$ cts.	$ cts.	$ cts.	$ cts.	$ cts.	$ cts.	
1		123					24 78	50	25 28	1	1st Half Paid JUL 21 1948 / 2nd Half Paid OCT 20 1948			1-25 28								
2		123					24 78	50	25 28	2	1st Half Paid JUL 21 1948 / 2nd Half Paid OCT 20 1948											
3			123				21 14	50	21 64	3	1st Half Paid JUL 21 1948 / 2nd Half Paid OCT 20 1948											
4			123				21 14	50	21 64	4	1st Half Paid JUL 21 1948 / 2nd Half Paid OCT 20 1948			13- 21 64								
5										5												
6		123					24 78	50	25 28	6	1st Half Paid JUL 21 1948 / 2nd Half Paid OCT 20 1948			1-25 28								
7		123					24 78	50	25 28	7	1st Half Paid JUL 21 1948 / 2nd Half Paid OCT 20 1948	10878		13 01								
8			123				21 14	50	21 64	8	1st Half Paid JUL 21 1948 / 2nd Half Paid OCT 20 1948	10861				3 71						
9			123				21 14	50	21 64	9	1st Half Paid JUL 21 1948 / 2nd Half Paid OCT 20 1948			13- 21 64								
10										10												
11			123				21 14	50	21 64	11	1st Half Paid JUL 21 1948 / 2nd Half Paid OCT 20 1948											
12			123				21 14	50	21 64	12	1st Half Paid JUL 21 1948 / 2nd Half Paid OCT 20 1948											
13			123				21 14	50	21 64	13	1st Half Paid JUL 21 1948 / 2nd Half Paid OCT 20 1948			13- 43 28								
14			123				21 14	50	21 64	14	1st Half Paid JUL 21 1948 / 2nd Half Paid OCT 20 1948											
15										15												
16										16												
17										17												
18			# 40				6 88		6 88	18	PAID IN FULL JUL 15 1948	10527		1 76								
19			# 40				6 88		6 88	19	PAID IN FULL JUL 15 1948											
20										20												
	497		50		# 1	99 15																
			364		# 13	182 38		600														
	497		1464 1556			282 00			288 00													

Assessment Roll and Tax List of Real Property in the Town of Sylvan

Cass County, Minnesota, for Taxes for the Year 1947.

Form 4-CD 31148-31170 (10M-12)-48-49-50

In Whose Name Assessed	To Whom Transferred	No.	Description of Property: Subdivision	Sec. or Lot	Town or Block	Rng.	Number of Acres of Land: Acres	12ths	No. School District	Information Required by Law	Information Required by Law	True and Full Valuations: Land Exclusive of Buildings and Improvements	Buildings and Other Structures	Machinery Permanently Attached to Real Estate	Total True and Full Value	Assessed Valuations: Rural: Homestead Up to $4,000 20%	Over $4,000 and Non-Homestead 33⅓%	All Other: Homestead Up to $4,000 25%	Over $4,000 and Non-Homestead 40%	Machinery Permanently Attached to Real Estate 33⅓%	Total Assessed Value	Total Assessed Value as Equalized by the Board of Review	Final Equalized Value
							Acres	12ths				Dollars	Dollars	Dollars	Dollars	Dollars	Dollars	Dollars	Dollars	Dollars	Dollars	Dollars	Dollars
Albert L. Ward Corporation		1	NE¼ of NE¼	21	133	29	40		1														
"		2	NW¼ of NE¼				40		1														
"		3	SW¼ of NE¼				40		13														
"		4	SE¼ of NE¼				40		13														
		5																					
"		6	NE¼ of NW¼				40		1														
Minn. Power + Light Co.		7	NW¼ of NW¼				40		1														
Wm. H. + Eileen Maihoff		8	SW¼ of NW¼				40		13														
Albert L. Ward Corporation		9	SE¼ of NW¼				40		13														
		10																					
" "		11	NE¼ of SW¼				40																
Wm. H. + Eileen Maihoff		12	NW¼ of SW¼				40																
Minn. Power + Light Co.		13	SW¼ of SW¼				40																
"		14	SE¼ of SW¼				40																
		5																					
Albert L. Ward Corporation		6	NE¼ of SE¼				40																
"		17	NW¼ of SE¼				40																
Cuyuna Range Power Co.		18	SW¼ of SE¼				40																
State of Minnesota		19	SE¼ of SE¼																				
		20																					

Valuations by School Districts as Assigned by Department of Taxation

Sold for Taxes	Agric. District No. 1 Rate 27 Mills	Agric. District No. 13 Rate 21.5 Mills	District No. Rate Mills	District No. Rate Mills	District No. Rate Mills	Tax Including State Homestead $ cts.	State Tax on Non-Homestead 4.2 Mills $ cts.	Special Taxes $ cts.	Total Taxes $ cts.	Paid	When Paid Month Day Year	Number of Receipt	March Settlement 1948 $ cts.	June Settlement 1948 $ cts.	Penalty $ cts.	November Settlement 1948 $ cts.	Penalty $ cts.	Collections to First Monday in January 1949 $ cts.	Penalty $ cts.	Delinquent on First Monday in January 1949 $ cts.	Total Delinquent Tax and Penalty $ cts.	Remarks
Dollars	Dollars	Dollars	Dollars	Dollars	Dollars																	
SOLD FOR TAXES	97					18 54	38		18 92	1										18 92		
SOLD FOR TAXES	97					18 54	38		18 92	2										18 92		
SOLD FOR TAXES			92			15 80	38		16 18	3										16 18		
SOLD FOR TAXES			92			15 80	38		16 18	4										16 18		
										5												
SOLD FOR TAXES	97					18 54	38		18 92	6										18 92		
		123				28 46	50		28 96	7	1st Half Paid JUL 21 1948 2nd Half Paid OCT 20 1948	10873 12061		14 48		14 48						
			H 231			39 70			39 70	8	PAID IN FULL JUL 26 1948	10097		39 70								
SOLD FOR TAXES			92			15 80	38		16 18	9										16 18		
										10												
SOLD FOR TAXES			92			15 80	38		16 18	11										16 18		
			H 55			9 46			9 46	12	PAID IN FULL JUL 26 1948	10097		9 46								
			123			21 84	50		21 64	13	1st Half Paid JUL 21 1948 2nd Half Paid OCT 20 1948	10873 12061		21 64		21 64						
			123			21 84	50		21 64	14	1st Half Paid JUL 21 1948 2nd Half Paid OCT 20 1948											
										15												
SOLD FOR TAXES			92			15 80	38		16 18	16										16 18		
			92			15 80	38		16 18	17										16 18		
			123			21 84	50		21 64	18	1st Half Paid JUL 21 1948 2nd Half Paid OCT 20 1948	10873 12061		10 82		10 82						
										19												
										20												
H —	—	286		Q #1	55 66																	
276	123	721		Md #1	28 46																	
				H 13	207 33																	
276	123	721	1606		291 46	54			296 88													

Assessment Roll and Tax List of Real Property in the Town of Sylvan,

Cass County, Minnesota, for Taxes for the Year 1947.

	In Whose Name Assessed	To Whom Transferred	Description of Property: Subdivision	Sec. or Lot	Town or Block	Rng.	Number of Acres of Land (Acres)	100ths	No. School District	Indicate Homestead Yes or No	Indicate Agricultural Yes or No	True and Full Valuations: Land Exclusive of Structures and Improvements (Dollars)	Buildings and Other Structures (Dollars)	Machinery Permanently Attached to Real Estate (Dollars)	Total True and Full Value (Dollars)	Assessed Valuations: Rural: Homestead Up to $4,000 20% (Dollars)	Rural: Over $4,000 and Non-Homestead 33⅓% (Dollars)	All Other: Homestead Up to $4,000 25% (Dollars)	All Other: Over $4,000 and Non-Homestead 40% (Dollars)	All Other: Machinery Permanently Attached to Real Estate 33⅓% (Dollars)	Total Assessed Value (Dollars)	Total Assessed Value as Equalized by the Board of Review (Dollars)	Final Equalized Value (Dollars)
1	George J. & Georgia E. Schaefer		NE¼ of NE¼	28	13329		40		13														
2	"		NW¼ of NE¼				40																
3	Ole Paterson		SW¼ of NE¼				40																
4	George J. & Georgia E. Schaefer		SE¼ of NE¼				40																
5	Joseph & Frank Koskovich																						
6	"		NE¼ of NW¼				40															Abate. #3444	
7	"		NW¼ of NW¼				40															"	"
8	"		SW¼ of NW¼				40															"	"
9	"		SE¼ of NW¼				40															"	"
10																							
11	Ole Paterson		NE¼ of SW¼				40																
12	"		NW¼ of SW¼				40																
13	"		SW¼ of SW¼				40																
14			SE¼ of SW¼				40																
15																							
16	~~Victor~~ Georgia H. Johnson		8.5 acs of Lot 1 NE¼ of SE¼				8.50																
17	J. W. & ~~Emma~~ Annie Bidian		5.8 ac of Lot 1 NW¼ of SE¼				5.80																
18	Victor & Mabel Viking		One acre of Lot 1 SW¼ of SE¼				3																
19	Richard A. & Evelyn A. Anderson		1.80 of N½ of Lot 1 on SE¼ of SE¼ & End of Lake				1																
20																							

Continued on next page

Valuations by School Districts as Equalized by Department of Taxation

	Sold for Taxes	District No. ..... Rate ..... Mills (Dollars)	District No. ..... Rate ..... Mills (Dollars)	District No. 13 Rate 216 Mills (Dollars)	District No. ..... Rate ..... Mills (Dollars)	District No. ..... Rate ..... Mills (Dollars)	District No. ..... Rate ..... Mills (Dollars)	Tax including State Homestead ..... Mills ($ cts.)	State Tax on Non-Homestead 4.2 Mills ($ cts.)	Special Taxes ($ cts.)	Total Taxes ($ cts.)	Paid	When Paid: Month Day Year	Number of Receipt	March Settlement 1948 ($ cts.)	June Settlement 1948 ($ cts.)	Penalty ($ cts.)	November Settlement 1948 ($ cts.)	Penalty ($ cts.)	Collections to First Monday in January 1949 ($ cts.)	Penalty ($ cts.)	Delinquent on First Monday in January 1949 ($ cts.)	Total Delinquent Tax and Penalty ($ cts.)	Remarks
1				97				15.80	38		16.18	PAID IN FULL	MAY 26 1948											
2				97				15.80	38		16.18	PAID IN FULL	MAY 26 1948	5886		32.36								
3			#45 #40	145	Abate #3873			14.66	36		20.22	1st Half Paid	JUL 17 1948	10620		10.11				abated	471	5.12	5.46	Abated
4				97				15.80	38		16.18	PAID IN FULL	MAY 26 1948	5886		16.18								
5																								
6				178				30.58	72		31.30	PAID IN FULL	JUN 1 1948											
7				114				19.58	46		20.04	PAID IN FULL	JUN 1 1948											
8				114				19.58	46		20.04	PAID IN FULL	JUN 1 1948	7030		9.47								
9				114				19.58	46		20.04	PAID IN FULL	JUN 1 1948											
10																								
11			#5 #N60 #H53 #44 #36 #32	134	Abate #3873			17.54	20		17.74	1st Half Paid	JUL 17 1948							abated	560	6.16	6.54	Abated
12				137	"	"		22.32	54		22.86	1st Half Paid	JUL 17 1948							"	537	5.76	6.20	Abated
13				77	"	"		11.61	14		11.80	1st Half Paid	JUL 17 1948	10620		39.84				"	371	4.08	4.38	Abated
14			#45 #36 #N53	97	"	"		15.80	38		16.18	1st Half Paid	JUL 17 1948							"	371	4.08	4.38	Abated
15																								
16				105				18.04	42		18.46	PAID IN FULL	JUN 22 1948	8536		18.46								
17	N 36			138				23.72	56		24.28	PAID IN FULL	JUN 21 1948	8772		24.28								
18	32			57				9.80	19	24	10.04	PAID IN FULL	MAY 28 1948	6102		10.04								
19								Tax included in item 18																
20																								
				1664		#13		285.86	6.48		292.64													

Sylvan Branch
Cass County Bank
to Sylvan Branch
Sylvan Branch
Cass County Bank
1-1-49
198-69
1233-29

Assessment Roll and Tax List of Real Property in the Town of Sylvan, Cass County, Minnesota, for Taxes for the Year 1947.

	In Whose Name Assessed	To Whom Transferred	Description of Property: Subdivision	Sec. or Lot	Town. or Blocks	Rng.	Number of Acres of Land: Acres	100ths	No. School District	Inhabitants Apportioned to Re	Inhabitants Apportioned to Re	True and Full Valuations: Land Exclusive of Structures and Improvements	Buildings and Other Structures	Machinery Permanently Attached to Real Estate	Total True and Full Value	Assessed Valuations: Rural: Homestead Up to $4,000 20%	Rural: Over $4,000 and Non-Homestead 33⅓%	All Other: Homestead Up to $4,000 25%	All Other: Over $4,000 and Non-Homestead 40%	Machinery Permanently Attached to Real Estate 33⅓%	Total Assessed Value	Total Assessed Value as Equalized by the Board of Review	Final Equalized Value
							Acres	100ths				Dollars	Dollars	Dollars	Dollars	Dollars	Dollars	Dollars	Dollars	Dollars	Dollars	Dollars	Dollars
	Jos. W. + Agnes L. Pum		1st Cass of Lot 1																				
	~~Emma~~ Mabel Dangor		~~NE¼ of NE¼ of Sec 1~~																				
1			NE¼ of NE¼ Lot 1	28	133	29	9	52	13				200	Homestead	Ben Dixon								
2	Ole Peterson		NW¼ of NE¼ Lot 2				39	95															
3	G. D. McKisson		SW¼ of NE¼ " 3				32	25															
4	Richard M. + Georgia Johnson		SE¼ of NE¼ " 4				2	50															
5	Julius Tikkanen		W 200' ~~[illegible]~~ of Lot 1				3																
			1 acre of Lot 1																				
6	Julian + Mildred Wing		NE¼ of NW¼				1																
			100' of N 396' of Lot 1 on E. side																				
7	G. B. + Lorraine Blackford		NW¼ of NW¼ of Hardy Lake				1																
			100' of N 296' of Lot 1 on E side																				
8	J. H. + Lillian Hulsapple		~~NW¼ of NW¼ of~~ Hardy Lake				1																
9			SE¼ of NW¼																				
10																							
11			NE¼ of SW¼																				
12			NW¼ of SW¼																				
13			SW¼ of SW¼																				
14			SE¼ of SW¼																				
15																							
16			NE¼ of SE¼																				
17			NW¼ of SE¼																				
18			SW¼ of SE¼																				
19			SE¼ of SE¼																				
20																							

	Sold for Taxes	Valuations by School Districts as Equalized by Department of Taxation: District No. ..... Rate ..... Mills	District No. 213 Rate 121.5 Mills	District No. ..... Rate ..... Mills	District No. ..... Rate ..... Mills	Tax including State Homestead ..... Mills	State Tax on Non-Homestead 4.07 Mills	Special Taxes	Total Taxes	Paid	When Paid: Month	Day	Year	Number of Receipt	March Settlement 1948	June Settlement 1948	Penalty	November Settlement 1948	Penalty	Collections to First Monday in January 1949	Penalty	Delinquent on First Monday in January 1949	Total Delinquent Tax and Penalty	Remarks
		Dollars	Dollars	Dollars	Dollars	$ cts.	$ cts.	$ cts.	$ cts.						$ cts.	$ cts.	$ cts.	$ cts.	$ cts.	$ cts.	$ cts.	$ cts.	$ cts.	
1			41.221			37.98			37.98	1st Half Paid	JUL	17	1942	10622		18.99						18.99	20.89	
			4.36				14																	
2			4.23.99	Abate # 38.13		15.80	58		16.38	1st Half Paid	JUL	17	1943	10620		8.09				abated		8.09	8.90	4.38 Abated
3			70			12.02	28		12.30	PAID IN FULL	JUN	4	1948	6669		12.30								
4			11			1.90	04		1.94	PAID IN FULL	JUN	22	1949	8536		1.94								
5			41.30			22.34			22.34	PAID IN FULL	JAN	28	1948	1012	22.34									
6			64			11.00	26		11.26	PAID IN FULL	JUN	7	1948	6929		11.26								
7			21			3.60	08		3.68	PAID IN FULL	MAR	22	1948	3134	3.68									
8			16			2.74	06		2.80	1st Half Paid	JUL	17	1943	10622		1.40						1.40	1.54	
9																								
10																								
11																								
12																								
13																								
14																								
15																								
16																								
17																								
18																								
19																								
20																								
			# 351		#13	10.38	110		10.848															
			274																					
			625																					

Form A C12 Miller Davis Company, Minneapolis

Assessment Roll and Tax List of Real Property in the Town of Sylvan, Cass County, Minnesota, for Taxes for the Year 1947.

	In Whose Name Assessed	To Whom Transferred		Subdivision	Sec. or Lot	Town or Block	Rng.	Number of Acres of Land Acres	Hundr.	No. School District	Indicate Homestead Yes or No	Indicate Agricultural Yes or No	True and Full Valuations: Land Exclusive of Structures and Improvements (Dollars)	Buildings and Other Structures (Dollars)	Machinery Permanently Attached to Real Estate (Dollars)	Total True and Full Value (Dollars)	Assessed Valuations: Rural: Homestead Up to $4,000 20% (Dollars)	Rural: Over $4,000 and Non-Homestead 33⅓% (Dollars)	All Other: Homestead Up to $4,000 25% (Dollars)	All Other: Over $4,000 and Non-Homestead 40% (Dollars)	All Other: Machinery Permanently Attached to Real Estate 33⅓% (Dollars)	Total Assessed Value (Dollars)	Total Assessed Value as Equalized by Director of Review (Dollars)	Final Equalized Value (Dollars)
	State of Minnesota (Conf Atlas Realty Co)	Oswald & Black Brand	1	NE¼ of NE¼	29	133	29	40		13														
	Dewey McMain		2	NW¼ of NE¼				40																
	"		3	SW¼ of NE¼				40																
	Adolph Staub		4	SE¼ of NE¼				40																
			5																					
	N. W. Paper Co.		6	NE¼ of NW¼				40																
	"		7	NW¼ of NW¼				40																
	"		8	SW¼ of NW¼				40																
	"		9	SE¼ of NW¼				40																
			10																					
	~~Noel Rand & Morgan Lockland~~	Sadie Pierce for Lockland	11	~~NE¼ of SW¼~~ Lot 2				33	50															
		~~Sadie Pierce~~	12	~~NW¼ of SW¼~~ " 3				44	85															
			13	SW¼ of SW¼																				
			14	SE¼ of SW¼																				
			15																					
	A. W. Brown		16	NE¼ of SE¼				40																
	"		17	~~NW¼ of SE¼~~ } Lot 5				42	40																
			18	~~SW¼ of SE¼~~ }																				
	"		19	~~SE¼ of SE¼~~ Lot 1				22	40																
			20																					
								502	55															

Cass County, Minnesota, for Taxes for the Year 1947.

	Sold for Taxes	Valuations by School Districts as Equalized by Department of Taxation: District No. ..... Rate ..... Mills	District No. ..... Rate ..... Mills	District No. 13 Rate 72.5 Mills	District No. ..... Rate ..... Mills	District No. ..... Rate ..... Mills	District No. ..... Rate ..... Mills	Tax including State Homestead ..... Mills	State Tax on Non-Homestead 4.67 Mills	Special Taxes	Total Taxes	Paid	When Paid Month	Day	Year	Number of Receipt	March Settlement 1948	June Settlement 1948	Penalty	November Settlement 1948	Penalty	Collections to First Monday in January 1949	Penalty	Delinquent on First Monday in January 1949	Total Delinquent Tax and Penalty	Remarks
		Dollars	Dollars	Dollars	Dollars	Dollars	Dollars	$ cts.	$ cts.	$ cts.	$ cts.						$ cts.	$ cts.	$ cts.	$ cts.	$ cts.	$ cts.	$ cts.	$ cts.	$ cts.	
1				85				14 60	34		14 94	Inflated · Cont				defaulted		12-2-47								14.94 Canc
2				41 18				20 28			20 28	PAID IN FULL	JUN	22	1948											
3				41 61				10 48			10 48	PAID IN FULL	JUN	22	1948	8533		20 96								
												1st Half Paid	JUL	10	1948	10 54		5 09								
4	~~Paid in Full~~			92				15 80	38		16 18													8 09	J 8 90	
5																										
6				92				15 80	38		16 18	PAID IN FULL	APR	-2	1948											
7				92				15 80	38		16 18	PAID IN FULL	APR	-2	1948											
8				92				15 80	38		16 18	PAID IN FULL	APR	-2	1948	1154		61 74								
9				92				15 80	38		16 18	PAID IN FULL	APR	-2	1948											
10																										
11				46				7 90			7 90													7 90	J 8 69	
12				61				10 48			10 48													10 48	J 11 53	
13																										
14																										
15																										
16				109				18 72			18 72													18 72	J 20 59	
17				58				9 96			9 96													9 96	J 10 96	
18																										
19				41				7 04			7 04													7 04	J 7 74	
20																										
				14 474			#13	178 46	2 24		180 70															
				5 45																						
				16 19																						

Assessment Roll and Tax List of Real Property in the Town of Sylvan, Cass County, Minnesota, for Taxes for the Year 1947

In Whose Name Assessed	To Whom Transferred	Description of Property: Subdivision	Sec. or Lot	Twp. or Block	Rge.	Number of Acres of Land: Acres	Tenths	No. School District	Inclusion Exclusion Tax Code No.	True and Full Valuations: Land Exclusive of Structures and Improvements (Dollars)	Buildings and Other Structures (Dollars)	Machinery Permanently Attached to Real Estate (Dollars)	Total True and Full Value (Dollars)	Assessed Valuations: Rural: Homestead Up to $1,000 20% (Dollars)	Rural: Over $1,000 and Not Over $2,000 33⅓% (Dollars)	All Other: Homestead Up to $4,000 25% (Dollars)	All Other: Over $4,000 and Not Over $8,000 40% (Dollars)	All Other: Machinery Permanently Attached to Real Estate 33⅓% (Dollars)	Total Assessed Value (Dollars)	Total Assessed Value as Equalized by the Board of Review (Dollars)	Final Equalized Value (Dollars)
State of Minnesota		1 Part of E½ of NE¼ ~~NE¼ of NE¼~~		32	133	29		13													
Minn Power + Light Co		2 NW¼ of NE¼				40															
"		3 ~~SW¼ of NE¼~~ Lot 3				28	75														
Guy Doan + Mildred & Elizabeth Dunaway		4 ~~Part of E½ of NE¼~~ SE¼ of NE¼				14	75														
		5																			
Minn Power + Light Co.		6 ~~NE¼ of NW¼~~ Lot 2				48															
		7 NW¼ of NW¼																			
"		8 ~~SW¼ of NW¼~~ " 5				35	25														
"		9 ~~SE¼ of NW¼~~ " 4				15															
		10																			
		11 NE¼ of SW¼																			
		12 NW¼ of SW¼																			
		13 SW¼ of SW¼																			
		14 SE¼ of SW¼																			
		15																			
~~Neil R. + Imogene J. Sowles~~	Lodie Pierce	16 ~~NE¼ of SE¼~~ " 9				34	75				900 add bldg										
		17 NW¼ of SE¼																			
		18 SW¼ of SE¼																			
Lodie Pierce		19 ~~SE¼ of SE¼~~ " 10				17															
State of Minnesota		20 Lot 3		32	133	29															

Cass County, Minnesota, for Taxes for the Year 1947

	Sold for Taxes	Valuations by School Districts as Equalized by Department of Taxation: District No. ..... Rate ..... Mills (Dollars)	District No. ..... Rate ..... Mills (Dollars)	District No. 13 Rate 70.5 Mills (Dollars)	District No. ..... Rate ..... Mills (Dollars)	District No. ..... Rate ..... Mills (Dollars)	District No. ..... Rate ..... Mills (Dollars)	Tax including State Homestead 40.7 Mills ($ cts.)	State Tax on Non-Homestead 40.7 Mills ($ cts.)	Special Taxes ($ cts.)	Total Taxes ($ cts.)	Paid	When Paid (Month Day Year)	Number of Receipt	March Settlement 1948 ($ cts.)	June Settlement 1948 ($ cts.)	Penalty	November Settlement 1948 ($ cts.)	Penalty	Collections to First Monday in January 1949 ($ cts.)	Penalty	Delinquent on First Monday in January 1949 ($ cts.)	Total Delinquent Tax and Penalty ($ cts.)	Remarks
1																								
2		153						26 28	22		26 90	1st Half Paid 2nd Half Paid	1st Half Paid OCT 21 1948 2nd Half Paid OCT 20 1948	10677 10678		26 44		24 47	66					
3		33,330						5726 76	135 66		5862 42	1st Half Paid 2nd Half Paid	1st Half Paid OCT 21 1948 2nd Half Paid OCT 20 1948	10679 10680								34 98	3 78	
4		4 20						3 44			3 44													
5																								
6		184						31 62	74		32 36	1st Half Paid 2nd Half Paid	1st Half Paid OCT 21 1948 2nd Half Paid OCT 20 1948	10681 10682				29 96						
7																								
8		134						23 02	54		23 56	1st Half Paid 2nd Half Paid	1st Half Paid OCT 21 1948 2nd Half Paid OCT 20 1948	10683 10684		23 96								
9		58						9 96	24		10 20	1st Half Paid 2nd Half Paid PAID IN FULL	1st Half Paid OCT 21 1948 2nd Half Paid OCT 20 1948	10880		10 20								
10																								
11																								
12																								
13																								
14																								
15																								
16		H 87						14 94			14 94											14 94	8 16 43	
17																								
18																								
19		H 23						3 96			3 96											3 96	8 4 36	
20		H 130			#13			5339 98	137 80		5477 78													
		33 147																						
		33 9 99						5339 98	137 80															

Assessment Roll and Tax List of Real Tax List

Lot 1, Sec. 33-133-29

Cass County, Minnesota, for Taxes for the Year 1947.

	IN WHOSE NAME ASSESSED	TO WHOM TRANSFERRED	DESCRIPTION OF PROPERTY — SUBDIVISION		MACHINERY Permanently Attached to Real Estate 33⅓%	TOTAL ASSESSED VALUE	Total Assessed Value as Equalized by the Board of Review	FINAL EQUALIZED VALUE
			Lot 1 less tracts sold + lice					
1	Earl + Sandra Hulstala		~~NE¼ of NE¼~~ 3.86 acc.					
2	Joseph + Martha Kaeppel (Tract A)		1.48 acc of Lot 1 ~~NW¼ of NE¼~~					
3	" " " B		1.63 acc of Lot 1 ~~SW¼ of NE¼~~					
4	Edward + Susan Heikkinen " C		1.78 acc of Lot 1 ~~SE¼ of NE¼~~					
5	Edward + Evangeline Johnson " D		1.92 acc of Lot 1					
6	John A + Freida Johnson " E		2.07 acc of Lot 1 ~~NE¼ of NW¼~~					
7	Merrill + Inez Koser " F		.8 acc of Lot 1 ~~NW¼ of NW¼~~					
8	Wm. H. + Mary Goodwater " G		1.70 acc of Lot 1 ~~SW¼ of NW¼~~					
9	Julius + Jana Jacobson ~~Joseph + Hanna Hill~~ " H		2.77 acc. of Lot 1 ~~SE¼ of NW¼~~					
10	Sigurd + Myrna Linzie " I		2.21 acc. of Lot 1					
11	Wm. + Mary Goodwater " J		3 acc of Lot 1 ~~NE¼ of SW¼~~					
12	Hugo + Hilda Burrell " K		.90 ~~3.10~~ acc of Lot 1 ~~less 79~~ ~~NW¼ of SW¼~~ ~~less 1.90~~					
13	Hardy Lake Camp Assn. Inc. " L		1.14 acc of Lot 1 ~~SW¼ of SW¼~~					
14	Hugo + Hilda Burrell		3.86 acc of Lot 1 ~~SE¼ of SW¼~~					
15	Elvina + Vernon E. Ostenby N		~~Part of Lot 1 (741 x 100 x 65)~~ ~~Part of Lot 1~~ 7 acc of Lot 1					
16	Hilding T. + Eunice E. Ostrom M.		NE¼ of SE¼ .80 acc of Lot 1					
17			NW¼ of SE¼					
18			SW¼ of SE¼					
19			SE¼ of SE¼					
20								

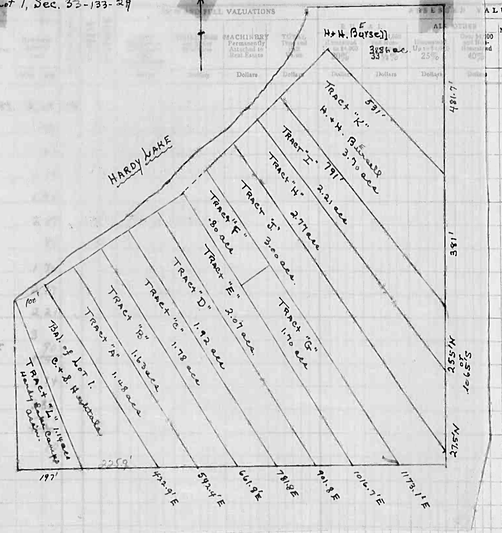

	VALUATIONS BY SCHOOL DISTRICTS AS EQUALIZED BY DEPARTMENT OF TAXATION — District No. / Rate / Mills	District No. / Rate / Mills	District No. / Rate / Mills	District No. / Rate / Mills	District No. / Rate / Mills	District No. / Rate / Mills	Tax including State Homestead Mills	State Tax on Non-Homestead 4.7 Mills	SPECIAL TAXES	TOTAL TAXES		PAID	WHEN PAID Month Day Year	Number of Receipt	March Settlement 1948	June Settlement 1948	Penalty	November Settlement 1948	Penalty	Collections to First Monday in January 1949	Penalty	Delinquent on First Monday in January 1949	Total Delinquent Tax and Penalty	REMARKS
	Dollars	Dollars	Dollars	Dollars	Dollars	Dollars	$ cts.	$ cts.	$ cts.	$ cts.					$ cts.	$ cts.	$ cts.	$ cts.	$ cts.	$ cts.	$ cts.	$ cts.	$ cts.	
1			17				292	06		298	1	PAID IN FULL	JUN 9 1948	7217		298								
2			36				618	14		632	2	PAID IN FULL	JUN 9 1948	7211		847								
3			12				206	04		210	3	PAID IN FULL	JUN 9 1948											
4			39				670	16		686	4	PAID IN FULL	JUN 9 1948	7212		686						264		
SOLD FOR TAXES			15				258	06		264	5													
6			16				274	06		280	6	PAID IN FULL	JUN 9 1948	7213		280								
7			7				120	02		122	7	PAID IN FULL	JUN 22 1948	8534		122						210		
SOLD FOR TAXES			12				206	04		210	8													
9			41				704	16		720	9	PAID IN FULL	JUN 7 1948	6121		720								
10			81				1392	32		1424	10	PAID IN FULL	JUN 15 1948	7725		1424						406		
SOLD FOR TAXES			23				396	10		406	11													
12			12				206	04		210	12	PAID IN FULL	JUN 9 1948	7214		210								
SOLD FOR TAXES			9				154	04		158	13											158		
14			29				498	12		510	14											510		
15			17				292	06		298	15	PAID IN FULL	JUN 22 1948	8538		298								
16											16													
17											17													
18											18													
19											19													
20											20													
			366			#13	6286	142		6428														

Tax calculated on line 12

Continued on next page

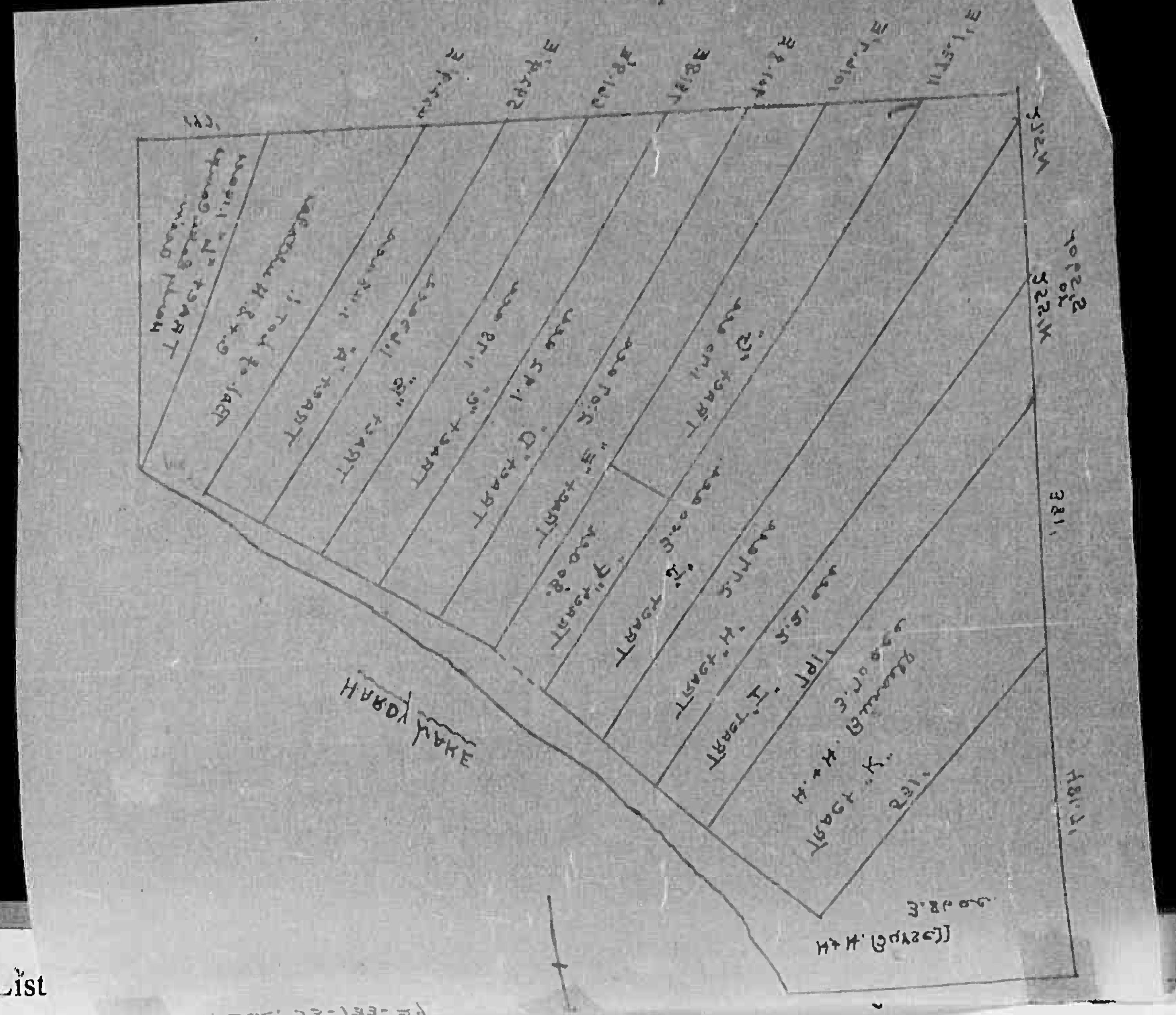

Form 4 CD Miller-Davis Company, Minneapolis

	In Whose Name Assessed	To Whom Transferred	Subdivision	Sec. or Lot	Town or Block	Rng.	Acres	100ths	No. School District
1	Karl + Sandra Hyhtala		Lot 1 less tracts sold + less ~~NE¼ of NE¼~~ 3.86 acs.	33	133	29	2	19	13
2	Joseph + Martha Kaeppl (Tract A)		1.48 acs of Lot 1 ~~NW¼ of NE¼~~				1	48	
3	" "	" B	1.63 acs of Lot 1 ~~SW¼ of NE¼~~				1	63	
4	Edward + Susan Heikkenen	" C	1.78 acs of Lot 1 ~~SE¼ of NE¼~~				1	78	
5	Elwood + Evangeline Johnson	" D	1.92 acs of Lot 1				1	92	
6	John A + Freida Johnson	" E	2.07 acs of Lot 1 ~~NE¼ of NW¼~~				2	07	
7	Merrill + Inez Koser	" F	.8 acs of Lot 1 ~~NW¼ of NW¼~~					80	
8	Wm. H. + Mary Goodwater	" G.	1.70 acs of Lot 1 ~~SW¼ of NW¼~~				1	70	
9	Julius + Anna Iverson ~~Josep + Hanna Hill~~	" H	2.77 acs. of Lot 1 ~~SE¼ of NW¼~~				2	77	
10	Sigurd + Myrna Linzie	" I.	2.21 acs. of Lot 1				2	21	
11	Wm. + Mary Goodwater	" J.	3 acs of Lot 1 ~~NE¼ of SW¼~~				3		
12	Hugo + Hilda Bursell	" K.	.90 ~~3.70~~ acs of Lot 1 ~~less 791'x100'x 651'x190'~~ ~~NW¼ of SW¼~~				~~1~~	90 ~~40~~	
13	Hardy Lake Camp Assn. Inc.	" L	1.14 acs of Lot 1 ~~SW¼ of SW¼~~				1	14	
14	Hugo + Hilda Bursell		3.86 acs of Lot 1 ~~SE¼ of SW¼~~ ~~Part of tract K 791'x100'x651'x~~				3	86	
15	Elvina + Vernon E. Ostenby	N.	~~1.90 of Lot 1~~ 2 acs of Lot 1				2 ~~2~~	00 ~~30~~	
16	Hilding I. + Eunice E. Ostrom	M.	NE¼ of SE¼ 80 acs of Lot 1					80	
17			NW¼ of SE¼						
18			SW¼ of SE¼						
19			SE¼ of SE¼						
20									
							3	25	

Continued on next page

	Sold for Taxes	District No. 13 Rate 171.82 Mills (Dollars)	Tax including State Homestead ($ cts.)	State Tax on Non-Homestead 4.07 Mills ($ cts.)	Total Taxes ($ cts.)	Paid	When Paid	Number of Receipt	June Settlement 1948	Delinquent on First Monday in January 1949
1		17	2 92	06	2 98	PAID IN FULL	JUN 9 [illegible]	7217	2 98	
2		36	6 18	14	6 32	PAID IN FULL	JUN 9 [illegible]	7211	8 42	
3		12	2 06	04	2 10	PAID IN FULL	JUN 9 [illegible]			
4		39	6 70	16	6 86	PAID IN FULL	JUN 9 [illegible]	7212	6 86	
5	SOLD FOR TAXES	15	2 58	06	2 64					2 64
6		16	2 74	06	2 80	PAID IN FULL	JUN 9 [illegible]	7213	2 80	
7		7	1 20	02	1 22	PAID IN FULL	JUN 22 [illegible]	8534	1 22	
8	SOLD FOR TAXES	12	2 06	04	2 10					2 10
9		41	7 04	16	7 20	PAID IN FULL	JUN 7 1948	6922	7 20	
10		81	13 92	32	14 24	PAID IN FULL	JUN 15 [illegible]	7725	14 24	
11	SOLD FOR TAXES	23	3 96	10	4 06					4 06
12		12	2 06	04	2 10	PAID IN FULL	JUN 9 [illegible]	7214	2 10	
13	SOLD FOR TAXES	9	1 54	04	1 58					1 58
14	SOLD FOR TAXES	29	4 98	12	5 10					5 10
15		17	2 92	06	2 98	PAID IN FULL	JUN 22 [illegible]	8538	2 98	
16		Tax included on line 12								
17										
18										
19										
20										
		366 #13	62 86	1 42	64 28					

Vill. of Sylvan
North Sylvan Lake
Carlyon's Sylvan Park
Sylvan Beach
Allen's 1st to Sylvan Beach
132-29
133-29
133-30

Assessment Roll and Tax List of Real Property in the Town of Sylvan

Form 4 CD

In Whose Name Assessed	To Whom Transferred	Description of Property: Subdivision		Valuations: Assessed Value	Equalized Value
~~Kenneth & Janet Braaten~~ (Tract A)		.85 ac of Lot 2	1		
~~Jacob Bierley & Olive Berg~~ " B		.55 ac of Lot 2	2		
Arnold Frei " C		.65 ac of Lot 2	3		
Robert Ferris " D		.70 ac of " 2	4		
Olaf Bjornstad " E		.75 ac of " 2	5		
Herman Holmquist " F		.70 ac of " 2	6		
Olaf Bjornstad " G		1.00 ac " 2	7		
" " H		.75 ac of " 2	8		
Clifford R. & Margaret E. Channer " I		.70 ac of " 2	9		
~~Kenneth & Janet Braaten~~ " J		.70 ac of " 2	10		
David & Signe S. Anderson " K		.75 ac of " 2	11		
Hardy Lake Camp Assn, Inc. " L		.70 ac of " 2	12		
" " M		.70 ac of " 2	13		
		Balance of Lot 2	14		
			15		
		NE¼ of SE¼	16		
		NW¼ of SE¼	17		
		SW¼ of SE¼	18		
		SE¼ of SE¼	19		
			20		

Valuations: Assessed Value — Dollars; Equalized Value — Dollars; Final Equalized Value — Dollars

Continued on next page

1947 Tax List
Gov't Lot 2, Sec. 33-133-29

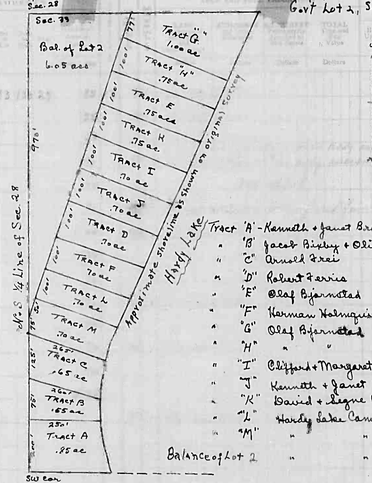

Scale 1" = 200'

Tract 'A' - Kenneth + Janet Braaten
" 'B' Jacob Bierley + Olive Berg
" 'C' Arnold Frei
" 'D' Robert Ferris
" 'E' Olaf Bjornstad
" 'F' Herman Holmquist
" 'G' Olaf Bjornstad
" 'H' " "
" 'I' Clifford + Margaret Channer
" 'J' Kenneth + Janet Braaten
" 'K' David + Signe Anderson
" 'L' Hardy Lake Camp Assn, Inc.
" 'M' " "
Balance of Lot 2 " "

	Sold for Taxes	Valuations by School Districts as Equalized by Department of Taxation: District No. / Rate ... Mills / Dollars	District No. / Rate ... Mills / Dollars	District No. 13 / Rate 171 Mills / Dollars	District No. / Rate ... Mills / Dollars	District No. / Rate ... Mills / Dollars	Tax Including State Homestead	State Tax on Non-Homestead 4.0 Mills	Special Taxes	Total Taxes		Paid	When Paid (Month Day Year)	Number of Receipt	March Settlement 1948	June Settlement 1948	Penalty	November Settlement 1948	Penalty	Collections to First Monday in January 1949	Penalty	Delinquent on First Monday in January 1949	Penalty	Total Delinquent Tax and Penalty	Remarks
1				7			120	02		122	1	PAID IN FULL	JUN 9 1948	7216		122									
2				3			52	02		54	2	PAID IN FULL	FEB - 6 1948	869	54										
3				4			68	02		70	3											~~9.40~~ 47		Add Dif. 1.24.47	
SOLD FOR TAXES				5			86			86	4													86	9.34 Lien
	1/6/48			~~55~~			946	24		1070															11.78 Lapsed Penalty
5				~~3~~			157	06		163	5	PAID IN FULL	OCT - 0 1948	11804				1.18	05						~~Bal due 9.37~~
				~~76~~	Abate	#3783	1306	30		1336		Balance Paid	OCT 25 1948	12146				9.34							9.34 Added
6				~~5~~			9.40	30		10.70	6	Part Paid	JUN 9 1948	7221		70									
	NB	6/5/48		4			68	02		70	7	PAID IN FULL	OCT 1948					2.46	05						
7				8			138	04		142	8	PAID IN FULL	OCT 0 - 1948	11804											
8				6			104	02		106												70			
SOLD FOR TAXES				4			68	02		70															
10				4			68	02		70	10	PAID IN FULL	JUN 9 1948	7216		70									
11	FOR TAXES			6			104	02		106	11											106			
SOLD 12	FOR TAXES			4			68	02		70	12											70			
SOLD 13	FOR TAXES			4			68	02		70	13											70			
14	FOR TAXES			38			652	16		668	14											668			
15											15														
16											16														
17											17														
18											18														
19											19														
20											20														
				276		#13	3880	94		3974															

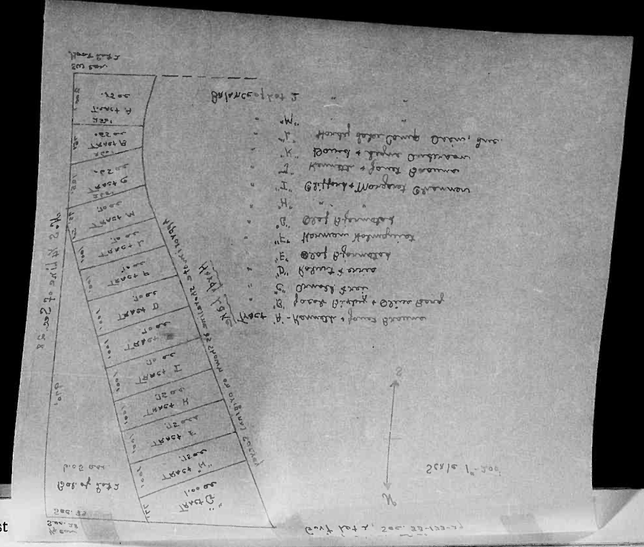

In Whose Name Assessed	To Whom Transferred	Description of Property: Subdivision	Sec. or Lot	Town. or Block	Range	Number of Acres of Land: Acres	Tenths	Rec. School District	Indicate Homestead Land by Letter "H"	Indicate Agricultural Land by Letter "A"	True and Full Valuations: Land Exclusive of Structures and Improvements	Buildings and Other Structures	Machinery Permanently Attached to Real Estate	Total True and Full Value	Assessed Valuations: Rural: Homestead Up to $4,000 20%	Rural: Over $4,000 and Non-Homestead 33⅓%	All Other: Homestead Up to $4,000 25%	All Other: Over $4,000 and Non-Homestead 40%	Machinery Permanently Attached to Real Estate 33⅓%	Total Assessed Value	Total Amount Value as Equalized by the Board of Review	Final Equalized Value
						Acres	Tenths				Dollars	Dollars	Dollars	Dollars	Dollars	Dollars	Dollars	Dollars	Dollars	Dollars	Dollars	Dollars
Kenneth + Gertrude Brown (Lot A)		1 .85 ac of lot 2 NE¼ of NE¼	33	133	29	85	13															
Jacob Bisby + Olive Berg	" B	2 .55 ac of lot 2 NW¼ of NE¼				55																
Arnold Frei	" C	.65 ac of lot 2 ~~SW¼ of NE¼~~				65																
Robert Ferris	" D	4 .70 ac of " 2 ~~SE¼ of NE¼~~				70																
Olaf Bjornstad	" E	5 .75 ac of " 2				75																
Herman Holmquist	" F	6 .70 ac of " 2 NE¼ of SW¼				70																
Olaf Bjornstad	" G	7 1.00 ac " 2 ~~NW¼ of NW¼~~				1 00																
"	" H	8 .75 ac of " 2 ~~SW¼ of NW¼~~				75																
Clifford R. + Margaret E. Chenner	" I	9 .70 ac of " 2 ~~NE¼ of NW¼~~				70																
~~Kenneth + Janet Brown~~	" J	10 .70 ac of " 2				70																
David + Signe S. Anderson	" K	11 .75 ac of " 2 ~~NE¼ of SW¼~~				75																
Hardy Lake Camp Ass'n, Inc.	" L	12 .70 ac of " 2 ~~NW¼ of SW¼~~				70																
"	" M	13 .70 ac of " 2 ~~SW¼ of SW¼~~				70																
		14 Balance of Lot 2 ~~SE¼ of SW¼~~				5 35																
		15																				
		16 NE¼ of SE¼																				
		17 NW¼ of SE¼																				
		18 SW¼ of SE¼																				
		19 SE¼ of SE¼																				
		20																				
						14 55																

No price on this tract because the state is delinquent demand the tax amendment.

200 added

160 ac - per affidavit Form 1099

Continued on next page

Sold for Taxes	Valuations by School Districts as Equalized by Department of Taxation: District No. ..... Rate ..... Mills	District No. ..... Rate ..... Mills	District No. 113 Rate 121.8 Mills	District No. ..... Rate ..... Mills	District No. ..... Rate ..... Mills	District No. ..... Rate ..... Mills	Tax including State Homestead ..... Mills	State Tax on Non-Homestead 46.7 Mills	Special Taxes	Total Taxes		Paid	When Paid Month Day Year	Number of Receipt	March Settlement 1948	June Settlement 1948	Penalty	November Settlement 1948	Penalty	Collections to First Monday in January 1949	Penalty	Delinquent as First Monday in January 1949	Total Delinquent Tax and Penalty	Remarks
	Dollars	Dollars	Dollars	Dollars	Dollars	Dollars	$ cts.	$ cts.	$ cts.	$ cts.					$ cts.	$ cts.	$ cts.	$ cts.	$ cts.	$ cts.	$ cts.	$ cts.	$ cts.	
1			7				120	02		122	1	PAID IN FULL JUN 9 1948		7216		122								
2			3				52	02		54	2	PAID IN FULL FEB - 6 1948		867										~~77 g 77~~ Old Def. 1 24 47
3			4				68	02		70	3													86 9 34 Cancel
SOLD FOR TAXES	6/18/48		5				86	24		1 10	4													
5			~~58~~ 76				996	04		1 00	5	PAID IN FULL OCT - 9 1948		11804				1 00	04					11.78 Interest + Penalty ~~Bal due $9.34~~
6	10/15/48		57 4				9 96 / 68	34 / 02		10 30 / 70	6	Balance Paid OCT 25 1948 / Paid Paid JUN 9 1948		12146 / 7221		70		9 34						9.34 Cancel
7			8				138	04		142	7	PAID IN FULL OCT 1948		11804				2 46	08					
8			6				104	02		106	8	PAID IN FULL OCT 6 - 1948		11804								70		
SOLD FOR TAXES			4				68	02		70	9													
10			4				68	02		70	10	PAID IN FULL JUN 9 1948		7216		70								
11			6				104	02		106	11											106		
SOLD FOR TAXES			4				68	02		70	12											70		
SOLD FOR TAXES			4				68	02		70	13											70		
SOLD FOR TAXES			38				652	16		668	14											668		
											15													
											15													
											16													
											17													
											18													
											19													
											20													
			226		#13		3880	94		3974														

Assessment Roll and Tax List of Real Property in the Town of Sylvan, Cass County, Minnesota, for Taxes for the Year 1947.

Form 4 CD

In Whose Name Assessed	To Whom Transferred	Description of Property: Subdivision	Sec. or Lot	Town or Block	Rng.	Number of Acres of Land: Acres	100ths	Indicate Homestead by Yes or No	Indicate Agricultural by Yes or No	True and Full Valuations: Land Exclusive of Structures and Improvements	Buildings and Other Structures	Machinery Permanently Attached to Real Estate	Total True and Full Value	Assessed Valuations: Rural: Homestead Up to $4,000 20%	Rural: Over $4,000 and Non-Homestead 33⅓%	All Other: Homestead Up to $4,000 25%	All Other: Over $4,000 and Non-Homestead 40%	Machinery Permanently Attached to Real Estate 33⅓%	Total Assessed Value	Total Assessed Value as Equalized by the Board of Review	Final Equalized Value
										Dollars	Dollars	Dollars	Dollars	Dollars	Dollars	Dollars	Dollars	Dollars	Dollars	Dollars	Dollars
		1 NE¼ of NE¼	33	133	29			13													
		2 NW¼ of NE¼ Lot 6 less 278'x388'x266.7'x466.7'																			
Hardy Lake Camp Assn, Inc.		3 ~~SW¼ of NE¼~~ My 16 rods of Lot 6				39	18	Exempt													
Ole Peterson		4 ~~SE¼ of NE¼~~ Lot 7 Part of Lot 10 N. of "Hardy Lake"				35	85														
A.J. Staub		5 Rond + Sq N line of Lot 10				1	90														
Ole Peterson		6 NE¼ of NW¼				40															
		7 ~~NW¼ of NW¼~~ Lot 3 278'x388'x266.7'x466.7' of Lot 6				39	75														
John O. Ervin		8 ~~SW¼ of NW¼~~ less 33' My assessment				2	52														
Ole Peterson		9 ~~SE¼ of NW¼~~ Lot 5				56	30														
Gordon K. Rasmussen		10 ~~S~~ 2 acs of 4 ac in NE Cor of Lot 9 Lot 9 less 16 rods + less				12	00														
~~Carl Westala~~ Gustad Peterson		11 ~~NE¼ of SW¼~~ 4 ac W. 2 acs in NE Cor of				35	75														
Marvin S. Rasmussen		12 ~~NW¼ of SW¼~~ Lot 9 5.90 acs in NE Cor of Lot 10				2															
Gordon K. Rasmussen		13 ~~SW¼ of SW¼~~ less 1.9 acs Lot 10 less Reeves tract + less				4	00														
A.J. + Ethel Staub		14 ~~SE¼ of SW¼~~ 6.9 ac in NE Cor.				2	0														
L.H. Rasmussen		15 1 ac in NE Cor of Lot 10				1															
G.K. Rasmussen		16 ~~NE¼ of SE¼~~ Lot 8				17	35														
Ole Peterson + Adolph Staub		17 NW¼ of SE¼				40															
Carl Westala		18 ~~SW¼ of SE¼~~ Lot 11				25	50														
"		19 ~~SE¼ of SE¼~~ 12				18	75														
~~Frank Reeves~~	Lewis J. Miller	20 Approx 12 acs of Lot 10				12															
						393	72														

Cass County, Minnesota, for Taxes for the Year 1947.

Valuations by School Districts as Equalized by Department of Taxation

	Sold for Taxes	District No. ..... Rate ..... Mills	District No. ..... Rate ..... Mills	District No. 2 Rate 17.13 Mills	District No. ..... Rate ..... Mills	District No. ..... Rate ..... Mills	District No. ..... Rate ..... Mills	Tax including State Homestead ..... Mills	State Tax on Non-Homestead 4.7 Mills	Special Taxes	Total Taxes		Paid	When Paid (Month Day Year)	Number of Receipt	March Settlement 1946	June Settlement 1946	Penalty	November Settlement 1946	Penalty	Collections to First Monday in January 1949	Penalty	Delinquent on First Monday in January 1949	Total Delinquent Tax and Penalty	Remarks
		Dollars	Dollars	Dollars	Dollars	Dollars	Dollars	$ cts.	$ cts.	$ cts.	$ cts.					$ cts.	$ cts.	$ cts.	$ cts.	$ cts.	$ cts.	$ cts.	$ cts.	$ cts.	
1												1													
2												2													
3	SOLD FOR TAXES			329				5652	134		5786	3	Cancelled by Abatement #2655												57.86 Cancelled
4	SOLD FOR TAXES			H 49				842			842	4	1st Half Paid	JUL 10 1948	1507		34							842	876
5				H 4				68			68	5												34	37
6				H 55				946			946	6	1st Half Paid	JUL 17 1942										473	520
7				H 83				1426			1426	7	1st Half Paid	JUL 17 1947	10620									713	784
8				9				154	04		258	8	PAID IN FULL	JUN 7 1946	6933		158								
9				H 355				6100			6100	9	1st Half Paid	JUL 17 1945	10620		3050							3050	3355
10				11				190	04		194	10	2nd Half Paid	OCT 18 1948	11913		97		97						
													1st Half Paid	JUN 21 1948	8773										
11	SOLD FOR TAXES			83				1426	34		1460	11	PAID IN FULL	OCT 15 1948	2122				1460	51					
12				11				190	04		194	12	PAID IN FULL	JUN 9 1948	7215		194								
13				23				396	10		406	13	2nd Half Paid	OCT 18 1948	11913		203		203					274	302
													1st Half Paid	JUN 21 1948	8773										
14				H 37				550			550	14	2nd Half Paid	OCT 18 1948	11913				368						
15				6				104	02		106	15	1st Half Paid	JUN 21 1948	8773		368								
16				H 39				670			670	16	1st Half Paid	JUN 21 1948			288							481	530
17	SOLD FOR TAXES			H 28				482			482	17													
18				58				996	24		1020	18	2nd Half Paid	OCT 18 1948	11913		914		914						
													1st Half Paid	JUN 21 1948	8773										
19				46				790	18		808	19	2nd Half Paid	OCT 18 1948	11913										
													1st Half Paid	JUN 21 1948											
20				28				482	12		494	20	PAID IN FULL	SEP 4 1948	1155				14	55					
				H 645			#13	21464	246		21710														
				224				214 50	246																
				1749																					

Assessment Roll and Tax List of Real Property in the Town of Sylvan,

Form 4 CD. (Use one copy only)

IN WHOSE NAME ASSESSED	TO WHOM TRANSFERRED	DESCRIPTION OF PROPERTY: Subdivision	Sec. or Lot	Town. or Block	Rge.	Number of Acres of Land: Acres	Tenths	No. School District	Indicate Homestead Yes or No	Indicate Agricultural Yes or No	TRUE AND FULL VALUATIONS: LAND Exclusive of Structures and Improvements (Dollars)	BUILDINGS and Other Structures (Dollars)	MACHINERY Permanently Attached to Real Estate (Dollars)	TOTAL True and Full Value (Dollars)	ASSESSED VALUATIONS: RURAL: Homestead Up to $4,000 20% (Dollars)	RURAL: Over $4,000 and Non-Homestead 33⅓% (Dollars)	ALL OTHER: Homestead Up to $4,000 25% (Dollars)	ALL OTHER: Over $4,000 and Non-Homestead 40% (Dollars)	MACHINERY Permanently Attached to Real Estate 33⅓% (Dollars)	TOTAL ASSESSED VALUE (Dollars)	Total Assessed Value as Equalized by the Board of Review (Dollars)	FINAL EQUALIZED VALUE (Dollars)
		1 NE¼ of NE¼	1	133	30			1														
		2 NW¼ of NE¼																				
		3 SW¼ of NE¼																				
		4 SE¼ of NE¼																				
Alvin O. Johnson ½, Adolph Hagen ½	John Hagen ½	Lot 1				55	50															
Hjalmer A. Linman ½	Clarence B. Linman ½	6 NE¼ of NW¼																				
		7 NW¼ of NW¼																				
		8 SW¼ of NW¼																				
		9 SE¼ of NW¼																				
		10																				
		11 NE¼ of SW¼																				
		12 NW¼ of SW¼																				
		13 SW¼ of SW¼																				
		14 SE¼ of SW¼																				
		15																				
		16 NE¼ of SE¼																				
		17 NW¼ of SE¼																				
		18 SW¼ of SE¼																				
		19 SE¼ of SE¼																				
		20																				

	SOLD FOR TAXES	VALIDATIONS BY SCHOOL DISTRICTS AS EQUALIZED BY DEPARTMENT OF TAXATION: District No. 1 Rate 24.4 Mills (Dollars)	District No. ... Rate ... Mills (Dollars)	District No. ... Rate ... Mills (Dollars)	District No. ... Rate ... Mills (Dollars)	District No. ... Rate ... Mills (Dollars)	Tax including State Homestead ... Mills ($ cts.)	State Tax on Non-Homestead 4.07 Mills ($ cts.)	SPECIAL TAXES ($ cts.)	TOTAL TAXES ($ cts.)		PAID	WHEN PAID: Month Day Year	Number of Receipt	March Settlement 1948 ($ cts.)	June Settlement 1948 ($ cts.)	Penalty ($ cts.)	November Settlement 1948 ($ cts.)	Penalty ($ cts.)	Collections to First Monday in January 1949 ($ cts.)	Penalty ($ cts.)	Delinquent on First Monday in January 1949 ($ cts.)	Total Delinquent Tax and Penalty ($ cts.)	REMARKS
1											1												
2											2												
3											3												
4											4												
5	TAXES	63					1268	26		1294	5	1st Half Paid 2nd Half Paid	JUL 2 1948 OCT 30 1948	8998 13003		647		647					
6											6												
7											7												
8											8												
9											9												
10											10												
11											11												
12											12												
13											13												
14											14												
15											15												
16											16												
17											17												
18											18												
19											19												
20											20												
		63				#1	1268	26		1294													

File of Sylvan
North Sylvan
Garfork Park
Sylvia Beach
Assessment Roll
to Sylvia Beach

Assessment Roll and Tax List of Real Property in the Town of Sylvan

Cass County, Minnesota, for Taxes for the Year 1947.

Form 4-CD. Minn. Tax Commission, Minneapolis

	IN WHOSE NAME ASSESSED	TO WHOM TRANSFERRED	DESCRIPTION OF PROPERTY: SUBDIVISION	Sec. or Lot	Town. or Block	Rng.	Number of Acres of Land (Acres / 100ths)	No. School District	Individual Assessed Real Est. No.	Individual Assessed Personal Est. No.	TRUE AND FULL VALUATIONS: LAND Exclusive of Structures and Improvements (Dollars)	BUILDINGS and Other Structures (Dollars)	MACHINERY Permanently Attached to Real Estate (Dollars)	TOTAL True and Full Value (Dollars)	ASSESSED VALUATIONS: RURAL: Homestead Up to $4,000 20% (Dollars)	RURAL: Over $4,000 and Non-Homestead 33⅓% (Dollars)	ALL OTHER: Homestead Up to $4,000 25% (Dollars)	ALL OTHER: Over $4,000 and Non-Homestead 40% (Dollars)	ALL OTHER: MACHINERY Permanently Attached to Real Estate 33⅓% (Dollars)	TOTAL ASSESSED VALUE (Dollars)	Total Assessed Value as Equalized by the Board of Review (Dollars)	FINAL EQUALIZED VALUE (Dollars)	REMARKS
	State of Minnesota		1 ~~NE¼ of NE¼~~ Lot 1	2	133	30		1															
	State of Minnesota		2 ~~NW¼ of NE¼~~ " 2																				
	State of Minnesota		3 SW¼ of NE¼																				
	State of Minnesota		4 SE¼ of NE¼																				
			5																				
	State of Minnesota		6 ~~NE¼ of NW¼~~ " 3																				
	State of Minnesota		7 ~~NW¼ of NW¼~~ " 4																				
	State of Minnesota		8 SW¼ of NW¼																				
	State of Minnesota		9 SE¼ of NW¼																				
			10																				
	Wm. P. Robertson		11 ~~NE¼ of SW¼~~ " 6				34																Abate. #3376
	"		12 NW¼ of SW¼				40																" 3376
	"		13 ~~SW¼ of SW¼~~ " 5 less 1 ac				44.25																" 3376
			14 SE¼ of SW¼																				
	Wm. Ray + Dora Eleanor Fisher		15 1 ac of Lot 5				1																
	Elmer E. Erickson		16 ~~NE¼ of SE¼~~ Lot 8 } Less Sylvan				35.60																
			17 ~~NW¼ of SE¼~~ " 7 } Shady Shores				47																
			18 SW¼ of SE¼																				
			19 SE¼ of SE¼																				
			20				2465																

	SOLD FOR TAXES	VALUATIONS BY SCHOOL DISTRICTS AS EQUALIZED BY DEPARTMENT OF TAXATION: Agri. 30.7 Mills; State ... Mills; District No. ... Rate ... Mills	District No. ... Rate ... Mills	District No. ... Rate ... Mills	District No. ... Rate ... Mills	District No. ... Rate ... Mills	District No. ... Rate ... Mills	Tax in Dollars	State Tax on Non-Homestead 7.07 Mills	SPECIAL TAXES	TOTAL TAXES		PAID	WHEN PAID (Month Day Year)	Number of Receipt	March Settlement 1948	June Settlement 1948	Penalty	November Settlement 1948	Penalty	Collections to First Monday in January 1949	Penalty	Delinquent on First Monday in January 1949	Penalty	Total Delinquent Tax and Penalty	REMARKS
1												1															
2												2															
3												3															
4												4															
5												5															
6												6															
7												7															
8												8															
9												9															
10												10															
11		H 215						4330			#330	11	2nd Half Paid	OCT 30 1946													
12		H 58						1168			1168	12	1st Half Paid / 2nd Half Paid	FEB 16 1946 / OCT 30 1946	03716 / 1249	3424				3424							
13		H 67						1350			1350	13	1st Half Paid / 2nd Half Paid	FEB 16 1946 / [illegible]													
14												14															
15		49						986	20		1006	15	1st Half Paid	JUL 10 1947	10861		503								503	553	
16	SOLD FOR TAXES	77						1550	32		1582	16													582		
17	SOLD FOR TAXES	87						1652	34		1686	17													1686		
18												18															
19												19															
20												20															
		H 340					#1	11036	86		11122																
		548						1048	54																		

Assessment Roll and Tax List of Real Property in the Town of Sylvan, Cass County, Minnesota, for Taxes for the Year 1947.

Form 4 CD

In Whose Name Assessed	To Whom Transferred	Description of Property: Subdivision	Sec. or Lot	Town or Block	Range	Number of Acres of Land: Acres	100ths	Indicate Homestead Tract by an No	Indicate Agricultural Tract by an No	True and Full Valuations: Land Exclusive of Structures and Improvements (Dollars)	Buildings and Other Structures (Dollars)	Machinery Permanently Attached to Real Estate (Dollars)	Total True and Full Value (Dollars)	Assessed Valuations: Rural: Homestead Up to $4,000 20% (Dollars)	Rural: Over $4,000 and Non-Homestead 33⅓% (Dollars)	All Other: Homestead Up to $4,000 25% (Dollars)	All Other: Over $4,000 and Non-Homestead 40% (Dollars)	Machinery Permanently Attached to Real Estate 33⅓% (Dollars)	Total Assessed Value (Dollars)	Total Assessed Value as Equalized by the Board of Review (Dollars)	Final Equalized Value (Dollars)
Orville F. + Rosie M. Ruckdaschel		1 ~~NE¼ of NE¼~~ Lot 1	3	133	30	38	84	1													
" "		2 ~~NW¼ of NE¼~~ " 2				38	50														
State of Minnesota		3 SW¼ of NE¼																			
State of Minnesota		4 SE¼ of NE¼																			
		5																			
Orville F. + Rosie M. Ruckdaschel		6 ~~NE¼ of NW¼~~ Lot 3				38	14														
" "		7 ~~NW¼ of NW¼~~ " 4				37	78														
" "		8 SW¼ of NW¼				40															
" "		9 SE¼ of NW¼				40															
		10																			
Frank Swanson		11 NE¼ of SW¼				40															
"		12 NW¼ of SW¼				40															
Leslie E. + Rose M. Lietz		13 SW¼ of SW¼				40					100 added										
"		14 SE¼ of SW¼				40															
		15																			
State of Minnesota		16 NE¼ of SE¼																			
State of Minnesota		17 NW¼ of SE¼																			
State of Minnesota		18 SW¼ of SE¼																			
State of Minnesota		19 SE¼ of SE¼																			
		20																			

	Sold for Taxes: Year	Amount	Valuations by School Districts as Equalized by Department of Taxation: District No. / Rate (Dollars)	District No. / Rate (Dollars)	District No. / Rate (Dollars)	District No. / Rate (Dollars)	District No. / Rate (Dollars)	Tax Including State Homestead (Dollars)	State Tax on Non-Homestead 4 to 7 mills (Dollars)	Special Taxes (Dollars)	Total Taxes (Dollars)	Paid	When Paid (Month Day Year)	Number of Receipt	March Settlement 1948	June Settlement 1948	Penalty	November Settlement 1948	Penalty	Collections to First Monday in January 1949	Penalty	Delinquent on First Monday in January 1949	Total Delinquent Tax and Penalty	Remarks
1	H	53						10 68			10 68	2nd Half Paid	OCT 30 [illegible]	3288										
												1st Half Paid	JUL 0 [illegible]											
2	H	53						10 68			10 68	2nd Half Paid	OCT 30 [illegible]	0472		10 68		10 68						
												1st Half Paid	JUL 10 [illegible]											
3																								
4																								
5																								
6	H	58						11 68			11 68	2nd Half Paid												
												1st Half Paid	JUL 0 [illegible]											
7	H	58						11 68			11 68	2nd Half Paid	OCT 30 [illegible]	3288										
												1st Half Paid	JUL 10 [illegible]											
8	H	98						19 74			19 74	2nd Half Paid	OCT 30 [illegible]	0472		26 18		26 18						
												1st Half Paid	JUL 10 [illegible]											
9	H	46						9 26			9 26	2nd Half Paid	OCT 30 [illegible]											
												1st Half Paid	JUL 10 [illegible]											
10																								
11		81						12 28	24		12 52	PAID IN FULL	JUN 4 [illegible]											
12		69						13 90	28		14 18	PAID IN FULL	JUN 4 [illegible]	1673		26 70								
13	H	117						23 56			23 56	PAID IN FULL	JUN 8 [illegible]	8884										
14	H	28						5 64			5 64	PAID IN FULL	JUN 8 [illegible]			27 20								
15																								
16																								
17																								
18																								
19																								
20																								
	H	571				F1		129 10	52		129 62													
		130																						
		641						129 10	52															

Assessment Roll and Tax List of Real Property in the Town of Sylvan

Cass County, Minnesota, for Taxes for the Year 1947.

No.	In Whose Name Assessed	To Whom Transferred	Description of Property: Subdivision	Sec. or Lot	Town. or Block	Rng.	Number of Acres of Land: Acres	Tenths	No. School District	Indicates Rural Tax Levy	Indicates Agricultural Tax Levy	True and Full Valuations: Land Exclusive of Structures and Improvements (Dollars)	Buildings and Other Structures (Dollars)	Machinery Permanently Attached to Real Estate (Dollars)	Total Tree and Full Value (Dollars)	Assessed Valuations: Rural: Homestead Up to $4,000 20% (Dollars)	Rural: Over $4,000 and Non-Homestead 33⅓% (Dollars)	All Other: Homestead Up to $1,000 25% (Dollars)	All Other: Over $1,000 and Non-Homestead 40% (Dollars)	Machinery Permanently Attached to Real Estate 33⅓% (Dollars)	Total Assessed Value (Dollars)	Total Assessed Value as Equalized by Board of Review (Dollars)	Final Equalized Value (Dollars)
1	Allen + Ethel Rogers		~~NE¼ of NE¼~~ Lot 1	4	133	30	39	60	1														
2	Harold A. Dorsey		~~NW¼ of NE¼~~ " 2				37	59															
3	Allen + Ethel Rogers		SW¼ of NE¼				40																
4	"		SE¼ of NE¼				40																
5	Thos L. + Mae L. Horn		S. 115' of N. 530' of Lot 4				1																
6	Harold A. Dorsey		~~NE¼ of NW¼~~ Lot 3				37	58															
7	Rufford G. + Lila A. Patton		~~NW¼ of NW¼~~ Lot 4 less S. 230' of N 530'				14																
8	Donald R. Farmer		~~SW¼ of NW¼~~ Lot 5 less S. 660'				18	50															
9	Harold A. Dorsey		SE¼ of NW¼				40																
10	Helen A. Farmer		S 660' of Lot 5				20																
11	Allen E. + Ethel E. Rogers		NE¼ of SW¼				40																
12	" "		NW¼ of SW¼				40																
13	Harold A. Dorsey		SW¼ of SW¼				40																
14	Allen E. + Ethel E. Rogers		SE¼ of SW¼				40																
15																							
16	Fed. Farm Mtg. Corp.		NE¼ of SE¼				40																
17	Allen + Ethel Rogers		NW¼ of SE¼				40																
18	Allen E. + Ethel E. Rogers		SW¼ of SE¼				40																
19	Fed. Farm Mtg. Corp.		SE¼ of SE¼				40																
20	Percy L. McCloy		S 115' of N. 415' of Lot 4				1																

Valuations by School Districts as Equalized by Department of Taxation

Sold for Taxes	District No. / Rate ..... Mills	District No. ..... Rate ..... Mills	District No. ..... Rate ..... Mills	District No. ..... Rate ..... Mills	District No. ..... Rate ..... Mills	Tax including State Homestead 38.7 Mills	State Tax on Non-Homestead	Special Taxes	Total Taxes	Paid	When Paid	Number of Receipt	March Settlement 1948	June Settlement 1948	Penalty	November Settlement 1948	Penalty	Collections to First Monday in January 1949	Penalty	Delinquent on First Monday in January 1949	Penalty	Total Delinquent Tax and Penalty	Remarks
	Dollars	Dollars	Dollars	Dollars	Dollars	$ cts.	$ cts.	$ cts.	$ cts.		Month Day Year		$ cts.	$ cts.	$ cts.	$ cts.	$ cts.	$ cts.	$ cts.	$ cts.	$ cts.	$ cts.	
1	H 47					946			946	1 2nd Half Paid / 1st Half Paid	OCT 29 1947 / JUL 9 1947	12419 / 10443		473		473							
2																							
SOLD FOR TAXES	68					1370	28		1398											1398			
3	H 52					1048			1048														
4	H 69					1390			1390	2 2nd Half Paid / 1st Half Paid	OCT 29 1947 / JUL 9 1947	12419 / 10443		1219		1219							
5	3					60	02		62	3 PAID IN FULL	MAR 24 1948	4038		62									
SOLD FOR TAXES	87					1752	36		1788											1788			
7	29					584	12		596	7 PAID IN FULL	JUN 3 - 1948	6622		596									
8	42					846	18		864	8 PAID IN FULL	MAY 19 1948	5337		864									
SOLD FOR TAXES	77					1550	32		1582	9										1582			
SOLD	120					2418	48		2466	10 Part Paid	MAY 12 1948	5708		1266						1200 of 1353		Bal due 12.30	
11	H 37					746			746	11 2nd Half Paid / 1st Half Paid	OCT 29 1947 / JUL 9 1947	12419 / 10443		746		746							
12	H 37					746			746	12 2nd Half Paid / 1st Half Paid	OCT 29 1947 / JUL 9 1947	12419 / 10443											
SOLD FOR TAXES	77					1550	32		1582	13 PAID IN FULL	JAN 22 1948	358	582			896							
14	H 89					1792			1792	14 2nd Half Paid / 1st Half Paid	OCT 29 1947 / JUL 9 1947	12419 / 10443		896									
15										15													
16	H 46					926			926	16 PAID IN FULL	JUN 27 1948	8884		926									
17	H 51					1028			1028	17 2nd Half Paid / 1st Half Paid	OCT 29 1947 / JUL 9 1947	12419 / 10443		1209		1209							
SOLD FOR TAXES	H 69					1390			1390	18 2nd Half Paid / 1st Half Paid	OCT 29 1947 / JUL 9 1947	12419 / 10443											
19	H 80					1612			1612	19 PAID IN FULL	JUN 27 1948	8884		1612									
SOLD FOR TAXES	61					1228	24		1252	20 PAID IN FULL	JUN 10 1948	10078		1252									
	H 577				#1	22982	232		23214														
	324					3498	230																
	1141																						

In Whose Name Assessed	To Whom Transferred	Description of Property: Subdivision	Sec. or Lot	Town. or Block	Rge.	Number of Acres of Land: Acres	Hdths	No. School District	Indemnity Bonds Paid	Indemnity Agricultural Tax Paid	Total Exclusions Imposed
Twp. of Lyndon, Mary Catherine Hall, Pilleger		1 ~~NW¼ of NE¼~~ 315' x 350' Lot 2		5	133	30		1			
~~State of Minnesota~~ Harriet B. Deranf		2 NW¼ of NE¼ Lot 2 ~~- part~~ W. of road									
		3 ~~SW¼ of NW¼~~									
		4 SE¼ of NE¼ All E. of road of NW¼ of NE¼									
R. G. Patton		5 (Part of Lot 2) Lot 315' x 350'				21	75				
Harriet B. Deranf.		6 ~~NE¼ of NW¼~~ Lot 3				46	10				
"		7 ~~NW¼ of NW¼~~ " 4				36	25				
"		8 SW¼ of NW¼				40					
"		9 SE¼ of NW¼ That part of Lot 1 lying N. of E+W line except E. 200' thereof				40					
R. G. Patton		10				10	70				
Sec. St. Bk, Pilleger		11 NE¼ of SW¼				40					
~~State of Minnesota~~ Paul J. Berglund		12 NW¼ of SW¼									
N. W. Paper Co.		13 SW¼ of SW¼				40					
Sec. St Bank, Pilleger		14 SE¼ of SW¼ E. 200' of that part of Lot 1				40					
Helen A. Farmer		15 lying N. of E+W gas line. Lot 1 less that part lying N. of E+W				3	05				
Ralph A. & Cora Agnes Cole		16 ~~NE¼ of SE¼~~ gas line				40					
"		17 NW¼ of SE¼				40					
"		18 SW¼ of SE¼				40					
"		19 SE¼ of SE¼ Part of Lot 1 N. of line parallel to W. & line				40					
Donald R. Farmer		20 660' N + 200' W. of S. line of lot									

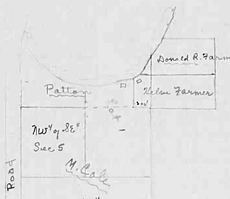

Lot 1 - 5-133-30

Valuations: Machinery Permanently Attached to Real Estate 33⅓%	Total Assessed Value	Total Assessed Value as Equalized by the Board of Review	Final Equalized Value
Dollars	Dollars	Dollars	Dollars

	Sold for Taxes	Valuations by School Districts as Equalized by Department of Taxation: District No. ..... Rate ..... Mills	District No. ..... Rate ..... Mills	District No. ..... Rate ..... Mills	District No. ..... Rate ..... Mills	District No. ..... Rate ..... Mills	District No. ..... Rate ..... Mills	Tax Including State Homestead ..... Mills	State Tax on Non-Homestead ..... Mills	Special Taxes	Total Taxes	Paid	When Paid	Number of Receipt	March Settlement 1948	June Settlement 1948	Penalty	November Settlement 1948	Penalty	Collections to First Monday in January 1949	Penalty	Delinquent on First Monday in January 1949	Total Delinquent Tax and Penalty	Remarks
		Dollars	Dollars	Dollars	Dollars	Dollars	Dollars	$ cts.	$ cts.	$ cts.	$ cts.		Month Day Year		$ cts.	$ cts.	$ cts.	$ cts.	$ cts.	$ cts.	$ cts.	$ cts.	$ cts.	
1												1												
2												2												
3												3												
4												4												
5		75						15 10	30		15 40	5	PAID IN FULL JUN 21 1948	$777		15 40								
6		107						20 54	42		20 96	6	PAID IN FULL JUN 15 1948											
7		86						17 32	36		17 68	7	PAID IN FULL JUN 15 1948	772		84 68								
8		92						18 54	38		18 92	8	PAID IN FULL JUN 15 1948											
9		132						26 58	54		27 12	9	PAID IN FULL JUN 15 1948											
10		25						5 04	10		5 14	10	PAID IN FULL JUN 21 1948	777		5 14						1 89		
11	SOLD FOR TAXES	92						18 54	38		18 92	11												
12												12												
13		92						18 54	38		18 92	13	PAID IN FULL APR - 2 1948	454		18 92								
14	SOLD FOR TAXES	67						13 50	28		13 78	14	First Paid MAY 12 1948	583		13 78						1 38		
15	~~[illegible]~~	14						2 82	06		2 88	15										1 44	J 158	
16		70						14 10	28		14 38	16	PAID IN FULL APR 14 1948											
17		98						19 74	40		20 14	17	PAID IN FULL APR 14 1948											
18		138						27 80	56		28 36	18	PAID IN FULL APR 14 1948	779		28 36								
19		92						18 54	38		18 92	19	PAID IN FULL APR 14 1948											
20	SOLD FOR TAXES	20						4 02	08		4 10	20	PAID IN FULL MAY 19 1948	336		4 10								
		1195					#1	240 72	490		245 62													

	IN WHOSE NAME ASSESSED	TO WHOM TRANSFERRED	DESCRIPTION OF PROPERTY: SUBDIVISION	Sec. or Lot	Town or Block	Rng.	Number of Acres of Land (Acres)	(100ths)	No. School District	Indicate Homestead Yes or No	Indicate Agricultural Yes or No	TRUE AND FULL VALUATIONS: LAND Exclusive of Structures and Improvements (Dollars)	BUILDINGS and Other Structures (Dollars)	MACHINERY Permanently Attached to Real Estate (Dollars)	TOTAL True and Full Value (Dollars)	ASSESSED VALUATIONS: RURAL: Homestead Up to $4,000 20% (Dollars)	RURAL: Over $4,000 and Non-Homestead 33⅓% (Dollars)	ALL OTHER: Homestead Up to $4,000 25% (Dollars)	ALL OTHER: Over $4,000 and Non-Homestead 40% (Dollars)	ALL OTHER: MACHINERY Permanently Attached to Real Estate 33⅓% (Dollars)	TOTAL ASSESSED VALUE (Dollars)	Total Assessed Value as Equalized by the Board of Review (Dollars)	FINAL EQUALIZED VALUE (Dollars)
	Wm. Lytton, Mgr. Fahrenholt & Coll. of Pillager		315' x 335' of Lot 2																				
			1 ~~NE¼ of NE¼~~				5	133	30	1	yes	1	yes	1	yes	exempt							
	State of Minnesota	Harriet B. Deraup	2 NW¼ of NE¼ Lot 2 - part W of road																				
			3 ~~SW¼ of NE¼~~																				
			4 SE¼ of NE¼ All E. of road of W of NE¼																				
	P. G. Patton		5 (Part of Lot 2) 100 315' x 350'				21	75															
	Harriet B. Deraup		6 ~~NE¼ of NW¼~~ Lot 3				46	10															
			7 ~~NW¼ of NW¼~~ " 4				36	25															
			8 SW¼ of NW¼				40																
			9 SE¼ of NW¼				40																
	P. G. Patton		10 The part of Lot 1 lying N of E & W ¼ line except E. 200' thereof				10	70															
	Sec. St. Bk., Pillager		11 NE¼ of SW¼				40																
	State of Minnesota	Paul O. Berglund	12 NW¼ of SW¼																				
	N. W. Paper Co.		13 SW¼ of SW¼				40																
	Sec. St. Bank, Pillager		14 SE¼ of SW¼ E. 200' of that part of Lot 1				40																
	Helen A. Farmer		15 lying N of E & W ¼ line				3	05															
	Ralph A. & Cora Agnes Cole		Lot 1 less that part lying N of E & W 16 ~~NE¼ of SE¼~~ ¼ line				40																
	"		17 NW¼ of SE¼				40																
	"		18 SW¼ of SE¼				40																
	"		19 SE¼ of SE¼				40																
	Donald R. Farmer		Part of Lot 1 N of line parallel to W ¼ line 20 660' N + 200' W of ¼ line of Lot																				

	SOLD FOR TAXES	VALIDATIONS BY SCHOOL DISTRICTS AS EQUALIZED BY DEPARTMENT OF TAXATION: District No. ..... Rate ..... Mills (Dollars)	District No. ..... Rate ..... Mills (Dollars)	District No. ..... Rate ..... Mills (Dollars)	District No. ..... Rate ..... Mills (Dollars)	District No. ..... Rate ..... Mills (Dollars)	District No. ..... Rate ..... Mills (Dollars)	Tax Including State Homestead ..... Mills ($ cts.)	State Tax on Non-Homestead ..... Mills ($ cts.)	SPECIAL TAXES ($ cts.)	TOTAL TAXES ($ cts.)		PAID	WHEN PAID (Month Day Year)	Number of Receipt	March Settlement 1948 ($ cts.)	June Settlement 1948 ($ cts.)	Penalty ($ cts.)	November Settlement 1948 ($ cts.)	Penalty ($ cts.)	Collections to First Monday in January 1949 ($ cts.)	Penalty ($ cts.)	Delinquent on First Monday in January 1949 ($ cts.)	Total Delinquent Tax and Penalty (¢ cts.)	REMARKS
		Agricultural 1 Rate 20.7 Mills																						
1												1												
2												2												
3												3												
4												4												
5		75						15 10	30		15 40	5	PAID IN FULL JUN 21 1948		777		15 40							
6		104						20 54	42		20 96	6	PAID IN FULL JUN 15 1948											
7		86						17 22	36		17 68	7	PAID IN FULL JUN 15 1948											
8		92						18 54	38		18 92	8	PAID IN FULL JUN 15 1948		772		84 68							
9		132						26 58	54		27 12	9	PAID IN FULL JUN 15 1948											
10		25						5 04	10		5 14	10	PAID IN FULL JUN 21 1948		777		5 14							
	SOLD FOR TAXES	92						18 54	38		18 92	11										18 92		
12												12												
13		92						18 54	38		18 92	13	PAID IN FULL APR - 2 1948		454		18 92							
	SOLD FOR TAXES	67						13 50	28		13 78	14	Part Paid MAY 12 1948		581		1 44					13 78		
	~~[illegible]~~	14						2 82	06		2 88	15										1 44		144 J 158
16		70						14 10	28		14 38	16	PAID IN FULL APR 14 1948											
17		98						19 74	40		20 14	17	PAID IN FULL APR 14 1948											
18		138						27 80	56		28 36	18	PAID IN FULL APR 14 1948		449		21 50							
19		92						18 54	38		18 92	19	PAID IN FULL APR 14 1948											
20	SOLD FOR TAXES	20						4 02	08		4 10	20	PAID IN FULL MAY 19 1948		336		4 10							
		1195				#1		240 72	4 90		245 62													

Assessment Roll and Tax List of Real Property in the Town of Sylvan, Cass County, Minnesota, for Taxes for the Year 1947.

	In Whose Name Assessed	To Whom Transferred	Description of Property: Subdivision	Sec. or Lot	Town or Block	Rng.	Number of Acres of Land: Acres	100ths	No. School District	Indebtedness Agricultural Tax or Bu	Indebtedness Agricultural Tax or Bu	True and Full Valuations: Land Exclusive of Structures and Improvements	Buildings and Other Structures	Machinery Permanently Attached to Real Estate	Total True and Full Value	Assessed Valuations: Rural: Homestead Up to $1,000 20%	Rural: Over $1,000 and Non-Homestead 33⅓%	All Other: Homestead Up to $1,000 25%	All Other: Over $1,000 and Non-Homestead 40%	Machinery Permanently Attached to Real Estate 33⅓%	Total Assessed Value	Total Assessed Value as Equalized by the Board of Review	Final Equalized Value
							Acres	100ths				Dollars	Dollars	Dollars	Dollars	Dollars	Dollars	Dollars	Dollars	Dollars	Dollars	Dollars	Dollars
1	Frank L. Collett		~~NE¼ of NE¼~~ Lot 1	6	133	30	37	76	1														
2	State of Minnesota (Cont. George N. & Grace P. Wilson)		~~SW¼ of NE¼~~ " 2				37	25															
3	Somers Lbr. Co.		~~SW¼ of NE¼~~ " 3				39	50															
4	Delbert S. Manor		SE¼ of NE¼				40																
5																							
6	Geo. + Ruth E. Hix		NE¼ of NW¼ } Lot 5				61																
7	"		NW¼ of NW¼ }																				
8	Geo. Hix		~~SW¼ of NW¼~~ " 6				49																
9	State of Minnesota (Cont. D. L. Mann)		~~SE¼ of NW¼~~ " 8				35	50															
10																							
11	Geo. Hix		NE¼ of SW¼				40																
12	State of Minnesota (Cont. D. L. Mann)		~~NW¼ of SW¼~~ " 7				47	39															
13	N. L. Stentz		~~SW¼ of SW¼~~ " 8				45	53															
14	"		SE¼ of SW¼				40																
15																							
16	State of Minnesota		NE¼ of SE¼																				
17	Zack Barnett		NW¼ of SE¼				40																
18	George N. Wilson		SW¼ of SE¼				40																
19	Arno + Clara L. Rassler		SE¼ of SE¼				40																
20																							

Valuations by School Districts as Equalized by Department of Taxation

	Sold for Taxes	District No. 1 Rate 20.4 Mills	District No. ..... Rate ..... Mills	District No. ..... Rate ..... Mills	District No. ..... Rate ..... Mills	District No. ..... Rate ..... Mills	District No. ..... Rate ..... Mills	Tax Including State Homestead ..... Mills	State Tax on Non-Homestead 7.7 Mills	Special Taxes	Total Taxes	Paid	When Paid: Month Day Year	Number of Receipt	March Settlement 1948	June Settlement 1948	Penalty	November Settlement 1948	Penalty	Collections to Five Months in January 1949	Penalty	Delinquent on First Monday in January 1949	Total Delinquent Tax and Penalty	Remarks
		Dollars	Dollars	Dollars	Dollars	Dollars	Dollars	$ cts.	$ cts.	$ cts.	$ cts.				$ cts.	$ cts.	$ cts.	$ cts.	$ cts.	$ cts.	$ cts.	$ cts.	$ cts.	
1		118						23 76	48		24 24	2nd Half Paid 1st Half Paid	DEC 7 1948 JUN 1 1 1948	3473 16313		121 21				121 21	97			
2		74						14 90	30		15 20											15 20	16 72	
3		H 51						10 28			10 28	2nd Half Paid 1st Half Paid	DEC 7 1948 JUN 1 1 1948											
4		H 55						10 8			10 8	2nd Half Paid 1st Half Paid	DEC 7 1948 JUN 1 1 1948	3473 16313		106 81				106 81	85			
5																								
6		H 63						12 68			12 68	2nd Half Paid 1st Half Paid	DEC 2 4 1948 JUL 1 6 1948	3384 16313		63 34				63 34	51			
7																								
8		H 58						11 68			11 68	2nd Half Paid 1st Half Paid	DEC 2 4 1948 JUL 1 6 1948	3384 16313		58 34				58 34	47			
9		~~H 48~~	Abatement #3857					9 66			4 66	Balance Paid 1st Half Paid	DEC 7 1948 JUN 1 1 1948	3473 16313		48 33				2 43	Abated		2.40 Abated	
10																								
11		H 82						16 52			16 52	2nd Half Paid 1st Half Paid	DEC 2 4 1948 JUL 1 6 1948	3384 16313		82 60				82 60	66			
12		~~H 64~~	Abatement #3857					12 90			2 90	Balance Paid 1st Half Paid	DEC 7 1948 JUN 1 1 1948	3473 16313		64 45				32 45	Abated		3.24 Abated	
13		H 40						8 06			8 06	2nd Half Paid 1st Half Paid	DEC 2 4 1948 JUL 1 6 1948	3384 16313		40 33				40 33	32			
14		H 40						8 06			8 06	2nd Half Paid 1st Half Paid	DEC 2 4 1948 JUL 1 6 1948	3384 16313		40 33				40 33	32			
15																								
16																								
17		H 92						18 54			18 54	1st Half Paid	JUN 1 - 1948	16377		148 50						92 79	1.22	4.22 Due Ind.
18		H 52						10 48			10 48	1st Half Paid	JUN 1 - 1948									52 48	5.76	
19	SOLD FOR TAXES	H 46						9 26			9 26											9 26		
20																								
		H 691 ~~172~~ ~~853~~					#1	177 86	78		178 64													

Assessment Roll and Tax List of Real Property in the Town of Sylvan

Form 4 CD

Whose Name Assessed	To Whom Transferred	Description of Property: Subdivision	Sec. or Lot	Twp. or Blk	Rng	Number of Acres of Land: Acres	100ths	No. School District	Inh. rate Assessed Tax or No.	Inh. rate Assessed Tax or No.	True and Full Valuations: Land Exclusive of Structures and Improvements (Dollars)	Buildings and Other Structures (Dollars)	Machinery Permanently Attached to Real Estate (Dollars)	Total True and Full Value (Dollars)	Assessed Valuations: Rural: Homestead Up to $4,000 20% (Dollars)	Rural: Over $4,000 and Non-Homestead 33⅓% (Dollars)	All Other: Homestead Up to $3,000 25% (Dollars)	All Other: Over $3,000 and Non-Homestead 40% (Dollars)	All Other: Machinery Permanently Attached to Real Estate 33⅓% (Dollars)	Total Assessed Value (Dollars)	Total Assessed Value as Equalized by the State Board of Review (Dollars)	Final Equalized Value (Dollars)
Anna Clara L. Passler		1 NE¼ of NE¼	9	133	30	40		1														
"		2 NW¼ of NE¼				40																
O. A. + Erna Berndt		3 SW¼ of NE¼				40																
"		4 SE¼ of NE¼				40																
		5																				
Willis + Flossie Mann		6 NE¼ of NW¼				40																
"		7 ~~NW¼ of NW¼~~ E. 29.72 acs of Lot 1				24.72																
"		8 ~~SW¼ of NW¼~~ Lot 2				44.96																
"		9 SE¼ of NW¼				40																
Anna J. Whipple		10 W. 20 acs of Lot 1				20																
Ariel Berndt		11 NE¼ of SW¼				40																
"		12 ~~NW¼ of SW¼~~ Lot 3				45.21																
"		13 ~~SW¼ of SW¼~~ " 4				45.47																
"		14 SE¼ of SW¼				40																
		15																				
Wesley + Emma Pack		16 NE¼ of SE¼				40																
"		17 NW¼ of SE¼				40																
"		18 SW¼ of SE¼				40																
Milford W. Wright		19 SE¼ of SE¼				40																
		20																				

Valuations by School Districts as Equalized by Department of Taxation: District No. ..... Rate ..... Mills

Sold for Taxes	District No. / Rate (Dollars)	District No. / Rate (Dollars)	District No. / Rate (Dollars)	District No. / Rate (Dollars)	District No. / Rate (Dollars)	Tax including State Homestead 4.7 Mills ($ cts.)	State Tax on Non-Homestead 4.7 Mills ($ cts.)	Special Taxes ($ cts.)	Total Taxes ($ cts.)
Sold for Taxes	H 78					15 72			15 72
Sold for Taxes	H 72					14 50			14 50
	H 46					9 26			9 26
	H 46					9 26			9 26
	H 68					13 70			13 70
	H 23					4 64			4 64
	H 37					7 46			7 46
	H 90					18 12			18 12
Sold for Taxes	125					25 18	58		25 68
	H 51					10 28			10 28
	H 52					10 48			10 48
	H 52					10 48			10 48
	H 64					12 90			12 90
	H 46					9 26			9 26
	H 48					9 66			9 66
	H 156					31 42			31 42
	H 55					11 08			11 08
	H 7[illegible] 125 11 07				71	223 40	58		223 90

	Paid	When Paid: Month Day Year	Number of Receipt	March Settlement 1945	June Settlement 1945	Penalty	November Settlement 1945	Penalty	Collections to First Monday in January 1949	Penalty	Delinquent as First Monday in January 1949	Total Delinquent Tax and Penalty	Remarks
1											15 72		
2											14 50		
3	1st Half Paid 2nd Half Paid	JUN 28 1948 OCT 26 1948	8873		9 26		9 26						
4	1st Half Paid 2nd Half Paid	JUN 28 1948 OCT 26 1948	8873										
5													
6	2nd Half Paid 1st Half Paid	NOV 19 1948 JUN 23 1948											
7	2nd Half Paid 1st Half Paid	NOV 19 1948 JUN 23 1948											
8	2nd Half Paid 1st Half Paid	NOV 19 1948 JUN 23 1948	8683		21 96				21 96	7 25			
9	2nd Half Paid 1st Half Paid	NOV 19 1948 JUN 23 1948											
10											25 68		
11	1st Half Paid 2nd Half Paid	JUN 28 1948 OCT 26 1948											
12	1st Half Paid 2nd Half Paid	JUN 28 1948 OCT 26 1948	8873		22 07		22 07						
13	1st Half Paid 2nd Half Paid	JUN 28 1948 OCT 26 1948											
14	1st Half Paid 2nd Half Paid	JUN 28 1948 OCT 26 1948											
15													
16	1st Half Paid 2nd Half Paid	JUN 28 1948 OCT 26 1948											
17	1st Half Paid 2nd Half Paid	JUN 28 1948 OCT 26 1948	8873		25 17		25 17						
18	1st Half Paid 2nd Half Paid	JUN 28 1948 OCT 26 1948	11993										
19	PAID IN FULL	MAY 25 1948	5424		11 08								
20													

Assessment Roll and Tax List of Real Property in the Town of Sylvan

Form 4 CD — Minnesota Department, Minneapolis

	In Whose Name Assessed	To Whom Transferred	Description of Property: Subdivision	Sec. or Lot	Town or Block	Rge.	Number of Acres of Land (Acres 100ths)	No. School District	Indicate Homestead Tax by X	Indicate Veteran's Tax by X	True and Full Valuations: Land Exclusive of Structures and Improvements (Dollars)	Buildings and Other Structures (Dollars)	Machinery Permanently Attached to Real Estate (Dollars)	Total True and Full Value (Dollars)	Assessed Valuations, Rural: Homestead Up to $4,000 20% (Dollars)	Rural: Over $4,000 and Non-Homestead 33⅓% (Dollars)	All Other: Homestead Up to $4,000 25% (Dollars)	All Other: Over $4,000 and Non-Homestead 40% (Dollars)	All Other: Machinery Permanently Attached to Real Estate 33⅓% (Dollars)	Total Assessed Value (Dollars)	Total Assessed Value as Equalized by the Board of Review (Dollars)	Final Equalized Value (Dollars)
1	Ralph A. Cole		NE¼ of NE¼	8	133	30	40	1														
2	Amiel Berndt		NW¼ of NE¼				40															
3			SW¼ of NE¼				40															
4	Wm. G. Gerrels		SE¼ of NE¼				40															
5																						
6	O. A. + Erna Berndt		NE¼ of NW¼				40															
7	"		NW¼ of NW¼				40															
8	"		SW¼ of NW¼				40															
9	"		SE¼ of NW¼				40															
10																						
11	"		NE¼ of SW¼				40															
12	"		NW¼ of SW¼				40															
13	"		SW¼ of SW¼				40															
14	"		SE¼ of SW¼				40															
15																						
16	Wm. G. Gerrels		NE¼ of SE¼				40															
17	"		NW¼ of SE¼				40															
18	"		SW¼ of SE¼				40															
19	"		SE¼ of SE¼				40															
20																						
							640															

	Sold for Taxes	Variations by School Districts as Equalized by Department of Taxation: Regular No. 1 Rate 20.45 Mills	District No. ..... Rate ..... Mills	District No. ..... Rate ..... Mills	District No. ..... Rate ..... Mills	District No. ..... Rate ..... Mills	District No. ..... Rate ..... Mills	Tax Including State Homestead ..... Mills	State Tax on Non-Homestead 4.7 Mills	Special Taxes	Total Taxes	Paid	When Paid (Month Day Year)	Number of Receipt	March Settlement 1948	June Settlement 1948	Penalty	November Settlement 1948	Penalty	Collections to First Monday in January 1949	Penalty	Delinquent on First Monday in January 1949	Penalty	Total Delinquent Tax and Penalty	Remarks
		Dollars	Dollars	Dollars	Dollars	Dollars	Dollars	$ cts.	$ cts.	$ cts.	$ cts.				$ cts.	$ cts.	$ cts.	$ cts.	$ cts.	$ cts.	$ cts.	$ cts.	$ cts.	$ cts.	
1	H 46							926			926	Paid in Full	APR 16 1948	2457		926									
2	H 23							464			464	2nd Half Paid / 1st Half Paid	OCT 26 1948 / JAN 20 1948	8873		514		514							
3	H 28							564			564	2nd Half Paid / 1st Half Paid	OCT 26 1948 / JAN 20 1948	12337											
4	H 16							322			322	2nd Half Paid / 1st Half Paid	OCT 22 1948 / MAY 25 1948	2428		161		161							
5																									
6	H 140							2820			2820	2nd Half Paid / 1st Half Paid	OCT 30 1948 / JUL 9 1948												
7	H 46							926			926	2nd Half Paid / 1st Half Paid	OCT 30 1948 / JUL 9 1948					2699							
8	H 36							726			726	2nd Half Paid / 1st Half Paid	OCT 30 1948 / JUL 9 1948	12024		2599									
9	H 36							726			726	2nd Half Paid / 1st Half Paid	OCT 30 1948 / JUL 9 1948												
10																									
11	H 23							464			464	1st Half Paid	JAN 20 1948												
12	H 46							926			926	2nd Half Paid / 1st Half Paid	OCT 26 1948 / JAN 20 1948	8873		1793		1833							Lots Not Same Delinquent 1948
13	H 74							1490			1490	2nd Half Paid / 1st Half Paid	OCT 22 1948 / JAN 20 1948	12337											
14	H 39							786			786	2nd Half Paid / 1st Half Paid	OCT 22 1948 / JAN 20 1948												
15																									
16	H 48							966			966	2nd Half Paid / 1st Half Paid	OCT 21 1948 / MAY 25 1948												
17	H 74							1490			1490	2nd Half Paid / 1st Half Paid	OCT 21 1948 / MAY 25 1948	12028				3101							
18	H 83							1672			1672	2nd Half Paid / 1st Half Paid	OCT 21 1948 / MAY 25 1948	2428		3101									
19	H 103							2074			2074	2nd Half Paid / 1st Half Paid	OCT 21 1948 / MAY 25 1948												
20																									
	H 861						H1	17342			17342														

Assessment Roll and Tax List of Real Property in the Town of Sylvan

Cass County, Minnesota, for Taxes for the Year 1947.

	In Whose Name Assessed	To Whom Transferred	Description of Property: Subdivision	Sec. or Lot	Town or Block	Rge.	Number of Acres of Land: Acres	100ths	No. School District	Inhabitants Receiving Tax in Ky.	Inhabitants Not Receiving Tax in Ky.	True and Full Valuations: Land Exclusive of Structures and Improvements (Dollars)	Buildings and Other Structures (Dollars)	Machinery Permanently Attached to Real Estate (Dollars)	Total True and Full Value (Dollars)	Assessed Valuations: Rural: Homestead Up to $4,000 20% (Dollars)	Rural: Over $4,000 and Not Exceeding $5,000 33⅓% (Dollars)	All Other: Homestead Up to $4,000 25% (Dollars)	All Other: Over $4,000 and Not Exceeding $5,000 40% (Dollars)	Machinery Permanently Attached to Real Estate Just Estate 33⅓% (Dollars)	Total Assessed Value (Dollars)	Total Assessed Value as Equalized by the Board of Review (Dollars)	Final Equalized Value (Dollars)
1	M. W. Paper Co.		NE¼ of NE¼		133	30	40		1														
2			NW¼ of NE¼				40																
3	Max + Belma L. Dahme		SW¼ of NE¼				40																
4	"		SE¼ of NE¼				40																
5																							
6	Lloyd + Bertha Cole		NE¼ of NW¼				40																
7	"		NW¼ of NW¼				40																
8	T. A. Henry		SW¼ of NW¼				40																
9	Ralph A. Cole		SE¼ of NW¼				40																
10																							
11	T. A. Henry		NE¼ of SW¼				40																
12	"		NW¼ of SW¼				40																
13	~~Reuben Cox~~ Allen Rogers		SW¼ of SW¼				40																
14	Ralph A. Cole		SE¼ of SW¼				40																
15																							
16	Sec. St. Bk, Pillager		NE¼ of SE¼				40																
17	Gordon E. Simons		NW¼ of SE¼				40																
18	"		SW¼ of SE¼				40																
19	Edwin D. Hubin		SE¼ of SE¼				40																
20																							
							640																

Valuations by School Districts as Equalized by Department of Taxation

	Sold for Taxes	Year	No.	District No.	District No.	District No.	District No.	District No.	District No.	Tax including State Homestead	State Tax on Non-Homestead 4.07 Mills	Special Taxes	Total Taxes		Paid	When Paid (Month Day Year)	Number of Receipt	March Settlement 1948	June Settlement 1948	Penalty	November Settlement 1948	Penalty	Collections to First Monday in January 1949	Penalty	Delinquent on First Monday in January 1949	Total Delinquent Tax and Penalty	Remarks
			Rate ... Mills	Rate ... Mills	Rate ... Mills	Rate ... Mills	Rate ... Mills	Rate ... Mills	Rate ... Mills																		
			Dollars	Dollars	Dollars	Dollars	Dollars	Dollars	Dollars	$ cts.	$ cts.	$ cts.	$ cts.					$ cts.	$ cts.	$ cts.	$ cts.	$ cts.	$ cts.	$ cts.	$ cts.	$ cts.	
1			107							2156	44		2200	1	PAID IN FULL	APR - 2 1948											
2			107							2156	44		2200	2	PAID IN FULL	APR - 2 1948	4954		4486								
3			56							1128			1128	3	2nd Half Paid	OCT 30 1948											
4			77							1550			1550	4	1st Half Paid	JUN 23 1948	13-09 8654		1339		1339						
															2nd Half Paid												
															1st Half Paid	JUN 23 1948											
5														5													
6			58							1168			1168	6	PAID IN FULL	APR 14 1948	4487		4712								
7			176							3544			3544	7	PAID IN FULL	APR 14 1948									1892		
8	SOLD FOR TAXES		92							1854	38		1892	8													
9			17							342			342	9	PAID IN FULL	APR 14 1948	4487		342								
10														10													
11	SOLD FOR TAXES		15							302	06		308	11											308		
12	SOLD FOR TAXES		54							1088	22		1110	12											1110		
13			111							2236	46		2282	13	PAID IN FULL	JUL 10 1948	12276		2282								
14			40							806			806	14	PAID IN FULL	APR 14 1948	4487		806								
15														15													
16	SOLD FOR TAXES		107							2156	44		2200	16											2200		
17	SOLD FOR TAXES		115							2316	46		2362	17											2362		
18	SOLD FOR TAXES		92							1854	38		1892	18											1892		
19			92							1854	38		1892	19	PAID IN FULL	APR 16 1948	4486		1892								
20														20													
			1424						#1	26510	366		26876														
			1424								366																

Sylvan Township
Sylvan Twp.
Sylvan Beach
Sylvan Beach

Assessment Roll and Tax List of Real Property in the Town of Sylvan, Cass County, Minnesota, for Taxes for the Year 1947.

	In Whose Name Assessed	To Whom Transferred	Description of Property: Subdivision	Sec. or Lot	Town or Blk.	Rng.	Number of Acres of Land (Acres)	(100ths)	No School District	Indicate Dwelling Assessed To Owner or Na	Indicate Occupied Land Assessed To Owner or Na	True and Full Valuations: Land Exclusive of Structures and Improvements (Dollars)	Buildings and Other Structures (Dollars)	Machinery Permanently Attached to Real Estate (Dollars)	Total True and Full Value (Dollars)	Assessed Valuations: Rural: Homestead Up to $4,000 20% (Dollars)	Rural: Over $4,000 and Non-Homestead 33⅓% (Dollars)	All Other: Homestead Up to $4,000 25% (Dollars)	All Other: Over $4,000 and Non-Homestead 40% (Dollars)	Machinery Permanently Attached to Real Estate 33⅓% (Dollars)	Total Assessed Value (Dollars)	Total Assessed Value as Equalized by Board of Review (Dollars)	Final Equalized Value (Dollars)
1	Fannie Dade		NE¼ of NE¼	10	133	30	40		1														
2	State of Minnesota		NW¼ of NE¼																				
3	State of Minnesota		SW¼ of NE¼																				
4	State of Minnesota		SE¼ of NE¼																				
5																							
6	Leslie + Rose Pietz		NE¼ of NW¼				40																
7	"		NW¼ of NW¼				40																
8	State of Minnesota		SW¼ of NW¼																				
9	State of Minnesota		SE¼ of NW¼																				
10																							
11	Ernest J. + Orphie Stark		NE¼ of SW¼				40																
12	"		NW¼ of SW¼				40																
13	"		SW¼ of SW¼				40																
14	"		SE¼ of SW¼				40																
15																							
16	Wm. Ray Fisher		NE¼ of SE¼				40																
17	State of Minnesota (Ernest & Orphie Stark)		NW¼ of SE¼																				
18	State of Minnesota (Ernest & Orphie Stark)		SW¼ of SE¼																				
19	Wm. Ray Fisher		SE¼ of SE¼				40																
20							360																

Cass County, Minnesota, for Taxes for the Year 1947.

	Sold for Taxes	Agric. Rate 24.4 Mills	Valuations by School Districts as Equalized by Department of Taxation: District No. Rate ..... Mills	District No. Rate ..... Mills	District No. Rate ..... Mills	District No. Rate ..... Mills	District No. Rate ..... Mills	Tax including State Homestead ..... Mills	State Tax on Non-Homestead 4.07 Mills	Special Taxes	Total Taxes	Paid	When Paid: Month Day Year	Number of Receipt	March Settlement 1948	June Settlement 1948	Penalty	November Settlement 1948	Penalty	Collections to First Monday in January 1949	Penalty	Delinquent as First Monday in January 1949	Total Delinquent Tax and Penalty	Remarks
		Dollars	Dollars	Dollars	Dollars	Dollars	Dollars	$ cts.	$ cts.	$ cts.	$ cts.				$ cts.	$ cts.	$ cts.	$ cts.	$ cts.	$ cts.	$ cts.	$ cts.	$ cts.	
1		77						15 50	32		15 82	PAID IN FULL	MAR 2 - 1948	2435	15 82									
2																								
3																								
4																								
5																								
5												PAID IN FULL	JAN 28 1948	8884		16 12								
6	~~PAID FOR TAXES~~	4 23						4 64			4 64	PAID IN FULL	JAN 28 1948											
7	~~PAID FOR TAXES~~	4 61						12 28			12 28													
8																								
9																								
10																								
11		4 24						45 12			45 12	2nd Half Paid / 1st Half Paid	OCT 30 1948 / JUN 7 1948											
12		4 55						11 08			11 08	2nd Half Paid / 1st Half Paid	OCT 30 1948 / JUN 7 1948	6397										
13		4 23						4 64			4 64	1st Half Paid / 2nd Half Paid	OCT 30 1948 / JUN 7 1948	12487		34 46		36 26						
14		4 58						11 68			11 68	1st Half Paid / 2nd Half Paid	OCT 30 1948 / JUN 7 1948											
15																								
16		46						9 26	18		9 44	1st Half Paid	JUL 10 1948	10851		4 72						4 72	J 5 19	
17	Paid Back																							
18																								
19		181						36 46	74		37 20	1st Half Paid	JUL 10 1948	10851		18 60						18 60	J 20 46	
20							#1	150 66	1 24		151 90													
		4 244 3 04 7 48						150 66	1 24															

Assessment Roll and Tax List of Real Property in the Town of Sylvan

Form 4 CD (Rev. 10-24-29 Contract, Township)

In whose name assessed	To whom transferred	Description of property: Subdivision	Sec. or Lot	Town or Block	Rge.	Number of Acres of Land (Acres)	(Tenths)	Int. rev. stamp cancelled Yes or No	Inf. rate Rev. stamp cancelled Yes or No	True and Full Valuations: Land Exclusive of Structures and Improvements (Dollars)	Buildings and Other Structures (Dollars)	Machinery Permanently Attached to Real Estate (Dollars)	Total True and Full Value (Dollars)	Assessed Valuations: Rural: Homestead Up to $4,000 20% (Dollars)	Rural: Over $4,000 and Non-Homestead 33⅓% (Dollars)	All Other: Homestead Up to $4,000 25% (Dollars)	All Other: Over $4,000 and Non-Homestead 40% (Dollars)	All Other: Machinery Permanently Attached to Real Estate 33⅓% (Dollars)	Total Assessed Value	Total Assessed Value as Equalized by the Board of Review (Dollars)	Final Equalized Value (Dollars)
		1 NE¼ of NE¼				11	133	30		L											
		2 NW¼ of NE¼ Lot 2 less platted																			
Frank L. + Alice M. Allen		3 ~~SW¼ of NE¼~~																	32 50		
Walter A. + Verna M. Fischer		4 Lot 1 less 9.7 ac platted																	32 50		
		5 ~~SE¼ of NE¼~~																	30 05		
Frank L. + Alice M. Allen		6 ~~NE¼ of NW¼~~ Lot 4 less platted																	32 25		
"		7 ~~NW¼ of NW¼~~ " 5																	32 25		
"		8 ~~SW¼ of NW¼~~ " 3																	32 25		
"		9 SE¼ of NW¼																	21 25		
		10																			
"		11 NE¼ of SW¼																	40		
"		12 NW¼ of SW¼																	40		
"		13 SW¼ of SW¼																	40		
"		14 SE¼ of SW¼																	40		
		15																			
Walter A. + Verna M. Fischer		16 NE¼ of SE¼																	40		
Frank L. + Alice M. Allen		17 NW¼ of SE¼																	40		
"		18 SW¼ of SE¼																	40		
Walter A. + Verna M. Fischer		19 SE¼ of SE¼																	40		
		20																			
																			501 55		

	Sold for taxes	Valuations by school districts as equalized by Department of Taxation: District No. / Rate ... Mills (Dollars)	District No. / Rate ... Mills (Dollars)	District No. / Rate ... Mills (Dollars)	District No. / Rate ... Mills (Dollars)	District No. / Rate ... Mills (Dollars)	Tax including State Homestead ... Mills ($ cts.)	State Tax on Non-Homestead 4½% Taxes ($ cts.)	Special Taxes ($ cts.)	Total Taxes ($ cts.)		Paid	When paid (Month Day Year)	Number of Receipt	March Settlement 1948 ($ cts.)	June Settlement 1948 ($ cts.)	Penalty ($ cts.)	November Settlement 1948 ($ cts.)	Penalty ($ cts.)	Collections to First Monday in January 1949 ($ cts.)	Penalty ($ cts.)	Delinquent on First Monday in January 1949 ($ cts.)	Total Delinquent Tax and Penalty ($ cts.)	Remarks
1											1													
2											2													
3		58					11 68	24		11 92	3	PAID IN FULL	JUN 3 - 1948	6617		11 92								
												1st Half Paid	JUN 2 1948	6448		3 586								
4		349					10 30	142		21 72	4	2nd Half Paid	OCT 30 1948	12384				3 586						
5											5													
6		35					7 04	14		7 18	6	PAID IN FULL	JUN 3 - 1948	6617		7 18								
7		35					7 04	14		7 18	7	PAID IN FULL	JUN 3 - 1948	6617		1 50								
8		38					7 66	16		7 82	8	PAID IN FULL	JUN 3 - 1948											
9		23					4 64	10		4 74	9	1st Half Paid	JUL 10 1948									2 37	2 61	
10											10													
11		54					10 88	22		11 10	11	1st Half Paid	JUL 10 1948									5 55	6 10	
12		97					18 54	38		18 92	12	1st Half Paid	JUL 10 1948	10 74		41 83						9 46	10 41	
13		124					24 98	50		25 48	13	1st Half Paid	JUL 10 1948									12 74	14 01	
14		114					22 96	46		23 42	14	1st Half Paid	JUL 10 1948									11 71	12 88	
15											15													
16		117					23 56	48		24 04	16	1st Half Paid / 2nd Half Paid	JUN 2 1948 / OCT 30 1948	6448 / 12384		12 02		12 02				12 02	14 24	
17		126					25 38	52		25 90	17	1st Half Paid	JUL 10 1948									12 95	14 24	
18		115					23 16	46		23 62	18	1st Half Paid	JUL 10 1948	10 74		24 76						11 81	12 99	
19		123					24 78	50		25 28	19	1st Half Paid / 2nd Half Paid	JUN 2 1948 / OCT 30 1948	6448 / 12384		12 64		12 64						
20											20													
		1403					282 60	572		288 32														

Falls of St. Croix
North Branch
Lake
Sylvan
Carlotta
Spring Park
St. Sylvan Beach
Allen
Lake

Assessment Roll and Tax List of Real Property in the Town of Sylvan

	In Whose Name Assessed	To Whom Transferred	Description of Property: Subdivision	Sec. or Lot	Town or Block	Rng.	Number of Acres of Land (Acres)	100ths	So. School District	Inf. Tax Homestead Tax	Inf. Tax Agricultural Tax	True and Full Valuations: Land Exclusive of Structures and Improvements (Dollars)	Buildings and Other Structures (Dollars)	Machinery Permanently Attached to Real Estate (Dollars)	Total Type and Full Value (Dollars)	Assessed Valuations: Rural: Homestead Up to $4,000 20% (Dollars)	Rural: Over $4,000 and Not Over $6,000 Homestead 33⅓% (Dollars)	All Other: Homestead Up to $4,000 25% (Dollars)	All Other: Over $4,000 Not Over $6,000 Homestead 40% (Dollars)	Machinery Permanently Attached to Real Estate 33⅓% (Dollars)	Total Assessed Value (Dollars)	Total Assessed Value as Equalized by the Board of Review (Dollars)	Final Equalized Value (Dollars)
	~~Geo.~~ Ramsey		1 NE¼ of NE¼	12	133	30	40		1														
	" "		2 NW¼ of NE¼				40																
	" "		3 SW¼ of NE¼				40																
	" "		4 SE¼ of NE¼				40																
			5																				
	Walter A. + Verna M. Richey		6 NE¼ of NW¼ less 2.4 acs platted Sylvan Beach				37	10															
	" "		7 ~~NW¼ of NW¼~~ Lot 1 less 13.3 acs (Plotted "Sylvan Beach")				28	20															
	" "		8 ~~SW¼ of NW¼~~																				
	" "		9 SE¼ of NW¼				40																
	" "		10																				
	" "		11 NE¼ of SW¼				40																
	" "		12 NW¼ of SW¼				40																
	" "		13 SW¼ of SW¼				40																
	" "		14 SE¼ of SW¼				40																
	" "		15																				
	Albert + Emma C. Satter		16 NE¼ of SE¼				40																
	" "		17 NW¼ of SE¼				40																
	" "		18 SW¼ of SE¼				40																
	" "		19 SE¼ of SE¼				40																
			20																				

	Sold for Taxes	Valuations by School Districts as Equalized by Department of Taxation: District No. ..... Rate ..... Mills	District No. ..... Rate ..... Mills	District No. ..... Rate ..... Mills	District No. ..... Rate ..... Mills	District No. ..... Rate ..... Mills	Tax including State Homestead 40.7 Mills (Dollars)	Tax including State Homestead 40.7 Mills (cts.)	Tax including State Non-Homestead 40.7 Mills (Dollars)	Tax including State Non-Homestead 40.7 Mills (cts.)	Special Taxes (Dollars)	Total Taxes (Dollars)	Paid (Month Day Year)	Number of Receipt	March Settlement 1941	June Settlement 1948	Penalty	November Settlement 1948	Penalty	Collections on First Monday in January 1949	Penalty	Delinquent on First Monday in January 1949	Penalty	Total Delinquent Taxes and Penalty	Remarks
1		100					20	14	40			20	54	1 PAID IN FULL DEC - 3 1948											
2		160					32	22	66			32	88	2 PAID IN FULL DEC - 3 1948											
3		90					18	12	36			18	48	3 PAID IN FULL DEC - 3 1948	1990					18	08	7	17		
4		86					17	32	36			17	68	4 PAID IN FULL DEC - 3 1948											
5														5											
6		32					6	44	14			6	58	6 2nd Half Paid OCT 30 1948 / 1st Half Paid JUN 2 1948											
7		54					10	88	22			11	10	7 2nd Half Paid OCT 30 1948 / 1st Half Paid JUN 2 1948											
8														8											
9		44					8	86	18			9	04	9 2nd Half Paid OCT 30 1948 / 1st Half Paid JUN 2 1948	3284			40	08						
10														10	6445	40	08								
11		38					7	66	16			7	82	11 1st Half Paid JUN 2 1948 / 2nd Half Paid OCT 30 1948											
12		77					15	50	32			15	82	12 1st Half Paid JUN 2 1948 / 2nd Half Paid OCT 30 1948											
13		77					15	50	32			15	82	13 1st Half Paid JUN 2 1948 / 2nd Half Paid OCT 30 1948											
14		68					13	70	28			13	98	14 1st Half Paid JUN 2 1948 / 2nd Half Paid OCT 30 1948											
15														15											
16		80					16	12	32			16	44	16 PAID IN FULL JUN 23 1948											
17		68					13	70	28			13	98	17 PAID IN FULL JUN 23 1948											
18		58					11	68	24			11	92	18 PAID IN FULL JUN 23 1948	8055		61	26							
19		92					18	54	38			18	92	19 PAID IN FULL JUN 23 1948											
20														20											
		1124				4	226	38	462			231	00												

Line	In Whose Name Assessed	To Whom Transferred	Subdivision	Sec. or Lot	Town or Block	Rng.	Acres	100ths	No. School District	Valuation Dist. 1 (Dollars)	Tax Including State Homestead ($ cts.)	State Tax on Non-Homestead	Special Taxes	Total Taxes	Line	Paid / When Paid	Number of Receipt	June Settlement 1948	Remarks
1	Frank C. Sliter		All of NE¼ - N. of Ry rt wy ~~NE¼ of NE¼~~	13	133	30	88		1	H 177	34 64			34 64	1	PAID IN FULL APR 14 1948	4410	34 64	
2			NW¼ of NE¼												2				
3	Mrs Annie C. Silver		SW¼ of NE¼ } all S. of												3				
4	"		SE¼ of NE¼ } Ry Rt Wy				52			178	35 86	72		36 58	4	PAID IN FULL JUN 9 1948	7226	36 58	
5															5				
6	Frank C. Sliter		NE¼ of NW¼				40			H 135	27 20			27 20	6	PAID IN FULL APR 14 1948			
7	"		NW¼ of NW¼				40			H 57	10 48			10 48	7	PAID IN FULL APR 14 1948	4410	39 08	
8	"		All S½ of NW¼ N. of Ry less school + plat ~~SW¼ of NW¼~~				5	22		H 7	1 40			1 40	8	PAID IN FULL APR 14 1948			
9	Mrs Annie C. Silver		All SE¼ of NW¼ S. of Ry rt wy ~~SE¼ of NW¼~~				25			86	17 32	36		17 68	9	PAID IN FULL JUN 9 1948	7226	17 68	
10															10				
11	"		NE¼ of SW¼				40			138	27 80	56		28 36	11	PAID IN FULL JUN 9 1948	7226	28 36	
12	Archie Homer Lively		NW¼ of SW¼ } also all SW¼ of NW¼				91	50		H 106	21 36			21 36	12	1st Half Paid JUL 9 1948	10020	10 68	~~1068~~ 11 75 Pd DR #20845
13			SW¼ of SW¼ } S. of Ry												13				
14	Mrs Annie C. Silver		SE¼ of SW¼				40			92	18 54	38		18 92	14	PAID IN FULL JUN 9 1948	7226	18 92	
15															15				
16	"		NE¼ of SE¼				40			138	27 80	56		28 36	16	PAID IN FULL JUN 9 1948			
17	"		NW¼ of SE¼				40			138	27 80	56		28 36	17	PAID IN FULL JUN 9 1948			
18	"		SW¼ of SE¼				40			92	18 54	38		18 92	18	PAID IN FULL JUN 9 1948	7226	104 40	
19	"		SE¼ of SE¼				40			138	27 80	56		28 36	19	PAID IN FULL JUN 9 1948			
20	Archie H. + Helen J. Lively		E. of Sylvan Twp. 74' wide on N + 116' on S. end - 366' long lying S. of Ry in SW¼ of NW¼					62		H 2	40			40	20	1st Half Paid JUL 9 1948	10020	20	~~20~~ 22 Pd DR #20845
										H 474 / 1000 / 1474	#1 296 94	408		301 02					

133-30

Assessment Roll and Tax List of Real Property in the Town of Sylvan — Cass County, Minnesota, for Taxes for the Year 1947.

No.	In Whose Name Assessed	To Whom Transferred	Subdivision	Sec. or Lot	Town or Block	Rng.	Acres	No. School Dist.	Sold for Taxes	Valuation (Dist. No. 1, Rate 201.4 Mills)	Tax	Special Taxes	Total Taxes	Paid	When Paid	Number of Receipt	June Settlement 1948	November Settlement 1948
1	John T. Parks		NE¼ of NE¼ E.533' ~~less Ry~~ less S. 525'	14	133	30	33 65	1	SOLD FOR TAXES	H 36	7 26		7 26	2nd Half Paid / 1st Half Paid	OCT 29 [illegible] / JUL 9 [illegible]	12420 / 10035	1048	1048
2	"		NW¼ of NE¼ less Ry ~~R of way~~				33 44		SOLD FOR TAXES	H 68	13 70		13 70	2nd Half Paid / 1st Half Paid	OCT 29 [illegible] / JUL 9 [illegible]	12420 / 10035		
3	Martin Anderson		SW¼ of NE¼				34 32			H 53	10 68		10 68	PAID IN FULL	APR 29 1948	4494	1954	
4	"		SE¼ of NE¼ S. of Ry less 1 ac cemetery				24 19			H 44	8 86		8 86	PAID IN FULL	APR 29 1948			
5	State of Minnesota		~~SE¼ of NE¼ - N. of Ry.~~															
6	James & Johanna Tornshell		NE¼ of NW¼ less Ry				31 06		SOLD FOR TAXES	H 42	8 46		8 46	2nd Half Paid / 1st Half Paid	OCT 29 [illegible] / JUL 9 [illegible]	12420 / 10035	735	735
7	"		NW¼ of NW¼ "				32 23		SOLD FOR TAXES	H 31	6 24		6 24	2nd Half Paid / 1st Half Paid	OCT 29 [illegible] / JUL 9 [illegible]	12420 / 10035		
8	C. N. Sliter		Lot 2 ~~SW¼ of NW¼~~ "				39 86			H 55	11 08		11 08	PAID IN FULL	APR 27 1948	4803	2034	
9	"		Lot 1 ~~SE¼ of NW¼~~ "				39 22			H 46	9 26		9 26	PAID IN FULL	APR 27 1948			
10	State of Minnesota (Gravel Pit Mat. Pit Order 16780)		S 525' of E.533' of NE¼ of NE¼ (6.03 acs)															
11			NE¼ of SW¼															
12			NW¼ of SW¼															
13			SW¼ of SW¼															
14			SE¼ of SW¼															
15	~~Wm. F. & Hilda I. Leach~~ C. N. Sliter		Lot 7 less N. 46 rds				12 50			32	6 44	14	6 58	PAID IN FULL	APR 9 1948	4233	658	
16	Martin Anderson		NE¼ of SE¼				40			H 261	52 58		52 58	PAID IN FULL	APR 29 1948	4694	5258	
17	C. N. Sliter		~~NW¼ of SE¼~~ Lot 6				47 75			H 93	18 74		18 74	PAID IN FULL	APR 2[illegible] 1948	4803	3686	
18			SW¼ of SE¼															
19	"		~~SE¼ of SE¼~~ N. 46 rds of Lot 7				20 25			H 90	18 12		18 12	PAID IN FULL	APR 2[illegible] 1948			
20							[illegible]			H 819 / 32 / 851	#1 171 42 / [illegible]	14	171 56					

Assessment Roll and Tax List of Real Property in the Town of Sylvan, Cass County, Minnesota, for Taxes for the Year 1947.

Form 4 CD (Revised-Date Somewhat Similar)

	In Whose Name Assessed	To Whom Transferred	Description of Property: Subdivision	Sec. or Lot	Town or Block	Rng.	Number of Acres of Land: Acres	100ths	No. School District	Indicate Agricultural Land by Yes or No	Indicate Agricultural Land by Yes or No	True and Full Valuations: Land Exclusive of Structures and Improvements (Dollars)	Buildings and Other Structures (Dollars)	Machinery Permanently Attached to Real Estate (Dollars)	Total True and Full Value (Dollars)	Assessed Valuations: Rural: Homestead Up to $4,000 20% (Dollars)	Rural: Over $4,000 and Non-Homestead 33⅓% (Dollars)	All Other: Homestead Up to $4,000 25% (Dollars)	All Other: Over $4,000 and Non-Homestead 40% (Dollars)	Machinery Permanently Attached to Real Estate 33⅓% (Dollars)	Total Assessed Value	Total Assessed Value as Equalized by the Board of Review (Dollars)	Final Equalized Value (Dollars)
1	Arthur S. Towler		NE¼ of NE¼ less 3 acs + less Ry	15	133	30	28	36	1														
2	"		NW¼ of NE¼ "				36	27															
3	Minn. Power + Light Co.		3 acs of Lots 3 + 4 less Ry; SW¼ of NE¼				38																
4	J.P. Hanson		Rest of Lots 3 + 4 less Ry; ~~SE¼ of NE¼~~				57	98															
5	Walter + Allie Durkes		3 acs of NE¼ of NE¼				3					100	2	Unassessed			33						
6	Christina Hanson		NE¼ of NW¼				40																
7	~~Clyde Lantern~~ Charles M. + Della D. Lott		NW¼ of NW¼				40																
8	" " "		SW¼ of NW¼ less Ry				27	15															
9	Christina Hanson		Lot 2 less 5 acs + less Ry; ~~SE¼ of NW¼~~				38	05															
10																							
11			NE¼ of SW¼																				
12			NW¼ of SW¼																				
13	Christina Hanson		Lot 1 less 5 acs; ~~SW¼ of SW¼~~				40	50															
14			SE¼ of SW¼																				
15	Minn. Power + Light Co.		10 acs of Lots 1 + 2				10																
16			NE¼ of SE¼																				
17			NW¼ of SE¼																				
18			SW¼ of SE¼																				
19			SE¼ of SE¼																				
20																							

Validations by School Districts as Approved by Department of Taxation

	Sold for Taxes	District No. 1 Rate 24.7 Mills	District No. ..... Rate ..... Mills	District No. ..... Rate ..... Mills	District No. ..... Rate ..... Mills	District No. ..... Rate ..... Mills	Tax Including State Homestead ..... Mills	State Tax on Non-Homestead 4.7 Mills	Special Taxes	Total Taxes	Paid	When Paid (Month Day Year)	Number of Receipt	March Settlement 1948	June Settlement 1948	Penalty	November Settlement 1948	Penalty	Collections to First Monday in January 1949	Penalty	Delinquent on First Monday in January 1949	Penalty	Total Delinquent Tax and Penalty	Remarks
		Dollars	Dollars	Dollars	Dollars	Dollars	$ cts.	$ cts.	$ cts.	$ cts.				$ cts.	$ cts.	$ cts.	$ cts.	$ cts.	$ cts.	$ cts.	$ cts.	$ cts.	$ cts.	
1		H 46					9 26			9 26	PAID IN FULL	MAY 25 1948	15613											
2		H 131					26 38			26 38	PAID IN FULL	MAY 25 1948			8564									
3			115				26 62		46	27 08	Paid in Part	JUL 21 1948	10811				1354							
											Paid in Part	OCT 20 1948	12062											
4		H 167					32 64			32 64	PAID IN FULL	JUN 7 1948	6737		3264									
5			H 265 / 33				68 96		14	69 10	PAID IN FULL	JUN 7 1948	6737		6910									
6		H 83					16 72			16 72	PAID IN FULL	JUN 7 1948	6737		1672									
7		H 55					11 08			11 08	PAID IN FULL	JUN 11 1948	7030		2116									
8		H 50					10 08			10 08	PAID IN FULL	JUN 11 1948												
9		H 53					10 68			10 68	PAID IN FULL	JUN 7 1948	6737		1068									
10																								
11																								
12																								
13		H 55					11 08			11 08	PAID IN FULL	JUN 7 1948	6737		1108									
14																								
15		31					6 24		12	6 36	PAID IN FULL	JUL 21 1948	10870		636									
16																								
17																								
18																								
19																								
20																								
		H 666 / 31 / 697	265 / 148 / 413 = 1079				19 94 / 2 64 / 22 58	72 / 72		23 046														

Assessment Roll and Tax List of Real Property in the Town of Sylvan

Form 4-C1 (Revised 1946)

In Whose Name Assessed	To Whom Transferred	Description of Property: Subdivision	Sec. or Lot	Town or Block	Range	Number of Acres of Land: Acres	Hdths	No. School District	Indicate Homestead Yes or No	Indicate Agricultural Yes or No	True and Full Valuations: Land Exclusive of Structures and Improvements (Dollars)	Buildings and Other Structures (Dollars)	Machinery Permanently Attached to Real Estate (Dollars)	Total True and Full Value (Dollars)	Assessed Valuations: Rural: Homestead Up to $4,000 20% (Dollars)	Rural: Over $4,000 and Non-Homestead 33⅓% (Dollars)	All Other: Homestead Up to $4,000 25% (Dollars)	All Other: Over $4,000 and Non-Homestead 40% (Dollars)	Machinery Permanently Attached to Real Estate 33⅓% (Dollars)	Total Assessed Value as Equalized by the Board of Review (Dollars)	Final Equalized Value (Dollars)
John W. Lee		1 NE¼ of NE¼	16	133	30	40		1													
"		2 NW¼ of NE¼				40															
Marie A Thompson		3 SW¼ of NE¼				40															
		4 SE¼ of NE¼ less 3.76 acre				36.24															
		5																			
John W. Lee		6 NE¼ of NW¼				40															
"		7 NW¼ of NW¼				40															
"		8 SW¼ of NW¼				40															
"		9 SE¼ of NW¼				40															
		10																			
John Wellington Lee		11 NE¼ of SW¼ less Ry Rt W				33.76															
		12 NW¼ of SW¼																			
		13 SW¼ of SW¼																			
Otto + Edemar Cibrowski		Lot 1 less 2 ac flowage rights to ~~14 SE¼ of SW¼~~ Minn Power + Lt Co.				30															
Minn Power + Light Co.		15 5.5 acres of Lots 1 + 2				5.50															
~~Mary Hardoo~~ P.O. Berglund		Lot 3 less Ry Rt of way + less 2½ acre ~~16 NE¼ of SE¼~~ flowage rts to Minn Pr + Lt Co.				12.33															
		17 NW¼ of SE¼																			
		18 SW¼ of SE¼																			
		19 SE¼ of SE¼																			
Minn Power + Light Co.		20 2.5 acre of Lot 3				2.50															
						460.33															

Validations by School Districts as Equalized by Department of Taxation

	District No. 1 Rate 31.7 Mills	District No. ..... Rate ..... Mills	District No. ..... Rate ..... Mills	District No. ..... Rate ..... Mills	District No. ..... Rate ..... Mills	District No. ..... Rate ..... Mills
Dollars						

	Sold for Taxes	District 1	District	District	District	District	District	Tax including State Homestead ..... Mills	State Tax on Non-Homestead 40.7 Mills	Special Taxes	Total Taxes	Paid	When Paid (Month Day Year)	Number of Receipt	March Settlement 1943	June Settlement 1948	Penalty	November Settlement 1948	Penalty	Collections to First Monday in January 1949	Penalty	Delinquent as First Monday in January 1949	Total Delinquent Tax and Penalty	Remarks
		Dollars	Dollars	Dollars	Dollars	Dollars	Dollars	$ cts.	$ cts.	$ cts.	$ cts.				$ cts.	$ cts.	$ cts.	$ cts.	$ cts.	$ cts.	$ cts.	$ cts.	$ cts.	
1		H 69						13.90			13.90	2nd Half Paid 1st Half Paid	OCT 11 1947 JUN 7 1948	11838		12.49		12.49						
2		H 55						11.08			11.08	2nd Half Paid 1st Half Paid	OCT 11 1947 JUN 7 1948	6735										
3		H 85						17.12			17.12	PAID IN FULL	JUN 3 - 1948	6623		28.80								
4		H 58						11.68			11.68	PAID IN FULL	JUN - 1948											
5																								
6		H 46						9.26			9.26	2nd Half Paid 1st Half Paid	OCT 11 1947 JUN 7 1948											
7		H 40						8.06			8.06	2nd Half Paid 1st Half Paid	OCT 11 1947 JUN 7 1948	11838 6735		46.42		46.42						
8		H 72						14.50			14.50	2nd Half Paid 1st Half Paid	JUN 7 1948 OCT 11 1947											
9		H 303						61.04			61.04	2nd Half Paid 1st Half Paid	JUN 7 1948											
10																								
11		H 35						7.04			7.04	2nd Half Paid 1st Half Paid	OCT 11 1947 JUN 7 1948	11838 6735		3.52		3.52						
12																								
13																								
14	SOLD FOR TAXES	H 41						8.26			8.26	2nd Half Paid 1st Half Paid	OCT 19 1948 JUN 14 1948	11940 7658		4.13		4.13						
15			17					3.94	.06		4.00	PAID IN FULL	JUL 21 1948	10870		4.00								
16		23						4.64	.10		4.74	PAID IN FULL	MIN 9 1948	7231		4.74								
17																								
18																								
19																								
20		8						1.62	.04		1.66	PAID IN FULL	JUL 21 1948	10870		1.66								
		H 804	17				Sal 1 Rd 1	168.80 3.94																
		835	17	1.952				172.14	2.20		172.34													

Assessment Roll and Tax List of Real Property in the Town of Sylvan, Cass County, Minnesota, for Taxes for the Year 1947.

Form 4-CD (Price Data Company, Minneapolis)

In Whose Name Assessed	To Whom Transferred	Description of Property: Subdivision	Sec. or Lot	Twp. or Block	Rng.	Number of Acres of Land (Acres / 100ths)	No. School District	Indicate Homestead Tax or No	Indicate Agricultural Tax or No	True and Full Valuations: Land Exclusive of Structures and Improvements (Dollars)	Buildings and Other Structures (Dollars)	Machinery Permanently Attached to Real Estate (Dollars)	Total True and Full Value (Dollars)	Assessed Valuations: Rural: Homestead Up to $4,000 20%	Rural: Over $4,000 and Non-Homestead 33⅓%	All Other: Homestead Up to $4,000 25%	All Other: Over $4,000 and Non-Homestead 40%	All Other: Machinery Permanently Attached to Real Estate 33⅓%	Total Assessed Value	Total Assessed Value as Equalized by the Board of Review	Final Equalized Value (Dollars)
Anna Gurecka		1 NE¼ of NE¼	17	133	30	40	1														
Arniel Berndt		2 NW¼ of NE¼				40					100 bldg added										
"		3 SW¼ of NE¼				40															
		4 SE¼ of NE¼																			
		5																			
Edward J. Dorsey		6 NE¼ of NW¼				40															
Edw. J. + Agnes J. Dorsey		7 NW¼ of NW¼				40															
"		8 SW¼ of NW¼				40															
Edward J. Dorsey		9 SE¼ of NW¼				40					150 garage added										
		10																			
Edw. J. + Agnes J. Dorsey		11 NE¼ of SW¼				40															
"		12 NW¼ of SW¼				40															
C. L. Peterson		13 SW¼ of SW¼ less Ry ~~Rtly~~				28.44															
"		14 SE¼ of SW¼ " "				28.42															
Frank G. Peterson		15 S. 173' of E. 150' of S½ of SE¼				60															
		16 NE¼ of SE¼																			
Mary Hartel		17 NW¼ of SE¼				40															
C. L. Peterson		18 SW¼ of SE¼ less E. 150' of S. 173' + less that part of the S. 584¼' lying N'ly of Ry				25.95															
Ella Mayfield / Phillips		19 SE¼ of SE¼																			
~~Wm. O. Mayfield~~		20 N'ly of Ry of S. 584¼' lying E'ly of that part of the S. 584¼' lying N'ly of Ry				1															

Abste. # 3435

" "

Abste. # 3435

Valuations by School Districts as Equalized by Department of Taxation

	Sold for Taxes	Description: Section No. / Block No. / Lot No. / Block No. / Rate / Value	Valuations by School Districts: District No. / Rate / Mills	District No. / Rate / Mills	District No. / Rate / Mills	District No. / Rate / Mills	District No. / Rate / Mills	District No. / Rate / Mills	Tax including State Homestead Mills	State Tax on Non-Homestead 4.7 Mills	Special Taxes	Total Taxes
			Dollars	Dollars	Dollars	Dollars	Dollars	Dollars	$ cts.	$ cts.	$ cts.	$ cts.
1		H 67							12 48			12 48
2		H 221							44 52			44 52
3		H 69							13 90			13 90
4												
5												
6		H 67							12 48			12 48
7		H 55							11 08			11 08
8		H 55							11 08			11 08
9		H 269							54 18			54 18
10												
11		H 110							22 16			22 16
12		H 64							12 90			12 90
	Sold for Taxes	H 56							11 28			11 28
	Sold for Taxes	H 33							6 64			6 64
15		H 169							39 10			39 10
16												
17		109							21 96	44		22 40
18	Sold for Taxes	H 75							15 10			15 10
19												
20		25							5 08	10		5 14
		H 1334 / 134	169					9141 / 7046	254 80 / 39 10			294 64
		1265	169	1434					293 90	54 / 58		

In Whose Name Assessed	Paid	When Paid (Month Day Year)	Number of Receipt	March Settlement 1948	June Settlement 1948	Penalty	November Settlement 1948	Penalty	Collections to First Monday in January 1949	Penalty	Delinquent on First Monday in January 1949	Total Delinquent Tax and Penalty	Remarks
			$ cts.		$ cts.	$ cts.	$ cts.	$ cts.	$ cts.	$ cts.	$ cts.	$ cts.	
	1 2nd Half Paid	OCT 26 1948	1218 0		624		624						
	2 1st Half Paid	JUN 14 1948	1063										
	1st Half Paid	OCT 26 1948											
	2nd Half Paid	JUN 28 1948	8873		2921		2921						
	1st Half Paid	OCT 26 1948	1533										
	1st Half Paid	JUN 28 1948											
	4												
	5												
	6 2nd Half Paid	OCT 30 1948											
	1st Half Paid	JUN 9 1948											
	7 2nd Half Paid	OCT 30 1948	2707		4441		4441						
	1st Half Paid	JUN 9 1948											
	8 2nd Half Paid	OCT 30 1948	1723										
	1st Half Paid	JUN 9 1948											
	9 2nd Half Paid	OCT 30 1948											
	1st Half Paid	JUN 9 1948											
	10												
	11 2nd Half Paid	OCT 30 1948	1278		1753		1753						
	1st Half Paid	OCT 30 1948											
	12 2nd Half Paid	OCT 30 1948	1233										
	1st Half Paid	JUN 9 1948											
	13											11 28	
	14											6 64	
	15 PAID IN FULL	MAR 30 1948	1097		39 10								
	16												
	17 PAID IN FULL	JUN 28 1948	8897		22 40								
	18											15 10	
	19												
	20 PAID IN FULL	JUL 17 1948	1062		5 14								

Twp. of Sylvan
North Sylvan Lake
Sylvan Beach
Sylvan
Sylvan Beach
Sylvan
to Sylvan Beach

Form A CD (Revised 1919 Statutes, Subsequent)

Assessment Roll and Tax List of Real Property in the Town of Sylvan, Cass County, Minnesota, for Taxes for the Year 1947.

	IN WHOSE NAME ASSESSED	TO WHOM TRANSFERRED	DESCRIPTION OF PROPERTY: SUBDIVISION	Sec. or Lot	Town. or Block	Rng.	Number of Acres of Land: Acres	Mills	Sec. School District	Indicates Homestead Tract or No	Indicates Homestead Tract or No	TRUE AND FULL VALUATIONS: LAND Exclusive of Structures and Improvements	BUILDINGS and Other Structures	MACHINERY Permanently Attached to Real Estate	TOTAL True and Full Value	ASSESSED VALUATIONS: RURAL: Homestead Up to $4,000 20%	RURAL: Over $4,000 and Non-Homestead 33⅓%	ALL OTHER: Homestead Up to $4,000 25%	ALL OTHER: Over $4,000 and Non-Homestead 40%	MACHINERY Permanently Attached to Real Estate 33⅓%	TOTAL ASSESSED VALUE	Total Assessed Value as Equalized by the Board of Review	FINAL EQUALIZED VALUE
							Acres	Mills				Dollars	Dollars	Dollars	Dollars	Dollars	Dollars	Dollars	Dollars	Dollars	Dollars	Dollars	Dollars
	Frank Swanson		1 NE¼ of NE¼		18	133	30	40															
	"		2 NW¼ of NE¼					40															
	"		3 SW¼ of NE¼					40															
	"		4 SE¼ of NE¼					40															
			5																				
	Edward J. Darcey		6 NE¼ of NW¼					40															
	~~Chas. A. Gardner~~ Lee A. & Elizabeth M.		7 ~~NW¼ of NW¼~~ Lot 1					45.68															
	" " "		8 ~~SW¼ of NW¼~~ " 2					45.84															
	Edward J. Darcey		9 SE¼ of NW¼					40															
			10																				
	Nina Friary		11 NE¼ of SW¼					40															
	"		12 ~~NW¼ of SW¼~~ Lot 3					45.99															
	"		13 ~~SW¼ of SW¼~~ " 4					46.13															
	"		14 SE¼ of SW¼					40															
			15																				
	Peter Yde, Jr., Paul Evan Yde		16 NE¼ of SE¼					40															
	" "		17 NW¼ of SE¼					40															
	Peter Yde		18 SW¼ of SE¼					40															
			19 SE¼ of SE¼ less Ry ~~[illegible]~~					37.42															
			20																				

	SOLD FOR TAXES	VARIATIONS BY SCHOOL DISTRICTS AS EQUALIZED BY DEPARTMENT OF TAXATION: District No. 1 Rate 44.5 Mills	District No. ..... Rate ..... Mills	District No. ..... Rate ..... Mills	District No. ..... Rate ..... Mills	District No. ..... Rate ..... Mills	District No. ..... Rate ..... Mills	Tax including State Homestead 4.7 Mills	State Tax on Non-Homestead	SPECIAL TAXES	TOTAL TAXES	PAID	WHEN PAID (Month Day Year)	Number of Receipt	March Settlement 1948	June Settlement 1948	Penalty	November Settlement 1948	Penalty	Collections to First Monday in January 1949	Penalty	Delinquent on First Monday in January 1949	Total Delinquent Tax and Penalty	REMARKS
		Dollars	Dollars	Dollars	Dollars	Dollars	Dollars	$ cts.	$ cts.	$ cts.	$ cts.				$ cts.	$ cts.	$ cts.	$ cts.	$ cts.	$ cts.	$ cts.	$ cts.	$ cts.	
1		115						23.16	46		23.62	1/2 2nd Half Paid 1/2 1st Half Paid	OCT 11 1948 MAY 28 1948										
2		138						27.80	56		28.36	1/2 2nd Half Paid 1/2 1st Half Paid	OCT 11 1948 MAY 28 1948	1167				4.16					
3		158						31.82	64		32.46	1/2 2nd Half Paid 1/2 1st Half Paid	MAY 28 1948 OCT 11 1948	6979		47.51							
4		48						9.66	20		9.86	1/2 2nd Half Paid 1/2 1st Half Paid	MAY 28 1948										
5																							
6		77						15.50	32		15.82	2nd Half Paid 1st Half Paid	OCT 30 1947 JUN 9 1948	10707 7223		7.91		7.91					
7		H 59						11.88			11.88	PAID IN FULL	JUN 7 1948										
8		H 40						8.06			8.06	PAID IN FULL	JUN 7 1948	6736		19.94							
9		125						25.16	50		25.66	2nd Half Paid 1st Half Paid	OCT 30 1947 JUN 9 1948	10709 7223		12.84		12.84					
10																							
11	SOLD FOR TAXES	H 83						16.72			16.72											16.72	J 1839
12	SOLD FOR TAXES	H 81						16.32			16.32											16.32	J 1795
13	SOLD FOR TAXES	H 46						9.26			9.26											9.26	J 1019
14		H 219						44.12			44.12											44.12	J 4853
15																							
16		H 46						9.26			9.26	PAID IN FULL	JUN 9 1948										
17		H 46						9.26			9.26	PAID IN FULL	JUN 9 1948										
18		H 193						38.88			38.88	PAID IN FULL	JUN 9 1948	7219		18.28							
19		H 54						10.88			10.88	PAID IN FULL	JUN 9 1948										
20																							
		H 307 241 1548					#1	307.76 241.76	3.68 2.70		311.44												

Assessment Roll and Tax List of Real Property in the Town of Sylvan

Cass County, Minnesota, for Taxes for the Year 1947.

	In Whose Name Assessed	To Whom Transferred	Description of Property: Subdivision	Sec. or Lot	Town or Block	Rng.	Number of Acres of Land: Acres	Hundredths	Sch. Dist.	Indicate Incorporated Village Tax Dist. Yes or No	Indicate Agricultural Tax Dist. Yes or No	True and Full Valuations: Land Exclusive of Structures and Improvements (Dollars)	Buildings and Other Structures (Dollars)	Machinery Permanently Attached to Real Estate (Dollars)	Total True and Full Value (Dollars)	Assessed Valuations: Rural: Homestead Up to $4,000 20% (Dollars)	Rural: Over $4,000 and Non-Homestead 33⅓% (Dollars)	All Other: Homestead Up to $1,000 25% (Dollars)	All Other: Over $4,000 and Non-Homestead 40% (Dollars)	Machinery Permanently Attached to Real Estate 33⅓% (Dollars)	Total Assessed Value (Dollars)	Total Assessed Value as Equalized by the Board of Review (Dollars)	Final Equalized Value (Dollars)
1	St. Ols College	Northfield	NE¼ of NE¼ less Ry ~~Rotation~~	19	133	30	30		1														
2	Joe J. + Zella M. Schutt		NW¼ of NE¼ " "				24	42															
3	~~Endre B. Anderson~~	Northfield	SW¼ of NE¼				40																
4	" "	"	SE¼ of NE¼				48																
5	Minn. Power + Light Co.		1.9 acs of NE¼ of NW¼ Sey Ry less Ry				1	90															
6	Joe J. + Zella M. Schutt		NE¼ of NW¼ 1.9 acs frontage etc to M.P. Co. less Ry ~~for Loop~~ less				25	57															
7	~~Endre B. Anderson~~	Northfield	~~NW¼ of NW¼~~ Lot 1 less Ry ~~Family~~				39	14															
8	" "	"	~~SW¼ of NW¼~~ Lot 2 " "				44	45															
9			SE¼ of NW¼				40																
10	Minn. Power + Light Co.		13.7 acs of NE¼ of SW¼				13	70															
11	~~Endre B. Anderson~~	Northfield	NE¼ of SW¼ less 17.75 acs frontage etc to Minn Pow & Lt Co				22	25															
12	" "	"	~~NW¼ of SW¼~~ Lot 3				50	90															
13		St. Ols College, Northfield	SW¼ of SW¼ " 4				52	79															
14			SE¼ of SW¼ " 5				26	65															
15	~~Minn Power + Light Co.~~		4.05 acs of NE¼ of SW¼				4	05															
16	~~Endre B. Anderson~~	Northfield	NE¼ of SE¼ Lot 7				32	50															
17	" "	"	~~NW¼ of SE¼~~ " 6				33	75															
18			SW¼ of SE¼																				
19			SE¼ of SE¼																				
20	Endre B. Anderson		18 ac. of NE of NW + Lot 5				18																

Valuations by School Districts as Equalized by Department of Taxation

	Sold for Taxes: Year	Rate ... Mills	District No. ... Rate ... Mills	District No. ... Rate ... Mills	District No. ... Rate ... Mills	District No. ... Rate ... Mills	District No. ... Rate ... Mills	Tax including State Homestead 4.07 Mills	State Tax on Non-Homestead	Special Taxes	Total Taxes	Paid	When Paid (Month Day Year)	Number of Receipt	March Settlement 1948	June Settlement 1948	Penalty	November Settlement 1948	Penalty	Collections to First Monday in January 1949	Penalty	Delinquent on First Monday in January 1949	Penalty	Total Delinquent Tax and Penalty	Remarks
		Dollars	Dollars	Dollars	Dollars	Dollars	Dollars	$ cts.	$ cts.	$ cts.	$ cts.					$ cts.		$ cts.	$ cts.	$ cts.	$ cts.	$ cts.	$ cts.	$ cts.	
1		80						16 12	32		16 44	1	PAID IN FULL JUN 21 1948	8-29		16 44									
2		1108						21 76			21 76	2	PAID IN FULL JUN 11 1948	7633		21 76									
3		97						18 54	38		18 92	3	PAID IN FULL JUN 21 1948												
4		138						27 60	56		28 36	4	PAID IN FULL JUN 21 1948	8-29		47 28									
5		5						1 00	02		1 02	5	PAID IN FULL JUL 21 1948	11570		1 02									
6		441						8 26			8 26	6	PAID IN FULL JUN 11 1948												
7		458						11 62			11 62	7	PAID IN FULL JUN 11 1948	7633		19 94									
8		107						20 54	42		20 96	8	PAID IN FULL JUN 21 1948												
9		97						18 54	38		18 92	9	PAID IN FULL JUN 21 1948	8-29		39 88									
10		46						9 36	18		9 54	10	PAID IN FULL JUL 21 1948	11570		9 54									
11		60						12 08	24		12 32	11	PAID IN FULL JUN 21 1948												
12		175						35 24	72		35 96	12	PAID IN FULL JUN 21 1948												
13		141						28 40	58		28 98	13	PAID IN FULL JUN 21 1948	8-29		91 84									
14		71						14 30	28		14 58	14	PAID IN FULL JUN 21 1948												
15		14						2 82	06		2 88	15	PAID IN FULL JUL 21 1948	11570		2 88									
16		112						22 50	46		23 02	16	PAID IN FULL JUN 21 1948												
17		87						17 52	86		17 88	17	PAID IN FULL JUN 21 1948	8-29		40 90									
18												18													
19												19													
20												20													
		4207					#1	286 42	4 96		291 38														
		1422						2 84	2 84																

Assessment Roll and Tax List of Real Property in the ..... of ..... ,

FORM A-CD (BLAKE DATA COMPANY, MINNEAPOLIS)

In Whose Name Assessed	To Whom Transferred	Description of Property: Subdivision	Sec. or Lot	Twp. or Block	Rge.	Number of Acres of Land: Acres	Extra	No. School District	Indicate Apportionment Tax or No	Indicate Apportionment Tax or No	True and Full Valuations: Land Exclusive of Improvements (Dollars)	Buildings and Other Structures (Dollars)	Machinery Permanently Attached to Real Estate (Dollars)	Total True and Full Value (Dollars)	Assessed Valuations: Rural: Homestead Up to $4,000 20% (Dollars)	Rural: Over $4,000 and Non-Homestead 33⅓% (Dollars)	All Other: Homestead Up to $4,000 25% (Dollars)	All Other: Over $4,000 and Non-Homestead 40% (Dollars)	All Other: Machinery Permanently Attached to Real Estate 33⅓% (Dollars)	Total Assessed Value (Dollars)	Total Assessed Value as Equalized by the Board of Review (Dollars)	Final Equalized Value (Dollars)
Minn Power + Light Co (K)		1 ~~NE¼ of NE¼~~ Lot 6	20	133	30	39.75	1															
"		2 E. 60' of SE¼ of NW¼ ~~NW¼ of NE¼~~				1.82																
		3 SW¼ of NE¼																				
Geo. A. Albrecht		4 1 ac of SE¼ of NW¼ Riverside ~~SE¼ of NE¼~~ addn. Pillager				1																
Harvey Houseman		5 2 acs of G's of NW¼				2																
Lena Cole		6 NE¼ of NW¼ less 1 ac				39																
"		7 NW¼ of NW¼				40																
E. A. Cole		8 SW¼ of NW¼				40																
Lena Cole		SE¼ of NW¼ less 1 ac. to Houseman & less 1 acre to Albrecht, less E. 60' & less Starting 60' W. of SE cor of SE¼ of NW¼, thence N. to a pt. 30 rds S of Hy, thence SW parallel with Hy 16 rds, S to S line of SE¼ of NW¼, thence E. to beginning.				32.98																
E. A. Cole		12 ~~NW¼ of NW¼ 11.55 rds of 10 ac~~				19																
		13 SW¼ of SW¼																				
		14 SE¼ of SW¼																				
Minn. Power + Light Co.		15 Lot 7 less N. 660'				22.75																
		16 NE¼ of SE¼																				
		17 NW¼ of SE¼																				
		18 SW¼ of SE¼																				
		19 SE¼ of SE¼																				
J. A. Strickler		Starting 60' W of SE cor of SE¼ of NW¼, thence N to a pt. 30 rds S of Hy, thence SW parallel with Hy 16 rds, S. to S line of SE¼ of NW¼, thence E. to beginning.				3.20																
		341.50																				

Valuations by School Districts as Adjusted by Department of Taxation

	Sold for Taxes	District No. / Rate (Mills)	District No. / Rate (Mills)	District No. / Rate (Mills)	District No. / Rate (Mills)	Tax Including State Homestead (Dollars, cts.)	State Tax on Non-Homestead 4.7 Mills	Special Taxes	Total Taxes	Paid	When Paid (Month Day Year)	Number of Receipt	March Settlement 1948	June Settlement 1948	Penalty	November Settlement 1948	Penalty	Collections to First Monday in January 1949	Penalty	Delinquent on First Monday in January 1949	Total Delinquent Tax and Penalty	Remarks
		Dollars	Dollars	Dollars	Dollars	Dollars																
1		37.440				866436	15238		881674	1st Half Paid / 2nd Half Paid	JUL 21 1948 / OCT 20 1948	1066 / 1266		440.837		4408.37						
2		7				140	02		142	PAID IN FULL	JUL 21 1948	1866		02								
3																						
4		H 26				524			524	PAID IN FULL	JUN 11 1948	1436		524								
5		35				704	14		718	PAID IN FULL	MAY 22 1948	1255		718								
6		H 69				1390			1390	PAID IN FULL	OCT 20 1948											
7		H 55				1108			1108	PAID IN FULL	OCT 20 1948	1320				2495	87					
8	SOLD FOR TAXES	123				2478	50		2528											2528		
9		H 240				4834			4834	PAID IN FULL	OCT 16 1948	1320				4834	206					
10																						
11																						
12	SOLD FOR TAXES	103				2074	42		2116											2116		
13																						
14																						
15		68				1370	28		1398	1st Half Paid / 2nd Half Paid	JUL 21 1948 / OCT 20 1948	0876 / 1266		699		699						
16																						
17																						
18																						
19																						
20		H 10				202			202	PAID IN FULL	MAY 29 1948 / MAY 29 1948	5641		202								
		H 400				14824																
		736 37.440		9.176	144.94	866436	153.74		896634													
		736 37.440		9.176	144.94	8817.00	153.74															

Assessment Roll and Tax List of Real Property in the Town of Sylvan, Cass County, Minnesota, for Taxes for the Year 1947.

Form 4 CD

In whose name assessed	To whom transferred	Description of property: Subdivision	Sec. or Lot	Town or Block	Rng.	Number of Acres of Land: Acres	Tenths	No. School District	Indicate Homestead Tax by Yes	Indicate Ag. Homestead Tax by Yes	True and Full Valuations: Land Exclusive of Structures and Improvements (Dollars)	Buildings and Other Structures (Dollars)	Machinery Permanently Attached to Real Estate (Dollars)	Total True and Full Value (Dollars)	Assessed Valuations: Rural: Homestead Up to $4,000 20% (Dollars)	Rural: Over $4,000 and Non-Homestead 33⅓% (Dollars)	All Other: Homestead Up to $4,000 25% (Dollars)	All Other: Over $4,000 and Non-Homestead 40% (Dollars)	Machinery Permanently Attached to Real Estate 33⅓% (Dollars)	Total Assessed Value (Dollars)	Total Assessed Value as Equalized by the Board of Review (Dollars)	Final Equalized Value (Dollars)
A.J. Likness		1 ~~NE¼ of NE¼~~ 2.66 acs of Lot 2	21	133	30	2	66	1														
Theodore Prescott		2 ~~NW¼ of NE¼~~ Lot 2				2																
		3 SW¼ of NE¼																				
		4 SE¼ of NE¼																				
Otto + Eleanor Citrowski		5 Lot 2 less 4.66 acs				9	59															
		6 NE¼ of NW¼																				
		7 NW¼ of NW¼																				
		8 SW¼ of NW¼																				
		9 SE¼ of NW¼																				
State of Minnesota		10 Lot 2	23	133	30			1														
Minn. Power + Light Co.		11 ~~NE¼ of SW¼~~ 11 acs of Lot 2	24	133	30	11		1														
"		12 ~~NW¼ of SW¼~~ Lot 3				32	50															
"		13 ~~SW¼ of SW¼~~ SE¼ of NE¼				40																
Byal M. + Norma Wilder		14 ~~SE¼ of SW¼~~ N½ of NE¼				80																
"		15 Lot 2 less 11 acs Village Acto Minn Pwr & Co.				32	65															
Minn. Power + Light Co.		16 NE¼ of SE¼				40																
"		17 ~~SW¼ of SE¼~~ Lot 4				24	75															
"		18 ~~SW¼ of SE¼~~ " 5				26	25															
		19 SE¼ of SE¼																				
		20																				

Validations by school districts as equalized by department of taxation

	Sold for taxes: Regular No. 1 Rate 41.7 Mills	Sold for taxes: Dollars	District No. ..... Rate ..... Mills	District No. ..... Rate ..... Mills	District No. ..... Rate ..... Mills	District No. ..... Rate ..... Mills	District No. ..... Rate ..... Mills	Tax including State Homestead ..... Mills	State Tax on Non-Homestead 4.7 Mills	Special taxes	Total taxes	Paid	When paid (Month Day Year)	Number of Receipt	March Settlement 1948	June Settlement 1948	Penalty	November Settlement 1948	Penalty	Collections to 31st Monday in January 1949	Penalty	Delinquent on 31st Monday in January 1949	Total Delinquent Tax and Penalty	Remarks
		Dollars	Dollars	Dollars	Dollars	Dollars	Dollars	$ cts.	$ cts.	$ cts.	$ cts.				$ cts.	$ cts.	$ cts.	$ cts.	$ cts.	$ cts.	$ cts.	$ cts.	$ cts.	
1		37						7 46	16		7 62	1	PAID IN FULL JUN 14 1948	7657		7 62								
2		H 231						46 52			46 52	2	PAID IN FULL MAR 30 1948	4098		46 52								
3												3												
4												4	2nd Half Paid OCT 14 1948	11740				40 19						
SOLD FOR TAXES		390						78 56	1 58		80 14	5	1st Half Paid JUN 14 1948	7658		40 07								
6												6												
7												7												
8												8												
9												9												
10												10												
11		38						7 66	16		7 82	11	PAID IN FULL JUL 21 1948	10870		7 82								
12		111						22 36	46		22 82	12	1st Half Paid JUL 21 1948 / 2nd Half Paid AUG 4 1948											
13		138						27 80	56		28 36	13	1st Half Paid JUL 21 1948 / 2nd Half Paid AUG 4 1948	10871 / 10972		28 36		28 36						
SOLD FOR TAXES		H 238						47 94			47 94	14											47 94	
1948 TAX FOR TAXES		H 45						9 06			9 06	15											9 06	
16		138						27 80	56		28 36	16	1st Half Paid JUL 21 1948 / 2nd Half Paid AUG 4 1948											
17		83						16 72	34		17 06	17	1st Half Paid JUL 21 1948 / 2nd Half Paid AUG 4 1948	10871 / 10972		31 94		31 94						
18		90						18 12	36		18 48	18	1st Half Paid JUL 21 1948 / 2nd Half Paid AUG 4 1948											
19												19												
20												20												
		H 517 / 1 25 / 1 53 7					#1	310 00 / 6 18 / 4 18	4 18		314 18													

Assessment Roll and Tax List of Real Property in the Town of Sylvan

Form 4 CD

In Whose Name Assessed	To Whom Transferred	Description of Property: Subdivision	Sec. or Lot	Town or Block	Rng.	Number of Acres of Land: Acres	100ths	No. School District	Indicate Homestead Tax or No.	Indicate Homestead Tax or No.	True and Full Valuations: Land Exclusive of Structures and Improvements (Dollars)	Buildings and Other Structures (Dollars)	Machinery Permanently Attached to Real Estate (Dollars)	Total True and Full Value (Dollars)	Assessed Valuations: Rural: Homestead Up to $4,000 20% (Dollars)	Rural: Over $4,000 and Non-Homestead 33⅓% (Dollars)	All Other: Homestead Up to $4,000 25% (Dollars)	All Other: Over $4,000 and Non-Homestead 40% (Dollars)	Machinery Permanently Attached to Real Estate 33⅓% (Dollars)	Total Assessed Value (Dollars)	Total Assessed Value as Equalized by the Board of Review (Dollars)	Final Equalized Value (Dollars)	Remarks
		1 NE¼ of NE¼	26	133	30			1															
		2 NW¼ of NE¼																					
		3 SW¼ of NE¼																					
		4 SE¼ of NE¼																					
Minn. Power + Light Co.		5 Lot 2				325																	
		6 NE¼ of NW¼																					
		7 NW¼ of NW¼																					
		8 SW¼ of NW¼																					
		9 SE¼ of NW¼																					
Minn. Power + Light Co.		10 Lot 1 less 4 acs	30	133	30	33	10																
		11 NE¼ of SW¼																					
		12 NW¼ of SW¼																					
		13 SW¼ of SW¼																					
		14 SE¼ of SW¼																					
Esther B. Anderson	North Field	15 4 acs of Lot 1				4																	150 rods fence
		16 NE¼ of SE¼																					
		17 NW¼ of SE¼																					
		18 SW¼ of SE¼																					
		19 SE¼ of SE¼																					
		20																					
						40	35																
		Town & Total				1586	58																

	Sold for Taxes	Valuations by School Districts as Equalized by Department of Taxation: District No. / Rate ... Mills	District No. / Rate ... Mills	District No. / Rate ... Mills	District No. / Rate ... Mills	District No. / Rate ... Mills	Tax Including State Homestead ... Mills	State Tax on Non-Homestead 4.2 Mills	Special Taxes	Total Taxes		Paid	When Paid	Number of Receipt	March Settlement 1948	June Settlement 1948	Penalty	November Settlement 1948	Penalty	Collections to First Monday in January 1949	Penalty	Delinquent on First Monday in January 1949	Penalty	Total Delinquent Tax and Penalty	Remarks
		Dollars	Dollars	Dollars	Dollars	Dollars	Dollars	$ cts.	$ cts.	$ cts.			Month Day Year		$ cts.	$ cts.	$ cts.	$ cts.	$ cts.	$ cts.	$ cts.	$ cts.	$ cts.		
1											1														
2											2														
3											3														
4											4														
5		9					182	04		186	5	PAID IN FULL	JUL 21 1948	10872		1.86									
6											6														
7											7														
8											8														
9											9														
10		101					2034	42		2076	10	1st Half Paid 2nd Half Paid	JUL 21 1948 OCT 20 1948	10876 12047		10.38		10.38							
11											11														
12											12														
13											13														
14											14														
15		152					3062	62		3124	15	PAID IN FULL	June 21 1948	5044		31.24									
16											16														
17											17														
18											18														
19											19														
20											20														
		267				41	5278	108		5386															
								5.38		166															

Assessment Roll and Tax List of Real Property in the Town of Sylvan

Form 4 Cities-Towns-Counties, Minnesota

In Whose Name Assessed	To Whom Transferred	Description of Property: Subdivision	Sec. or Lot	Town. or Block	Rng.	Number of Acres of Land: Acres	100ths	No. School District	Indicate Non-Resident Tax by Xs	Indicate Non-Resident Tax by Xs	True and Full Valuations: Land Exclusive of Structures and Improvements (Dollars)	Buildings and Other Structures (Dollars)	Machinery Permanently Attached to Real Estate (Dollars)	Total True and Full Value (Dollars)	Assessed Valuations: Rural: Homestead Up to $4,000 20%	Over $4,000 and Non-Homestead 33⅓%	All Other: Homestead Up to $4,000 25%	Over $4,000 and Non-Homestead 40%	Machinery Permanently Attached to Real Estate 33⅓%	Total Assessed Value (Dollars)	Total Assessed Value Equalized by the Board of Review (Dollars)	Final Equalized Value (Dollars)
		Village of Sylvan																				
Martin + Lena Loftis		1		1				1														
"		2		2																		
"		3		3																		
"		4		4																		
"		5		5																		
"		6		6																		
"		7		7																		
"		8		8																		
Jessie Britton		9		9																		
"		10		10																		
"		11		11																		
"		12		12																		
Chas. Johnson		13		13																		
"		14		14																		
"		15		15																		
"		16		16																		
"		17		17																		
"		18		18																		
"		19		19																		
"		20		20																		

Valuations by School Districts as Equalized by Department of Taxation: District No. 1, Rate 44.7 Mills

Sold for Taxes	No.	District No.	District No.	District No.	District No.	District No.	District No.	Tax including State Homestead ...Mills	State Tax on Non-Homestead 4.7 Mills	Special Taxes	Total Taxes	Paid	When Paid	Number of Receipt	March Settlement 1948	June Settlement 1948	Penalty	November Settlement 1948	Penalty	Collections to First Monday in January 1949	Penalty	Delinquent on First Monday in January 1949	Total Delinquent Tax and Penalty	Remarks
		Rate	Rate	Rate	Rate	Rate	Rate																	
		Dollars	Dollars	Dollars	Dollars	Dollars	Dollars	$ cts.	$ cts.	$ cts.	$ cts.		Month Day Year		$ cts.	$ cts.	$ cts.	$ cts.	$ cts.	$ cts.	$ cts.	$ cts.	$ cts.	
	1	H 1						20			20	2nd Half Paid / 1st Half Paid	OCT 19 1948 / JUN 2 1948											
	2	H 49						98			98	2nd Half Paid / 1st Half Paid	OCT 19 1948 / JUN 2 1948											
	3	H 1						20			20	2nd Half Paid / 1st Half Paid	OCT 19 1948 / JUN 2 1948											
	4	H 1						20			20	2nd Half Paid / 1st Half Paid	OCT 19 1948 / JUN 2 1948											
	5	H 1						20			20	2nd Half Paid / 1st Half Paid	OCT 19 1948 / JUN 2 1948	1947		563		563						
	6	H 1						20			20	2nd Half Paid / 1st Half Paid	OCT 19 1948 / JUN 2 1948	1789										
	7	H 1						20			20	2nd Half Paid / 1st Half Paid	OCT 19 1948 / JUN 2 1948											
	8	H 1						20			20	2nd Half Paid / 1st Half Paid	OCT 19 1948 / JUN 2 1948											
~~Sold for Taxes~~		2						40			40	9 PAID IN FULL	AUG 12 1948											
~~Sold for Taxes~~		2						40			40	10 PAID IN FULL	AUG 12 1948											
~~11~~		2						40			40	11 PAID IN FULL	AUG 12 1948											
~~12~~		2						40			40	12 PAID IN FULL	AUG 12 1948											
Sold for Taxes		2						40			40	13										40		
Sold for Taxes		2						40			40	14										40		
Sold for Taxes		2						40			40	15										40		
Sold for Taxes		2						40			40	16										40		
Sold for Taxes		2						40			40	17										40		
Sold for Taxes		2						40			40	18										40		
Sold for Taxes		2						40			40	19										40		
Sold for Taxes		2						40			40	20										40		
	#	50					#1	1636			1606													
		49																						
		80																						

Form 4 C (Also for Village Assessor) IN WHOSE NAME ASSESSED	TO WHOM TRANSFERRED	DESCRIPTION OF PROPERTY: SUBDIVISION	Sec. or Lot	Town or Block	Rge.	Number of Acres of Land: Acres	100ths	No. School District	Indicate Homestead Yes or No	Indicate Soldiers Homestead Yes or No	TRUE AND FULL VALUATIONS: LAND Exclusive of Structures and Improvements (Dollars)	BUILDINGS and Other Structures (Dollars)	MACHINERY Permanently Attached to Real Estate (Dollars)	TOTAL True and Full Value (Dollars)	ASSESSED VALUATIONS: RURAL: Homestead Up to $4,000 20% (Dollars)	RURAL: Over $4,000 and Non-Homestead 33⅓% (Dollars)	ALL OTHER: Homestead Up to $4,000 25% (Dollars)	ALL OTHER: Over $4,000 and Non-Homestead 40% (Dollars)	MACHINERY Permanently Attached to Real Estate 33⅓% (Dollars)	TOTAL ASSESSED VALUE (Dollars)	Total Assessed Value as Equalized by the Board of Review (Dollars)	FINAL EQUALIZED VALUE (Dollars)
		Village of Sylvan																				
Chas. H. Johnson		1		21	1			1														
		2		22																		
~~Richard Gray~~ Geo. M. & Bernice V. Welder		3		1	2																	
" "		4		2																		
" "		5		3																		
Jack F. + Ellen J. Marlow		6		4																		
"		7		5																		
Town of Sylvan		8		6																		
"		9		7																		
"		10		8																		
"		11		9																		
"		12		10																		
"		13		11																		
"		14		12																		
"		15		13																		
"		16		14																		
Richard Gray		17		15																		
"		18		16																		
"		19		17																		
Archie H. + Helen J. Lively		20		18																		

Exempt

VALUATIONS BY SCHOOL DISTRICTS AS EQUALIZED BY DEPARTMENT OF TAXATION: Class No. ..... District No. ..... Rate ..... Mills; District No. ..... Rate ..... Mills; District No. ..... Rate ..... Mills; District No. ..... Rate ..... Mills; District No. ..... Rate ..... Mills

SOLD FOR TAXES	District No. / Rate	Tax including State Homestead ..... Mills $ cts.	State Tax on Non-Homestead 4.7 Mills $ cts.	SPECIAL TAXES $ cts.	TOTAL TAXES $ cts.		PAID	WHEN PAID (Month Day Year)	Number of Receipt	March Settlement 1948 $ cts.	June Settlement 1948 $ cts.	Penalty $ cts.	November Settlement 1948 $ cts.	Penalty $ cts.	Collections to First Monday in January 1949 $ cts.	Penalty $ cts.	Delinquent on First Monday in January 1949 $ cts.	Total Delinquent Tax and Penalty $ cts.	REMARKS
SOLD FOR TAXES	2	40			40	1											40		
SOLD FOR TAXES	12	242	04		246	2											~~40~~ 246		
	H 1	20			20	3	1st Half Paid	JUL 9 1948									10	11	
	H 1	20			20	4	1st Half Paid	JUL 9 1948									10	11	
	H 1	20			20	5	1st Half Paid	JUL 9 1948									10	11	
	2	40			40	6	1st Half Paid	JUL 9 1948	10020		70						20	22	
	2	40			40	7	1st Half Paid	JUL 9 1948									20	22	
						8													
						9													
						10													
						11													
						12													
						13													
						14													
						15													
						16													
	H 1	20			20	17	PAID IN FULL	MAR 24 1948											
	H 1	20			20	18	PAID IN FULL	MAR 24 1948	40031		262								
	H 11	222			222	19	PAID IN FULL	MAR 24 1948											
	H 1	20			20	20	1st Half Paid	JUL 9 1948	10020		10						~~Tax H Cd~~		DLR #22855
	H 17			#1	[illegible]	04													
	85				708														

Sylvan Twp. 124 Sylvan Beach 23-2 North Sylvan Cartography Lab Sylvan Beach to Sylvan Beach 23-2 Sylvan Beach 23-2

Assessment Roll and Tax List of Real Property in the Town of Sylvan

	In Whose Name Assessed	To Whom Transferred	Description of Property: Subdivision	Sec. or Lot	Town or Block	Range	Number of Acres of Land: Acres	Number of Acres of Land: Units	No. School District	Indicate Agricultural Land by a Check	Indicate Agricultural Land by a No.	True and Full Valuations: Land Exclusive of Structures and Improvements	Buildings and Other Structures	Machinery Permanently Attached to Real Estate	Total True and Full Value	Assessed Valuations: Rural: Homestead Up to $4,000 20%	Rural: Over $4,000 and Non-Homestead 33⅓%	All Other: Homestead Up to $4,000 25%	All Other: Over $4,000 and Non-Homestead 40%	Machinery Permanently Attached to Real Estate 33⅓%	Total Assessed Value	Total Assessed Value as Equalized by the Board of Review	Final Equalized Value
							Acres	Units				Dollars	Dollars	Dollars	Dollars	Dollars	Dollars	Dollars	Dollars	Dollars	Dollars	Dollars	Dollars
1	Archie H. & Helen J. Lively		Village of Sylvan		19	2			1														
2	Andrew H. Lee				20																		
3	"				21																		
4	State of Minnesota				22																		
5																							
6																							
7																							
8																							
9																							
10																							
11																							
12																							
13																							
14																							
15																							
16																							
17																							
18																							
19																							
20																							

	Sold for Taxes	Valuations by School Districts as Equalized by Department of Taxation: District No. Rate Mills	District No. Rate Mills	District No. Rate Mills	District No. Rate Mills	District No. Rate Mills	Tax including State Homestead Mills	State Tax on Non-Homestead Mills	Special Taxes	Total Taxes		Paid	When Paid: Month Day Year	Number of Receipt	March Settlement 1948	June Settlement 1948	Penalty	November Settlement 1948	Penalty	Collections to First Monday in January 1949	Penalty	Delinquent on First Monday in January 1949	Total Delinquent Tax and Penalty	Remarks
		Dollars	Dollars	Dollars	Dollars	Dollars	$ cts.	$ cts.	$ cts.	$ cts.					$ cts.	$ cts.	$ cts.	$ cts.	$ cts.	$ cts.	$ cts.	$ cts.	$ cts.	
1		H 108					21 76			21 76		1st Half Paid	JUL 9 [redacted]	10020		10 88						~~10 88~~		Old CR # 20545
SOLD FOR TAXES		2					40			40	2											40		
SOLD FOR TAXES		2					40			40	3											40		
4											4													
5											5													
6											6													
7											7													
8											8													
9											9													
10											10													
11											11													
12											12													
13											13													
14											14													
15											15													
16											16													
17											17													
18											18													
19											19													
20											20													
		H 108 4 112				#1	2256			2256														

Assessment Roll and Tax List of Real Property in the Town of Sylvan

Cass County, Minnesota, for Taxes for the Year 1947.

	In Whose Name Assessed	To Whom Transferred	Description of Property: Subdivision	Sec. or Lot	Town of Block	Rng.	Number of Acres of Land: Acres	100ths	No. School District	Indicate Homestead by No.	Indicate Agricultural by No.	True and Full Valuations: Land Exclusive of Structures and Improvements (Dollars)	Buildings and Other Structures (Dollars)	Machinery Permanently Attached to Real Estate (Dollars)	Total True and Full Value (Dollars)	Assessed Valuations: Rural: Homestead Up to $4,000 20% (Dollars)	Rural: Over $4,000 and Non-Homestead 33⅓% (Dollars)	All Other: Homestead Up to $4,000 25% (Dollars)	All Other: Over $4,000 and Non-Homestead 40% (Dollars)	Machinery Permanently Attached to Real Estate 33⅓% (Dollars)	Total Assessed Value (Dollars)	Total Assessed Value as Equalized by the Board of Review (Dollars)	Final Equalized Value (Dollars)
			North Sylvan Lake																				
1	Merle Reed			L.	1				1														
2	"			12																			
3																							
4																							
5																							
6																							
7																							
8																							
9																							
10																							
11																							
12																							
13																							
14																							
15																							
16																							
17																							
18																							
19																							
20																							

	Sold for Taxes	Valuations by School Districts as Equalized by Department of Taxation: District No. 1 Rate 40 Mills	District No. Rate Mills	District No. Rate Mills	District No. Rate Mills	District No. Rate Mills	Tax including State Homestead 40 Mills	State Tax on Non-Homestead 40 Mills	Special Taxes	Total Taxes		Paid	When Paid	Number of Receipt	March Settlement 1948	June Settlement 1948	Penalty	November Settlement 1948	Penalty	Collections in First Monday in January 1949	Penalty	Delinquent on First Monday in January 1949	Total Delinquent Tax and Penalty	Remarks
		Dollars	Dollars	Dollars	Dollars	Dollars	Dollars	$ cts.	$ cts.	$ cts.			Month Day Year		$ cts.	$ cts.	$ cts.	$ cts.	$ cts.	$ cts.	$ cts.	$ cts.	$ cts.	
1		2						40			40	1	PAID IN FULL JUN 11 1948	7034		80							
2		2						40			40	2	PAID IN FULL JUN 11 1948										
3												3											
4												4											
5												5											
6												6											
7												7											
8												8											
9												9											
10												10											
11												11											
12												12											
13												13											
14												14											
15												15											
16												16											
17												17											
18												18											
19												19											
20		4					#1	80			80	20											

Assessment Roll and Tax List of Real Property in the Town of Sylvan,

Cass County, Minnesota, for Taxes for the Year 1947.

	In Whose Name Assessed	To Whom Transferred	Description of Property: Subdivision	Sec. or Lot	Town or Block	Rng.	Number of Acres of Land: Acres	Mins	No. School District	Inclusive Homestead Tax or No	Inclusive Agricultural Tax or No	True and Full Valuations: Land Exclusive of Structures and Improvements	Buildings and Other Structures	Machinery Permanently Attached to Real Estate	Total True and Full Value	Assessed Valuations: Rural: Homestead Up to $4,000 20%	Rural: Over $4,000 and Non-Homestead 33⅓%	All Other: Homestead Up to $4,000 25%	All Other: Over $4,000 and Non-Homestead 40%	Machinery Permanently Attached to Real Estate 33⅓%	Total Assessed Value	Total Assessed Value as Equalized by the Board of Review	Final Equalized Value
							Acres	Mins				Dollars	Dollars	Dollars	Dollars	Dollars	Dollars	Dollars	Dollars	Dollars	Dollars	Dollars	Dollars
	Roscoe E. Carlyon		Carlyon's Sylvan Park	1	1				1														
	"			2	2																		
	"			3	3																		
	"		N½ of N½ of S½ of	4	4																		
	Anna M. Gray		S½ of S½ of	4	4																		
	Jane Gray Thickins		N½ of	5	5																		
	Irene M. Hudson		S½ of	5	5																		
	George Raymond Smith		N½ of	6	6																		
	~~Geo. L. & Mabel N. Bunton~~	Hudson	S½ of	6	6																		
	~~J. Walter & Iva A. Anderson~~	Anderson	E½ of	7	7																		
	John A. Peterson		E½ of W½ of	7	7																		
	Roscoe Carlyon		W½ of W½ of	7	7																	State #13997	
	"		W½ of	8	8																	"	
	State of Minnesota (Cont Beida A. Carlyon)		E½ of	8	8																	" "	
	Roscoe Carlyon			9	9																		
	"			10	10																		
	Robert H. Sweet		E½ of	11	11																		
	Chas. H. & Stella M. Lombard		NW¼ of	11	11																		
	State of Minnesota		SW¼ of	11	11																		
				20																			

Town of North Sylvan Lake

Sylvan Park

Sylvan Beach to Sylvan Beach

	Sold for Taxes	Valuations by School Districts as Assigned by Department of Taxation: District No. ..... Rate ..... Mills	District No. 2 Rate 22.14 Mills	District No. ..... Rate ..... Mills	District No. ..... Rate ..... Mills	District No. ..... Rate ..... Mills	District No. ..... Rate ..... Mills	Tax Including State Homestead ..... Mills	State Tax on Non-Homestead 4.7 Mills	Special Taxes	Total Taxes		Paid	When Paid (Month Day Year)	Number of Receipt	March Settlement 1948	June Settlement 1948	Penalty	November Settlement 1948	Penalty	Collections to Find. Monday in January 1949	Penalty	Delinquent on Find. Monday in January 1949	Penalty	Total Delinquent Tax and Penalty	Remarks
		Dollars	Dollars	Dollars	Dollars	Dollars	Dollars	$ cts.	$ cts.	$ cts.	$ cts.					$ cts.	$ cts.	$ cts.	$ cts.	$ cts.	$ cts.	$ cts.	$ cts.	$ cts.		
1			10					232	04		236	1	PAID IN FULL	JUN 14 1948												
2			10					232	04		236	2	PAID IN FULL	JUN 14 1948												
3			10					232	04		236	3	PAID IN FULL	JUN 14 1948	7833		8725									
4			7					162	02		164	4	PAID IN FULL	JUN 14 1948												
5			8					186	04		190	5	PAID IN FULL	JUN 9 1948	7222		1905									
6			7					162	02		164	6	PAID IN FULL	MAR 2 - 1948	2427	164										
7			7					162	02		164	7	PAID IN FULL	JUL 30 1948	10938				164	03						
8			83					1920	34		1954	8	PAID IN FULL	DEC - 8 1948							2305	185				
9			15					348	06		354	9	PAID IN FULL	DEC - 8 1948	12499											
10			83					1920	34		1954	10	PAID IN FULL	JUN 21 1948	7525		1954									
11			110					2546	44		2590	11	PAID IN FULL	JUN 9 1948	7220		2590									
12			9					162	02		164	12	PAID IN FULL	JUN 14 1948												
13			8					186	04		190	13	PAID IN FULL	JUN 14 1948	7833		1944									
SOLD FOR TAXES			8					186	04		190	14	PAID IN FULL	JUN 14 1948												
15			15					348	06		354	15	PAID IN FULL	JUN 14 1948												
16			15					348	06		354	16	PAID IN FULL	JUN 14 1948	7833		7015									
17			60					1388	24		1412	17	PAID IN FULL	FEB 16 1948	1458	1412										
18			60					1388	24		1412	18													1412	1553
19												19														
20												20														
			523				Matt	12108	210		12318															
								12104	212																	

Assessment Roll and Tax List of Real Property in the Town of Sylvan, Cass County, Minnesota, for Taxes for the Year 1947.

Form 1C Miller Data Company, Minneapolis

In Whose Name Assessed	To Whom Transferred	Description of Property: Subdivision	Sec. or Lot	Town. or Block	Rng.	Number of Acres of Land: Acres	100ths	No. School District	Indicate Agricultural Tax in Lieu	Indicate Agricultural Tax in Lieu	True and Full Valuations: Land Exclusive of Structures and Improvements (Dollars)	Buildings and Other Structures (Dollars)	Machinery Permanently Attached to Real Estate (Dollars)	Total True and Full Value (Dollars)	Assessed Valuations: Rural: Homestead Up to $4,000 20% (Dollars)	Rural: Over $4,000 and Non-Homestead 33⅓% (Dollars)	All Other: Homestead Up to $4,000 25% (Dollars)	All Other: Over $4,000 and Non-Homestead 40% (Dollars)	Machinery Permanently Attached to Real Estate 33⅓% (Dollars)	Total Assessed Value (Dollars)	Total Assessed Value as Equalized by the Board of Review (Dollars)	Final Equalized Value (Dollars)
		Carlyon's Sylvan Park																				
~~Deed to Thomas M. Thompson.~~				E½ of	12			1														
John E. Kalzmark				W½ of	12																	
"			3	That part N. of road of	13																	
State of Minnesota			4	That part S. of Road (reg line)	13																	
Anna Lundgren			5		14																	
Harry L. + Ina E. Holmes			6	E½ of	15																	
Addie Lane Crowell			7	E½ of W½ of N½ of	15																	
Frieda A. Carlyon			8	W½ of W½ of N½ of SW¼ of	15															Abate. # 3347		
Roscoe E. Carlyon			9		16																	
"			10		17																	
"			11		18																	
"			12		19																	
Bernice Alison Tischer + Adelle Tischer Ackerman		Commencing at NE Cor of Sec 20 - W along line 1000' to POB, thence westerly 1050', southerly to close to point 50' S of NE Cor, thence northerly to begin			20																	
Frieda A. Carlyon			14	Bal of	20																	
Bernice Alison Tischer + Adelle Tischer Ackerman			15	S½ of S½ of	21																	
Frieda A. Carlyon			16	N¾ of	21																	
Roscoe E. Carlyon			17		22															Abate. # 3346		
"			18		23																	
"			19		24																	
			20																			

Cass County, Minnesota, for Taxes for the Year 1947.

Sold for Taxes	Valuations by School Districts as Certified by Department of Taxation: District No. ..... Rate ..... Mills	District No. ..... Rate ..... Mills	District No. ..... Rate ..... Mills	District No. ..... Rate ..... Mills	District No. ..... Rate ..... Mills	District No. ..... Rate ..... Mills	Tax Including State Homestead ..... Mills	State Tax on Non-Homestead ..... Mills	Special Taxes	Total Taxes	Paid	When Paid: Month Day Year	Number of Receipt	March Settlement 1948	June Settlement 1948	Penalty	November Settlement 1948	Penalty	Collections to First Monday in January 1949	Penalty	Delinquent on First Monday in January 1949	Penalty	Total Delinquent Tax and Penalty	Remarks
	Dollars	Dollars	Dollars	Dollars	Dollars	Dollar	$ cts.	$ cts.	$ cts.	$ cts.				$ cts.	$ cts.	$ cts.	$ cts.	$ cts.	$ cts.	$ cts.	$ cts.	$ cts.		
1		117					27.08	.48		27.56	PAID IN FULL	DEC 13 1948	3558						27.56	2.20				
2		13					3.00	.06		3.06	PAID IN FULL	JUN 7 1948	6934		6.12									
3		13					3.00	.06		3.06	PAID IN FULL	JUN 7 1948												
4																								
~~SOLD FOR TAXES~~		~~150~~ 200	Abatement # 3820				34.77 ~~46.45~~	~~.60~~ .82		35.37 ~~47.27~~	PAID IN FULL	SEP - 8 1948	1397				3.53							11-28 Posted Carefully +
6		130					30.08	.52		30.60	PAID IN FULL	JUN 7 1948	6921		30.60									
7		10					2.32	.04		2.36	PAID IN FULL	MAY 27 1948	6691		2.36									
8		6					1.38	.02		1.40	PAID IN FULL	JUN 14 1948	7033		1.40									
9	# 3						.70			.70	2nd Half Paid	NOV 18 1948												
											1st Half Paid	JUN 17 1948												
10	# 3						.70			.70	2nd Half Paid	NOV 18 1948	3559						4.18					
											1st Half Paid	JUN 17 1948												
11	# 15						3.41			3.41	2nd Half Paid	NOV 18 1948	10020		4.18									
											1st Half Paid	JUN 17 1948												
12	# 15						3.41			3.41														
13		12					2.78	.04		2.82	PAID IN FULL	JUN 4 1948	7054		2.82									
14		8					1.86	.04		1.90	PAID IN FULL	JUN 14 1948	7033		1.90									
15		100					23.16	.40		23.54	PAID IN FULL	JUN 4 1948	7054		23.54									
16		10					2.32	.04		2.36	PAID IN FULL	JUN 14 1948												
17		10					2.32	.04		2.36	PAID IN FULL	JUN 14 1948												
18		10					2.32	.04		2.36	PAID IN FULL	JUN 14 1948	7033		9.44									
19		10					2.32	.04		2.36	PAID IN FULL	JUN 14 1948												
20																								
	# 36				NAH		158.56	2.64		161.20														
	~~641~~																							
	~~685~~						158.56	2.64																

Assessment Roll and Tax List of Real Property in the Town of Sylvan, Cass County, Minnesota, for Taxes for the Year 1947.

	In Whose Name Assessed	To Whose Transferred	Description of Property: Subdivision	Sec. or Lot	Town or Block	Rng.	Number of Acres of Land: Acres	Number of Acres of Land: Hundr.	No. School District	Indian Agency Homestead Tax or No	Indian Agency Personal Tax or No	True and Full Valuations: Land Exclusive of Structures and Improvements	Buildings and Other Structures	Machinery Permanently Attached to Real Estate	Total True and Full Value	Assessed Valuations: Rural: Homestead Up to $4,000 20%	Rural: Over $4,000 and Non-Homestead 33⅓%	All Other: Homestead Up to $4,000 25%	All Other: Over $4,000 and Non-Homestead 40%	Machinery Permanently Attached to Real Estate 33⅓%	Total Assessed Value	Total Assessed Value as Equalized by the Board of Review	Final Equalized Value
												Dollars	Dollars	Dollars	Dollars	Dollars	Dollars	Dollars	Dollars	Dollars	Dollars	Dollars	Dollars
			Carlyon's Sylvan Park (Note 25-29 See Fairview Twp)																				
1																							
2	Frieda A. Carlyon			30					1													Abate # 3396	" "
3	Roscoe E. Carlyon			31																		"	"
4	"			32																		"	"
5	Frieda A. Carlyon			33																		"	"
6	"			34																		"	"
7	State of Minnesota			35																			
8	State of Minnesota			36																			
9	State of Minnesota			37																			
10	State of Minnesota			38																			
11	State of Minnesota			39																			
12	State of Minnesota			40																			
13	State of Minnesota			41																			
14	State of Minnesota			42																			
15	State of Minnesota			43																			
16	State of Minnesota			44																			
17	Roscoe E. Carlyon			45																			
18	"			46																			
19	Chas. R. + Mabel M. Woodhouse			47																			
20	" "			48																			

Validations by School Districts as Equalized by Department of Taxation

	Sold for Taxes	District No. / Rate	District No. / Rate	District No. / Rate	District No. / Rate	District No. / Rate	Tax including State Homestead ... Mills	State Tax on Non-Homestead 9.67 Mills	Special Taxes	Total Taxes		Paid	When Paid (Month Day Year)	Number of Receipt	March Settlement 1948	June Settlement 1948	Penalty	November Settlement 1948	Penalty	Collections to First Monday in January 1949	Penalty	Delinquent on First Monday in January 1949	Penalty	Total Delinquent Tax and Penalty	Remarks
		Dollars	Dollars	Dollars	Dollars	Dollars	Dollars	$ cts.	$ cts.	$ cts.					$ cts.	$ cts.	$ cts.	$ cts.	$ cts.	$ cts.	$ cts.	$ cts.	$ cts.	$ cts.	
1											1														
2		7					162	02		164	2	PAID IN FULL	JUN 14 1948												
3		7					162	02		164	3	PAID IN FULL	JUN 14 1948												
4		7					162	02		164	4	PAID IN FULL	JUN 14 1948			7.26									
5		7					162	02		164	5	PAID IN FULL	JUN 14 1948												
6		6					138	02		140	6	PAID IN FULL	JUN 14 1948												
7											7														
8											8														
9											9														
10											10														
11											11														
12											12														
13											13														
14											14														
15											15														
16											16														
17		8					186	04		190	17	PAID IN FULL	AUG 31 1948					3.80							
18		8					186	04		190	18	PAID IN FULL	AUG 31 1948	11313											
19		8					186	04		190	19	PAID IN FULL	MAR 16 1949												
20		8					186	04		190	20	PAID IN FULL	MAR 16 1949												
		66				Na #1	1530	26		1556															
							4548																		

Form 4 Chapter 349 Laws 1939	DESCRIPTION OF PROPERTY																												
											TRUE AND FULL VALUATIONS				ASSESSED VALUATIONS														
															RURAL		ALL OTHER												
IN WHOSE NAME ASSESSED	TO WHOM TRANSFERRED		SUBDIVISION	Sec. or Lot	Town or Block	Rng.	Number of Acres of Land		No. School District	Indicate Homestead Tax or Fee	Indicate Agricultural Tax or Fee	LAND Exclusive of Structures and Improvements	BUILDINGS and Other Structures	MACHINERY Permanently Attached to Real Estate	TOTAL True and Full Value	Homestead Up to $4,000 20%	Over $4,000 and Non-Homestead 33⅓%	Homestead Up to $4,000 25%	Over $4,000 and Non-Homestead 40%	MACHINERY Permanently Attached to Real Estate 33⅓%	TOTAL ASSESSED VALUE	Total Assessed Value of Property Before the Board of Review	FINAL EQUALIZED VALUE
							Acres	Mills				Dollars	Dollars	Dollars	Dollars	Dollars	Dollars	Dollars	Dollars	Dollars	Dollars	Dollars	Dollars
Chas. R. & Mabel M. Woodhouse		1	Carlyon's Sylvan Park					49	1														
"		2						50															
"		3						51															
"		4						52															
Elmer P. Carrier		5						53															
Dan & Mary Michaud		6						54															
Geo. M. & Bernice V. Wilder		7						55															
State of Minnesota		8						56															
State of Minnesota		9						57															
State of Minnesota		10						58															
Chas. Johnson		11						59															
State of Minnesota		12						60															
State of Minnesota		13						61															
State of Minnesota		14						62															
State of Minnesota		15						63															
State of Minnesota		16						64															
State of Minnesota		17						65															
State of Minnesota	(Cont. to Orell Leon)	18						66				9			9		3					Conditional Assessment 12/29/48	
State of Minnesota	(" ")	19						67				9			9		3					" 12/27/48	
State of Minnesota	(" ")	20						68				9			9		3						

	VALUATIONS BY SCHOOL DISTRICTS AS EQUALIZED BY DEPARTMENT OF TAXATION																										
SOLD FOR TAXES	Agricultural Land No. 1 Rate 40.7 Mills	Farm Land No. 1 Rate 40.7 Mills	District No. Rate Mills	District No. Rate Mills	District No. Rate Mills	District No. Rate Mills	Tax including State Homestead Mills	State Tax on Non-Homestead 9.07 Mills	SPECIAL TAXES	TOTAL TAXES		PAID	WHEN PAID Month Day Year	Number of Receipt	March Settlement 1948	June Settlement 1948	Penalty	November Settlement 1948	Penalty	Collections to First Monday in January 1949	Penalty	Delinquent on First Monday in January 1949	Total Delinquent Tax and Penalty	REMARKS
	Dollars	Dollars	Dollars	Dollars	Dollars	Dollars	$ cts.	$ cts.	$ cts.	$ cts.					$ cts.	$ cts.	$ cts.	$ cts.	$ cts.	$ cts.	$ cts.	$ cts.	$ cts.	
		8					1.86	.04		1.90	1	PAID IN FULL	MAR 16 1948											
		8					1.86	.04		1.90	2	PAID IN FULL	MAR 16 1948											
		8					1.86	.04		1.90	3	PAID IN FULL	MAR 1 1948		1.35	1.90								
		8					1.86	.04		1.90	4	PAID IN FULL	MAR 1 1948											
		93					2.152	.38		2.90	5	Balance Paid / Now Paid	OCT 30 / JUL 16	13246 / 10070		1.00		1.090						Bal. Due $ 1.090
		43					9.96	.18		10.14	6	PAID IN FULL	JUN 7 1948	6930		10.14								
		175					40.50	.72		41.22	7	Not Half Paid	JUN 9	10021		20.61						20.61	41.22	
											8													
											9													
											10													
SOLD FOR TAXES	7						.40	.02		.42	11											.42		
											12													
											13													
											14													
											15													
											16													
											17													
	3						.60	—		.60	18	PAID IN FULL	DEC 30 1948											.60 Added
	3						.60	—		.60	19	PAID IN FULL	DEC 30 1948	13627						1.80 Home				.60 "
	3						.60	—		.60	20	PAID IN FULL	DEC 30 1948											.60 "
	7	343			Q.H.	1.40																		
					Ma#1	7742				32.28														
	7	343 - 250				80.82	1.46																	

Sylvan Beach to Sylvan Beach Sylvan Beach

Assessment Roll and Tax List of Real Property in the Town of Sylvan, Cass County, Minnesota, for Taxes for the Year 1947.

	IN WHOSE NAME ASSESSED	TO WHOM TRANSFERRED	DESCRIPTION OF PROPERTY: SUBDIVISION	Sec. or Lot	Town. or Block	Rng.	Number of Acres of Land: Acres	100ths	Indicate Homestead Tax by Ho	Indicate Agricultural Tax by Ag	TRUE AND FULL VALUATIONS: LAND Exclusive of Structures and Improvements	BUILDINGS and Other Structures	MACHINERY Permanently Attached to Real Estate	TOTAL True and Full Value	ASSESSED VALUATIONS: RURAL: Homestead Up to $4,000 20%	RURAL: Over $4,000 and Non-Homestead 33⅓%	ALL OTHER: Homestead Up to $4,000 25%	ALL OTHER: Over $4,000 and Non-Homestead 40%	MACHINERY Permanently Attached to Real Estate 33⅓%	TOTAL ASSESSED VALUE	Total Assessed Value as Equalized by the Board of Review	FINAL EQUALIZED VALUE	REMARKS
							Acres	100ths	No. School District		Dollars	Dollars	Dollars	Dollars	Dollars	Dollars	Dollars	Dollars	Dollars	Dollars	Dollars	Dollars	
			Carlyon's Sylvan Park																				
	State of Minnesota (Cont. Orell Leon)			1		69			1		9			9		3	Auditors Assessment				12/29/48		
	State of Minnesota (")			2		70					9			9		3	"	"			"		
	State of Minnesota (")			3		71					9			9		3	"	"			"		
	State of Minnesota			4		72																	
	State of Minnesota			5		73																	
	State of Minnesota			6		74																	
	State of Minnesota			7		75																	
	State of Minnesota			8		76																	
	State of Minnesota			9		77																	
	State of Minnesota			10		78																	
	State of Minnesota			11		79																	
	Roscoe E. Carlyon			12		80																	
				13																			
				14																			
				15																			
				16																			
				17																			
				18																			
				19																			
				20																			

Cass County, Minnesota, for Taxes for the Year 1947.

	SOLD FOR TAXES	VALUATIONS BY SCHOOL DISTRICTS AS EQUALIZED BY DEPARTMENT OF TAXATION: District No. 1 Rate 43.2 Mills	District No. 2 Rate 43.2 Mills	District No. 3 Rate 43.2 Mills	District No. 4 Rate 43.2 Mills	District No. 5 Rate 43.2 Mills	Tax including State Homestead 43.2 Mills	State Tax on Non-Homestead 40.7 Mills	SPECIAL TAXES	TOTAL TAXES	PAID	WHEN PAID	Number of Receipt	March Settlement 1948	June Settlement 1948	Penalty	November Settlement 1948	Penalty	Collections to First Monday in January 1949	Penalty	Delinquent as First Monday in January 1949	Total Delinquent Tax and Penalty	REMARKS
		Dollars	Dollars	Dollars	Dollars	Dollars	Dollars	$ cts.	$ cts.	$ cts.		Month Day Year		$ cts.	$ cts.	$ cts.	$ cts.	$ cts.	$ cts.	$ cts.	$ cts.	$ cts.	
1	X.C	3					60			60	PAID IN FULL	DEC 30 1948											.60 added
2	X.C	3					60			60	PAID IN FULL	DEC 30 1948	1167						1.20				.60 "
3	X.C	3					60			60	PAID IN FULL	DEC 30 1948											.60 "
4																							
5																							
6																							
7																							
8																							
9																							
10																							
11																							
12		H 140					32.40			32.40	One Half Paid Last Half Paid	NOV 18 1948 JUL 17 1949	13572 10628		16.20				16.20				
13																							
14																							
15																							
16																							
17																							
18																							
19																							
20																							
		H 140				Na	32.40			32.40													

Assessment Roll and Tax List of Real Property in the Town of Sylvan, Cass County, Minnesota, for Taxes for the Year 1947.

Form 4 C—WILLIS-BURR COMPANY, MINNEAPOLIS

IN WHOSE NAME ASSESSED	TO WHOM TRANSFERRED	DESCRIPTION OF PROPERTY: SUBDIVISION	Sec. or Lot	Town or Block	Rge.	Number of Acres of Land: Acres	Hdths	Sch. Dist.	Indebtedness Road Tax or Sa	Indebtedness Agricultural Tax or Sa	TRUE AND FULL VALUATIONS: LAND Exclusive of Structures and Improvements (Dollars)	BUILDINGS and Other Structures (Dollars)	MACHINERY Permanently Attached to Real Estate (Dollars)	TOTAL True and Full Value (Dollars)	ASSESSED VALUATIONS: RURAL: Homestead Up to $4,000 20% (Dollars)	RURAL: Over $4,000 and Non-Homestead 33⅓% (Dollars)	ALL OTHER: Homestead Up to $4,000 25% (Dollars)	ALL OTHER: Over $4,000 and Non-Homestead 40% (Dollars)	MACHINERY Permanently Attached to Real Estate 33⅓% (Dollars)	TOTAL ASSESSED VALUE (Dollars)	Total Assessed Value as Equalized by the Board of Review (Dollars)	FINAL EQUALIZED VALUE (Dollars)
Geo. M. + Bernice Wilder		Sylvan Beach	1	1				1														
"			2																			
D. W. + L. M. Flickinger			3																			
"			4																			
Max Schelitt			5																			
~~D. M. Knickelbeg~~	Max P. Schelitt		6																			
D. M. Knickelberg			7																			
"			8																			
"			9																			
"			10																			
"			11																			
"			12																			
"			13																			
"			14																			
"			15																			
"			16																			
"			17																			
"			18																			
~~Andrew Schelitt~~	Verne A. Lockwood		19																			
"			20																			

	SOLD FOR TAXES	VALUATIONS BY SCHOOL DISTRICTS AS EQUALIZED BY DEPARTMENT OF TAXATION: District No. ..... Rate ..... Mills	District No. ..... Rate ..... Mills	District No. ..... Rate ..... Mills	District No. ..... Rate ..... Mills	District No. ..... Rate ..... Mills	Tax Including State Homestead ..... Mills	State Tax on Non-Homestead 1.07 Mills	SPECIAL TAXES	TOTAL TAXES	PAID	WHEN PAID (Month Day Year)	Number of Receipt	March Settlement 1948	June Settlement 1948	Penalty	November Settlement 1948	Penalty	Collections to First Monday in January 1949	Penalty	Delinquent on First Monday in January 1949	Total Delinquent Tax and Penalty	REMARKS
		Dollars	Dollars	Dollars	Dollars	Dollars	Dollars	$ cts.	$ cts.	$ cts.				$ cts.	$ cts.	$ cts.	$ cts.	$ cts.	$ cts.	$ cts.	$ cts.	$ cts.	
1		10						2 02	04	2 06	1 1st Half Paid	JUL 9 1948			2 06						1 03	1 03
2		10						2 02	04	2 06	2 1st Half Paid	JUL 9 1948	10039								1 03	1 03
3		35						7 04	14	7 18	3 PAID IN FULL	JUN 1 1948										
4		15						3 02	06	3 08	4 PAID IN FULL	JUN 1 1948	9301		3 08							
5		35						7 04	14	7 18	5 PAID IN FULL	APR 16 1948										
6		5						1 00	02	1 02	6 PAID IN FULL	APR 16 1948	4831		8 20							
7		5						1 00	02	1 02	7 PAID IN FULL	JUN 7 1948										
8		5						1 00	02	1 02	8 PAID IN FULL	JUN 7 1948										
9		5						1 00	02	1 02	9 PAID IN FULL	JUN 7 1948										
10		5						1 00	02	1 02	10 PAID IN FULL	JUN 7 1948										
11		5						1 00	02	1 02	11 PAID IN FULL	JUN 7 1948										
12		5						1 00	02	1 02	12 PAID IN FULL	JUN 7 1948										
13		5						1 00	02	1 02	13 PAID IN FULL	JUN 7 1948	6920		12 24							
14		5						1 00	02	1 02	14 PAID IN FULL	JUN 7 1948										
15		5						1 00	02	1 02	15 PAID IN FULL	JUN 7 1948										
16		5						1 00	02	1 02	16 PAID IN FULL	JUN 7 1948										
17		5						1 00	02	1 02	17 PAID IN FULL	JUN 7 1948										
18		5						1 00	02	1 02	18 PAID IN FULL	JUN 7 1948										
19		3						60	02	62	19 PAID IN FULL	JUN 22 1948	8537		1 24							
20		3						60	02	62	20 PAID IN FULL	JUN 22 1948										
		176					35 34			36 06												

Willis of Sylvan North Sylvan Lots

Gartman's Sylvan Beach Sylvan Park

135-50

Sylvan Beach Add'n to Sylvan Beach

Assessment Roll and Tax List of Real Property in the Town of Sylvan Cass County, Minnesota, for Taxes the Year 1947.

Form 4 C—WILLIS-SAFE COMPANY, MINNEAPOLIS

	IN WHOSE NAME ASSESSED	TO WHOM TRANSFERRED	DESCRIPTION OF PROPERTY: SUBDIVISION	Sec. or Lot	Town or Block	Reg.	Number of Acres of Land: Acres	Hundredths	No. School District	Indicate Homestead Tax or Ex.	Indicate Agricultural Tax or Ex.	TRUE AND FULL VALUATIONS: LAND Exclusive of Buildings or Structures and Improvements	BUILDINGS and Other Structures	MACHINERY Permanently Attached to Real Estate	TOTAL True and Full Value	ASSESSED VALUATIONS: RURAL: Homestead Up to $4,000 20%	RURAL: Over $4,000 and Non-Homestead 33⅓%	ALL OTHER: Homestead Up to $4,000 25%	ALL OTHER: Over $4,000 and Non-Homestead 40%	MACHINERY Permanently Attached to Real Estate 33⅓%	TOTAL ASSESSED VALUE	Total Assessed Value as Equalized by the Board of Review	FINAL EQUALIZED VALUE
							Acres	Hdths				Dollars	Dollars	Dollars	Dollars	Dollars	Dollars	Dollars	Dollars	Dollars	Dollars	Dollars	Dollars
1	~~Andrew Schultz~~	Verne A. Lockwood	Sylvan Beach	20	1				1														
2	"	"	"	22																			
3	"	"	"	23																			
4	"	"	"	24																			
5	"	"	"	25																			
6	"	"	"	26																			
7	"	"	"	27																			
8	"	"	"	28																			
9	"	"	"	29																			
10	"	"	"	30																			
11	Mary Krueger			31																			
12	"			32																			
13	"			33																			
14	Frank L. + Anna A. Harris			34																			
15	"			35																			
16	Harvey D. + Bessie M. Cosel			36																			
17	Frank Swanson			37																			
18	Sec. St. Bank, Pillager			38																			
19	"			39																			
20	"			40																			

VALUATIONS BY SCHOOL DISTRICTS AS PROMULGATED BY DEPARTMENT OF TAXATION

	SOLD FOR TAXES	District No. / Rate 24.67 Mills	District No. / Rate	District No. / Rate	District No. / Rate	District No. / Rate	District No. / Rate	Tax including State Homestead ..... Mills	State Tax on Non-Homestead 4.67 Mills	SPECIAL TAXES	TOTAL TAXES	PAID	WHEN PAID (Month Day Year)	Number of Receipt	March Settlement 1948	June Settlement 1948	Penalty	November Settlement 1948	Penalty	Collections to First Monday in January 1949	Penalty	Delinquent on First Monday in January 1949	Total Delinquent Tax and Penalty	REMARKS
		Dollars	Dollars	Dollars	Dollars	Dollars	Dollars	$ cts.	$ cts.	$ cts.	$ cts.				$ cts.	$ cts.	$ cts.	$ cts.	$ cts.	$ cts.	$ cts.	$ cts.	$ cts.	
1		3						60	02		62	1 PAID IN FULL	JUN 22 1948											
2		3						60	02		62	2 PAID IN FULL	JUN 22 1948											
3		3						60	02		62	3 PAID IN FULL	JUN 22 1948											
4		3						60	02		62	4 PAID IN FULL	JUN 22 1948											
5		3						60	02		62	5 PAID IN FULL	JUN 22 1948											
6		5						100	02		102	6 PAID IN FULL	JUN 22 1948	8839		820								
7		5						100	02		102	7 PAID IN FULL	JUN 22 1948											
8		5						100	02		102	8 PAID IN FULL	JUN 22 1948											
9		5						100	02		102	9 PAID IN FULL	JUN 22 1948											
10		5						100	02		102	10 PAID IN FULL	JUN 22 1948											
11			17					394	06		400	11 PAID IN FULL	APR 21 1948											
12			183					4234	74		4308	12 PAID IN FULL	APR 21 1948	4760		5108								
13			17					394	06		400	13 PAID IN FULL	APR 21 1948											
14			142					3286	58		3844	14 PAID IN FULL	MAR 8 - 1948	3071	3744									
15			17					394	06		400	15 PAID IN FULL	MAR 8 - 1948											
16			167					3864	68		3932	16 PAID IN FULL	JUL 17 1948	1083		3932								
17			150					3472	62		3534	17 PAID IN FULL	MAR 23 1948	4256		3534								
18			17					394	06		400	18 2nd Half Paid 1st Half Paid	OCT 30 1947 JUL 9 1948											
19			67					1550	28		1578	19 2nd Half Paid 1st Half Paid	OCT 30 1947 JUL 9 1948	3299 10047		1189		1189						
20			17					394	06		400	20 2nd Half Paid 1st Half Paid	OCT 30 1947 JUL 9 1948											
		40	794			500 CH 1 1834 MH 1		8900 18376			19516													
		40	794 = 834					9176	340															

Form 4 Assess Add'n to Sylvan Beach

Assessment Roll and Tax List of Real Property in the Town of Sylvan, Cass County, Minnesota, for Taxes for the Year 1947.

	In Whose Name Assessed	To Whom Transferred	Description of Property: Subdivision	Sec. or Lot	Town or Block	Rng.	Number of Acres of Land: Acres	100ths	No. School District	Indicate Road Tax by *	Indicate Agricultural Tax by *	True and Full Valuations: Land Exclusive of Structures or Improvements (Dollars)	Buildings and Other Structures (Dollars)	Machinery Permanently Attached to Real Estate (Dollars)	Total True and Full Value (Dollars)	Assessed Valuations: Rural: Homestead Up to $4,000 20% (Dollars)	Rural: Over $4,000 and Non-Homestead 33⅓% (Dollars)	All Other: Homestead Up to $4,000 25% (Dollars)	All Other: Over $4,000 and Non-Homestead 40% (Dollars)	Machinery Permanently Attached to Real Estate 33⅓% (Dollars)	Total Assessed Value (Dollars)	Total Assessed Value as Examined by the Board of Review (Dollars)	Final Equalized Value (Dollars)
1	Brooks J. & Albert L. McLaine		Sylvan Beach	41	1				1						100 Per added								
2	Lucie C. Johnson			42																			
3	Andrew Schiebe			43																			
4	"			44																			
5	"			45																			
6	"			46																			
7	"			47																			
8	"			48																			
9	"			49																			
10	"			50																			
11	"			51																			
12	"			52																			
13	"			53																			
14	"			54																			
15	"			55																			
16	"			56																			
17																							
18																							
19																							
20																							

Valuations by Schools Districts as Determined by Department of Taxation

	Sold for Taxes	Year 1 Rate	Year 2 Rate	District No. Rate Mills	District No. Rate Mills	District No. Rate Mills	District No. Rate Mills	Tax including State Homestead Mills	State Tax on Non-Homestead Mills	Special Taxes	Total Taxes	Paid	When Paid	Number of Receipt	March Settlement 1948	June Settlement 1948	Penalty	November Settlement 1948	Penalty	Collections to First Monday in January 1949	Penalty	Delinquent to First Monday in January 1949	Total Delinquent Tax and Penalty	Remarks
		Dollars	Dollars	Dollars	Dollars	Dollars	Dollars	$ cts.	$ cts.	$ cts.			Month Day Year		$ cts.	$ cts.	$ cts.	$ cts.	$ cts.	$ cts.	$ cts.	$ cts.	$ cts.	
1	SOLD FOR TAXES		47					10.88	.20		11.08	1	PAID IN FULL MAY 13 1948	5125		11.08								
2			13					3.00	.06		3.06	2	PAID IN FULL NOV 10 1948	2849						3.06				
3		10						2.02	.04		2.06	3	1st Half Paid JUN 2 1948 / 2nd Half Paid OCT 30 1948											
4		10						2.02	.04		2.06	4	1st Half Paid JUN 2 1948 / 2nd Half Paid OCT 30 1948											
5		10						2.02	.04		2.06	5	1st Half Paid JUN 2 1948 / 2nd Half Paid OCT 30 1948											
6		10						2.02	.04		2.06	6	1st Half Paid JUN 2 1948 / 2nd Half Paid OCT 30 1948											
7		10						2.02	.04		2.06	7	1st Half Paid JUN 2 1948 / 2nd Half Paid OCT 30 1948											
8		10						2.02	.04		2.06	8	1st Half Paid JUN 2 1948 / 2nd Half Paid OCT 30 1948											
9		10						2.02	.04		2.06	9	1st Half Paid JUN 2 1948 / 2nd Half Paid OCT 30 1948											
10		10						2.02	.04		2.06	10	1st Half Paid JUN 2 1948 / 2nd Half Paid OCT 30 1948	6448		1442								
11		10						2.02	.04		2.06	11	1st Half Paid JUN 2 1948 / 2nd Half Paid OCT 30 1948	5084				1442						
12		10						2.02	.04		2.06	12	1st Half Paid JUN 2 1948 / 2nd Half Paid OCT 30 1948											
13		10						2.02	.04		2.06	13	1st Half Paid JUN 2 1948 / 2nd Half Paid OCT 30 1948											
14		10						2.02	.04		2.06	14	1st Half Paid JUN 2 1948 / 2nd Half Paid OCT 30 1948											
15		10						2.02	.04		2.06	15	1st Half Paid JUN 2 1948 / 2nd Half Paid OCT 30 1948											
16		10						2.02	.04		2.06	16	1st Half Paid JUN 2 1948 / 2nd Half Paid OCT 30 1948											
17												17												
18												18												
19												19												
20												20												
		140	60	25 138				28.28 / 12.88			42.28													
		140	60	163				42.16	.82															

Assessment Roll and Tax List of Real Property in the Town of Sylvan

Form 1 C. Laws 1939, Chapter 385

	IN WHOSE NAME ASSESSED	TO WHOM TRANSFERRED	DESCRIPTION OF PROPERTY: SUBDIVISION	Sec. or Lot	Twsp.	Rge.	Number of Acres of Land: Acres	100ths	No. School District	Inflexible Homestead Tax or Fee	Inflexible Agricultural Land Tax or Fee	TRUE AND FULL VALUATIONS: LAND Exclusive of Structures and Improvements	BUILDINGS and Other Structures	MACHINERY Permanently Attached to Real Estate	TOTAL True and Full Value	ASSESSED VALUATIONS: RURAL: Homestead Up to $4,000 20%	RURAL: Over $4,000 and Non-Homestead 33⅓%	ALL OTHER: Homestead Up to $4,000 25%	ALL OTHER: Over $4,000 and Non-Homestead 40%	MACHINERY Permanently Attached to Real Estate 33⅓%	TOTAL ASSESSED VALUE	Total Assessed Value Equalized by the Board of Review	FINAL EQUALIZED VALUE	REMARKS
							Acres	100ths				Dollars	Dollars	Dollars	Dollars	Dollars	Dollars	Dollars	Dollars	Dollars	Dollars	Dollars	Dollars	
		Land & Allen's First Addn to Sylvan Beach (Part of Lot 2 - Sec. 11-133-38)																						
	Clayton A. Land		1				1																	
	Frank & Alice M. Allen		2				2																	
	Armen L. Stahl		3				3																	
	Roller Stewart & Ella Agnes Jones		4		E½ of		4																	
	~~James & Esther E. Hayes~~		5		W½ of		4																	
	James F. & Esther E. Hayes		6				5																	
	~~Richard W. & Inga M. Stafslien~~	Victoria V. Clifton	6				6																	
	Frank Allen & Clayton Land		8		E½ of W½ of		7																	
	"	Berge & Lee Stafslien	8				8																	
	"	Wm. G. & Adlene M. Lucken	10				9																	
	Frank Allen & Clayton Land		11				10																	
	"		12				11																	
	"		13				12																	
	"		14		E½ of		13																	
	Carl J. & Eva M. Martin		15		W½ of		13																	
	" "		16				14																	
	Frank Allen & Clayton Land		17				15																	
			18																					
			19																					
			20																					
1									1				375	Cabin, garage added										

	SOLD FOR TAXES	VALUATIONS BY SCHOOL DISTRICTS AS ADJUSTED BY DEPARTMENT OF TAXATION: District No. ... Rate ... Mills	District No. ... Rate ... Mills	District No. ... Rate ... Mills	District No. ... Rate ... Mills	District No. ... Rate ... Mills	Tax including State Homestead ... Mills	State Tax on Non-Homestead 4.67 Mills	SPECIAL TAXES	TOTAL TAXES		PAID	WHEN PAID: Month Day Year	Number of Receipt	March Settlement 1948	June Settlement 1948	Penalty	November Settlement 1948	Penalty	Collections to First Monday in January 1949	Penalty	Delinquent on First Monday in January 1949	Total Delinquent Tax and Penalty	REMARKS
		Dollars	Dollars	Dollars	Dollars	Dollar	$ cts.	$ cts.	$ cts.	$ cts.					$ cts.	$ cts.	$ cts.	$ cts.	$ cts.	$ cts.	$ cts.	$ cts.	$ cts.	
1		464 ~~567~~	Rebate #3721				18.87 ~~19.76~~	~~44~~		~~44.82~~	1	2nd Half Paid 1st Half Paid	OCT 21 1947 JUL 17 1947	11999 10621		941 Rebate	23	941						10.38 Rebated
2		65					12.72	22		12.94	2	PAID IN FULL	JUN 17 1947	10687		1294								
3		14					3.24	06		3.30	3											3.30	3.13	
4		7					1.62	02		1.64	4											1.64	1.80	
5		7					1.62	02		1.64	5	PAID IN FULL	APR - 1 1948											
6		14					3.24	06		3.30	6	PAID IN FULL	APR - 1 1948	430		1496								
7		60					13.88	24		14.12	7	PAID IN FULL	APR - 1 1948	403		1412								
8		14					3.24	06		3.30	8											3.30	3.63	
9		15					3.48	06		3.54	9	PAID IN FULL	JUN 17 1947	10626		354								
10		10					2.32	04		2.36	10	PAID IN FULL	JUL 15 1948	10348		236								
11		8					1.86	04		1.90	11	1st Half Paid	JUL 10 1947									95	1.04	
12		8					1.86	04		1.90	12	1st Half Paid	JUL 10 1947									95	1.04	
13		10					2.32	04		2.36	13	1st Half Paid	JUL 10 1947	10074		485						1.18	1.30	
14		15					3.48	06		3.54	14	1st Half Paid	JUL 10 1947									1.77	1.95	
15			Paid in full on Check								15													
16		10					2.32	04		2.36	16	PAID IN FULL	JUN 14 1947	7659		236								
17		10					2.32	04		2.36	17	1st Half Paid	JUL 10 1947	10074		118						1.18	1.30	
18											18													
19											19													
20											20													
		564				MILL	84.28	1.48		85.76														
							14.4																	

Form 4 Official-State Copyright, Minneapolis

IN WHOSE NAME ASSESSED	TO WHOM TRANSFERRED	DESCRIPTION OF PROPERTY: SUBDIVISION	Sec. or Lot	Town or Block	Reg.	Number of Acres of Land: Acres	100ths	No. School District	Indicate Homestead by Yes	Indicate Agricultural by Yes	TRUE AND FULL VALUATIONS: LAND Exclusive of Structures and Improvements	BUILDINGS and Other Structures	MACHINERY Permanently Attached to Real Estate	TOTAL True and Full Value	ASSESSED VALUATIONS: RURAL: Homestead Up to $4,000 20%	Over $4,000 and Non-Homestead 33⅓%	ALL OTHER: Homestead Up to $4,000 25%	Over $4,000 and Non-Homestead 40%	MACHINERY Permanently Attached to Real Estate 33⅓%	TOTAL ASSESSED VALUE	Total Assessed Value as Equalized by the Board of Review	FINAL EQUALIZED VALUE
		Sylvan Shady Shores (Lots 7 + 8 - Sec 2-133-30)									Dollars	Dollars	Dollars	Dollars	Dollars	Dollars	Dollars	Dollars	Dollars	Dollars	Dollars	Dollars
Edmer E. Erickson			1	1				1			Waste											
"			2	2							Waste											
C. L. + Lenora J. Hawk			3	3																		
Edmer E. Erickson			4	4							Waste											
"			5	5																		
"			6	6							Waste											
"			7	7							Waste											
"			8	8																		
"			9	9																		
"			10	10																		
Walter E. + Mabel L. Larson			11	11																		
"			12	12																		
Edmer E. Erickson			13	13																		
"			14	14																		
"			15	15																		
"			16	16																		
"			17	17																		
David L. + Geneva C. Erickson			18	18																		
Edmer E. Erickson			19	19																		
"			20	20																		

Wooded

VALUATIONS BY SCHOOL DISTRICTS AS ADJUSTED BY DEPARTMENT OF TAXATION

SOLD FOR TAXES	District No. Rate Mills	District No. Rate Mills	District No. Rate Mills	District No. Rate Mills	District No. Rate Mills	District No. Rate Mills	Tax Including State Homestead Mills	State Tax on Non-Homestead 4.60 Mills	SPECIAL TAXES	TOTAL TAXES		PAID	WHEN PAID	Number of Receipt	March Settlement 1948	June Settlement 1948	Penalty	November Settlement 1948	Penalty	Collections to First Monday in January 1949	Penalty	Delinquent on First Monday in January 1949	Total Delinquent Tax and Penalty	REMARKS
	Dollars	Dollars	Dollars	Dollars	Dollars	Dollars	$ cts.	$ cts.	$ cts.	$ cts.		Month Day Year			$ cts.	$ cts.	$ cts.	$ cts.	$ cts.	$ cts.	$ cts.	$ cts.	$ cts.	
											1													
											2													
SOLD FOR TAXES		46					10.64	18		10.82	3											10.82		
											4													
SOLD FOR TAXES		13					3.00	06		3.06	5											3.06		
											6													
											7													
SOLD FOR TAXES		47					10.88	20		11.08	8											11.08		
SOLD FOR TAXES		47					10.88	20		11.08	9											11.08		
SOLD FOR TAXES		47					10.88	20		11.08	10											11.08		
		13					3.00	06		3.06	11	PAID IN FULL	APR 21 1949											
		47					10.88	20		11.08	12	PAID IN FULL	APR 21 1949	7456		11.08								
		47					10.88	20		11.08	13											11.08	1.19	
	H	48					11.10			11.10	14											11.10	1.21	
	H	148					34.26			34.26	15											34.26	3.69	
	H	8					1.86			1.86	16											1.86	2.05	
	H	8					1.86			1.86	17											1.86	2.05	
		47					10.88	20		11.08	18	PAID IN FULL	JUL 10 1948	4007		11.08								
SOLD FOR TAXES		47					10.88	20		11.08	19											11.08		
		13					3.00	06		3.06	20	PAID IN FULL	JUN 9 1948	7228		3.06								
	H	277				TR #	134.88	1.76		146.64														
		414																						
		626						1.68																

Assessment Roll and Tax List of Real Property in the Town of Sylvan, Cass County, Minnesota, for Taxes for the Year 1947.

Formula C—VALUES—Sylvan Township, unassessed

In Whose Name Assessed	To Whom Transferred	Description of Property: Subdivision	Sec. or Lot	Town or Block	Rng.	Number of Acres of Land: Acres	Mills	No. School District	Indicate Homestead Tax by Xs	Indicate Non-Homestead Tax by Xs	True and Full Valuations: Land Exclusive of Structures and Improvements (Dollars)	Buildings and Other Structures (Dollars)	Machinery Permanently Attached to Real Estate (Dollars)	Total True and Full Value (Dollars)	Assessed Valuations: Rural: Homestead Up to $4,000 20% (Dollars)	Rural: Over $4,000 and Non-Homestead 33⅓% (Dollars)	All Other: Homestead Up to $4,000 25% (Dollars)	All Other: Over $4,000 and Non-Homestead 40% (Dollars)	Machinery Permanently Attached to Real Estate 33⅓% (Dollars)	Total Assessed Value (Dollars)	Total Assessed Value as Equalized by the Board of Review (Dollars)	Final Equalized Value (Dollars)	Remarks
		Sylvan Shady Shore																					
O. G. + Carrie Flaudera		1		21	1			1															
Elmer E. Erickson		2		22																			
"		3		23								100	added										
"		4		24																			
"		5		25							under water												
"		6		26							"	"											
"		7		1	2						"	"											
"		8		2							"	"											
"		9		3																			
"		10		4																			
Delia Bailey		11		5								100	added										
Arthur Lampman		12		6																			
Elmer E. Erickson		13		7																			
"		14		8							under water												
"		15		9							"												
"		16		10																			
"	Clyde + Edna Woods	17	Ernest + Ethel Driver	11																			
"	" " " "	18		12							Cont. under for 1948 tax notice												
"	Contrite + Ella Nelson	19		13																			
"		20		14																			

Sold for Taxes	Valuations by School Districts as Fixed by Department of Taxation: Liberty No. 1 Rate ..... Mills (Dollars)	Sunset No. 1 Rate 47.77 Mills (Dollars)	District No. ..... Rate ..... Mills (Dollars)	District No. ..... Rate ..... Mills (Dollars)	District No. ..... Rate ..... Mills (Dollars)	District No. ..... Rate ..... Mills (Dollars)	Tax including State Homestead ..... Mills ($ cts.)	State Tax on Non-Homestead 7.67 Mills ($ cts.)	Special Taxes ($ cts.)	Total Taxes ($ cts.)	Paid	When Paid: Month Day Year	Number of Receipt	March Settlement 1948 ($ cts.)	June Settlement 1948 ($ cts.)	Penalty	November Settlement 1948 ($ cts.)	Penalty	Collections to First Monday in January 1949 ($ cts.)	Penalty	Delinquent on First Monday in January 1949 ($ cts.)	Total Delinquent Tax and Penalty ($ cts.)	Remarks
1		47					10.88	.20		11.08	1 PAID IN FULL	JUN 9 1948	1223		11.08								
SOLD FOR TAXES 2		13					3.00	.06		3.06	2										3.06		
SOLD FOR TAXES 3		46					10.64	.18		10.82	3										10.82		
SOLD FOR TAXES 4		13					3.00	.06		3.06	4										3.06		
5											5												
6											6												
7											7												
8											8												
9		5					1.16	.02		1.18	9										1.18	1.30	
10		5					1.16	.02		1.18	10										1.18	1.30	
11		38					8.80	.16		8.96	11 PAID IN FULL	FEB 11 1948	1322	8.96									
12		38					8.80	.16		8.96	12 PAID IN FULL	AUG 25 1948	1230				8.96	.22					
13											13												
14											14												
15											15												
16											16												
17											17												
18											18												
19											19												
20											20												
		205				1124	47.44	.86		48.30													
							.44	.14															

Form 4 C (Revised 1941) Form 4 C

IN WHOSE NAME ASSESSED	TO WHOM TRANSFERRED	Description of Property: Subdivision	Sec. or Lot	Town or Block	Rng.	Number of Acres of Land: Acres	Hills	No. School District	Indicate Homestead Tax by Yes or No	Indicate Homestead Tax by Yes or No	True and Full Valuations: Land Exclusive of Structures and Improvements (Dollars)	Buildings and Other Structures (Dollars)	Machinery Permanently Attached to Real Estate (Dollars)	Total True and Full Value (Dollars)	Assessed Valuations: Rural: Homestead Up to $1,000 20% (Dollars)	Rural: Over $1,000 and Non-Homestead 33⅓% (Dollars)	All Other: Homestead Up to $1,000 25% (Dollars)	All Other: Over $1,000 and Non-Homestead 40% (Dollars)	Machinery Permanently Attached to Real Estate 33⅓% (Dollars)	Total Assessed Value (Dollars)	Total Assessed Value as Equalized by the Board of Review (Dollars)	Final Equalized Value (Dollars)	Remarks
		Sylvan Shady Shores																					
Elmer E. Erickson		1	15	2				1		y	no value												
"		2	16																				
"		3	17																				
"		4	18																				
"		5	19																				
"		6	20																				
"		7	21																				
"		8	1	3																			
"		9	2											100 added									
"		10	3																				
~~H. E. Stark~~	Steve Smykle + A. C. Elfert	11	4											100 added									
Elmer E. Erickson		12	5																				
"		13	6																				
"		14	7																				
"		15	8											100 added									
Ernest + Eva Mae Munson		16	9																				
Wm. + Martha Keehn		17	10											100 added									
Elmer E. Erickson		18	11																				
"		19	12																				
"		20	13																				

	Sold for Taxes	Valuations by School Districts as Organized by Department of Taxation: District No. 1 Rate 24.7 Mills	District No. 1 Rate 24.7 Mills	District No. Rate Mills	District No. Rate Mills	District No. Rate Mills	District No. Rate Mills	Tax Including State Homestead .....Mills	State Tax on Non-Homestead 4.8 Mills	Special Taxes	Total Taxes	Paid	When Paid	Number of Receipt	March Settlement 1946	June Settlement 1948	Penalty	November Settlement 1948	Penalty	Collections by Final Monday in January 1949	Penalty	Delinquent on First Monday in January 1949	Total Delinquent Tax and Penalty	Remarks
		Dollars	Dollars	Dollars	Dollars	Dollars	Dollars	$ cts.	$ cts.	$ cts.	$ cts.		Month Day Year		$ cts.	$ cts.	$ cts.	$ cts.	$ cts.	$ cts.	$ cts.	$ cts.	$ cts.	
1												1												
2												2												
3												3												
4												4												
5												5												
6												6												
7												7												
8												8												
SOLD FOR TAXES			46					1064	72		1072	9										10.87		
SOLD FOR TAXES			13					300	06		306	10										3.06		
11			46					1064	18		1082	11	PAID IN FULL JUN 7 1948	6924		1082								
SOLD FOR TAXES			47					1088	20		1108	12										11.08		
SOLD FOR TAXES			47					1088	20		1108	13										11.08	1129	
14			47					1088	20		1108	14	PAID IN FULL AUG 10 1949	10079		1108								
~~15~~			46					1064	18		1082	15	PAID IN FULL AUG - 9 1949	11133				1082	25					
													Part Paid MAY 11 1948	7713		992								
16			47					1088	20		1108	16	Balance Paid JUN 24 1948	7846		116								
17		46						426	18		444	17	PAID IN FULL APR 16 1948	6444		444								
SOLD FOR TAXES		13						262	06		268	18										2.68		
SOLD FOR TAXES		13						262	06		268	19										2.68		
20		13						262	06		268	20	PAID IN FULL JUN 22 1948	5537		268								
		85	3372424			1914 [illegible]		17914				7												
						7914 [illegible]		7884																
								9556	176		9732													

Assessment Roll and Tax List of Real Property in the Town of Sylvan

Cass County, Minnesota, for Taxes for the Year 1947.

Form 6 C. Auditor-Tax Board Minnesota		Description of Property									True and Full Valuations				Assessed Valuations							
															Rural		All Other					
In Whose Name Assessed	To Whom Transferred		Subdivision	Sec. or Lot	Town or Block	Rng.	Number of Acres of Land: Acres	Number of Acres of Land: 100ths	No. School District	Indicate Agricultural Tax in Tax	Land Exclusive of Structures and Improvements	Buildings and Other Structures	Machinery Permanently Attached to Real Estate	Total True and Full Value	Homestead Up to $4,000 20%	Over $4,000 and Non-Homestead 33⅓%	Homestead Up to $4,000 25%	Over $4,000 and Non-Homestead 40%	Machinery Permanently Attached to Real Estate 33⅓%	Total Assessed Value	Total Assessed Value as Equalized by the Board of Review	Final Equalized Value
											Dollars	Dollars	Dollars	Dollars	Dollars	Dollars	Dollars	Dollars	Dollars	Dollars	Dollars	Dollars
Chester H Pinay & Marguerite		Sylvan Shady Shores		1	14	3			1			100 added										
~~Edmer E. Erickson~~				2	1	4																
Clyde L Woods & Ernest D. Shriver				3		2																
Elmer E. Erickson		(Cont. J.B. Nelson)		4		3																
Floyd & Belle Treat				5		4																
Elmer E Erickson				6		5						100 added										
"				7		6																
"				8		7																
"				9		8																
"				10		9																
"				11		10						100 added										
"				12		11						100 added										
~~E.J. & E.G. Wink~~				13		12																
Elmer E Erickson				14		13																
"				15		14						under [illegible]										
				16																		
				17																		
				18																		
				19																		
				20																		

Sold for Taxes	Paid	Validations by School Districts as Equalized by Department of Taxation: District No. Rate Mills	District No. Rate Mills	District No. Rate Mills	District No. Rate Mills	District No. Rate Mills	Tax including State Homestead Mills	State Tax on Non-Homestead 4.1 Mills	Special Taxes	Total Taxes	Paid	When Paid	Number of Receipt	March Settlement 1948	June Settlement 1948	Penalty	November Settlement 1948	Penalty	Collections to First Monday in January 1949	Penalty	Delinquent on First Monday in January 1949	Total Delinquent Tax and Penalty	Remarks
		Dollars	Dollars	Dollars	Dollars	Dollars	$ cts.	$ cts.	$ cts.	$ cts.		Month Day Year		$ cts.	$ cts.	$ cts.	$ cts.	$ cts.	$ cts.	$ cts.	$ cts.	$ cts.	
~~[illegible]~~	46						926	18		944	1	PAID IN FULL AUG 31 1948	7133				944	18					
2	13						262	06		268	2	PAID IN FULL MAR 2 - 1948	2430	268									
SOLD FOR TAXES	13						262	06		268	3										268		
~~[illegible]~~	13						262	06		268	4	PAID IN FULL OCT 4 - 1948	11618				268	09					
~~[illegible]~~	13						262	06		268	5	PAID IN FULL JUL - 2 1948	7265		268	06							
SOLD FOR TAXES	46						926	18		944	6										944		
SOLD FOR TAXES	13						262	06		268	7										268		
SOLD FOR TAXES	13						262	06		268	8										268		
SOLD FOR TAXES	13						262	06		268	9	PAID IN FULL JUN 9 1948	7218		268								
SOLD FOR TAXES	13						262	06		268	10										268		
SOLD FOR TAXES	46						926	18		944	11										944		
12	46						926	18		944	12	PAID IN FULL MAY 28 1948	6101		944								
13	13						262	06		268	13	PAID IN FULL MAR 23 1948	3986		268								
SOLD FOR TAXES	13						262	06		268	14										268		
											15												
											16												
											17												
											18												
											19												
											20												
	314					QH1	6324	132		6456													
							6324	132															

Assessment Roll and Tax List of Real Property in the .... of ....,

Form 4 C Miller-Davis Company, Minneapolis

Vill. of Sylvan | North Sylvan Lake | Sylvan Park | Beach | Land & Allen's 1st Add'n to Sylvan Beach | Shady Shores | 133-30

Land & Allen's 2nd Addn. to Sylvan Beach (Part of Lots 2 & 3 Sec. 11-133-30)

Line	In Whose Name Assessed	To Whom Transferred	Subdivision	Sec. or Lot	Town or Block	Rng.	Acres	100ths	No. School District	Indicate Homestead Yes or No	Indicate Agricultural Yes or No	Land Exclusive of Structures and Improvements (Dollars)	Buildings and Other Structures (Dollars)	Machinery Permanently Attached to Real Estate (Dollars)	Total True and Full Value	Rural: Homestead Up to $4,000 20%	Rural: Over $4,000 and Non-Homestead 33 1/3%	All Other: Homestead Up to $4,000 25%	All Other: Over $4,000 and Non-Homestead 40%	Machinery Permanently Attached to Real Estate 33 1/3%	Total Assessed Value	Total Assessed Value as Equalized by the Board of Review	Final Equalized Value (Dollars)
1	Land & Allens			1					1														
2	"			2																			
3	"			3																			
4	"			4																			
5	"			5																			
6	"			6																			
7	"			7																			
8	"			8																			
9	"			9																			
10	"			10																			
11	"			11																			
12	"			12																			
13	"			13																			
14	"			14																			
15	"			15																			
16	"			16																			
17	"			17																			
18	"			18																			
19	"			19																			
20	"			20																			

Line	Sold for Taxes	Valuations by School Districts as Equalized by Department of Taxation: District No. ... Rate ... Mills (Dollars)	District No. ... Rate ... Mills (Dollars)	District No. ... Rate ... Mills (Dollars)	District No. ... Rate ... Mills (Dollars)	District No. ... Rate ... Mills (Dollars)	District No. ... Rate ... Mills (Dollars)	Tax Including State Homestead ... Mills ($ cts.)	State Tax on Non-Homestead ... Mills ($ cts.)	Special Taxes ($ cts.)	Total Taxes ($ cts.)	Line	Paid	When Paid (Month Day Year)	Number of Receipt	March Settlement 1948 ($ cts.)	June Settlement 1948 ($ cts.)	Penalty ($ cts.)	November Settlement 1948 ($ cts.)	Penalty ($ cts.)	Collections to First Monday in January 1949 ($ cts.)	Penalty ($ cts.)	Delinquent on First Monday in January 1949 ($ cts.)	Total Delinquent Tax and Penalty ($ cts.)	Remarks
1												1													
2												2													
3												3													
4												4													
5												5													
6												6													
7												7													
8												8													
9												9													
10		Tax included on line 3 Page 32										10													
11												11													
12												12													
13												13													
14												14													
15												15													
16												16													
17												17													
18		Tax on line 8 Page 32										18													
19												19													
20												20													

Assessment Roll and Tax List of Real Property in the ..... of ..... Cass County, Minnesota, for Taxes for the Year 1947.

Form 4 C (Alter Blue Ribbon, 200 [illegible])

	IN WHOSE NAME ASSESSED	TO WHOM TRANSFERED	DESCRIPTION OF PROPERTY: Description	Sec. or Lot	Town or Block	Rng.	Number of Acres of Land: Acres	Hdths	No. in Last Column	Information Applicable to Rural and Tax Districts	TRUE AND FULL VALUATIONS: LAND Exclusive of Structures and Improvements	BUILDINGS and Other Structures	MACHINERY Permanently Attached to Real Estate	TOTAL True and Full Value	ASSESSED VALUATIONS: RURAL: Homestead Up to $4,000 20%	RURAL: Over $4,000 and Non-Homestead 33⅓%	ALL OTHER: Homestead Up to $4,000 25%	ALL OTHER: Over $4,000 and Non-Homestead 40%	ALL OTHER: MACHINERY Permanently Attached to Real Estate 33⅓%	TOTAL ASSESSED VALUE	Total Assessed Value as Equalized by the Board of Review	FINAL EQUALIZED VALUE
							Acres	Hdths			Dollars	Dollars	Dollars	Dollars	Dollars	Dollars	Dollars	Dollars	Dollars	Dollars	Dollars	Dollars
	Land + Allen	Land + Allen's 2nd Addn to Sylvan Beach		1						1												
	"			2																		
	"			3																		
	"			4																		
	"			5																		
	"			6																		
	"			7																		
	"			8																		
	"			9																		
				10																		
				11																		
				12																		
				13																		
				14																		
				15																		
				16																		
				17																		
				18																		
				19																		
				20																		

	SOLD FOR TAXES	VALUATIONS BY SCHOOL DISTRICTS AS EQUALIZED BY DEPARTMENT OF TAXATION: District No. ..... Rate ..... Mills	District No. ..... Rate ..... Mills	District No. ..... Rate ..... Mills	District No. ..... Rate ..... Mills	District No. ..... Rate ..... Mills	District No. ..... Rate ..... Mills	Tax including State Homestead ..... Mills	State Tax on Non-Homestead ..... Mills	SPECIAL TAXES	TOTAL TAXES		PAID	WHEN PAID	Number of Receipt	March Settlement 1948	June Settlement 1948	Penalty	November Settlement 1948	Penalty	Collections to First Monday in January 1949	Penalty	Delinquent on First Monday in January 1949	Total Delinquent Tax and Penalty	REMARKS
		Dollars	Dollars	Dollars	Dollars	Dollars	Dollars	$ cts.	$ cts.	$ cts.	$ cts.			Month Day Year		$ cts.	$ cts.	$ cts.	$ cts.	$ cts.	$ cts.	$ cts.	$ cts.	$ cts.	
1												1													
2												2													
3												3													
4												4													
5												5													
6		Tax included on line 8 Page 32										6													
7												7													
8												8													
9												9													
10												10													
11												11													
12												12													
13												13													
14												14													
15												15													
16												16													
17												17													
18												18													
19												19													
20												20													

Form 4 (Revised-Date March, 1946)

In Whose Name Assessed	To Whom Transferred	Description of Property: Subdivision	Sec. or Lot	Town or Block	Rng.	Number of Acres of Land: Acres	Tenths	No. School District	Indicate Agricultural Land by Ag	Indicate Agricultural Land by Ag	True and Full Valuations: Land Exclusive of Structures and Improvements (Dollars)	Buildings and Other Structures (Dollars)	Machinery Permanently Attached to Real Estate (Dollars)	Total True and Full Value (Dollars)	Assessed Valuations: Rural: Homestead Up to $4,000 20% (Dollars)	Rural: Over $4,000 and Non-Homestead 33⅓% (Dollars)	All Other: Homestead Up to $4,000 25% (Dollars)	All Other: Over $4,000 and Non-Homestead 40% (Dollars)	All Other: Machinery Permanently Attached to Real Estate 33⅓% (Dollars)	Total Assessed Value (Dollars)	Total Assessed Value as Equalized by the Board of Review (Dollars)	Final Equalized Value (Dollars)
	Tot Lots 4-5 Sec 11-133-30																					
	Land Allens 3rd Addn to Sylvan Beach																					
		1	1																			
		2	2																			
		3	3																			
		4	4																			
		5	5																			
		6	6																			
		7	7																			
		8	8																			
		9	9																			
		10	10																			
		11	11																			
		12	12																			
		13	13																			
Irene E. Fisher		14 Outlet A																				
		15 " B																				
		16																				
		17																				
		18																				
		19																				
		20																				

Valuations by School Districts as Equalized by the Department of Taxation

Sold for Taxes	District No. 1 Rate ..... Mills (Dollars)	District No. 2 Rate ..... Mills (Dollars)	District No. 13 Rate ..... Mills (Dollars)	District No. ..... Rate ..... Mills (Dollars)	District No. ..... Rate ..... Mills (Dollars)	District No. ..... Rate ..... Mills (Dollars)	Tax Including State Homestead ..... Mills ($ cts.)	State Tax on Non-Homestead ..... Mills ($ cts.)	Special Taxes ($ cts.)	Total Taxes ($ cts.)	Paid	When Paid: Month	Day	Year	Number of Receipt	March Settlement 1948 ($ cts.)	June Settlement 1948 ($ cts.)	Penalty ($ cts.)	November Settlement 1948 ($ cts.)	Penalty ($ cts.)	Collections to First Monday in January 1949 ($ cts.)	Penalty ($ cts.)	Delinquent on First Monday in January 1949 ($ cts.)	Total Delinquent Tax and Penalty ($ cts.)	Remarks
1											1														
2											2														
3											3														
4											4														
5											5														
6											6														
7											7														
8											8														
9											9														
Grand Totals											10														
11	H 17,724	1199	2557	= 21,680 Totals							11														
12	N.H. 17,437	41512	40153	= 101,147				411.46			12														
13	34,161	42,711	42,710	= 132,827							13														
14											14														
15							Q #1	7584.68			15														
16	7584.37	9884.15	7338.44				NQ #1	9884.38			16														
17							#13	7338.38			17														
18			Grand Total					24,757.44	411.46		25,169.40	18													
19											19														
20											20														