Sylvan

ASSESSMENT & TAX LIST

1946

DIRECTIONS TO ASSESSOR

OFFICE OF COUNTY AUDITOR,

CASS County, Minn., APR 9 1946.

Floyd Anderson Assessor of the Town of Sylvan according to the requirements of law, I herewith deliver to you the Real and Personal Property Assessment Books for the said Town for the year 1946, containing a list of all Real Estate subject to taxation, so far as the same have come to my knowledge from any source and I hereby direct you to assess all property and make return thereof to me as required by the laws of the State of Minnesota prescribing the duties of the assessor.

A form of the return to be signed by you is appended in this book.

L. E. [illegible] County Auditor.

Extracts from Laws Relating to the Listing of Personal Property.

(Section Numbers Refer to Minnesota Statutes 1945)

Sec. 272.01. PROPERTY SUBJECT TO TAXATION. All real and personal property in this state, and all personal property of persons residing therein, * * * is taxable, except such as is by law exempt from taxation.

WHEN LISTED AND ASSESSED

Sec. 273.01 * * * Personal Property shall be listed and assessed annually with reference to its value on May 1, and if acquired on that day, shall be listed by or for the persons acquiring it.

Sec. 273.22. By whom listed. Personal Property shall be listed in the manner following:

1. Every person of full age and sound mind, being a resident of this state, shall list all of his *** personal property.

2. He shall also list separately, and in the name of his principal, all moneys and other personal property invested, loaned, or otherwise controlled by him as agent or attorney, ***.

3. The property of a minor, child or insane person shall be listed by his guardian, or by the person having such property in charge.

4. The property of a person for whose benefit it is held in trust, shall be listed by the trustee, or if its estate of a deceased person, by the executor or administrator.

5. The property of a corporation whose assets are in the hands of a receiver, by such receiver.

6. The property of a body politic or corporate, by the proper agent or officer thereof.

7. The property of a firm or company, by a partner or agent thereof.

8. The property of manufacturers and others in the hands of an agent, by such agent in the name of his principal, as merchandise.

Sec. 273.26. Where listed. Except as otherwise in this chapter provided, personal property shall be listed and assessed in the county, town, or district where owner, agent or trustee resides.

Sec. 273.27. Certain personal property; where listed. All horses, cattle, sheep, swine, poultry, farming implements and machinery, sewing machines, musical instruments, household furniture, and all personal property used by the owner for personal and domestic purposes, or for the furnishing or equipment of the family residence, shall be listed and assessed in the district where the same is usually kept.

Sec. 273.28. Merchants and manufacturers. The personal property belonging to the business of a merchant or of a manufacturer shall be listed in the town or district where his business is carried on ***.

Sec. 273.30. Farm property of non-resident. When the owner of livestock or other personal property connected with a farm does not reside thereon, the same shall be listed and assessed in the town or district where such farm is located; if such farm be located in several towns or districts, it shall be listed and assessed in the town or district in which the principal piece of business of such farm is located.

Sec. 273.32. Elevators, etc., on railroad. All elevators and warehouses, with the machinery and fixtures thereto, situated upon the land of any railroad company which are not in good faith owned, controlled or operated separately controlled by such company, shall be listed and assessed as personal property in the town or district where situated.

Sec. 273.33. Pipeline companies. Personal property of any pipeline companies engaged in the business of transporting natural gas, gasoline, or other petroleum products *** shall be listed and assessed in the county, town, or district where the same is usually kept.

Sec. 273.35. Personal property of electric light and power companies in cities and villages. Personal property of electric light and power companies having a fixed sites in any city, village, or borough in this state shall be listed and assessed where situated ***.

Sec. 273.37. Personal property of electric light and power companies outside of cities and villages. Personal property, other than personal property lying inside of the corporate limits of cities, villages, or boroughs, of any corporation, association, or other individuals and partnerships supplying electric power, having a fixed sites outside of the corporate limits of villages, cities, and boroughs, shall be listed with and assessed by the commissioner of taxation in the county where situated.

Sec. 273.23. Merchants; Consignees. Every merchant required to list his property shall state also the value of his property pertaining to his business, separately from other property; and every person listed for taxation any property the product of this state, shall the value of any property consigned to him from any other place for the sole purpose of being stored or forwarded, if he has no interest in such property, and derives no profit from its sale.

Sec. 273.24. Manufactures. Every manufacturer required to list his property shall state also the value of all articles purchased, and of all articles in process of manufacturing, or being used, in whole or in part, in any process of manufacturing, combining, rectifying or refining. Every manufacturer and dealer in goods, wares and merchandise of any kind shall list, as part of his manufacturer's stock, the value of all engines, machinery, tools, and implements used for footpowered, horse, or any such power, except such fixtures as are included in the real property.

Sec. 273.44. Estates of deceased persons. The personal property of the estate of a deceased person shall be listed and assessed at the place of listing at the time of his death.

Sec. 273.45. Persons under Guardianship. The personal property of a minor under guardianship shall be listed and assessed where the guardian resides and of every other person under guardianship, where the ward resides.

Sec. 273.46. Assignees and receivers. Personal property in the hands of an assignee or receiver shall be listed and assessed at the place of listing before his appointment.

Sec. 273.47. Property moved between May and July. The owner of personal property removing from one county, town, or district to another between May 1 and July 1, shall be assessed in either in which he is first called upon by the assessor. A person listed in this manner in another state shall be deemed and taken to have been a resident of this state on May 1 of such year in the county, town, or district in which he is first called upon by the assessor, subject to the answer that he is held for tax of the current year on the property in another state.

Sec. 273.48. Where listed in case of doubt. In case of doubt as to the proper place of listing personal property or where it cannot be listed in the town, district, or county where the owner resides, the county, the place for listing and assessing shall be determined by the county board of equalization; and if between different counties, or places in different counties, by the Commissioner of Taxation***.

Sec. 273.25. Lists to be verified. Every person required to list property for taxation shall make out and deliver to the assessor, upon blanks furnished by him, a verified statement of all personal property, which shall be listed by such person, and such person shall make separate statements in the manner of all personal property in his possession or under his control which *** he is required to list for taxation as agent or attorney, guardian, parent, trustee, executor, administrator, receiver, accounting officer, partner, factor, or in any other capacity ***.

Sec. 273.85. Examination under oath. Whenever the assessor or any other person shall suspect that any person listing property for himself, or for any other person, or any firm or company, has not made a full, fair, and complete list thereof, he may examine such person under oath in regard to the amount of the property he is required to list; and, if such person shall refuse to make full discovery under oath, the assessor may set down the property of such person or his principal, according to his best judgment and information.

Sec. 273.86. Failure to obtain statement. In the case of a failure to obtain a statement of personal property, the assessor shall ascertain the amount of value of such property, and assess the same at such amount as he believes to be the true value thereof. When requested, he shall sign and deliver to the person assessed a copy of the statement showing the valuation of the property so listed.

Sec. 273.20. Assessor may enter dwellings, etc. Any officer or assessor, when it shall be necessary for taxation may, when necessary in the proper performance of his duties, enter any dwelling house, building, or structure, and view the same and the property therein.

Sec. 600.05. False statement regarding taxes. Every person who, in making any statement, oral or written, which is required or authorized by law to be made as a basis of imposing or reducing taxes, shall willfully make any false statement, or shall willfully make any statement as to any material matter which he knows to be false, shall be guilty of a gross misdemeanor.

Sec. 273.11. Classification of property—Subdivision 1. Class classified. All real and personal property subject to a general property tax and not subject to any gross earnings or other lieu tax is hereby classified for purposes of taxation as provided by this section.

Subdivision 2. Class 1. Iron ore whether mined or unmined shall constitute class 1 and shall be valued and assessed at fifty (50) per cent of its true and full value thereof. Iron ore shall be assessed with and as a part of the real estate in which it is located, but at the rate aforesaid. Iron ore which either (a) is mined by or authorized by the owner or lessee of the property after the first of August 1 of a calendar year and prior to the next succeeding May 1; and which contains more than ten (10) per cent of moisture; or (b) is, or which is classified by the ore dock rate as siliceous taconite, gunflerous, Mesabi Bessemer, or Mesabi non-Bessemer ore, or (b) is mined by open pit methods, and in accordance with good engineering and metallurgical practice, requires concentration other than mechanical separation, and which is not marketable for commercial blast furnace use, and which is so mined and stored and placed in stockpile subsequent to August 1 of a calendar year and before the next succeeding May 1 for two taxable years after being mined only, shall be listed and assessed in the taxing district where mined at the time of mining, if it is of such a nature as to be

INDEX TO SECTIONS

SECTION	PAGE
Sec. 1	
" 2	
" 3	
" 4	
" 5	
" 6	
" 7	
" 8	
" 9	
" 10	
" 11	
" 12	
" 13	
" 14	
" 15	
" 16	
" 17	
" 18	
" 19	
" 20	
" 21	
" 22	
" 23	
" 24	
" 25	
" 26	
" 27	
" 28	
" 29	
" 30	
" 31	
" 32	
" 33	
" 34	
" 35	
" 36	

For Convenience of Auditor in Showing Boundaries of School Districts

Part of 133 Township No. ..... Range No. 29-30 & Part of 132-29 Mer. P. M.

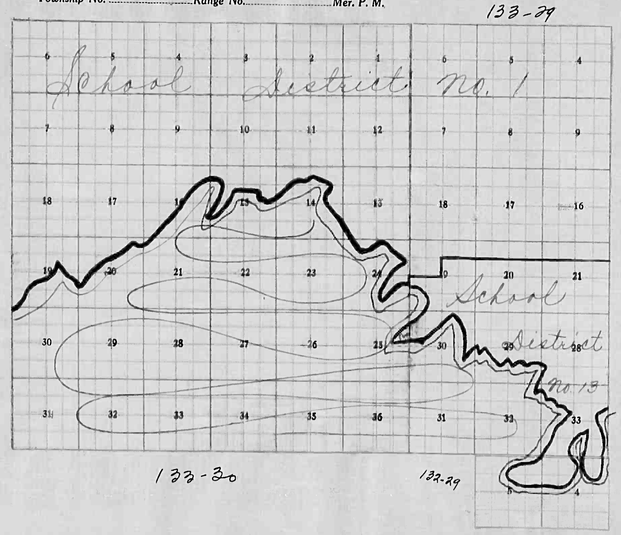

Returns Showing Grain Received in or Handled by Elevators, Warehouses and Mills in the ..... of ..... in the County of ..... for the Year Ending May 1, 1946.

NAMES OF OWNERS	ADDRESS	Bushels of Wheat	Bushels of Soy Beans	Bushels of Flax	Total No. of Bushels of Wheat, Soy Beans and Flax	★ Tax of ½ Mill per Bushel Dollars	Cts.	Bushels of Corn	Bushels of Barley	Bushels of Rye	Bushels of Oats	Bushels of Buckwheat	Bushels of all Other Grains	Total No. Bushels Corn, Barley, Rye, Oats, Buckwheat and all Other Grains	★ Tax of ½ Mill Per Bushel Dollars	Cts.	★ Total Tax Dollars	Cts.	REMARKS

Note ★ Assessors will not fill these Columns

132-29 Trained Real
Mill of Sylvan 133-29 Mill Lake 133-30

Treasurer's Office, Cass County, Minnesota

RECEIVED this, the first Monday (being the 6th *day) of January, A. D. 1947, of* L. C. Peterson, *Auditor of said County, Minnesota, the Tax List of all Taxable Real and Personal Property in the* town *of* Sylvan *in said County for the year A. D. 1946, as specified above and amounting to* ..... *Dollars* ..... *cts*

Paul E. Jewell
County Treasurer.
E. A. M.

Office of County Treasurer, Cass County, Minnesota

..... 194.

To ....., County Auditor:

Sir.—I herewith return to you the Tax List for the .....

of ..... *in said County for the year 1946, heretofore received from you. I certify that I have compared the same with the duplicate receipts in your office, and have written opposite the amount of each tax so receipted the words "First Quarter Paid", "Second Quarter Paid", "Third Quarter Paid" or "Paid in full" as the case may be, and the number of my receipt given in discharge of said tax; and each tract or lot of real property against which the taxes remain unpaid is delinquent for said year.*

Yours respectfully,

.....
County Treasurer.

Auditor's Office, Cass County, Minnesota

I, ... *Auditor of said County, and State of Minnesota, do hereby certify that the following is a correct list of the Taxes levied on the Real and Personal Property in the* ..... *of* ..... *for the year 1946.*

WITNESS my hand and official seal, the ..... *day of* ..... *1947.*

(SEAL). .....
County Auditor.

Auditor's Office, Cass County, Minnesota

..... 194.

I hereby certify that on the first Monday in January 1948, I received of .....

..... *County Treasurer, the Tax List of the* .....

..... *of* ..... *in said County for the year 1946; that I have compared the said list with the Statements receipted for by said Treasurer, which are on file in my office, and that each tract or lot of real property therein against which the taxes, or any part thereof, remains unpaid are delinquent for said year.*

(SEAL.) .....
County Auditor.

TABULAR SCHEDULE OF VALUATIONS,

LEVIED IN THE Township OF Lyndon

School District No.	Valuation by School Districts: Dollars	Dollars	Value of Lands other than Town Lots including Structures Dollars	Town Lots and City Lots including Structures thereon Dollars	Personal Property Dollars	Total Value of all Property except Money and Credits Dollars	Rate of State Taxes: State Rev. Mills	State Sch'l Mills	Tchr. Ins. Mills	State Debt Mills	Total Rate of State Tax Mills
1			38424	42398	5915	86,737					1.45
13			42,817		622	43434					
			81,236	42,398	6537	130,171					
										N.H.	6.6

School District No.	Rate of County Taxes: Rev. Mills	R. & B. Mills	Welfare Mills	Bonds and Int. Mills	Mills	Mills	Total Rate of County Tax Mills	Rate of Town Taxes: Rev. Mills	R. & B. Mills	Drag Tax Mills	State Loan Mills	Mills	Mills	Mills	Total Rate of Town Tax Mills
1	21.	9.3	3.98	17.1			81.2	1.6	15.	1.					17.6

Assessed Values:

Rural	All other	P.P.	Total
123634	—	6537	130,171

RATES AND TAXES

COUNTY OF CASS, STATE OF MINNESOTA

School District No.	Rate of School Taxes: Local 1 Mill Mills	Special Mills	State Loan Mills	Def. Mills	Rec. old Debt Mills	Mills	Total Rate of Sch'l Tax Mills	Total Rate of all Taxes Mills	Taxes Levied — Local 1 Mill: Local 1 Mill	Special	State Loan	Def	Rec. old Debt		Total School Taxes
#6	1.	15	1.2	6.18	3.9		82.9	189.15	3847	57636	4611	237460	14985		318534
#16	1.	30.	1.2	6.18	3.9		97.9	204.15	4831	144939	5797	298574	18847		472983
#13	1.	36.8					37.8	144.65	4343	157987					164180
									13016	360417	10408	536034	33827		955697

All other taxes: Funds	Rate	Amounts
State Revenue,		
State School,		
Teachers Insurance,		
State Debt—Non-Homestead,		793.37
State Debt—Homestead,		188.75
County Revenue,		273.61
County Road and Bridge,		121.61
County Welfare,		518.83
Bonds and Interest		222.594
Town Revenue,		208.49
Town Road and Bridge,		195.257
Town Drag,		130.17
Town State Loan,		
School Local 1 Mill,		130.16
School Special,		3603.17
School State Loan,		104.08
Deficiency		5360.34
Retiring Old Debt		338.27
Total Number of Acres		24,121.06

State of Minnesota, } ss.
COUNTY OF CASS

I, L. C. Pettman, Auditor of said County and State aforesaid, do hereby certify that the foregoing is a true and correct Schedule, showing the valuation of all the taxable property, in the County of Lyndon in said County, the several rates of Taxation and Totals of the several Tax Funds levied therein, for the year A. D. 1946.

Witness my hand and official seal, this 30 day of December A. D. 1946

L. C. Pettman County Auditor.

SEAL

Total Levy, $ 24,121.06

L. C. Pettman

COLLECTIONS OF TAXES OF 1947 Town OF Sylvan, CASS COUNTY, MINNESOTA

FUNDS	MARCH SETTLEMENT 1947	JUNE SETTLEMENT 1947	NOV. SETTLEMENT 19__	Amount Collected from Nov. 15, ___ to First Monday in Jan. 19__	REDUCTIONS		Total Reductions and Collected	BALANCE UNCOLLECTED	ADDITIONS		Total Uncollected to First Monday in January, 19__
State Revenue,											
State School,											
Teachers Insurance,											
State Debt—Non-Homestead,	36.35 ~~36.85~~	364.43									
State Debt—Homestead,	8.29 ~~2.29~~	95.57									
County Revenue,	120.48	1384.40									
County Road and Bridge,	53.22	613.09									
County Welfare,	227.76	2623.26									
County Bond and Interest,	97.86	1127.30									
Town Revenue,	9.16	105.48									
Town Road and Bridge,	85.58	988.86									
Town Drag,	5.92	68.22									
Town State Loan,											
Fire											
Tel											
School Local 1 Mill,	5.77	65.97									
School Special,	170.09	1780.48									
School State Loan,	6.76	53.88									
Ded	327.19	2774.85									
Refd Old Debt	20.33	175.12									
C.A.											
Bd + I											
	1169.00	12219.08									

		LOCAL 1 MILL	SPECIAL	STATE LOAN	Deficiency	Refd Old Debt	C A	Bd + I			TOTALS
MARCH SETTLEMENT	School District ~~Unapportioned~~										
	Unallocated 1	.34	5.08								28.09
	Dist 13	4.87	146.22	.54	20.74	1.32					477.27
		.41	18.77		30.25	19.01					97.58
	Totals	5.77	170.09	6.76	327.19	20.33					
JUNE SETTLEMENT	School District No. 1	22.68	340.17	27.21	1401.55	88.45					1580.33
	NA.	22.22	666.66	26.67	1373.33	36.67					2175.55
	13	21.02	773.65								994.67
	Totals	65.92	1780.48	53.88	2774.85	175.12					4850.25
NOVEMBER SETTLEMENT	School District No.										
	Totals										
NOVEMBER to JANUARY	School District No.										
	Totals										
ADDITIONS	School District No.										
	Totals										
REDUCTIONS	School District No.										
	Totals										

Form 4 CD

Assessment Roll and Tax List of Real Property in the Town of Sylvan Cass County, Minnesota, for Taxes for the Year 1946.

	IN WHOSE NAME ASSESSED	TO WHOM TRANSFERRED	DESCRIPTION OF PROPERTY: SUBDIVISION	Sec. or Lot	Town or Block	Range	Number of Acres of Land (Acres / 100ths)	No. School District	Indicate Homestead Yes or No	Indicate Agricultural Land Yes or No	TRUE AND FULL VALUATIONS: LAND Exclusive of Structures and Improvements	BUILDINGS and Other Structures	MACHINERY Permanently Attached to Real Estate	TOTAL True and Full Value	ASSESSED VALUATIONS: RURAL: Homestead Up to $4,000 20%	RURAL: Over $4,000 and Non-Homestead 33⅓%	ALL OTHER: Homestead Up to $3,000 25%	ALL OTHER: Over $4,000 and Non-Homestead 40%	ALL OTHER: MACHINERY Permanently Attached to Real Estate 33⅓%	TOTAL ASSESSED VALUE	Total Assessed Value as Equalized by the Board of Review	FINAL EQUALIZED VALUE
							Acres				Dollars	Dollars	Dollars	Dollars	Dollars	Dollars	Dollars	Dollars	Dollars	Dollars	Dollars	Dollars
1	Peter Staub	Adolph & Ethel Staub	~~N E ¼ of N E ¼~~	Lot 1	4	132 24	54.74	13	yes	yes	390			1370	274							
2			~~N W ¼ of N E ¼~~	" 1	5	132 24					340	980		1320	264					264	274	
3			S W ¼ of N E ¼																			
4			S E ¼ of N E ¼																			
5																						
6			N E ¼ of N W ¼																			
7			N W ¼ of N W ¼																			
8			S W ¼ of N W ¼																			
9			S E ¼ of N W ¼																			
10																						
11			N E ¼ of S W ¼																			
12			N W ¼ of S W ¼																			
13			S W ¼ of S W ¼																			
14			S E ¼ of S W ¼																			
15																						
16			N E ¼ of S E ¼																			
17			N W ¼ of S E ¼																			
18			S W ¼ of S E ¼																			
19			S E ¼ of S E ¼																			
20																						
							Stat				340 390	980		1320 1370	264 274					264	274	

	SOLD FOR TAXES	VALUATIONS BY SCHOOL DISTRICTS AS EQUALIZED BY DEPARTMENT OF TAXATION: District No. ..... Rate ..... Mills	District No. ..... Rate ..... Mills	District No. 1.2 Rate 105 Mills	District No. ..... Rate ..... Mills	District No. ..... Rate ..... Mills	Rate and Tax Less Homestead Exemption ..... Mills	State Tax on Non-Homestead 6.6 Mills	TOTAL GENERAL TAX	SPECIAL TAXES			TOTAL TAXES		PAID	WHEN PAID: Month	Day	Year	Number of Receipt	March Settlement 1947	June Settlement 1947	Penalty	November Settlement 1947	Penalty	Collections to First Monday in January 1948	Penalty	Delinquent on First Monday in January 1948	Total Delinquent Tax and Penalty	REMARKS
		Dollars	Dollars	Dollars	Dollars	Dollars	$ cts.	$ cts.	$ cts.	$ cts.	$ cts.	$ cts.	$ cts.							$ cts.	$ cts.	$ cts.	$ cts.	$ cts.	$ cts.	$ cts.	$ cts.	$ cts.	
1				#274				3946					3946	1	PAID IN FULL	JUN	5	1947	7430		3946								
2														2															
3														3															
4														4															
5														5															
6														6															
7														7															
8														8															
9														9															
10														10															
11														11															
12														12															
13														13															
14														14															
15														15															
16														16															
17														17															
18														18															
19														19															
20														20															
				#274				3946					3946																

Form 4 Cl. (Sec. 2, Ch. 279, Laws 1941, amended)

Assessment Roll and Tax List of Real Property in the Town of Sylvan

Cass County, Minnesota, for Taxes for the Year 1946.

	Inhouse Name Assessed	To Whom Transferred	Description of Property: Subdivision	Sec. or Lot	Town or Block	Range	Number of Acres of Land: Acres	100ths	Inclusive Homestead Tax or No	Inclusive Agricultural Tax or No	True and Full Valuations: Land Exclusive of Structures and Improvements	Buildings and Other Structures	Machinery Permanently Attached to Real Estate	Total True and Full Value	Assessed Valuations: Rural: Homestead Up to $4,000 20%	Rural: Over $4,000 and Non-Homestead 33⅓%	All Other: Homestead Up to $1,000 25%	All Other: Over $1,000 and Non-Homestead 40%	All Other: Machinery Permanently Attached to Real Estate 33⅓%	Total Assessed Value	Total Assessed Value as Equalized by the Board of Review	Final Equalized Value
											Dollars	Dollars	Dollars	Dollars	Dollars	Dollars	Dollars	Dollars	Dollars	Dollars	Dollars	Dollars
1	Arnold Gravley		Lot 1 less 3.32 acc.								20			50	10							
			~~NE¼ of NE¼~~				4.25		No	yes	48			48	9					19	10	
2	Geo. B. Anderson		~~NW¼ of NE¼~~ Lot 2				3.25		No	yes	360			360	72	140				212	144	
3	L. J. Anderson	Lyman J. Anderson	SW¼ of NE¼ less 8 acc.				31.10		No	yes	316	150		466	93	150				243	186	
											235			235	47	75				122	94	
4	Arnold Gravley		Lot 3 SE¼ of NE¼				25.20		No	yes	195			195	39	65				104	78	
											200			200	40					40	50	
5	Minn. Power & Light Co.		33 acc. of Lot 4 & acc. of SE¼ of NE¼				18		No	yes	126	490		616	123					123	154	
			Lot 3 ~~NE¼ of NW¼~~ less 6.45 acc.								135			135	27	45				72	90	
6	Forrest & Hledya Jackenbush		Lot 4 ~~NW¼ of NW¼~~				68.45		yes	yes	336			336	67	112				179	224	
7	" " "		SW¼ of NW¼								479	725		1204	241	402				643	804	
8	" " "		SE¼ of NW¼								470			470	94	157				251	314	
9	" " "																					
10	Minn. Power & Light Co.		8 acc. of SW¼ of NE¼				8.90		No	yes	84			84	17	28				45	56	
											72			72	14	24				38	48	
11	L. J. Anderson	Lyman J. Anderson	NE¼ of SW¼				40		No	yes	231			231	46	77				123	154	
											200			200	40	67				107	134	
12	Minn. Power & Light Co.		NW¼ of SW¼				40		No	yes	276			276	55	92				147	184	
											240			240	48	80				128	160	
13	" " "		SW¼ of SW¼				40		No	yes	276			276	55	92				147	184	
											240			240	48	80				128	160	
14	L. J. Anderson	Lyman J. Anderson	SE¼ of SW¼				40		No	yes	276			276	55	92				147	184	
											240			240	48	80				128	160	
15	Minn. Power & Light Co.		64.45 acc. of Lots 3, 4 & E½ of NW¼				64.45		No	yes	517			517	103	172				275	344	
											450			450	90	150				240	300	
16	Geo. B. Anderson		NE¼ of SE¼				40		No	yes	276			276	55	92				147	184	
											240			240	48	80				128	160	
17	L. J. Anderson	Lyman J. Anderson	NW¼ of SE¼				40		No	yes	276			276	55	92				147	184	
											240			240	48	80				128	160	
18	Geo. B. Anderson		SW¼ of SE¼				40		No	yes	240			240	48	80				128	160	
											210			210	42	70				112	140	
19			SE¼ of SE¼				40		No	yes	252			252	50	84				134	168	
											248			248	49	82				131	164	
20																						
											3820	1365		5185	381	1094				~~1475~~	1652	
											4393			5758	401	1251				1475		

Printed Rea

Vill. of Sylvan

Sylvan Lake

Cass Co.

133-29

133-30

	Sold for Taxes	Valuations by School Districts as Reported by the Department of Taxation: Apportionment No. 1 Rate ... Mills	District No. ... Rate ... Mills	District No. ... Rate ... Mills	District No. ... Rate ... Mills	Rate and Tax Levy Homestead Exemption ... Mills	State Tax on Non-Homestead 6.6 Mills	Total General Tax	Special Taxes	Total Taxes	Paid	When Paid: Month Day Year	Number of Receipt	March Settlement 1947	June Settlement 1947	Penalty	November Settlement 1947	Penalty	Collections to First Monday in January 1948	Penalty	Delinquent on First Monday in January 1948	Total Delinquent Tax and Penalty	Remarks
		Dollars	Dollars	Dollars	Dollars	Dollars	¢	$ cts.	$ cts.	$ cts.				$ cts.	$ cts.	$ cts.	$ cts.	$ cts.	$ cts.	$ cts.	$ cts.	$ cts.	
1		#10				190				190	1st Half Paid	SEP 22 1947	12342		95		95						
											2nd Half Paid												
2		144				2724	96			2820	1st Half Paid	MAY 24 1947	7097		1410								
											2nd Half Paid	OCT 15 1947	11236				1410						
3		75				2418	50			1468	1st Half Paid	JUN 12 1947	8842		734		734						
											2nd Half Paid	SEP 22 1947	12745				734						
4		#138				2610				2610	1st Half Paid	MAY 23 1947	6227		1305								
											2nd Half Paid	OCT 27 1947	11147		1305		1305						
5		129				2440	86			2526	1st Half Paid	MAY 24 1947	7065		1263								
											2nd Half Paid	OCT 27 1947	11147				1263						
6																							
7		#253				4786				4786	PAID IN FULL	DEC 22 1947	12547										4786 3.42
8																							
9																							
10		28				530	18			548	PAID IN FULL	MAY 24 1947	7096		548								
11		77				1456	50			1506	1st Half Paid	SEP 23 1947	12662		753		753						
											1st Half Paid	JUN 12 1947	8842										
12		92				1740	60			1800	1st Half Paid	MAY 24 1947	7099		900								
											2nd Half Paid	OCT 27 1947	11147				900						
13		92				1740	60			1800	1st Half Paid	MAY 24 1947	7099		900								
											2nd Half Paid	OCT 27 1947	11147				900						
14		92				1740	60			1800	2nd Half Paid	SEP 23 1947	12662										
											1st Half Paid	JUN 12 1947	8842		900								
15		173				3277	114			3386	1st Half Paid	MAY 24 1947	7099		1693								
											2nd Half Paid	OCT 27 1947	11147				1693						
16	SOLD FOR TAXES	83				1570	54			1624												1624	
17		92				1740	60			1800	2nd Half Paid	SEP 23 1947	12662				900						
											1st Half Paid	JUN 12 1947	8842		900								
18	SOLD FOR TAXES	80				1514	52			1566	1st Half Paid	NOV - 4 1947	12327										
19	SOLD FOR TAXES	94				1778	62			1840	PAID IN FULL	NOV - 4 1947	12327				3406	19					
20																							
		#401				31248	~~777~~			32070													
		1251																					
		1652																					

Form 4 CD Miller Service Bureau, Minneapolis

Assessment Roll and Tax List of Real Property in the Town of Sylvan, Cass County, Minnesota, for Taxes for the Year 1946.

	IN WHOSE NAME ASSESSED	TO WHOM TRANSFERRED	DESCRIPTION OF PROPERTY: SUBDIVISION	Sec. or Lot	Town or Block	Range	Number of Acres of Land	No. School District	Info. Blank Issued Yes or No	Info. Blank Returned Yes or No	TRUE AND FULL VALUATIONS: LAND Exclusive of Structures and Improvements	BUILDINGS and Other Structures	MACHINERY Permanently Attached to Real Estate	TOTAL True and Full Value	ASSESSED VALUATIONS: RURAL: Homestead Up to $4,000 20%	RURAL: Over $4,000 and Non-Homestead 33⅓%	ALL OTHER: Homestead Up to $4,000 25%	ALL OTHER: Over $4,000 and Non-Homestead 40%	ALL OTHER: MACHINERY Permanently Attached to Real Estate 33⅓%	TOTAL ASSESSED VALUE	Total Assessed Value as Equalized by Board of Review	FINAL EQUALIZED VALUE
							Acres				Dollars	Dollars	Dollars	Dollars	Dollars	Dollars	Dollars	Dollars	Dollars	Dollars	Dollars	Dollars
1	Mabel Lynch et al	Chas. H. & Martha Peterson	NE¼ of NE¼ Lot 1	5	133	29	36.36	1	yes	yes	295			295	59					59	59	
2	Charles H. Peterson		NW¼ of NE¼ " 2				36.28		yes	yes	325			325	65					65	65	
3	" " "		SW¼ of NE¼				40		yes	yes	275	1050		1325	275	262				265	275	
4	Mabel Lynch et al		SE¼ of NE¼				40		yes	yes	360			360	72					63	72	
5											275			275	55					49	55	
6	Browers & Laura Peterson	Harold Schey & Irene Peterson	NE¼ of NW¼ " 3				36.28		yes	yes	325			325	65					65	65	
7	" " "		NW¼ of NW¼ " 4				36.12		yes	yes	1035	700		1035	210	203				203	210	
8	" " "		SW¼ of NW¼				40		yes	yes	320			320	64					56	64	
9	" " "		SE¼ of NW¼				40		yes	yes	295			295	59					59	61	
10																						
11	George & Lucy Clark		NE¼ of SW¼				40		yes	yes	345			345	69							
12	" " "		NW¼ of SW¼				40		yes	yes	300			300	60					60	67	
13	Browers & Laura Peterson		SW¼ of SW¼				40		yes	yes	320			320	64					56	64	
14	" " "		SE¼ of SW¼				40		yes	yes	335	1285		1620	324	317				317	326	
15											355			355	71					62	71	
16	Emily & John H. Peterson		NE¼ of SE¼				40		yes	yes	275			275	55							
17	George & Lucy Clark		NW¼ of SE¼				40		yes	yes	340			340	68					80	92	
18	" " "		SW¼ of SE¼				40		yes	yes	345	1200		1545	309					310	319	
19	Mina Power & Light Co.		SE¼ of SE¼				40		No	yes	360			360	72					72	83	
20											321			321		103				93	107	
											280			280		93						
							Carried Over				4585	4375		8960	1688	173				1861	2008	
											(5260)			4642	1809	144						

	SOLD FOR TAXES	VALUATIONS BY SCHOOL DISTRICTS AS EQUALIZED BY DEPARTMENT OF TAXATION: Not Equalized 12 Mills	District No. ..... Rate ..... Mills	District No. ..... Rate ..... Mills	District No. ..... Rate ..... Mills	Rate and Tax Less Homestead Exception ..... Mills	State Tax on Non-Homestead 6.6 Mills	TOTAL GENERAL TAX	SPECIAL TAXES	TOTAL TAXES	PAID	WHEN PAID	Number of Receipts	March Settlement 1947	June Settlement 1947	Penalty	November Settlement 1947	Penalty	Collections to First Monday in January 1948	Penalty	Delinquent on First Monday in January 1948	Total Delinquent Tax and Penalty	REMARKS
		Dollars	Dollars	Dollars	Dollars	$ cts.	$ cts.	$ cts.	$ cts.	$ cts.		Month Day Year		$ cts.	$ cts.	$ cts.	$ cts.	$ cts.	$ cts.	$ cts.	$ cts.	$ cts.	
1		H 59				11.16				11.16	2nd Half Paid	NOV 10 1947	1										
2		H 273				51.64				51.64	1st Half Paid	NOV 20 1947	1										
3		H 72				13.62				13.62	2nd Half Paid	NOV 10 1947	1		43.51		43.51						
4		H 56				10.60				10.60	1st Half Paid	NOV 10 1947	1										
5																							
6		H 75				14.18				14.18	1st Half Paid	JUN 20 1947	5										
7		H 210				39.72				39.72	2nd Half Paid	NOV 10 1947	5										
8		H 64				12.10				12.10	1st Half Paid	JUN 20 1947	5		39.43		39.43						
9		H 68				12.86				12.86	1st Half Paid	JUN 20 1947	5										
10																							
11		H 69				13.06				13.06	2nd Half Paid	OCT 23 1947	10										
12		H 64				12.10				12.10	1st Half Paid	MAY 23 1947	10		12.58		12.58						
13		H 326				61.66				61.66	2nd Half Paid	OCT 23 1947	10										
14		H 71				13.42				13.42	1st Half Paid	JUN 20 1947	10		39.54		39.54						
15											2nd Half Paid	NOV 1 1947											
16		92				17.40	60			18.00	PAID IN FULL	MAY - 9 1947											
17		H 319				60.34				60.34	2nd Half Paid	OCT 23 1947	11		30.17		30.17						
18		H 83				15.70				15.70	1st Half Paid	MAY 23 1947	11		7.85		7.85						
19		107				20.24	70			20.94	1st Half Paid	MAY 23 1947	11		10.47		10.47						
20											2nd Half Paid	OCT 27 1947	11										
		H 1507				37.80	130			381.10													
		501																					
		2008																					

Form 1 CD (Revised and Regulations)

Assessment Roll and Tax List of Real Property in the Town of Sylvan

Cass County, Minnesota, for Taxes for the Year 1946.

In Whose Name Assessed	To Whom Transferred	Description of Property: Subdivision	Sec. or Lot	Town or Block	Range	Number of Acres of Land (Acres / Tenths)	No. School District	Indicate Homestead Tax Paid Yes or No	Indicate Applications Homestead Tax Paid Yes or No	True and Full Valuations: Land Exclusive of Structures and Improvements (Dollars)	Buildings and Other Structures (Dollars)	Machinery Permanently Attached to Real Estate (Dollars)	Total True and Full Value (Dollars)	Assessed Valuations, Rural: Homestead Up to $1,000 20% (Dollars)	Over $4,000 and Non-Homestead 33⅓% (Dollars)	All Other: Homestead Up to $4,000 25% (Dollars)	Over $4,000 and Non-Homestead 40% (Dollars)	Machinery Permanently Attached to Real Estate 33⅓% (Dollars)	Total Assessed Value	Total Assessed Value as Equalized by the Board of Review (Dollars)	Final Equalized Value (Dollars)
~~Hans Christian Johnson~~	John & Myrtle R. Bratrud	1 NE¼ of NE¼ Lot 1	6	133	29	36.66	1	No	Yes	343			343		81				71	81	
" "	" "	2 ~~NW¼ of NE¼~~ " 2				37.78		No	Yes	328			328		75				75	86	
Charles H. Peterson		3 SW¼ of NE¼				40		No	Yes	346			346		80				80	92	
" "		3 SE¼ of NE¼				40		No	Yes	346			346		80				80	92	
" "		5																			
" "		6 NE¼ of NW¼																			
" "		7 NW¼ of NW¼																			
" "		8 SW¼ of NW¼																			
" "		9 SE¼ of NW¼																			
" "		10																			
Albert Sabre & Nelson Sime	Sabre & Nelson	11 NE¼ of SW¼				40.47		Yes	Yes	228			228	55					45	55	
" "	" "	12 NW¼ of SW¼				40.65		Yes	Yes	245			245	48					45	55	
" "	" "	13 SW¼ of SW¼				40		Yes	Yes	291			291	58					58	67	
" "	" "	14 SE¼ of SW¼				40		Yes	Yes	340			340	68					68	78	
" "		15																			
Brower Peterson		16 NE¼ of SE¼				40		No	Yes	228 ~~198~~			198		66				66	76	
" "		17 NW¼ of SE¼				40		No	Yes	228 ~~198~~			198		66				66	76	
" "		18 SW¼ of SE¼				40		No	Yes	228 ~~198~~			198		66				66	76	
" "		19 SE¼ of SE¼				40		No	Yes	231 200	180		380		127				127	137	
		20																			
						435.56				2821	180		3001	222	631				853	971	
										3243			3423	255	716						

Sold for Taxes	Valuations by School Districts as Equalized by Department of Taxation: District No. 1 Rate 18.5 Mills	District No. ..... Rate ..... Mills	District No. ..... Rate ..... Mills	District No. ..... Rate ..... Mills	Rate and Tax Less Homestead Exemption ..... Mills	State Tax on Non-Homestead 6.6 Mills	Total General Tax	Special Taxes	Total Taxes	Paid	When Paid (Month Day Year)	Number of Receipt	March Settlement 1947	June Settlement 1947	Penalty	November Settlement 1947	Penalty	Collections to First Monday in January 1948	Penalty	Delinquent on First Monday in January 1948	Total Delinquent Tax and Penalty	Remarks
	Dollars	Dollars	Dollars	Dollars	$ cts.	$ cts.	$ cts.	$ cts.	$ cts.				$ cts.	$ cts.	$ cts.	$ cts.	$ cts.	$ cts.	$ cts.	$ cts.	$ cts.	
SOLD FOR TAXES	H 91				1532	54	Abatement #3261		1586	1 PAID IN FULL	SEP 30 1947											
SOLD FOR TAXES	H 55				1626	56	Abatement #3261		1682	2 PAID IN FULL												6.78 Unsetled
3	92				1740	60			1800	3 2nd Half Paid / 1st Half Paid	SEP 30 1947 / NOV 10 1947	9084		1800		1800						6.78 "
4	92				1740	60			1800	4 2nd Half Paid / 1st Half Paid	SEP 30 1947 / NOV 10 1947											
5										5												
6										6												
7										7												
8										8												
9										9												
10										10												
11	H 55				1040				1040	11 PAID IN FULL	MAY 12 1947											
12	H 55				1040				1040	12 PAID IN FULL	MAY 12 1947											
13	H 67				1268				1268	13 PAID IN FULL	MAY 12 1947	9081		1424								
14	H 78				1476				1476	14 PAID IN FULL	MAY 12 1947											
15										15												
16	76				1438	50			1488	16 1st Half Paid / 2nd Half Paid	JUN 20 1947 / NOV 10 1947											
17	76				1438	50			1488	17 1st Half Paid / 2nd Half Paid	JUN 20 1947 / NOV 10 1947	9082		3523		3523						
18	76				1438	50			1488	18 1st Half Paid / 2nd Half Paid	JUN 20 1947 / NOV 10 1947											
19	137				2592	90			2682	19 1st Half Paid / 2nd Half Paid	JUN 20 1947 / NOV 10 1947											
20										20												
	H 853 / 716 / 771				18368	470			18838													

Form 4 CD

Assessment Roll and Tax List of Real Property in the Town of Sylvan

Cass County, Minnesota, for Taxes for the Year 1946.

	IN WHOSE NAME ASSESSED	TO WHOM TRANSFERRED	SUBDIVISION	Sec. or Lot	Town or Block	Range	Number of Acres of Land Average	Number of Acres of Land 10th	No. School District	Indicate Homestead Tax Yes or No	Indicate Agricultural Tax Yes or No	LAND Exclusive of Structures Improvements (Dollars)	BUILDINGS and Other Structures (Dollars)	MACHINERY Permanently Attached to Real Estate (Dollars)	TOTAL True and Full Value (Dollars)	RURAL Homestead Up to $4,000 20% (Dollars)	RURAL Over $4,000 and Non-Homestead 33⅓% (Dollars)	ALL OTHER Homestead Up to $4,000 25% (Dollars)	ALL OTHER Over $4,000 and Non-Homestead 40% (Dollars)	ALL OTHER MACHINERY Permanently Attached to Real Estate 33⅓% (Dollars)	TOTAL ASSESSED VALUE (Dollars)	Total Assessed Value as Equalized by the Board of Review (Dollars)	FINAL EQUALIZED VALUE (Dollars)
	~~Brower Peterson~~ Lessee Peterson	~~Brower Peterson~~ Lessee Peterson																					
1			NE ¼ of NE ¼	7	133	29	40		1	Yes	Yes	270			270	54					48	55	
2			NW ¼ of NE ¼				40			Yes	Yes	210			210	42					126	134	
3			SW ¼ of NE ¼				40			Yes	Yes	440	360		800	88					72	83	
4			SE ¼ of NE ¼				40			Yes	Yes	360			360	72					72	82	
5																							
6	Albert Sattert & Melvin Kime		NE ¼ of NW ¼				40			Yes	Yes	335			335	67					67	77	
7	" "		NW ¼ of NW ¼ Lot 1				40.72			Yes	Yes	250	795		1045	209					209	217	
8	~~Brower Peterson~~	William E. Stark	~~SW ¼ of NW ¼~~ 2				40.68			No	Yes	250			250		83				83	96	
9	" "		SE ¼ of NW ¼				40			No	Yes	360			360		120				120	138	
10																							
11	~~Brower Peterson~~	William E. Stark	NE ¼ of SW ¼				40		9	No	Yes	130			130		40				40	46	
12	" "		~~NW ¼ of SW ¼~~ 3				40.64			No	Yes	174			174		50				50	58	
13	" "		~~SW ¼ of SW ¼~~ 4				40.62			No	Yes	150	425		575		175				175	180	
14	" "		SE ¼ of SW ¼				40			No	Yes	225			225		75				75	86	
15																							
16	Peter Anderson		NE ¼ of SE ¼				40			No	Yes	345			345		115				100	115	
17	" "		NW ¼ of SE ¼				40			No	Yes	345			345		115				100	115	
18	" "		SW ¼ of SE ¼				40			No	Yes	155	150		305		115				115	123	
19	" "		SE ¼ of SE ¼				40			No	Yes	240			240		80				80	92	
20																							
							640.66					4025	1760		5785	574	938				1532	1648	
												463			6392	649	1049						

	SOLD FOR TAXES	VALUATIONS BY SCHOOL DISTRICTS AS EQUALIZED BY DEPARTMENT OF TAXATION: District No. ..... Rate ..... Mills	District No. ..... Rate ..... Mills	District No. ..... Rate ..... Mills	District No. ..... Rate ..... Mills	Rate and Tax Less Homestead Exemption ..... Mills	State Tax on Non-Homestead 6.6 mills	TOTAL GENERAL TAX	SPECIAL TAXES	TOTAL TAXES	PAID	WHEN PAID (Month Day Year)	Number of Receipt	March Settlement 1947	June Settlement 1947	Penalty	November Settlement 1947	Penalty	Collections to First Monday in January 1948	Penalty	Delinquent on First Monday in January 1948	Total Delinquent Tax and Penalty	REMARKS
	Agent																						
	Year 46																						
	Dollars	Dollars	Dollars	Dollars	Dollars	$ cts.	$ cts.	$ cts.	$ cts.	$ cts.				$ cts.	$ cts.	$ cts.	$ cts.	$ cts.	$ cts.	$ cts.	$ cts.	$ cts.	
1		H 55				10 40				10 40	1	1st Half Paid JUN 20 1947 / 2nd Half Paid NOV 10 1947											
2		H 134				25 34				25 34	2	1st Half Paid JUN 20 1947 / 2nd Half Paid NOV 10 1947	9416		1267	✓	1267						
3		H 83				15 70				15 70	3	1st Half Paid JUN 20 1947 / 2nd Half Paid NOV 10 1947											
4		H 83				15 70				15 70	4	1st Half Paid JUN 20 1947 / 2nd Half Paid NOV 10 1947											
5											5												
6		H 77				14 56				14 56	6	PAID IN FULL MAY 12 1947	9009		1360	✓							
7		H 217				41 04				41 04	7	PAID IN FULL MAY 12 1947											
8		96				18 16	64		—	18 80	8	1st Half Paid JUN 20 1947 / 2nd Half Paid NOV 10 1947	9080		2291	✓	2291					
9		138				26 10	92		—	27 02	9	1st Half Paid JUN 20 1947 / 2nd Half Paid NOV 10 1947											
10											10												
11		46				8 70	30		—	9 00	11	1st Half Paid JUN 20 1947 / 2nd Half Paid	9080		450	✓	450					
12		58				10 98	38		—	11 36	12	1st Half Paid JUN 20 1947 / 2nd Half Paid NOV 10 1947	9080		2329	✓	2329					
13		180				34 04	118		—	35 22	13	1st Half Paid JUN 20 1947 / 2nd Half Paid											
14		86				16 26	56		—	16 82	14	1st Half Paid JUN 20 1947 / 2nd Half Paid NOV 10 1947	9080 / 9455		841	✓	841					
15											15												
16		115				21 76	76			22 52	16										22 52	2477	
17		115				21 76	76			22 52	17										22 52	2477	
18		123				23 26	82			24 08	18										24 08	2649	
19		92				17 40	60			18 00	19										18 00	1980	
20											20												
		H 647				321 16	692			328 08													
		1847																					
		1695																					

Assessment Roll and Tax List of Real Property in the Town of Sylvan

Cass County, Minnesota, for Taxes for the Year 1946.

IN WHOSE NAME ASSESSED	TO WHOM TRANSFERRED		DESCRIPTION OF PROPERTY: SUBDIVISION	Sec. or Lot	Town or Block	Range	Number of Acres of Land	No. School District	Indicate Homestead Yes or No	Indicate Agricultural Yes or No	TRUE AND FULL VALUATIONS: LAND Exclusive of Structures and Improvements	BUILDINGS and Other Structures	MACHINERY Permanently Attached to Real Estate	TOTAL True and Full Value	ASSESSED VALUATIONS: RURAL: Homestead Up to $4,000 20%	Over $4,000 and Non-Homestead 33⅓%	ALL OTHER: Homestead Up to $4,000 25%	Over $4,000 and Non-Homestead 40%	MACHINERY Permanently Attached to Real Estate 33⅓%	TOTAL ASSESSED VALUE	Total Assessed Value as Equalized by the Board of Review	FINAL EQUALIZED VALUE
							Acres				Dollars	Dollars	Dollars	Dollars	Dollars	Dollars	Dollars	Dollars	Dollars	Dollars	Dollars	Dollars
Emily + John Peterson		1	NE ¼ of NE ¼	8	133	Sp.	40	1	Yes	Yes	250			250	46					46		
Minn. Power + Light Co											200			200	40					40	46	
		2	NW ¼ of NE ¼				40		No	Yes	525			525		184				184		
		3	SW ¼ of NE ¼				40		No	Yes	525			525		184				184		
		4	SE ¼ of NE ¼				40		No	Yes	525			525		184				184		
		5																				
Frank Batter		6	NE ¼ of NW ¼				40		Yes	Yes	510			510	179					179		
											445	385		830	166					166	179	
		7	NW ¼ of NW ¼				40		Yes	Yes	340			340	48					48	55	
		8	SW ¼ of NW ¼ } 15 acs				63		Yes	Yes	390			390	78					78	90	
		9	SE ¼ of NW ¼ } 15 acs						Yes	Yes												
		10																				
Minn. Power + Light Co		11	NE ¼ of SW ¼				40		No	Yes	324			324		108				108		
George Larsen		12	NW ¼ of SW ¼ } 15 acs				62		No	Yes	282			282		94				94	108	
		13	SW ¼ of SW ¼ } 15 acs						No	Yes	425	350		775	155					155	178	
Minn. Power + Light Co		14	SE ¼ of SW ¼				40		No	Yes	324			324		108				108		
		15	35 acs. of S½ of NW¼ + W½ of SW¼				35		No	Yes	282			282		94				94	108	
O. H. McAninch		16	NE ¼ of SE ¼				40		Yes	Yes	240			240	48					48	55	
Minn. Power + Light Co.		17	NW ¼ of SE ¼				40		No	Yes	324			324		108				108		
		18	SW ¼ of SE ¼				40		No	Yes	282			282		94				94	108	
O. H. McAninch		19	SE ¼ of SE ¼				40		Yes	Yes	275	150		425	85					85	98	
		20																				
							640				4434	885		5319	620	740				1360	1556	
											5095			5980	686	850						

SOLD FOR TAXES	Valuations by School Districts as Equalized by Department of Taxation: District No. 1 Rate 19 Mills	District No. ..... Rate ..... Mills	District No. ..... Rate ..... Mills	District No. ..... Rate ..... Mills	Rate and Tax Less Homestead Exemption ..... Mills	State Tax on Non-Homestead 66 Mills	TOTAL GENERAL TAX	SPECIAL TAXES		TOTAL TAXES		PAID	WHEN PAID	Number of Receipt	March Settlement 1947	June Settlement 1947	Penalty	November Settlement 1947	Penalty	Collection to First Monday in January 1948	Penalty	Delinquent as First Monday in January 1948	Total Delinquent Tax and Penalty	REMARKS
	Dollars	Dollars	Dollars	Dollars	$ cts.	$ cts.	$ cts.	$ cts.	$ cts.	$ cts.			Month Day Year		$ cts.	$ cts.	$ cts.	$ cts.	$ cts.	$ cts.	$ cts.	$ cts.	$ cts.	
SOLD FOR TAXES	H 46				870					870	1												870	
	108				2042	72				2114	2	1st Half Paid 2nd Half Paid	MAY 24 1947 OCT 27 1947	7010 7814		2114		2114						
	108				2042	72				2114	3	1st Half Paid 2nd Half Paid	MAY 24 1947 OCT 27 1947	7010 7814		2114		2114						
	108				2042	72				2114	4	1st Half Paid 2nd Half Paid	MAY 24 1947 OCT 21 1947	7010 7614		1057		1057						
											5													
	H 179				3386					3386	6	PAID IN FULL	MAY 21 1947											
	H 55				1040					1040	7	PAID IN FULL	MAY 21 1947	6138		1040								
	H 90				1702					1702	8	PAID IN FULL	MAY 21 1947											
											9													
											10													
	408				2042	72				2114	11	1st Half Paid 2nd Half Paid	MAY 24 1947 OCT 27 1947	7010 7814		1057		1057						
	H 168				3178					3178	12	PAID IN FULL	JUN 16 1947	8928		3178								
											13													
	108				2042	72				2114	14	1st Half Paid 2nd Half Paid	MAY 24 1947 OCT 27 1947	7010 7814		1057		1057						
	94				1778	62				1840	15	1st Half Paid 2nd Half Paid	MAY 24 1947 OCT 27 1947	7010 7814		920		920						
	H 55				1040					1040	16	PAID IN FULL	MAY 15 1947	5924		1040								
	108				2042	72				2114	17	1st Half Paid 2nd Half Paid	MAY 24 1947 OCT 27 1947	7010 7814		2114								
	108				2042	72				2114	18	1st Half Paid 2nd Half Paid	MAY 24 1947 OCT 27 1947	7010 7814				2114						
	H 93				1760					1760	19	PAID IN FULL	MAY 15 1947	5924		1760								
											20													
	H 676 120 556				29048	566				29614														

Assessment Roll and Tax List of Real Property in the Town of Sylvan

Cass County, Minnesota, for Taxes for the Year 1946.

	In Whose Name Assessed	Town from Which Transferred	Description of Property: Subdivision	Sec. or Lot	Town or Block	Range	Number of Acres of Land: Acres	Tenths	No. School District	Indicate Homestead Yes or No	Indicate Agricultural Yes or No	True and Full Valuations: Land Exclusive of Structures and Improvements	Buildings and Other Structures	Machinery Permanently Attached to Real Estate	Total True and Full Value	Assessed Valuations: Rural: Homestead Up to $4,000 20%	Rural: Over $4,000 and Non-Homestead 33⅓%	All Other: Homestead Up to $4,000 25%	All Other: Over $4,000 and Non-Homestead 40%	All Other: Machinery Permanently Attached to Real Estate 33⅓%	Total Assessed Value	Total Assessed Value as Revised by the Board of Review	Final Equalized Value
							Acres	Tenths				Dollars	Dollars	Dollars	Dollars	Dollars	Dollars	Dollars	Dollars	Dollars	Dollars	Dollars	Dollars
	John H. Peterson		1 NE¼ of NE¼	9	133	29	40		1	Yes	Yes	200 175			200 175	40 35					35	40	
	" "		2 NW¼ of NE¼				40			Yes	Yes	200 200			200 200	40 40					40	40	
	Edwin Julius Peterson		3 SW¼ of NE¼				40			Yes	Yes	140 120	590		730 710	146 142					142	146	
	" "		4 ~~SE¼ of NE¼~~ Lot 3				36.75			Yes	Yes	70 60			70 60	14 12					12	14	
			5																				
	Emily & John H. Peterson		6 NE¼ of NW¼				40			Yes	Yes	225 205	755		980 960	196 192					192	196	
	" " "		7 NW¼ of NW¼				40			Yes	Yes	345 300			345 300	69 60					60	69	
	Minn. Power & Light Co.		8 SW¼ of NW¼				40			No	Yes	321 280			321 280		107 93				93	107	
	" "		9 SE¼ of NW¼				40			No	Yes	321 280			321 280		107 93				93	107	
	Lawrence Lyght		10 All that part of SW¼ S of Ry.				14			Yes	Yes	35 30			35 30	7 6					6	7	
	Alice & Ed. J. Peterson		11 W½ of NE¼ of SW¼				20			Yes	Yes	140 120			140 120	28 24					24	28	
	Chester & Kathrine Roff		12 NW¼ of SW¼				40			Yes	Yes	276 240			276 240		92 80				80	92	
	Lawrence & Gertrude Lyght		13 SW¼ of SW¼ low Ry.				36.34			Yes	Yes	265 230	300		565 530	113 106					106	113	
	Noble H. & Eugene H. Olds		14 All SE¼ of SW¼ N of Ry.				14			Yes	Yes	96 85			96 85		32 28				28	32	
	Ed. J. & Alice Peterson		15 E½ of NW¼ of SW¼				20			Yes	Yes	150 130			150 130	30 26					26	30	
	~~Christian Jackson~~	John J. & Eugenia Traxton	16 ~~NE¼ of SE¼~~ Rest. Ry.				9.63			Yes	Yes	65 55	130		195 185	39 37					37	39	
	— —	— —	17 ~~SW¼ of SE¼~~ Lot 2				39.60			Yes	Yes	320 280			320 280	64 56					56	64	
	Christ Jackson	" "	18 SW¼ of SE¼ low Rgt. ry				28			Yes	Yes	190 165			190 165	38 33					33	38	
			19 SE¼ of SE¼																				
			20																				
							53.00					2955 3394	1775		4730 5174	769 832	294 338				1063	1170	

	Sold for Taxes	Valuations by School Districts as Equalized by Department of Taxation: District No. Rate Mills	District No. Rate Mills	District No. Rate Mills	District No. Rate Mills	Rate and Tax Less Homestead Exemption Mills	State Tax on Non-Homestead 6.6 Mills	Total General Tax	Special Taxes		Total Taxes	Paid	When Paid	Number of Receipt	March Settlement 1947	June Settlement 1947	Penalty	November Settlement 1947	Penalty	Collection fee First Monday in January 1948	Penalty	Delinquent on First Monday in January 1948	Total Delinquent Tax and Penalty	Remarks
		Dollars	Dollars	Dollars	Dollars	$ cts.	$ cts.	$ cts.	$ cts.	$ cts.	$ cts.		Month Day Year		$ cts.	$ cts.	$ cts.	$ cts.	$ cts.	$ cts.	$ cts.	$ cts.	$ cts.	
1		H 40				756					756	PAID IN FULL	MAY - 9 1947	7954		16.26								
2		H 46				870					870	PAID IN FULL	MAY - 9 1947	7954										
3		H 146				2767					2767	2nd Half Paid / 1st Half Paid	OCT 30 1947 / JUN 26 1947	9385		15.13		15.78						
4		H 14				264					264	2nd Half Paid / 1st Half Paid	OCT 30 1947 / JUN 26 1947	9385										
5																								
6		H 198				3746					3746	PAID IN FULL				50.52								
7		H 69				1306					1306	PAID IN FULL	MAY - 9 1947	7954										
8		107				2024	70				2094	1st Half Paid / 2nd Half Paid	MAY 24 1947 / OCT 27 1947			20.44								
9		107				2024	70				2094	1st Half Paid / 2nd Half Paid	MAY 24 1947 / OCT 27 1947					20.94						
10		H 7				132					132	PAID IN FULL	APR 30 1947			1.34								
11		H 28				530					530	2nd Half Paid / 1st Half Paid	OCT 30 1947 / JUN 26 1947	9385		2.65		2.65						
12	SOLD FOR TAXES	92				1740	60				1800													
13		H 113				2138					2138											18.00		
14		32				606	22				628											21.38	23.52	
15		H 30				568					568	PAID IN FULL	JUN 6 1947	7954		6.28								
16		H 39				738					738	2nd Half Paid / 1st Half Paid	OCT 30 1947 / JUN 26 1947	9385		2.84		2.84						
17		H 64				1210					1210	2nd Half Paid / 1st Half Paid	JUN 20 1947 / MAY - 9 1947	7907		13.33								
18		H 38				718					718	2nd Half Paid / 1st Half Paid	JUN 20 1947 / MAY - 9 1947	7288				13.33						
19																								
20																								
		H 938 / 1170				22137	277				22354													

Assessment Roll and Tax List of Real Property in the Town of Sylvan, Cass County, Minnesota, for Taxes for the Year 1946.

	IN WHOSE NAME ASSESSED	TO WHOM TRANSFERRED	DESCRIPTION OF PROPERTY: SUBDIVISION	Sec. or Lot	Town or Block	Range	Number of Acres of Land: Acres	Miles	No. School District	Information Required by Law	Information Required by Law	TRUE AND FULL VALUATIONS: LAND Exclusive of Structures and Improvements	BUILDINGS and Other Structures	MACHINERY Permanently Attached to Real Estate	TOTAL True and Full Value	ASSESSED VALUATIONS: RURAL: Homestead Up to $4,000 20%	Over $4,000 and Non-Homestead 33⅓%	ALL OTHER: Homestead Up to $4,000 25%	Over $4,000 and Non-Homestead 40%	MACHINERY Permanently Attached to Real Estate 33⅓%	TOTAL ASSESSED VALUE	Total Assessed Value as Equalized by the Board of Review	FINAL EQUALIZED VALUE
												Dollars	Dollars	Dollars	Dollars	Dollars	Dollars	Dollars	Dollars	Dollars	Dollars	Dollars	Dollars
1	A. B. Birdsall		NE ¼ of NE ¼	16	133	29	40		1	yes	yes	275			275	55							
												240			240	48					48	55	
2	Louis M. Hawk + Carrie Peterson		NW ¼ of NE ¼				40			yes	yes	49			49		23						
	State of Minnesota											60			60		20				20	23	
3		Gilbert B. + Mae Birdsall	SW ¼ of NE ¼				40																
4	O'Brien Merc. Co., Brainerd		SE ¼ of NE ¼				40			yes	yes	435			435	87							
												360	320		680	136					136	147	
5																							
6	Lawrence Lapka		NE ¼ of NW ¼				40			yes	yes	140			140	28							
												120			120	24					24	28	
7			NW ¼ of NW ¼ less Ry. right of way				32			yes	yes	230			230	46							
												200			200	40					40	46	
8	Minn. Power + Light Co.		SW ¼ of NW ¼				40			no	yes	321			321		128						
												260			260		104				93	107	
9			SE ¼ of NW ¼				40			no	yes	321			321		128						
												260			260		104				93	107	
10																							
11	~~Bert Dodd~~ Phillip J. Holyman		NE ¼ of SW ¼				40			no	yes	138			138		46						
												120			120		40				40	46	
12	Minn. Power + Light Co.		NW ¼ of SW ¼				40			no	yes	231			231		92						
												200			200		80				93	107	
13			SW ¼ of SW ¼				40			no	yes	321			321		128						
												260			260		104				93	107	
14	~~Bert Dodd~~ Phillip J. Holyman		SE ¼ of SW ¼				40			no	yes	276			276		92						
												240			240		80				80	92	
15																							
16	Milton + Eileen Hradsky		NE ¼ of SE ¼				40			yes	yes	360			360	72							
												315			315	63					63	72	
17	Steven Kriz		NW ¼ of SE ¼				40			yes	yes	420			420	170							
												360	590		950	144					168	176	
18			SW ¼ of SE ¼				40			yes	yes	415			415	83							
												360			360	72					72	83	
19	Milton + Eileen Hradsky		SE ¼ of SE ¼				40			yes	yes	375			375	75							
												325	365		690	130					138	148	
20																							
							592																
							592					3710	1275		4985	689	512				1201	1344	
												4267			5542	755	589						

	SOLD FOR TAXES	* VALUATIONS BY SCHOOL DISTRICTS AS EQUALIZED BY DEPARTMENT OF TAXATION: District No. 1 Rate 19.45 Mills	District No. ..... Rate ..... Mills	District No. ..... Rate ..... Mills	District No. ..... Rate ..... Mills	District No. ..... Rate ..... Mills	Rate and Tax Less Homestead Exemption ..... Mills	State Tax on Non-Homestead 6.6 Mills	TOTAL GENERAL TAX	SPECIAL TAXES				TOTAL TAXES		PAID	WHEN PAID			Number of Receipt	March Settlement 1947	June Settlement 1947	Penalty	November Settlement 1947	Penalty	Collections to First Monday in January 1948	Penalty	Delinquent on First Monday in January 1948	Total Delinquent Tax and Penalty	REMARKS
		Dollars	Dollars	Dollars	Dollars	Dollars	$ cts.	$ cts.	$ cts.	$ cts.	$ cts.	$ cts.	$ cts.	$ cts.			Month	Day	Year											
1		#55					10 40							10 40	1	PAID IN FULL	JUN	12	1947	8844		10 40							
2		23					4 36	16						4 52		PAID IN FULL	MAY	15	1947	5435		4 52							
3															3														
4		#147					27 80							27 80	4	PAID IN FULL	JUN	12	1947	8844		27 80							
5															5														
6		#28					5 30							5 30	6	PAID IN FULL	A[illegible]	[illegible]	1947			14 00							
7		#46					8 70							8 70	7	PAID IN FULL	APR	30	1947	489									
8		107					20 24	70						20 94	8	1st Half Paid 2nd Half Paid	MAY OCT	24 27	1947 1947			20 94							
9		107					20 24	70						20 94	9	1st Half Paid 2nd Half Paid	MAY OCT	24 27	1947 1947	7010 11415				20 94					
10															10														
11		46					8 70	30						9 00	11	PAID IN FULL	JUL	28	1947	10136				9 00		11			
12		107					20 24	70						20 94	12	1st Half Paid 2nd Half Paid	MAY OCT	24 27	1947 1947			20 94							
13		107					20 24	70						20 94	13	1st Half Paid 2nd Half Paid	MAY OCT	24 27	1947 1947	7010 11415				20 94					
14		92					17 40	60						18 00	14	PAID IN FULL	JUL	28	1947	10136				18 00		36			
15															15														
16		#72					13 62							13 62	16	PAID IN FULL	JUN	28	1947	9657		13 62							
17		#176					33 30							33 30	17	PAID IN FULL	APR	17	1947			49 00							
18		#83					15 70							15 70	18	PAID IN FULL	APR	17	1947	4411									
19		#148					28 00							28 00	19	PAID IN FULL	JUN	28	1947	9657		28 00							
20															20														
		#755 589 1344					25 24	3 86						25 10															

Assessment Roll and Tax List of Real Property in the Town of Sylvan, Cass County, Minnesota, for Taxes for the Year 1946.

In Whose Name Assessed	To Whom Transferred	Description of Property: Subdivision	Sec. or Lot	Town or Block	Range	Number of Acres of Land: Acres	Hills	Sch. Dist.	Indv. Rate Real Est. Tax No.	Indv. Rate Personal Tax No.	True and Full Valuations: Land Exclusive of Structures and Improvements	Buildings and Other Structures	Machinery Permanently Attached to Real Estate	Total True and Full Value	Assessed Valuations: Rural: Homestead Up to $1,000 20%	Rural: Over $1,000 and Non-Homestead 33⅓%	All Other: Homestead Up to $1,000 25%	All Other: Over $1,000 and Non-Homestead 40%	All Other: Machinery Permanently Attached to Real Estate 33⅓%	Total Assessed Value	Total Assessed Value as Equalized by the Board of Review	Final Equalized Value
						Dollars					Dollars	Dollars	Dollars	Dollars	Dollars	Dollars	Dollars	Dollars	Dollars	Dollars	Dollars	Dollars
~~State of Minnesota~~																						
Minn. Power & Light Co.		1 NE¼ of NE¼				120					108	75		183		39				36	39	
		2 NW¼ of NE¼				240					159			159		53				53	61	
" " "		3 SW¼ of NE¼				40					280			280		93				93	107	
		4 SE¼ of NE¼				35					245			245		82				82	94	
Homa Alvin & Emily J. Tisdale		5 5 acs of SE¼ of NE¼				5					70	1685	80	1835	367				576	576	278	
Cuyuna Range Power Co.		6 20 acs of NE¼ of NW¼				20					140			140		47				47	54	
Martin J. & Bertha O. Phillips		NW¼ of NW¼				240					145	230		375	75					75	79	
~~State of Minnesota~~		8 SW¼ of NW¼				40					180			180		60				60	68	
Fred A. Palmer		9 SE¼ of NW¼				40					250			250		83				83	96	
Minn. Power & Light Co.		10 6.9 acs of NW¼ of NW¼				6.90					48			48		16				16	18	
Fred A. Palmer		11 NE¼ of SW¼				40					240			240		80				80	92	
J. Cunningham		12 NW¼ of SW¼				39					133			133	44					44	51	
Minn. Power & Light Co.		13 SW¼ of SW¼				40					280			280		93				93	107	
" " "		14 SE¼ of SW¼				40					280			280		93				93	107	
J. Cunningham		15 2.20 acs of NW¼ of NE¼				2.20					20	225		245	49					49	56	
Minn. Power & Light Co.		16 NE¼ of SE¼				40					280			280		93				93	107	
" " "		17 NW¼ of SE¼				40					280			280		93				93	107	
" " "		18 SW¼ of SE¼				40					280			280		93				93	107	
" " "		19 SE¼ of SE¼				40					280			280		93				93	107	
" " "		20 8 acs of SW¼ of NW¼				8					57			57		19				19	22	
						56.30					3829	2215	80	6124	569	1081			27	1660	1851	
											4347			6692	593	1254				1671		
															570							

Cont'd. next Page

Cass County, Minnesota, for Taxes for the Year 1946.

Sold for Taxes	Valuations by School Districts as Equalized by Department of Taxation: Equal. Ratio 18% No. 1 Ratio 92.2 Mills	No. 1	District No.	District No.	District No.	Rate and Tax Less Homestead Exemption ... Mills	State Tax on Non-Homestead 6.6 Mills	Total General Tax	Special Taxes	Total Taxes		Paid	When Paid	Number of Receipt	March Settlement 1947	June Settlement 1947	Penalty	November Settlement 1947	Penalty	Collections to First Monday in January 1948	Penalty	Delinquent on First Monday in January 1948	Total Delinquent Tax and Penalty	Remarks
	Dollars	Dollars	Dollars	Dollars	Dollars	$ cts.	$ cts.	$ cts.	$ cts.	$ cts.			Month Day Year		$ cts.	$ cts.	$ cts.	$ cts.	$ cts.	$ cts.	$ cts.	$ cts.	$ cts.	
SOLD FOR TAXES	39					738				738	1													
2	61					1154	40			1194	2	1st Half Paid 2nd Half Paid	MAY 24 1947 OCT 27 1947	7011 7011		597		597				738		
3	107					2024	70			2094	3	1st Half Paid 2nd Half Paid	MAY 24 1947 OCT 27 1947	7011 7011		1047		1047						
4	94	351				1778	62			1840	4	1st Half Paid 2nd Half Paid	MAY 24 1947 OCT 27 1947	7011 7011		920		920						
5		27				716				7736	5	PAID IN FULL	JUL - 7 1947	7066				7736						
6	54					1022	36			1058	6	1st Half Paid 2nd Half Paid	MAY 24 1947 JAN 29 1948	7013 7111		529								Refund W. # 83562 Feb 27 '48 $0.58
7	79					1494				1494	7	PAID IN FULL	MAY 20 1947	6728		1494								
8	68					1286	44			1330	8	PAID IN FULL	MAY 23 1947	6934		1330								
9	96					1816	64			1880	9	PAID IN FULL	MAY - 5 1947	4993		1880								
10	18					340	17			357	10	PAID IN FULL	MAY 24 1947	7018		357								
11	92					1740	60			1800	11	PAID IN FULL	MAY - 5 1947	4993		1800								
SOLD FOR TAXES	51					964				964	12												964	
13	107					2024	70			2094	13	1st Half Paid 2nd Half Paid	MAY 24 1947 OCT 27 1947	7011 7011		2094								
14	107					2024	70			2094	14	1st Half Paid 2nd Half Paid	MAY 24 1947 OCT 27 1947	7011 7011				2094						
15	50					946				946	15	PAID IN FULL	MAR 28 1947	3917		946								
16	107					2024	70			2094	16	1st Half Paid 2nd Half Paid	MAY 24 1947 OCT 27 1947											
17	107					2024	70			2094	17	1st Half Paid 2nd Half Paid	MAY 24 1947 OCT 27 1947	7011		4188								
18	107					2024	70			2094	18	1st Half Paid 2nd Half Paid	MAY 24 1947 OCT 27 1947	7011				4188						
19	107					2024	70			2094	19	1st Half Paid 2nd Half Paid	MAY 24 1947 OCT 27 1947											
20	22					416	14			430	20	PAID IN FULL	MAY 24 1947	7011		430								
	1473	378	1851			35580	840			36420														

Assessment Roll and Tax List of Real Property in the Town of Sylvan, Cass County, Minnesota, for Taxes for the Year 1946.

In Whose Name Assessed	To Whom Transferred	Description of Property: Subdivision	Sec. or Lot	Town or Block	Range	Number of Acres of Land (Acres)	(100ths)	No. School District	Indicate Homestead Tax or No.	Indicate Agricultural Tax or No.	True and Full Valuations: Land Exclusive of Structures and Improvements (Dollars)	Buildings and Other Structures (Dollars)	Machinery Permanently Attached to Real Estate (Dollars)	Total True and Full Value (Dollars)	Assessed Valuations: Rural: Homestead Up to $4,000 20% (Dollars)	Rural: Over $4,000 and Non-Homestead 33⅓% (Dollars)	All Other: Homestead Up to $4,000 25% (Dollars)	All Other: Over $4,000 and Non-Homestead 40% (Dollars)	All Other: Machinery Permanently Attached to Real Estate 33⅓% (Dollars)	Total Assessed Value (Dollars)	Total Assessed Value as Equalized by the Board of Review (Dollars)	Final Equalized Value (Dollars)	Remarks
Minn. Power & Light Co.		1 Same as — NE¼ of NE¼	17	133	29	20		1	No	Yes	147			147		49				49	54		
Ray Carmichael		2 Have to — NW¼ of NE¼				25			No	Yes	18			18		6				6	4		
		3 SW¼ of NE¼																					
		4 SE¼ of NE¼																					
Donald & Family J. Tindall		5 Pt 15 rds of W½ of NE¼ of NE¼				3.75			Yes	No	50	80		130	26					26	26		
~~Tannes Jo A L Bade~~	Julia C. Rings	2 acres of — 6 NE¼ of NW¼ less 12 acres Rpd by				7.60			Yes	Yes	50	305		355	71					71	72		
		7 NW¼ of NW¼																					
		8 SW¼ of NW¼																					
		9 SE¼ of NW¼																					
~~B J Allen~~	State of Minnesota	10 1 acre of NW¼ of NE¼				x			No	Yes	12			12		4			Defeated	4	4		
		11 NE¼ of SW¼																					
		12 NW¼ of SW¼																					
		13 SW¼ of SW¼																					
		14 SE¼ of SW¼																					
Gull River Cemetery Association		15 200' x 226' in NW NW	17	133	29																		
		16 NE¼ of SE¼																					
		17 NW¼ of SE¼																					
		18 SW¼ of SE¼																					
		19 SE¼ of SE¼																					
		20																					
											257	385		642	96	59				150	161		
											296			681	99	62							

Cass County, Minnesota, for Taxes for the Year 1946.

	Sold for Taxes	Valuations by School Districts as Adjusted by Department of Taxation: District No. 1 Rate 18 Mills (Dollars)	District No. 15 Rate 28 Mills (Dollars)	District No. ... Rate ... Mills (Dollars)	District No. ... Rate ... Mills (Dollars)	District No. ... Rate ... Mills (Dollars)	Rate and Tax Less Homestead Exemption ... Mills ($ cts.)	State Tax on Non-Homestead 6.6 Mills ($ cts.)	Total General Tax ($ cts.)	Special Taxes ($ cts.)	Total Taxes ($ cts.)	Paid: 1st Half Paid / 2nd Half Paid	When Paid: Month Day Year	Number of Receipt	March Settlement 1947 ($ cts.)	July Settlement 1947 ($ cts.)	Penalty ($ cts.)	November Settlement 1947 ($ cts.)	Penalty ($ cts.)	Collection to First Monday in January 1948 ($ cts.)	Penalty ($ cts.)	Delinquent as First Monday in January 1948 ($ cts.)	Total Delinquent Tax and Penalty ($ cts.)	Remarks
1		54					1022	36			1058	1st Half Paid	MAY 24 1947	7010		529		529						
2	SOLD FOR TAXES	4					76	02			78	2nd Half Paid	OCT 27 1947	7105								78		
3																								
4																								
5			H 26				530				530	PAID IN FULL	JUL - 7 1947	7166				530						Pd RR Pr 1944-3
6		H 73					1380				1380	PAID IN FULL	JAN 25 1947	711		1380								Penalty 105
7																								
8																								
9																								
10												Defeated												
11																								
12																								
13																								
14																								
15																								
16																								
17																								
18																								
19																								
20																								
		H 73	26 = 99				2478	38																
		58	31				522																	
		131	26 = 157				3008	38			3046													

Assessment Roll and Tax List of Real Property in the Town of Sylvan

Cass County, Minnesota, for Taxes for the Year 1946.

	In whose name assessed	To whose transferred	Description of property: Subdivision	Sec. or Lot	Town or Block	Range	Number of Acres of Land	No. School District	Indicate homestead Tax or No.	Indicate agricultural Tax or No.	True and full valuations: Land Exclusive of Structures and Improvements	Buildings and Other Structures	Machinery Permanently Attached to Real Estate	Total True and Full Value	Assessed valuations: Rural: Homestead Up to $4,000 20%	Rural: Over $4,000 and Non-Homestead 33⅓%	All other: Homestead Up to $4,000 25%	All other: Over $4,000 and Non-Homestead 40%	All other: Machinery Permanently Attached to Real Estate 33⅓%	Total Assessed Value	Total Assessed Value as Equalized by the Board of Review	Final Equalized Value
							Acres 100ths				Dollars	Dollars	Dollars	Dollars	Dollars	Dollars	Dollars	Dollars	Dollars	Dollars	Dollars	Dollars
1	Effie A Lively Guy & Mable Smith		NE ¼ of NE ¼	15	133	29	36.06	1	No	Yes	315	935		1250		417				417	432	
2			NW ¼ of NE ¼				34.78		No	Yes	240			240		80				80	92	
3	Harvey John Lively Laura Peterson		SW ¼ of NE ¼ less Ry.				28.02		No	Yes	252			252		84				84	96	
4	" "		SE ¼ of NE ¼				31.94		No	Yes	285	260		545		182				182	196	
5																						
6	Effie A Lively Guy & Mable Smith		NE ¼ of NW ¼				40		No	Yes	240			240		80				80	92	
7	" "		~~NW ¼ of NW ¼~~ Lot 1				40.81		No	Yes	366			366		122				122	140	
8	Ed J & Alice C. Peterson		SW ¼ of NW ¼ less Ry.				29.03		No	Yes	174			174		58				58	67	
9	" "		SE ¼ of NW ¼				27.80		No	Yes	168			168		56				56	64	
10																						
11	C. R. Hoodhouse		NE ¼ of SW ¼				40		No	Yes	360			360	72					72	83	
12	" "		~~NW ¼ of SW ¼~~ Lot 3				41.65		No	Yes	360			360	72					72	83	
13	" "		~~SW ¼ of SW ¼~~ " 4				42.07		No	Yes	370	260		630	126					126	137	
14	" "		SE ¼ of SW ¼				40		No	Yes	315			315	63					63	72	
15																						
16	Harvey John Lively Laura Peterson		NE ¼ of SE ¼				40		No	Yes	360			360		120				120	138	
17	" "		NW ¼ of SE ¼				40		No	Yes	360			360		120				120	138	
18	C. R. Hoodhouse		SW ¼ of SE ¼				40		No	Yes	216			216	72					72	83	
19	Minn. Power & Light Co.		SE ¼ of SE ¼				40		No	No	326			326		107				107	123	
20																						
							584.46				4844	1455		6299	405	1426				1831	2026	
											5569			7024	458	1578						

Equalization by School Districts as Equalized by Department of Taxation

	District No.	Rate Mills	District No.	Rate Mills	District No.	Rate Mills	District No.	Rate Mills	Rate and Tax Less Homestead Exemption Mills	State Tax on Non-Homestead 6.6 Mills	Total General Tax	Special Taxes	Total Taxes	Paid	When Paid	Number of Receipt	March Settlement 1947	June Settlement 1947	Penalty	November Settlement 1947	Penalty	Collections to First Monday in January 1948	Penalty	Delinquent on First Monday in January 1948	Total Delinquent Tax and Penalty	Remarks
									Mills						Month Day Year											
									Dollars	Dollars	Dollars	Dollars	Dollars													
1									437				8177	286												
2									92				1740	60												
3									96				1816	64												
4									196				3708	130												
5																										
6									92				1740	60												
7									140				2648	92												
8									67				1268	44												
9									64				1210	42												
10																										
11									H 83				1570													
12									H 83				1570													
13									H 137				2592													
14									H 72				1362													
15																										
16									138				2610	92												
17									138				2610	92												
18									H 83				1570													
19									123				2326	82												
20																										
									H 458																	
									1578				38517	1044												
									2036																	

	Paid	When Paid	Number of Receipt	March Settlement 1947	June Settlement 1947	Penalty	November Settlement 1947	Penalty	Collections to First Monday in January 1948	Penalty	Delinquent on First Monday in January 1948	Total Delinquent Tax and Penalty	Remarks
		Month Day Year											
1	PAID IN FULL	MAY 23 1947	6434		108.55								
2	PAID IN FULL	MAY 23 1947											
3	1st Half Paid	JUN 20 1947	12456										
	2nd Half Paid	NOV 10 1947	7185		2857		2859						
4	1st Half Paid	JUN 20 1947											
	2nd Half Paid	NOV 10 1947											
5													
6	PAID IN FULL	MAY 23 1947	6434		4340								
7	PAID IN FULL	MAY 23 1947											
8	2nd Half Paid	OCT 30 1947	9385		1282								
	1st Half Paid	JUN 26 1947											
9	2nd Half Paid	OCT 30 1947	11874				1082						
	1st Half Paid	JUN 26 1947											
10													
11	2nd Half Paid	OCT 31 1947											
	1st Half Paid	JUN - 4 1947			1570								
12	2nd Half Paid	OCT 31 1947	11885				1570						
	1st Half Paid	JUN - 4 1947											
13	2nd Half Paid	OCT 31 1947	11835				1296						
	1st Half Paid	JUN - 4 1947											
14	2nd Half Paid	OCT 31 1947	11835		681		681						
	1st Half Paid	JUN - 4 1947											
15													
16	1st Half Paid	JUN 20 1947	7885		2702		2702						
	2nd Half Paid	NOV 10 1947											
17	1st Half Paid	JUN 20 1947											
	2nd Half Paid	NOV 10 1947											
18	2nd Half Paid	OCT 31 1947	11835		785		785						
	1st Half Paid	JUN - 4 1947											
19	1st Half Paid	JUN - 4 1947	7013		1307								
	2nd Half Paid	MAY 24 1947											
	2nd Half Paid	OCT 27 1947					1204						
20													
					39556								

Assessment Roll and Tax List of Real Property in the Town of Sylvan

	In Whose Name Assessed	To Whom Transferred	Description of Property: Subdivision	Sec. or Lot	Town or Block	Range	Number of Acres of Land (Acres .100ths)	No. School District	Indicate Homestead Yes or No	Indicate Non-Homestead Yes or No	True and Full Valuations: Land Exclusive of Structures and Improvements (Dollars)	Buildings and Other Structures (Dollars)	Machinery Permanently Attached to Real Estate (Dollars)	Total True and Full Value (Dollars)	Assessed Valuations: Rural: Homestead Up to $1,000 20% (Dollars)	Rural: Over $1,000 and Non-Homestead 33⅓% (Dollars)	All Other: Homestead Up to $4,000 25% (Dollars)	All Other: Over $4,000 and Non-Homestead 40% (Dollars)	All Other: Machinery Permanently Attached to Real Estate 33⅓% (Dollars)	Total Assessed Value (Dollars)	Total Assessed Value as Equalized by the Board of Review (Dollars)	Final Equalized Value (Dollars)
1	Minn. Power + Light Co.		NE ¼ of NE ¼	14	133	29	40	1	No	Yes	369 / 320			369 / 320		123 / 107				107	123	
2	" " "		NW ¼ of NE ¼				40	1	No	Yes	369 / 320			369 / 320		123 / 107 / ~~106~~				107	123	
3	" " "		SW ¼ of NE ¼				40	13	No	Yes	369 / 320			369 / 320		123 / 107 / ~~106~~				107	123	
4	" " "		SE ¼ of NE ¼				40	13	No	Yes	369 / 320			369 / 320		123 / 107				107	123	
5																						
6	" " "		NE ¼ of NW ¼				40	1	No	Yes	369 / 320			369 / 320		123 / 107 / ~~106~~				107	123	
7	" " "		~~NW ¼ of NW ¼~~ Lot 1				24.4	1	No	Yes	336			336		129 / 112				112	129	
8	State of Minnesota	J. J. & Ellen J. Marlow	~~SW ¼ of NW ¼~~ " 2				41.67		Yes	Yes	340			340	55 / 48					48	55	
9	State of Minnesota	Andrew + Ethel Haggy	SE ¼ of NW ¼ less 10 acres																			
10	Minn. Power + Light Co.		10 acres of SE ¼ of NW ¼				10	1	No	Yes	80			80		31 / 26				26	31	
11	" " "		NE ¼ of SW ¼				40	13	No	Yes	369 / 320			369 / 320		123 / 107 / ~~106~~				107	123	
12	State of Minnesota	J. J. & Ellen J. Marlow	~~NW ¼ of SW ¼~~ Lot 3				41.61		Yes	Yes	340			340	55 / 48					48	55	
13	Minn. Power + Light Co.		~~SW ¼ of SW ¼~~ " 4				31.25	13	No	Yes	248			248		95 / 83				83	95	
14	" " "		SE ¼ of SW ¼				40	"	No	Yes	369 / 320			369 / 320		123 / 107 / ~~106~~				107	123	
15																						
16	A. M. Cameron	Franklin C. + Shirley J. Loveland	NE ¼ of SE ¼				40	"	No	Yes	380			321 / 280		107 / 93				93	107	
17	Minn. Power + Light Co.		NW ¼ of SE ¼				40	"	No	Yes	369 / 320			369 / 320		123 / 107 / ~~106~~				107	123	
18	A. M. Cameron	Franklin C. + Shirley J. Loveland	SW ¼ of SE ¼				40	"	No	Yes	280			321 / 280		107 / 93				93	107	
19	" " "		SE ¼ of SE ¼				40	"	No	Yes	280			321 / 280		107 / 93				93	107	
20																						
							66.87				4232			4538	96	1350				1456	1670	
											4544			4544		1356				1457		
											5230			5230	110	1560						

Sold for Taxes: Year 1946

Valuations by School Districts as Equalized by Department of Taxation

District No.	Rate Mills	District No.	Rate Mills	District No.	Rate Mills
1	194.14	13	194.05		

	Dollars	Dollars	Dollars	Dollars	Dollars	Rate and Tax Less Homestead Exemption ..... Mills $ cts.	State Tax on Non-Homestead 6.6 Mills $ cts.	Total General Tax $ cts.	Special Taxes $ cts.	Total Taxes $ cts.	Paid	When Paid Month Day Year	Number of Receipt	Mills Settlement 1947 $ cts.	June Settlement 1947 $ cts.	Penalty $ cts.	November Settlement 1947 $ cts.	Penalty $ cts.	Collections to First Monday in January 1948 $ cts.	Penalty $ cts.	Delinquent on First Monday in January 1948 $ cts.	Total Delinquent Tax and Penalty $ cts.	Remarks
1	123					2326	82			2408	1st Half Paid 2nd Half Paid	MAY 24 1947 OCT 27 1947											
2	123					2326	82			2408	1st Half Paid 2nd Half Paid	MAY 24 1947 OCT 27 1947			4.67								
3		123				1772	82			1854	1st Half Paid 2nd Half Paid	MAY 24 1947 OCT 27 1947	7013 1516				4.67	1A 24.08 1B 18.54					
4		123				1772	82			1854	1st Half Paid 2nd Half Paid	MAY 24 1947 OCT 27 1947	7013 1516										
5																							
6	123					2326	82			2408	1st Half Paid 2nd Half Paid	MAY 24 1947 OCT 27 1947	7013 1516		24.67								
7	129					2440	86			2526	1st Half Paid 2nd Half Paid	MAY 24 1947 OCT 27 1947	7013 1516				24.67						
8	# 55					1040				1040	PAID IN FULL	DEC 3 1947	12680						10.40	.83			
9																							
10	31					586	20			606	PAID IN FULL	MAY 24 1947	7013		6.06								
11		123				1772	82			1854	1st Half Paid 2nd Half Paid	MAY 24 1947 OCT 27 1947	7013 1516		9.27		9.27						
12		# 55				792				792	PAID IN FULL	DEC 3 1947	12680						7.92	.66			
13		95				1368	67			1430	1st Half Paid 2nd Half Paid	MAY 24 1947 OCT 27 1947	7013 1516		7.15		7.15						
14		123				1772	82			1854	1st Half Paid 2nd Half Paid	MAY 24 1947 OCT 27 1947	7013 1516		9.27		9.27						
15																							
16		107				1542	70			1612	PAID IN FULL	MAY - 6 1947	5268		16.12								
17		123				1772	82			1854	1st Half Paid 2nd Half Paid	MAY 24 1947 OCT 27 1947	7013 1516		9.27		9.27						
18		107				1542	70			1612	PAID IN FULL	MAY - 6 1947											
19		107				1542	70			1612	PAID IN FULL	MAY - 6 1947	5268		32.24								
20																							
	# 55	55.116				11044	354 #1			27724													
	54	1031 1560				15646	684 #13																
	54	1086 1670				26690	1034																

Assessment Roll and Tax List of Real Property in the Town of Sylvan — Cass County, Minnesota, for Taxes for the Year 1946.

	In Whose Name Assessed	To Whom Transferred	Description of Property: Subdivision	Sec. or Lot	Town or Block	Range	Number of Acres of Land (Acres .100ths)	No. School District	Indicates Agricultural Land Taxed as Rural Land	Indicates Agricultural Land Not Taxed as Rural Land	True and Full Valuations: Land Exclusive of Structures and Improvements (Dollars)	Buildings and Other Structures (Dollars)	Machinery Permanently Attached to Real Estate (Dollars)	Total True and Full Value (Dollars)	Assessed Valuations: Rural: Homestead Up to $4,000 20% (Dollars)	Rural: Over $4,000 and Non-Homestead 33⅓% (Dollars)	All Other: Homestead Up to $4,000 25% (Dollars)	All Other: Over $4,000 and Non-Homestead 40% (Dollars)	All Other: Machinery Permanently Attached to Real Estate 33⅓% (Dollars)	Total Assessed Value (Dollars)	Total Assessed Value Equalized by the Board of Review (Dollars)	Final Equalized Value (Dollars)
1	Minn Power & Light Co.		NE ¼ of NE ¼	20	133	24	40	1	No	Yes	369			369		123						
											320			320		107						
2	" " "		NW ¼ of NE ¼				40	1	No	Yes	369			369		123						
											320			320		107				107	123	
3	" " "		SW ¼ of NE ¼				40	13	No	Yes	369			369		123						
											320			320		106				106	122	
4	" " "		SE ¼ of NE ¼				40	13	No	Yes	369			369		123						
											320			320		107				107	122	
5																						
6	" " "		NE ¼ of NW ¼				40	1	No	Yes	369			369		123						
											320			320		107				107	122	
7	" " "		NW ¼ of NW ¼				40	1	No	Yes	369			369		123						
											320			320		106				106	122	
8	" " "		SW ¼ of NW ¼				40	13	No	Yes	369			369		123						
											320			320		107				107	122	
9	" " "		SE ¼ of NW ¼				40	13	No	Yes	369			369		123						
											320			320		107				107	122	
10																						
11	" " "		NE ¼ of SW ¼				40	13	No	Yes	369			369		123						
											320			320		107				107	122	
12	" " "		NW ¼ of SW ¼				40	13	No	Yes	369			369		123						
											320			320		106				106	122	
13	" " "		SW ¼ of SW ¼				40	13	No	Yes	369			369		123						
											320			320		107				107	122	
14	" " "		SE ¼ of SW ¼				40	13	No	Yes	369			369		123						
											320			320		107				107	122	
15																						
16	State of Minnesota		NE ¼ of SE ¼																			
17	State of Minnesota		NW ¼ of SE ¼																			
18	———	Lewey The Maine	SW ¼ of SE ¼																			
19	———	" "	SE ¼ of SE ¼																			
20																						
							480				3840			3840		1281				1281	1476	
											14428			14428		1476						

	Sold for Taxes	Valuations by School Districts as Equalized by Department of Taxation: District No. 1 Rate 15 Mills	District No. ..... Rate ..... Mills	District No. 13 Rate 14.05 Mills	District No. ..... Rate ..... Mills	District No. ..... Rate ..... Mills	Rate and Tax Less Homestead Exemption ..... Mills	State Tax on Non-Homestead 6.6 Mills	Total General Tax	Special Taxes				Total Taxes	Paid	When Paid	Number of Receipt	March Settlement 1947	June Settlement 1947	November Settlement 1947	Penalty	Collections to First Monday in January 1948	Penalty	Delinquent on First Monday in January 1948	Total Delinquent Tax and Penalty	Remarks
		Dollars	Dollars	Dollars	Dollars	Dollars	$ cts.	$ cts.	$ cts.	$ cts.	$ cts.	$ cts.		$ cts.		Month Day Year		$ cts.	$ cts.	$ cts.	$ cts.	$ cts.	$ cts.	$ cts.	$ cts.	
1		123					2326	82						2408	1	2nd Half Paid OCT 27 1947										
																1st Half Paid MAY 24 1947										
2		123					2326	82						2408	2	2nd Half Paid OCT 27 1947										
																1st Half Paid MAY 24 1947										
3				123			1772	82						1854	3	2nd Half Paid OCT 27 1947										
																1st Half Paid MAY 24 1947										
4				123			1772	82						1854	4	2nd Half Paid OCT 27 1947										
5															5											
																1st Half Paid MAY 24 1947										
6		123					2326	82						2408	6	2nd Half Paid OCT 27 1947										
7		123					2326	82						2408	7	1st Half Paid MAY 24 1947										
																2nd Half Paid OCT 27 1947										
8				123			1772	82						1854	8	1st Half Paid MAY 24 1947										
																2nd Half Paid OCT 27 1947										
9				123			1772	82						1854	9	1st Half Paid MAY 24 1947										
																2nd Half Paid OCT 27 1947										
10															10											
11				123			1772	82						1854	11	1st Half Paid MAY 24 1947										
																2nd Half Paid OCT 27 1947										
12				123			1772	82						1854	12	1st Half Paid MAY 24 1947										
																2nd Half Paid OCT 27 1947										
13				123			1772	82						1854	13	1st Half Paid MAY 24 1947										
																2nd Half Paid OCT 27 1947										
14				123			1772	82						1854	14	1st Half Paid MAY 24 1947										
																2nd Half Paid OCT 27 1947										
15															15											
16															16											
17															17											
18															18											
19															19											
20															20											
	492		984 = 1476				9304	328 #4						24464												
							14176	656 #13																		
							23480	984																		

Assessment Roll and Tax List of Real Property in the Town of Sylvan — Cass County, Minnesota, for Taxes for the Year 1946.

	In Whose Name Assessed	To Whom Transferred	Description of Property: Subdivision	Sec. or Lot	Town or Block	Range	Number of Acres of Land (Acres / Mills)	No. School District	Indicate Homestead Yes or No	Indicate Agricultural Yes or No	True and Full Valuations: Land (Exclusive of Structures and Improvements) (Dollars)	Buildings and Other Structures (Dollars)	Machinery Permanently Attached to Real Estate (Dollars)	Total True and Full Value (Dollars)	Assessed Valuations: Rural: Homestead Up to $4,000 20% (Dollars)	Rural: Over $4,000 and Non-Homestead 33⅓% (Dollars)	All Other: Homestead Up to $4,000 25% (Dollars)	All Other: Over $4,000 and Non-Homestead 40% (Dollars)	All Other: Machinery Permanently Attached to Real Estate 33⅓% (Dollars)	Total Assessed Value (Dollars)	Total Assessed Value as Equalized by the Board of Review (Dollars)	Final Equalized Value (Dollars)
1	Albert L. Hard Corporation		NE ¼ of NE ¼	21	133	29	40	1	No	Yes	240			240		80				80	92	
2	" " "		NW ¼ of NE ¼				40	1	No	Yes	240			240		80				80	92	
3	" " "		SW ¼ of NE ¼				40	13	No	Yes	240			240		80				80	92	
4	" " "		SE ¼ of NE ¼				40	13	No	Yes	240			240		80				80	92	
5																						
6	" " "		NE ¼ of NW ¼				40	1	No	Yes	240			240		80				80	92	
7	Minn. Power + Light Co.		NW ¼ of NW ¼				40	1	No	No	369			369		123				123	142	
8	Pearl Cunningham Hom. Dr. Helen Mielsapp		SW ¼ of NW ¼				40	13	No	No	335	885		1220	281 / 284					281	324	
9	Albert L. Hard Corporation		SE ¼ of NW ¼				40	"	No	Yes	240			240		80				80	92	
10																						
11	" " "		NE ¼ of SW ¼				40	"	No	Yes	240			240		80				80	92	
12	Pearl Cunningham Hom. Dr. Helen Mielsapp		NW ¼ of SW ¼				40	"	No	No	240			240	48					48	55	
13	Minn. Power + Light Co.		SW ¼ of SW ¼				40	"	No	Yes	369			369		123				123	142	
14	" " "		SE ¼ of SW ¼				40	"	No	Yes	320			320		123				123	142	
15																						
16	Albert L. Hard Corporation		NE ¼ of SE ¼				40	"	No	Yes	240			240		80				80	92	
17	" " "		NW ¼ of SE ¼				40	"	No	Yes	240			240		80				80	92	
18	Cayuna Range Power Co.		SW ¼ of SE ¼				40	"	No	Yes	320			320		123				123	142	
19	State of Minnesota		SE ¼ of SE ¼																			
20																						
							600				3915	885		4800	272	1148				1420	1606	
											4600			5390	286	1200						

	Sold for Taxes	Valuations of School Districts as Equalized by Department of Taxation: District No. 1 Rate 18.15 Mills	District No. 15 Rate 10.5 Mills	District No. 15 Rate 14.05 Mills	District No. ..... Rate ..... Mills	District No. ..... Rate ..... Mills	Rate and Tax Less Homestead Exemption ..... Mills	State Tax on Non-Homestead 6.6 Mills	Total General Tax	Special Taxes	Total Taxes		Paid	When Paid (Month Day Year)	Number of Receipt	March Settlement 1947	Total Settlement 1947	Penalty	November Settlement 1947	Penalty	Collections to First Monday in January 1948	Penalty	Delinquent on First Monday in January 1948	Total Delinquent Tax and Penalty	Remarks
		Dollars	Dollars	Dollars	Dollars	Dollars	$ cts.	$ cts.	$ cts.	$ cts.	$ cts.					$ cts.	$ cts.	$ cts.	$ cts.	$ cts.	$ cts.	$ cts.	$ cts.	$ cts.	
1	SOLD FOR TAXES	97					17.40	60			18.00	1												18.00	
2	SOLD FOR TAXES	97					17.40	60			18.00	2												18.00	
3	SOLD FOR TAXES			97			13.26	60			13.86	3												13.86	
4				97			13.26	60			13.86	4												13.86	
5												5													
6	SOLD FOR TAXES	97					17.40	60			18.00	6												18.00	
7			123				25.17	87			26.04	7	1st Half Paid 2nd Half Paid	MAY 24 1947 OCT 27 1947	7115 11847		12.97	✓							
8				4231			33.28				33.28	8	PAID IN FULL	NOV 17 1947	11606				12.97		33.28	.66			
9	SOLD FOR TAXES			97			13.26	60			13.86	9												13.86	
10												10													
11	SOLD FOR TAXES			97			13.26	60			13.86	11													
12				655			7.92				7.92	12	PAID IN FULL	NOV 17 1947	11606						7.92	.16		13.86	
13				123			17.72	82			18.54	13	1st Half Paid 2nd Half Paid	MAY 24 1947 OCT 27 1947	7114 11817		18.54	✓							
14				123			17.72	82			18.54	14							18.54						
15												15													
16	SOLD FOR TAXES			97			13.26	60			13.86	16												13.86	
17	SOLD FOR TAXES			97			13.26	60			13.86	17												13.86	
18				123			17.72	82			18.54	18	1st Half Paid 2nd Half Paid	MAY 24 1947 OCT 27 1947	7014 11817		18.54	✓							
19												19													
20												20													
		276	123	N 286 / 281	286 / 3/124		55.50 / 15.17 / 17.392 / 251.29	1.80 #1 / 8.21 #2 / 6.66 #3 / 5.68			259.92														

Assessment Roll and Tax List of Real Property in the Town of Sylvan

Cass County, Minnesota, for Taxes for the Year 1946.

	In Whose Name Assessed	To Whom Transferred	Description of Property: Subdivision	Sec. or Lot	Town or Block	Range	Number of Acres of Land: Acres	Tenths	No. School District	Indicate Homestead Tax or No.	Indicate Agricultural Tax or No.	True and Full Valuations: Land Exclusive of Streets and Improvements	Buildings and Other Structures	Machinery Permanently Attached to Real Estate	Total True and Full Value	Assessed Valuations: Rural: Homestead Up to $4,000 20%	Rural: Over $4,000 and Non-Homestead 33 1/3%	All Other: Homestead Up to $4,000 25%	All Other: Over $4,000 and Non-Homestead 40%	All Other: Machinery Permanently Attached to Real Estate 33 1/3%	Total Assessed Value	Total Assessed Value as Equalized by the Board of Review	Final Equalized Value
												Dollars	Dollars	Dollars	Dollars	Dollars	Dollars	Dollars	Dollars	Dollars	Dollars	Dollars	Dollars
1	George J. & Georgia E. Schaefer		NE¼ of NE¼	28	133	29	4/0		13	No	Yes	276			276		92				92	92	
2	" "		NW¼ of NE¼				4/0			No	Yes	240			240		80				80	92	
3	Ole Peterson		SW¼ of NE¼				4/0			No	Yes	300			300		100				100	105	
4	George J. & Georgia E. Schaefer		SE¼ of NE¼				4/0			No	Yes	248			248		82				82	92	
5																							
6	Julia A. Eichl		NE¼ of NW¼				4/0			No	Yes	231 / 200	480 per cent by Co. Board / 510	651	1162 / 710		387 / 237				237	217	
7	" "		NW¼ of NW¼				4/0			No	Yes	364			364		121				121	138	
8	" "		SW¼ of NW¼				4/0			No	Yes	360			360		120				120	138	
9	" "		SE¼ of NW¼				4/0			No	Yes	414 / 360			414 / 360		138 / 120				120	138	
10																							
11	Ole Peterson		NE¼ of SW¼				4/0			No	Yes	414 / 360			414 / 360		138 / 120				120	138	
12	" "		NW¼ of SW¼				4/0			No	Yes	342 / 342			342 / 342		114 / 114				114	131	
13	" "		SW¼ of SW¼				4/0			No	Yes	240			240		80				80	92	
14	" "		SE¼ of SW¼				4/0			No	Yes	240			240		80				80	92	
15																							
16	Richard & Georgia H. Johnson		85 acres of Lot 1 ~~NE¼ of SE¼~~				8/0			No	Yes	155	200		355		100				100	105	
17	G. H. & Anna Bissar	Richard & Georgia H.	5 acres of Lot 1 ~~NW¼ of SE¼~~				5/8			No	Yes	69	337		406		135				135	138	
18	Victor & Mabel Hutkings	Anderson	4 acres of Lot 1 ~~SW¼ of SE¼~~				4/			No	Yes	55	125		180		55				55	57	
19			SE¼ of SE¼																				
20																							
			(continued on next page)									3491 / 4243	1172 / 1082		4663 / 5325		1621 / 1775				1621	1775	

Valuations by School Districts as Equalized by Department of Taxation

	Sold for Taxes	District No. / Rate ... Mills	District No. / Rate ... Mills	District No. 13 / Rate 105 Mills	District No. / Rate ... Mills	District No. / Rate ... Mills	Rate and Tax Less Homestead Exemption ... Mills	State Tax on Non-Homestead 6.6 Mills	Total General Tax	Special Taxes	Total Taxes	Paid	When Paid: Month Day Year	Number of Receipt	March Settlement 1947	June (Settlement) 1947	Penalty	November Settlement 1947	Penalty	Collections to First Monday in January 1948	Penalty	Delinquent on First Monday in January 1948	Total Delinquent Tax and Penalty	Remarks
		Dollars	Dollars	Dollars	Dollars	Dollars	$ cts.	$ cts.	$ cts.	$ cts.	$ cts.				$ cts.	$ cts.	$ cts.	$ cts.	$ cts.	$ cts.	$ cts.	$ cts.	$ cts.	
1				97			1326	60			1386	1 PAID IN FULL	MAY 23 1947	6404		1386	✓							
2				97			1326	60			1386	2 PAID IN FULL	MAY 23 1947	6404		1386	✓							
3				115			1656	76			1732	3 PAID IN FULL	NOV - 3 1947	12567				1732	61					
4				97			1326	60			1386	4 PAID IN FULL	MAY 23 1947	6404		1386	✓							
5												5												
6				178 / 177			3564 / 3126	148 / 144	Abatement # 3444		3687 / 3270	6 1st Half Paid / Balance Paid	MAY - 9 1947 / AUG - 1 1947											5.88 Abated
7				115 / 138			1656 / 1988	76 / 92	"	"	1732 / 2080	7 1st Half Paid / Balance Paid	MAY - 9 1947 / AUG - 1 1947	10467		42.55	✓	30.79						3.62 "
8				115 / 138			1656 / 1988	76 / 92	"	"	1732 / 2080	8 1st Half Paid / Balance Paid	MAY - 9 1947 / AUG - 1 1947	10467										3.62 "
9				115 / 138			1656 / 1988	76 / 92	"	"	1732 / 2080	9 1st Half Paid / Balance Paid	MAY - 9 1947 / AUG - 1 1947											3.64 "
10												10												
11				138			1988	92			2080	11 PAID IN FULL	NOV - 3 1947											
12				131			1888	86			1974	12 PAID IN FULL	NOV - 3 1947	12567				1526	939					
13				92			1326	60			1386	13 PAID IN FULL	NOV - 3 1947											
14				92			1326	60			1386	14 PAID IN FULL	NOV - 3 1947											
15												15												
16				105			1512	70			1582	16 PAID IN FULL	MAY 13 1947	5366		1582	✓							
17				138			1988	92			2080	17 PAID IN FULL	MAY 28 1947	6717		2080	✓							
18				57			822	38			860	18 PAID IN FULL	JUN 6 1947	7960		860	✓							
19												19												
20												20												
				1775			25574	1174			26748													

Assessment Roll and Tax List of Real Property in the Town of Sylvan, Cass County, Minnesota, for Taxes for the Year 1946.

	In Whose Name Assessed	To Whom Transferred	Description of Property: Subdivision	Sec. or Lot	Town or Block	Range	Number of Acres of Land	No. School District	Land Exclusive of Structures and Improvements (Dollars)	Buildings and Other Structures (Dollars)	Machinery Permanently Attached to Real Estate (Dollars)	Total True and Full Value (Dollars)	Rural: Homestead Up to $4,000 20% (Dollars)	Rural: Over $4,000 and Non-Homestead 33⅓% (Dollars)	All Other: Homestead Up to $4,000 25% (Dollars)	All Other: Over $4,000 and Non-Homestead 40% (Dollars)	Machinery Permanently Attached to Real Estate 33⅓% (Dollars)	Total Assessed Value (Dollars)	Total Assessed Value as Equalized by the Board of Review (Dollars)	Final Equalized Value (Dollars)
			N 16' of E 112.04' of Lot 1																	
1	Fred & Mabel Dinger		1 N 394' of E side of Hardy Lake	28	133	dy	7.50	13	90	800		890	178					178	181	
2	Ole Peterson		~~NW ¼ of NE ¼~~ Lot 2				39.75		240			240		80				80	82	
3	D. D. McKeown		~~SW ¼ of NE ¼~~ " 3				32.25		183			183		61				61	70	
4	Richard M. & Georgia Johnson		~~SE ¼ of NE ¼~~ " 4				2.50		30			30		10				10	11	
5	Julius Ulken		N 200' x 675' of Lot 1 (area of 2.81)				3		45	600		645	129					129	130	
6	Johan & Mildred Hing		S 100' of N 394' of Lot 1 on E side of Hardy Lake				1		15	175		190		63				63	64	
7	~~Rudolph & Hulda M. Johnson~~						1		15	50		65		21				21	21	
8	J. H. & Lillian Holcapple		S 100' of N 394' of Lot 1 on E side of Hardy Lake				1		15	30		45		15				15	16	
9			SE ¼ of NW ¼																	
10			~~[illegible]~~																	
11			NE ¼ of SW ¼				93													
12			NW ¼ of SW ¼																	
13			SW ¼ of SW ¼																	
14			SE ¼ of SW ¼																	
15																				
16			NE ¼ of SE ¼																	
17			NW ¼ of SE ¼																	
18			SW ¼ of SE ¼																	
19			SE ¼ of SE ¼																	
20																				
									630	1655		2285	307	249				556	595	
									122			2077	311	274						

Validations by School Districts as Equalized by Department of Taxation: District No. 13, Rate 25 Mills; District No. 194, Rate ..... Mills; District No. ....., Rate ..... Mills; District No. ....., Rate ..... Mills; District No. ....., Rate ..... Mills

	Sold for Taxes (Dollars)	District 13 (Dollars)	District 194 (Dollars)	District (Dollars)	District (Dollars)	Rate and Tax Less Homestead Exemption ..... Mills (% cts.)	State Tax on Non-Homestead 6.6 Mills ($ cts.)	Total General Tax ($ cts.)	Special Taxes ($ cts.)	Total Taxes ($ cts.)	Paid	When Paid (Month Day Year)	Number of Receipt	March Settlement 1947 ($ cts.)	June Settlement 1947 ($ cts.)	Penalty ($ cts.)	November Settlement 1947 ($ cts.)	Penalty ($ cts.)	Collections to First Monday in January 1948 ($ cts.)	Penalty ($ cts.)	Delinquent as First Monday in January 1948 (% cts.)	Total Delinquent Tax and Penalty ($ cts.)	Remarks
1	SOLD FOR TAXES		4181			26088				26088	✓	PAID IN FULL OCT - 1 1947	1095				260	88					
2			92			13266	60			13326	✓	PAID IN FULL NOV - 3 1947	2537				133	26					
3			70			10508	46			10554	3	2nd Half Paid AUG 15 1947	1095										
4			11			158	08			166	✓	PAID IN FULL MAY 17 1947	5361										
5			4130			18772				18772	✓	PAID IN FULL FEB 4 1947	1499	1872									
6			64			9227	43			9264	✓	PAID IN FULL MAY 15 1947	5638		964	✓							
7			21			3027	14			3041	✓	PAID IN FULL MAR 28 1947	3945		316	✓							
8	SOLD FOR TAXES		16			2300	10			2310	✓	PAID IN FULL OCT - 1 1947	1095				230	08					
9																							
10																							
11																							
12																							
13																							
14																							
15																							
16																							
17																							
18																							
19																							
20																							
			4374 / 4585			84226	180			8666													

Assessment Roll and Tax List of Real Property in the Town of Sylvan, Cass County, Minnesota, for Taxes for the Year 1946.

Form 4 CD

	In Whose Name Assessed	To Whom Transferred	Description of Property: Subdivision	Sec. or Lot	Town or Block	Range	Number of Acres of Land: Acres	Mills	No. School District	Indicate Homestead Tax by Yes	Indicate Rural Tax by Yes	True and Full Valuations: Land Exclusive of Structures and Improvements (Dollars)	Buildings and Other Structures (Dollars)	Machinery Permanently Attached to Real Estate (Dollars)	Total True and Full Value (Dollars)	Assessed Valuations: Rural: Homestead Up to $4,000 20% (Dollars)	Rural: Over $4,000 and Non-Homestead 33⅓% (Dollars)	All Other: Homestead Up to $4,000 25% (Dollars)	All Other: Over $4,000 and Non-Homestead 40% (Dollars)	All Other: Machinery Permanently Attached to Real Estate 33⅓% (Dollars)	Total Assessed Value	Total Assessed Value as Equalized by the Board of Review (Dollars)	Final Equalized Value (Dollars)
1	State of Minnesota (Cont to Adam Realty Co.)		NE¼ of NE¼	29	133	29	40		13	No	Yes	222			222		74				74	85	
2	Dewey McMann		NW¼ of NE¼				40			No	Yes	340			340	68					68	78	
	" "											340	200		540	108					108	118	
3			SW¼ of NE¼				40			No	Yes	205			205	61					61	71	
	Adolph Stauk											265			265	53					53	61	
4			SE¼ of NE¼				40			No	Yes	240			240		80				80	92	
5																							
6	N. W. Paper Co.		NE¼ of NW¼				40			No	Yes	276			276		92				80	92	
7	" "		NW¼ of NW¼				40			No	Yes	240			240		80				80	92	
8	" "		SW¼ of NW¼				40			No	Yes	240			240		80				80	92	
9	" "		SE¼ of NW¼				40			No	Yes	240			240		80				80	92	
10																							
11	~~State Tax Forf. Rent through Auditor~~	Leon Lyons	~~NE¼ of SW¼~~ Lot 2				33.50			No	Yes	150			150	30					50	46	
12	" "	Leon Lyons	~~NW¼ of SW¼~~ " 3				44.85			No	Yes	265			265	53					53	61	
13			SW¼ of SW¼																				
14			SE¼ of SW¼																				
15																							
16	A. H. Brown		NE¼ of SE¼				40			No	Yes	340	270		540		180				108	112	
17	" "		~~NW¼ of SE¼~~ Lot 5				42.40			No	Yes	264			264		88				83	97	
18			~~SW¼ of SE¼~~																				
19	" "		~~SE¼ of SE¼~~ Lot 1				32.10			No	Yes	178			178		59				59	68	
20																							
							500.85					3164	470		3634	254	788				1042	1178	
												3666			4106	216	892						

Cass County, Minnesota, for Taxes for the Year 1946.

	Sold for Taxes	Validations by School Districts as Equalized by Department of Taxation: District No. ..... Rate ..... Mills	District No. ..... Rate ..... Mills	District No. 13 Rate 95 19.95 Mills	District No. ..... Rate ..... Mills	District No. ..... Rate ..... Mills	Rate and Tax Less Homestead Exemptions ..... Mills	State Tax on Non-Homestead 6.6 Mills	Total General Tax	Special Taxes	Total Taxes	Paid	When Paid: Month Day Year	Number of Receipt	March Settlement 1947	June Settlement 1947	Penalty	November Settlement 1947	Penalty	Collections to First Monday in January 1948	Penalty	Delinquent on First Monday in January 1948	Total Delinquent Tax and Penalty	Remarks
		Dollars	Dollars	Dollars	Dollars	Dollars																		
1	SOLD FOR TAXES			85			1274	56			1280	Forfeited Contract Defaulted			12-2-47									
2				H 118			1700				1700	PAID IN FULL	MAY 17 1947			25.18								P.B.O. Lawson
3				H 61			878				878	PAID IN FULL	MAY 17 1947	6093										
4				92			1326	60			1386											1386	X 1525	
5																								
6				92			1326	60			1386	PAID IN FULL	MAY 24 1947											
7				92			1326	60			1386	PAID IN FULL	MAY 24 1947											
8				92			1326	60			1386	PAID IN FULL	MAY 24 1947	6936		56.44								
9				92			1326	60			1386	PAID IN FULL	MAY 24 1947											
10																								
11				H 46			662				662	PAID IN FULL	JUL 10 1947					15.40	64					
12				H 61			878				878	PAID IN FULL	JUL 10 1947	10168										
13																								
14																								
15																								
16				~~H 133~~			~~2627~~ 2570	~~120~~	Abatement	#3566	~~2747~~ 2690	Balance Paid	DEC 3 1947											
17				H 58			836				836													
				97			~~1398~~	64	"	"	~~1462~~	Balance Paid	DEC 3 1947											
18														10169										
19				H 61			878				878													
				68			~~980~~ 920	~~44~~	Abate.	#3566	~~1024~~ 964	PAID IN FULL	MAY 1 1947	4411		19.24								
20																								
				H 286			16972	584			17556													
				~~292~~																				
				~~1178~~																				

Sylvan Twp. Fall. of Sylvan Lake Beach

Add to 133-30

Sylvan Twp. Fall. of Sylvan Lake Beach

Printed Real

Assessment Roll and Tax List of Real Property in the Town of Sylvan

Cass County, Minnesota, for Taxes for the Year 1946.

In Whose Name Assessed	To Whom Transferred	Description of Property: Subdivision	Sec. or Lot	Town or Block	Range	Number of Acres of Land (Acres / 100ths)	No. School District	Indicate Homestead Tax or No.	Indicate Agricultural Tax or No.	True and Full Valuations: Land Exclusive of Structures and Improvements (Dollars)	Buildings and Other Structures (Dollars)	Machinery Permanently Attached to Real Estate (Dollars)	Total True and Full Value (Dollars)	Assessed Valuations: Rural: Homestead Up to $4,000 20% (Dollars)	Rural: Over $4,000 and Non-Homestead 33⅓% (Dollars)	All Other: Homestead Up to $4,000 25% (Dollars)	All Other: Over $4,000 and Non-Homestead 40% (Dollars)	Machinery Permanently Attached to Real Estate 33⅓% (Dollars)	Total Assessed Value (Dollars)	Total of Assessed Value as Equalized by the Board of Review (Dollars)	Final Equalized Value (Dollars)
State of Minnesota		1 Part of N½ of NE¼ SE¼	30	133	29		13														
Minn. Power + Light Co.		2 NW¼ of NE¼				1/0		No	Yes	459 / 450			459 / 450		153 / 133				133	153	
" "		3 ~~SW¼ of NE¼~~ Lot 3				28.75		No	Yes	1320	76572	21900	99792	264 / 200	25904 / 33264			7300	33264	33220	
Nels J. + Hazel Iten	Hugh Brown Mortgage to Miller Lumber Company	4 Part of N½ of NW¼ ~~SE¼ of NE¼~~				14.75		Yes	Yes	100 / 85			100 / 85	20 / 17					17	20	
		5																			
Minn. Power + Light Co.		6 ~~NE¼ of NW¼~~ Lot 2				4.8		No	Yes	552 / 480			552 / 480		184 / 160				160	184	
		7 NW¼ of NW¼																			
" "		8 ~~SW¼ of NW¼~~ " 5				35.25		No	Yes	402 / 350			402 / 350		134 / 117				117	134	
" "		9 ~~SE¼ of NW¼~~ " 4				15		No	Yes	174 / 150			174 / 150		58 / 50				50	58	
		10																			
		11 NE¼ of SW¼																			
		12 NW¼ of SW¼																			
		13 SW¼ of SW¼																			
		14 SE¼ of SW¼																			
		15																			
~~Nels J. + Hazel I. Iten~~	Northwest Mortgage Co. Foreclosed Lodge Pole Pine	16 ~~NE¼ of SE¼~~ " 9				34.75		No	Yes	232 / 205			232 / 205	47 / 41					41	41	
		17 NW¼ of SE¼																			
		18 SW¼ of SE¼																			
" "	Lodge Pole	19 ~~SE¼ of SE¼~~ " 10				17		Yes	Yes	100			100	20					20	23	
State of Minnesota		20 Lot 3	32	133	29																
										3090 / 2555	76572	21900	101562 / 102007	781 / 726	26424 / 26509			7300 / 7300	33802	33949	

Valuations by School Districts as Equalized by Department of Taxation

District No.	District No.	District No.	District No.	District No.
Rate ..... Mills	Rate ..... Mills	Rate 12.05 Mills	Rate ..... Mills	Rate ..... Mills
Dollars	Dollars	Dollars	Dollars	Dollars

Sold for Taxes	Rate and Tax Less Homestead Exemption ..... Mills	State Tax on Non-Homestead 6.6 Mills	Total General Tax	Special Taxes	Total Taxes	Paid	When Paid	Numbers of Receipts	March Settlement 1947	June Settlement 1947	Penalty	November Settlement 1947	Penalty	Collections to First Monday in January 1948	Penalty	Delinquent on First Monday in January 1948	Penalty	Total Delinquent Tax and Penalty	Remarks
	$ cts.	$ cts.	$ cts.	$ cts.	$ cts.		Month Day Year		$ cts.	$ cts.	$ cts.	$ cts.	$ cts.	$ cts.	$ cts.	$ cts.	$ cts.	$ cts.	
1																			
2	153	22.04	1.00		23.04	1 2nd Half Paid / 1st Half Paid	OCT 27 1947 / MAY 24 1947	7016		11.52 ✓		11.52							
3	33,330	4801.99	21.98		5021.16	1st Half Paid / 2nd Half Paid	MAY 24 1947 / OCT 27 1947	7016 / 7016		2510.58 ✓		2510.58							
4	20	2.88			2.88	5 PAID IN FULL	JUL 10 1947	7016				2.88							
5																			
6	184	26.50	1.77		27.77	1st Half Paid / 2nd Half Paid	MAY 24 1947 / OCT 27 1947	7016 / 7016		13.86 ✓		13.86							
7																			
8	134	19.30	.88		20.18	8 1st Half Paid / 2nd Half Paid	MAY 24 1947 / OCT 27 1947	7017 / 7017		10.09 ✓		10.09							
9	58	8.36	.38		8.74	9 PAID IN FULL	MAY 24 1947	7017		8.74 ✓									
10						10													
11						11													
12						12													
13						13													
14						14													
15						15													
16	47	6.78			6.78	16 PAID IN FULL	JUL 10 1947												
17						17													
18						18													
19	23	3.32			3.32	19 PAID IN FULL	JUL 10 1947												
20						20													
	33,949	4890.36	22.46		5113.82														

Assessment Roll and Tax List of Real Property in the Town of Sylvan — Cass County, Minnesota, for Taxes for the Year 1946.

	In Whose Name Assessed	To Whom Transferred	Description of Property: Subdivision	Sec. or Lot	Town or Block	Range	Number of Acres of Land (Acres / 1000ths)	No. School District	Inf. Dist. Homestead Tax Paid	Inf. Dist. Tax Paid	True and Full Valuations: Land Exclusive of Structures and Improvements (Dollars)	Buildings and Other Structures (Dollars)	Machinery Permanently Attached to Real Estate (Dollars)	Total True and Full Value (Dollars)	Assessed Valuations — Rural: Homestead Up to $4,000 20% (Dollars)	Over $4,000 and Non-Homestead 33⅓% (Dollars)	All Other: Homestead Up to $4,000 25% (Dollars)	Over $4,000 and Non-Homestead 40% (Dollars)	Machinery Permanently Attached to Real Estate 33⅓% (Dollars)	Total Assessed Value (Dollars)	Total Assessed Value as Equalized by the Board of Review (Dollars)	Final Equalized Value (Dollars)
1	Karl + Sandra Nikkola		Lot 1 (Less tracts sold below) N E ¼ of N E ¼	33	133	29	3.86 acres 6.05	13	No	Yes	120			120	17	40	Bundled by Assessor			40	46	
2	Joseph + Martha Koeppl (Tract A)		1.48 acre of Lot 1 N W ¼ of N E ¼				1.48		No	Yes	30	75		105		35				35	36	
	" " " "	B	1.63 acre of Lot 1 S W ¼ of N E ¼				1.63	3	No	Yes	33			33		11				11	12	
	Edward + Susan Nikkonen	C	1.78 acre of Lot 1 S E ¼ of N E ¼				1.78	4	No	Yes	36	75		111		37				37	39	
	Edward + Evangeline Johnson	D ✓	1.92 acre of Lot 1				1.92	5	No	Yes	39			39		13				13	15	
	John A. + Freda Johnson	E	2.07 acre of Lot 1 N E ¼ of N W ¼				2.07	6	No	Yes	42			42		14				14	16	
	Merrill + Inez Kerr	F	5 acre of Lot 1 N W ¼ of N W ¼				5.00		No	Yes	78			78		26				26	29	
	Wm. H. + Mary Brodwater	H ✓	6.70 acre of Lot 1 S W ¼ of N W ¼				6.70	8	No	Yes	33			33		11				11	12	
	Joey + Hanna Hill	I	2.77 acre of Lot 1 S E ¼ of N W ¼				2.77	9	No	Yes	84	60		144		48				48	54	
	Sigurd + Myrna Lizzie	L	2.21 acre of Lot 1				2.21	10	No	Yes	45	190		235		78				78	87	
	Wm. + Mary Brodwater	J ✓	3 acre of Lot 1 N W ¼ of S W ¼				3		No	Yes	60			60		20				20	23	
	~~Hugo~~ Nilda Gresell	K	Total of 3 acres of Lot 1 in 2 parcels: N W ¼ of S W ¼ and E ½ of S W ¼				~~3.40~~ 3.70	12	No	Yes	75		36	111		37				37	~~39~~ 42	
	Hardy Lake Camp Assn., Inc.	L	1.1 acre of Lot 1 S W ¼ of S W ¼				1.1	13	No	Yes	24			24		8				8	9	
	Hugo + Nilda Gresell	✓	3.86 acre of Lot 1 S E ¼ of S W ¼				3.86	14			87			87		29	Bundled by Assessor			29		
	Elmer + Vernon E. Pitenly	N	~~Part of Lot 1 in 2 parcels: 1.00 acre of Lot 1 20 Rec. of Lot 1~~				~~1.00~~	15			51		51			17				17		
	Hilding T. + Eunice E. Ostrom	M	~~N E ¼ of S E ¼~~ 80 Rec. of Lot 1				80	16														
			N W ¼ of S E ¼					17														
			S W ¼ of S E ¼					18														
			S E ¼ of S E ¼					19														
								20														
	(continued on next page)						30.25				609 648	400		1009 1048		336 366				336	366	

Valuations by School Districts as Equalized by Department of Taxation: District 13 No. ..... Rate 19.05 Mills; District 14 No. ..... Rate ..... Mills; District 15 No. ..... Rate ..... Mills; District 16 No. ..... Rate ..... Mills

	Sold for Taxes	Total General Tax (Dollars / Cts.)	Rate and Tax Less Homestead Exemption ..... Mills (Dollars / Cts.)	State Tax on Non-Homestead 66 Mills (Dollars / Cts.)	Special Taxes (Dollars / Cts.)	Total Taxes (Dollars / Cts.)	Paid	When Paid (Month Day Year)	Number of Receipt	March Settlement 1947	June Settlement 1947	Penalty	November Settlement 1947	Penalty	Collections to First Monday in January 1948	Penalty	Delinquent on First Monday in January 1948	Total Delinquent Tax and Penalty	Remarks
1		17	244	12		256	PAID IN FULL	APR 26 1947	4900		256								
2		36	518	24		542	PAID IN FULL	JUN 7 1947	7970		542								
3		12	172	08		180	PAID IN FULL	JUN 7 1947											
4		39	562	26		588	PAID IN FULL	JUN 7 1947	7969		588								
5		15	216	10		226												226	249
6		16	230	10		240	PAID IN FULL	MAY 2 1947	4495		240								
7		7	100	04		104	PAID IN FULL	MAY 28 1947	6715		104								
8		12	172	08		180												180	198
9		41	590	28		618	PAID IN FULL	MAY 17 1947	5870		618								
10		81	1166	54		1220	PAID IN FULL	JUN 5 1947	7489		1220								
11		23	332	16		348												348	383
12		12	172	08		180	PAID IN FULL	JUN 12 1947	7930		180								
13	SOLD FOR TAXES	9	130	06		136												136	
14		29	418	20		438												438	482
15		17	244	12		256	PAID IN FULL	OCT 11 1947	1246				256	29					
16																			
17																			
18																			
19																			
20																			
		366	5366	246		5512													

1946 Taxes

Lot 1, Sec. 33-133-29

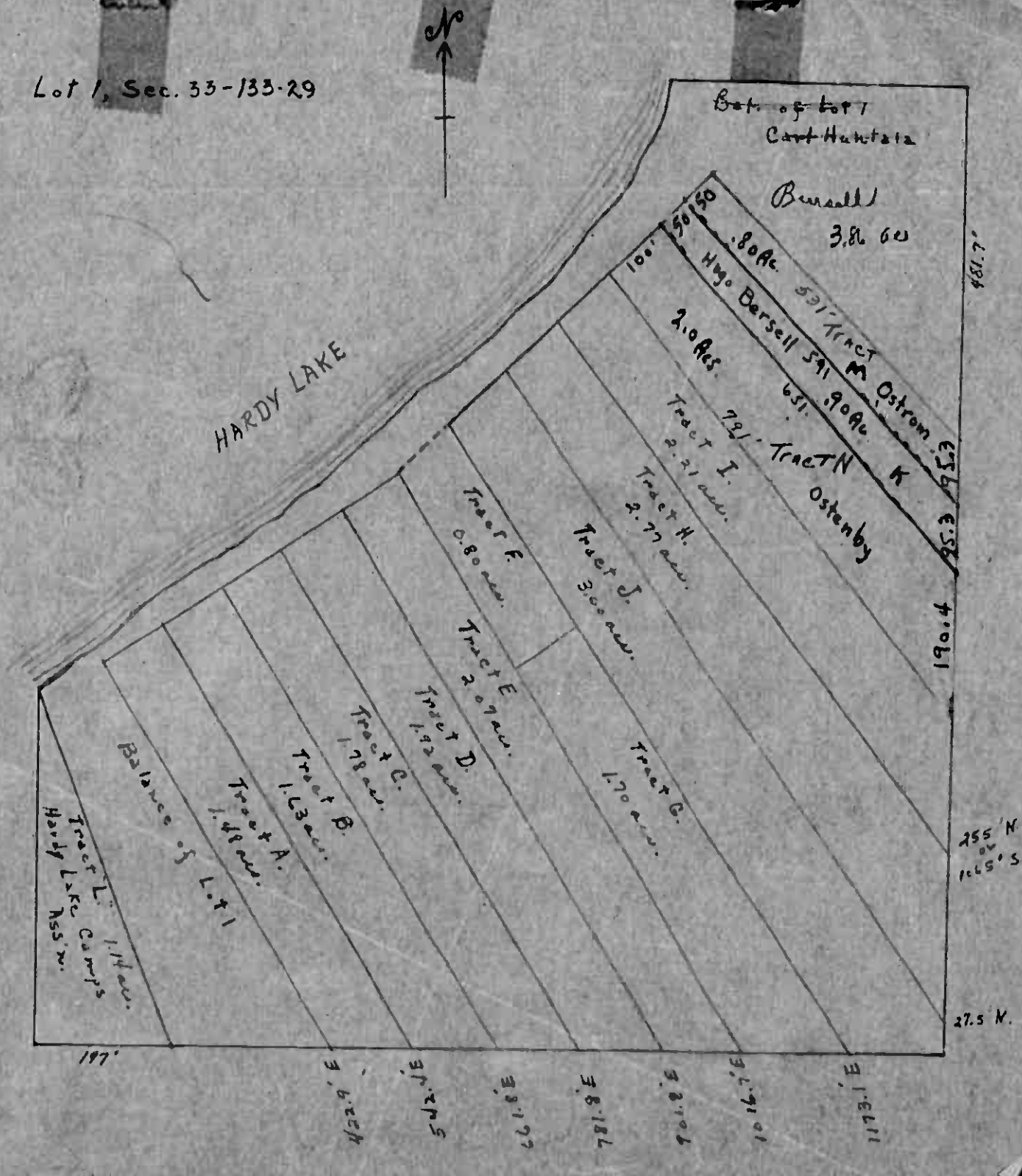

Assessment Roll and Tax List of Real Property in the Town of Sylvan

In Whose Name Assessed	To Whom Transferred	Description of Property: Subdivision	Sec. or Lot	Town or Block	Range	Number of Acres of Land: Acres	Tenths	No. School District	Indicate Homestead Tax by Yes or No	Indicate Agricultural Tax by Yes or No	True and Full Valuations: Land Exclusive of Structures and Improvements	Buildings and Other Structures	Machinery Permanently Attached to Real Estate	Total True and Full Value	Assessed Valuations: Rural: Homestead Up to $1,000 20%	Rural: Over $1,000 and Non-Homestead 33⅓%	All Other: Homestead Up to $1,000 25%	All Other: Over $1,000 and Non-Homestead 40%	All Other: Machinery Permanently Attached to Real Estate 33⅓%	Total Assessed Value as Equalized by the Board of Review	Final Equalized Value
						Acres	Tenths				Dollars	Dollars	Dollars	Dollars	Dollars	Dollars	Dollars	Dollars	Dollars	Dollars	Dollars
Lawrence W. Jacobs Bernhard		.85 ac of Lot 2																			
Kenneth & Janet Brauns (Tract A)		~~NE¼ of NW¼~~			33	133.29		15	13	No	31			31		7				6	7
Walter & Ruth Rosenkahl		.55 ac of																			
Jacob & Ruby & Chas. Berg	B.	~~NW¼ of NE¼~~	2					55		No	9			9		3				3	3
		.65 ac of																			
Arnold Frei	C.	~~SW¼ of NE¼~~	2					65		No	12			12		4				4	4
		.70 ac of																			
Robert Ferre	D.	~~SE¼ of NE¼~~	2					70		No	14			14		5				5	5
A. Brown & A. Peterson	E.	.75 ac of	2					75		No	13	160		173		57				58	58
Olaf Bjornsted																					
Herman Helmquist	F.	.70 ac of	2					70		No	12	10		22		8				8	9
		~~NE¼ of NW¼~~																			
Olaf Bjornsted	G.	1.00 ac of	2					1.00		No	12			12		4				4	4
		~~NW¼ of NW¼~~																			
" "	H.	.75 ac of	2					75		No	20			20		7				7	8
		~~SW¼ of NW¼~~																			
Clifford & Margaret Chaney	I.	.75 ac of	2					70		No	15			15		5				5	6
		~~SE¼ of NW¼~~																			
Kenneth & Janet Brauns	J.	.70 ac of	2					70		No	13			13		4				4	4
Walter & Ruth Rosenkahl																					
David & Signe L. Anderson	K.	.75 ac of	2					75		No	13			13		5				5	6
		~~NE¼ of SW¼~~																			
Hardy Lake Camp Assn. Inc	L.	.70 ac of	2					70		No	12			12		4				4	4
		~~NW¼ of SW¼~~																			
" " "	M.	.70 ac of	2					70		No	12			12		4				4	4
		~~SW¼ of SW¼~~																			
		Balance of Lot 2																			
		~~SE¼ of SW¼~~						5	35	No	166			166		33				33	38
		NE¼ of SE¼																			
		NW¼ of SE¼																			
		SW¼ of SE¼																			
		SE¼ of SE¼																			
		Continued on next Page						14	85		876	170		446		148				148	159
											307			477		159					

Sold for Taxes	Valuations by School Districts as Equalized by Department of Taxation: District No. ..... Rate ..... Mills	District No. ..... Rate ..... Mills	District No. 13 Rate 105.44 Mills	District No. ..... Rate ..... Mills	District No. ..... Rate ..... Mills	Rate and Tax Less Homestead Exemption ..... Mills	State Tax on Non-Homestead 6 Mills	Total General Tax	Special Taxes		Total Taxes		Paid	When Paid	Number of Receipt	March Settlement 1947	June Settlement 1947	Penalty	November Settlement 1947	Penalty	Collections in First Monday in January 1948	Penalty	Delinquent on First Monday in January 1948	Total Delinquent Tax and Penalty	Remarks
	Dollars	Dollars	Dollars	Dollars	Dollars	$ cts.	$ cts.	$ cts.	$ cts.	$ cts.	$ cts.			Month Day Year		$ cts.	$ cts.	$ cts.	$ cts.	$ cts.	$ cts.	$ cts.	$ cts.	$ cts.	
SOLD FOR TAXES			7			100	04				104	1	PAID IN FULL	FEB 13 1947	1103	104									
2			3			44	02				46	2	PAID IN FULL	APR 17 1947											
3			4			58	02				60	3	PAID IN FULL	APR 17 1947	11444		1.06 ✓								
4			58			836	38				874	4											874	& 961	
SOLD FOR TAXES			9			130	06				136	5	PAID IN FULL	APR 17 1947	11644		136 ✓								
6			4			58	02				60	6	PAID IN FULL	MAY 17 1947	11889		60 ✓								
7			8			116	06				122	7	PAID IN FULL	APR 30 1947	11814		2.22 ✓								
8			6			86	04				90	8	PAID IN FULL	APR 30 1947											
SOLD FOR TAXES 9			4			58	02				60	9													
10			4			58	02				60	10	PAID IN FULL	FEB 13 1947	1106	60							60		
11			6			86	04				90	11											90	& 99	
12			4			58	02				60	12											60	& 66	
13			4			58	02				60	13											60	& 66	
14			38			548	26				574	14											574	& 631	
15												15													
16												16													
17												17													
18												18													
19												19													
20												20													
			159			3994	102				3996														

1946 Tax List

Govt. Lot 2, Sec. 33-133-[illegible]

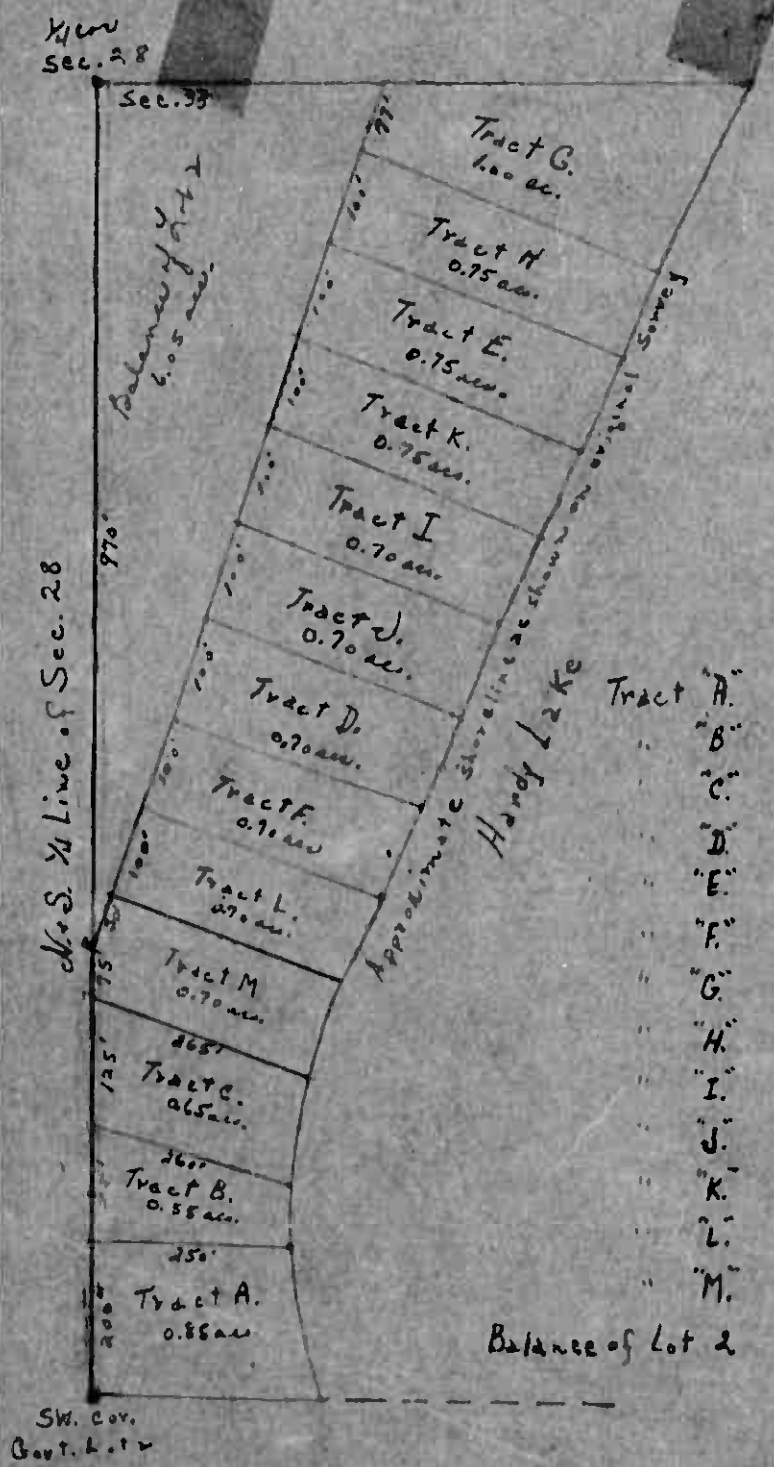

N

S

Scale 1" = 200'

Tract "A."	Kenneth + Janet Brauns
" "B"	Jacob Bixby + Olive Berg
"C."	Arnold Frei
"D."	Robert Ferris
"E."	~~A. Brown + H. Peterson~~ Odaf Bjornstad?
" "F."	Herman Holmquist
" "G."	Olaf Bjornstad
" "H."	" "
" "I."	Clifford R. + Margaret E. Channer
" "J."	Kenneth + Janet Brauns
" "K."	David + Signe S. Anderson
" "L."	Hardy Lake Camp Ass'n., Inc.
" "M."	" " " " "
Balance of Lot 2	" " " " "

Assessment Roll and Tax List of Real Property in the Town of Sylvan, Cass County, Minnesota, for Taxes for the Year 1946.

	In Whose Name Assessed	To Whom Transferred	Description of Property: Subdivision	Sec. or Lot	Town or Block	Range	Number of Acres of Land: Acres	Tenths	Sch. School District	Indicates Homestead Tax or No	Indicates Agricultural Tax or No	True and Full Valuations: Land Exclusive of Structures and Improvements	Buildings and Other Structures	Machinery Permanently Attached to Real Estate	Total True and Full Value	Assessed Valuations: Rural: Homestead Up to $4,000 20%	Over $4,000 and Non-Homestead 33⅓%	All Other: Homestead Up to $4,000 25%	Over $4,000 and Non-Homestead 40%	Machinery Permanently Attached to Real Estate 33⅓%	Total Assessed Value	Total Assessed Value as Equalized by the Board of Review	Final Equalized Value
							Acres	Tenths				Dollars	Dollars	Dollars	Dollars	Dollars	Dollars	Dollars	Dollars	Dollars	Dollars	Dollars	Dollars
1			NE¼ of NE¼	33	15	29			12														
2			NW¼ of NE¼																				
3	Hardy Lake Camp Assn., Inc.		Not 6 bus 278'x388'x266.7'x388.7'x 4½ rods of Lot 9				39.18			No	Yes	38 / 236	600		87 / 836		329			329 / 312	329		
4	Ole Peterson		~~Lot 7 SE¼ of NW¼~~				35.85			No	Yes	43 / 215			43 / 215	43				43	43		
5	A. J. Stark		Part of Lot 10 N. of "Hardy Lake" Road & S. of N. line of Lot 10				1.90			No	Yes	15			15	3				3	4		
6	Ole Peterson		NE¼ of NW¼				40			No	Yes	240			240	48				48	55		
7	" "		~~NW¼ of NW¼~~ Lot 3 2.16'x388'x266.7'x388.7' of Lot 6 bus 33' by easement				39.75			No	Yes	360			360	72				72	83		
8	John O. Ferris						2.42			No	No	24			24		8			8	9		
9	Ole Peterson		~~SE¼ of NW¼~~ Lot 5				56.30			No	Yes	415 / 360	1360		1775 / 1720	345 / 344				344	355		
10	Mrs. E. D. Collier Under Dr. R. Rasmussen		2 acs of 4 acs in NE cor. of Lot 9				2.00			No	Yes	33			33		10			10	11		
11	Carl Hultala		Lot 9 bus 4½ rods x bus 4 rods ~~NE¼ of SW¼~~ 4 acs.				35.75			No	Yes	249 / 216			249 / 216		72			72	82		
12	Morris H. Rasmussen		N. 2 acs in N. cor. of ~~NW¼ of SW¼~~ Lot 9				2			No	Yes	33 / 30			33 / 30		10			10	11		
13	Mrs. E. D. Collier Under Dr. R. Rasmussen		5.90 acs in N. cor. of Lot 10 ~~SW¼ of SW¼~~ less 1.9 acs.				4.00			No	Yes	69 / 60			69 / 60		20			20	23		
14	A. J. & Ethel Stark		Lot 10 less Kenny Creek & less ~~SE¼ of SW¼~~ 5.9 acs in N. cor.				20			No	Yes	160 / 140			160 / 140	32 / 28				28	32		
15	L. H. Rasmussen		1 ac. in NE cor. of Lot 10				1			No	Yes	15			15		5			5	6		
16	H. K. Rasmussen		~~NE¼ of SE¼~~ Lot 8				17.35			No	Yes	135	40		175	35				35	39		
17	Ole Peterson & Adolph Stark		NW¼ of SE¼				40			No	Yes	120			120	24				24	28		
18	Carl Hultala		~~SW¼ of SE¼~~ .. 11				25.50			No	Yes	124 / 150			124 / 150		25 / 50			50	58		
19	" "		~~SE¼ of SE¼~~ .. 12				18.75			No	Yes	130			130		40			40	46		
20	Frank Reeves		Approx. 12 acs. of Lot 10				12			No	Yes	82			82		24			24	28		
							393.45					2638 / 3037	2000		4638 / 5037	547 / 645	551 / 604			1138 / 1249	1244		

	Sold for Taxes	Valuations by School Districts as Equalized by Department of Taxation: District No. ..... Rate ..... Mills	District No. ..... Rate ..... Mills	District No. 1 Rate 19.5 Mills	District No. ..... Rate ..... Mills	District No. ..... Rate ..... Mills	Rate and Tax Less Homestead Exemption ..... Mills	State Tax on Non-Homestead 6.6 Mills	Total General Tax	Special Taxes	Total Taxes	Paid	When Paid (Month Day Year)	Number of Receipt	March Settlement 1947	June Settlement 1947	Penalty	November Settlement 1947	Penalty	Collections to First Monday in January 1948	Penalty	Delinquent on First Monday in January 1948	Total Delinquent Tax and Penalty	Remarks
		Dollars	Dollars	Dollars	Dollars	Dollars	$ cts.	$ cts.	$ cts.	$ cts.	$ cts.				$ cts.	$ cts.	$ cts.	$ cts.	$ cts.	$ cts.	$ cts.	$ cts.	$ cts.	
1																								
2																								
3			329				4740	218			4958	Cancelled by Abate	# 2655	Exp Exempt									49.58 Canc
4			47				706				706											706	777	
5			4				58				58	PAID IN FULL	JUN 5 1947	7490		68								
6			55				792				792	PAID IN FULL	NOV 3 1947	12509				792	28					
7			83				1196				1196	PAID IN FULL	NOV 3 1947	12509				1196	42					
8			9				130	06			136	PAID IN FULL	JUN 2 1947	7387		136								
9			355				5114				5114	PAID IN FULL	NOV 3 1947	12509				5114	178					
10			11				158	08			166	PAID IN FULL	APR 26 1947	4701		166								
11	SOLD FOR TAXES		83				1186	54			1250											1250		
12			11				158	08			166	PAID IN FULL	JUN 12 1947	8845		166								
13			23				332	16			348	PAID IN FULL	APR 26 1947	4701		348								
14			32				460				460	PAID IN FULL	JUN 5 1947	7490		460								
15			6				86	04			90	PAID IN FULL	APR 26 1947	4701		90								
16			39				562				562	PAID IN FULL	APR 26 1947	4701		562								
17			28				404				404													
18			58				836	38			874	PAID IN FULL	APR 26 1947	4701								408	444	
19			46				662	30			692	PAID-IN FULL	APR 26 1947	4701		1566								
20			28				404	18			422	PAID IN FULL	MAR 12 1947	4086	422									
		H 645	604				17994	400			18394													
			1249																					

Form 1 CD

Assessment Roll and Tax List of Real Property in the Town of Sylvan, Cass County, Minnesota, for Taxes for the Year 1946.

	In Whose Name Assessed	To Whom Transferred	Description of Property: Subdivision	Sec. or Lot	Town or Block	Range	Number of Acres of Land (Acres / 100ths)	No. School District	Indicate Homestead Yes or No	Indicate Agricultural Yes or No	True and Full Valuations: Land Exclusive of Structures and Improvements (Dollars)	Buildings and Other Structures (Dollars)	Machinery Permanently Attached to Real Estate (Dollars)	Total True and Full Value (Dollars)	Assessed Valuations: Rural: Homestead Up to $4,000 20% (Dollars)	Rural: Over $4,000 and Non-Homestead 33⅓% (Dollars)	All Other: Homestead Up to $4,000 25% (Dollars)	All Other: Over $4,000 and Non-Homestead 40% (Dollars)	All Other: Machinery Permanently Attached to Real Estate 33⅓% (Dollars)	Total Assessed Value	Total Assessed Value to Equalized by the Board of Review (Dollars)	Final Equalized Value (Dollars)
1			NE ¼ of NE ¼				133.30		1													
2			NW ¼ of NE ¼																			
3			SW ¼ of NE ¼																			
4			SE ¼ of NE ¼																			
5	Alvin O. Johnson's Adolph Hagen's John Hagen's		Lot 1				55.50		Yes		165			189		63				63		55
6	Ingelmar A. Lonman's Clarence B. Lonman's		NE ¼ of NW ¼																			
7			NW ¼ of NW ¼																			
8			SW ¼ of NW ¼																			
9			SE ¼ of NW ¼																			
10																						
11			NE ¼ of SW ¼																			
12			NW ¼ of SW ¼																			
13			SW ¼ of SW ¼																			
14			SE ¼ of SW ¼																			
15																						
16			NE ¼ of SE ¼																			
17			NW ¼ of SE ¼																			
18			SW ¼ of SE ¼																			
19			SE ¼ of SE ¼																			
20																						
							55.50				165 / 189			165 / 189		55 / 63				55 / 63		

	Sold for Taxes	Valuations by School Districts as Equalized by Department of Taxation: District No. / Rate 15 Mills (Dollars)	District No. ..... Rate ..... Mills (Dollars)	District No. ..... Rate ..... Mills (Dollars)	District No. ..... Rate ..... Mills (Dollars)	District No. ..... Rate ..... Mills (Dollars)	Rate and Tax Less Homestead Exemption ..... Mills ($ cts.)	State Tax on Non-Homestead 4.6 Mills ($ cts.)	Total General Tax ($ cts.)	Special Taxes ($ cts.)	Special Taxes ($ cts.)	Special Taxes ($ cts.)	Total Taxes ($ cts.)	Paid	When Paid (Month Day Year)	Number of Receipt	March Settlement 1947 ($ cts.)	June Settlement 1947 ($ cts.)	Penalty	November Settlement 1947 ($ cts.)	Penalty	Collections to First Monday in January 1948 ($ cts.)	Penalty	Delinquent on First Monday in January 1948 ($ cts.)	Total Delinquent Tax and Penalty ($ cts.)	Remarks
1																										
2																										
3																										
4																										
5		63					1192	42					1234	PAID IN FULL	MAY 13 1947	5363		1234								
6																										
7																										
8																										
9																										
10																										
11																										
12																										
13																										
14																										
15																										
16																										
17																										
18																										
19																										
20																										
		63					1192	42					1234													

Assessment Roll and Tax List of Real Property in the Town of Sylvan — Cass County, Minnesota, for Taxes for the Year 1946.

	In Whose Name Assessed	To Whom Transferred	Description of Property: Subdivision	Sec. or Lot	Town or Block	Range	Number of Acres of Land (Acres / Mills)	No. School District	Indicate Homestead Tax or No	Indicate Agricultural Tax or No	True and Full Valuations: Land Exclusive of Structures and Improvements	Buildings and Other Structures	Machinery Permanently Attached to Real Estate	Total True and Full Value	Assessed Valuations: Rural: Homestead Up to $4,000 20%	Rural: Over $4,000 and Non-Homestead 33⅓%	All Other: Homestead Up to $4,000 25%	All Other: Over $4,000 and Non-Homestead 40%	All Other: Machinery Permanently Attached to Real Estate 33⅓%	Total Assessed Value	Total Assessed Value as Equalized by the Board of Review	Final Equalized Value
							Dollars				Dollars	Dollars	Dollars	Dollars	Dollars	Dollars	Dollars	Dollars	Dollars	Dollars	Dollars	Dollars
1	State of Minnesota		~~NE¼ of NE¼~~ Lot 1	2	133	30	1															
2	State of Minnesota		~~NW¼ of NE¼~~ " 2																			
3	State of Minnesota		SW¼ of NE¼																			
4	State of Minnesota		SE¼ of NE¼																			
5																						
6	State of Minnesota		~~NE¼ of NW¼~~ " 3																			
7	State of Minnesota		~~NW¼ of NW¼~~ " 4																			
8	State of Minnesota		SW¼ of NW¼																			
9	State of Minnesota		SE¼ of NW¼																			
10																						
11	Wm. P. Robertson		~~NE¼ of SW¼~~ " 6				34		No	Yes	221 / 192	860		1081 / 1042		357 / 347				357 / 347		
12	" "		NW¼ of SW¼				40		No	Yes	288 / 288			288 / 288		96 / 96				96 / 96		
13	" "		~~SW¼ of SW¼~~ " 5 less 1 ac.				44.25		No	Yes	350 / 339			350 / 339		117 / 113				117 / 113		
14			SE¼ of SW¼								294			294		98				98		
15	Wm. Roy & Irene Johnson Fisher		1 ac. of Lot 5				1		No	Yes	20	125		145		48				48		
16	Elmer L. Erickson		~~NE¼ of SE¼~~ Lot 8 } lies between				35.60		No	Yes	200			200		67				67		
17	" "		~~NW¼ of SE¼~~ " 7 } the highway				4		No	Yes	215			215		72				72		
18			SW¼ of SE¼																			
19			SE¼ of SE¼																			
20																						
							200.85				1171 / 1347	975		2146 / 2322		715 / 774				715 / 774		

	Sold for Taxes	Valuations by School Districts as Equalized by Department of Taxation: District No. 1 Rate 74.5 Mills	District No. ..... Rate ..... Mills	District No. ..... Rate ..... Mills	District No. ..... Rate ..... Mills	District No. ..... Rate ..... Mills	Rate and Tax Less Homestead Exemption ..... Mills	State Tax on Non-Homestead 6.6 Mills	Total General Tax	Special Taxes	Total Taxes	Paid	When Paid	Number of Receipt	March Settlement 1947	June Settlement 1947	Penalty	November Settlement 1947	Penalty	Collections to First Monday in January 1948	Penalty	Delinquent on First Monday in January 1948	Total Delinquent Tax and Penalty	Remarks
		Dollars	Dollars	Dollars	Dollars	Dollars	$ cts.	$ cts.	$ cts.	$ cts.	$ cts.		Month Day Year		$ cts.	$ cts.	$ cts.	$ cts.	$ cts.	$ cts.	$ cts.	$ cts.	$ cts.	
1																								
2																								
3																								
4																								
5																								
6																								
7																								
8																								
9																								
10																								
11	#269	357					67.57	2.36	Abated #3376		69.93	Balance Paid	NOV 7 1947											29.22 abated
12	#96						18.16	.64	" #3376		18.80	1st Half Paid	MAY 6 1947	12370										7.59 abated
13	#43						21.38	.74	" #3376		22.12	Balance Paid	NOV 7 1947											
												1st Half Paid	MAY 6 1947	12373		22.12								9.54 abated
14																								
15	49						9.26	.32			9.58	PAID IN FULL	JUL 1 1947	10283				9.58	.14					
16	77						14.56	.50			15.06	1st Half Paid	JUN 24 1947	9175		15.06						7.53	8.28	
17	82						15.52	.54			16.06	1st Half Paid	JUN 24 1947									8.03	8.83	
18																								
19																								
20																								
	774						146.40	5.10			151.50													

Assessment Roll and Tax List of Real Property in the Town of Sylvan — Cass County, Minnesota, for Taxes for the Year 1946

	In Whose Name Assessed	To Whom Transferred	Description of Property: Subdivision	Sec. or Lot	Town or Block	Range	Number of Acres of Land (Acres / 100ths)	No. School District	Indicate Homestead Tax or No	Indicate Homestead Application and Tax or No	True and Full Valuations: Land Exclusive of Structures and Improvements (Dollars)	Buildings (and Other Structures) (Dollars)	Machinery Permanently Attached to Real Estate (Dollars)	Total True and Full Value (Dollars)	Assessed Valuations: Rural: Homestead Up to $4,000 20% (Dollars)	Rural: Over $4,000 and Non-Homestead 33⅓% (Dollars)	All Other: Homestead Up to $4,000 25% (Dollars)	All Other: Over $4,000 and Non-Homestead 40% (Dollars)	All Other: Machinery Permanently Attached to Real Estate 33⅓% (Dollars)	Total Assessed Value (Dollars)	Total Assessed Value as Equalized by the Board of Review (Dollars)	Final Equalized Value (Dollars)
1	Orvilla J. & Rose M. Ruckdashel		~~NE¼ of NE¼~~	Lot 1	3	133	30 38.84	1	Yes	Yes	230			230	53					46	52	
2	" "		~~NW¼ of NE¼~~	" 2			38.50		Yes	Yes	230			230	46					46	52	
3	State of Minnesota		SW¼ of NE¼																			
4	State of Minnesota		SE¼ of NE¼																			
5																						
6	Orvilla J. & Rose M. Ruckdashel		~~NE¼ of NW¼~~	" 3			38.14		Yes	Yes	290			290	58					50	58	
7	" " "		~~NW¼ of NW¼~~	" 4			37.78		Yes	Yes	250			250	50					50	58	
8	" " "		SW¼ of NW¼				40		Yes	Yes	290	110		290	58					88	98	
9	" " "		SE¼ of NW¼				40		Yes	Yes	230			230	46					40	46	
10											200			200	40							
11	Frank Swanson		NE¼ of SW¼				40		No	Yes	276			276		80				80	92	
12	" "		NW¼ of SW¼				40		No	Yes	300			300		90				90	103	
13	Leslie E. & Rose M. Fritz		SW¼ of SW¼				40		Yes	Yes	300	180		480	99					99	97	
14	" " "		SE¼ of SW¼				40		Yes	Yes	120			120	24					24	28	
15																						
16	State of Minnesota		NE¼ of SE¼																			
17	State of Minnesota		NW¼ of SE¼																			
18	State of Minnesota		SW¼ of SE¼																			
19	State of Minnesota		SE¼ of SE¼																			
20																						
							3838				2385	290		2675	433	170				603	696	
											2750			3040	491	195						

	Sold for Taxes	Valuations by School Districts as Equalized by Department of Taxation: District No. 1 Rate 25 Mills	District No. ..... Rate ..... Mills	District No. ..... Rate ..... Mills	District No. ..... Rate ..... Mills	Rate and Tax Less Homestead Exemption ..... Mills	State Tax on Non-Homestead 6.6 Mills	Total General Tax	Special Taxes	Total Taxes	Paid: 1st Half Paid	2nd Half Paid	When Paid: 1st Half Paid	2nd Half Paid	Number of Receipt	March Settlement 1947	June Settlement 1947	Penalty	November Settlement 1947	Penalty	Collections to First Monday in January 1948	Penalty	Delinquent on First Monday in January 1948	Total Delinquent Tax and Penalty	Remarks
		Dollars	Dollars	Dollars	Dollars	$ cts.	$ cts.	$ cts.	$ cts.	$ cts.			Month Day Year			$ cts.	$ cts.	$ cts.	$ cts.	$ cts.	$ cts.	$ cts.	$ cts.	$ cts.	
1		H 53				10 02				10 02	1		JUN 28 1947	OCT 30 1947	9444 11167		10 02	✓	10 02						
2		H 53				10 02				10 02	2		JUN 28 1947	OCT 30 1947											
3											3														
4											4														
5											5														
6		H 58				10 98				10 98	6		JUN 28 1947	OCT 30 1947	9464 11184		24 60	✓	24 60						
7		H 58				10 98				10 98	7		JUN 28 1947	OCT 30 1947											
8		H 98				18 54				18 54	8		JUN 28 1947	OCT 30 1947											
9		H 46				8 70				8 70	9		JUN 28 1947	OCT 30 1947											
10											10														
11	SOLD FOR TAXES 61	97				17 40	60	Chatenet	#3301	18 00	11	PAID IN FULL	JUN 17 1947		9438		25 44	✓							Loss Chatel
12	SOLD FOR TAXES 69	103				19 48	68		#3301	20 16	12	PAID IN FULL	JUN 17 1947												Exp Chatel
13		H 97				18 34				18 34	13		JUN 16 1947	OCT 30 1947	8993 11689		11 82	✓	11 82						
14		H 28				5 30				5 30	14		JUN 16 1947	OCT 30 1947											
15											15														
16											16														
17											17														
18											18														
19											19														
20											20														
		H 491 656				129 76	128			131 04															

Assessment Roll and Tax List of Real Property in the Towns of Sylvan

Cass County, Minnesota, for Taxes for the Year 1946.

	In Whose Name Assessed	To Whom Transferred	Description of Property: Subdivision	Sec. or Lot	Town or Block	Range	Number of Acres of Land (Acres / 100ths)	No. of School District	Indicate Homestead Yes or No	Indicate Veteran Yes or No	True and Full Valuations: Land Exclusive of Buildings and Improvements (Dollars)	Buildings and Other Structures (Dollars)	Machinery Permanently Attached to Real Estate (Dollars)	Total True and Full Value (Dollars)	Assessed Valuations: Rural: Homestead Up to $4,000 20% (Dollars)	Rural: Over $4,000 and Non-Homestead 33⅓% (Dollars)	All Other: Homestead Up to $4,000 25% (Dollars)	All Other: Over $4,000 and Non-Homestead 40% (Dollars)	Machinery Permanently Attached to Real Estate 33⅓% (Dollars)	Total Assessed Value as Equalized by Director of Review (Dollars)	Total Assessed Value as Equalized by Department of Taxation (Dollars)	Final Equalized Value (Dollars)
1	Allen & Ethel Rogers	Harold A. Dorsey	NE ¼ of NE ¼ Lot 1	4	133	30	3.60	1	No	No	235			235	47					41	47	
2	~~Ruffed H. & Lila A. Patton~~		NW ¼ of NE ¼ " 2				3.57				180			180		60				60	61	
3	Allen & Ethel Rogers		SW ¼ of NE ¼				40				225			225	45					45	52	
4	" " "		SE ¼ of NE ¼				40				245			245	49					49	56	
5	Thor L. MacLaren	Harold A. Dorsey	S 115' of N 330' of Lot 4				x				9			9		3				3	2	
6	~~Ruffed H. & Lila A. Patton~~		~~NE ¼ of NW ¼~~ Lot 3				37.58				238			238		79				79	87	
7	Ruffed H. & Lila A. Patton		Lot 4 lies S 225' of N 330' ~~NW ¼ of NW ¼~~				14				75			75		25				25	29	
8	Donald R. Farmer "		Lot 5 lies S 660' ~~SW ¼ of NW ¼~~				1.50				126			126		42				42	47	
9	Harold A. Dorsey		SE ¼ of NW ¼				40				231			231		77				77	86	
10	Helen A. Farmer		S 660' of Lot 5				20				200			200		67				67	77	
11	Allen & Ethel Rogers		NE ¼ of SW ¼				40				120	220		340		113				115	120	
12	" " "		NW ¼ of SW ¼				40				165			165	33					33	37	
13	Harold A. Dorsey		SW ¼ of SW ¼				40				160			160	32					32	37	
14	Allen & Ethel Rogers		SE ¼ of SW ¼				40				230			230		77				67	77	
15											255	150		405	81					81	89	
16	Fed Farm Mtg. Corp.		NE ¼ of SE ¼				40				230			230	46					40	46	
17	Allen & Ethel Rogers		NW ¼ of SE ¼				40				220			220	44					44	51	
18	Allen & Ethel Rogers		SW ¼ of SE ¼				40				300			300	60					60	69	
19	Fed Farm Mortg. Corp.		SE ¼ of SE ¼				40				350			350	70					70	80	
20	Percy L. McClay		S 165' of N 415' of Lot 4				1				18	170		188		60				60	61	
											3513	540		4053	505	610				1015	1141	
											4037			4577	577	564						

	Sold for Taxes	Valuations by School Districts as Equalized by Department of Taxation: District No. ..... Rate ..... Mills	District No. ..... Rate ..... Mills	District No. ..... Rate ..... Mills	District No. ..... Rate ..... Mills	District No. ..... Rate ..... Mills	Rate and Tax Less Homestead Exemption ..... Mills	State Tax on Non-Homestead 6.6 Mills	Total General Tax	Special Taxes	Total Taxes	Paid	When Paid (Month Day Year)	Number of Receipt	March Settlement 1947	June Settlement 1947	Penalty	November Settlement 1947	Penalty	Collections to First Monday in January 1948	Penalty	Delinquent on First Monday in January 1948	Total Delinquent Tax and Penalty	Remarks
		Dollars	Dollars	Dollars	Dollars	Dollars	$ cts.	$ cts.	$ cts.	$ cts.	$ cts.					$ cts.	$ cts.	$ cts.	$ cts.	$ cts.	$ cts.	$ cts.	$ cts.	
1		H 47					8.90				8.90	1st Half Paid 2nd Half Paid	JUN 16 1947 NOV 3 1947	8386 12314		4.45		4.45						
2		68					12.86	44			13.30												13.30	8/1463
3		H 54					9.84				9.84	1st Half Paid 2nd Half Paid	JUN 16 1947 NOV 3 1947	8386 12314		11.45								
4		H 69					13.06				13.06	1st Half Paid 2nd Half Paid	JUN 16 1947 NOV 3 1947	8386 12314				11.45						
5		3					56	02			58	PAID IN FULL	MAR 12 1947	4050	.58									
6		87					16.46	58			17.04												17.04	8/1574
7		29					5.48	20			5.68	PAID IN FULL	MAY 17 1947	6026		5.68								
8		42					7.94	28			8.22	PAID IN FULL	APR 10 1947	4476		8.22								
9		77					14.56	50			15.06												15.06	8/1657
10		120					22.70	80			23.50	1st Half Paid	APR 10 1947	4476		11.75							11.75	8/1293
11		H 37					7.00				7.00	1st Half Paid 2nd Half Paid	JUN 16 1947 NOV 3 1947	8386 12314										
12		H 37					7.00				7.00	1st Half Paid 2nd Half Paid	JUN 16 1947 NOV 3 1947	8386 12314		22.95								
13	SOLD FOR TAXES	77					14.56	50			15.06	1st Half Paid 2nd Half Paid	JUN 16 1947 NOV 3 1947	8386 12314				22.95						
14		H 89					16.84				16.84													
15																								
16		H 46					8.70				8.70	2nd Half Paid 1st Half Paid	OCT 30 1947 JUN 16 1947	11684 8433		4.35		4.35						
17		H 51					9.64				9.64	1st Half Paid 2nd Half Paid	JUN 16 1947 NOV 3 1947	8386 12314		4.82		4.82						
18		H 69					13.06				13.06												13.06	8/1477
19		H 80					15.14				15.14	2nd Half Paid 1st Half Paid	OCT 30 1947 JUN 16 1947	11684 8433		7.57		7.57						
20	SOLD FOR TAXES	61					11.54	40			11.94	PAID IN FULL	JUN 17 1947	8439		11.94								
		H 577 564 1141					215.84	3.70			219.56													

Line	In Whose Name Assessed	To Whom Transferred	Subdivision	Sec. or Lot	Town or Block	Range	Acres	School Dist.	Homestead	Agricultural	Land	Buildings	Total True and Full Value	Rural Over $4,000 and Non-Homestead 33⅓%	Total Assessed Value	Equalized Value	District No. 1, Rate 19.15 Mills	Rate and Tax Less Homestead Exemption	State Tax on Non-Homestead 66 Mills	Total Taxes	Paid	When Paid	Number of Receipt	March Settlement 1947	June Settlement 1947	Delinquent on First Monday in January 1948
	Twp Sylvan, Twp Boy Bay / Twp Fairview & Vill Pillager		315 x 350 of Lot 2	5	133	30																				
1			NE¼ of NE¼	5	133	30		1																		
2			NW¼ of NE¼																							
3	State of Minnesota	Sewell & Mildred Button	Lot 2 - part N. of road ~~SW¼ of NE¼~~				1 50																			
4			SE¼ of NE¼					1																		
5	R. G. Patton		All S. ground of SW¼ of NE¼ less 315' x 350' (Part of Lot 2)				21 75		No	Yes	225 / 196		225 / 196	75 / 65	65	75	75	1418	50	1468	PAID IN FULL	FEB 7 1947	1786	1468		
6	Harriet B. Derauf (~~Everett~~)		~~NE¼ of NW¼~~ Lot 3				46 10		No	Yes	306 / 267		306 / 267	102 / 89	89	102	102	1930	68	1998	PAID IN FULL	APR 23 1947				
7	" "		~~NW¼ of NW¼~~ " 4				36 25		No	Yes	258 / 225		258 / 225	86 / 75	75	86	86	1626	56	1682	PAID IN FULL	APR 23 1947	5005		8064	
8	" "		SW¼ of NW¼				40		No	Yes	276 / 240		276 / 240	92 / 80	80	92	92	1740	60	1800	PAID IN FULL	APR 23 1947				
9	" "		SE¼ of NW¼				40		No	Yes	346 / 300	50	396 / 350	132 / 117	117	132	132	2496	88	2584	PAID IN FULL	APR 23 1947				
10																										
11	Sec. St. Bk., Pillager		NE¼ of SW¼				40		No	Yes	276 / 240		276 / 240	92 / 80	80	92	92	1740	60	1800						1800 & 1980
12	State of Minnesota	Paul O. Berglund	NW¼ of SW¼																							
13	N. W. Paper Co.		SW¼ of SW¼				40		No	Yes	276 / 240		276 / 240	92 / 80	80	92	92	1740	60	1800	PAID IN FULL	MAY 24 1947	6436		1800	
14	Sec. St. Bk., Pillager		SE¼ of SW¼				40		No	Yes	201 / 175		201 / 175	67 / 58	58	67	67	1268	44	1312						1312 & 1443
15	Helen A. Farmer		The E. 200' of that part of Lot 1 lying N. of E & W. Gr. line				3 25		No	Yes	42 / 36		42 / 36	14 / 12	12	14	14	264	10	274						274 & 301
16	~~R. G. Patton~~ Ralph A. & Cora Agnes Cole		Lot 1 less that part lying N. of E & W. Gr. line ~~NE¼ of SE¼~~				40		No	Yes	345 / 300 285	285	345 / 300	115 / 100 15 Divided by Assessor	100	~~115~~	70 ~~95~~	1324 ~~1796~~	46 ~~62~~	1370 ~~1858~~	PAID IN FULL	APR 24 1947				
17	" " " "		NW¼ of SE¼				40		No	Yes	294 / 255		294 / 255	98 / 85	85	98	98	1854	64	1918	PAID IN FULL	APR 24 1947				
18	~~Rufford G. & Lila A. Patton~~ "		SW¼ of SE¼				40		No	Yes	414 / 360		414 / 360	138 / 120	120	138	138	2610	92	2702	PAID IN FULL	APR 24 1947	4613		7790	
19	~~R. G. Patton~~ Ralph A. & Cora Agnes Cole		SE¼ of SE¼				40		No	Yes	276 / 240		276 / 240	92 / 80	80	92	92	1940	60	1800	PAID IN FULL	APR 24 1947				
20	Donald R. Farmer		Part of Lot 1 N. of line parallel to W. line & 200' W. of E. line of Lot				10 70				~~3073~~	~~50~~	~~3123~~	1041 20 Divided by Assessor	~~1041~~	20	20	378	14	392						392
	R. G. Patton		That part of Lot 1 lying N. of E & W Gr. line exc. the E. 200' thereof				477 85				3535	50	3585	1195		1195	Patton 25 / 1195	472 / 22600	16 / 788	488 / 23388	PAID IN FULL	FEB 7 1947	1786	488		

Vill. of Sylvan — Sylvan Lake — Sylvan Beach — Land & Allen's 1st Add'n. to Sylvan Beach


Donald R Farmer
Helen Farmer
Patton Land
200
50
NW¼ 80 Acs
Road
S½ SE¼
Sec 5-

Form 4 CD Revised Statutes, Chapter 290

Assessment Roll and Tax List of Real Property in the Town of Sylvan, Cass County, Minnesota, for Taxes for the Year 1946.

	In Whose Name Assessed	To Whom Transferred	Description of Property: Subdivision	Sec. or Lot	Town or Block	Range	Number of Acres of Land (Acres / 100ths)	No. School District	Indicate Homestead Tax or No	Indicate Agricultural Tax or No	True and Full Valuations: Land Exclusive of Structures and Improvements (Dollars)	Buildings and Other Structures (Dollars)	Machinery Permanently Attached to Real Estate (Dollars)	Total True and Full Value (Dollars)	Assessed Valuations: Rural: Homestead Up to $4,000 20% (Dollars)	Rural: Over $4,000 and Non-Homestead 33⅓% (Dollars)	All Other: Homestead Up to $4,000 25% (Dollars)	All Other: Over $4,000 and Non-Homestead 40% (Dollars)	All Other: Machinery Attached to Real Estate 33⅓% (Dollars)	Total Assessed Value (Dollars)	Total Assessed Value as Equalized by the Board of Review (Dollars)	Final Equalized Value (Dollars)
1	Frank L. Collett		NE¼ of NE¼	Lot 1	6	133	30	3.76	1	No	Yes	190	160	350		110				110	114	
2	State of Minnesota (cont to George N. Wilson)		NW¼ of NE¼	2				3.25		No	Yes	140	60	200		67				67	74	
3	Somers Lbr. Co.		SW¼ of NE¼	3				3.50		Yes	Yes	200	20	220	45					45	51	
4	Delbert S. Mann		SE¼ of NE¼					40		Yes	Yes	240		240	48					48	55	
5																						
6	Geo. Ruth Co. Nip		NE¼ of NW¼	Lot 5				61		Yes	Yes	315		315	63					63		
7	" " "		NW¼ of NW¼									275		275	55					55	63	
8	Geo. Nip		SW¼ of NW¼	6				49		Yes	Yes	290		290	58					58		
9	State of Minnesota (contr to D. S. Mann)		SE¼ of NW¼	1				35.50		Yes	Yes	250		250	50					50	58	
10												210		210	42					42	48	
11	Geo. Nip		NE¼ of SW¼					40		Yes	Yes	290		290	58					58		
12	State of Minnesota (contr to D. S. Mann)		NW¼ of SW¼	7				47.39		Yes	Yes	350	120	470	94					94	82	
13	N. L. Stunty		SW¼ of SW¼	8				45.53		Yes	Yes	280		280	56					56	64	
14	" "		SE¼ of SW¼					40		Yes	Yes	175		175	35					35	40	
15												200		200	40					40		
16	State of Minnesota		NE¼ of SE¼							Yes	Yes	175		175	35					35	40	
17	Jack Barnett		NW¼ of SE¼					40		Yes	Yes	300	160	460	92					92		
18	George W. Wilson		SW¼ of SE¼					40		Yes	Yes	300		300	60					60	72	
19	Arno & Clara L. Reesler		SE¼ of SE¼					40		Yes	Yes	225		225	45					45	52	
20												200		200	40					40	46	
								592.98				3955		3955								
												2455	520	3475	589	177				766	883	
												3511		4031	691	172						

Valuations by School Districts as Equalized by Department of Taxation

	Sold for Taxes	District 1 (Dollars)	District 2 (Dollars)	District 3 (Dollars)	District 4 (Dollars)	Rate and Tax Less Homestead Exemption (Mills)	State Tax on Non-Homestead 6.6 Mills	Total General Tax	Special Taxes	Total Taxes	Paid	When Paid (Month Day Year)	Number of Receipt	March Settlement 1947	June Settlement 1947	Penalty	November Settlement 1947	Penalty	Collections to First Monday in January 1948	Penalty	Delinquent on First Monday in January 1948	Total Delinquent Tax and Penalty	Remarks
1	SOLD FOR TAXES	118				2237	78			2315	PAID IN FULL	NOV 3 1947	12347				2310	5					
2		74				1400	48			1448	1st Half Paid	JUL 1 1947	10546				724	37					
3		H 51				964				964	2nd Half Paid	SEP 30 1947	12026										
4		H 55				1040				1040	1st Half Paid	NOV 3 1947	12314		482		482						
5											2nd Half Paid	NOV 3 1947	12317				520						
6		H 63				1192				1192	1st Half Paid	JUN 10 1947	8553		520								
7											2nd Half Paid	OCT 24 1947	11578				596						
8		H 58				1098				1098	1st Half Paid	JUN 12 1947	8843		596								
9		H 41				908				908	2nd Half Paid	OCT 24 1947	11577				549						
10											1st Half Paid	JUN 10 1947	8555		549								
11		H 87				1552				1552	2nd Half Paid	OCT 24 1947	11576				454						
12	SOLD FOR TAXES	H 64				1210				1210	1st Half Paid	JUN 12 1947	8843		776								
13		H 40				756				756	2nd Half Paid	NOV 3 1947	12316				776						
14		H 40				756				756	1st Half Paid	JUN 10 1947	8555		605								
15											PAID IN FULL	OCT 24 1947	11577				605						
16											PAID IN FULL	OCT 24 1947					1512	62					
17		H 97				1740				1740	2nd Half Paid	SEP 30 1947	10707										
18		H 57				984				984	1st Half Paid	JUN 20 1947	8503		1367		1367						
19		H 46				870				870	2nd Half Paid	SEP 30 1947	10706										
20											1st Half Paid	JUN 20 1947											
		H 571																			870	957	
		1673				16708	876			16828													
		883																					

Assessment Roll and Tax List of Real Property in the Town of Sylvan

Cass County, Minnesota, for Taxes for the Year 1946.

	In Whose Name Assessed	To Whom Transferred	Description of Property: Subdivision	Sec. or Lot	Town or Block	Range	Number of Acres of Land (Acres / 100ths)	Indicates Homestead Yes or No	Indicates Non-Homestead Yes or No	No. School District	True and Full Valuations: Land Exclusive of Structures and Improvements (Dollars)	Buildings and Other Structures (Dollars)	Machinery Permanently Attached to Real Estate (Dollars)	Total True and Full Value (Dollars)	Assessed Valuations: Rural: Homestead Up to $4,000 20% (Dollars)	Rural: Over $4,000 and Non-Homestead 33⅓% (Dollars)	All Other: Homestead Up to $4,000 25% (Dollars)	All Other: Over $4,000 and Non-Homestead 40% (Dollars)	All Other: Machinery Permanently Attached to Real Estate 33⅓% (Dollars)	Total Assessed Value (Dollars)	Total Assessed Value as Equalized by the Board of Review (Dollars)	Final Equalized Value (Dollars)
1	Arno & Clara L. Kassler		NE ¼ of NE ¼	7	133	30	40	Yes	Yes	1	380	160		540	28					72	71	
2	" "		NW ¼ of NE ¼				40	Yes	Yes		300			300	12							
3	Lambert Lbr. Co. & A. & Erna Berndt		SW ¼ of NE ¼				40	Yes	Yes		315			315	63					63	72	
4	" "		SE ¼ of NE ¼				40	Yes	Yes		230			230	46					40	46	
5								Yes	Yes		200			200	40					40	44	
6	Hillie & Florence Mann		NE ¼ of NW ¼				40	Yes	Yes		340			340	68					59	63	
7	" " "		E 24.72 acres of Lot 1 / ~~NW ¼ of NW ¼~~				24.72	Yes	Yes		290			290	58					20	22	
8	" " "		~~SW ¼ of NW ¼~~ Lot 2				44.96	Yes	Yes		160			160	32					32	37	
9	" " "		SE ¼ of NW ¼				40	Yes	Yes		450			450	82					82	90	
10	Anna J. Hipple		W. 20 acres of Lot 1				20	Yes	Yes		410	160		570		125				117	125	
11	Amil Berndt		NE ¼ of SW ¼				40	Yes	Yes		380	175		555	91	117				44	51	
12	" "		~~NW ¼ of SW ¼~~ Lot 3				45.21	Yes	Yes		220			220	44					46	52	
13	" "		~~SW ¼ of SW ¼~~ " " 4				45.47	Yes	Yes		260			260	52					45	52	
14	" "		SE ¼ of SW ¼				40	Yes	Yes		225			225	45					56	64	
15											380			380	66							
16	Wesley & Emma Peck		NE ¼ of SE ¼				40	Yes	Yes		280			280	40					40	46	
17	" "		NW ¼ of SE ¼				40	Yes	Yes		310			310	62					42	48	
18	" "		SW ¼ of SE ¼				40	Yes	Yes		270	470		740	148					148	156	
19	O. A. & Erna Berndt	Milford W. Wright	SE ¼ of SE ¼				40	Yes	Yes		240			240	48					48	56	
20																						
							66.36				3765	965		4730	876	117				993	1109	
											4330			5295	984	125						

	Sold for Taxes	Variations by School Districts as Equalized by Department of Taxation (Year 1945): District No. / Rate 15 Mills	District No. ..... Rate ..... Mills	District No. ..... Rate ..... Mills	District No. ..... Rate ..... Mills	District No. ..... Rate ..... Mills	Rate and Tax Less Homestead Exemption ..... Mills	State Tax on Non-Homestead 4.6 Mills	Total General Tax	Special Taxes		Total Taxes	Paid	When Paid (Month Day Year)	Number of Receipt	March Settlement 1947	June Settlement 1947	Penalty	November Settlement 1947	Penalty	Collections to First Monday in January 1948	Penalty	Delinquent on First Monday in January 1948	Total Delinquent Tax and Penalty	Remarks
		Dollars	Dollars	Dollars	Dollars	Dollars	$ cts.	$ cts.	$ cts.	$ cts.	$ cts.	$ cts.				$ cts.	$ cts.	$ cts.	$ cts.	$ cts.	$ cts.	$ cts.	$ cts.	$ cts.	
1		H 78					1476					1476											1476	1624	
2		H 72					1362					1362											1362	1498	
3		H 46					870					870	2nd Half Paid / 1st Half Paid	NOV 14 1947 / JUN 23 1947	9802		870								
4		H 46					870					870	2nd Half Paid / 1st Half Paid	NOV 14 1947 / JUN 23 1947	12801				870						
5																									
6		H 68					1286					1286	2nd Half Paid / 1st Half Paid	OCT 31 1947 / MAY 22 1947											
7		H 23					436					436	2nd Half Paid / 1st Half Paid	OCT 31 1947 / MAY 22 1947											
8		H 37					700					700	2nd Half Paid / 1st Half Paid	OCT 31 1947 / MAY 22 1947	1921 / 6198				2062						
9		H 90					1702					1702	2nd Half Paid / 1st Half Paid	OCT 31 1947 / MAY 22 1947			2062								
10	SOLD FOR TAXES	125					2364	82				2446												2446	
11		H 51					964					964	2nd Half Paid / 1st Half Paid	NOV 10 1947 / JUN 23 1947	12891 / 9802		482		482						
12		H 54					984					984	2nd Half Paid / 1st Half Paid	NOV 10 1947 / JUN 23 1947	9802		984								
13		H 54					984					984	2nd Half Paid / 1st Half Paid	NOV 10 1947 / JUN 23 1947	12891				984						
14		H 64					1210					1210	2nd Half Paid / 1st Half Paid	NOV 14 1947 / JUN 23 1947	12891 / 9802		605		605						
15																									
16		H 46					870					870	2nd Half Paid / 1st Half Paid	OCT 27 1947 / JUN 7 1947											
17		H 48					908					908	2nd Half Paid / 1st Half Paid	OCT 27 1947 / JUN 7 1947	12671 / 7964		2364		2364						
18		H 156					2950					2950	2nd Half Paid / 1st Half Paid	OCT 27 1947 / JUN 7 1947											
19		H 55					1040					1040	2nd Half Paid / Balance Paid / Part Paid	OCT 27 1947 / SEP 22 1947 / JUN 23 1947	12671 / 9786		730		310						~~Bal 3.10~~
20																									
		H 984 / 125 / 1109					20976	82				21058													

Form 4 CD

Assessment Roll and Tax List of Real Property in the Town of Sylvan

Cass County, Minnesota, for Taxes for the Year 1946.

	In Whose Name Assessed	To Whom Transferred	Description of Property: Subdivision	Sec. or Lot	Town or Block	Range	Number of Acres of Land (Acres / 100ths)	No. School District	Indicate real estate subject to Tax	Indicate real estate exempt from Tax	True and Full Valuations: Land Exclusive of Structures and Improvements (Dollars)	Buildings and Other Structures (Dollars)	Machinery Permanently Attached to Real Estate (Dollars)	Total True and Full Value (Dollars)	Assessed Valuations: Rural: Homestead Up to $4,000 20% (Dollars)	Rural: Over $4,000 and Non-Homestead 33⅓% (Dollars)	All Other: Homestead Up to $4,000 25% (Dollars)	All Other: Over $4,000 and Non-Homestead 40% (Dollars)	All Other: Machinery Permanently Attached to Real Estate 33⅓% (Dollars)	Total Assessed Value (Dollars)	Total Assessed Value as Equalized by Department of Review (Dollars)	Final Equalized Value (Dollars)
1	Ralph A Cole		NE¼ of NE¼	8	133	30	4/0	1	Yes	Yes	230			230	46					46		
											300			300	60					60		
2	Ariel Berndt		NW¼ of NE¼				4/0		Yes	Yes	115			115	23					23		
											100			100	20					20		
3			SW¼ of NE¼				4/0		Yes	Yes	140			140	28					28		
											120			120	24					24		
4	Wm H Merrill		SE¼ of NE¼				4/0		Yes	Yes	80			80	16					16		
											70			70	14					14		
5																						
6	Lombert Gen. Co. % Anna Berndt		NE¼ of NW¼				4/0		Yes	Yes	330	470		800	160					160		
											670			670	134					134		
7			NW¼ of NW¼				4/0		Yes	Yes	230			230	46					46		
											200			200	40					40		
8			SW¼ of NW¼				4/0		Yes	Yes	180			180	36					36		
											155			155	31					31		
9			SE¼ of NW¼				4/0		Yes	Yes	180			180	36					36		
											155			155	31					31		
10																						
11			NE¼ of SW¼				4/0		Yes	Yes	100			100	20					20		
											200			200	40					40		
12			NW¼ of SW¼				4/0		Yes	Yes	230			230	46					46		
											200			200	40					40		
13			SW¼ of SW¼				4/0		Yes	Yes	320			320	64					64		
											370			370	74					74		
14			SE¼ of SW¼				4/0		Yes	Yes	170			170	34					34		
											190			190	38					38		
15																						
16	Wm H Merrill		NE¼ of SE¼				4/0		Yes	Yes	240			240	48					48		
											210			210	42					42		
17			NW¼ of SE¼				4/0		Yes	Yes	320			320	64					64		
											320			320	64					64		
18			SW¼ of SE¼				4/0		Yes	Yes	360			360	72					72		
											490			490	98					98		
19			SE¼ of SE¼				4/0		Yes	Yes	180	310		490	98					98		
20																						
							44				3060	780		3840	768					768	861	
											2525			4305	861							

	Sold for Taxes	Valuations by School Districts as Equalized by Department of Taxation: District No. 1 Rate 15 Mills	District No. ..... Rate ..... Mills	District No. ..... Rate ..... Mills	District No. ..... Rate ..... Mills	District No. ..... Rate ..... Mills	Rate and Tax Less Homestead Exemption ..... Mills	State Tax on Non-Homestead 6.6 Mills	Total General Tax	Special Taxes	Total Taxes	Paid	When Paid	Number of Receipt	March Settlement 1947	June Settlement 1947	Penalty	November Settlement 1947	Penalty	Collections to First Monday in January 1948	Penalty	Delinquent on First Monday in January 1948	Total Delinquent Tax and Penalty	Remarks
		Dollars	Dollars	Dollars	Dollars	Dollars	$ cts.	$ cts.	$ cts.	$ cts.	$ cts.		Month Day Year		$ cts.	$ cts.	$ cts.	$ cts.	$ cts.	$ cts.	$ cts.	$ cts.	$ cts.	
1		H 46					8.70				8.70	1	PAID IN FULL APR 24 1947	4672		8.70	✓							
2		H 23					4.36				4.36	2	2nd Half Paid NOV 10 1947 / 1st Half Paid JUN 23 1947	9802		4.83	✓							
3		H 28					5.30				5.30	3	2nd Half Paid NOV 10 1947 / 1st Half Paid JUN 23 1947	9801				4.83						
4		H 16					3.02				3.02	4	1st Half Paid APR - 8 1947 / 2nd Half Paid OCT 20 1947	4361 / 11531		1.51	✓	1.51						
5												5												
6		H 140					26.48				26.48	6	1st Half Paid / 2nd Half Paid JUN 16 1947											
7		H 46					8.70				8.70	7	1st Half Paid JUN 16 1947 / 2nd Half Paid OCT	8372		24.39	✓							
8		H 36					6.80				6.80	8	1st Half Paid JUN 16 1947	11937				24.39						
9		H 36					6.80				6.80	9	1st Half Paid JUN 16 1947 / 2nd Half Paid OCT											
10												10												
11		H 23					4.36				4.36	11	2nd Half Paid NOV 10 1947 / 1st Half Paid JUN 23 1947											
12		H 46					8.70				8.70	12	2nd Half Paid NOV 10 1947 / 1st Half Paid JUN 23 1947	9802		17.20	✓							
13		H 74					14.00				14.00	13	2nd Half Paid NOV 10 1947 / 1st Half Paid JUN 23 1947	9801				17.22						
14		H 37					7.38				7.38	14	2nd Half Paid NOV 10 1947 / 1st Half Paid JUN 23 1947											
15												15												
16		H 48					9.08				9.08	16	1st Half Paid APR - 8 1947 / 2nd Half Paid OCT 20 1947											
17		H 74					14.00				14.00	17	2nd Half Paid OCT 20 1947	11531				29.13						
18		H 83					15.70				85.70	18	2nd Half Paid OCT 20 1947			29.13	✓							
19		H 103					19.48				19.48	19	2nd Half Paid OCT 20 1947											
20												20												
		A 861					162.86				162.86													

Assessment Roll and Tax List of Real Property in the Town of Sylvan, Cass County, Minnesota, for Taxes for the Year 1946.

	In Whose Name Assessed	To Whom Transferred	Description of Property: Subdivision	Sec. or Lot	Town or Block	Range	Number of Acres of Land: Acres	Tenths	Indicates Homestead Yes or No	Indicates Agricultural Yes or No	True and Full Valuations: Land Exclusive of Structures and Improvements	Buildings and Other Structures	Machinery Permanently Attached to Real Estate	Total True and Full Value	Assessed Valuations: Rural: Homestead Up to $4,000 20%	Rural: Over $4,000 and Non-Homestead 33⅓%	All Other: Homestead Up to $4,000 25%	All Other: Over $4,000 and Non-Homestead 40%	All Other: Machinery Permanently Attached to Real Estate 33⅓%	Total Assessed Value	Total Assessed Value as Equalized by the Board of Review	Final Equalized Value
							Dollars				Dollars	Dollars	Dollars	Dollars	Dollars	Dollars	Dollars	Dollars	Dollars	Dollars	Dollars	Dollars
1	N. H. Pager Co		NE ¼ of NE ¼	9	133	20	40		1	No	321			321		107				93	107	
2	" "		NW ¼ of NE ¼				40			No	321			321		107				93	107	
3	Frank C. & Delphia Ramberg		SW ¼ of NE ¼				40			No	280			280		93				81	94	
4	" "		SE ¼ of NE ¼				40			No	282			282		94				82	94	
5											245			245		82				71	82	
6	Floyd & Bertha Cole		NE ¼ of NW ¼				40			No	384			384		128				111	128	
7	" "		NW ¼ of NW ¼				40			No	360			360		120				104	120	
8	I. A. Henry		SW ¼ of NW ¼				40			No	290			290	58					58		
9	Ralph A. Cole		SE ¼ of NW ¼				40			No	250			250	50					50		
10											590	590		1180	176					176		
11	I. A. Henry		NE ¼ of SW ¼				40			No	240			240		80				80	92	
12	" "		NW ¼ of SW ¼				40			No	240			240		80				80	92	
13	Reuben Cox		SW ¼ of SW ¼				40			No	75			75	15					15	17	
14	Ralph A. Cole		SE ¼ of SW ¼				40			No	45			45		15				13	15	
15											40			40		13				12	15	
16	Sec. St. Bk. Pillager		NE ¼ of SE ¼				40			No	280			280		93				50	58	
17	Gordon E. Simons		NW ¼ of SE ¼				40			No	345			345		115				100	111	
18	" "		SW ¼ of SE ¼				40			No	300			300		100				87	97	
19	Edwin H. Hubin		SE ¼ of SE ¼				40			No	276			276		92				80	92	
20											240			240		80				70	80	
							640				3445	840		4285	268	981				1249	1405	
											3957			4797	291	1114						

Cass County, Minnesota, for Taxes for the Year 1946.

	Sold for Taxes	Valuations of School Districts as Equalized by Department of Taxation: District No. Rate Mills	District No. Rate Mills	District No. Rate Mills	District No. Rate Mills	District No. Rate Mills	Rate and Tax Less Homestead Exemptions Mills	State Tax on Non-Homestead 6.4 Mills	Total General Tax	Special Taxes	Total Taxes	Paid	When Paid: Month Day Year	Number of Receipt	March Settlement 1947	June Settlement 1947	Penalty	November Settlement 1947	1/3 Int.	Collections to First Monday in January 1948	Penalty	Delinquent to First Monday in January 1948	Total Delinquent Tax and Penalty	Remarks
		Dollars	Dollars	Dollars	Dollars	Dollars	$ cts.	$ cts.	$ cts.	$ cts.	$ cts.				$ cts.	$ cts.	$ cts.	$ cts.	$ cts.	$ cts.	$ cts.	$ cts.	$ cts.	
1		107					2024	70			2094	PAID IN FULL	MAY 24 1947	6436		41 88								
2		107					2024	70			2094	PAID IN FULL	MAY 24 1947											
3		94					1778	62			1840	2nd Half Paid / 1st Half Paid	OCT 17 1947 / JUN 7 1947	7965		21 73		21 73						
4		128					2422	84			2506	2nd Half Paid / 1st Half Paid	OCT 17 1947 / JUN 7 1947	11329										
5																								
6		41 58					1098				1098	PAID IN FULL	APR 24 1947											
7		41 176					3330				3330	PAID IN FULL	APR 21 1947	6412		44 28								
SOLD FOR TAXES		92					1740	60			1800													
9		41 17					322				322	PAID IN FULL	APR 24 1947	6473		32						18 00		
10																								
11	SOLD FOR TAXES	15					284	10			294													
12	SOLD FOR TAXES	54					1022	36			1058											29		
13		111					2100	74			2174	PAID IN FULL	MAY 28 1947	6719		21 74						10 58		
14		41 40					756				756	PAID IN FULL	OCT 30 1947	11690				756	26					
15																								
16		107					2024	70			2094											20 94	23 03	
17	SOLD FOR TAXES	115					2176	76			2252											22 52		
18	SOLD FOR TAXES	92					1740	60			1800											18 00		
19		92					1740	60			1800	PAID IN FULL	MAR 28 1947	3918		18 00								
20																								
		41 391																						
		1114					26580	737			27312													
		1405																						

Assessment Roll and Tax List of Real Property in the Town of Sylvan, Cass County, Minnesota, for Taxes for the Year 1946.

	In Whose Name Assessed	To Whom Transferred	Description of Property: Subdivision	Sec. or Lot	Town or Block	Range	Number of Acres of Land: Acres	100ths	No. School District	Indicate Homestead Yes or No	Indicate Agricultural Yes or No	True and Full Valuations: Land Exclusive of Structures and Improvements	Buildings and Other Structures	Machinery Permanently Attached to Real Estate	Total True and Full Value	Assessed Valuations: Rural: Homestead Up to $1,000 20%	Rural: Over $1,000 and Non-Homestead 33⅓%	All Other: Homestead Up to $1,000 25%	All Other: Over $1,000 and Non-Homestead 40%	All Other: Machinery Permanently Attached to Real Estate 33⅓%	Total Assessed Value	Total Assessed Value as Equalized by the Board of Review	Final Equalized Value
							Acres	100ths				Dollars	Dollars	Dollars	Dollars	Dollars	Dollars	Dollars	Dollars	Dollars	Dollars	Dollars	Dollars
1	Fannie Dade		NE ¼ of NE ¼	10	133	30	40		1	No	No	331 / 300			331 / 300		22 / 67					67	72
2	State of Minnesota		NW ¼ of NE ¼																				
3	State of Minnesota		SW ¼ of NE ¼																				
4	State of Minnesota		SE ¼ of NE ¼																				
5																							
6	Lieber & Rose Petz		NE ¼ of NW ¼				40			Yes	Yes	115 / 100			115 / 100	23 / 20					20	22	
7	" " "		NW ¼ of NW ¼				40			Yes	Yes	295 / 265			295 / 265	59 / 53					53	61	
8	State of Minnesota		SW ¼ of NW ¼																				
9	State of Minnesota		SE ¼ of NW ¼																				
10																							
11	Ernest J. & Orphia Stark		NE ¼ of SW ¼				40			Yes	Yes	150 / 135	945		1120 / 1095	224 / 219					219	234	
12	" " "		NW ¼ of SW ¼				40			Yes	Yes	240 / 215			240 / 215	48 / 43					48	56	
13	" " "		SW ¼ of SW ¼				40			Yes	Yes	115 / 100			115 / 100	23 / 20					20	22	
14	" " "		SE ¼ of SW ¼				40			Yes	Yes	270 / 250			270 / 250	54 / 50					50	58	
15																							
16	Wm. Ray Fisher		NE ¼ of SE ¼				40			No	No	135 / 120			135 / 120		45 / 40				40	46	
17	State of Minnesota		NW ¼ of SE ¼																				
18	State of Minnesota		SW ¼ of SE ¼																				
19	Wm. Ray Fisher		SE ¼ of SE ¼				40			No	No	568 / 330	280		848 / 610		181 / 170				170	181	
20																							
							360					1655 / 1407	1225		2880 / 2132	410 / 444	277 / 304				687 / 748	748	

Cass County, Minnesota, for Taxes for the Year 1946.

	Sold for Taxes	Valuations by School Districts as Equalized by Department of Taxation: District No. 1 Rate 14 Mills	District No. ..... Rate ..... Mills	District No. ..... Rate ..... Mills	District No. ..... Rate ..... Mills	District No. ..... Rate ..... Mills	Rate and Tax Less Homestead Exemption ..... Mills	Rate Tax on Non-Homestead 6.6 Mills	Total General Tax	Special Taxes				Total Taxes		Paid	When Paid: Month	Day	Year	Number of Receipt	March Settlement 1947	June Settlement 1947	Penalty	November Settlement 1947	Penalty	Collections to First Monday in January 1948	Penalty	Delinquent on First Monday in January 1948	Total Delinquent Tax and Penalty	Remarks
		Dollars	Dollars	Dollars	Dollars	Dollars	$ cts.	$ cts.	$ cts.	$ cts.	$ cts.	$ cts.	$ cts.	$ cts.							$ cts.	$ cts.	$ cts.	$ cts.	$ cts.	$ cts.	$ cts.	$ cts.	$ cts.	
1		77					1456	50						1506	✓	PAID IN FULL	MAR 1	1947	3447	1506										
2																														
3																														
4																														
5																														
6		H 23					436							436	✓	1st Half Paid	JUN 16	1947	8733		795 ✓							218	240	
7		H 61					1154							1154		1st Half Paid	JUN 16	1947										577	635	
8																														
9																														
10																														
11		H 224					4236							4236	✓	2nd Half Paid	NOV 6	1947												
12		H 55					1040							1040	✓	1st Half Paid	JUN 2	1947	7790		3405 ✓									
13		H 23					436							436	✓	2nd Half Paid	NOV 6	1947												
14		H 58					1098							1098	✓	1st Half Paid	JUN 2	1947	12380					3405						
15																2nd Half Paid	NOV 6	1947												
16		46					870	30						900	✓	PAID IN FULL	JUL 1	1947	10283					900	14					
17																														
18																														
19		181					3424	120						3544	✓	PAID IN FULL	JUL 1	1947	10283					3544	53					
20		H 344 / 748					14150	200						14350																

Form 4 CD (Revised and Approved, 1946)

Assessment Roll and Tax List of Real Property in the Towns of Sylvan, Cass County, Minnesota, for Taxes for the Year 1946.

	In Whose Name Assessed	To Whom Transferred	Description of Property: Subdivision	Sec. or Lot	Town or Block	Range	Number of Acres of Land (Acres)	(Mills)	No. School District	Indicate Homestead by H	Indicate Non-Homestead by N	True and Full Valuations: Land Exclusive of Structures and Improvements (Dollars)	Buildings and Other Structures (Dollars)	Machinery Permanently Attached to Real Estate (Dollars)	Total True and Full Value (Dollars)	Assessed Valuations: Rural: Homestead Up to $4,000 20% (Dollars)	Rural: Over $4,000 and Non-Homestead 33⅓% (Dollars)	All Other: Homestead Up to $4,000 25% (Dollars)	All Other: Over $4,000 and Non-Homestead 40% (Dollars)	All Other: Machinery Permanently Attached to Real Estate 33⅓% (Dollars)	Total Assessed Value (Dollars)	Total Assessed Value as Equalized by the Board of Review (Dollars)	Final Equalized Value (Dollars)
1																							
2			NW ¼ of NE ¼	Lot 1	Allen	2nd Addn																	
3	Frank L. & Alice M. Allen		Lot 2 Town Assr. bought + platted				26.50		1	No	Yes	174			174	58							
			SW ¼ of NE ¼				33.50			No	Yes	150			150		50				50	58	
4	Walter A. + Verna M. Fisher		Lot 1 Twp 47 not platted							No	Yes	216	800		1015		338				338	349	
			SE ¼ of NE ¼				30.05																
5																							
6	Frank L. & Alice M. Allen		~~NE ¼ of NW ¼~~ Lot 4				32.25			No	Yes	105			105	35							
7	" " "		~~NW ¼ of NW ¼~~ " 5				32.25			No	Yes	90			90		30				30	35	
8	" " "		~~SW ¼ of NW ¼~~ " 3				~~32.25~~			No	Yes	100			100		30				30	35	
9	" " "		SE ¼ of NW ¼				21.25			No	Yes	68			68		23				23	28	
10																							
11	" " "		NE ¼ of SW ¼				40			No	Yes	140			140		47				47	54	
12	" " "		NW ¼ of SW ¼				40			No	Yes	240			240		80				80	92	
13	" " "		SW ¼ of SW ¼				40			No	Yes	324			324		108				108	124	
14	" " "		SE ¼ of SW ¼				40			No	Yes	297			297		99				99	114	
15																							
16	Walter A. + Verna M. Fisher		NE ¼ of SE ¼				40			No	Yes	305			305		102				102	117	
17	Frank L. + Alice M. Allen		NW ¼ of SE ¼				40			No	Yes	330			330		110				110	126	
18	" " "		SW ¼ of SE ¼				40			No	Yes	300			300		100				100	115	
19	Walter A. + Verna M. Fisher		SE ¼ of SE ¼				40			No	Yes	320			320		107				107	123	
20																							
							501.55					2961 / 3409	800		3761 / 4209	1254 / 1402					1254 / 1402		

Cass County, Minnesota, for Taxes for the Year 1946.

	Sold for Taxes	Valuations by School Districts as Equalized by Department of Taxation: District No. 1 Rate 18 Mills (Dollars)	District No. ..... Rate ..... Mills (Dollars)	District No. ..... Rate ..... Mills (Dollars)	District No. ..... Rate ..... Mills (Dollars)	District No. ..... Rate ..... Mills (Dollars)	Rate and Tax Less Homestead Exemption ..... Mills ($ cts.)	State Tax on Non-Homestead 6.6 Mills ($ cts.)	Total General Tax ($ cts.)	Special Taxes ($ cts.)	Special Taxes ($ cts.)	Special Taxes ($ cts.)	Total Taxes ($ cts.)		Paid	When Paid (Month Day Year)	Number of Receipt	March Settlement 1947 ($ cts.)	June Settlement 1947 ($ cts.)	Penalty ($ cts.)	November Settlement 1947 ($ cts.)	Penalty ($ cts.)	Collections on First Monday in January 1948 ($ cts.)	Penalty ($ cts.)	Delinquent on First Monday in January 1948 ($ cts.)	Total Delinquent Tax and Penalty ($ cts.)	Remarks
1														1														
2														2														
3		58					1098	38					1136	3	PAID IN FULL	JUN 16 1947	8391		1136									
4		349					6607	230					6837	4	PAID IN FULL	APR 25 1947	4819		6837									
5														5														
6		35					662	24					686	6	PAID IN FULL	JUN 16 1947	8391		2058									
7		35					662	24					686	7	PAID IN FULL	JUN 16 1947												
8		38					718	26					744	8	PAID IN FULL	JUN 16 1947												
9		23					436	16					452	9	PAID IN FULL	JUN 16 1947												
10														10														
11		54					1022	36					1058	11	PAID IN FULL	JUN 16 1947	8391		7578									
12		92					1740	60					1800	12	PAID IN FULL	JUN 16 1947												
13		124					2346	82					2428	13	PAID IN FULL	JUN 16 1947												
14		114					2156	76					2232	14	PAID IN FULL	JUN 16 1947												
15														15														
16		117					2214	78					2292	16	PAID IN FULL	APR 25 1947	4819		2292									
17		126					2384	84					2468	17	PAID IN FULL	JUN 16 1947	8391		4220									
18		115					2176	76					2252	18	PAID IN FULL	JUN 16 1947												
19		123					2326	82					2408	19	PAID IN FULL	APR 25 1947	4819		2408									
20														20														
		1403					26547	937					27474															

Form 4 CD (Rev. 1945) (Revised Statutes)

Assessment Roll and Tax List of Real Property in the Town of Sylvan Cass County, Minnesota, for Taxes for the Year 1946.

	In Whose Name Assessed	To Whom Transferred	Description of Property: Subdivision	Sec. or Lot	Town or Block	Range	Number of Acres of Land (Acres)	(Mills)	No. School District	Indicate Homestead Tax by Yes	Indicate Non-Homestead Tax by Yes	True and Full Valuations: Land Exclusive of Structures and Improvements (Dollars)	Buildings and Other Structures (Dollars)	Machinery Permanently Attached to Real Estate (Dollars)	Total True and Full Value (Dollars)	Assessed Valuations: Rural: Homestead Up to $1,000 20% (Dollars)	Rural: Over $1,000 and Non-Homestead 33⅓% (Dollars)	All Other: Homestead Up to $1,000 25% (Dollars)	All Other: Over $1,000 and Non-Homestead 40% (Dollars)	All Other: Machinery Permanently Attached to Real Estate 33⅓% (Dollars)	Total Assessed Value (Dollars)	Total Assessed Value as Equalized by the Board of Review (Dollars)	Final Equalized Value (Dollars)
1	~~W. H. Ramsey~~ Wm. L. Ramsey		NE ¼ of NE ¼	12	133	30	40		1	No	Yes	300			300		100				100		
2			NW ¼ of NE ¼				40			No	Yes	260			260		87				87		
3			SW ¼ of NE ¼				40			No	Yes	280	250		530		160				160		
4			SE ¼ of NE ¼				40			No	Yes	225			225		75				75		
5																							
6	Walter A. & Verna M. Fisher		NE ¼ of NW ¼ (Lots 1 & 2 sec. 3 T. 140 R. 30 Sylvan Beach)				39.10			No	Yes	85			85		28				28		
7			NW ¼ of NW ¼ (Platted "Sylvan Beach")				28.20			No	Yes	140			140		47				47		
8			~~SW ¼ of NW ¼~~																				
9			SE ¼ of NW ¼				40			No	Yes	132			132		44				44		
10												115			115		38				38		
11			NE ¼ of SW ¼				40			No	Yes	100			100		33				33		
12			NW ¼ of SW ¼				40			No	Yes	200			200		67				67		
13			SW ¼ of SW ¼				40			No	Yes	200			200		67				67		
14			SE ¼ of SW ¼				40			No	Yes	180			180		60				60		
15																							
16	State of Minnesota	Albert & Emma C. Fosse	NE ¼ of SE ¼				40			No	Yes	210			210		70				70		
17	~~State of Minnesota~~		NW ¼ of SE ¼				40			No	Yes	180			180		60				60		
18	~~State of Minnesota~~		SW ¼ of SE ¼				40			No	Yes	174			174		58				58		
19	~~State of Minnesota~~		SE ¼ of SE ¼				40			No	Yes	240			240		80				80		
20							~~595.80~~																
												2720	250		2970		990				990	1124	
												312			312		1124						

	Sold for Taxes	Valuations by School Districts as Equalized by Department of Taxation: District No. 1 Rate 15 Mills	District No. ..... Rate ..... Mills	District No. ..... Rate ..... Mills	District No. ..... Rate ..... Mills	Rate and Tax Less Homestead Exemption ..... Mills	State Tax on Non-Homestead 6.6 Mills	Total General Tax	Special Taxes	Total Taxes	Paid	When Paid	Number of Receipt	March Settlement 1947	June Settlement 1947	Penalty	November Settlement 1947	Penalty	Collections to First Monday in January 1948	Penalty	Delinquent on First Monday in January 1948	Total Delinquent Tax and Penalty	Remarks
		Dollars	Dollars	Dollars	Dollars	$ cts.	$ cts.	$ cts.	$ cts.	$ cts.		Month Day Year		$ cts.	$ cts.	$ cts.	$ cts.	$ cts.	$ cts.	$ cts.	$ cts.		
1		100				1897	66			1958	PAID IN FULL	MAY 6 1947											
2		160				3026	106			3132	PAID IN FULL	MAY 6 1947			2534								
3		90				1702	60			1762	PAID IN FULL	MAY 6 1947	5971										Paid under Protest
4		86				1626	56			1682	PAID IN FULL	MAY 6 1947											
5																							
6		32				606	22			628	PAID IN FULL	APR 25 1947											
7		54				1022	36			1058	PAID IN FULL	APR 25 1947											
8																							
9		44				832	30			862	PAID IN FULL	APR 25 1947	7414		2548								
10																							
11		38				718	26			744	PAID IN FULL	APR 25 1947											
12		77				1456	50			1506	PAID IN FULL	APR 25 1947											
13		77				1456	50			1506	PAID IN FULL	APR 25 1947	7415		5086								
14		68				1286	44			1330	PAID IN FULL	APR 25 1947											
15																							
16		80				1514	52			1566	PAID IN FULL	MAY 14 1947											
17		68				1286	44			1330	PAID IN FULL	MAY 14 1947											
18		58				1098	38			1136	PAID IN FULL	MAY 14 1947	5317		5354								
19		92				1740	60			1800	PAID IN FULL	MAY 14 1947											
20																							
		1124				21260	740			22000													

Sylvan Twp. Fill. of Sylvan Lake Beach

Lots 6 & Alleys 1&2 Add. to Sylvan Beach

Assessment Roll and Tax List of Real Property in the Town of Sylvan Cass County, Minnesota, for Taxes for the Year 1946.

	IN WHOSE NAME ASSESSED	TO WHOM TRANSFERRED	DESCRIPTION OF PROPERTY: SUBDIVISION	Sec. or Lot	Town or Block	Range	Number of Acres of Land: Acres	Mills	No. School District	Indicate Homestead Yes or No	Indicate Agricultural Yes or No	TRUE AND FULL VALUATIONS: LAND Exclusive of Structures and Improvements	BUILDINGS and Other Structures	MACHINERY Permanently Attached to Real Estate	TOTAL True and Full Value	ASSESSED VALUATIONS: RURAL: Homestead Up to $4,000 20%	Over $4,000 and Non-Homestead 33⅓%	ALL OTHER: Homestead Up to $4,000 25%	Over $4,000 and Non-Homestead 40%	MACHINERY Permanently Attached to Real Estate 33⅓%	TOTAL ASSESSED VALUE	Total Amount Value as Equalized by the Board of Review	FINAL EQUALIZED VALUE
							Acres	Mills				Dollars	Dollars	Dollars	Dollars	Dollars	Dollars	Dollars	Dollars	Dollars	Dollars	Dollars	Dollars
1	Frank C. Sliter		All of NE¼ N. of Ry. rt. way ~~E ½ of NE ¼~~	13	133	30	88		1	Yes	Yes	800 / 750			800 / 750	150 / 150					150	172	
2			NW ¼ of NE ¼																				
3	J. B. Pehrson Mrs. Emma C. Silver		SW ¼ of NE ¼ } all S. of									534			534								
4			SE ¼ of NE ¼ } Ry. rt. way				52			No	Yes	465			465		155				155	178	
5																							
6	Frank C. Sliter		NE ¼ of NW ¼				40			Yes	Yes	775	850		675 / 660	135 / 132					132	125	
7	" "		NW ¼ of NW ¼				40			Yes	Yes	262			262	52					45	52	
8			All of lots 4 and 5 of Lot 4 Block 1 of Lot 3 Block 1 of Lot 2 Block 1 of Lot 1 Block 1

Assessment Roll and Tax List of Real Property in the Town of Sylvan, Cass County, Minnesota, for Taxes for the Year 1946.

Form 4 CD

	In Whose Name Assessed	To Whom Transferred	Description of Property: Subdivision	Sec. or Lot	Town or Block	Range	Number of Acres of Land: Acres	Mills	No. School District	Indicates Homestead Tax	Indicates Agricultural Tax	True and Full Valuations: Land Exclusive of Structures and Improvements (Dollars)	Buildings and Other Structures (Dollars)	Machinery Permanently Attached to Real Estate (Dollars)	Total True and Full Value (Dollars)	Assessed Valuations: Rural Homestead Up to $1,000 20% (Dollars)	Rural Over $1,000 and Non-Homestead 33⅓% (Dollars)	All Other Homestead Up to $1,000 25% (Dollars)	All Other Over $1,000 and Non-Homestead 40% (Dollars)	All Other Machinery Permanently Attached to Real Estate 33⅓% (Dollars)	Total Assessed Value (Dollars)	Total Assessed Value as Equalized by the Board of Review (Dollars)	Final Equalized Value (Dollars)
1	James + Johanna Tornabell		NE¼ of NE¼ lies R of Hwy 14 (133 feet 525' of)	30			33.65		1	yes	yes	180			180	36					31	36	
2	" "		NW¼ of NE¼ lies R of hwy				33.46			yes	yes	155			155	31					62	68	
3	Martin Anderson		SW¼ of NE¼				34.32			yes	yes	230	110		340	46					46	53	
4	" "		SE¼ of NE¼ 1 A off lies on cemetery				24.19			yes	yes	190			190	38					38	44	
	State of Minnesota		E½ of NE¼ N of Ry																				
5	James + Johanna Tornabell		NE¼ of NW¼ lies R of hwy				31.06			yes	yes	210			210	42					37	42	
6	" "		NW¼ of NW¼ " "				32.23			yes	yes	185			185	37					37	42	
7	C. N. Sliter		SW¼ of SW¼ Lot 2				39.86			yes	yes	135			135	27					27	31	
8	" "		SE¼ of SW¼ " "				37.72			yes	yes	240			240	48					48	55	
9	State of Minn (Grant Pt Mtd Pt order 16,750)		E 525' of W 533' of NW¼ of NW¼ (6.03 ac)									230			230	46					40	46	
10												200			200	40							
11			NE¼ of SW¼																				
12			NW¼ of SW¼																				
13			SW¼ of SW¼																				
14			SE¼ of SW¼																				
15	Alpheus McClelland	Wm + Nellie Leach	~~East of~~ Lot 7 less R of hwy				12.50			No	yes	85			85		28				28	32	
16	Martin Anderson		NE¼ of SE¼				40			yes	yes	800	960		1760	352					352	261	
17	C. N. Sliter		~~NW¼ of SE¼~~ Lot 6				47.75			yes	yes	405			405	81					81	93	
18	" "		SW¼ of SE¼																				
19	" "	R-46	~~Resume of Lot 7~~ ~~SE¼ of SE¼~~				20.25			yes	yes	150	275		425	85					85	90	
20																							
							288.47					2475	1345		3820	747	28				775	851	
												2846			4191	819	32						

Valuations by School Districts as Equalized by Department of Taxation

	Sold for Taxes	District No. ..... Rate ..... Mills	District No. ..... Rate ..... Mills	District No. ..... Rate ..... Mills	District No. ..... Rate ..... Mills	District No. ..... Rate ..... Mills	Rate and Tax Less Homestead Exemption ..... Mills	State Tax on Non-Homestead 6.6 Mills	Total General Tax	Special Taxes	Total Taxes	Paid	When Paid (Month Day Year)	Number of Receipt	Grand Settlement 1917	Lake Settlement 1921	Penalty	November Settlement 1947	Penalty	Collections to First Monday in January 1918	Penalty	Delinquent on First Monday in January 1919	Total Delinquent Tax and Penalty	Remarks
		Dollars	Dollars	Dollars	Dollars	Dollars	$ cts.	$ cts.	$ cts.	$ cts.	$ cts.				$ cts.	$ cts.	$ cts.	$ cts.	$ cts.	$ cts.	$ cts.	$ cts.	$ cts.	
1		H 36					680				680											680	748	
2		H 68					1286				1286											1286	1415	
3		H 53					1002				1002	PAID IN FULL	APR 15 1947	4475		1334								
4		H 44					837				837	PAID IN FULL	APR 15 1947											
5																								
6		H 47					794				794											794	873	
7		H 31					586				586											586	645	
8		H 55					1040				1040	PAID IN FULL	MAY 2 1947			1410								
9		H 46					870				870	PAID IN FULL	MAY 2 1947	4493										
10																								
11																								
12																								
13																								
14																								
15	SOLD FOR TAXES	32					606	22			628	PAID IN FULL	MAR 18 1947	3794	628									
16		H 261					4936				4936	PAID IN FULL	APR 15 1947	4475		4936								
17		H 93					1760				1760	PAID IN FULL	MAY 2 1947	4493		1760								
18																								
19		H 90					1702				1702	PAID IN FULL	MAY 2 1947	4493		1702								
20																								
		H 819					16094	22			16116													
		32																						
		851																						

Assessment Roll and Tax List of Real Property in the Towns of Sylvan

Cass County, Minnesota, for Taxes for the Year 1946.

No.	In Whose Name Assessed	To Whom Transferred	Description of Property: Subdivision	Sec. or Lot	Town or Block	Range	Number of Acres of Land: Acres	Hills	No. School District	Improvements Homestead Yes or No	Improvements Other Than Homestead Yes or No	True and Full Valuations: Land Exclusive of Structures and Other Improvements	Buildings and Other Structures	Machinery Permanently Attached to Real Estate	Total True and Full Value	Assessed Valuations: Rural: Homestead Up to $1,000 20%	Rural: Over $1,000 and Non-Homestead 33⅓%	All Other: Homestead Up to $4,000 25%	All Other: Over $4,000 and Non-Homestead 40%	Machinery Permanently Attached to Real Estate 33⅓%	Total Assessed Value	Total Assessed Value as Equalized by the Board of Review	Final Equalized Value
							Acres	Hills				Dollars	Dollars	Dollars	Dollars	Dollars	Dollars	Dollars	Dollars	Dollars	Dollars	Dollars	Dollars
	Arthur S. Fowler		1 NE ¼ of NE ¼ less 3 acres Lake Ry	15	133	30	28.36		1	yes	yes	230			230	46					46	46	
	" "		2 NW ¼ of NE ¼ " "				36.37			yes	yes	200			200	40					40	40	
	Minn. Power & Light Co.		3 8 acs. of Lots 3 & 4 less Ry ~~SW ¼ of NE ¼~~				38			no	no	265	350		615	123					123	131	
	J. L. Hanson		4 Part of Lots 3 & 4 less Ry ~~SE ¼ of NE ¼~~				38			no	no	888			888	177	115				292	115	
	~~Mordo Rud~~	~~Walter & Allie Durkee~~					57.98			yes	yes	710			710	142	100				242	100	
	Christina Hanson		5 3 acs. of NE ¼ of NE ¼				3			no	no	155	630		785	157					157	162	
	~~Harold Hutton~~	Mrs. Della S. Lutthoff	6 NE ¼ of NW ¼				40			yes	yes	30	1290		1320	264					264	265	
			7 NW ¼ of NW ¼				40			yes	yes	365			365	73					73	83	
			8 SW ¼ of NW ¼ less Ry				27.15			yes	yes	240			240	48					48	55	
	Christina Hanson		9 Lot 2 less 5 acs & less Ry ~~SE ¼ of NW ¼~~				38.05			yes	yes	175	50		225	45					45	50	
			10							yes	yes	230			230	46					46	52	
			11 NE ¼ of SW ¼																				
			12 NW ¼ of SW ¼																				
	Christina Hanson		13 Lot 1 less 5 acs ~~SW ¼ of SW ¼~~				40.50			yes	yes	240			240	48					48	55	
			14 SE ¼ of SW ¼																				
	Minn. Power & Light Co.		15 10 acs. of Lots 1 & 2				10			no	yes	80			80		31				31	31	
			16 NE ¼ of SE ¼														27				27		
			17 NW ¼ of SE ¼																				
			18 SW ¼ of SE ¼																				
			19 SE ¼ of SE ¼																				
			20																				
							394.00					2270	2320		4590	842	127				969	1046	
												2618			4938	900	146						

No.	Sold for Taxes	Valuations by School Districts as Equalized by Department of Taxation: District No. 1 Rate 13 Mills	District No. 15 Rate 13 Mills	District No. 12 Rate 13 Mills	District No. ..... Rate ..... Mills	District No. ..... Rate ..... Mills	District No. ..... Rate ..... Mills	Rate and Tax Less Homestead Exemption ..... Mills	State Tax on Non-Homestead 6.6 Mills	Total General Tax	Special Taxes	Total Taxes	Paid	When Paid: Month	Day	Year	Number of Receipt	March Settlement 1947	June Settlement 1947	Penalty	November Settlement 1947	Penalty	Collections to First Monday in January 1947	Penalty	Delinquent on First Monday in January 1948	Penalty	Total Delinquent Tax and Penalty	Remarks
		Dollars	Dollars	Dollars	Dollars	Dollars	Dollars	$ cts.	$ cts.	$ cts.	$ cts.	$ cts.						$ cts.	$ cts.	$ cts.	$ cts.	$ cts.	$ cts.	$ cts.	$ cts.	$ cts.	$ cts.	
1		46						870				870	PAID IN FULL	JUL	1	1947	10282				3348	50						
2		131						2478				2478	PAID IN FULL	JUL	1	1947												
3			115					2348	76			2424	1st Half Paid / 2nd Half Paid	MAY 24 / OCT 27		1947 / 1947	7030 / 15320		1212		1212							
4		167						3064				3064	PAID IN FULL	JUN	2	1947	7787		3064									
5			265					5410				5410	PAID IN FULL	JUN	23	1947	9795		5410									
6		83						1570				1570	PAID IN FULL	JUN	2	1947	7787		1570									
	SOLD FOR TAXES	55						1040				1040	PAID IN FULL	JUL	18	1947	10339				1986	40						
8	SOLD FOR TAXES	50						946				946	PAID IN FULL	JUL	15	1947												
9		53						1002				1002	PAID IN FULL	JUN	2	1947	7787		1002									
10																												
11																												
12																												
13		55						1040				1040	PAID IN FULL	JUN	2	1947	7787		1040									
14																												
15		31						586	20			606	PAID IN FULL	MAY	24	1947	7019		606									
16																												
17																												
18																												
19																												
20																												
		635	265	900				12596	20																			
		31	115	146				7758	76																			
		666	380	-1046				20354	96			20450																

Assessment Roll and Tax List of Real Property in the Town of Sylvan

	In Whose Name Assessed	To Whom Transferred	Description of Property: Subdivision	Sec. or Lot	Town or Block	Range	Number of Acres of Land (Acres / 100ths)	No. School District	Indicates legal Homestead Tax or No	True and Full Valuations: Land Exclusive of Structures and Improvements	Buildings and Other Structures	Machinery Permanently Attached to Real Estate	Total True and Full Value	Assessed Valuations: Rural: Homestead Up to $4,000 20%	Rural: Over $4,000 and Non-Homestead 33⅓%	All Other: Homestead Up to $4,000 25%	All Other: Over $4,000 and Non-Homestead 40%	All Other: Machinery Permanently Attached to Real Estate 33⅓%	Total Assessed Value	Total Assessed Value on Equalized by the Board of Review	Final Equalized Value
										Dollars	Dollars	Dollars	Dollars	Dollars	Dollars	Dollars	Dollars	Dollars	Dollars	Dollars	Dollars
1	John H. Lee		NE¼ of NE¼	14	133	30	40	1	yes yes	360			360	72					60	67	
2			NW¼ of NE¼				40		yes yes	240			240	48					48	55	
3	Marie A. Thompson		SW¼ of NE¼				40		yes yes	240	150		390	78					78	85	
4	" "		SE¼ of NE¼ less 3.76 acre				36.24		yes yes	250			250	50					50	58	
5																					
6	John H. Lee		NE¼ of NW¼				40		yes yes	300			300	60					40	46	
7	" "		NW¼ of NW¼				40		yes yes	175			175	35					35	40	
8	" "		SW¼ of NW¼				40		yes yes	315			315	63					63	72	
9	" "		SE¼ of NW¼				40		yes yes	250	1225		1475	295					296	303	
10																					
11	John Hellington Lee		NE¼ of SW¼ less Ry. Hwy				33.76		yes yes	150			150	30					30	35	
12			NW¼ of SW¼																		
13			SW¼ of SW¼																		
14	Otto & Eleanor Citrowski		Lot 1 less 2¾ acres ~~SE¼ of SW¼~~				30		yes yes	205			205	41					36	41	
	Minn. Power & Light Co.									180			180	36							
15			5.5 acres of Lots 1 & 2				5.50		No yes	57			57		15				15	17	
	Mary Vardow		Lot 3 less 2¾ acres & less							45			45								
16			NE¼ of SE¼ 2¾ acres				12.33		No yes	60			60		20				20	22	
17			NW¼ of SE¼																		
18			SW¼ of SE¼																		
19			SE¼ of SE¼																		
20	Minn. Power & Light Co.		2.5 acres of Lot 3				2.50		No yes	20			20		7				7	8	
										3425	1375		3800	735	42				777	852	
										2189			2189	504	29						

Valuations by School Districts as Equalized by Department of Taxation: District No. 1 Rate 66 Mills; District No. ..... Rate ..... Mills; District No. ..... Rate ..... Mills; District No. ..... Rate ..... Mills

State Tax on Non-Homestead 66 Mills

	Sold for Taxes	Rate and Tax Less Homestead Exemption ..... Mills	Total General Tax	Special Taxes	Total Taxes	Paid	When Paid (Month Day Year)	Number of Receipt	March Settlement 1947	June Settlement 1947	Penalty	November Settlement 1947	Penalty	Collections to First Monday in January 1948	Penalty	Delinquent on First Monday in January 1948	Total Delinquent Tax and Penalty	Remarks
		$ cts.	$ cts.	$ cts.	$ cts.				$ cts.	$ cts.	$ cts.	$ cts.	$ cts.	$ cts.	$ cts.	$ cts.	$ cts.	
1	H 69	13.06			13.06	2nd Half Paid / 1st Half Paid	OCT 30 1947 / JUN 23 1947	9801 / 11187		11.73								
2	H 55	10.40			10.40	2nd Half Paid / 1st Half Paid	OCT 30 1947 / JUN 23 1947	9801 / 11187				11.73						
3	H 85	16.08			16.08	2nd Half Paid / 1st Half Paid	SEP - 5 1947 / JUN - 5 1947	11001 / 12660		13.53		13.53						
4	H 58	10.98			10.98	2nd Half Paid / 1st Half Paid	SEP - 5 1947 / JUN - 5 1947											
5																		
6	H 46	8.70			8.70	2nd Half Paid / 1st Half Paid	OCT 30 1947 / JUN 23 1947											
7	H 40	7.56			7.56	2nd Half Paid / 1st Half Paid	JUN 23 1947	9801		43.60								
8	H 72	13.62			13.62	2nd Half Paid / 1st Half Paid	OCT - 5 1947 / JUN 23 1947	11187				43.60						
9	H 303	57.37			57.37	2nd Half Paid / 1st Half Paid	OCT 30 1947 / JUN 23 1947											
10																		
11	H 35	6.62			6.62	2nd Half Paid / 1st Half Paid	OCT 30 1947 / JUN 23 1947	9801		3.31		3.31						
12																		
13																		
14	SOLD FOR TAXES H 41	7.76			7.76	1st Half Paid	JUN 23 1947	9794		3.88						3.88		
15	17	3.48	17		3.60	PAID IN FULL	MAY 24 1947	7619		3.60								
16	SOLD FOR TAXES 23	4.36	16		4.52	PAID IN FULL	APR 30 1947	7432		4.52								
17																		
18																		
19																		
20	8	1.54	06		1.58	PAID IN FULL	MAY 24 1947	7619		1.58								
	H 834 / 37 / 17 = 852	157.77 / 3.77 / 3.48	37 / 12		161.80													
	835 17 852	161.46	34		161.80													

Assessment Roll and Tax List of Real Property in the Town of Sylvan

	In Whose Name Assessed	To Whom Transferred	Description of Property: Subdivision	Sec. or Lot	Town or Block	Range	Number of Acres of Land: Acres	Tenths	No. School District	Indicate Homestead Tax by x	Indicate Agricultural Land by x	True and Full Valuations: Land Exclusive of Structures and Improvements	Buildings and Other Structures	Machinery Permanently Attached to Real Estate	Total True and Full Value	Assessed Valuations: Rural: Homestead Up to $4,000 20%	Rural: Over $4,000 and Non-Homestead 33⅓%	All Other: Homestead Up to $4,000 25%	All Other: Over $4,000 and Non-Homestead 40%	Machinery Permanently Attached to Real Estate 33⅓%	Total Assessed Value	Total Assessed Value as Equalized by the Board of Review	Final Equalized Value
							Acres	Tenths				Dollars	Dollars	Dollars	Dollars	Dollars	Dollars	Dollars	Dollars	Dollars	Dollars	Dollars	Dollars
1	Anna Gerulis		NE¼ of NE¼	17	133	30	40		1	yes	yes	310 / 270			310 / 270	62 / 54					54	62	
2	Amel Berndt		NW¼ of NE¼				40			yes	yes	318 / 910	595		913 / 910	182 / 182					182	191	
3	"		SW¼ of NE¼				40			yes	yes	300 / 360			300 / 360	60 / 60					60	69	
4			SE¼ of NE¼																				
5																							
6	Edward J. Dorsey		NE¼ of NW¼				40			yes	yes	310 / 270			310 / 270	62 / 54					54	62	
7	Chas. A. Gardner	Estate of Agnes Gardner	NW¼ of NW¼				40			No	yes	376 / 340			376 / 340		94 / 85				80	92	
8	"		SW¼ of NW¼				40			No	yes	376 / 340			376 / 340		94 / 85				80	92	
9	Edward J. Dorsey		SE¼ of NW¼				40			yes	yes	360	780		1140	228 / 228					228	239	
10																							
11	Orin Ben Gardner	Edw. J. & Agnes Dorsey	NE¼ of SW¼				40			No	yes	320 / 340	160		480 / 500		160 / 167				167	183	
12	"	"	NW¼ of SW¼				40			No	yes	320 / 340			320 / 340		80 / 85				80	92	
13	C. L. Peterson		SW¼ of SW¼ less Rgsbrg				28.44			No	yes	225 / 246			225 / 246		75 / 82				82	94	
14	"	"	SE¼ of SW¼ " "				28.42			No	yes	143 / 150			143 / 150		47 / 47				47	54	
15	Frank D. Peterson		1.73 ac. of 6.13 ac. conv. in Sec. of SW¼ of SE¼				6			yes	No	15	830		845	169					169		
16			NE¼ of SE¼																				
17	Mary Hartel		NW¼ of SE¼				40			No	yes	285 / 285			285 / 285		95 / 95				95	109	
18	C. L. Peterson		SW¼ of SE¼ less Rgsbrg & Lawrence 1.73 ac.				28.85			No	yes	145 / 145	210		355 / 355		118 / 118				118	125	
19			SE¼ of SE¼																				
20	Wm. A. Mayfield		1 acre of SW¼ of SE¼				1			No	yes	15	60		75		25 / 25				25	25	
												3461 / 3968	2635		6096 / 6603	747 / 792	787 / 837				1534	1673	

Valuations by School Districts as Equalized by Department of Taxation: District No. 1 Rate 15 Mills; District No. 2 Rate 20 Mills; District No. ..... Rate ..... Mills; District No. ..... Rate ..... Mills; District No. ..... Rate ..... Mills

	Sold for Taxes	District 1	District 2	Rate and Tax Less Homestead Exemption	State Tax on Non-Homestead 6 Mills	Total General Tax	Special Taxes	Total Taxes	Paid	When Paid	Number of Receipt	March Settlement 1947	June Settlement 1947	Penalty	November Settlement 1947	Penalty	Collections to First Monday in January 1948	Penalty	Delinquent on First Monday in January 1948	Total Delinquent Tax and Penalty	Remarks
		Dollars	Dollars	Dollars	Dollars	Dollars	Dollars	Dollars		Month Day Year											
1		H 67		1172				1172	2nd Half Paid / 1st Half Paid	OCT 21 1947 / MAY 15 1947	1543 / 5320		586								
2		H 191		3617				3617	2nd Half Paid / 1st Half Paid	NOV 10 1947 / JUN 23 1947	9802 / 2801		2459								
3		H 69		1306				1306	2nd Half Paid / 1st Half Paid	NOV 10 1947 / JUN 23 1947					2409						
4																					
5																					
6		H 67		1172				1172	2nd Half Paid / 1st Half Paid	JUN 11 1947 / OCT 29 1947											
7		92		1740	60			1800	2nd Half Paid / 1st Half Paid	JUN 11 1947 / OCT 29 1947											
8		92		1740	60			1800	2nd Half Paid / 1st Half Paid	JUN 11 1947 / OCT 29 1947											
9		H 239		4520				4520	2nd Half Paid / 1st Half Paid	JUN 11 1947 / OCT 29 1947											
10																					
11		183		3467	120			3587	2nd Half Paid / 1st Half Paid	JUN 11 1947 / OCT 29 1947											
12		107		2024	70			2094	2nd Half Paid / 1st Half Paid	JUN 11 1947 / OCT 29 1947											
13	SOLD FOR TAXES	H 54		1064 / 1798	62	Abatement #3435		1860													
14	SOLD FOR TAXES	H 37 / 54		624 / 1022	36	" # "		1058													
15		H 169		3450				3450	PAID IN FULL	Nov 7 1947	5328		3450						1060		Over 7.50 Abated
16																					
17		109		2067	77			2144	PAID IN FULL	MAY - 3 1947	4171		2134						624		Over 9.34 "
18	SOLD FOR TAXES	H 118 / 125		1418 / 2364	87	Abatement #3435		2451						Abated					1418		Over 10.25 Abated
19																					
20		25		475	16			491	PAID IN FULL	MAY 13 1947	5357		488								
		H 633 / 661	167 = 772 / 792	8446 / 9476	298			32934													
		1504	169 = 1673	31896	598																

Form 4 CD

Assessment Roll and Tax List of Real Property in the Town of Sylvan Cass County, Minnesota, for Taxes for the Year 1946.

	In Whose Name Assessed	To Whom Transferred	Description of Property: Subdivision	Sec. or Lot	Town or Block	Range	Number of Acres of Land (Acres / 100ths)	No. School District	Individual Homestead Tax Paid	Individual Homestead Tax Not Paid	True and Full Valuations: Land (Exclusive of Structures and Improvements)	Buildings and Other Structures	Machinery Permanently Attached to Real Estate	Total True and Full Value	Assessed Valuations: Rural: Homestead Up to $4,000 20%	Rural: Over $4,000 and Non-Homestead 33⅓%	All Other: Homestead Up to $4,000 25%	All Other: Over $4,000 and Non-Homestead 40%	All Other: Machinery Permanently Attached to Real Estate 33⅓%	Total Assessed Value	Total Assessed Value as Equalized by the Board of Review	Final Equalized Value
											Dollars	Dollars	Dollars	Dollars	Dollars	Dollars	Dollars	Dollars	Dollars	Dollars	Dollars	Dollars
Frank Swanson	1		NE ¼ of NE ¼	18	133	30	40	1	No	yes	365			365		150				100	115	
" "	2		NW ¼ of NE ¼				40		No	yes	300			300		100				100	115	
" "	3		SW ¼ of NE ¼				40		No	yes	414			414		138				120	138	
" "	4		SE ¼ of NE ¼				40		No	yes	150	300		450		150				150	158	
	5										144			144		48				48	48	
											125			125		42				42	48	
Edward J. Dorsey	6		NE ¼ of NW ¼				40		No	yes	231			231		77				67	77	
Chas. A. Gardner / Jean A. Elizabeth Gale			~~NW ¼ of NW ¼~~ 2 & 1				4.568		No	yes	200			200		67						
" "	8		~~SW ¼ of NW ¼~~ " 2				4.84		No	yes	275	150		275		92				92	98	
Edward J. Dorsey	9		SE ¼ of NW ¼				40		No	yes	175			175		58				58	62	
	10										325			325		125				168	125	
Nina Treary	11		NE ¼ of SW ¼				40		yes	yes	215			215	18							
" "	12		~~NW ¼ of SW ¼~~ " 3				4.99		yes	yes	300			300	72					72	83	
" "	13		~~SW ¼ of SW ¼~~ " 4				4.13		yes	yes	265			265	61					74	81	
" "	14		SE ¼ of SW ¼				40		yes	yes	370	140		370	74					40	46	
	15										230			230	46							
											200			200	40					40	46	
											365	680		1045	208					208	214	
Peter Yde, Jr., Paul Kevan Yde	16		NE ¼ of SE ¼				40		yes	yes	230			230	46							
" "	17		NW ¼ of SE ¼				40		yes	yes	200			200	40					40	46	
Peter Yde	18		SW ¼ of SE ¼				40		yes	yes	230			230	46					40	46	
" "	19		SE ¼ of SE ¼ less Rgt. of way				37.42		yes	yes	590	630		1220	184					184	192	
	20										235			235	47					47	54	
							666.06				3837	1900		5737	705	737				1442	1594	
											4416			6318	768	826						

Valuations by School Districts as Equalized by Department of Taxation

	Sold for Taxes	Districts No. 1 Rate 17.15 Mills	Districts No. ..... Rate ..... Mills	Districts No. ..... Rate ..... Mills	Districts No. ..... Rate ..... Mills	Districts No. ..... Rate ..... Mills	Rate and Tax Less Homestead Exemption ..... Mills	State Tax on Non-Homestead 6.6 Mills	Total General Tax	Special Taxes	Total Taxes	Paid	When Paid	Number of Receipt	March Settlement 1947	June Settlement 1947	Penalty	November Settlement 1947	Penalty	Collections to First Monday in January 1948	Penalty	Delinquent on First Monday in January 1948	Total Delinquent Tax and Penalty	Remarks
		Dollars	Dollars	Dollars	Dollars	Dollars	$ cts.	$ cts.	$ cts.	$ cts.	$ cts.				$ cts.	$ cts.	$ cts.	$ cts.	$ cts.	$ cts.	$ cts.	$ cts.	$ cts.	
1		115					21.76	76			225.41	2nd Half Paid / 1st Half Paid	DEC 30 1947 / DEC 30 1947	8131		4.93				4.93	3.59		See Abate #3599 Refund W. #86397 5-6-48 Penalty Refunded 3.59
2		138					26.10	82			270.21	2nd Half Paid / 1st Half Paid	DEC 30 1947 / DEC 30 1947											
3		158					29.88	104			309.72	2nd Half Paid / 1st Half Paid	DEC 30 1947 / DEC 30 1947											
4		48					9.08	32			94.01	2nd Half Paid / 1st Half Paid	DEC 30 1947 / DEC 30 1947											
5																								
6		77					14.56	50			150.66	1st Half Paid / 2nd Half Paid	JUN 11 1947 / OCT 29 1947	1348				7.53					
7		98					18.54	64			191.88	PAID IN FULL	SEP - 3 1947	10746				32.30	.81				
8		67					12.68	44			131.22	PAID IN FULL	SEP - 3 1947											
9		125					23.64	87			244.66	1st Half Paid / 2nd Half Paid	JUN 11 1947 / OCT 29 1947	1348				12.23					
10																								
11		83					15.70				15.70												N70	17.27
12		81					15.32				15.32												N37	16.85
13		46					8.70				8.70												8.70	8.57
14		219					41.42				41.42												41.42	45.56
15																								
16		46					8.70				8.70	PAID IN FULL	~~MAY 13 1947~~											
17		46					8.70				8.70	PAID IN FULL	MAY 13 1947	5335		6.12								
18		193					36.50				36.50	PAID IN FULL	MAY 13 1947											
19		54					10.22				102.21	PAID IN FULL	~~MAY 13 1947~~											
20																								
		768 / 826 / 1594					301.[illegible]	5.44			306.94													

Assessment Roll and Tax List of Real Property in the Town of Sylvan

Form 1 CD

In whose name assessed	To whom transferred	Description of property: Subdivision	Sec. or Lot	Town or Block	Range	Number of Acres of Land (Acres / 100ths)	No. School District	Indicate Homestead Tax by Yes	Indicate Non-Homestead Tax by Yes	True and Full Valuations: Land Exclusive of Buildings and Improvements (Dollars)	Buildings and Other Structures (Dollars)	Machinery Permanently Attached to Real Estate (Dollars)	Total True and Full Value (Dollars)	Assessed Valuations: Rural: Homestead Up to $4,000 20% (Dollars)	Rural: Over $4,000 and Non-Homestead 33⅓% (Dollars)	All Other: Homestead Up to $4,000 25% (Dollars)	All Other: Over $4,000 and Non-Homestead 40% (Dollars)	All Other: Machinery Permanently Attached to Real Estate 33⅓% (Dollars)	Total Assessed Value (Dollars)	Total Assessed Value as Equalized by the Board of Review (Dollars)	Final Equalized Value (Dollars)
Andrew B. Anderson		NE ¼ of NE ¼ lies Rg of hwy 19				13.33				240			240		80				80		
Joe J. & Zella M. Shutt		NW ¼ of NE ¼				27.42	1	No	Yes	210			210		70				70	80	
Andrew B. Anderson		SW ¼ of NE ¼				40		No	Yes	245	260		505	101					101	108	
" "		SE ¼ of NE ¼				40		No	Yes	276			276		80				80	92	
Minn. Power & Light Co.		14 acs of SE¼ of NW¼ lies Rg of hwy ~~[illegible]~~				1.40		No	Yes	414			414		138				138	138	
Joe J. & Zella M. Shutt		NE ¼ of NW ¼ lies Rg 1.9 acs				25.37		No	Yes	360			360		120				120	138	
" "		~~N W ¼ of NW ¼~~								15			15		5				5	5	
Andrew B. Anderson		~~SW ¼ of NW ¼~~				39.14		No	Yes	180			180	36					36	41	
" "		SE ¼ of NW ¼				40		No	Yes	150			150	50					50	58	
Minn. Power & Light Co.		13 acs of NE¼ of SW¼				13.70		No	Yes	306			306		102				102		
Andrew B. Anderson		NE ¼ of SW ¼ lies Rg 17.75 acs				22.25		No	Yes	267			267		89				89	102	
" "		~~NW ¼ of SW ¼~~ Lot 3				50.90		No	Yes	276			276		80				80	92	
" "		~~SW ¼ of SW ¼~~ " 4				52.79		No	Yes	240			240		80				80	92	
" "		~~SE ¼ of SW ¼~~ " 5				26.65		No	Yes	120			120		40				40	44	
Minn. Power & Light Co.		4.05 acs of NE¼ of SW¼				4.05		No	Yes	156			156		52				52	60	
Andrew B. Anderson		~~NE ¼ of SE ¼~~ Lot 7				32.50		No	Yes	450			450		150				150	175	
" "		~~NW ¼ of SE ¼~~ " 6				33.75		No	Yes	369			369		123				123	141	
		SW ¼ of SE ¼								213			213		71				71		
		SE ¼ of SE ¼								186			186		62				62	71	
										36			36		12				12	14	
										336			336		112				112		
										292			292		97				97	112	
										261			261		87				87		
										227			227		76				76	87	
						525.00				3850	260		4110	187	1059				1246	1422	
										4420			4680	207	1215						

Validations by Schools Districts as Equalized by Department of Taxation: District No. 1 Rate 19.15 Mills; District No. ..... Rate ..... Mills; District No. ..... Rate ..... Mills; District No. ..... Rate ..... Mills; District No. ..... Rate ..... Mills

	Sold for Taxes	Total Taxes	Rate and Tax Less Homestead Exemption ..... Mills	State Tax on Non-Homestead 6.6 Mills	Total General Tax	Special Taxes	Total Taxes	Paid	When Paid (Month Day Year)	Number of Receipt	March Settlement 1947	June Settlement 1947	Penalty	November Settlement 1947	Penalty	Collections to First Monday in January 1948	Penalty	Delinquent on First Monday in January 1948	Total Delinquent Tax and Penalty	Remarks
	Dollars	Dollars	Dollars	Dollars	Dollars		Dollars													
1	SOLD FOR TAXES 80		15.14	52			15.66	1 PAID IN FULL	JUN 11 1947	5422		15.66								
2	# 108		20.42				20.42	2 PAID IN FULL	MAY 15 1947	5423		20.42								
3	SOLD FOR TAXES 92		17.40	60			18.00	3 PAID IN FULL	JUN 11 1947	[illegible]		18.00								
4	SOLD FOR TAXES 138		26.10	92			27.02	4 PAID IN FULL	JUN 11 1947	[illegible]		27.02								
5	5		94	04			98	5 PAID IN FULL	MAY 24 1947	7019		98								
6	# 41		7.76				7.76	6 PAID IN FULL	MAY 15 1947	5423		7.76								
7	# 58		10.98				10.98	7 PAID IN FULL	MAY 15 1947	5423		10.98								
8	SOLD FOR TAXES 102		19.30	68			19.98	8 PAID IN FULL	JUN 11 1947	[illegible]		19.98								
9	SOLD FOR TAXES 92		17.40	60			18.00	9 PAID IN FULL	JUN 11 1947	[illegible]		18.00								
10	46		8.70	30			9.00	10 PAID IN FULL	MAY 24 1947	7019		9.00								
11	SOLD FOR TAXES 60		11.34	40		—	11.74	11 PAID IN FULL	JUN 11 1947											
12	SOLD FOR TAXES 175		33.10	116		—	34.26	12 PAID IN FULL	JUN 11 1947			34.26								
13	SOLD FOR TAXES 141		26.68	94		—	27.62	13 PAID IN FULL	JUN 11 1947											
14	SOLD FOR TAXES 71		13.42	46		—	13.88	14 PAID IN FULL	JUN 11 1947											
15	14		2.64	10			2.74	15 PAID IN FULL	MAY 24 1947	7014		2.74								
16	SOLD FOR TAXES 112		21.18	74		—	21.92	16 PAID IN FULL	JUN 11 1947											
17	SOLD FOR TAXES 87		16.46	58		—	17.04	17 PAID IN FULL	JUN 11 1947	[illegible]		17.04								
18								18												
19								19												
20								20												
	# 3.18 / 12.15 / 14.33		268.96	8.04			277.00													

Form 4 CD (Rev. 1-1-46) (Rev. 1-1-47)

Assessment Roll and Tax List of Real Property in the Town of Sylvan

Cass County, Minnesota, for Taxes for the Year 1946.

	In Whose Name Assessed	To Whom Transferred	Description of Property: Subdivision	Sec. or Lot	Town or Block	Range	Number of Acres of Land (Acres / 100ths)	Inc. Sch. Dist.	Inc. Rural Dist.	Inc. Agricultural Soil Tax	True and Full Valuations: Land Exclusive of Structures and Improvements (Dollars)	Buildings and Other Structures (Dollars)	Machinery Permanently Attached to Real Estate (Dollars)	Total True and Full Value (Dollars)	Assessed Valuations: Rural: Homestead Up to $4,000 20% (Dollars)	Rural: Over $4,000 and Non-Homestead 33⅓% (Dollars)	All Other: Homestead Up to $4,000 25% (Dollars)	All Other: Over $4,000 and Non-Homestead 40% (Dollars)	All Other: Machinery Permanently Attached to Real Estate 33⅓% (Dollars)	Total Assessed Value (Dollars)	Total Assessed Value as Equalized by the Board of Review (Dollars)	Final Equalized Value (Dollars)
1	Minn. Power & Light Co.		~~NE¼ of NE¼~~ Lot 6	20	133.30		34.75	1	No	No	495 431	585	75 53,250	1,230 112,356		17,669 37,419			17750	37,419	37,440	
2			E.60' of SE¼ of NW¼ ~~NW¼ of NE¼~~				1.82			No	78			78			6			6	7		
3			SW¼ of NE¼																			
4	Geo. A. Albrecht		Lac. of SE¼ of NW¼ of Riverside ~~SE¼ of NE¼~~ Add. Pillsbury				1		yes	yes	35 20	105		135 135	25					25	26	
5	Harvey Freeman		2 acres of E½ of NW¼				2		No	yes	35 35	80		105 115		33				33	35	
6	Lena Cole		NE¼ of NW¼ less 1 ac.				39		yes	yes	300 300			300 300	69		60			60	69	
7			NW¼ of NW¼				40		yes	yes	340 340			340 340	48					48	55	
8	E. A. Cole		SW¼ of NW¼				40		No	yes	369 320			369 320		123 107				107	123	
9	Lena Cole		SE¼ of NW¼ less 1 ac. to Freeman; 1 ac. to Albrecht; 1 ac. to Pillsbury				38.18		yes	yes	275 300	905	100	1,280 1,205	241					241	300	
			Starting 60' west of SE cor. of SE¼NW¼, thence N to a pt. 30 rds S of public Hy, thence SW parallel with Hy. 16 rds, S to S line of SE¼NW¼, thence E. to beg.																			
12	E. A. Cole		N½ of Lot 7 on S. side of N. 33½ rds. of N. 10 rods.				19		No	yes	150	135		300 285		100 95				95	103	
13			SW¼ of SW¼																			
14			SE¼ of SW¼																			
15	Minn. Power & Light Co.		Lot 7 less N. 660'				22.75		No	yes	200 180			200 180		60 60				60	68	
16			NE¼ of SE¼																			
17			NW¼ of SE¼																			
18			SW¼ of SE¼																			
			Starting 60' west of SE cor. of SE¼NW¼, thence N to a pt. 30 rds S of public Hy, thence SW parallel with Hy. 16 rds, S to S line of SE¼NW¼, thence E to beg.																			
20											86				10					10		
											1979 2278	5980	53,250	115,029 115,828	374 400	37,750 19,970 20,020			17750 17750	38,094	38,176	

	Sold for Taxes	Valuations by School Districts as Equalized by Department of Taxation: No. 1 Rate 45 Mills (Dollars)	No. 15 Rate 18 Mills (Dollars)	District No. ..... Rate ..... Mills (Dollars)	District No. ..... Rate ..... Mills (Dollars)	District No. ..... Rate ..... Mills (Dollars)	Rate and Tax Less Homestead Exemption ..... Mills ($ cts.)	State Tax on Non-Homestead 6.6 Mills ($ cts.)	Total General Tax ($ cts.)	Special Taxes ($ cts.)	Special Taxes ($ cts.)	Special Taxes ($ cts.)	Total Taxes ($ cts.)	Paid	When Paid (Month Day Year)	Number of Receipt	March Settlement 1947 ($ cts.)	June Settlement 1947 ($ cts.)	November Settlement 1947 ($ cts.)	Penalty ($ cts.)	Collections to First Monday in January 1948 ($ cts.)	Penalty ($ cts.)	Delinquent on First Monday in January 1948 ($ cts.)	Total Delinquent Tax and Penalty ($ cts.)	Remarks
1		37440					743.38	47.10					790.48	1st Half Paid 2nd Half Paid	MAY 27 1947 OCT 27 1947	7020 11821		394.24		394.24					
2		7					132	04					136	PAID IN FULL	MAY 24 1947	7007		136							
3																									
4		H 26					497						497	PAID IN FULL	MAY 26 1947	6625		497							
5		35					662	24					686	1st Half Paid 2nd Half Paid	APR 22 1947 OCT 9 1947	4778 11078		343		343					
6		H 69					1306						1306	PAID IN FULL	NOV 20 1947										
7		H 55					1040						1040	PAID IN FULL	NOV 20 1947	12644						2346	188		
8	SOLD FOR TAXES	123					2326	82					2408											2408	
9		H 240					4540						4540	PAID IN FULL	NOV 20 1947	12629						4540	363		
10																									
11																									
12	SOLD FOR TAXES	103					1948	68					2016											2016	
13																									
14																									
15		68					1286	44					1330	1st Half Paid 2nd Half Paid	MAY 28 1947 OCT 27 1947	7020 11821		665		665					
16																									
17																									
18																									
19																									
20		H 10 H 420 736	37440 = 37776				190 139.27 767.38 878.260	.227 .547.10 249.37					190 5031.97	PAID IN FULL	MAR 25 1947	8863		190							

Assessment Roll and Tax List of Real Property in the Town of Sylvan

Cass County, Minnesota, for Taxes for the Year 1946

	In Whose Name Assessed	To Whom Transferred	Description of Property: Subdivision	Sec. or Lot	Town or Block	Range	Number of Acres of Land: Acres	Mills	No. School District	Indicate Homestead by Yes	Indicate Agricultural by Yes	True and Full Valuations: Land Exclusive of Structures and Improvements	Buildings and Other Structures	Machinery Permanently Attached to Real Estate	Total True and Full Value	Assessed Valuations: Rural: Homestead Up to $4,000 20%	Rural: Over $4,000 and Non-Homestead 33⅓%	All Other: Homestead Up to $4,000 25%	All Other: Over $4,000 and Non-Homestead 40%	Machinery Permanently Attached to Real Estate 33⅓%	Total Assessed Value	Total Assessed Value as Equalized by the Board of Review	Final Equalized Value
							Acres	Mills				Dollars	Dollars	Dollars	Dollars	Dollars	Dollars	Dollars	Dollars	Dollars	Dollars	Dollars	Dollars
1	A. J. Likness		2.66 acs of Lot 2 ~~NE¼ of NE¼~~	21	133	30	2.66		1	No	No	36			106		35				35	37	
2	Theodore Prescott		2 acs of Lot 2 ~~NW¼ of NE¼~~				2			Yes	Yes	20	1230		1250	250					250	264	
3			SW¼ of NE¼																				
4			SE¼ of NE¼																				
5	Otto & Eleanor Citrowski		Lot 2 less 4.66 acs				95.9			No	No	85	975		1060		353				353	390	
6			NE¼ of NW¼																				
7			NW¼ of NW¼																				
8			SW¼ of NW¼																				
9			SE¼ of NW¼																				
10	State of Minnesota		Lot 2	23	133	30			1														
11	Minn Power & Light Co.		11 acs of Lot 2 ~~NE¼ of SW¼~~	24	133	30	11			No	No	114			114		38				38	42	
12	" " "		~~NW¼ of SW¼~~ Lot 3				32.50			No	No	333			333		111				111	122	
13	" " "		~~SW¼ of SW¼~~ S½ of NE¼				40			No	No	360			360		120				120	132	
14	Byal M. & Norma Helder		~~SE¼ of SW¼~~ N½ of NE¼				80			Yes	Yes	630	560		1190	238					238	262	
15	" " "		Lot 2 less 11 acs (forms ngbhd)				32.65			Yes	No	195			195	39					39	43	
16	Minn Power & Light Co.		NE¼ of SE¼				40			No	No	360			360		120				120	132	
17	" " "		~~NW¼ of SE¼~~ Lot 4				24.75			No	No	216			216		72				72	80	
18	" " "		~~SW¼ of SE¼~~ " 5				26.25			No	No	234			234		78				78	86	
19			SE¼ of SE¼																				
20																							
							361.60					2435	2845		5280	511	908				1419	1539	
															6245	514	1035						

	Sold for Taxes	Valuations by School Districts as Equalized by Department of Taxation: District No. ..... Rate ..... Mills	District No. ..... Rate ..... Mills	District No. ..... Rate ..... Mills	District No. ..... Rate ..... Mills	Rate and Tax Less Homestead Exemption ..... Mills	State Tax on Non-Homestead 6.6 Mills	Total General Tax	Special Taxes				Total Taxes	Paid	When Paid: Month Day Year	Number of Receipt	March Settlement 1947	June Settlement 1947	Penalty	November Settlement 1947	Penalty	Collections to First Monday in January 1948	Penalty	Delinquent on First Monday in January, 1948	Total Delinquent Tax and Penalty	Remarks
		Dollars	Dollars	Dollars	Dollars	Dollars	$ cts.	$ cts.	$ cts.	$ cts.	$ cts.	$ cts.	$ cts.				$ cts.	$ cts.	$ cts.	$ cts.	$ cts.	$ cts.	$ cts.	$ cts.	$ cts.	
1		37				700	24						724	PAID IN FULL	JUN 28 1947	9659		724								
2		4231				4370							4370	PAID IN FULL	MAY - 8 1947	1530		4370								
3																										
4																										
	SOLD FOR TAXES	390				7376	258						7634	1st Half Paid	JUN 23 1947	9794		3817						3817		
6																										
7																										
8																										
9																										
10																										
11		138				718	26						744	PAID IN FULL	MAY 24 1947	7019		744								
12		111				2100	74						2174	1st Half Paid	MAY 24 1947	7020		1087								
														2nd Half Paid	OCT 27 1947	11620										
13		138				2610	92						2702	1st Half Paid	MAY 24 1947	7020		1357								
														2nd Half Paid	OCT 27 1947	11620				1357						
14	SOLD FOR TAXES	238				4500							4500											4500		
15	SOLD FOR TAXES	45				850							850											850		
16		138				2610	92						2702	1st Half Paid	MAY 24 1947	7020		1357								
														2nd Half Paid	OCT 27 1947	11620										
17		83				1570	54						1624	1st Half Paid	MAY 24 1947	7020		812								
														2nd Half Paid	OCT 27 1947	11620				812						
18		90				1702	60						1762	1st Half Paid	MAY 24 1947	7020		881								
														2nd Half Paid	OCT 27 1947	11620				881						
19																										
20																										
		H 514				29140	680						29790													
		1539																								

Assessment Roll and Tax List of Real Property in the Town of Sylvan, Cass County, Minnesota, for Taxes for the Year 1946.

	In Whose Name Assessed	To Whom Transferred	Description of Property: Subdivision	Sec. or Lot	Town or Block	Range	Number of Acres of Land (Acres)	(Hds.)	No. School District	Indicate Homestead Land by Yes or No	Indicate Agricultural Land by Yes or No	True and Full Valuations: Land Exclusive of Structures and Improvements	Buildings and Other Structures	Machinery Permanently Attached to Real Estate	Total True and Full Value	Assessed Valuations: Rural: Homestead Up to $4,000 20%	Rural: Over $4,000 and Non-Homestead 33⅓%	All Other: Homestead Up to $4,000 25%	All Other: Over $4,000 and Non-Homestead 40%	All Other: Machinery Permanently Attached to Real Estate 33⅓%	Total Assessed Value	Total Assessed Value as Equalized by the Board of Review	Final Equalized Value
							Acres	Hds.				Dollars	Dollars	Dollars	Dollars	Dollars	Dollars	Dollars	Dollars	Dollars	Dollars	Dollars	Dollars
1			NE ¼ of NE ¼	25	133	30			1														
2			NW ¼ of NE ¼																				
3			SW ¼ of NE ¼																				
4			SE ¼ of NE ¼																				
5	Minn. Power & Light Co.		Lot 2				3.05		No	No		34			34		8				8	9	
6			NE ¼ of NW ¼																				
7			NW ¼ of NW ¼																				
8			SW ¼ of NW ¼																				
9			SE ¼ of NW ¼																				
10	Minn. Power & Light Co.		Lot 1 less 1 acc.	30	133	30	33.10		No	No		309 264			309 264		184 88				88	101	
11			NE ¼ of SW ¼																				
12			NW ¼ of SW ¼																				
13			SW ¼ of SW ¼																				
14			SE ¼ of SW ¼																				
15	Andrew B. Anderson		1 acc. of Lot 1				1		No	No		40	260		300		100				100	102	
16			NE ¼ of SE ¼																				
17			NW ¼ of SE ¼																				
18			SW ¼ of SE ¼																				
19			SE ¼ of SE ¼																				
20																							
			Grand Total				37.37 18,518.58					373 376	260		633 636		196 212				196	212	

	Sold for Taxes	Valuations by School Districts as Equalized by Department of Taxation: District No. 1 Rate 19.4 Mills	District No. ..... Rate ..... Mills	District No. ..... Rate ..... Mills	District No. ..... Rate ..... Mills	District No. ..... Rate ..... Mills	Rate and Tax Less Homestead Exemption ..... Mills	State Tax on Non-Homestead 6.6 Mills	Total General Tax	Special Taxes			Total Taxes	Paid	When Paid	Receipt Number	March Settlement 1947	June Settlement 1947	Penalty	November Settlement 1947	Penalty	Collections to First Monday in January 1948	Penalty	Delinquent on First Monday in January 1948	Total Delinquent Tax and Penalty	Remarks
		Dollars	Dollars	Dollars	Dollars	Dollars	$ cts.	$ cts.	$ cts.	$ cts.	$ cts.	$ cts.	$ cts.		Month Day Year		$ cts.	$ cts.	$ cts.	$ cts.	$ cts.	$ cts.	$ cts.	$ cts.	$ cts.	
1																										
2																										
3																										
4																										
5		9					170	06					176	PAID IN FULL	MAY 24 1947	7019		176								
6																										
7																										
8																										
9																										
10		101					1710	66					1776	1st Half Paid 2nd Half Paid	MAY 24 1947 OCT 27 1947	7021 11532		938		938						
11																										
12																										
13																										
14																										
15	SOLD FOR TAXES	107					1930	68					1998	PAID IN FULL	JUN 11 1947	7033		1998								
16																										
17																										
18																										
19																										
20																										
		217					4010	140					4150													

Assessment Roll and Tax List of Real Property in the Town of Sylvan Cass County, Minnesota, for Taxes for the Year 1946.

	In Whose Name Assessed / To Whom Transferred	Description of Property: Subdivision	Sec. or Lot	Town or Block	Range	Acres	No. School District	Indicate Non-resident Tax in Full	Indicate Non-resident Tax in Part	True and Full Valuations: Land Exclusive of Structures Except Improvements	Buildings and Other Structures	Machinery Permanently Attached to Real Estate	Total True and Full Value	Assessed Valuations: Rural: Homestead Up to $4,000 20%	Rural: Over $4,000 and Non-Homestead 33⅓%	All Other: Homestead Up to $4,000 25%	All Other: Over $4,000 and Non-Homestead 40%	All Other: Machinery Permanently Attached to Real Estate 33⅓%	Total Assessed Value	Total Assessed Value as Equalized by the Board of Review	Final Equalized Value
		Sylvan Shady Shores (Lots 71 & 72 2-133-30)																			
	Elmer E. Erickson	~~NE¼ of NE¼~~ waste	1	1			1														
	" "	~~NW¼ of NE¼~~ waste	2																		
	A. L. Lincoln & Hawk	~~SW¼ of NE¼~~	3					No	No	40			40		13				13		
	Elmer E. Erickson	~~SE¼ of NE¼~~ waste	4																		
	" "		5					No		40			40		13				13		
	" "	~~NE¼ of NW¼~~ waste	6																		
	" "	~~NW¼ of NW¼~~ waste	7																		
	" "	~~SW¼ of NW¼~~	8					No	"	40	100		140		47				47		
	" "	~~SE¼ of NW¼~~	9					No	"	40	100		140		47				47		
	" "		10					No	"	40	100		140		47				47		
	Walter E. & Ruth A. Larson	~~NE¼ of SW¼~~	11					No	"	40			40		13				13		
	" " "	~~NW¼ of SW¼~~	12					No	"	40	100		140		47				47		
	Elmer E. Erickson	~~SW¼ of SW¼~~	13					No	"	40	100		140		47				47		
	" "	~~SE¼ of SW¼~~	14					Yes	"	40	200		240	48					48		
	" "		15					Yes	"	40	700		740	148					148		
	" "	~~NE¼ of SE¼~~	16					Yes	"	40			40	8					8		
	" "	~~NW¼ of SE¼~~	17					Yes	"	40			40	8					8		
	David L. & Irma C. Erickson	~~SW¼ of SE¼~~	18					No	"	40	100		140		47				47		
	Elmer E. Erickson	~~SE¼ of SE¼~~	19					No		40	100		140		47				47		
	" "		20					No	"	40			40		13				13		
										600	1600		2200	212	381				593		

	Sold for Taxes	Validations by School Districts as Equalized by Department of Taxation: District No. 1 Rate 18 Mills	District No. 5 Rate 19 Mills	District No. ... Rate ... Mills	District No. ... Rate ... Mills	Rate and Tax Less Homestead Exemption ... Mills	State Tax on Non-Homestead 6.6 Mills	Total General Tax	Special Taxes	Total Taxes	Paid	When Paid	Number of Receipt	March Settlement 1947	June Settlement 1947	Penalty	November Settlement 1947	Penalty	Collections to First Monday in January 1948	Penalty	Delinquent on First Monday in January 1948	Total Delinquent Tax and Penalty	Remarks
		Dollars	Dollars	Dollars	Dollars	$ cts.	$ cts.	$ cts.	$ cts.	$ cts.		Month Day Year		$ cts.	$ cts.	$ cts.	$ cts.	$ cts.	$ cts.	$ cts.	$ cts.	$ cts.	
1																							
2																							
3		13				266	08			274	1st Half Paid	JUN 24 1947	9177		137						137	151	
4																							
5		13				266	08			274	2nd Half Paid	JUN 24 1947	9177		137						137	151	
6																							
7																							
8		47				960	32			992											992	1091	
9		47				960	32			992											992	1091	
10		47				960	32			992											992	1091	
11		13				266	08			274	PAID IN FULL	MAR 18 1947	3225	274									
12		47				960	32			992	PAID IN FULL	MAR 18 1947	3226	992									
13		47				960	32			992	PAID IN FULL	JUN 24 1947	9177		992								
14		48				980				980	1st Half Paid	JUN 24 1947	9177		2061				2061	160			
											2nd Half Paid	NOV 17 1947											
15		148				3022				3022	1st Half Paid	JUN 24 1947											
											2nd Half Paid	NOV 17 1947											
16		8				164				164	PAID IN FULL	JUN 24 1947	9177		328								
17		8				164				164	PAID IN FULL	JUN 24 1947											
18		47				960	32			992	PAID IN FULL	JUN 17 1947	8941		992								
19		47				960	32			992											992	1091	
20		13				266	08			274	PAID IN FULL	AUG 25 1947	(note)				274	07					
		4 317				12414	266			12370													
		981																					
		573																					

Assessment Roll and Tax List of Real Property in the Town of Sylvan, Cass County, Minnesota, for Taxes for the Year 1946.

Form 4 CD—Prior to 1945 Distinct, Guidance

In Whose Name Assessed	To Whom Transferred	Description of Property: Subdivision	Sec. or Lot	Town or Block	Range	Number of Acres of Land (Acres / 100ths)	No. School District	Indicate Special Assessment Tax or Sp. Tax	Indicate Special Tax	True and Full Valuations: Land Exclusive of Structures and Improvements (Dollars)	Buildings and Other Structures (Dollars)	Machinery Permanently Attached to Real Estate (Dollars)	Total True and Full Value (Dollars)	Assessed Valuations: Rural: Homestead Up to $4,000 20% (Dollars)	Rural: Over $4,000 and Non-Homestead 33⅓% (Dollars)	All Other: Homestead Up to $4,000 25% (Dollars)	All Other: Over $4,000 and Non-Homestead 40% (Dollars)	Machinery Permanently Attached to Real Estate 33⅓% (Dollars)	Total Assessed Value (Dollars)	Total Assessed Value as Revaluated by the Board of Review (Dollars)	Final Equalized Value (Dollars)
		Sylvan Shady Shores																			
Edmund & Christian & Carrie Gladstone		1 ~~NE¼ of NE¼~~	21	1			1	No	No	40	100		140		47				47		
Peter & Erickson		2 ~~NW¼ of NE¼~~	22					No	"	39			39		13				13		
"	"	3 ~~SW¼ of NE¼~~	23					No	"	39			39		13				13		
"	"	4 ~~SE¼ of NE¼~~	24					No	"	39			39		13				13		
"	"	5 waste	25							Jenkins waste											
"	"	6 ~~NE¼ of NW¼~~ waste	26																		
"	"	7 ~~NW¼ of NW¼~~ waste	1	2																	
"	"	8 ~~SW¼ of NW¼~~ waste	2																		
"	"	9 ~~SE¼ of NW¼~~	3					No	"	15			15		5				5		
"	"	10	4					No	"	15			15		5				5		
"	Dora Bailey	11 ~~NE¼ of SW¼~~	5					No	"	15			15		5				5		
Arthur Lappinen		12 ~~NW¼ of SW¼~~	6					No	"	15	100		115		38				38		
Edmund & Christian		13 ~~SW¼ of SW¼~~ waste	7							Lino Water											
"	"	14 ~~SE¼ of SW¼~~ "	8																		
"	"	15 "	9																		
"	"	16 ~~NE¼ of SE¼~~ "	10																		
"	"	17 ~~NW¼ of SE¼~~ "	11																		
"	"	18 ~~SW¼ of SE¼~~ "	12																		
"	"	19 ~~SE¼ of SE¼~~ "	13																		
"	"	20 "	14																		
										217	200		417		139				139		

Cass County, Minnesota, for Taxes for the Year 1946.

Sold for Taxes	Valuations by School Districts as Equalized by Department of Taxation: District No. 1 Rate 15.5 Mills (Dollars)	District No. 1 Rate 22.5 Mills (Dollars)	District No. ..... Rate ..... Mills (Dollars)	District No. ..... Rate ..... Mills (Dollars)	District No. ..... Rate ..... Mills (Dollars)	Rate and Tax Less Homestead Exemption ..... Mills ($ cts.)	State Tax on Non-Homestead 6½ Mills ($ cts.)	Total General Tax	Special Taxes	Total Taxes ($ cts.)		Paid	When Paid: Month Day Year	Number of Receipt	March Settlement 1947	June Settlement 1947	Penalty	November Settlement 1947	Penalty	Collections to First Monday in January 1948	Penalty	Delinquent on First Monday in January 1948	Total Delinquent Tax and Penalty	Remarks

Assessment Roll and Tax List of Real Property in the Town of Sylvan

Cass County, Minnesota, for Taxes for the Year 1946.

	In Whose Name Assessed	To Whom Transferred	Description of Property: Subdivision	Sec. or Lot	Town or Block	Range	Number of Acres of Land: Acres	100ths	No. School District	Indicate Homestead Tax Yes or No	Indicate Age Aid Tax Yes or No	True and Full Valuations: Land Exclusive of Structures and Improvements (Dollars)	Buildings and Other Structures (Dollars)	Machinery Permanently Attached to Real Estate (Dollars)	Total True and Full Value (Dollars)	Assessed Valuations: Rural: Homestead Up to $4,000 20% (Dollars)	Rural: Over $4,000 and Non-Homestead 33⅓% (Dollars)	All Other: Homestead Up to $4,000 25% (Dollars)	All Other: Over $4,000 and Non-Homestead 40% (Dollars)	All Other: Machinery Permanently Attached to Real Estate 33⅓% (Dollars)	Total Assessed Value (Dollars)	Total Assessed Value to Equalized by the Board of Review (Dollars)	Final Equalized Value (Dollars)
			Sylvan Shady Shore																				
1	Elmer E. Erickson		~~NE¼ of NE¼~~	15	2				1			No value											
2	" "		~~NW¼ of NE¼~~	16								"											
3	" "		~~SW¼ of NE¼~~	17								"											
4	" "		~~SE¼ of NE¼~~	18								"											
5	" "			19								"											
6	" "		~~NE¼ of NW¼~~	20								"											
7	" "		~~NW¼ of NW¼~~	21								"											
8	" "		~~SW¼ of NW¼~~	13								"											
9	" "		~~SE¼ of NW¼~~	2						No	70	39			39		13				13		
10	" "			3						No	"	39			39		13				13		
11	" "		~~NE¼ of SW¼~~	4						No	"	39			39		13				13		
12	" "		~~NW¼ of SW¼~~	5						No	"	40	100		140		47				47		
13	" "		~~SW¼ of SW¼~~	6						No	"	40	100		140		47				47		
14	" "		~~SE¼ of SW¼~~	7						No	"	40	100		140		47				47		
15	" "			8						No		39			39		13				13		
16	Ernest & Eva Mae Thurston		~~NE¼ of SE¼~~	9						No	"	40	100		140		47				47		
17	Elmer E. Erickson Mr. & Mrs. Ken		~~NW¼ of SE¼~~	10						No	yes	39			39		13				13		
18	Elmer E. Erickson		~~SW¼ of SE¼~~	11						No	"	39			39		13				13		
19	" "		~~SE¼ of SE¼~~	12						No	"	39			39		13				13		
20				13						No	"	39			39		13				13		
												478	400		878		292				292		

	Sold for Taxes	Validations by School Districts as Equalized by Department of Taxation: District No. 1 Rate 15 mills	District No. 6 Rate 15 mills	District No. ..... Rate ..... Mills	District No. ..... Rate ..... Mills	District No. ..... Rate ..... Mills	Rate and Tax Less Homestead Exemption ..... Mills	State Tax on Non-Homestead 6.6 Mills	Total General Tax	Special Taxes	Total Taxes	Paid	When Paid	Number of Receipt	March Settlement 1947	June Settlement 1947	Penalty	November Settlement 1947	Penalty	Collections to First Monday in January 1948	Penalty	Delinquent on First Monday in January 1948	Total Delinquent Tax and Penalty	Remarks
		Dollars	Dollars	Dollars	Dollars	Dollars	$ cts.	$ cts.	$ cts.	$ cts.	$ cts.		Month Day Year		$ cts.	$ cts.	$ cts.	$ cts.	$ cts.	$ cts.	$ cts.	$ cts.	$ cts.	
1																								
2																								
3																								
4																								
5																								
6																								
7																								
8																								
9		13					266	08			274	9	1st Half Paid JUN 24 1947	9729		137						274	301	
10		13					266	08			274	10										137	151	
11		13					266	08			274	11	PAID IN FULL MAY 2 1947	4446		274								
12		47					960	32			992	12										992	1091	
13		47					960	32			992	13	1st Half Paid JUN 17 1947	9440		496						992	Paid	
14		47					960	32			992	14	2nd Half Paid OCT 23 1947	1271				496						
15		13					266	08			274	15										274	301	
16		47					960	32			992	16	PAID IN FULL JUN 7 1947	9971		992								
17		13					246	08			254	17	PAID IN FULL JUL 1 1947	10284				254	04					
18		13					246	08			254	18										254	279	
19		13					246	08			254	19										254	279	
20		13					246	08			254	20	PAID IN FULL MAY 20 1947	5130		254								
		52 Jul 0					984	32																
							4904	160																
		247					5888	192			6080													

Assessment Roll and Tax List of Real Property in the Town of Sylvan Cass County, Minnesota, for Taxes for the Year 1946.

Form 1 C.D. Prepared by State Tax Commission

In Whose Name Assessed	To Whom Transferred	Description of Property: Subdivision	Sec. or Lot	Town or Block	Range	Number of Acres of Land: Acres	Mills	No. School District	Indicate Homestead by a Check	Indicate Agricultural Land by a Check	True and Full Valuations: Land (Exclusive of Structures and Improvements)	Buildings and Other Structures	Machinery Permanently Attached to Real Estate	Total True and Full Value	Assessed Valuations: Rural: Homestead Up to $4,000 20%	Over $4,000 and Non-Homestead 33⅓%	All Other: Homestead Up to $4,000 25%	Over $4,000 and Non-Homestead 40%	Machinery Permanently Attached to Real Estate 33⅓%	Total Assessed Value	Total Assessed Value as Equalized by the Board of Review	Final Equalized Value	Remarks
		Sylvan Shady Shores									Dollars	Dollars	Dollars	Dollars	Dollars	Dollars	Dollars	Dollars	Dollars	Dollars	Dollars	Dollars	
Edward F. Jackson et ux		1 NE¼ of NE¼	17	3				1	No	No	39			39		13				13			
Clyde L. Goodsogornet & Thiver		2 NW¼ of NE¼	1	4					No		39			39		13				13			
Elmer E. Erickson		3 SW¼ of NE¼	2						No		39			39		13				13			
"	"	4 SE¼ of NE¼	3						No		39			39		13				13			
"	"	5	4						No		39			39		13				13			
"	"	6 NE¼ of NW¼	5						No		39			39		13				13			
"	"	7 NW¼ of NW¼	6						No		39			39		13				13			
"	"	8 SW¼ of NW¼	7						No		39			39		13				13			
"	"	9 SE¼ of NW¼	8						No		39			39		13				13			
"	"	10	9						No		39			39		13				13			
"	"	11 NE¼ of SW¼	10						No		39			39		13				13			
"	"	12 NW¼ of SW¼	11						No		39			39		13				13			
~~" " Ed. & E. E. Hinks~~		13 SW¼ of SW¼	12						No		39			39		13				13			
"	"	14 SE¼ of SW¼	13						No		39			39		13				13			
"	"	15 waste	14																				
		16 NE¼ of SE¼																					
		17 NW¼ of SE¼																					
		18 SW¼ of SE¼																					
		19 SE¼ of SE¼																					
		20																					
											546			546		182				182			

Under Water - Big Rice Lake

Sold for Taxes	Valuations by School Districts as Equalized by Department of Taxation: District No. ..... Rate ..... Mills	District No. ..... Rate ..... Mills	District No. ..... Rate ..... Mills	District No. ..... Rate ..... Mills	District No. ..... Rate ..... Mills	Rate and Tax Less Homestead Exemption ..... Mills	State Tax on Non-Homestead 6.6 Mills	Total General Tax	Special Taxes	Total Taxes	Paid	When Paid: Month Day Year	Number of Receipt	March Settlement 1947	June Settlement 1947	Penalty	November Settlement 1947	Penalty	Collections to First Monday in January 1948	Penalty	Delinquent on First Monday in January 1948	Total Delinquent Tax and Penalty	Remarks
	Dollars	Dollars	Dollars	Dollars	Dollars	$ cts.	$ cts.	$ cts.	$ cts.	$ cts.				$ cts.	$ cts.	$ cts.	$ cts.	$ cts.	$ cts.	$ cts.	$ cts.	$ cts.	
1	13					246	08			254	1st Half Paid	JUN 24 1947	0640									254 ✓	279
2	13					246	08			254	2nd Half Paid	JUL 29 1947	9178		254 ✓		127						
3	13					246	08			254	1st Half Paid	JUN 24 1947										127	140
4	13					246	08			254	PAID IN FULL	JUN 24 1947	9177		254 ✓								
5	13					246	08			254	Part Paid	JUN 24 1947										148	163
6	13					246	08			254	Part Paid	JUN 24 1947										148	163
7	13					246	08			254	Part Paid	JUN 24 1947	9178		635							148	163
8	13					246	08			254	Part Paid	JUN 24 1947										148	163
9	13					246	08			254	Part Paid	JUN 24 1947										148	163
10	13					246	08			254	Part Paid	JUN 24 1947										148	163
11	13					246	08			254												149	164
12	13					246	08			254	PAID IN FULL	JUN 26 1947	9386		254 ✓							254	279
13	13					246	08			254	1st Half Paid	JUN 24 1947	0639										
14	13					246	08			254	2nd Half Paid	AUG 23 1947	9179		254		127						
											1st Half Paid	JUN 24 1947										127	140
15																							
16																							
17																							
18																							
19																							
20																							
	182					3444	11			3556													

Assessment Roll and Tax List of Real Property in the ..... of .....,

Cass County, Minnesota, for Taxes for the Year 1946.

	IN WHOSE NAME ASSESSED	TO WHOM TRANSFERRED	DESCRIPTION OF PROPERTY: SUBDIVISION	Sec. or Lot	Town or Block	Range	Number of Acres of Land: Acres	Tenths	No. School District	Indicate Homestead Tax or No	Indicate Agricultural Tax or No	TRUE AND FULL VALUATIONS: LAND Exclusive of Structures and Improvements	BUILDINGS and Other Structures	MACHINERY Permanently Attached to Real Estate	TOTAL True and Full Value	ASSESSED VALUATIONS: RURAL: Homestead Up to $4,000 20%	Over $4,000 and Non-Homestead 33⅓%	ALL OTHER: Homestead Under $4,000 25%	Over $1,000 and Non-Homestead 40%	MACHINERY Permanently Attached to Real Estate 33⅓%	TOTAL ASSESSED VALUE	Total Assessed Value as Equalized by the Board of Review	FINAL EQUALIZED VALUE
							Acres	Tenths				Dollars	Dollars	Dollars	Dollars	Dollars	Dollars	Dollars	Dollars	Dollars	Dollars	Dollars	Dollars
			1 NE ¼ of NE ¼																				
			2 NW ¼ of NE ¼																				
			3 SW ¼ of NE ¼																				
			4 SE ¼ of NE ¼																				
			5																				
			6 NE ¼ of NW ¼																				
			7 NW ¼ of NW ¼																				
			8 SW ¼ of NW ¼																				
			9 SE ¼ of NW ¼																				
			10																				
			11 NE ¼ of SW ¼																				
			12 NW ¼ of SW ¼																				
			13 SW ¼ of SW ¼																				
			14 SE ¼ of SW ¼																				
			15																				
			16 NE ¼ of SE ¼																				
			17 NW ¼ of SE ¼																				
			18 SW ¼ of SE ¼																				
			19 SE ¼ of SE ¼																				
			20																				

SOLD FOR TAXES	VALUATIONS BY SCHOOL DISTRICTS AS EQUALIZED BY DEPARTMENT OF TAXATION: District No. ..... Rate ..... Mills	District No. ..... Rate ..... Mills	District No. ..... Rate ..... Mills	District No. ..... Rate ..... Mills	District No. ..... Rate ..... Mills	Rate and Tax Less Homestead Exemption ..... Mills	State Tax on Non-Homestead ..... Mills	TOTAL GENERAL TAX	SPECIAL TAXES						TOTAL TAXES		PAID	WHEN PAID			Number of Receipt	March Settlement 1947	June Settlement 1947	Penalty	November Settlement 1947	Penalty	Collections to First Monday in January 1948	Penalty	Delinquent on First Monday in January 1948	Total Delinquent Tax and Penalty	REMARKS
	Dollars	Dollars	Dollars	Dollars	Dollars	$ cts.	$ cts.	$ cts.	$ cts.	$ cts.	$ cts.	$ cts.	$ cts.				Month	Day	Year		$ cts.	$ cts.	$ cts.	$ cts.	$ cts.	$ cts.	$ cts.	$ cts.	$ cts.	$ cts.	
																1															
																2															
																3															
																4															
																5															
																6															
																7															
																8															
																9															
																10															
																11															
																12															
																13															
																14															
																15															
																16															
																17															
																18															
																19															
																20															

Assessment Roll and Tax List of Real Property in the Town of Sylvan

Cass County, Minnesota, for Taxes for the Year 1946.

Form 6 C

	In Whose Name Assessed	To Whom Transferred	Description of Property: Subdivision	Sec. or Lot	Town or Block	Range	Number of Acres of Land: Acres	Tenths	No. School District	Indicate Homestead by a H	Indicate Agricultural Tract by a A	True and Full Valuations: Land Exclusive of Structures and Improvements	Buildings and Other Structures	Machinery Permanently Attached to Real Estate	Total True and Full Value	Assessed Valuations: Rural: Homestead Up to $1,000 20%	Rural: Over $1,000 and Non-Homestead 33⅓%	All Other: Homestead Up to $4,000 25%	All Other: Over $4,000 and Non-Homestead 40%	Machinery Permanently Attached to Real Estate 33⅓%	Total Assessed Value	Total Assessed Value as Equalized by the Board of Review	Final Equalized Value
												Dollars	Dollars	Dollars	Dollars	Dollars	Dollars	Dollars	Dollars	Dollars	Dollars	Dollars	Dollars
	Martin & Lena Loftus		Village of Sylvan	1	1				1			5			5	1					1		
	" "	"	"	2	2							5	240		245	49					49		
	" "	"	"	3	3							5			5	1					1		
	" "	"	"	4	4							5			5	1					1		
	" "	"	"	5	5							5			5	1					1		
	" "	"	"	6	6							5			5	1					1		
	" "	"	"	7	7							5			5	1					1		
	" "	"	"	8	8							5			5	1					1		
	Jessie Britton		"	9	9							5			6		2				2		
	" "		"	10	10							5			6		2				2		
	" "		"	11	11							5			6		2				2		
	" "		"	12	12							5			6		2				2		
	Chas. Johnson		"	13	13							6			6		2				2		
	" "		"	14	14							6			6		2				2		
	" "		"	15	15							6			6		2				2		
	" "		"	16	16							6			6		2				2		
	" "		"	17	17							6			6		2				2		
	" "		"	18	18							6			6		2				2		
	" "		"	19	19							6			6		2				2		
	" "		"	20	20							6			6		2				2		
												112	240		352	56	24				80		

	Sold for Taxes	Valuations by School Districts as Equalized by Department of Taxation: District No. 1 Rate 19 14 Mills	District No. ..... Rate ..... Mills	District No. ..... Rate ..... Mills	District No. ..... Rate ..... Mills	Rate and Tax Less Homestead Exemption ..... Mills	Rate Tax on Non-Homestead 6.6 Mills	Total General Tax	Special Taxes	Total Taxes	Paid	When Paid	Number of Receipt	Abstract Settlement 1947	Prior Settlement 1945	Penalty	November Settlement 1947	Penalty	Collections to First Monday in January 1948	Penalty	Delinquent on First Monday in January 1948	Total Delinquent Tax and Penalty	Remarks
		Dollars Dollars	Dollars Dollars	Dollars Dollars	Dollars Dollars	$ cts.	$ cts.	$ cts.	$ cts. $ cts.	$ cts.		Month Day Year		$ cts.	$ cts.	$ cts.	$ cts.	$ cts.	$ cts.	$ cts.	$ cts.	$ cts.	
1		H 1				18				18	✓ 2nd Half Paid	NOV 1 1947											
2		H 49				926				926	✓ 1st Half Paid	MAY 23 1947											
3		H 1				18				18	✓ 2nd Half Paid	NOV 1 1947											
4		H 1				18				18	✓ 1st Half Paid	MAY 23 1947											
5		H 1				18				18	✓ 2nd Half Paid	NOV 1 1947	6231		226 ✓		226						
6		H 1				18				18	✓ 1st Half Paid	MAY 23 1947	6244										
7		H 1				18				18	✓ 2nd Half Paid	NOV 1 1947											
8		H 1				18				18	✓ 1st Half Paid	MAY 23 1947											
9		2				38	02			40	✓ 2nd Half Paid	NOV 1 1947											
10		2				38	02			40	✓ 1st Half Paid	MAY 23 1947									40	44	
11		2				38	02			40	✓ 2nd Half Paid	NOV 1 1947									40	44	
12		2				38	02			40	✓ 1st Half Paid	MAY 23 1947									40	44	
13	SOLD FOR TAXES	2				38	02			40											40	44	
14	SOLD FOR TAXES	2				38	02			40											40		
15	SOLD FOR TAXES	2				38	02			40											40		
16	SOLD FOR TAXES	2				38	02			40											40		
17		2				38	02			40											40		
18		2				38	02			40											40		
19		2				38	02			40											40		
20		2				38	02			40											40		
	H	56																					
		24																					
		80				1508	24			1532													

Vill. of Sylvan

Sylvan Park

North Sylvan Lake Beach

Sylvan Beach

Land & Alinas Add'n. to Sylvan Beach

Form 6 C—Must be in duplicate

Assessment Roll and Tax List of Real Property in the Town of Sylvan Cass County, Minnesota, for Taxes for the Year 1946.

	In Whose Name Assessed	To Whom Transferred	Description of Property: Subdivision	Sec. or Lot	Town or Block	Range	Number of Acres of Land: Acres	Mills	No. School District	Indicate Homestead Yes or No	Indicate Agricultural Yes or No	True and Full Valuations: Land Exclusive of Structures and Improvements	Buildings and Other Structures	Machinery Permanently Attached to Real Estate	Total True and Full Value	Assessed Valuations: Rural: Homestead Up to $4,000 20%	Rural: Over $4,000 and Non-Homestead 33⅓%	All Other: Homestead Up to $4,000 25%	All Other: Over $4,000 and Non-Homestead 40%	Machinery Permanently Attached to Real Estate 33⅓%	Total Assessed Value	Total Assessed Value as Equalized by the Board of Review	Final Equalized Value
			Village of Sylvan									Dollars	Dollars	Dollars	Dollars	Dollars	Dollars	Dollars	Dollars	Dollars	Dollars	Dollars	Dollars
	Chas. W. Johnson		1	21	1				1	No		6			6		2				2		
	" "		2	22						No		6	30		36		12				12		
	~~Richard Gray~~ George M. & Bernice V. Willey		3	2						Yes		5			5	1					1		
	" " " "		4	2						Yes		5			5	1					1		
	" " " "		5	3						Yes		5			5	1					1		
	~~State of Minnesota~~ Jack L. & Ellen J. Marlow		6	4						No		6			6		2				2		
	~~State of Minnesota~~ " " "		7	5						No		6			6		2				2		
	Town of Sylvan		8	6																			
	" "		9	7																			
	" "		10	8																			
	" "		11	9																			
	" "		12	10																			
	" "		13	11																			
	" "		14	12																			
	" "		15	13																			
	" "		16	14																			
	Richard Gray		17	15						Yes		5			5	1					1		
	" "		18	16						Yes		5			5	1					1		
	" "		19	17						Yes		5	50		55	11					11		
	Archie H. & Helen J. Lively		20	18						Yes		5			5	1					1		
												59	80		139	17	18				35		

Equal. F.

	Sold for Taxes	Valuations by School Districts as Equalized by Department of Taxation: District No. ..... Rate ..... Mills	District No. ..... Rate ..... Mills	District No. ..... Rate ..... Mills	District No. ..... Rate ..... Mills	Rate and Tax Less Homestead Exemption ..... Mills	State Tax on Non-Homestead 6 Mills	Total General Tax	Special Taxes	Total Taxes	Paid	When Paid	Number of Receipt	March Settlement 1947	June Settlement 1947	Penalty	November Settlement 1947	Penalty	Collections to First Monday in January 1948	Penalty	Delinquent on First Monday in January 1948	Total Delinquent Tax and Penalty	Remarks
		Dollars	Dollars	Dollars	Dollars	$ cts.	$ cts.	$ cts.	$ cts.	$ cts.		Month Day Year		$ cts.	$ cts.	$ cts.	$ cts.	$ cts.	$ cts.	$ cts.	$ cts.	$ cts.	
	SOLD FOR TAXES	2				38	02			40	1											40	
	SOLD FOR TAXES	17				226	08			234	2											234	
		H 1				18				18	3 PAID IN FULL	JUN 2 1947											
		H 1				18				18	4 PAID IN FULL	JUN 2 1947											
		H 1				18				18	5 PAID IN FULL	JUN 2 1947	7788		134								
		2				38	02			40	6 PAID IN FULL	JUN 2 1947											
		2				38	02			40	7 PAID IN FULL	JUN 2 1947											
											8												
											9												
											10												
											11												
											12												
											13												
											14												
											15												
											16												
		H 1				18				18	17 PAID IN FULL	APR - 8 1947											
		H 1				18				18	18 PAID IN FULL	APR - 8 1947	7434		34								
		H 1				208				208	19 PAID IN FULL	APR - 8 1947											
	SOLD FOR TAXES	H 1				18				18	20 PAID IN FULL	JUN 2 1947	7788		18								
		H 17				656	14			670													

Assessment Roll and Tax List of Real Property in the Town of Sylvan, Cass County, Minnesota, for Taxes for the Year 1946.

	In Whose Name Assessed	To Whom Transferred	Description of Property: Subdivision	Sec. or Lot	Town or Block	Range	Number of Acres of Land: Acres	Number of Acres of Land: Mills	No. School District	Indicate Homestead Tax by Yes	Indicate Homestead Tax by No	True and Full Valuations: Land Exclusive of Structures and Improvements (Dollars)	Buildings and Other Structures (Dollars)	Machinery Permanently Attached to Real Estate (Dollars)	Total True and Full Value (Dollars)	Assessed Valuations: Rural: Homestead Up to $4,000 20% (Dollars)	Rural: Over $4,000 and Non-Homestead 33⅓% (Dollars)	All Other: Homestead Up to $4,000 25% (Dollars)	All Other: Over $4,000 and Non-Homestead 40% (Dollars)	All Other: Machinery Permanently Attached to Real Estate 33⅓% (Dollars)	Total Assessed Value (Dollars)	Total Assessed Value as Equalized by the Board of Review (Dollars)	Final Equalized Value (Dollars)
			Village of Sylvan																				
1	Archie D. & Helen J. Lively			19	2				1	yes	yes	5	535		540	108					108		
2	Andrew D. Lee			20						No	"	6			6		2				2		
3	" "			21						No	"	6			6		2				2		
4	State of Minnesota			22																			
5																							
6																							
7																							
8																							
9																							
10																							
11																							
12																							
13																							
14																							
15																							
16																							
17																							
18																							
19																							
20																							
												17	535		552	108	4				112		

	Sold for Taxes	Validations by School Districts as Equalized by Department of Taxation: District No. ..... Rate ..... Mills	District No. ..... Rate ..... Mills	District No. ..... Rate ..... Mills	District No. ..... Rate ..... Mills	Rate and Tax Less Homestead Exemption ..... Mills	State Tax on Non-Homestead 6.6 Mills	Total General Tax	Special Taxes				Total Taxes		Paid	When Paid			Number of Receipt	March Settlement 1947	June Settlement 1947	Penalty	November Settlement 1947	Penalty	Collections to First Monday in January 1948	Penalty	Delinquent on First Monday in January 1948	Total Delinquent Tax and Penalty	Remarks
		Dollars	Dollars	Dollars	Dollars	Dollars	$ cts.	$ cts.	$ cts.	$ cts.	$ cts.	$ cts.	$ cts.			Month	Day	Year		$ cts.	$ cts.	$ cts.	$ cts.	$ cts.	$ cts.	$ cts.	$ cts.	$ cts.	
1	SOLD FOR TAXES 1944	108				20 42							20 42	1	PAID IN FULL	JUN	2	1947	9788		20 42								
2	SOLD FOR TAXES	2				39	02						40	2														40	
3	SOLD FOR TAXES	2				38	02						40	3														40	
4														4															
5														5															
6														6															
7														7															
8														8															
9														9															
10														10															
11														11															
12														12															
13														13															
14														14															
15														15															
16														16															
17														17															
18														18															
19														19															
20														20															
	N 108 4 112					21 18	04						21 22																

Assessment Roll and Tax List of Real Property in the Town of Sylvan, Cass County, Minnesota, for Taxes for the Year 1946.

	In Whose Name Assessed	To Whom Transferred	Description of Property: Subdivision	Sec. or Lot	Town or Block	Range	Number of Acres of Land: Acres	Mills	No. School District	Information Required by Law	Information Required by Law	True and Full Valuations: Land Exclusive of Structures and Improvements (Dollars)	Buildings and Other Structures (Dollars)	Machinery Permanently Attached to Real Estate (Dollars)	Total True and Full Value (Dollars)	Assessed Valuations: Rural: Homestead Up to $4,000 20% (Dollars)	Rural: Over $4,000 and Non-Homestead 33⅓% (Dollars)	All Other: Homestead Up to $4,000 25% (Dollars)	All Other: Over $4,000 and Non-Homestead 40% (Dollars)	All Other: Machinery Permanently Attached to Real Estate 33⅓% (Dollars)	Total Assessed Value (Dollars)	Total Assessed Value as Equalized by the Board of Review (Dollars)	Final Equalized Value (Dollars)
	Merle Reed		North Sylvan Lake																				
1	" "			11	1				1	No	yes	6			6		2				2		
2				12						No	4	6			6		2				2		
3																							
4																							
5																							
6																							
7																							
8																							
9																							
10																							
11																							
12																							
13																							
14																							
15																							
16																							
17																							
18																							
19																							
20																							
												12			12		4				4		

	Sold for Taxes	Valuations by School Districts as Equalized by Department of Taxation: Dist. No. 1 Rate 15 18 Mills	District No. ..... Rate ..... Mills	District No. ..... Rate ..... Mills	District No. ..... Rate ..... Mills	District No. ..... Rate ..... Mills	Rate and Tax Less Homestead Exemption ..... Mills	State Tax on Non-Homestead 6.6 Mills	Total General Tax	Special Taxes	Total Taxes	Paid	When Paid	Number of Receipt	March Settlement 1947	June Settlement 1947	Penalty	November Settlement 1947	Penalty	Collections to First Monday in January 1948	Penalty	Delinquent on First Monday in January 1948	Penalty	Total Delinquent Tax and Penalty	Remarks
		Dollars	Dollars	Dollars	Dollars	Dollars	$ cts.	$ cts.	$ cts.	$ cts. $ cts.	$ cts.		Month Day Year		$ cts.	$ cts.	$ cts.	$ cts.	$ cts.	$ cts.	$ cts.	$ cts.	$ cts.	$ cts.	
1		2					38	02			40	PAID IN FULL	JUN 16 1947	4353			80								
2		2					38	02			40	PAID IN FULL	JUN 16 1947												
3																									
4																									
5																									
6																									
7																									
8																									
9																									
10																									
11																									
12																									
13																									
14																									
15																									
16																									
17																									
18																									
19																									
20																									
		4					76	04			80														

Carlyon's Sylvan Park

Sylvan Beach

Land & Allen's 1st Add'n. to Sylvan Beach

North Sylvan Lake Ill. of Sylvan

Assessment Roll and Tax List of Real Property in the Town of Sylvan

Cass County, Minnesota, for Taxes for the Year 1946.

Form 4 C

	In Whose Name Assessed	To Whom Transferred	Description of Property: Subdivision	Sec. or Lot	Town or Block	Range	Number of Acres of Land (Acres / 100ths)	No. School District	Indicate Homestead Tax by Yes or No	Indicate Agricultural Land by Yes or No	True and Full Valuations: Land Exclusive of Structures and Improvements (Dollars)	Buildings and Other Structures (Dollars)	Machinery Permanently Attached to Real Estate (Dollars)	Total True and Full Value (Dollars)	Assessed Valuations: Rural: Homestead Up to $4,000 20% (Dollars)	Rural: Over $4,000 and Non-Homestead 33⅓% (Dollars)	All Other: Homestead Up to $4,000 25% (Dollars)	All Other: Over $4,000 and Non-Homestead 40% (Dollars)	Machinery Permanently Attached to Real Estate 33⅓% (Dollars)	Total Assessed Value (Dollars)	Total Assessed Value on Equalized or the Board of Review (Dollars)	Final Equalized Value (Dollars)
			Carlyon's Sylvan Park																			
1	Roscoe E. Carlyon			1				1	No	No	30			30		10				10		
2	" "			2						No	30			30		10				10		
3	" "			3						No	30			30		10				10		
4	" "		N½ of N½ of S½ of	4						No	21			21		7				7		
5	Anna M. Day		S½ of S½ of	4						No	24			24		8				8		
6	Jane Gray Thickins		N½ of	5						No	21			21		7				7		
7	Alice Hussey Day	Frank M. Hudson et al	S½ of	5						No	21			21		7				7		
8	George Raymond Smith		N½ of	6						No	50	200		250		83				83		
9	~~Bond & Hubbell Hudson~~	Frank M. Hudson	S½ of	6						No	45			45		15				15		
10	~~Walter Hudson~~	Hudson C. & Alfred Hudson	E½ of	7						No	50	200		250		83				83		
11	John A. Peterson		E½ of W½ of	7						No	80	200		330		110				110		
12	Roscoe E. Carlyon		W½ of W½ of	7						No	30			30		10				10		
13	" "		N½ of	8						No	36			36		12				12		
14	State of Minnesota (cont. to Frieda A. Carlyon)		Easterly of	8						No	36			36		12				12		
15	Roscoe Carlyon			9						No	45			45		15				15		
16	" "			10						No	45			45		15				15		
17	Robert J. Sweet		E½ of	11						No	50	130		180		60				60		
18	Chas. J. & Stella M. Lombard		NW¼ of	11						No	50	130		180		60				60		
19	State of Minnesota		SW¼ of	11																		
20																						
											644	960		1604		534				534		

	Sold for Taxes	Valuations by School Districts as Equalized by Department of Taxation: District No. ..... Rate ..... Mills	District No. 14 Rate 24 Mills	District No. ..... Rate ..... Mills	District No. ..... Rate ..... Mills	Rate and Tax Less Homestead Exemption ..... Mills	State Tax on Non-Homestead 6 Mills	Total General Tax	Special Taxes	Total Taxes	Paid: When Paid (Month Day Year)	Number of Receipt	March Settlement 1947	June Settlement 1947	Penalty	November Settlement 1947	Penalty	Collections to First Monday in January 1948	Penalty	Delinquent on First Monday in January 1948	Penalty	Total Delinquent Tax and Penalty	Remarks
		Dollars	Dollars	Dollars	Dollars	$ cts.	$ cts.	$ cts.	$ cts.	$ cts.			$ cts.	$ cts.	$ cts.	$ cts.	$ cts.	$ cts.	$ cts.	$ cts.	$ cts.	$ cts.	
1		10				204	06			210	1st Half Paid MAY 26 1947; 2nd Half Paid OCT 24 1947												
2		10				204	06			210	1st Half Paid MAY 26 1947; 2nd Half Paid OCT 24 1947	682; 1144		3.15		2.15							
3		10				204	06			210	1st Half Paid MAY 26 1947; 2nd Half Paid OCT 24 1947												
4		7				142	04			146	1st Half Paid MAY 26 1947; 2nd Half Paid OCT 24 1947	683; 1144		.73		.73							
5		8				164	06			170	PAID IN FULL MAY 15 1947	5465		1.70									
6		7				142	04			146	PAID IN FULL MAR 12 1947	4485	1.46										
7		7				142	04			146	PAID IN FULL FEB 2 1947	2163	1.46										
8	SOLD FOR TAXES	83				1694	54			1748	PAID IN FULL MAR 6 1947	3455	17.48										
9		15				306	10			316	PAID IN FULL APR 30 1947	4817		3.16									
10		83				1694	54			1748	PAID IN FULL MAY 28 1947	7466		17.48									
11		110				2246	72			2318	PAID IN FULL MAY 21 1947	6139		23.18									
12		10				204	06	Abatement #3397		210	1st Half Paid MAY 26 1947; Balance Paid AUG 2 1947												
13		12				244	08	"	"	252	1st Half Paid MAY 26 1947; Balance Paid AUG 2 1947	1047; 1083				1.29							64 abated
14	SOLD FOR TAXES	12				244	08	"	"	252	1st Half Paid MAY 26 1947; Balance Paid AUG 2 1947			6.93									82 "
15		15				306	10			316	1st Half Paid MAY 26 1947; 2nd Half Paid AUG 2 1947	1047				3.16							82 "
16		15				306	10			316	1st Half Paid MAY 26 1947; 2nd Half Paid AUG 2 1947												
17		60				1224	40			1264	PAID IN FULL FEB 4 1947	1502	12.64										
18		60				1224	40			1264	PAID IN FULL DEC 4 1947	12998						12.64	1.01				
19																							
20																							
		534				10844	348			11292													

Assessment Roll and Tax List of Real Property in the Town of Sylvan

Cass County, Minnesota, for Taxes for the Year 1946.

North Sylvan Township, Town of Carlyon's Sylvan Park

In whose name assessed	For whom transferred	Description of property: Subdivision	Sec. or Lot	Town or Block	Range	Number of Acres of Land: Acres	Mills	No. School District	Indicate Agricultural Tax by a	Indicate Agricultural Tax by a	True and Full Valuations: Land Exclusive of Structures and Improvements	Buildings and Other Structures	Machinery Permanently Attached to Real Estate	Total True and Full Value	Assessed Valuations: Rural: Homestead Up to $4,000 20%	Rural: Over $4,000 and Non-Homestead 33⅓%	All Other: Homestead Up to $4,000 25%	All Other: Over $4,000 and Non-Homestead 40%	Machinery Permanently Attached to Real Estate 33⅓%	Total Assessed Value	Total Assessed Value as Equalized by the Board of Review	Final Equalized Value	Sold for Taxes	Valuations by School Districts as Equalized by Department of Taxation: District No. Rate Mills	District No. Rate Mills	District No. Rate Mills	District No. Rate Mills	District No. Rate Mills	Rate and Tax Less Homestead Exemption	State Tax on Non-Homestead 6.6 Mills	Total General Tax	Special Taxes	Total Taxes	Paid	When Paid	Number of Receipt	March Settlement 1947	June Settlement 1947	Penalty	November Settlement 1947	Penalty	Collections to First Monday in January 1948	Penalty	Delinquent on First Monday in January 1948	Total Delinquent Tax and Penalty	Remarks
		Carlyon's Sylvan Park									Dollars	Dollars	Dollars	Dollars	Dollars	Dollars	Dollars	Dollars	Dollars	Dollars	Dollars	Dollars		Dollars	Dollars	Dollars	Dollars	Dollars	$ cts.	$ cts.	$ cts.		$ cts.		Month Day Year		$ cts.	$ cts.	$ cts.	$ cts.	$ cts.	$ cts.	$ cts.	$ cts.	$ cts.	
Leo J. Angela M. Braun	BRAUN	8		E½ of	12			1	No	No	50	300		350		117				117				117					2388	78			2466	1	PAID IN FULL	MAY 23 1947	4935		2466							
John E. Kalymark		2		W½ of	12				No	"	40			40		13				13				13					266	08			274	2	PAID IN FULL	MAY 13 1947	5361		548							
" "		3		That part N. of road (Lindwood)			113		No	"	40			40		13				13				13					266	08			274	3	PAID IN FULL	MAY 13 1947										
State of Minnesota		4		That part S. of road (Hwy S 1)			13																											4											
Anna Lundgren	GEO. D. AND GLADYS PORTER WILNARM	5					14		No	"	50	550		600		200				200									4084	137			4216	5												
Harry L. & Ina E. Holmes		6		E½ of	15				No	"	50	340		390		130				130				130					2654	86			2740	6	PAID IN FULL	JUN 5 1947	7491		2740						42.16	
Addie Lane Crowell		7		E½ of W½ of NE¼ of	15				No	"	30			30		10				10				10					204	06			210	7	PAID IN FULL	MAY 27 1947	6691		210							
Frieda A. Carlyon		8		W½ of W½ of NW¼ of SW¼ of	15				No	"	24			24		8				8				8					164	06	Abatement # 3394		170	8	1st Half Paid Balance Paid	MAY 26 1947 AUG 2 1947	5531 10476		85 85		41					.44 Abated
Roscoe E. Carlyon	(Addie Krahmer?)	9					16		No	"	15			15	3					3									67				67	9	PAID IN FULL	AUG 5 1947										
" "	" "	10					17		No	"	15			15	3					3									67				67	10	PAID IN FULL	AUG 5 1947										
" "	" "	11					18		No	"	75			75	15					15									306				306	11	PAID IN FULL	AUG 5 1947	7449				7.36	.16				
" "	" "	12					19		No	"	75			75	15					15									306				306	12	PAID IN FULL	AUG 5 1947										
Bennie Alvina Fischer & Adelle Fischer Ackerman	(Commencing at NE cor. of Lot 20 ... thence northerly 198.5'. Thence westerly to point 30.5' of beg. Thence northerly to place of beginning)	20							No	"	36			36		12				12				12					244	08			256	13	1st Half Paid 2nd Half Paid	JUN 17 1947 NOV 5 1947	8442 2229		128							
Frieda A. Carlyon		14		Bal. of	20				No	"	24			24		8				8				8					164	06			172	14	1st Half Paid 2nd Half Paid	MAY 26 1947 OCT 24 1947	5531 7171		86 86		126					
Bennie Alvina Fischer & Adelle Fischer Ackerman		15		E½ of SE¼ of	21				No	"	50	250		300		100				100				100					2047	66			2108	15	1st Half Paid 2nd Half Paid	JUN 17 1947 NOV 5 1947	8442 2229		1054		26					
Frieda A. Carlyon		16		NW¼ of	21				No	"	30			30		10				10				10					204	06			210	16	1st Half Paid 2nd Half Paid	MAY 26 1947 OCT 24 1947	5531 7171		105		10.54					
Roscoe E. Carlyon		17			22				No	"	45			45		15				15				15					306	10			316	17	1st Half Paid Balance Paid	MAY 26 1947 AUG 2 1947	5531 10476		158		1.06					
" "		18			23				No	"	45			45		15				15				15					204	06			210	18	1st Half Paid Balance Paid	MAY 26 1947 AUG 2 1947	5531 10476		105		1.06					
" "		19			24				No	"	45			45		15				15				15					306	10			316	19	1st Half Paid Balance Paid	MAY 26 1947 AUG 2 1947	5531 10476		158		1.06					
		20																																20											
											739	1440		2179	36	686				722				702					17334	440			14774						477		1.56					

Assessment Roll and Tax List of Real Property in the Town of Sylvan

Cass County, Minnesota, for Taxes for the Year 1946.

	In Whose Name Assessed	To Whom Transferred	Description of Property: Subdivision	Sec. or Lot	Town or Block	Range	Number of Acres of Land (Acres)	No. School District	Indian Homestead Tax or No	Indian Agricultural Tax or No	True and Full Valuations: Land Exclusive of Structures and Improvements (Dollars)	Buildings and Other Structures (Dollars)	Machinery Permanently Attached to Real Estate (Dollars)	Total True and Full Value (Dollars)	Assessed Valuations: Rural: Homestead Up to $4,000 20% (Dollars)	Rural: Over $4,000 and Non-Homestead 33⅓% (Dollars)	All Other: Homestead Up to $4,000 25% (Dollars)	All Other: Over $4,000 and Non-Homestead 40% (Dollars)	Machinery Permanently Attached to Real Estate 33⅓% (Dollars)	Total Assessed Value (Dollars)	Total Assessed Value as Equalized by the Board of Review (Dollars)	Final Equalized Value (Dollars)
	Sylvan		(Lots 25-27 in Fairview Twp.)																			
1									No	No												
2	Peter A. Carlson			30				1	No	"	30			30		10				10		
3	Rosco E. Carlson			31					No	"	30			30		10				10		
4	" "			32					No	"	30			30		10				10		
5	Peter A. Carlson			33					No	"	30			30		10				10		
6	" " "			34					No	"	30			30		10				10		
7	State of Minnesota			35																		
8	State of Minnesota			36																		
9	State of Minnesota			37																		
10	State of Minnesota			38																		
11	State of Minnesota			39																		
12	State of Minnesota			40																		
13	State of Minnesota			41																		
14	State of Minnesota			42																		
15	State of Minnesota			43																		
16	State of Minnesota			44																		
17	Rosco E. Carlson (BERNARD E. ERICSSON ?)			45					No	"	24			24		8				8		
18	" " " "			46					No	"	24			24		8				8		
19	Charles R. & Mabel M. Woodhouse			47					No	"	24			24		8				8		
20	" "			48					No	"	24			24		8				8		
											246			246		82				82		

	Sold for Taxes	Valuations by School Districts as Equalized by Department of Taxation: District No. ..... Rate ..... Mills	District No. 1 Rate 20 Mills	District No. ..... Rate ..... Mills	District No. ..... Rate ..... Mills	District No. ..... Rate ..... Mills	Rate and Tax Less Homestead Exemption ..... Mills	State Tax on Non-Homestead 6.6 Mills	Total General Tax	Special Taxes	Total Taxes	Paid: When Paid (Month Day Year)	Number of Receipt	March Settlement 1947	June Settlement 1947	Penalty	November Settlement 1947	Penalty	Collections to First Monday in January 1948	Penalty	Delinquent on First Monday in January 1948	Penalty	Total Delinquent Tax and Penalty	Remarks
		Dollars	Dollars	Dollars	Dollars	Dollars	$ cts.	$ cts.	$ cts.	$ cts.	$ cts.			$ cts.	$ cts.	$ cts.	$ cts.	$ cts.	$ cts.	$ cts.	$ cts.	$ cts.		
1																								
2		70					144 / 204	06 / 06	Abatement # 3376		148 / 210	1st Half Paid MAY 26 1947 / Balance Paid AUG 2 1947												.62 Abated
3		70					144 / 204	06 / 06	" "		148 / 210	1st Half Paid AUG 2 1947 / Balance Paid												.62 "
4		70					144 / 204	06 / 06	" "		148 / 210	1st Half Paid AUG 2 1947 / Balance Paid	10495		54		193							.62 "
5		70					144 / 204	06 / 06	" "		148 / 210	1st Half Paid AUG 2 1947 / Balance Paid												.62 "
6		70					144 / 204	06 / 06	" "		148 / 210	1st Half Paid AUG 2 1947 / Balance Paid												.62 "
7																								
8																								
9																								
10																								
11																								
12																								
13																								
14																								
15																								
16																								
17		8					164	06			170	PAID IN FULL MAY 20 1947	5729		340									.84 "
18		8					164	06			170	PAID IN FULL MAY 20 1947												
19		8					164	06			170	2nd Half Paid OCT 31 1947 / 1st Half Paid JUN - 4 1947	7066		170									
20		8					164	06			170	2nd Half Paid OCT 31 1947 / 1st Half Paid JUN - 4 1947	11980				170							
		82					1676	54			1730													

Assessment Roll and Tax List of Real Property in the Town of Sylvan

Form C

In whose name assessed	To whom transferred	Description of property: Subdivision	Sec. or Lot	Town or Block	Range	Number of Acres of Land: Acres	Tenths	No. School District	Indicate Resident Taxpayer by Yes or No	Indicate Part Assessed Total Tax or No	True and Full Valuations: Land Exclusive of Structures and Improvements (Dollars)	Buildings and Other Structures (Dollars)	Machinery Permanently Attached to Real Estate (Dollars)	Total True and Full Value (Dollars)	Assessed Valuations: Rural: Homestead Up to $1,000 20% (Dollars)	Rural: Over $4,000 and Non-Homestead 33⅓% (Dollars)	All Other: Homestead Up to $1,000 25% (Dollars)	All Other: Over $1,000 and Non-Homestead 40% (Dollars)	All Other: Machinery Permanently Attached to Real Estate 33⅓% (Dollars)	Total Assessed Value (Dollars)	Total Assessed Value as Equalized by the Board of Review (Dollars)	Final Equalized Value (Dollars)
		Carlgrove Sylvan Park																				
Chas. R. & Mabel M. Hoodhouse			1					1	No	No	24			24		8				8		
" " "			2						No	No	24			24		8				8		
" " "			3						No	No	24			24		8				8		
" " "			4						No	No	24			24		8				8		
Elmer P. Carrier			5						No	No	100	180		280		93				93		
Alex & Mary Michaud			6						No	No	75	50		125		43				43		
~~Frank Swanson~~	Geo. M. & Bernice V. Dilder		55						No	No	200	325		525		175				175		
State of Minnesota			8		56																	
State of Minnesota			9		57																	
State of Minnesota			10		58																	
Chas. Johnson			11		59				No	No	20			20		7				7		
State of Minnesota			12		60																	
State of Minnesota			13		61																	
State of Minnesota			14		62																	
State of Minnesota			15		63																	
State of Minnesota			16		64																	
State of Minnesota			17		65																	
State of Minnesota (Cont. to O'Neill Lake)			18		66																	
State of Minnesota			19		67																	
State of Minnesota			20		68																	
											491	555		1046		349				349		

Cass County, Minnesota, for Taxes for the Year 1946.

	Sold for Taxes	Valuations by School Districts as Equalized by Department of Taxation: Regular 1/2 Mills / Regular 1/2 Mills / Regular 1/2 Mills	District No. ..... Rate ..... Mills	District No. ..... Rate ..... Mills	District No. ..... Rate ..... Mills	Rate and Tax Less Homestead Exemption ..... Mills	State Tax on Non-Homestead 66 Mills	Total General Tax	Special Taxes			Total Taxes	Paid	When Paid	Number of Receipt	March Settlement 1947	June Settlement 1947	Penalty	November Settlement 1947	Penalty	Collections to First Monday in January 1948	Penalty	Delinquent on First Monday in January 1948	Total Delinquent Tax and Penalty	Remarks
		Dollars	Dollars	Dollars	Dollars	$ cts.	$ cts.	$ cts.	$ cts.	$ cts.	$ cts.	$ cts.		Month Day Year		$ cts.	$ cts.	$ cts.	$ cts.	$ cts.	$ cts.	$ cts.	$ cts.	$ cts.	
1		8				164	06					170	1st Half Paid	OCT 31 1947											
2		8				164	06					170	1st Half Paid	JUN - 4 1947											
3		8				164	06					170	1st Half Paid	JUN - 4 1947	7666		340								
4		8				164	06					170	1st Half Paid	OCT - 31 1947	11736				340						
5		93				1898	62					1960	1st Half Paid	JUN - 4 1947											
6		43				878	28					906	PAID IN FULL	JUN 7 1947	7973		1960								
7		175				3577	116					3688	PAID IN FULL	APR 25 1947	7317		906								
8													PAID IN FULL	JUN 2 1947	7789		3688								
9																									
10																									
11	SOLD FOR TAXES	7				132	04					136											136		
12																									
13																									
14																									
15																									
16																									
17																									
18																									
19																									
20																									
		7 343				4337 04																			
						7136 234						7370													

Assessment Roll and Tax List of Real Property in the Town of Sylvan, Cass County, Minnesota, for Taxes for the Year 1946.

North Sylvan Beach, Lots of Carlyon's Sylvan Park

	In Whose Name Assessed	To Whom Transferred	Description of Property: Subdivision	Sec. or Lot	Town or Block	Range	Number of Acres of Land: Acres	100ths	No. School District	Indicate Homestead Yes or No	Indicate Non-Homestead Yes or No	True and Full Valuations: Land Exclusive of Structures and Improvements (Dollars)	Buildings and Other Structures (Dollars)	Machinery Permanently Attached to Real Estate (Dollars)	Total True and Full Value (Dollars)	Assessed Valuations: Rural: Homestead Up to $4,000 20% (Dollars)	Rural: Over $4,000 and Non-Homestead 33⅓% (Dollars)	All Other: Homestead Up to $4,000 25% (Dollars)	All Other: Over $4,000 and Non-Homestead 40% (Dollars)	All Other: Machinery Permanently Attached to Real Estate 33⅓% (Dollars)	Total Assessed Value (Dollars)	Total Assessed Value in Equalized by the Board of Review (Dollars)	Final Equalized Value (Dollars)
			Carlyon's Sylvan Park																				
1	State of Minnesota (Cass to Quiet Lien)			69					1														
2	State of Minnesota (" " ")			70																			
3	State of Minnesota (" " ")			71																			
4	State of Minnesota			72																			
5	State of Minnesota			73																			
6	State of Minnesota			74																			
7	State of Minnesota			75																			
8	State of Minnesota			76																			
9	State of Minnesota			77																			
10	State of Minnesota			78																			
11	State of Minnesota			79																			
12	Reuben E. Carlyon		(Arne Bremnes ?)	80						Yes	No	100	600		700	140					140		
13																							
14																							
15																							
16																							
17																							
18																							
19																							
20																							
												100	600		700	140					140		

	Sold for Taxes	Valuations by School Districts as Established by Department of Taxation: District No. ..... Rate ..... Mills	District No. 1 Rate 34 Mills	District No. ..... Rate ..... Mills	District No. ..... Rate ..... Mills	District No. ..... Rate ..... Mills	Rate and Tax Less Homestead Exemption ..... Mills	State Tax on Non-Homestead 6.6 Mills	Total General Tax	Special Taxes		Total Taxes	Paid	When Paid	Number of Receipt	March Settlement 1917	June Settlement 1917	Penalty	November Settlement 1947	Penalty	Collections to First Monday in January 1948	Penalty	Delinquent on First Monday in January 1948	Total Delinquent Tax and Penalty	Remarks
		Dollars	Dollars	Dollars	Dollars	Dollars	$ cts.	$ cts.	$ cts.	$ cts.	$ cts.	$ cts.		Month Day Year		$ cts.	$ cts.	$ cts.	$ cts.	$ cts.	$ cts.	$ cts.	$ cts.	$ cts.	
1																									
2																									
3																									
4																									
5																									
6																									
7																									
8																									
9																									
10																									
11																									
12	[redacted]	H 140					28 58					28 58	PAID IN FULL	AUG - 5 1947	10440				28 58						
13																									
14																									
15																									
16																									
17																									
18																									
19																									
20																									
		H 140					28 58					28 58													

Sylvan Beach, Lots & Blocks in Add'n. to Sylvan Beach

Assessment Roll and Tax List of Real Property in the Town of Sylvan

Cass County, Minnesota, for Taxes for the Year 1946.

No.	In Whose Name Assessed	To Whom Transferred	Description of Property: Subdivision	Sec. or Lots	Town or Block	Range	Number of Acres of Land	No. School District	Indicate Special Taxes by Letter	Indicate Special Taxes by Rate	True and Full Valuations: Land Exclusive of Structures and Improvements	Buildings and Other Structures	Machinery Permanently Attached to Real Estate	Total True and Full Value	Assessed Valuations: Rural: Homestead Up to $4,000 20%	Rural: Over $4,000 and Non-Homestead 33⅓%	All Other: Homestead Up to $4,000 25%	All Other: Over $4,000 and Non-Homestead 40%	Machinery Permanently Attached to Real Estate 33⅓%	Total Assessed Value	Total Assessed Value as Equalized by the Board of Review	Final Equalized Value
							Acres				Dollars	Dollars	Dollars	Dollars	Dollars	Dollars	Dollars	Dollars	Dollars	Dollars	Dollars	Dollars
			Sylvan Beach																			
1	D. M. Kuhlberg	Geo. Paul Farmer Walden		1	1			1	No	Spec	30			30	10					10		
2				2					No	"	30			30	10					10		
3	D. H. & L. M. Thickinger			3					No	"	45	60		105	35					35		
4				4					No	"	45			45	15					15		
5	Max Schelbert	List Max A. Schelbert		5					No	"	45	60		105	35					35		
6	D. M. Kuhlberg			6					No	"	15			15	5					5		
7	D. M. Kuhlberg			7					No	"	15			15	5					5		
8				8					No	"	15			15	5					5		
9				9					No	"	15			15	5					5		
10				10					No	"	15			15	5					5		
11				11					No	"	15			15	5					5		
12				12					No	"	15			15	5					5		
13				13					No	"	15			15	5					5		
14				14					No	"	15			15	5					5		
15				15					No	"	15			15	5					5		
16				16					No	"	15			15	5					5		
17				17					No	"	15			15	5					5		
18				18					No	"	15			15	5					5		
19	Andrew Schelbert			19					No	"	9			9	3					3		
20				20					No	"	9			9	3					3		
21				21					No	"	9			9	3					3		
											417	120		537	179					179		

No.	Sold for Taxes	Valuations by School Districts as Equalized by Department of Taxation: Equalized Assessed Value	District No. Rate Mills	District No. Rate Mills	District No. Rate Mills	District No. Rate Mills	Rate and Tax Less Homestead Exemption Mills	State Tax on Non-Homestead 6.6 Mills	Total General Tax	Special Taxes	Total Taxes	Paid	When Paid	Number of Receipt	March Settlement 1947	June Settlement 1947	Penalty	November Settlement 1947	Penalty	Collections in First Monday in January 1948	Penalty	Delinquent on First Monday in January 1948	Penalty	Total Delinquent Tax and Penalty	Remarks
		Dollars	Dollars	Dollars	Dollars	Dollars	$ cts.	$ cts.	$ cts.	$ cts.	$ cts.		Month Day Year		$ cts.	$ cts.	$ cts.	$ cts.	$ cts.	$ cts.	$ cts.	$ cts.	$ cts.	$ cts.	
1		10					190	06			196	PAID IN FULL	JUN 2 1947	7788		392									
2		10					190	06			196	PAID IN FULL	JUN 2 1947												
	SOLD FOR TAXES	35					662	24			686	PAID IN FULL	OCT 16 1947					980							
	SOLD FOR TAXES	15					284	10			294	PAID IN FULL	OCT 16 1947	7314											
5		35					662	24			686	PAID IN FULL	JUN 7 1947	7972		686									
6		5					94	04			98	PAID IN FULL	MAY 16 1947												
7		5					94	04			98	PAID IN FULL	MAY 16 1947												
8		5					94	04			98	PAID IN FULL	MAY 16 1947												
9		5					94	04			98	PAID IN FULL	MAY 16 1947												
10		5					94	04			98	PAID IN FULL	MAY 16 1947												
11		5					94	04			98	PAID IN FULL	MAY 16 1947												
12		5					94	04			98	PAID IN FULL	MAY 16 1947	6976		1274									
13		5					94	04			98	PAID IN FULL	MAY 16 1947												
14		5					94	04			98	PAID IN FULL	MAY 16 1947												
15		5					94	04			98	PAID IN FULL	MAY 16 1947												
16		5					94	04			98	PAID IN FULL	MAY 16 1947												
17	SOLD FOR TAXES	5					94	04			98	PAID IN FULL	MAY 16 1947												
18		5					94	04			98	PAID IN FULL	MAY 16 1947												
19	SOLD FOR TAXES	3					56	02			58	PAID IN FULL	AUG 15 1947												
20	SOLD FOR TAXES	3					56	02			58	PAID IN FULL	AUG 15 1947	7061				174							
	SOLD FOR TAXES	3					56	02			58	PAID IN FULL	AUG 15 1947												
		171					3378	128			3506														

North Sylvan Beach, of Carlyon's Sylvan Beach

Land & Assess. Div. Add'n. to Sylvan Beach

Form 6 C

Assessment Roll and Tax List of Real Property in the Town of Sylvan

Cass County, Minnesota, for Taxes for the Year 1946.

In Whose Name Assessed	To Whom Transferred	Description of Property: Subdivision	Sec. or Lot	Town or Block	Range	Number of Acres of Land (Acres)	(Mills)	No. School District	Indicate Homestead Tax by Yes	Indicate Non-Homestead Tax by No	True and Full Valuations: Land Exclusive of Structures and Improvements	Buildings and Other Structures	Machinery Permanently Attached to Real Estate	Total True and Full Value	Assessed Valuations: Rural: Homestead Up to $4,000 20%	Rural: Over $4,000 and Non-Homestead 33⅓%	All Other: Homestead Up to $4,000 25%	All Other: Over $4,000 and Non-Homestead 40%	Machinery Permanently Attached to Real Estate 33⅓%	Total Assessed Value	Total Assessed Value as Equalized by the Board of Review	Final Equalized Value
											Dollars	Dollars	Dollars	Dollars	Dollars	Dollars	Dollars	Dollars	Dollars	Dollars	Dollars	Dollars
Andrew Schilke		Sylvan Beach	1	22			1	No			9			9		3				3		
" "			2	23				No			9			9		3				3		
" "			3	24				No			9			9		3				3		
" "			4	25				No			9			9		3				3		
" "			5	26				No			15			15		5				5		
" "			6	27				No			15			15		5				5		
" "			7	28				No			15			15		5				5		
" "			8	29				No			15			15		5				5		
" "			9	30				No			15			15		5				5		
Mary Krueger			10	31				No	Yes		50			50		17				17		
" "			11	32				No			50	500		550		183				183		
" "			12	33				No			50			50		17				17		
Frank L + Ann A Harris			13	34				No			50	375		425		142				142		
" "			14	35				No			50			50		17				17		
Harvey D + Bessie M Covel			15	36				No			150	350		500		167				167		
Fred Swanson			16	37				No			150	300		450		150				150		
Sec 16 Bk. Pillager			17	38				No			50			50		17				17		
" " "			18	39				No			50	150		200		67				67		
" " "			19	40				No			50			50		17				17		
D. M. Krieberg	Frank J + Alfred T Krieberg		20	41				No			40			40		13				13		
" "	Lucie E Johnson			42				No			40			40		13				13		
											857	1675		2516		857				857		

Sold for Taxes	Valuations by School Districts as Equalized by Department of Taxation: District No. 1 Rate 15 Mills	District No. 2 Rate 15 Mills	District No. ..... Rate ..... Mills	District No. ..... Rate ..... Mills	District No. ..... Rate ..... Mills	Rate and Tax Less Homestead Exemption ..... Mills	State Tax on Non-Homestead 66 Mills	Total General Tax	Special Taxes	Total Taxes	Date	When Paid (Month Day Year)	Number of Receipt	March Settlement 1947	June Settlement 1947	Penalty	November Settlement 1947	Penalty	Collections to First Monday in January 1948	Penalty	Delinquent on First Monday in January 1948	Total Delinquent Tax and Penalty	Remarks
	Dollars	Dollars	Dollars	Dollars	Dollars	$ cts.	$ cts.	$ cts.	$ cts.	$ cts.				$ cts.	$ cts.	$ cts.	$ cts.	$ cts.	$ cts.	$ cts.	$ cts.	$ cts.	
SOLD FOR TAXES	3					56	02			58	1	PAID IN FULL AUG 15 1947											
SOLD FOR TAXES	3					56	02			58	2	PAID IN FULL AUG 15 1947											
SOLD FOR TAXES	3					56	02			58	3	PAID IN FULL AUG 15 1947											
SOLD FOR TAXES	3					56	02			58	4	PAID IN FULL AUG 15 1947											
SOLD FOR TAXES	5					94	04			98	5	PAID IN FULL AUG 15 1947											
SOLD FOR TAXES	5					94	04			98	6	PAID IN FULL AUG 15 1947											
SOLD FOR TAXES	5					94	04			98	7	PAID IN FULL AUG 15 1947											
SOLD FOR TAXES	5					94	04			98	8	PAID IN FULL AUG 15 1947											
SOLD FOR TAXES	5					94	04			98	9	PAID IN FULL AUG 15 1947											
		17				348	12			360	10	PAID IN FULL MAY 28 1947											
		183				3736	120			3856	11	PAID IN FULL MAY 28 1947	6718		4576								
		17				348	12			360	12	PAID IN FULL MAY 28 1947											
		142				2898	94			2992	13	PAID IN FULL APR 17 1947			2992								
		17				348	12			360	14	PAID IN FULL APR 17 1947	4485										
		167				3410	110			3520	15	PAID IN FULL MAY 2 1947	4993		3520								
		150				3062	100			3162	16	PAID IN FULL APR 17 1947	4564		3162								
		17				348	12			360	17	1st Half Paid 2nd Half Paid NOV 10 1947 JUN 23 1947											
		67				1368	44			1412	18	1st Half Paid 2nd Half Paid NOV 10 1947 JUN 23 1947	9973		1066								
		17				348	12			360	19	1st Half Paid 2nd Half Paid NOV 10 1947 JUN 23 1947	2994				1066						
		13				266	08			274	20												
		13				266	08			274		PAID IN FULL JUL 24 1947	1945				274	03				2749	301
37	520 = 857					17944	544			18012													

Sylvan North Sylvan Beach Lots 11, 12, 13, 14, 15, 16, 17, 18, 19, 20 of Carlyon's Add'n. to Sylvan Beach

Assessment Roll and Tax List of Real Property in the Town of Sylvan Cass County, Minnesota, for Taxes for the Year 1946.

North Sylvan Hills, of Canyon's Sylvan Beach

Lots 6 Alonzo's Add'n. to Sylvan Beach

	In Whose Name Assessed	To Whom Transferred	Description of Property: Subdivision	Sec. or Lot	Town or Block	Range	Number of Acres of Land: Acres	Miles	No. School District	Indicates Homestead Tax or No	Indicates Homestead Tax or No	True and Full Valuations: Land Exclusive of Structures and Improvements (Dollars)	Buildings and Other Structures (Dollars)	Machinery Permanently Attached to Real Estate (Dollars)	Total True and Full Value (Dollars)	Assessed Valuations: Rural: Homestead Up to $4,000 20% (Dollars)	Rural: Over $4,000 and Non-Homestead 33⅓% (Dollars)	All Other: Homestead Up to $4,000 25% (Dollars)	All Other: Over $4,000 and Non-Homestead 40% (Dollars)	Machinery Permanently Attached to Real Estate 33⅓% (Dollars)	Total Assessed Value (Dollars)	Total Assessed Value as Equalized by the Board of Review (Dollars)	Final Equalized Value (Dollars)
			Sylvan Beach																				
1	Andrew Schilke			43	1			1		No	yes	30			30		10				10		
2	" "			44						No	"	30			30		10				10		
3	" "			45						No	"	30			30		10				10		
4	" "			46						No	"	30			30		10				10		
5	" "			47						No	"	30			30		10				10		
6	" "			48						No	"	30			30		10				10		
7	" "			49						No	"	30			30		10				10		
8	" "			50						No	"	30			30		10				10		
9	" "			51						No	"	30			30		10				10		
10	" "			52						No	"	30			30		10				10		
11	" "			53						No	"	30			30		10				10		
12	" "			54						No	"	30			30		10				10		
13	" "			55						No	"	30			30		10				10		
14	" "			56						No	"	30			30		10				10		
15																							
16																							
17																							
18																							
19																							
20												420			420		140				140		

	Sold for Taxes	*Valuations by School Districts as Equalized by Department of Taxation: Dwelling No. 1 Rate 13.7 Mills (Dollars)	District No. ..... Rate ..... Mills (Dollars)	District No. ..... Rate ..... Mills (Dollars)	District No. ..... Rate ..... Mills (Dollars)	District No. ..... Rate ..... Mills (Dollars)	Rate and Tax Less Homestead Exemption ..... Mills ($ cts.)	State Tax on Non-Homestead 6.6 Mills ($ cts.)	Total General Tax ($ cts.)	Special Taxes ($ cts.)	Special Taxes ($ cts.)	Special Taxes ($ cts.)	Total Taxes ($ cts.)	Paid	When Paid: Month Day Year	Number of Receipt	March Settlement 1947 ($ cts.)	June Settlement 1947 ($ cts.)	Penalty ($ cts.)	November Settlement 1947 ($ cts.)	Penalty ($ cts.)	Collections to First Monday in January 1948 ($ cts.)	Penalty ($ cts.)	Delinquent on First Monday in January 1948 ($ cts.)	Total Delinquent Tax and Penalty ($ cts.)	Remarks
1		10					190	06					196	1 PAID IN FULL	APR 25 1947											
2		10					190	06					196	2 PAID IN FULL	APR 25 1947											
3		10					190	06					196	3 PAID IN FULL	APR 25 1947											
4		10					190	06					196	4 PAID IN FULL	APR 25 1947											
5		10					190	06					196	5 PAID IN FULL	APR 25 1947											
6		10					190	06					196	6 PAID IN FULL	APR 25 1947	1119		2744								
7		10					190	06					196	7 PAID IN FULL	APR 25 1947											
8		10					190	06					196	8 PAID IN FULL	APR 25 1947											
9		10					190	06					196	9 PAID IN FULL	APR 25 1947											
10		10					190	06					196	10 PAID IN FULL	APR 25 1947											
11		10					190	06					196	11 PAID IN FULL	APR 25 1947											
12		10					190	06					196	12 PAID IN FULL	APR 25 1947											
13		10					190	06					196	13 PAID IN FULL	APR 25 1947											
14		10					190	06					196	14 PAID IN FULL	APR 25 1947											
15														15												
16														16												
17														17												
18														18												
19														19												
20														20												
		140					2660	84					2744													

Assessment Roll and Tax List of Real Property in the Town of Sylvan, Cass County, Minnesota, for Taxes for the Year 1946.

	In Whose Name Assessed	To Whom Transferred	Description of Property: Subdivision	Sec. or Lot	Town or Block	Range	Number of Acres of Land: Acres	10ths	No. School District	Indicate Homestead Yes or No	Indicate Non-Resident Yes or No	True and Full Valuations: Land Exclusive of Structures and Improvements (Dollars)	Buildings and Other Structures (Dollars)	Machinery Permanently Attached to Real Estate (Dollars)	Total True and Full Value (Dollars)	Assessed Valuations: Rural: Homestead Up to $4,000 20% (Dollars)	Rural: Over $4,000 and Non-Homestead 33⅓% (Dollars)	All Other: Homestead Up to $4,000 25% (Dollars)	All Other: Over $4,000 and Non-Homestead 40% (Dollars)	All Other: Machinery Permanently Attached to Real Estate 33⅓% (Dollars)	Total Assessed Value (Dollars)	Total Assessed Value as Equalized by the Board of Review (Dollars)	Final Equalized Value (Dollars)
			Land & Allen's First Addn. to Sylvan Beach (Orig. Lot 2 Sec. 11-133-30)																				
1	Clayton A. Land			1					1	No	No	45			45		15				15		
2	Frank Allen & Alice M. Allen			2						No		45	120		165		55				55		
3	Armen L. Stahl			3						No		42			42		14				14		
4	~~Frank Allen & Clayton Land~~		E½ of	4						No		21			21		7				7		
5	~~Frank Allen & Clayton Land~~		W½ of	4						No		21			21		7				7		
6				5						No		42			42		14				14		
7	Richard F. & Inga M. H. Young			6						No		66	114		180		60				60		
8	Frank Allen & Clayton Land			7						No		42			42		14				14		
9				8						No		45			45		15				15		
10				9						No		30			30		10				10		
11				10						No		24			24		8				8		
12				11						No		24			24		8				8		
13				12						No		30			30		10				10		
14			E½	13						No		45			45		15				15		
15			W½	14						No		30			30		10				10		
16	Frank Allen & Clayton Land			15						No		30			30		10				10		
17																							
18																							
19																							
20																							
												582	234		816		272				272		

Cass County, Minnesota, for Taxes for the Year 1946.

	Sold for Taxes	Valuations by School Districts as Equalized by Department of Taxation: District No. ..... Rate ..... Mills (Dollars)	No. 15 Rate 22 Mills (Dollars)	District No. ..... Rate ..... Mills (Dollars)	District No. ..... Rate ..... Mills (Dollars)	District No. ..... Rate ..... Mills (Dollars)	Rate and Tax Less Homestead Exemption ..... Mills ($ cts.)	State Tax on Non-Homestead 6.6 Mills ($ cts.)	Total General Tax ($ cts.)	Special Taxes ($ cts.)			Total Taxes ($ cts.)		Paid	When Paid: Month	Day	Year	Number of Receipt	March Settlement 1947 ($ cts.)	June Settlement 1947 ($ cts.)	Penalty ($ cts.)	November Settlement 1947 ($ cts.)	Penalty ($ cts.)	Collections to First Monday in January 1948 ($ cts.)	Penalty ($ cts.)	Delinquent on First Monday in January 1948 ($ cts.)	Total Delinquent Tax and Penalty ($ cts.)	Remarks
1			15				306	10					316	1	PAID IN FULL		JUL	-7 1947	9413				316								
2			55				1122	36					1158	2	PAID IN FULL		JUN	-3 1947	9307		1158										
3			14				286	10					296	3	PAID IN FULL		JUN	-3 1947	9228		442										
4			7				142	04					146	4	PAID IN FULL		JUN	-3 1947													
5			7				142	04					146	5	PAID IN FULL		JUN	-3 1947	9227		442										
6			14				286	10					296	6	PAID IN FULL		JUN	-3 1947													
7			60				1224	40					1264	7	PAID IN FULL		APR	10 1947	9421		1264										
8			14				286	10					296	8	PAID IN FULL		JUN	13 1947													
9			15				306	10					316	9	PAID IN FULL		JUN	13 1947													
10			10				204	06					210	10	PAID IN FULL		JUN	13 1947	9200		1530										
11			8				164	06					170	11	PAID IN FULL		JUN	13 1947	9200												
12			8				164	06					170	12	PAID IN FULL		JUN	13 1947													
13			10				204	06					210	13	PAID IN FULL		JUN	13 1947													
14			15				306	10					316	14	PAID IN FULL		JUN	13 1947	9211		1443	368									
15			10				204	06					210	15	PAID IN FULL		JUN	13 1947													
16			10				204	06					210	16	PAID IN FULL		JUN	13 1947	9213		210										
17														17																	
18														18																	
19														19																	
20														20																	
			277				5550	180					5730																		

Assessment Roll and Tax List of Real Property in the ..... of .....

Cass County, Minnesota, for Taxes for the Year 1946.

	IN WHOSE NAME ASSESSED	TO WHOM TRANSFERRED	DESCRIPTION OF PROPERTY: SUBDIVISION	Sec. or Lot	Town or Block	Range	Number of Acres of Land: Acres	Miles	Sec. School District	Indicates Agricultural Homestead Tax or No	Indicates Agricultural Tax or No	TRUE AND FULL VALUATIONS: LAND Exclusive of Structures and Improvements	BUILDINGS and Other Structures	MACHINERY Permanently Attached to Real Estate	TOTAL True and Full Value	ASSESSED VALUATIONS: RURAL: Homestead Up to $4,000 20%	Over $4,000 and Non-Homestead 33⅓%	ALL OTHER: Homestead Up to $4,000 25%	Over $4,000 and Non-Homestead 40%	MACHINERY Permanently Attached to Real Estate 33⅓%	TOTAL ASSESSED VALUE	Total Assessed Value as Equalized by the Board of Review	FINAL EQUALIZED VALUE
							Acres	Miles				Dollars	Dollars	Dollars	Dollars	Dollars	Dollars	Dollars	Dollars	Dollars	Dollars	Dollars	Dollars
	Land & Allen		Lot 3 Sec 11 T 133 - 33 Land Allen's 2nd Addition to Lyons Beach																				
1				1																			
2				2																			
3				3																			
4				4																			
5				5																			
6				6																			
7				7																			
8				8																			
9				9																			
10				10																			
11				11																			
12				12																			
13				13																			
14				14																			
15				15																			
16				16																			
17				17																			
18				18																			
19				19																			
20				20																			

Cont. on next page

	SOLD FOR TAXES	VALUATIONS BY SCHOOL DISTRICTS AS EQUALIZED BY DEPARTMENT OF TAXATION: District No. 1 Rate 12.15 Mills	District No. 15 Rate 12.15 Mills	District No. 15 Rate 14.05 Mills	District No. ..... Rate ..... Mills	District No. ..... Rate ..... Mills	Rate and Tax Less Homestead Exemption ..... Mills	State Tax on Non-Homestead 6.6 Mills	TOTAL GENERAL TAX	SPECIAL TAXES				TOTAL TAXES	PAID	WHEN PAID	Number of Receipt	March Settlement 1947	June Settlement 1947	Penalty	November Settlement 1947	Penalty	Collections to First Monday in January 1948	Penalty	Delinquent on First Monday in January 1948	Total Delinquent Tax and Penalty	REMARKS
		Dollars	Dollars	Dollars	Dollars	Dollars	$ cts.	$ cts.	$ cts.	$ cts.				$ cts.		Month Day Year		$ cts.	$ cts.	$ cts.	$ cts.	$ cts.	$ cts.	$ cts.	$ cts.	$ cts.	$ cts.		
1																													
2																													
3																													
4																													
5																													
6																													
7																													
8																													
9	H	15756	1199	1947 =		171.22																							
10	N.H.	22461	1199	40865		104.53																							
11	Totals	38421	2398	42.517		123.684																							
12					724.74	148.37	#1																						
13					3655.74	272.04	#1 N.H.																						
14					6167.37	269.76	#13																						
15					22.090.70	690.17								22,780.87															
16																													
17																													
18																													
19																													
20																													

Form 4 C

Assessment Roll and Tax List of Real Property in the ..... of .....

Cass County, Minnesota, for Taxes for the Year 1946.

	IN WHOSE NAME ASSESSED	TO WHOM TRANSFERRED	DESCRIPTION OF PROPERTY: Subdivision	Sec. or Lot	Town or Block	Range	Number of Acres of Land: Acres	Tenths	No. School District	Indicate Homestead Tax by Yes or No	Indicate Agricultural Tax by Yes or No	TRUE AND FULL VALUATIONS: LAND Exclusive of Structures and Improvements	BUILDINGS and Other Structures	MACHINERY Permanently Attached to Real Estate	TOTAL True and Full Value	ASSESSED VALUATIONS: RURAL: Homestead Up to $4,000 20%	RURAL: Over $4,000 and Non-Homestead 33⅓%	ALL OTHER: Homestead Up to $4,000 25%	ALL OTHER: Over $4,000 and Non-Homestead 40%	MACHINERY Permanently Attached to Real Estate 33⅓%	TOTAL ASSESSED VALUE	Total Assessed Value as Equalized by the Board of Review	FINAL EQUALIZED VALUE
							Acres					Dollars	Dollars	Dollars	Dollars	Dollars	Dollars	Dollars	Dollars	Dollars	Dollars	Dollars	Dollars
1	Lande Allen		Lot 2 Allen's Lot Adm to Sylvan Beach (Lots 1 & 2 of 3 Sec 11-135-29)	21																			
2	"	"		22																			
3	"	"		23																			
4	"	"		24																			
5	"	"		25																			
6	"	"		26																			
7	"	"		27																			
8	"	"		28																			
9	"	"		29																			
10																							
11																							
12																							
13																							
14																							
15																							
16																							
17																							
18																							
19																							
20																							

	SOLD FOR TAXES	VALUATIONS BY SCHOOL DISTRICTS AS EQUALIZED BY DEPARTMENT OF TAXATION: District No. ..... Rate ..... Mills	District No. ..... Rate ..... Mills	District No. ..... Rate ..... Mills	District No. ..... Rate ..... Mills	District No. ..... Rate ..... Mills	Rate and Tax Less Homestead Exemption ..... Mills	State Tax on Non-Homestead ..... Mills	TOTAL GENERAL TAX	SPECIAL TAXES				TOTAL TAXES		PAID	WHEN PAID	Number of Receipt	March Settlement 1947	June Settlement 1947	Penalty	November Settlement 1947	Penalty	Collection to First Monday in January 1948	Penalty	Delinquent on First Monday in January 1948	Total Delinquent Tax and Penalty	REMARKS
		Dollars	Dollars	Dollars	Dollars	Dollars	$ cts.	$ cts.	$ cts.	$ cts.	$ cts.	$ cts.	$ cts.	$ cts.			Month Day Year		$ cts.	$ cts.	$ cts.	$ cts.	$ cts.	$ cts.	$ cts.	$ cts.	$ cts.	
1																1												
2																2												
3																3												
4																4												
5																5												
6																6												
7																7												
8																8												
9																9												
10																10												
11																11												
12																12												
13																13												
14																14												
15																15												
16																16												
17																17												
18																18												
19																19												
20																20												

Land & Allen's 1st Add'n. | Sylvan North Sylvan Hills, of Carlyon's Sylvan Beach

Form C

Assessment Roll and Tax List of Real Property in the ..... of .....,

	IN WHOSE NAME ASSESSED	TO WHOM TRANSFERRED	DESCRIPTION OF PROPERTY: SUBDIVISION	Sec. or Lot	Town or Block	Range	Number of Acres of Land: Acres	100ths	No. School District	Indicate Real Estate Subject to Tax or Not	Indicate Real Estate Exempt from Tax or Not	TRUE AND FULL VALUATIONS: LAND Exclusive of Structures and Improvements (Dollars)	BUILDINGS and Other Structures (Dollars)	MACHINERY Permanently Attached to Real Estate (Dollars)	TOTAL True and Full Value (Dollars)	ASSESSED VALUATIONS: RURAL: Homestead Up to $4,000 20% (Dollars)	RURAL: Over $4,000 and Non-Homestead 33⅓% (Dollars)	ALL OTHER: Homestead Up to $4,000 25% (Dollars)	ALL OTHER: Over $4,000 and Non-Homestead 40% (Dollars)	MACHINERY Permanently Attached to Real Estate 33⅓% (Dollars)	TOTAL ASSESSED VALUE (Dollars)	Total Assessed Value as Equalized by the Board of Review (Dollars)	FINAL EQUALIZED VALUE (Dollars)
1																							
2																							
3																							
4																							
5																							
6																							
7																							
8																							
9																							
10																							
11																							
12																							
13																							
14																							
15																							
16																							
17																							
18																							
19																							
20																							

Tabular Statement of Taxable Real Property Assessment of the Town of Sylvan, County of Cass, Minnesota, 1946

	Number of Acres of Land Assessed: Acres	100ths	TRUE AND FULL VALUATIONS: LAND Exclusive of Structures and Improvements (Dollars)	BUILDINGS and Other Structures (Dollars)	MACHINERY Permanently Attached to Real Estate (Dollars)	TOTAL True and Full Value (Dollars)	ASSESSED VALUATIONS: RURAL: Homestead Up to $4,000 20% (Dollars)	RURAL: Over $4,000 and Non-Homestead 33⅓% (Dollars)	ALL OTHER: Homestead Up to $4,000 25% (Dollars)	ALL OTHER: Over $4,000 and Non-Homestead 40% (Dollars)	MACHINERY Permanently Attached to Real Estate 33⅓% (Dollars)	TOTAL ASSESSED VALUE (Dollars)	EQUALIZED ASSESSED VALUATIONS: Board of Review (Dollars)	County Board (Dollars)	Commissioner of Taxation (Dollars)
Footings from Page 1	54	74	340	980		1320	264					264			
" " " 2	607	60	3876 ~~3876~~	1365		5185 2+	381	1094				~~1475~~ 1475			
" " " 3	458	03	4585 ~~4585~~	4375		8960 1	1688	173				1861			
" " " 4	475	56	2821	180		3001 2+	222	631				853			
" " " 5	642	66	4025	1760		5785 1	594	938				1532			
" " " 6	640		4434	885		5319	620	740				1360			
" " " 7	538	32	2955	1775		4730 3	769	294				1063			
" " " 8	592		3710	1275		4985 4	689	512				1201			
" " " 9	565	32	3829	2215	86	6126 6-	553 ~~553~~	1091			27	1671 ~~1671~~			
" " " 10	32	60	267	385		652	96	54				150			
" " " 11	596	96	4844	1455		6299 4	405	1426				1831			
" " " 12	616	87	4545 ~~4545~~			4545 4	96	1350 ~~1350~~				1446 ~~1446~~			
" " " 13	480		3840			3840 3+		1281				1281			
" " " 14	600		3915	885		4800 5+	272	1148				1420			
" " " 15	498	30	3671	1172		4843		1621				1621			
" " " 16	88	22	630	1655		2285 3-	367	349				556			
" " " 17	582	35	3164	470		3634	254	788				1042			
" " " 18	233	50	3090	76572	21900	101562	78	26444 ~~26444~~			7300	33802			
" " " 19	30	25	609	400		1009 1-		336				336			
			~~47477~~	~~77407~~	~~24420~~	~~148304~~	~~7304~~	~~47406~~				~~54710~~			

Tabular Statement of Taxable Real Property Assessment of the Town of Sylvan, County of Cass, Minnesota, 1946

	Number of Acres of Land Assessed: Acres	100ths	TRUE AND FULL VALUATIONS: LAND Exclusive of Structures and Improvements Dollars	BUILDINGS and Other Structures Dollars	MACHINERY Permanently Attached to Real Estate Dollars	TOTAL True and Full Value Dollars	ASSESSED VALUATIONS: RURAL: Homestead Up to $4,000 20% Dollars	RURAL: Over $4,000 and Non-Homestead 33⅓% Dollars	ALL OTHER: Homestead Up to $4,000 25% Dollars	ALL OTHER: Over $4,000 and Non-Homestead 40% Dollars	MACHINERY Permanently Attached to Real Estate 33⅓% Dollars	TOTAL ASSESSED VALUE Dollars	EQUALIZED ASSESSED VALUATIONS: Board of Review Dollars	County Board Dollars	Commissioner of Taxation Dollars
Footings from Page 20	14	85	276	170		446		148				148			
" " " 21	39	75	2638	2000		4638	597	551				1148			
" " " 22	5	60	165			165		55				55			
" " " 23	20	85	1171	975		2146		715				715			
" " " 24	39	26	2386	290		2675	433	170				603			
" " " 25	40	27	3513	540		4053	505	510				1015			
" " " 26	47	85	3073	50		3123		1041				1041			
" " " 27	59	93	2955	520		3475	569	177				746			
" " " 28	66	36	3765	965		4730	576	117				693			
" " " 29	6	40	3060	180		3240	768					768			
" " " 30	6	40	3445	840		4286	268	981				1249			
" " " 31	5	60	1655	1225		2880	410	277				687			
" " " 32	50	55	2961	800		3761		1254				1254			
" " " 33	58	30	2720	250		2970		990				990			
" " " 34	58	24	4195	550		4745	427	870				1297			
" " " 35	38	47	2475	1945		3820	747	28				775			
" " " 36	59	41	2270	2320		4590	848	127				969			
" " " 37	40	33	2425	1375		3800	735	42				777			
" " " 38	48	14	3461	2635		6096	747	787				1534			

Tabular Statement of Taxable Real Property Assessment of the Town of Sylvan, County of Cass, Minnesota, 1946

	Number of Acres of Land Assessed: Acres	100ths	TRUE AND FULL VALUATIONS: LAND Exclusive of Structures and Improvements Dollars	BUILDINGS and Other Structures Dollars	MACHINERY Permanently Attached to Real Estate Dollars	TOTAL True and Full Value Dollars	ASSESSED VALUATIONS: RURAL: Homestead Up to $4,000 20% Dollars	RURAL: Over $4,000 and Non-Homestead 33⅓% Dollars	ALL OTHER: Homestead Up to $4,000 25% Dollars	ALL OTHER: Over $4,000 and Non-Homestead 40% Dollars	MACHINERY Permanently Attached to Real Estate 33⅓% Dollars	TOTAL ASSESSED VALUE Dollars	EQUALIZED ASSESSED VALUATIONS: Board of Review Dollars	County Board Dollars	Commissioner of Taxation Dollars
Footings from Page 39	66	06	3837	1900		5737	705	737				1442			
" " " 40	52	07	3850	260		4110	187	1059				1246			
" " " 41	241	50	1979	5860	53250	115029	374	~~17338~~			17750	38094			
" " " 42	301	40	2435	2845		5280	511	908				1419			
" " " 43	40	35	328	260		588		196				196			
" " " 44			600	1600		2200	218	381				599			
" " " 45			217	200		417		139				139			
" " " 46			472	400		872		292				292			
" " " 47			546			546		182				182			
" " "															
" " "															
" " " Grand															
" " " Total	1836	31	121975	167699	75230	379904	~~+7237~~ 17221	~~47900~~ 72866			25077	~~+65147~~ 115153			
" " "															
" " "															
" " "															
" " "															

See Next Page

Tabular Statement of Taxable Real Property Assessment of the Town of Sylvan, County of Cass, Minnesota, 1946

	Number of Acres of Land Assessed (Acres 100ths)	TRUE AND FULL VALUATIONS: LAND Exclusive of Structures and Improvements (Dollars)	BUILDINGS and Other Structures (Dollars)	MACHINERY Permanently Attached to Real Estate (Dollars)	TOTAL True and Full Value (Dollars)	ASSESSED VALUATIONS: RURAL: Homestead Up to $4,000 20% (Dollars)	RURAL: Over $4,000 and Non-Homestead 33⅓% (Dollars)	ALL OTHER: Homestead Up to $4,000 25% (Dollars)	ALL OTHER: Over $4,000 and Non-Homestead 40% (Dollars)	MACHINERY Permanently Attached to Real Estate 33⅓% (Dollars)	TOTAL ASSESSED VALUE (Dollars)	EQUALIZED ASSESSED VALUATIONS: Board of Review (Dollars)	County Board (Dollars)	Commissioner of Taxation (Dollars)
Footings from Page 1		112	240		352	56	24				80			
" " " 2		59	80		139	17	18				35			
" " " 3		17	535		552	108	4				112			
" " " 4		12			12		4				4			
" " " 5		644	960		1604		534				534			
" " " 6		739	1440		2179	36	666				702			
" " " 7		246			246		82				82			
" " " 8		491	555		1046		349				349			
" " " 9		100	600		700	140					140			
" " " 10		417	120		537		179				179			
" " " 11		~~341~~	1675		2016		857				857			
" " " 12		420			420		140				140			
" " " 13		582	234		816		272				272			
" " "						+3								
" " "														
" " "														
" " "														
" " "														
" " "														
" " "														
" " "														
		4930	6439		11169	357	3138							
		12670	18913	8	31583	~~17544~~ 17578	10034			25077	~~[illegible]~~ 118644			
						+18	7989							

Tabular Statement of Taxable Real Property Assessment of the ____ of ____, County of ____, Minnesota, 19__

	Number of Acres of Land Assessed (Acres 100ths)	TRUE AND FULL VALUATIONS: LAND Exclusive of Structures and Improvements (Dollars)	BUILDINGS and Other Structures (Dollars)	MACHINERY Permanently Attached to Real Estate (Dollars)	TOTAL True and Full Value (Dollars)	ASSESSED VALUATIONS: RURAL: Homestead Up to $4,000 20% (Dollars)	RURAL: Over $4,000 and Non-Homestead 33⅓% (Dollars)	ALL OTHER: Homestead Up to $4,000 25% (Dollars)	ALL OTHER: Over $4,000 and Non-Homestead 40% (Dollars)	MACHINERY Permanently Attached to Real Estate 33⅓% (Dollars)	TOTAL ASSESSED VALUE (Dollars)	EQUALIZED ASSESSED VALUATIONS: Board of Review (Dollars)	County Board (Dollars)	Commissioner of Taxation (Dollars)
Footings from Page 1		390	980		1370	274							274	
" " " 2		1390	1365		2758	401	1251						1652	
" " " 3		5267	4375		9642	1809	199						2008	
" " " 4		3262	180		3442	2365	716						3081	
" " " 5		4632	1760		6392	649	1049						1698	
" " " 6		5080	885		5780	666	860						1526	
" " " 7		3299	1775		5174	832	338						1170	
" " " 8		4267	1275		5542	755	589						1344	
" " " 9		4397	2295	80	6692	570	1254			27			1851	
" " " 10		296	385		681	99	62						161	
" " " 11		5569	1455		7024	468	1578						2046	
" " " 12		5220			5220	110	1560						1670	
" " " 13		4468			4468		1476						1476	
" " " 14		4505	885		5390	286	1320						1606	
" " " 15		4242	1062		5225		1725						1725	
" " " 16		720	1655		2375	311	274						585	
" " " 17		3696	410		4106	286	892						1178	
" " " 18		2655	7687	21700	10242	90	26254			7200			33544	
" " " 19		698	400		1098		366						366	
20		307	170		477		159						159	
21		3027	2000		5027	645	604						1249	

Tabular Statement of Taxable Real Property Assessment of the _____ of _____, County of _____, Minnesota, 19__

FORM 65—Page 3—Revised 1929

	Number of Acres of Land Assessed (Acres 100ths)	TRUE AND FULL VALUATIONS: LAND Exclusive of Structures and Improvements (Dollars)	BUILDINGS and Other Structures (Dollars)	MACHINERY Permanently Attached to Real Estate (Dollars)	TOTAL True and Full Value (Dollars)	ASSESSED VALUATIONS: RURAL: Homestead Up to $4,000 20% (Dollars)	RURAL: Over $4,000 and Non-Homestead 33⅓% (Dollars)	ALL OTHER: Homestead Up to $4,000 25% (Dollars)	ALL OTHER: Over $4,000 and Non-Homestead 40% (Dollars)	MACHINERY Permanently Attached to Real Estate 33⅓% (Dollars)	TOTAL ASSESSED VALUE (Dollars)	EQUALIZED ASSESSED VALUATIONS: Board of Review (Dollars)	County Board (Dollars)	Commissioner of Taxation (Dollars)
Footings from Page 22		189			189		63						63	
" " " 23		1347	975		2322		774						774	
" " " 24		2720	290		3010	491	195						686	
" " " 25		4037	540		4577	577	564						1141	
" " " 26		3535	350		3885		1195						1195	
" " " 27		3511	520		4031	691	192						883	
" " " 28		4350	948		5298	984	125						1109	
" " " 29		3535	770		4305	861							861	
" " " 30		3957	840		4797	391	1114						1505	
" " " 31		1907	1225		3132	444	304						748	
" " " 32		3409	800		4209		1403						1403	
" " " 33		3122	250		3372		1124						1124	
" " " 34		4820	550		5370	474	1000						1474	
" " " 35		2146	1345		4491	819	32						851	
" " " 36		2618	2310		4928	900	146						1046	
" " " 37		2789	1375		4164	804	48						852	
" " " 38		3966	2635		6603	792	881						1673	
" " " 39		4418	1400		5818	768	826						1594	
" " " 40		4470	260		4730	207	1215						1422	
41		2278	59400	53250	115928	400	20026			17750			38176	
42		2800	2845		5645	504	1025						1529	
43		376	260		636		212						212	

Tabular Statement of Taxable Real Property Assessment of the _____ of _____, County of _____, Minnesota, 19__

	Number of Acres of Land Assessed (Acres 100ths)	TRUE AND FULL VALUATIONS: LAND Exclusive of Structures and Improvements (Dollars)	BUILDINGS and Other Structures (Dollars)	MACHINERY Permanently Attached to Real Estate (Dollars)	TOTAL True and Full Value (Dollars)	ASSESSED VALUATIONS: RURAL: Homestead Up to $4,000 20% (Dollars)	RURAL: Over $4,000 and Non-Homestead 33⅓% (Dollars)	ALL OTHER: Homestead Up to $4,000 25% (Dollars)	ALL OTHER: Over $4,000 and Non-Homestead 40% (Dollars)	MACHINERY Permanently Attached to Real Estate 33⅓% (Dollars)	TOTAL ASSESSED VALUE (Dollars)	EQUALIZED ASSESSED VALUATIONS: Board of Review (Dollars)	County Board (Dollars)	Commissioner of Taxation (Dollars)
Footings from Page 44		600	1600		2200	212	381						593	
" " " 45		217	200		417		139						139	
" " " 46		472	400		872		292						292	
" " " 47		546			546		182						182	
1 " " " 48		112	240		352	56	24						80	
2 " " " 49		59	80		139	17	18						35	
3 " " " 50		17	535		552	108	4						112	
4 " " " 51		12			12		4						4	
5 " " "		644	960		1604		534						534	
6 " " "		739	1440		2179	26	666						702	
7 " " "		246			246		82						82	
8 " " "		491	555		1046		349						349	
9 " " "		100	600		700	140							140	
60 " " "		417	120		537		179						179	
11 " " "		891	1675		2566		857						857	
12 " " "		420			420		140						140	
13 " " "		582	234		816		272						272	
" " "														
" " "														
		144826	189043	75230	409104	18102	79458			25027			123687	

Sylvan North Sylvan Hill, of Carlyon's Sylvan Beach

Sand & Allen's Set Add'n.