ASSESSMENT & TAX LIST

Sylvan

1940

DIRECTIONS TO ASSESSOR.

OFFICE OF COUNTY AUDITOR,

CASS County, Minn., 1940

Paul Rundell Assessor of the Town of Sylvan

According to the requirements of law, I herewith deliver to you the Real and Personal Property Assessment Books for the said Town *for the year 1940, containing a list of all Platted and Unplatted Real Estate subject to taxation, so far as the same have come to my knowledge from any source and I hereby direct you to assess all property and make return thereof to me as required by the law prescribing your duties hereto annexed.*

A form of the return to be signed by you is appended in this book.

[illegible signature] *County Auditor.*

Extracts from Laws Relating to the Listing of Personal Property.

(Section Numbers Refer to Mason's Minnesota Statutes of 1927.)

Sec. 1974. PROPERTY SUBJECT TO TAXATION.

All Real and Personal Property in this State, and all Personal property of persons residing therein, * * * is taxable, except such as is by law exempt from taxation.

WHEN LISTED AND ASSESSED.

Sec. 1984. * * * Personal Property shall be listed and assessed annually with reference to its value on May 1, and, if acquired on that day, shall be listed by or for the person acquiring it.

Sec. 1999. By whom listed. Personal property shall be listed in the manner following:

1. Every person of full age and sound mind, being a resident of this state, shall list all his moneys, credits, bonds, shares of stock of joint stock or other companies or corporations (when the property of such company or corporation is not assessed in this state), money loaned or invested, annuities, franchises, royalties, and other personal property.

2. He shall also list separately, and in the name of his principal, all moneys and other personal property invested, loaned, or otherwise controlled by him as the agent or attorney, or on account of, any other person, company, or corporation, and all moneys deposited subject to his order, check or draft, and credits due from or owing by any person, company or corporation.

3. The property of a minor child or insane person shall be listed by his guardian, or by the person having such property in charge.

4. The property of a person for whose benefit it is held in trust, by the trustee; of the estate of a deceased person, by the executor or administrator.

5. The property of a corporation whose assets are in the hands of a receiver, by such receiver.

6. The property of a body politic or corporate, by the proper agent or officer thereof.

7. The property of a firm or company, by a partner or agent thereof.

8. The property of manufacturers and others in the hands of an agent, by such agent in the name of his principal, as merchandise.

Sec. 2003. Where listed. Except as otherwise in this chapter provided, personal property shall be listed and assessed in the county, town, or district where the owner, agent, or trustee resides.

Sec. 2005. Merchants and manufacturers. The personal property pertaining to the business of a merchant or of a manufacturer shall be listed in the town or district where his business is carried on: Provided, that logs and timber cut from lands within, and designed to be transported out of this state shall be assessed and taxed in the taxing district where found on May 1: and all taxes thereon shall be paid into the different funds of the county of the taxing district and of the state as other taxes are paid, and such taxes shall be a lien upon such logs and timber, which shall not be removed beyond the borders of this state until all such taxes are paid in full.

Sec. 2006. Farm property of non-resident. When the owner of livestock or other personal property connected with a farm does not reside thereon, the same shall be listed and assessed in the town or district where the farm is situated: Provided, that if the farm is situated in several towns or districts, it shall be listed and assessed in the town or district in which the principal place of business of such farm is located.

Chap. 212. Laws 1925. Household Goods. All household goods and furniture, including clocks, musical instruments, sewing machines, wearing apparel of members of the family, and all personal property used by the owner for personal and domestic purposes, or for the furnishing or equipment of the family residence, shall be listed and assessed in the district where the same is usually kept.

Sec. 2008. Elevators, etc., on railroad. All elevators and warehouses, with the machinery and fixtures therein, situated upon the land of any railroad company which are not in good faith owned, operated and exclusively controlled by such company, shall be listed and assessed as personal property in the town or district where situated, in the name of the owner, if known, and, if not known, as "owner unknown."

Sec. 2012. Personal property of electric light and power companies in cities and villages. Personal property of electric light and power companies having a fixed situs in any city, village or borough in this state shall be listed and assessed where situated without regard to where the principal or other place of business of said company is located.

Chap. 306. Laws 1925. Personal property of electric light and power companies outside of cities and villages. Personal property of electric light and power companies having a fixed situs outside the corporate limits of villages, cities and boroughs shall be listed with and assessed by the Minnesota tax commission in the county where situated.

Sec. 2014. Estates of decedents. The personal property of the estate of a deceased person shall be listed and assessed at the place of listing at the time of his death.

Sec. 2015. Persons under guardianship. The personal property of a minor under guardianship shall be listed and assessed where the guardian resides; and of every other person under guardianship, where the ward resides.

Sec. 2016. Assignees and receivers. Personal property in the hands of an assignee or receiver shall be listed and assessed at the place of listing before his appointment.

Sec. 2017. Property moved between May and July. The owner of personal property, removing from one county, town, or district to another between May 1 and July 1, shall be assessed in either in which he is first called upon by the assessor. A person moving into this state from another state between said dates shall list the property owned by him on May 1 of such year in the county, town, or district in which he resides, unless he shall make it appear to the assessor that he is held for tax of the current year on the property in another state.

Sec. 2018. Where listed in case of doubt. In case of doubt as to the proper place of listing personal property or where it cannot be listed as in this chapter provided, if between places in the same county, the place for listing and assessing shall be determined by the county board of equalization; and if between different counties, or places in different counties, by the Minnesota tax commission: and when determined in either case shall be as binding as if fixed hereby.

Sec. 2002. Lists to be Verified. Every person required to list property for taxation shall make out and deliver to the assessor, upon blanks furnished by him, a verified statement of all personal property owned by him on May 1 of the current year. He shall also make separate statements in like manner of all personal property in his possession or under his control which by this chapter he is required to list for taxation as agent or attorney, guardian, parent, trustee, executor, administrator, receiver, accounting officer, partner, factor, or in any other capacity, but no person shall be required to include in his statement any share of the capital stock of any company or corporation which it is required to list and return as its capital and property for taxation in this state.

Sec. 2030. Examination under oath. Whenever the assessor shall be of the opinion that the person listing property for himself, or for any other person, company, or corporation, has not made a full, fair, and complete list thereof, he may examine such person under oath in regard to the amount of the property he is required to list; and, if such person shall refuse to make full discovery under oath, the assessor may list the property of such person or his principal according to his best judgment and information.

Sec. 2033. Failure to obtain list. In case of failure to obtain a statement of personal property, the assessor shall ascertain the amount and value of such property, and assess the same at such amount as he believes to be the true value thereof. When requested, he shall sign and deliver to the person assessed a copy of the statement showing the valuation of the property so listed.

Sec. 1997. Assessor may enter dwellings, etc. Any officer authorized by law to assess property for taxation may, when necessary to the proper performance of his duties, enter any dwelling house, building, or structure, and view the same and the property therein.

Sec. 10306. False statement regarding taxes. Every person who, in making any statement, oral or written, which is required or authorized by law to be made as a basis of imposing or reducing any tax or assessment, who shall wilfully make any statement as to any material matter which he knows to be false, shall be guilty of a gross misdemeanor.

Sec. 1993. Classification of Property. All real and personal property subject to a general property tax and not subject to any gross earnings or other lieu tax is hereby classified for purposes of taxation as follows:

Class 1. Iron ore whether mined or unmined shall constitute class one (1) and shall be valued and assessed at fifty (50) per cent of its true and full value. If unmined, it shall be assessed with and as a part of the real estate in which it is located, but at the rate aforesaid. The real estate in which iron ore is located other than the ore, shall be classified and assessed in accordance with the provisions of classes three (3), three "b" (3b) and four (4) as the case may be. In assessing any tract or lot of real estate in which iron ore is known to exist the assessable value of the ore exclusive of the land in which it is located, and the assessable value of the land exclusive of the ore shall be determined and set down separately and the aggregate of the two shall be assessed against the tract or lot.

Class 2. All household goods and furniture, including clocks, musical instruments, sewing machines, wearing apparel of members of the family, and all personal property actually used by the owner for personal and domestic purposes, or for the furnishing or equipment of the family residence, shall constitute class two (2) and shall be valued and assessed at twenty-five (25) per cent of the full and true value thereof.

Class 3. Live stock, poultry, all agricultural products, except as provided by class three "a" (3a), stocks of merchandise of all sorts together with the furniture and fixtures used therewith, manufacturers' materials and manufactured articles, all tools, implements and machinery whether fixtures or otherwise, except as provided by class three "a" (3a) and all unplatted real estate, except as provided by classes one (1) and three "b" (3b) hereof, shall constitute class three (3) and shall be valued and assessed at thirty-three and one-third (33⅓) per cent of the true and full value thereof.

Class 3a. All agricultural products in the hands of the producer and not held for sale, all horses, mules and asses used exclusively for agricultural purposes, and all agricultural tools, implements and machinery used by the owner in any agricultural pursuit, shall constitute class three "a" (3a) and shall be valued and assessed at ten (10) per cent of the full and true value thereof.

Class 3b. All unplatted real estate, except as provided by class one (1) hereof and which is used for the purposes of a homestead, shall constitute class three "b" (3b) and shall be valued and assessed at twenty (20) per cent of the true and full value thereof. Provided, if the true and full value is in excess of the sum of $4,000.00, the amount in excess of said sum shall be valued and assessed as provided for by class three (3) hereof. Provided, further, that the first $4,000.00 full and true value of each tract of unplatted real estate used for the purpose of a homstead shall be exempt from taxation for state purposes; except that said first $4,000.00 full and true value shall remain subject to and be taxed for the purpose of raising funds for the discharge of any and all state indebtedness incurred prior to and existing at the time of the passage of this act.

Class 3c. All platted real estate, except as provided by class one (1) hereof and which is used for the purposes of a homestead, shall constitute class 3c and shall be valued and assessed at twenty-five (25) per cent of the true and full value thereof. Provided, if the true and full value is in excess of the sum of $4,000.00, the amount in excess of said sum shall be valued and assessed as provided for by class four (4) hereof. Provided, further, that the first $4,000.00 full and true value of each tract of platted real estate used for the purposes of a homestead shall be exempt from taxation for state purposes; except that said first $4,000.00 full and true value shall remain subject and be taxed for the purpose of raising funds for the discharge of any and all state indebtedness incurred prior to and existing at the time of the passage of this act.

For the purpose of determining salaries of all officials based on assessed valuations and of determining tax limitations and net bonded debt limitations now established by statute or by charter, class 3b and class 3c property shall be figured at 33⅓ per cent and 40 per cent of the true and full value thereof respectively.

Class 4. All property not included in the preceding classes shall constitute class four (4) and shall be valued and assessed at forty (40) per cent of the full and true value thereof.

Section 1986, Mason's Minnesota Statutes, 1927. The county auditor shall annually provide the necessary assessment books and blanks at the expense of the county, for and to correspond with each assessment district. He shall make out, in the real property assessment book, complete lists of all lands or lots subject to taxation, showing the names of the owners, if to him known, and, if unknown, so stated opposite each tract or lot, the number of acres, and the lots or parts of lots, or blocks included in each description of property. The list of real property becoming subject to assessment and taxation every odd numbered year may be appended to the personal property assessment book. The assessment books and blanks shall be in readiness for delivery to the assessors *or or before the third Monday in APRIL, of each year.*

The assessors shall meet at the office of the county auditor *on a day to be fixed by the Minnesota Tax Commission* for the purpose of receiving instructions as to their duties under the laws of the state. Each assessor attending such meetings shall receive as compensation for such service the sum of *four* dollars *per day for each day necessarily consumed in attending said meeting* and mileage at the rate of five cents per mile for each mile necessarily traveled in going from his home to and returning from the county seat to be computed by the usually traveled route and paid out of the county treasury *upon the warrant of the county auditor.*

Sylvan, Cass

INDEX TO SECTIONS

SECTION	PAGE
Sec. 1	
" 2	
" 3	
" 4	
" 5	
" 6	
" 7	
" 8	
" 9	
" 10	
" 11	
" 12	
" 13	
" 14	
" 15	
" 16	
" 17	
" 18	
" 19	
" 20	
" 21	
" 22	
" 23	
" 24	
" 25	
" 26	
" 27	
" 28	
" 29	
" 30	
" 31	
" 32	
" 33	
" 34	
" 35	
" 36	

For Convenience of Auditor in Showing Boundaries of School Districts

Township No. Part of 133 Range No. 29-30 & Part of 132-29 Mer. P. M.

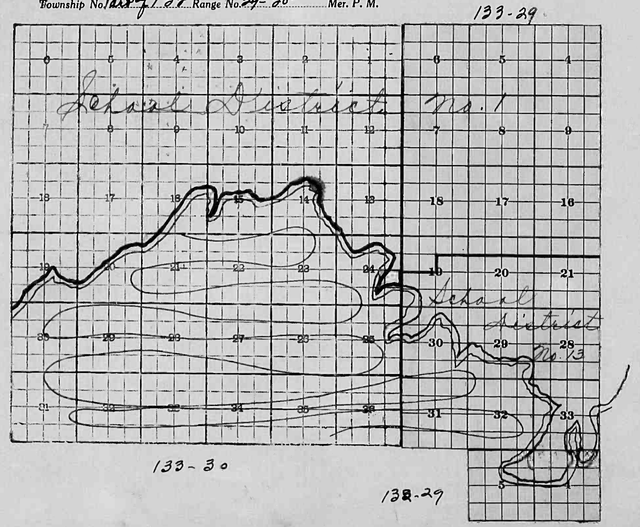

Assessor's Report on Tree Bounty in the Town of ..... County of ....., Minnesota, 1940.

FORM I

NAMES OF PERSONS CLAIMING COMPENSATION FOR TREES	POST OFFICE ADDRESS	DESCRIPTION OF LAND UPON WHICH TREES ARE GROWING	Sec.	Twp.	Range	No. of Acres of Trees	Were Trees Planted Rows not more than 12 feet apart each way	Have the Trees been Cultivated and Kept in Condition for Isolating Within Two years from date of planting	Condition of Trees	REMARKS

I hereby certify this to be a true statement of the extent and condition of Groves and Lines of Trees in said Town and County, as ascertained by examination as provided by Section 6250, of Mason's Minnesota Statutes, 1927.

..... *Assessor.*

Dated ..... *1940.*

Returns Showing Grain Received in or Handled by Elevators and Warehouses in the ..... of ..... in the County of ..... for the Year 1940.

NAMES OF OWNERS	Bushels of Wheat	Bushels of Flax	Bushels of Barley	Bushels of Oats	Bushels of Rye	Bushels of Corn	Bushels of Buckwheat	Bushels of all Other Grains	Total No. of Bushels of Wheat and Flax	★ Tax of ....Mill per Bushel		Total No. of Bushels of all Other Grains	★ Tax of ....Mill Per Bushel		★ Total Tax		REMARKS
										Dollars	Cts.		Dollars	Cts.	Dollars	Cts.	

Note ★ Assessors will not fill these Columns.

Form C

Auditor's Office, Cass County, Minnesota.

I, L. C. PETERSON, Auditor of Cass County, State of Minnesotar do hereby Certify that the following is a correct list of the taxes levied on the Real and Personal Property in the Town *of* Lyndon *in said County, for the year 1940.*

Witness my hand and official seal this 31 *day of* December *1940.*

L. C. Peterson
County Auditor.

(SEAL)

Treasurer's Office, Cass County, Minnesota.

Received this, the first Monday, being the Sixth day of January, A. D. 1941, of L. C. PETERSON, Auditor of Cass County, Minnesota, the Tax List of all taxable Real and Personal Property in the Town *of* Lyndon *in said County for the year 1940, as specified above, and amounting to* $17797.85 *and from* twenty-seven thousand seven hundred ninety-seven 85/100 *DOLLARS.*

H. T. McKeown
Mc M
County Treasurer.

Office of County Treasurer, Cass County, Minnesota.

January 5 *19*41

To L. C. PETERSON, County Auditor:

Sir: I herewith return to you the Tax List for the Town *of* Lyndon *in said County, for the year 1940, heretofore received from you. I certify that I have compared the same with the duplicate receipts in your office, and have written opposite the amount of each tax so receipted the words "One Fourth Paid," "One Half Paid," "Three-Fourths Paid," or "Paid in Full," as the case may be, and the number of my receipt given in discharge of said tax, and each tract or lot of Real Property against which the taxes remain unpaid is delinquent for said year.*

H. T. McKeown
Mc M
County Treasurer.

Auditor's Office, Cass County, Minnesota.

..... *19* .....

I hereby certify that on the first Monday in January, 1942, I received of W. T. McKEOWN, County Treasurer, the Tax List of the ..... *of* ..... *in said County, for the year 1940, and that I have compared the said list with the statements receipted for by said County Treasurer, which are on file in my office, and that each tract or lot of Real Property therein against which the taxes, or any part thereof, remain unpaid, is delinquent for said year.*

(SEAL)

County Auditor.

Returns Sh

NAMES OF OWNERS

Note ★ Assessors wil

TABULAR SCHEDULE OF VALUATIONS,

Levied in the Towns of Bylown

No. School District	Valuation of Money and Credits Dollars	VALUATION BY SCHOOL DISTRICTS: Dollars	Value of Lands above Town-sites Including Structures Dollars	Value of Town and City Lots Including Structures Dollars	Personal Property Dollars	Total Value of all Property Taxed, Money and Credits Dollars	RATE OF STATE TAXES: State Rev. Mills	State Sch'l Mills	Tuba Inst. Bldg. Fund Mills	Tuba Inst. Bldg. Fund Mills	Total Rate of State Tax Mills	RATE OF COUNTY TAXES: Co. Rev. Mills	Co. R.&B. Mills	Co. Sinking Fund Mills	Co. Bond Int. Mills	Old Age Assist. Mills	Mills	Mills	Mills	Total Rate of County Tax Mills	RATE OF TOWN, CITY OR VILLAGE TAXES: Town Rev. Mills	Town R.&B. Mills	1 Mill Dreg. Mills	Town State Loan Mills	Town Bldg. Mills	Fire Patrol Mills	Mills	Mills	Mills	Total Rate of Town, City or Village Tax Mills
1	1100		75550	4569	4074	84173			1.24	1.24		25.9	41.33	2.85						71.16	19.6	0.61								12.46
13	200		42587		915	43507		110.173	38.605	8.76																				
Total	1300		118137	4569	4989	127675																								

RATES AND TAXES

Cass County, State of Minnesota.

RATE OF SCHOOL TAXES: Local 1 Mill Mills	Special Mills	School House Loan Mills	Def. Mills	Mills	Mills	Mills	Total Rate of Sch'l Tax Mills	Total Rate of All Taxes Mills	TAXES LEVIED: LOCAL 1 MILL AND SPECIAL SCHOOL TAXES BY DISTRICTS: Local 1 Mill	Special	State Loan	Total School Tax	ALL OTHER TAXES: FUNDS	Rate	AMOUNTS
1.55	290.728						46.98	139.84	7555	113315	20395	341315	State Revenue		12150
1.30	270.728						44.98	85.84	867	25875	2378	28875	State School Teachers' Insurance and Retirement Fund		13585
1.84							19.46	43.26	4350	80037		84387	~~Mothers' Aid~~		4196
													" "		8055
															2134
													County Revenue		262622
													County Road and Bridge		53110
													County ~~Poor~~ Welfare		432300
													County Bond and Interest		262622
													County Old Age Assistance		
													Town Revenue		26070
													Town Road and Bridge		136050
													Town 1 Mill Dragging		12767
													Town State Loan		
													Town Building		
													Town Fire Patrol		
													School Local 1 Mill		12767
													School Special		214217
													School State Loan		20723
													School Deficiency		22610
													School		
													Money and Credits		17779395
															390
													TOTAL		17779785

Total No. Acres 7611 85

Total Levy, $ 177797 85

Book Footings, $ 177797 85

State of Minnesota, County of Cass. } ss.

I, L. C. PETERSON Auditor of said County and State aforesaid, do hereby certify that the foregoing is a true and correct abstract showing the valuation of all the taxable property in the County aforesaid, and the rates of taxation and totals of the several Tax Funds levied thereon for the year A. D. 1940.

Witness my hand and official seal this 3 day of July A. D. 1940.

L. C. Peterson County Auditor

SEAL

Returns Sh

NAMES OF OWNERS

Note ★ Assessors wi

Collection of Taxes of 1940, Lawrence of Alpha, Cass County, Minnesota.

FUNDS	March Settlement 19.41.	June Settlement 19.41	November Settlement 19....	Am't Collected from Nov. 19.... to First Monday in Jan. 19....	ABATEMENTS	Total Collected and Abatements	BALANCE UNCOLLECTED	ADDITIONS	TOTAL LEVY
State Revenue									
State School									
Teachers' Ins. and Ret. Fund									
H. Hall (24 mos.)	5 90	70 19							
Ken Dean (8-16 ")	39 32	423 67							
County Revenue	94 65	1167 34							
County Road and Bridge	19 14	235 48							
County Poor	160 80	1946 61							
County Bond and Interest	94 65	1167 34							
County Old Age Assistance									
Town Revenue	90 32	110 95							
Town Road and Bridge	48 32	594 35							
Town 1 Mill Dragging	4 61	56 60							
Town State Loan									
Town Building									
Town Fire Patrol									
School Local 1 Mill	4 61	56 60							
School Special	118 11	948 88							
State Loan School	11 04	97 68							
~~School~~ Def	11 62	98 69							
School									
Money and Credits	3 90								
TOTALS	715 49	7828 68							

SCHOOL DISTRICTS	March Settlement Local 1 Mill	March Settlement Special	March Settlement Total	June Settlement Local 1 Mill	June Settlement Special	June Settlement Total	November Settlement Local 1 Mill	November Settlement Special	November Settlement Total	Forfeited Settlement Local 1 Mill	Forfeited Settlement Special	Forfeited Settlement Total	November to January Local 1 Mill	November to January Special	November to January Total	Total Collected	Balance Uncollected
School District No. 1	610	108 91	110 21	36	1	37	30	7	9	76	8	84					
" " " Def	11 62		4 35	49		49	98		98	69		69				43	97
" " " 13	51	9 40	9 91	20	4	24	39	5	44	81		81				3	46
" " "																	
" " "																	
" " "																	
" " "																	
" " "																	
TOTALS			25 38			30 90											

Assessment of Taxable Unplatted Real Property in the ..... of ....., County of ....., Minn., for the Year 1940.

Sample Form for Guidance of Assessor

HOMESTEADS, up to True and Full Value of $4,000.00, Assessable at 20 per cent, Class 3B, Remainder at 33⅓ per cent, Class 3.

NAME OF OWNER	School District	DESCRIPTION OF PROPERTY: SUBDIVISION	Sec. or Lot	Twp. or Block	Rge.	Number of Acres of Land: Acres	Number of Acres of Land: 10ths	Indicate Home stead	ASSESSOR'S VALUATIONS: True and Full Value of Lands Structures and Improvements (Dollars)	STRUCTURES AND IMPROVEMENTS: True and Full Value of Buildings and other Structures (Dollars)	True and Full Value of Machinery Permanently Attached to Real Estate (Dollars)	Total True and Full Value of Lands including all Structures, Improvements and Machinery (Dollars)	Assessed Value of Homesteads up to $4,000 at 20 per cent Class 3B (Dollars)	Assessed Value of Remainder at 33⅓ per cent Class 3 (Dollars)	Total Assessed Value of Lands including all Structures, Improvements and Machinery (Dollars)	EQUALIZED VALUATIONS: Total Assessed Value as Equalized by Board of Review (Dollars)	Total Assessed Value as Equalized by County Board (Dollars)	Total Assessed Value as Equalized by Department of Taxation (Dollars)
Samuel Adams	18	NE¼	5	114	32	160		Yes	6000	1200		6800	800	933	1733			
O. J. Anderson		SW¼	5	114	32	160		No	5800			5800		1933	1933			
Lester Howard		SE¼	5	114	32	160		No	6200			6200		2067	2067			
George E. Warner		N½ of NE¼	6	114	32	80		Yes	3800	900		3700	740		740			
Howard Elliott		S½ of NE¼	6	114	32	80		No	2800			2800		933	933			
Oscar Johnson		NW¼	6	114	32	160		Yes	6000	2400		8400	800	1467	2267			
Mary Cole		E½ of SW¼	6	114	32	80		Yes	2300	1200		3500	700		700			
W. H. Benson		W½ of SW¼	6	114	32	80		No	3000			3000		1000	1000			
A. R. Sylvester		NE¼ of SE¼	6	114	32	40		Yes	1600	1600		3200	577	100	677			
Do.		SW¼ of SE¼	6	114	32	40		Yes	1200			1200	223	33	256			
									37500	7300		44600	3840	8466	12306			

PROOF

Assessed Value of Homesteads, $3,840 x 5 equals - $19,200

Assessed Value of Remainder, $8,466 x 3 equals - $25,398

Total True and Full Value, $44,598

Assessment Roll and Tax List of Unplatted Real Property in the Town of Sylvan, Cass County, Minnesota, for Taxes for the Year 1940.

Form A.C.D. 20-40-30-M 10-39 (Unplatted Real Estate Assessed at 33⅓ Per Cent of True and Full Value; Attached Machinery at 33⅓ Per Cent of True and Full Value. Homesteads, up to True and Full Value of $4000, Assessable at 20 per Cent, Class 3B; Remainder at 33⅓ Per Cent, Class 3.

		Description of Property: Subdivision	Sec. or Lot	Town or Block	Range	Number of Acres of Land: Acres	10ths	No. School District	Indicate Homestead	Assessor's Valuation: True and Full Value of Lands Exclusive of Structures and Improvements	Structures & Improvements: True and Full Value of Buildings and Other Structures	True and Full Value of Machinery Permanently Attached to Real Estate	Total True and Full Value of Lands Including all Structures, Improvements and Machinery	Assessed Value of Homesteads up to $4,000 at 20 per cent Class 3B	Assessed Value of Lands at 33⅓ per cent Class 3B	Total Assessed Value of Lands Including all Structures, Improvements and Machinery	Equalized Values: Total Assessed Value as Equalized by Valuation of Review	Total Assessed Value as Equalized by the County Board	Total Assessed Value as Equalized by the Department of Taxation	Sold for Taxes
										Dollars	Dollars	Dollars	Dollars	Dollars	Dollars	Dollars	Dollars	Dollars	Dollars	
Nelson Crawford		Lot 1 less 33.2 acres																		
	1	NE ¼ of NE ¼	4	133	29	4	25	1	no	34 40	890		324		135	110				
Geo. B. Anderson	2	NW ¼ of NE ¼ Lot 2				37	15		yes	400 300	170		570 470	115 94		94				SOLD FOR TAXES
L. J. Anderson	3	SW ¼ of NE ¼ less 8.9 acres				31	10		"	324 240			240	65 48		48				
Nelson Crawford		Part of SE ¼ of NE ¼				25	20		no	400 300			300		135 100	100				
Minn. Power & Light Co.	5	33.2 ac. of Lot 1 + 1.4 ac. of SE ¼ of NE ¼				48			no	81 60			60		27 20	20				
Mark M. Lynch		Lot 3 NE ¼ of NW ¼							yes											
"	7	4 NW ¼ of NW ¼ less 6.45 ac. to Minn. Power & Light Co.							"											
"	8	SW ¼ of NW ¼				68	45		"	648 480	845		1493 1345	299 265		265				
"	9	SE ¼ of NW ¼							"											
Minn. Power & Light Co.	10	8.9 acres of Sec 4 of NE ¼				8	90		no	28 21			21		9 7	7				
L. J. Anderson	11	NE ¼ of SW ¼				40			yes	324 240			240	65 48		48				
Minn. Power & Light Co.	12	NW ¼ of SW ¼				40			no	160 120			120		54 40	40				
"	13	SW ¼ of SW ¼				40			"	160 120			120		54 40	40				
L. J. Anderson	14	SE ¼ of SW ¼				40			yes	324 240			240	65 48		48				
Minn. Power & Light Co.	15	6.45 ac. of Lots 3 + 4 + 5 of NE ¼				6	45		no	263 195			195		88 65	65				
Geo. B. Anderson	16	NE ¼ of SE ¼				40			yes	324 240			240	65 48		48				
L. J. Anderson	17	NW ¼ of SE ¼				40			"	324 240	410		650	65 130		136				SOLD FOR TAXES
Geo. B. Anderson	18	SW ¼ of SE ¼				40			"	324 240			240	65 48		48				SOLD FOR TAXES
	19	SE ¼ of SE ¼				40			"	324 240			240	65 48		48				SOLD FOR TAXES
Peter Stout	20	Lot 1 Sec. 4 + Lot 1	5	132	29	54	74	13	no	514 385	960		1474 1345		491 447	447				
						662	24				2675					1666				
										1470			7065		1889	1854				

	Valuations by School Districts as Equalized by Department of Taxation: District No. Rate Mills	District No. Rate Mills	District No. Rate Mills	District No. Rate Mills	Assessed Valuation Non-Homestead	Rate and Tax Less Homestead Exemption Mills	State Tax on Non-Homestead 8.70 Mills	Total General Tax	Special Taxes: Ditch No.	Ditch No.			Total Taxes		Paid	When Paid	Number of Receipt	March Settlement 1941	June Settlement 1941	Penalty	November Settlement 1941	Penalty	Collections to First Monday in January 1942	Penalty	Delinquent on First Monday in January 1942	Penalty	Total Delinquent Tax and Penalty
	Dollars	Dollars	Dollars	Dollars	Dollars	$ cts.	$ cts.	$ cts.	$ cts.	$ cts.	$ cts.	$ cts.	$ cts.			Month Day Year			$ cts.	$ cts.	$ cts.	$ cts.	$ cts.	$ cts.	$ cts.	$ cts.	$ cts.
Nelson Crawford																											
1								115					1709	1	PAID IN FULL	FEB 7 1941	8165	1709									
2						1608	101	165					1608	2	PAID IN FULL	MAY 29 1941	4799		1608								
3						909		65					909	3	PAID IN FULL	MAY 15 1941	3785		909								
4						1888	118	135					2006	4	PAID IN FULL	FEB 7 1941	8166	2006									
5						378	24	27					402	5	2nd Half Paid	OCT 29 1941	7871		201		201						
															1st Half Paid	JUN 27 1941	6333										
6														6													
7														7													
8						4181		299					4181	8	2nd Half Paid	NOV 6 1941	6191		209		209						
															1st Half Paid	JUL 14 1941	4789										
9														9													
10						126	08	9					134	10	2nd Half Paid	OCT 29 1941	7871		67		67						
															1st Half Paid	JUN 27 1941	6333										
11						909		65					909	11	PAID IN FULL	MAY 15 1941	3785		909								
12						765	47	54					802	12	2nd Half Paid	OCT 29 1941	7871		80		80						
															1st Half Paid	JUN 27 1941	6333										
13						765	47	54					802	13	2nd Half Paid	JUN 27 1941											
															1st Half Paid												
14						909		65					909	14	PAID IN FULL	MAY 15 1941	3785		909								
15						1231	77	88					1308	15	2nd Half Paid	OCT 29 1941	7871		654		654						
															1st Half Paid	JUN 27 1941	6333										
16						909		65					909	16													
17						2056		147					2056	17	PAID IN FULL	MAY 15 1941	3785		2056						909		
18						909		65					909	18											909		
19						909		65					909	19											909		
20						5561	450	1291					5991	20	2nd Half Paid	NOV 17 1941	1083		1675		1666		Abated	33.41			
															1st Half Paid	JUL 14 1941	4798										
								1433					26458														
						25601	833																				
					#1	20040																					
					#13	5561																					

FORM 4 C.D. (SHEET-BLACK PRINT, NORMAL)

Assessment Roll and Tax List of Unplatted Real Property in the Town of Sylvan

Unplatted Real Estate Assessed at 33⅓ Per Cent of True and Full Value; Attached Machinery at 33⅓ Per Cent of True and Full Value. Homesteads, up to True and Full Value of $4000, Assessable at 20 per Cent, Class 3B; Remainder at 33⅓ Per Cent, Class 3.

Cass County, Minnesota, for Taxes the Year 1940.

	In Whose Name Assessed	To Whom Transferred	Description of Property: Subdivision	Sec. or Lot	Town or Block	Range	Number of Acres of Land (Acres / 100ths)	No. School District	Indicate Homestead	Assessor's Valuation: True and Full Value of Lands Exclusive of Structures and Improvements (Dollars)	Structures & Improvements: True and Full Value of Buildings and Other Structures (Dollars)	True and Full Value of Machinery Permanently Attached to Real Estate (Dollars)	Total True and Full Value of Lands Including all Structures, Improvements and Machinery (Dollars)	Assessed Value of Homesteads up to $4,000 at 20 per cent Class 3B	Assessed Value of Remainder at 33⅓ per cent Class 3	Total Assessed Value of Lands Including all Structures, Improvements and Machinery (Dollars)	Equalized Values: Total Assessed Value as Equalized by the Board of Review (Dollars)	Total Assessed Value as Equalized by the County Board (Dollars)	Total Assessed Value as Equalized by the Department of Taxation (Dollars)	Sold for Taxes
1	Mabel Lynch et al		NE¼ of NE¼ Lot 1	5	133	29	26.36	1	no	~~374~~ ~~240~~			240		108 80	80				
2	Charles E. Peterson		NW¼ of NE¼ " 2				26.38		yes	~~374~~ ~~330~~	1000		1374 1330	289 ~~266~~		266				
3	"		SW¼ of NE¼				40		"	~~44~~ ~~330~~			330	89 ~~66~~		66				
4	Mabel Lynch et al		SE¼ of NE¼				40		no	~~374~~ ~~240~~			240		108 80	80				
5																				
6	Brower + Laura Peterson		NE¼ of NW¼ " 3				36.74		yes	~~374~~ ~~240~~			240	65 ~~48~~		48				
7	" "		NW¼ of NW¼ " 4				36.14		"	~~374~~ ~~240~~	730		1104 ~~970~~	221 ~~194~~		194				
8	" "		SW¼ of NW¼				40		"	~~374~~ ~~240~~			240	65 ~~48~~		48				
9	" "		SE¼ of NW¼				40		"	~~374~~ ~~240~~			240	65 ~~48~~		48				
10																				
11	George + Lucy Clark		NE¼ of SW¼				40		yes	~~560~~ ~~415~~			415	117 ~~83~~		83				
12			NW¼ of SW¼				40		"	~~560~~ ~~415~~			415	117 ~~83~~		83				
13	Brower Peterson		SW¼ of SW¼				40		"	~~324~~ ~~240~~	1000		~~1240~~ 1324	~~248~~ 265		~~248~~				
14	Brower B. Peterson		SE¼ of SW¼				40		"	~~374~~ ~~240~~			240	65 ~~48~~		48				
15																				
16	Emily + John W. Peterson		NE¼ of SE¼				40		no	~~364~~ ~~270~~			270		121 ~~90~~	90				
17	George + Lucy Clark		NW¼ of SE¼				40		yes	~~560~~ ~~415~~	705		1120 1265	224 253		224				
18	"		SW¼ of SE¼				40		"	~~560~~ ~~415~~			415	112 ~~83~~		83				
19	Minn. Power + Light Co.		SE¼ of SE¼				40		no	~~162~~ ~~120~~			120		54 ~~40~~	40				
20							625.02			~~4430~~ 6248		34397	~~30057~~ 96482	~~1479~~ 17882	~~270~~ 391	~~17429~~ 20996				

	Valuations by School Districts as Equalized by Department of Taxation: District No. ..... Rate ..... Mills	District No. ..... Rate ..... Mills	District No. ..... Rate ..... Mills	District No. ..... Rate ..... Mills	Assessed Valuation Non-Homestead (Dollars)	Rate and Tax Less Homestead Exemption 19.54 Mills (Dollars / cts.)	State Tax on Non-Homestead 8.7 Mills (Dollars / cts.)	Total General Tax (Dollars / cts.)	Special Taxes: Ditch No. ..... (Dollars / cts.)	Ditch No. ..... (Dollars / cts.)	..... (Dollars / cts.)	..... (Dollars / cts.)	Total Taxes (Dollars / cts.)
1	108					1510	95						1605
2	289					4041							4041
3	89					1245							1245
4	108					1510	95						1605
5													
6	65					909							909
7	211					2951							2951
8	65					909							909
9	65					909							909
10													
11	112 96					1566							1566
12	112 96					1566							1566
13	265					3706							3706
14	65					909							909
15													
16	~~121~~ 80					1692	106						1798
17	~~253~~ 217					3538							3538
18	112 96					1566							1566
19	54					755	47						802
20													
	2096					29284	343						29625

	Paid	When Paid (Month Day Year)	Number of Receipt	March Settlement 1941	June Settlement 1941	Penalty	November Settlement 1941	Penalty	Collections to First Monday in January 1942	Penalty	Delinquent on First Monday in January 1942	Penalty	Total Delinquent Tax and Penalty
1	2nd Half Paid 1st Half Paid	NOV 6 1941 JUL 14 1941	10191 7447		805		805						
2	2nd Half Paid 1st Half Paid	NOV 17 1941 JUL 15 1941	6695 7887		2643		2643						
3	2nd Half Paid 1st Half Paid	NOV 17 1941 JUL 15 1941											
4	2nd Half Paid 1st Half Paid	NOV 6 1941 JUL 14 1941	10191 7447		805		805						
5													
6	2nd Half Paid 1st Half Paid	NOV 17 1941 JUL 15 1941											
7	2nd Half Paid 1st Half Paid	NOV 17 1941 JUL 15 1941	6695 7887		2839		2839						
8	2nd Half Paid 1st Half Paid	NOV 17 1941 JUL 15 1941											
9	2nd Half Paid 1st Half Paid	NOV 17 1941 JUL 15 1941											
10													
11	2nd Half Paid 1st Half Paid	NOV 18 1941 JUL 8 1941	11343 7333		1566		1118				Chas E Peterson 1342		1342
12	2nd Half Paid 1st Half Paid	NOV 18 1941 JUL 8 1941									" " 1542		1542
13	2nd Half Paid 1st Half Paid	NOV 17 1941 JUL 15 1941	6695 7887		1853		1853						
14	2nd Half Paid 1st Half Paid	NOV 17 1941 JUL 15 1941	6695 7887		455		454						
15													
16	2nd Half Paid 1st Half Paid	NOV 19 1941 JUN 3 1941	11139 5488		899		899				Chas E Peterson 1342		1342
17	2nd Half Paid 1st Half Paid	NOV 19 1941 JUL 8 1941	11343 7331		1769		1769				Chas E Peterson 1342		1342
18	2nd Half Paid 1st Half Paid	NOV 18 1941 JUL 8 1941	7331		783						" 1342		1342
19	2nd Half Paid 1st Half Paid	OCT 26 1941 JUN 27 1941	9847 6833		401		401						
20													

Form 4 CD

Assessment Roll and Tax List of Unplatted Real Property in the Town of Sylvan

Unplatted Real Estate Assessed at 33⅓ Per Cent of True and Full Value; Attached Machinery at 33⅓ Per Cent of True and Full Value. Homesteads, up to True and Full Value of $4000, Assessable at 20 per Cent, Class 3B; Remainder at 33⅓ Per Cent, Class 3.

Cass County, Minnesota, for Taxes for the Year 1940.

In Whose Name Assessed	To Whom Transferred	Description of Property: Subdivision	Sec. or Lot	Town or Block	Range	Number of Acres of Land (Acres / 100ths)	Sec. School District	Indicate Homestead	Assessor's Valuation: True and Full Value of Lands Exclusive of Structures and Improvements (Dollars)	Structures & Improvements: True and Full Value of Buildings and Other Structures (Dollars)	True and Full Value of Machinery Permanently Attached to Real Estate (Dollars)	Total True and Full Value of Lands Including all Structures, Improvements and Machinery (Dollars)	Assessed Value of Homesteads up to $4,000 at 20 per cent Class 3B (Dollars)	Assessed Value of Remainder at 33⅓ per cent Class 3 (Dollars)	Total Assessed Value of Lands Including all Structures, Improvements and Machinery (Dollars)	Equalized Values: Total Assessed Value as Equalized by the Board of Review (Dollars)	Total Assessed Value as Equalized by the County Board (Dollars)	Total Assessed Value as Equalized by the Department of Taxation (Dollars)	Sold for Taxes
Hans Christian Jensen		NE¼ of NE¼ Lot 1	6	133	29	36.60	no	yes	~~374~~ 240			240		108 ~~80~~	80				SOLD FOR TAXES
"		NW¼ of NE¼ - 2				37.78	"	"	~~374~~ 240			240		108 ~~80~~	80				SOLD FOR TAXES
Charles G. Peterson		S W ¼ of NE ¼				40		yes	~~374~~ 240			240	65 ~~48~~		48				
"		S E ¼ of NE ¼				40		"	~~374~~ 240			240	65 ~~48~~		48				
		N E ¼ of N W ¼																	
		N W ¼ of N W ¼																	
		S W ¼ of N W ¼																	
		S E ¼ of N W ¼																	
August Satter		N E ¼ of S W ¼				~~40~~ 47		yes	~~374~~ 225	560		~~785~~ 785	~~157~~ 173		157				
"		N W ¼ of S W ¼				40.65		"	~~374~~ 240			240	65 ~~48~~		48				
"		S W ¼ of S W ¼				40		"	~~374~~ 240			240	65 ~~48~~		48				
"		S E ¼ of S W ¼				40		"	~~374~~ 240			240	65 ~~48~~		48				
Brower Peterson		N E ¼ of S E ¼				40		yes	~~374~~ 240			~~240~~ 240	65 ~~48~~		48				
"		N W ¼ of S E ¼				40		"	~~374~~ 240			240	65 ~~48~~		48				
"		S W ¼ of S E ¼				40		"	~~374~~ 240			240	65 ~~48~~		48				
"		S E ¼ of S E ¼				40		"	~~374~~ 240			240	65 ~~48~~		48				
						475.56			~~2969~~ 3869	560		~~3429~~ 4429	~~686~~ 255	~~1650~~ 246	~~749~~ 974				

Valuations by School Districts as Equalized by Department of Taxation: District No. / Rate ... Mills	District No. / Rate ... Mills	District No. / Rate ... Mills	District No. / Rate ... Mills	Assessed Valuation Non-Homestead	Rate and Tax Less Homestead Exemption	State Tax on Non-Homestead	Total General Tax	Special Taxes: Ditch No.	Ditch No.			Total Taxes	Paid	When Paid (Month Day Year)	Number of Receipt	March Settlement 1941	June Settlement 1941	Penalty	November Settlement 1941	Penalty	Collections to First Monday in January 1942	Penalty	Delinquent on First Monday in January 1943	Penalty	Total Delinquent Tax and Penalty
1248					1510	90						1605	PAID IN FULL	MAY 22 1941											
108					1510	90						1605	PAID IN FULL	MAY 22 1941											
65					909							909	2nd Half Paid	NOV 17 1941	76794		909		909						
65					909							909	1st Half Paid	JUL 15 1941	70861										
													2nd Half Paid	NOV 17 1941											
													1st Half Paid	JUL 15 1941											
173					2419							2419	2nd Half Paid	OCT 3 1941											
													1st Half Paid	APR 8 1941											
65					909							909	2nd Half Paid	OCT 3 1941	91349										
													1st Half Paid	APR 8 1941	3135		2573		2573						
65					909							909	2nd Half Paid	OCT 3 1941											
													1st Half Paid	APR 8 1941											
65					909							909	2nd Half Paid	OCT 3 1941											
													1st Half Paid	APR 8 1941											
65					909							909	2nd Half Paid	NOV 17 1941											
													1st Half Paid	JUL 15 1941											
65					909							909	2nd Half Paid	NOV 17 1941	76875										
													1st Half Paid	JUL 15 1941	71869		1818		1818						
65					909							909	2nd Half Paid	NOV 17 1941											
													1st Half Paid	JUL 15 1941											
65					909							909	2nd Half Paid	NOV 17 1941											
													1st Half Paid	JUL 15 1941											
974					13670	190						13810													

Assessment Roll and Tax List of Unplatted Real Property in the Town of Tyldon

Unplatted Real Estate Assessed at 33⅓ Per Cent of True and Full Value; Attached Machinery at 33⅓ Per Cent of True and Full Value. Homesteads, up to True and Full Value of $4000, Assessable at 20 per Cent, Class 3B; Remainder at 33⅓ Per Cent, Class 3.

Cass County, Minnesota, for Taxes for the Year 1940.

In Whose Name Assessed	To Whom Transferred	Description of Property: Subdivision	Sec. or Lot	Town or Block	Range	Number of Acres of Land: Acres	100ths	No. School District	Indicate Homestead	Assessor's Valuation: True and Full Value of Lands Exclusive of Structures and Improvements (Dollars)	Structures & Improvements: True and Full Value of Buildings and Other Structures (Dollars)	True and Full Value of Machinery (Formerly All Added to Real Estate) (Dollars)	Total True and Full Value of Lands Including all Structures, Improvements and Machinery (Dollars)	Assessed Value of Homesteads up to $4,000 at 20 per Cent, Class 3B (Dollars)	Assessed Value of Remainder at 33⅓ per Cent, Class 3 (Dollars)	Total Assessed Value of Lands Including all Structures, Improvements and Machinery (Dollars)	Equalized Values: Total Assessed Value as Equalized by the Board of Review (Dollars)	Total Assessed Value as Equalized by the County Board (Dollars)	Total Assessed Value as Equalized by the Department of Taxation (Dollars)	Sold for Taxes
Brewer & Laura Peterson		1 NE ¼ of NE ¼	7	133	29	40		1		~~40~~ 300			300	8 ~~60~~		60				
" "		2 NW ¼ of NE ¼				40				~~40~~ 300	400		700	16 ~~140~~		140				
" "		3 SW ¼ of NE ¼				40				~~40~~ 300			300	8 ~~60~~		60				
" "		4 SE ¼ of NE ¼				40				~~40~~ 300			300	8 ~~60~~		60				
		5																		
Aug Satter		6 NE ¼ of NW ¼				40				~~34~~ 240			240	6 ~~48~~		48				
"		7 ~~NW ¼ of NW ¼~~ Lot 1				46.72				~~34~~ 240			240	6 ~~48~~		48				
State of Minnesota		8 SW ¼ of NW ¼ " 2																		
"		9 SE ¼ of NW ¼																		
		10																		
"		11 NE ¼ of SW ¼																		
"		12 ~~NW ¼ of SW ¼~~ " 3																		
"		13 SW ¼ of SW ¼ " 4																		
"		14 SE ¼ of SW ¼																		
		15																		
Peter Anderson		16 NE ¼ of SE ¼				40				~~32~~ ~~240~~			240	108 ~~80~~		80				
"		17 NW ¼ of SE ¼				40				~~32~~ ~~240~~			240	108 ~~80~~		80				
"		18 SW ¼ of SE ¼				40				~~32~~ ~~240~~	186		54 ~~426~~	170 ~~142~~		142				
"		19 SE ¼ of SE ¼				40				~~32~~ ~~240~~			240	108 ~~80~~		80				
		20																		
						400.72				~~2440~~ 2564	186		~~2626~~ 450	~~416~~ 534	~~1024~~ 494	~~1440~~ 1028				

Valuations by School Districts as Equalized by Department of Taxation: District No. ..... Rate ..... Mills	District No. ..... Rate ..... Mills	District No. ..... Rate ..... Mills	District No. ..... Rate ..... Mills	Assessed Valuation Non-Homestead	Rate and Tax Less Homestead Exemption	State Tax on Non-Homestead 8% Mills	Total General Tax	Special Taxes: Ditch No.	Ditch No.			Total Taxes		Paid	When Paid	Number of Receipt	March Settlement 1941	June Settlement 1941	Penalty	November Settlement 1941	Penalty	Collections in First Monday in January 1942	Penalty	Delinquent on First Monday in January 1942	Penalty	Total Delinquent Tax and Penalty
Dollars	Dollars	Dollars	Dollars	Dollars	$ cts.	$ cts.	$ cts.	$ cts.	$ cts.	$ cts.	$ cts.	$ cts.			Month Day Year		$ cts.	$ cts.	$ cts.	$ cts.	$ cts.	$ cts.	$ cts.	$ cts.	$ cts.	$ cts.
81					11.33							11.33	1	2nd Half Paid 1st Half Paid	NOV 7 1941 JUL 15 1941											
161					22.51							22.51	2	2nd Half Paid 1st Half Paid	NOV 7 1941 JUL 15 1941	7695 7887		22.51		22.51						
81					11.33							11.33	3	2nd Half Paid 1st Half Paid	NOV 7 1941 JUL 15 1941											
81					11.33							11.33	4	2nd Half Paid 1st Half Paid	NOV 7 1941 JUL 15 1941											
													5													
65					9.09							9.09	6	2nd Half Paid 1st Half Paid	OCT 3 1941 APR 2 1941	9139		9.09		9.09						
65					9.09							9.09	7	2nd Half Paid 1st Half Paid	OCT 3 1941 APR 2 1941	3715										
													8													
													9													
													10													
													11													
													12													
													13													
													14													
													15													
108					15.10	95						16.05	16	2nd Half Paid 1st Half Paid	NOV 6 1941 JUN 16 1941											
108					15.10	95						16.05	17	2nd Half Paid 1st Half Paid	NOV 6 1941 JUN 16 1941	16143		36.71		36.70						
170					23.77	1.49						25.26	18	2nd Half Paid 1st Half Paid	NOV 6 1941 JUN 16 1941	3619										
108					15.10	95						16.05	19	2nd Half Paid 1st Half Paid	NOV 6 1941 JUN 16 1941											
													20													
1028					143.75	4.26						148.09														

Assessment Roll and Tax List of Unplatted Real Property in the Town of Sylvan, Cass County, Minnesota, for Taxes for the Year 1940.

Form 4 CD 20,000-10-39 Printed, Minneapolis

Unplatted Real Estate Assessed at 33⅓ Per Cent of True and Full Value; Attached Machinery at 33⅓ Per Cent of True and Full Value. Homesteads, up to True and Full Value of $4000, Assessable at 20 per Cent; Class 3B; Remainder at 33⅓ Per Cent, Class 3.

In Whose Name Assessed	To Whom Transferred	No.	Description of Property: Subdivision	Sec. or Lot	Town or Block	Range	Number of Acres of Land	No. School District	Indicate Homestead	Assessor's Valuation: True and Full Value of Lands Exclusive of Structures and Improvements	Structures & Improvements: True and Full Value of Buildings and Other Structures	True and Full Value of Machinery Permanently Attached to Real Estate	Total True and Full Value of Lands Including all Structures, Improvements and Machinery	Assessed Value of Homestead up to $2,000 at 20 per cent Class 3B	Assessed Value of Remainder at 33⅓ per cent Class 3	Total Assessed Value of Lands Including all Structures, Improvements and Machinery	Equalized Values: Total Assessed Value as Equalized by the Board of Review	Total Assessed Value as Equalized by the County Board	Total assessed Value as Equalized by the Department of Taxation	Sold for Taxes
							Acres 100ths			Dollars	Dollars	Dollars	Dollars	Dollars	Dollars	Dollars	Dollars	Dollars	Dollars	
Emily & John W. Peterson		1	NE¼ of NE¼	8	133	29	40	1	Yes	~~185~~ 360			360	~~97~~ 72		72				
Minn. Power & Light Co.		2	NW¼ of NE¼				40		"	~~167~~ 120			120		~~54~~ 40	40				
"		3	SW¼ of NE¼				40		"	~~167~~ 120			120		~~54~~ 40	40				
"		4	SE¼ of NE¼				40		"	~~167~~ 120			120		~~54~~ 40	40				
		5																		
Frank Satter		6	NE¼ of NW¼				40		No	~~324~~ 240			240		~~108~~ 80	80				
"		7	NW¼ of NW¼				40		"	~~324~~ 240			240		~~108~~ 80	80				
"		8	SW¼ of NW¼ (less 17				63		"	~~405~~ 300	300		~~704~~ 600		~~235~~ 200	200				
"		9	SE¼ of NW¼ acres)						"											
		10																		
Minn. Power & Light Co.		11	NE¼ of SW¼				40		No	~~167~~ 120			120		~~54~~ 40	40				
Chas. W. Ramsey		12	NW¼ of SW¼ (less 18				62		"	~~809~~ 600	300		~~1189~~ 900		~~370~~ 300	300				
		13	SW¼ of SW¼ acres)																	
Minn. Power & Light Co.		14	SE¼ of SW¼				40		"	~~167~~ 120			120		~~54~~ 40	40				
"		15	35 ac. of S½ of N½ of E½ of SW¼				35			~~167~~ 120			120		~~54~~ 40	40				
State of Minnesota		16	NE¼ of SE¼																	
Minn. Power & Light Co.		17	NW¼ of SE¼				40		"	~~167~~ 120			120		~~54~~ 40	40				
"		18	SW¼ of SE¼				40		"	~~167~~ 120			120		~~54~~ 40	40				
State of Minnesota		19	SE¼ of SE¼																	
		20																		
							560			~~2700~~ 2042	600		~~3300~~ 4242	~~72~~ 97	~~756~~ 1253	~~1653~~ 1350				

Valuations by School Districts as Equalized by Department of Taxation: District No. 1 Rate ____ Mills	District No. ____ Rate ____ Mills	District No. ____ Rate ____ Mills	District No. ____ Rate ____ Mills	Assessed Valuation Non-Homestead	Rate and Tax Less Homestead Exemption 14.7 Mills	State Tax on Non-Homestead 8.2 Mills	Total General Tax	Special Taxes: Ditch No. ____	Ditch No. ____			Total Taxes	Paid	When Paid (Month Day Year)	Number of Receipt	March Settlement 1941	June Settlement 1941	Penalty	November Settlement 1941	Penalty	Collections to First Monday in January 1941	Penalty	Delinquent on First Monday in January 1941	Penalty	Total Delinquent Tax and Penalty
Dollars	Dollars	Dollars	Dollars	Dollars	$ cts.	$ cts.	$ cts.	$ cts.	$ cts.	$ cts.	$ cts.	$ cts.				$ cts.	$ cts.	$ cts.	$ cts.	$ cts.	$ cts.	$ cts.	$ cts.	$ cts.	$ cts.
97					1356							1356	1	2nd Half Paid Nov 19 1940	11139										
54					755	47						802	2	1st Half Paid JUN 18 1941	5868		678		678						
54					755	47						802	3	1st Half Paid JUN 26 1941	6077		802		802						
54					755	47						802	4	1st Half Paid JUN 27 1941	6334		401		401						
108					1510	95						1605	5	2nd Half Paid OCT. 23 1941											
108					1510	95						1605	6	1st Half Paid JUN 19 1941	5854										
235					3286	206						3492	7	2nd Half Paid OCT. 23 1941			3351		3351						
													8	1st Half Paid JUN 19 1941											
													9												
													10												
54					755	47						802	11	2nd Half Paid Oct 29 1941	7877										
370	216				5176	376						5498	12	1st Half Paid JUN 27 1941	6334		401		401						
														2nd Half Paid OCT 14 1940	9205										
														1st Half Paid MAY 1 1941	3547		2749		1949				Chas. Ro	2749
													13												
56					755	47						802	14	2nd Half Paid Oct 29 1941	7877										
56					755	47						802	15	1st Half Paid JUN 27 1941	6334		401		401						
													16												
56					755	47						802	17	2nd Half Paid Oct 29 1941	7877										
56					755	47						802	18	1st Half Paid JUN 27 1941	6334		802		802						
													19												
													20												
1350					18876	1096						19972													

Assessment Roll and Tax List of Unplatted Real Property in the Town of Sylvan

Unplatted Real Estate Assessed at 33⅓ Per Cent of True and Full Value; Attached Machinery at 33⅓ Per Cent of True and Full Value. Homesteads, up to True and Full Value of $4000, Assessable at 20 per Cent, Class 3B; Remainder at 33⅓ Per Cent, Class 3.

Cass County, Minnesota, for Taxes for the Year 1940.

Line	In Whose Name Assessed	To Whom Transferred	Subdivision	Sec. or Lot	Town or Block	Range	Number of Acres of Land (Acres / 100ths)	No. School District	Indicate Homestead	True and Full Value of Lands Exclusive of Structures and Improvements (Dollars) 3493	True and Full Value of Buildings and Other Structures (Dollars)	True and Full Value of Machinery Permanently Attached to Real Estate (Dollars)	Total True and Full Value of Lands Including all Structures, Improvements and Machinery (Dollars)	Assessed Value of Homesteads up to $4,000 at 20 per cent Class 3B (Dollars)	Assessed Value of Remainder at 33⅓ per cent Class 3 (Dollars)	Total Assessed Value of Lands Including all Structures, Improvements and Machinery (Dollars)	Total Assessed Value as Equalized by the Board of Review (Dollars)	Total Assessed Value as Equalized by the County Board (Dollars)	Total Assessed Value as Equalized by the Department of Taxation (Dollars)	Sold for Taxes
1	John W. Peterson		NE¼ of NE¼	9	133	29	40	1	Yes	432 320			320	86 64		64				
2	"		NW¼ of NE¼				40		"	432 320			320	86 64		64				
3	Edwin Julius Peterson		SW¼ of NE¼				40		yes	324 240			240	65 48		48				
4	"		SE¼ of NE¼ Lot 3				36 75		yes	324 240	300		624 540	125 188		188				
5																				
6	Emily + John W. Peterson		NE¼ of NW¼				40		yes	405 300			300	81 60		60				
7	" "		NW¼ of NW¼				40		yes	405 300	600		1005 900	201 180		180				
8	Minn. Power + Light Co.		SW¼ of NW¼				40		no	162 120			120		54 40	40				
9	"		SE¼ of NW¼				40		no	162 120			120		54 40	40				
10	State of Minnesota		All SE¼ SW¼ S. of Ry.																	
11	"		W½ of NE¼ of SW¼																	
12	Joel A. Root		NW¼ of SW¼				40		no	433 321			321		144 107	107				SOLD FOR TAXES
13	Fred + Ida May Gardner		SW¼ of SW¼ less Ry.				36 34		no	348 258	465		843 723		271 241	241				
14	Mary A. Kiley		SE¼ of SW¼ all N. of Ry.				14		no	113 84			84		38 28	28				
15	Ed J. + Alice Peterson		E½ of NE¼ SW¼				20		yes	162 120			120	32 24		24				
16	Christian Jacobson		NE¼ of SE¼ Lot 1 less Ry. Rt. Wy.				9 63		"	101 95	130		231 205	46 41		41				SOLD FOR TAXES
17	"		NW¼ of SE¼ " 2				39 60		"	391 290			290	78 58		58				SOLD FOR TAXES
18	State of Minnesota	H. L. Britten	SW¼ of SE¼ less Ry. Rt. Wy.																	
19			SE¼ of SE¼																	
20																				
							476 37			~~3108~~ 4194	1495		~~4605~~ 5689	~~447~~ 860	~~456~~ 561	~~1103~~ 1361				

Line	District No. 1 Rate ... Mills (Dollars)	District No. ... (Dollars)	District No. ... (Dollars)	District No. ... (Dollars)	Assessed Valuation Non-Homestead (Dollars)	Rate and Tax Less Homestead Exemption 139.84 Mills	State Tax on Non-Homestead 8.76 Mills	Total General Tax	Ditch No.	Ditch No.			Total Taxes	Line	Paid	When Paid (Month Day Year)	Number of Receipt	March Settlement 1941	June Settlement 1941	Penalty	November Settlement 1941	Penalty	Collections to First Monday in January 1942	Penalty	Delinquent on First Monday in January 1942	Penalty	Total Delinquent Tax and Penalty
1	86					1203							1203	1	2nd Half Paid / 1st Half Paid	NOV 19 1941 / JUN 13 1941	11139 / 5488		1203		1203						
2	86					1203							1203	2	2nd Half Paid / 1st Half Paid	NOV 19 1941 / JUN 13 1941											
3	65					909							909	3	PAID IN FULL	JUN 20 1941	6348										
4	125					1748							1748	4	PAID IN FULL	JUN 20 1941			2657								
5														5													
6	81					1133							1133	6	2nd Half Paid / 1st Half Paid	NOV 19 1941 / JUN 13 1941	11139 / 5488		567		566						
7	201					2811							2811	7	2nd Half Paid / 1st Half Paid	NOV 19 1941 / JUN 13 1941	11139 / 5488		1405		1406						
8	54					755	47						802	8	2nd Half Paid / 1st Half Paid	Oct. 29 1941 / JUN 27 1941	9842 / 6839		802		802						
9	54					755	47						802	9	2nd Half Paid / 1st Half Paid	Oct 29 1941 / JUN 27 1941											
10														10													
11														11													
12	144					2014	126						2140	12											2140		
13	271					3790	237						4027	13	PAID IN FULL	JUN 4 1941	4914		4027								
14	38					531	33						564	14	PAID IN FULL	JUL 15 1941	7875		564								
15	32					447							447	15	PAID IN FULL	JUN 20 1941	6348		447								
16	46					643							643	16	PAID IN FULL	NOV 19 1941	11115				1734 / 69						
17	78					1091							1091	17	PAID IN FULL	NOV 19 1941											
18														18													
19														19													
20														20													
	1361					19033	490						19573														

Assessment Roll and Tax List of Unplatted Real Property in the Town of Sullivan

Form A (2) [illegible]

Unplatted Real Estate Assessed at 33⅓ Per Cent of True and Full Value; Attached Machinery at 33⅓ Per Cent of True and Full Value. Homesteads, up to True and Full Value of $4000, Assessable at 20 per Cent, Class 3B; Remainder at 33⅓ Per Cent, Class 3.

In Whose Name Assessed	To Whom Transferred		Description of Property: Subdivision	Sec. or Lot	Town or Block	Range	Number of Acres of Land: Acres	Tenths	No. School District	Indicate Homestead	Assessor's Valuation: True and Full Value of Lands Exclusive of Structures and Improvements	Structures & Improvements: True and Full Value of Buildings and Other Structures	True and Full Value of Machinery Permanently Attached to Real Estate	Total True and Full Value of all Structures, Improvements, and Machinery	Assessed Value of Homestead as up to and at Class 3B	Assessed Value of Remainder at 33⅓ per cent Class 3	Total Assessed Value of Lands Including all Structures, Improvements, and Machinery	Equalized Values: Total Assessed Value Remained in the Board of Review	Total Assessed Value Equalized by the County Board	Total Assessed Value as Equalized by Department of Taxation	Sold for Taxes
											Dollars	Dollars	Dollars	Dollars	Dollars	Dollars	Dollars	Dollars	Dollars	Dollars	
State of Minnesota		1	NE ¼ of NE ¼	16	133	29			1												
Ernest Swift		2	NW ¼ of NE ¼				40			no	121 ~~90~~			90		40 ~~30~~	30				
Vinc. Hradsky		3	SW ¼ of NE ¼				40			yes	324 ~~240~~			240	65 ~~48~~		48				SOLD FOR TAXES
O'Brien Merc. Co. Bd.		4	SE ¼ of NE ¼				40			No	324 ~~240~~	510		~~240~~		278 ~~255~~	~~255~~				SOLD FOR TAXES
		5																			
State of Minnesota		6	NE ¼ of NW ¼																		
Samuel Stanley		7	NW ¼ of NW ¼ less Rd. 2.2 ac.				32			no	351 ~~260~~			261		117 ~~87~~	87				SOLD FOR TAXES
Minn. Power + Light Co.		8	SW ¼ of NW ¼				40			"	162 ~~120~~			120		54 ~~40~~	40				
"		9	SE ¼ of NW ¼				40			"	162 ~~120~~			120		54 ~~40~~	40				
		10																			
Bert Dade		11	NE ¼ of SW ¼				40			no	324 ~~240~~			240		108 ~~80~~	80				SOLD FOR TAXES
Minn. Power + Light Co.		12	NW ¼ of SW ¼				40			"	162 ~~120~~			120		54 ~~40~~	40				
"		13	SW ¼ of SW ¼				40			"	162 ~~120~~			120		54 ~~40~~	40				
Bert Dade		14	SE ¼ of SW ¼				40			"	324 ~~240~~			240		108 ~~80~~	80				SOLD FOR TAXES
		15																			
Vinc. Hradsky		16	NE ¼ of SE ¼				40			yes	378 ~~280~~			280	76 ~~56~~		56				SOLD FOR TAXES
Steven Krig		17	NW ¼ of SE ¼				40			yes	324 ~~240~~	250		490	115 ~~85~~		85				
"		18	SW ¼ of SE ¼				40			"	324 ~~240~~			240	65 ~~48~~	80 ~~48~~					
Vinc. Hradsky		19	SE ¼ of SE ¼				40			"	486 ~~360~~	215		575	140 ~~115~~		115				SOLD FOR TAXES
		20																			
							558				~~2444~~ 3229	975		~~3586~~ 4904	~~345~~ 461	~~687~~ 867	~~1032~~ 1328				

Validations by School Districts as Equalized by Department of Taxation: District No. 1 Rate ..... Mills	District No. ..... Rate ..... Mills	District No. ..... Rate ..... Mills	District No. ..... Rate ..... Mills	Assessed Valuation Non-Homestead	Rate and Tax Less Homestead Exemption 137.84 mills	State Tax on Non-Homestead 8.7 mills	Total General Tax	Special Taxes: Ditch No.	Ditch No.			Total Taxes	Paid	When Paid: Month Day Year	Number of Receipt	March Settlement 1941	June Settlement 1941	Penalty	November Settlement 1941	Penalty	Collections to First Monday in January 1942	Penalty	Delinquent on First Monday in January 1942	Penalty	Total Delinquent Tax and Penalty
Dollars	Dollars	Dollars	Dollars	Dollars	$ cts.	$ cts.	$ cts.	$ cts.	$ cts.	$ cts.	$ cts.	$ cts.				$ cts.	$ cts.	$ cts.	$ cts.	$ cts.	$ cts.	$ cts.	$ cts.	$ cts.	$ cts.
1																									
2				40	559	36						595											595		
3				65	909							909											909		
4				~~278~~ 219	3888	244						4132	PAID IN FULL	NOV 8 - 1940	0401				3254				Abated 878		
5																									
6																									
7				117	1636	102						1738	2nd Half Paid	Oct 27 1941	9872								1738		
8				54	755	47						802	1st Half Paid	JUN 27 1941	10034		802		802						
9				54	755	47						802	2nd Half Paid	Oct 27 1941											
10													1st Half Paid	JUN 27 1941											
11				108	1510	95						1605	2nd Half Paid	Oct 27 1941	9873								1605		
12				54	755	47						802	1st Half Paid	JUN 27 1941	10034		802		802						
13				54	755	47						802	2nd Half Paid	Oct 27 1941											
14				108	1510	95						1605	1st Half Paid	JUN 27 1941											
15																									
16				76	1063							1063	2nd Half Paid	DEC 24 1941									1063		
17				115	1608							1608	1st Half Paid	MAR 29 1941											
18				65	909							909	2nd Half Paid	DEC 24 1941	3078		1259				1258	101			
19				140	1958							1958	1st Half Paid	MAR 29 1941									1958		
20																									
				1378	18570	759						19829													

Assessment Roll and Tax List of Unplatted Real Property in the Town of Highland

Unplatted Real Estate Assessed at 33⅓ Per Cent of True and Full Value; Attached Machinery at 33⅓ Per Cent of True and Full Value. Homesteads, up to True and Full Value of $4000, Assessable at 20 per Cent, Class 3B; Remainder at 33⅓ Per Cent, Class 3.

In Whose Name Assessed	To Whom Transferred	Description of Property: Subdivision	Sec. or Lot	Town or Block	Range	Number of Acres of Land (Acres / 100ths)	No. School District	Indicate Homestead	Assessor's Valuation: True and Full Value of Lands Exclusive of Structures and Improvements (Dollars)	Structures & Improvements: True and Full Value of Buildings and Other Structures (Dollars)	True and Full Value of Machinery Permanently Attached to Real Estate (Dollars)	Total True and Full Value of Lands Including Structures, Improvements and Machinery (Dollars)	Assessed Value of Homesteads up to as low as 20 per cent Class 3B (Dollars)	Assessed Value of Remainder at 33⅓ per cent Class 3 (Dollars)	Total Assessed Value of Lands Including all Structures, Improvements and Machinery (Dollars)	Equalized Values: Total Assessed Value as Equalized by the Board of Review (Dollars)	Total Assessed Value as Equalized by the County Board (Dollars)	Total Assessed Value as Equalized by the Department of Taxation (Dollars)	Sold for Taxes
G. A. King		1 NE¼ of NE¼	17	133	29	12.25	1	yes	135 ~~100~~	355		490 ~~455~~	98 ~~91~~		91				
Minn. Power + Light Co		2 NW¼ of NE¼ (40 ac)				24.40		no	101 ~~75~~			75		34 ~~25~~	25				SOLD FOR TAXES
"		3 SW¼ of NE¼				40		"	167 ~~120~~			120		54 ~~40~~	40				
"		4 SE¼ of NE¼ (35 ac)				35		"	147 ~~105~~			105		47 ~~35~~	35				
James A. + Minnie Petrelson		5 5 acres of SE¼ NE¼				5		yes	81 ~~60~~	1670	100	1751 ~~1830~~	370 ~~366~~		366				
Cuyuna Range Power Co		6 20 ac of NE¼ of NW¼				20		no	81 ~~60~~			81 ~~60~~		27 ~~20~~	20				SOLD FOR TAXES
Seth Phillips		7 NW¼ of NW¼ block 7 Jac + Ry R'wy				24.57		yes	270 ~~200~~	500		770 ~~700~~	154 ~~140~~		140				
J. Cunningham		8 SW¼ of NW¼ less 10 ac + Ry				30		no	317 ~~231~~			231	~~77~~	104 ~~77~~	77				SOLD FOR TAXES
Fred H. Parker		9 SE¼ of NW¼				40		yes	270 ~~200~~			200	54 ~~40~~		40				SOLD FOR TAXES
Minn. Power + Light Co		10 6.9 ac of NW¼ NW¼				6.90		no	28 ~~21~~			21		9 ~~7~~	7				
Fred H. Parker		11 NE¼ of SW¼				40		yes	270 ~~200~~	30		230	60 ~~46~~		46				
J. Cunningham		12 NW¼ of SW¼				37		no	370 ~~237~~	100		437 ~~435~~	~~145~~	192 ~~145~~	145				
Minn. Power + Light Co		13 SW¼ of SW¼				40		no	167 ~~120~~			120		54 ~~40~~	40				
"		14 SE¼ of SW¼				40		"	167 ~~120~~			120		54 ~~40~~	40				
J. Cunningham		15 2.20 acres of NW¼ NE¼				220		"	16 ~~12~~	198		214 ~~16~~		71 ~~5~~	4				
Minn. Power + Light Co		16 NE¼ of SE¼				40		no	167 ~~120~~			120		54 ~~40~~	40				
"		17 NW¼ of SE¼				40		"	167 ~~120~~			120		54 ~~40~~	40				
"		18 SW¼ of SE¼				40		"	167 ~~120~~			120		54 ~~40~~	40				
"		19 SE¼ of SE¼				40		"	167 ~~120~~			120		54 ~~40~~	40				
"		20 8 acres of SW¼ NW¼				8		"	33 ~~24~~	275	100	24		11 ~~8~~	8				
						565.82			3192			6046			1821				

Validations by School Districts as Equalized by Department of Taxation: District No. 1 Rate ..... Mills	District No. ..... Rate ..... Mills	District No. ..... Rate ..... Mills	District No. ..... Rate ..... Mills	Assessed Valuation Non-Homestead	Rate and Tax Less Homestead Exemption 33⅓%	State Tax on Non-Homestead 8.7 mills	Total General Tax	Special Taxes: Ditch No.	Ditch No.			Total Taxes		Paid	When Paid	Number of Receipt	March Settlement 1941	June Settlement 1941	Penalty	November Settlement 1941	Penalty	Collections in First Monday in January 1941	Penalty	Delinquent on First Monday in January 1941	Penalty	Total Delinquent Tax and Penalty
Dollars	Dollars	Dollars	Dollars	Dollars	$ cts.	$ cts.	$ cts.	$ cts.	$ cts.	$ cts.	$ cts.	$ cts.			Month Day Year		$ cts.	$ cts.	$ cts.	$ cts.	$ cts.	$ cts.	$ cts.	$ cts.	$ cts.	$ cts.
98					1370	—						1370	1	2nd Half Paid	OCT 29 1941	8777								1370		
34					475	80						505	2	1st Half Paid	JUN 27 1941	6835		253		253						
54					755	47						802	3	2nd Half Paid	OCT 29 1941	8778										
														1st Half Paid	JUN 27 1941	6837		401		401						
47					687	41						728	4	2nd Half Paid	OCT 29 1941	8779										
														1st Half Paid	JUN 27 1941	6838		349		349						
370					5176	—						5176	5	PAID IN FULL	JUN 25 1941	6451		5176								
27					378	24						402	6	2nd Half Paid	OCT 29 1941	8775										
														1st Half Paid	JUN 27 1941	6839		201		201						
154					2154	—						2154	7	2nd Half Paid	SEP 15 1941	8480				1077						
														1st Half Paid	MAY 13 1941	3788		1077								
104					1454	91						1545	8													
54					755	—						755	9											1545		
9					126	08						134	10	2nd Half Paid	OCT 29 1941	8774								755		
														1st Half Paid	JUN 27 1941	6836		67		67						
60					139							139	11											139		
173	13				1454	94						1540														
					2419	152						2571	12	PAID IN FULL	AUG 30 1941	8638				1284				Abated to		
54					755	47						802	13	2nd Half Paid	OCT 29 1941	8777										
														1st Half Paid	JUN 27 1941	6836		802		802						
54					755	47						802	14	2nd Half Paid	OCT 29 1941											
														1st Half Paid	JUN 27 1941											
16	13				93	63						156	15	PAID IN FULL	AUG 30 1941	8638				60				Abated to		
					70	04						74														
54					755	47						802	16	2nd Half Paid	OCT 29 1941	8777										
														1st Half Paid	JUN 27 1941	6836		401		401						
54					755	47						802	17	2nd Half Paid	OCT 29 1941	8777										
														1st Half Paid	JUN 27 1941	6836		802		802						
54					755	47						802	18	2nd Half Paid	OCT 29 1941											
														1st Half Paid	JUN 27 1941											
54					755	47						802	19	2nd Half Paid	OCT 29 1941	8777										
														1st Half Paid	JUN 27 1941	6836		401		401						
11					154	10						164	20	2nd Half Paid	OCT 29 1941	8777										
														1st Half Paid	JUN 27 1941	6836		82		82						
1526					21310	689						21999														

Assessment Roll and Tax List of Unplatted Real Property in the Town of Sylvan

Unplatted Real Estate Assessed at 33⅓ Per Cent of True and Full Value; Attached Machinery at 33⅓ Per Cent of True and Full Value. Homesteads, up to True and Full Value of $4000, Assessable at 20 per Cent, Class 3B; Remainder at 33⅓ Per Cent, Class 3.

	IN WHOSE NAME ASSESSED	TO WHOM TRANSFERRED	DESCRIPTION OF PROPERTY: SUBDIVISION	Sec. or Lot	Town or Block	Range	Number of Acres of Land: Acres	100ths	No. School District	Indicate Homestead	ASSESSOR'S VALUATION: True and Full Value of Land Including Rural Structures and Improvements (Dollars)	STRUCTURES & IMPROVEMENTS: True and Full Value of Rural Structures (Dollars)	True and Full Value of Machinery Other than Attached to Real Estate (Dollars)	Total True and Full Value of Lands Including all Structures, Improvements and Machinery (Dollars)	Assessed Value of Homesteads up to $4,000 at 20 per cent Class 3B (Dollars)	Assessed Value of Remainder at 33⅓ per cent Class 3 (Dollars)	Total Assessed Value of Lands Including all Structures, Improvements and Machinery (Dollars)	EQUALIZED VALUES: Total Assessed Value as Equalized by the Board of Review (Dollars)	Total Assessed Value as Equalized by the County Board (Dollars)	Total Assessed Value as Equalized by Department of Taxation (Dollars)	SOLD FOR TAXES
	Minn. Power + Light Co.		1 Rem of NE¼ of NE¼	17	133	29	20		1	no	81	60				27	20				
	Roy Carmichael		2 Rem of NW¼ of NE¼				25			No	8	6	150	156		52	52				SOLD FOR TAXES
			3 SW¼ of NE¼																		
			4 SE¼ of NE¼																		
	James A. + Mary B. Patrickson		5 S 15 rod of E½ of NE¼ NE¼				3.75			yes	40	30		30	8	6					
	~~B. C. Robinson~~ Jennie Jr. A. L. Slade		6 Rem of NE¼ of NW¼ lies W. Here Ry R.W.				7.60			Yes	67	50	350	417	80	80					
			7 NW¼ of NW¼																		
			8 SW¼ of NW¼																		
			9 SE¼ of NW¼																		
	B. F. Allen		10 1 acre of NW¼ of NE¼				1.00			no	17	9	30	47		13	13				SOLD FOR TAXES
			11 NE¼ of SW¼																		
			12 NW¼ of SW¼																		
			13 SW¼ of SW¼																		
			14 SE¼ of SW¼																		
			15																		
			16 NE¼ of SE¼																		
			17 NW¼ of SE¼																		
			18 SW¼ of SE¼																		
			19 SE¼ of SE¼																		
			20																		
							3.60				155 / 208	530		685 / 738	80	91 / 94	171 / 185				

	VALUATIONS BY SCHOOL DISTRICTS AS EQUALIZED BY DEPARTMENT OF TAXATION: District No. / Rate ... Mills	District No. / Rate ... Mills	District No. / Rate ... Mills	District No. / Rate ... Mills	Assessed Valuation Non-Homestead (Dollars)	Rate and Tax Less Homestead Exemption	State Tax on Non-Homestead	TOTAL GENERAL TAX	SPECIAL TAXES: Ditch No.	Ditch No.			TOTAL TAXES		PAID	WHEN PAID	Number of Receipt	March Settlement 1941	June Settlement 1941	Penalty	November Settlement 1941	Penalty	Collections in Five Months in January 1941	Penalty	Delinquent on First Monday in January 1941	Penalty	Total Delinquent Tax and Penalty
														2nd Half Paid	Oct 29 1940	6837					201					
														1st Half Paid	JUN 21 1940	6834			20							
1	27					378	24						402												787		
2	53					741	46						787														
3																											
4																											
5	8					112							112	PAID IN FULL	JUN 25 1941	6461			112								71
6	83					1161							1161	PAID IN FULL	JAN 5 1941	160	1161										90
7																											
8																											
9																											
10	14					196	13						209												209		
11																											
12																											
13																											
14																											
15																											
16																											
17																											
18																											
19																											
20																											
	185					2588	83						2671														

Assessment Roll and Tax List of Unplatted Real Property in the Town of Sylvan

Unplatted Real Estate Assessed at 33⅓ Per Cent of True and Full Value; Attached Machinery at 33⅓ Per Cent of True and Full Value. Homesteads, up to True and Full Value of $4000, Assessable at 20 per Cent, Class 3B; Remainder at 33⅓ Per Cent, Class 3.

	In Whose Name Assessed	To Whom Transferred	Description of Property: Subdivision	Sec. or Lot	Town or Block	Range	Number of Acres at Last: Acres	Hdths	No. School District	Indicate Homestead	Assessor's Valuation: True and Full Value of Lands Including all Structures and Improvements (Dollars)	Structures & Improvements: True and Full Value of Structures and Other Structures (Dollars)	True and Full Value of Improvements Attached to Real Estate (Dollars)	Total True and Full Value of Lands Including all Structures, Improvements and Machinery (Dollars)	Assessed Value of Homesteads up to $4000 at 33⅓ per cent. Class 3B (Dollars)	Assessed Value of Remainder at 33⅓ per cent. Class 3 (Dollars)	Equalized Values: Total Assessed Value of Lands Including all Structures, Improvements and Machinery (Dollars)	Total Assessed Value as Equalized by the Board of Review (Dollars)	Total Amount Value as Equalized by the County Board (Dollars)	Total Assessed Value as Equalized by the Department of Taxation (Dollars)	Sold for Taxes
	Ernest Romer Lively																				
1	Effie A. Lively		NE¼ of NE¼	18	133	29	36.06		1	No	~~449~~ 333	1200		~~1649~~ 1533		520 511	511				
2			NW¼ of NE¼				39.78			no	~~486~~ 360			360		160 120	120				
3	Harvey John Lively		SW¼ of NE¼				28.02			yes	~~437~~ 320			320	86 64	64	64				
4	"		SE¼ of NE¼				31.74			yes	~~437~~ 320	210		~~530~~ 530	128 106		106				SOLD FOR TAXES
5																					SOLD FOR TAXES
6	Effie A. Lively		NE¼ of NW¼				40			no	~~486~~ 360			360		160 120	120				
7	Ernest Lively	Lot 1	NW¼ of NW¼				40.81			No	~~324~~ 240			240		100 80	80				
8	Effie A. Lively	- 2 Lake Pg. Rdy	SW¼ of NW¼				29.08			no	~~351~~ 261			261		117 87	87				SOLD FOR TAXES
9	"		SE¼ of NW¼				27.80			no	~~340~~ 252			252		113 84	84				SOLD FOR TAXES
10																					
11	C.R. Woodhouse		NE¼ of SW¼				40			yes	~~486~~ 360	400		~~760~~ 760	177 152		152				SOLD FOR TAXES
12	"	Lot 3	NW¼ of SW¼				41.65			"	~~437~~ 320			320	86 64		64				SOLD FOR TAXES
13	"	- 4	SW¼ of SW¼				42.07			"	~~400~~ 300			300	81 60		60				SOLD FOR TAXES
14	"		SE¼ of SW¼				40			"	~~437~~ 320			320	86 64		64				SOLD FOR TAXES
15																					
16	Harvey John Lively		NE¼ of SE¼				40			yes	~~437~~ 320			320	86 64		64				SOLD FOR TAXES
17	"		NW¼ of SE¼				40			"	~~437~~ 320			320	86 64		64				SOLD FOR TAXES
18	C.R. Woodhouse		SW¼ of SE¼				40			yes	~~437~~ 320			320	86 64		64				SOLD FOR TAXES
19	Moorr Power & Light Co.		SE¼ of SE¼				40			no	~~167~~ 120			120		54 40	40				
20																					
							592.96				~~1845~~ 6514	1810		~~1845~~ 8324	~~745~~ 922	~~1845~~ 1845 2468	2468				

Valuations by School Districts as Equalized by Department of Taxation: District No. / Rate	District No. / Rate	District No. / Rate	District No. / Rate	Assessed Valuation Non-Homestead	Rate and Tax Less Homestead Exemption 139.8 Mills	State Tax on Non-Homestead 8.7 Mills	Total General Tax	Special Taxes: Ditch No.	Ditch No.			Total Taxes	Paid	When Paid: Month Day Year	Number of Receipt	March Settlement 1941	June Settlement 1941	Penalty	November Settlement 1941	Penalty	Collections in First Monday in January 1942	Penalty	Delinquent on First Monday in January 1942	Penalty	Total Delinquent Tax and Penalty
Mills	Mills	Mills	Mills																						
Dollars	Dollars	Dollars	Dollars	Dollars	$ cts.	$ cts.	$ cts.	$ cts.	$ cts.	$ cts.	$ cts.	$ cts.				$ cts.	$ cts.	$ cts.	$ cts.	$ cts.	$ cts.	$ cts.	$ cts.	$ cts.	$ cts.
550					76.91	4.82						81.73	2nd Half Paid	NOV 5 - 1941	10519		52.90		52.90						
162					22.65	1.62						24.07	1st Half Paid	JUN 16 - 1941	5757										
													2nd Half Paid	NOV 5 - 1941											
86					12.03							12.03	1st Half Paid	JUN 16 - 1941											
128					17.90							17.90											17.90		17.90
													2nd Half Paid	NOV 5 - 1941	10519										
162					22.65	1.62						24.07	1st Half Paid	JUN 16 - 1941	5757		19.09		19.12						
108					15.10	.95						16.05	2nd Half Paid	NOV 5 - 1941											
117					16.36	1.02						17.38	8										17.38		17.38
113					15.80	.99						16.79	9										16.79		16.79
													10												
177					24.75							24.75	11 PAID IN FULL	NOV 3 - 1941											
86					12.03							12.03	12 PAID IN FULL	NOV 3 - 1941	99554				60.14	5.11					
81					11.33							11.33	13 PAID IN FULL	NOV 3 - 1941											
86					12.03							12.03	14 PAID IN FULL	NOV 3 - 1941											
													15												
86					12.03							12.03	16										12.03		12.03
86					12.03							12.03	17										12.03		12.03
86					12.03							12.03	18 PAID IN FULL	NOV 3 - 1941	99554				12.03	.42					
54					7.55	.47						8.02	19 2nd Half Paid	OCT 29 - 1941	99475		4.01		4.01						
													1st Half Paid	JUN 27 - 1941	6057										
													20												
2168					303.18	11.09						314.27													

Assessment Roll and Tax List of Unplatted Real Property in the Town of Sylvan

Form A C D 1940-1941 Revised—Revised

Unplatted Real Estate Assessed at 33⅓ Per Cent of True and Full Value; Attached Machinery at 33⅓ Per Cent of True and Full Value. Homesteads, up to True and Full Value of $4000, Assessable at 20 per Cent, Class 3B; Remainder at 33⅓ Per Cent, Class 3.

	In Whose Name Assessed	To Whom Transferred	Description of Property: Subdivision	Sec. or Lot	Town or Block	Range	Number of Acres of Land: Acres	10ths	No. School District	Indicate Homestead	Assessor's Valuation: True and Full Value of Lands (Including Structures and Improvements)	Structures & Improvements: True and Full Value of Buildings and Other Structures	True and Full Value of Machinery Permanently Attached to Real Estate	Total True and Full Value of Lands (Including all Structures, Improvements and Machinery)	Assessed Value of Homesteads up to $4,000 at 20 per cent Class 3B	Assessed Value of Remainder at 33⅓ per cent Class 3	Total Assessed Value of Lands (Including all Structures, Improvements and Machinery)	Equalized Values: Total Assessed Value as Equalized by the Board of Review	Total Assessed Value as Equalized by the County Board	Total Assessed Value as Equalized by the Department of Taxation	Sold for Taxes
											Dollars	Dollars	Dollars	Dollars	Dollars	Dollars	Dollars	Dollars	Dollars	Dollars	
1	Minn. Power + Light Co.		NE¼ of NE¼	19	133	29	40		1	no	160 120			120		54 40	40				
2	"		NW¼ of NE¼				40			"	160 120			120		54 40	40				
3	"		SW¼ of NE¼				40		13	"	160 120			120		54 40	40				
4	"		SE¼ of NE¼				40			"	160 120			120		54 40	40				
5																					
6	"		NE¼ of NW¼				40		1	"	160 120			120		54 40	40				
7	State of Minnesota		~~NW¼ of NW¼~~ Lot 1				42.14			"	160 120			120		54 40	40				
8			SW¼ of NW¼ " 2																		
9			SE¼ of NW¼ less 10 acres																		
10	Minn. Power + Light Co.		10 acres of SE¼ NW¼				10			"	40 30			30		13 10	10				
11	"		NE¼ of SW¼				40		13	"	160 120			120		54 40	40				
12	State of Minnesota		~~NW¼ of SW¼~~ Lot 3																		
13	Minn. Power + Light Co.		SW¼ of SW¼ " 4				31.25		no		125 93			93		42 31	31				
14	"		SE¼ of SW¼				40			"	160 120			120		54 40	40				
15																					
16	D. M. Cameron		NE¼ of SE¼				40		no		360 270			270		122 90	90				
17	Minn. Power + Light Co.		NW¼ of SE¼				40			"	160 120			120		54 40	40				
18	D. M. Cameron		SW¼ of SE¼				40			"	360 270			270		121 90	90				
19	"		SE¼ of SE¼				40			"	360 270			270		121 90	90				
20																					
							522.39				2613			2613		1171	671				
											2716					1171					

	Valuations by School Districts as Equalized by Department of Taxation: District No. ____ Rate ____ Mills	District No. ____ Rate ____ Mills	District No. ____ Rate ____ Mills	District No. ____ Rate ____ Mills	Assessed Valuation Non-Homestead	Rate and Tax Less Homestead Exemption ____ Mills	State Tax on Non-Homestead 6.71 Mills	Total General Tax	Special Taxes: Ditch No. ____	Ditch No. ____			Total Taxes	Paid	When Paid	Number of Receipt	March Settlement 1941	June Settlement 1941	Penalty	November Settlement 1941	Penalty	Collections to First Monday in January 1942	Penalty	Delinquent on First Monday in January 1942	Penalty	Total Delinquent Tax and Penalty
	Dollars	Dollars	Dollars	Dollars	Dollars	$ cts.			$ cts.	$ cts.	$ cts.	$ cts.	$ cts.		Month Day Year		$ cts.	$ cts.	$ cts.	$ cts.	$ cts.	$ cts.	$ cts.	$ cts.	$ cts.	$ cts.
1														2nd Half Paid	OCT 29 1940	7822										
														1st Half Paid	JUN 27 1941	6337										
2	54						7.45	47					802.12	2nd Half Paid	OCT 29 1940			802		802						
														1st Half Paid	JUN 27 1941											
3	54						7.45	47					802.12	2nd Half Paid	OCT 29 1940	7876										
														1st Half Paid	JUN 27 1941	6338										
4		54					6.12	47					659.48	2nd Half Paid	OCT 29 1940	7876			330		329					
														1st Half Paid	JUN 27 1941	6339										
		54					6.12	47					659.48	2nd Half Paid	OCT 29 1940	7876			330		329					
														1st Half Paid	JUN 27 1941	6339										
5																										
6	54						7.45	47					802.12	2nd Half Paid	OCT 29 1940	7875			802		802					
														1st Half Paid	OCT 29 1940	6337										
7	54						7.45	47					802.12	2nd Half Paid												
														1st Half Paid	JUN 27 1941											
8																										
9																										
10	13						1.82	12					194.40	2nd Half Paid	OCT 29 1940	7877			97		97					
														1st Half Paid	JUN 27 1941	6337										
11		54					6.12	47					659.48	2nd Half Paid	OCT 29 1940	7876			330		329					
														1st Half Paid	JUN 27 1941	6338										
12																										
13		42					4.76	37					512.13	2nd Half Paid	OCT 29 1940	7876			257		256					
														1st Half Paid	JUN 27 1941	6338										
		54					6.12	47					659.48	2nd Half Paid	OCT 29 1940	7876			330		329					
														1st Half Paid	JUN 27 1941	6338										
15																										
16		122					13.82	107					1489.46	2nd Half Paid	NOV 4 1941	2156			745		744					
														1st Half Paid	Nov 20 1941	3331										
		54					6.12	47					659.48	2nd Half Paid	OCT 29 1940	7876			330		329					
														1st Half Paid	JUN 27 1941	6338										
17		121					13.70	106					1476.38	2nd Half Paid	NOV 4 1941	2156			738		738					
														1st Half Paid	Nov 20 1941	3331										
18		121					13.70	106					1476.38	2nd Half Paid	NOV 4 1941	2156			738		738					
														1st Half Paid	Nov 20 1941	3331										
19																										
20																										
	229 676						108.60	791					11661													
							#1 32.07																			
							#2 76.48																			

Assessment Roll and Tax List of Unplatted Real Property in the Town of Sylvan

Cass County, Minnesota, for Taxes for the Year 1940.

Unplatted Real Estate Assessed at 33⅓ Per Cent of True and Full Value; Attached Machinery at 33⅓ Per Cent of True and Full Value. Homesteads, up to True and Full Value of $4000, Assessable at 20 per Cent; Class 3B; Remainder at 33⅓ Per Cent, Class 3.

	In Whose Name Assessed	To Whom Transferred	Description of Property: Subdivision	Sec. or Lot	Town or Block	Range	Number of Acres of Land: Acres	100ths	No. School District	Indicate Homestead	True and Full Value of Lands Exclusive of Structures and Improvements	Structures & Improvements: True and Full Value of Buildings and Other Structures	True and Full Value of Machinery Permanently Attached to Real Estate	Assessor's Valuation: Total True and Full Value of Lands Including all Structures, Improvements and Machinery	Assessed Value of Homesteads up to $4,000 at 20 per Cent Class 3B	Assessed Value of Remainder at 33⅓ per Cent Class 3	Equalized Values: Total Assessed Value as Equalized by Board of Review	Total Assessed Value as Equalized by the County Board	Total Assessed Value as Equalized by the Department of Taxation	Sold for Taxes
							Dollars				Dollars	Dollars	Dollars	Dollars	Dollars	Dollars	Dollars	Dollars	Dollars	
1	Minn Power & Light Co.		NE ¼ of NE ¼	20	133	29	40		1	no	~~324~~ 240			240		108 80	80			
2	"		NW ¼ of NE ¼				40			"	~~324~~ 240			240		108 80	80			
3	"		SW ¼ of NE ¼				40		13	"	~~324~~ 240			240		108 80	80			
4	"		SE ¼ of NE ¼				40			"	~~324~~ 240			240		108 80	80			
5																				
6	"		NE ¼ of NW ¼				40		1	"	~~324~~ 240			240		108 80	80			
7	"		NW ¼ of NW ¼				40			"	~~324~~ 240			240		108 80	80			
8	"		SW ¼ of NW ¼				40		13	"	~~324~~ 240			240		108 80	80			
9	"		SE ¼ of NW ¼				40			"	~~324~~ 240			240		108 80	80			
10																				
11	"		NE ¼ of SW ¼				40			"	~~324~~ 240			240		108 80	80			
12	"		NW ¼ of SW ¼				40			"	~~324~~ 240			240		108 80	80			
13	"		SW ¼ of SW ¼				40			"	~~324~~ 240			240		108 80	80			
14	"		SE ¼ of SW ¼				40			"	~~324~~ 240			240		108 80	80			
15																				
16	Whitemarsh Mining Co.		NE ¼ of SE ¼				40			no	~~324~~ 240			240		108 80	80			SOLD FOR TAXES
17	"		NW ¼ of SE ¼				40			"	~~324~~ 240			240		108 80	80			SOLD FOR TAXES
18	"		SW ¼ of SE ¼				40			"	~~324~~ 240			240		108 80	80			SOLD FOR TAXES
19	"		SE ¼ of SE ¼				40			"	~~324~~ 240			240		107 80	80			SOLD FOR TAXES
20																				
							640				~~3840~~ 5181			3840		~~1280~~ 1727	1280			

	Valuations by School Districts as Equalized by Department of Taxation: District No. 1	District No. 13	District No.	District No.	Assessed Valuation Non-Homestead	Rate and Tax Less Homestead Exemption ..... Mills	State Tax on Non-Homestead 5.7 Mills	Total General Tax	Special Taxes: Ditch No.	Ditch No.			Total Taxes	Paid	When Paid	Number of Receipt	March Settlement 1941	June Settlement 1941	Penalty	November Settlement 1941	Penalty	Collections to First Monday in January 1942	Penalty	Delinquent on First Monday in January 1942	Penalty	Total Delinquent Tax and Penalty
	Dollars	Dollars	Dollars	Dollars	Dollars	$ cts.	$ cts.	$ cts.	$ cts.	$ cts.	$ cts.	$ cts.	$ cts.		Month Day Year		$ cts.	$ cts.	$ cts.	$ cts.	$ cts.	$ cts.	$ cts.	$ cts.	$ cts.	$ cts.
1	108					15 10	95						16 05	2nd Half Paid 1st Half Paid	OCT 29 1941 JUN 27 1941	7837 6839		16 05		16 05						
2	108					15 10	95						16 05	2nd Half Paid 1st Half Paid	OCT 29 1941 JUN 27 1941											
3		108				12 73	95						13 18	2nd Half Paid 1st Half Paid	OCT 29 1941 JUN 27 1941	7836 6837		13 18		6 59						
4		108				12 73	95						13 18	2nd Half Paid 1st Half Paid	OCT 29 1941 JUN 27 1941	7838 6838				6 59						
5																										
6	108					15 10	95						16 05	2nd Half Paid 1st Half Paid	OCT 29 1941 JUN 27 1941	7837 6839		16 05		16 05						
7	108					15 10	95						16 05	2nd Half Paid 1st Half Paid	OCT 29 1941 JUN 27 1941											
8		108				12 73	95						13 18	2nd Half Paid 1st Half Paid	OCT 29 1941 JUN 27 1941	7618 6618		13 18		13 18						
9		108				12 73	95						13 18	2nd Half Paid 1st Half Paid	OCT 29 1941 JUN 27 1941											
10																										
11		108				12 73	95						13 18	2nd Half Paid 1st Half Paid	OCT 29 1941 JUN 27 1941											
12		108				12 73	95						13 18	2nd Half Paid 1st Half Paid	OCT 29 1941 JUN 27 1941	7876 6876		26 36		26 36						
13		108				12 73	95						13 18	2nd Half Paid 1st Half Paid	OCT 29 1941 JUN 27 1941											
14		108				12 73	95						13 18	2nd Half Paid 1st Half Paid	OCT 29 1941 JUN 27 1941											
15																										
16		108				12 73	95						13 18											13 18		
17		108				12 73	95						13 18											13 18		
18		108				12 73	95						13 18											13 18		
19		107				12 12	94						13 06											13 06		
20																										
	432	1295				207 05 + 6 60 *1 - 14 65	15 19						222 04													

Assessment Roll and Tax List of Unplatted Real Property in the Town of Sylvan

Cass County, Minnesota, for Taxes for the Year 1940.

Form 4 CD

Unplatted Real Estate Assessed at 33⅓ Per Cent of True and Full Value; Attached Machinery at 33⅓ Per Cent of True and Full Value. Homesteads, up to True and Full Value of $4000, Assessable at 20 per Cent, Class 3B; Remainder at 33⅓ Per Cent, Class 3.

	In Whose Name Assessed	To Whom Transferred	Subdivision	Sec. or Lot	Town or Block	Range	Number of Acres of Land	No. School District	Indicate Homestead	True and Full Value of Lands Exclusive of Structures and Improvements	Structures & Improvements: True and Full Value of Build-ings and Other Structures	Structures & Improvements: True and Full Value of Machinery Permanently Attached to Real Estate	Total True and Full Value of Lands Including all Structures, Improvements and Machinery	Assessed Value of Homesteads up to $4,000 at 20 per cent Class 3B	Assessed Value of Remainder at 33⅓ per cent Class 3	Total Assessed Value of Lands Including all Structures, Improvements and Machinery	Equalized Values: Total Assessed Value as Equalized by the Board of Review	Total Assessed Value as Equalized by the County Board	Total Assessed Value as Equalized by the Department of Taxation	Sold for Taxes
							Acres			Dollars	Dollars	Dollars	Dollars	Dollars	Dollars	Dollars	Dollars	Dollars	Dollars	
1	Ray Livingston		NE¼ of NE¼	21	133	29	40	1	no	~~374~~ 240			240		108 80	80				SOLD FOR TAX
2	"		NW¼ of NE¼				40		no	~~374~~ 240			240		108 80	80				SOLD FOR TAX
3	"		SW¼ of NE¼				40	13	"	~~374~~ 240			240		108 80	80				SOLD FOR TAXES
4	"		SE¼ of NE¼				40		"	~~374~~ 240			240		108 80	80				SOLD FOR TAXES
5	"																			
6	"		NE¼ of NW¼				40	1	"	~~374~~ 240			240		108 80	80				SOLD FOR TAX
7	Minn. Power & Light Co.		NW¼ of NW¼				40		"	~~374~~ 240	~~[illegible]~~		240		108 80	80				
8	Pearl Cunningham		SW¼ of NW¼				40	13	~~no~~	~~234~~ 175	800		1036 975	207	195	195				
9	Roy Livingston		SE¼ of NW¼				40		no		Added by Auditor				108					SOLD FOR TAXES
10	"																			
11	"		NE¼ of SW¼				40		"						108					
12	Pearl Cunningham		NW¼ of SW¼				40		no	~~234~~ 175			175	47	35	35				SOLD FOR TAX
13	Minn. Power & Light Co.		SW¼ of SW¼				40		no	~~374~~ 240			240		108 80	80				
14	"		SE¼ of SW¼				40		no	~~374~~ 240			240		108 80	80				
15																				
16	Roy R. Livingston		NE¼ of SE¼				40		no	~~374~~ 240			240		108 80	80				SOLD FOR TAXES
17	"		NW¼ of SE¼				40		"	~~374~~ 240			240		108 80	80				SOLD FOR TAXES
18	Cuyuna Range Power Co.		SW¼ of SE¼				40		"	~~374~~ 240			240		108 80	80				
19	State of Minnesota		SE¼ of SE¼																	
20																				
							600			~~3990~~ 4036	~~800~~ 800	~~1100~~	~~4890~~ 3790 4836	250 207	~~33290~~ 880	~~33110~~ 110 ~~4890~~ 4836				

	Valuations by School Districts as Equalized by Department of Taxation: District No. 2 Rate 32.7 Mills	District No. 2 Rate 32.7 Mills	District No. ..... Rate ..... Mills	District No. ..... Rate ..... Mills	Assessed Valuation Non-Homestead	Rate and Tax Less Homestead Exemption ..... Mills	State Tax on Non-Homestead 8.76 Mills	Total General Tax	Special Taxes: Ditch No.	Ditch No.			Total Taxes	Paid	When Paid	Number of Receipt	March Settlement 1941	June Settlement 1941	Penalty	November Settlement 1941	Penalty	Collections to First Monday in January 1942	Penalty	Delinquent to First Monday in January 1943	Penalty	Total Delinquent Tax and Penalty
	Dollars	Dollars	Dollars	Dollars	Dollars	$ cts.	$ cts.	$ cts.	$ cts.	$ cts.	$ cts.	$ cts.	$ cts.		Month Day Year		$ cts.	$ cts.	$ cts.	$ cts.	$ cts.	$ cts.	$ cts.	$ cts.	$ cts.	$ cts.
1	108					15 10	95						16 05	2nd Half Paid 1st Half Paid	NOV 21 1941 MAY 20 1941	12397 3973		16 05		16 05						
2	108					15 10	95						16 05	2nd Half Paid 1st Half Paid	NOV 21 1941 MAY 20 1941											
3		108				12 23	95						13 18	2nd Half Paid 1st Half Paid	NOV 21 1941 MAY 20 1941	11948 3924		13 18		13 18						
4		108				12 23	95						13 18	2nd Half Paid 1st Half Paid	NOV 21 1941 MAY 20 1941											
5																										
6	108					15 10	95						16 05	2nd Half Paid 1st Half Paid	NOV 21 1941 MAY 20 1941	12397 3973		8 03		8 03						
7	108					15 10	95						16 05	2nd Half Paid 1st Half Paid	OCT 24 1941 MAY 20 1941	12 [illegible] 3973		8 03		8 03						
8		207				23 46							23 46	2nd Half Paid 1st Half Paid	OCT 24 1941 JUN 25 1941	9004 6757		11 72		11 72						
9		108				12 23	95						13 18	2nd Half Paid 1st Half Paid	NOV 21 1941 MAY 20 1941	11948 3924		13 18		13 18						
10																										
11		108				12 23	95						13 18	2nd Half Paid 1st Half Paid	NOV 21 1941 MAY 20 1941	11948 3924		13 18		13 18						
12		47				5 32							5 32	2nd Half Paid 1st Half Paid	OCT 24 1941 JUN 25 1941	9003 6757		2 66		2 66						
13		108				12 23	95						13 18	2nd Half Paid 1st Half Paid	OCT 29 1941 [illegible] 1941	9313 [illegible]		13 18		13 18						
14		108				12 23	95						13 18	2nd Half Paid 1st Half Paid	OCT 29 1941 [illegible] 1941	9310 [illegible]										
15																										
16		108				12 23	95						13 18	2nd Half Paid 1st Half Paid	NOV 21 1941 MAY 20 1941	11948 3924		13 18		13 18						
17		108				12 23	95						13 18	2nd Half Paid 1st Half Paid	NOV 21 1941 MAY 20 1941											
18		108				12 23	95						13 18	2nd Half Paid 1st Half Paid	OCT 29 1941 [illegible] 1941	9314 [illegible]		6 59		6 59						
19																										
20																										
	437	1226				199 23 #1 60 60 #13 138 83	12 35						211 58													

Assessment Roll and Tax List of Unplatted Real Property in the Town of Sylvan

Unplatted Real Estate Assessed at 33⅓ Per Cent of True and Full Value; Attached Machinery at 33⅓ Per Cent of True and Full Value. Homesteads, up to True and Full Value of $4000, Assessable at 20 per Cent, Class 3B; Remainder at 33⅓ Per Cent, Class 3.

Cass County, Minnesota, for Taxes the Year 1940.

In Whose Name Assessed	To Whom Transferred	Description of Property: Subdivision	Sec. or Lot	Town or Block	Range	Number of Acres of Land (Acres / 100ths)	No. School District	Indicate Homestead	Assessor's Valuation: True and Full Value of Lands Including Improvements (Dollars)	True and Full Value of Buildings and Other Structures (Dollars)	True and Full Value of Machinery Attached to Real Estate (Dollars)	True and Full Value of Lands Including all Structures, Improvements and Machinery (Dollars)	Assessed Value of Homesteads up to $4000 at 20 per cent Class 3B	Assessed Value of Remainder at 33⅓ per cent Class 3	Total Assessed Value of Lands Including all Structures, Improvements and Machinery (Dollars)	Equalized Values: Total Assessed Value as Equalized by the Board of Review (Dollars)	Total Assessed Value as Equalized by the County Board (Dollars)	Total Assessed Value as Equalized by the Department of Taxation (Dollars)	Sold for Taxes	Validations by School Districts as Equalized by Department of Taxation: District No. / Dist. No. / Dist. No. (Dollars)	Assessed Valuation Non-Homestead (Dollars)	Rate and Tax Less Homestead Exemption (Rate ... Mills)	State Tax on Non-Homestead (Rate ... Mills)	Total General Tax ($ cts.)	Special Taxes: Ditch No. / Ditch No. ($ cts.)	Total Taxes ($ cts.)	Paid	When Paid (Month Day Year)	Number of Receipt	March Settlement 1941 ($ cts.)	June Settlement 1941 ($ cts.)	Penalty	November Settlement 1941 ($ cts.)	Penalty	Collections to First Monday in January 1941	Penalty	Delinquent on First Monday in January 1942	Penalty	Total Delinquent Tax and Penalty
Harold & Mildred Carlson		NE¼ of NE¼	28	133	29	40	13	no	374 ~~840~~			240		108 ~~80~~	80				SOLD FOR TAX		108		1223	95		1318	1									1318			
" "		NW¼ of NE¼				40		"	374 ~~840~~			240		108 ~~80~~	80				SOLD FOR TAX		108		1223	95		1318	2									1318			
Ole Peterson		S W¼ of NE¼				40		yes	374 ~~840~~			240	65 ~~48~~		48						65		736			736	3	2nd Half Paid NOV 6 1941 / 1st Half Paid JUL 12 1941	10197 / 75877		368		368							
Harold & Mildred Carlson		SE¼ of NE¼				40		no	364 ~~270~~			270		121 ~~90~~	90				SOLD FOR TAX		121		1370	106		1476	4									1476			
Richard M & Georgia H. Johnson		8.5 ac. of Lot 1				8.50		No	121 ~~90~~	234		324		118 ~~108~~	108						118		1326	103		1439	5	PAID IN FULL MAY 20 1941	39.00		1439									
Julia E. Suhl		NE¼ of NW¼				40		no	374 ~~840~~	540		780		288 ~~260~~	260						~~288~~ 226		2762	252		3514	6	PAID IN FULL NOV 8-1941											Chatfield	3514 ~~#~~ 7.03 / 3.51 ~~#~~ 7.04	
"		NW¼ of NW¼				40		"	374 ~~840~~			240		108 ~~80~~	80						~~108~~ 82		1223	95		1318	7	PAID IN FULL NOV 8-1941	10.00				5869						"	3.29 / 3.65 / 10.94	3.29 / 3.65 / 10.94
"		S W¼ of NW¼				40		"	374 ~~840~~			240		108 ~~80~~	80						~~108~~ 82		1223	95		1318	8	PAID IN FULL NOV 8-1941											"	3.29 / 3.65 / 10.94	3.29 / 3.65 / 10.94
"		SE¼ of NW¼				40		"	374 ~~840~~			240		108 ~~80~~	80						~~108~~ 82		1223	95		1318	9	PAID IN FULL NOV 8-1941											"	3.29 / 3.65 / 10.94	3.29 / 3.65 / 10.94
C. W. & Anne Biswas		5.8 ac. of Lot 1				5.80		"	77 ~~57~~	336		393		130 ~~131~~	131						138		1563	121		1684	10	PAID IN FULL JAN 11 1941	5374		1684									
Ole Peterson		N E¼ of SW¼				40		yes	374 ~~840~~			240	65 ~~48~~		48						65		736			736	11	2nd Half Paid NOV 1 1941 / 1st Half Paid JUL 12 1941												
"		NW¼ of SW¼				40		"	374 ~~840~~			240	65 ~~48~~		48						65		736			736	12	2nd Half Paid NOV 6 1941 / 1st Half Paid JUL 12 1941	10197 / 75877				1472							
"		S W¼ of SW¼				40		"	374 ~~840~~			240	65 ~~48~~		48						65		736			736	13	2nd Half Paid NOV 6 1941 / 1st Half Paid JUL 12 1941			1472									
"		SE¼ of SW¼				40		"	374 ~~840~~			240	65 ~~48~~		48						65		736			736	14	2nd Half Paid NOV 6 1941 / 1st Half Paid JUL 12 1941												
Victor & Mabel Viking		5 acres of Lot 1 less 1 ac				4		no	69 ~~54~~	300		369		123 ~~117~~	117						123		1372	108		1501	15	PAID IN FULL MAY 13 1941	7127		1501									
Fred & Mabel Dinger		NE¼ of SE¼ 9.5 ac of Lot 1				9.50		no	121 ~~90~~	60		150		60 ~~50~~	50				SOLD FOR TAXES		60		680	53		733	16											733		
Ole Peterson		NW¼ of SE¼ Lot 2				39.95		yes	374 ~~840~~			240	65 ~~48~~		48						65		736			736	17	2nd Half Paid NOV 6 1941 / 1st Half Paid JUL 12 1941	10197 / 75877		368		368							
C. D. McKisson		SW¼ of SE¼ 3				33.35		no	293 ~~210~~			210		94 ~~70~~	70						94		1065	82		1147	18	2nd Half Paid NOV 18 1941 / 1st Half Paid JUL 30 1941	7055 / 6880		574		573							
Richard M. & Georgia Johnson		SE¼ of SE¼ 4				2.50		no	21 ~~21~~			21		9 ~~7~~	7						9		107	09		111	19	PAID IN FULL MAY 20 1941	3900		111									
Julius Uhlen		20 rd 200' x 675' of Lot 1				3		no	40 ~~30~~	150		190		63 ~~60~~	60						63		706	55		769	20	PAID IN FULL FEB 24 1941	1566	769										
Julius W. Uhlen & Mildred Uhlen		1 ac of Lot 1				5.86			~~3577~~ 4991	1620		~~5197~~ 6611		~~1733~~ 2203	~~1733~~ 2203						1944		22016	1364		23380															

Assessment Roll and Tax List of Unplatted Real Property in the Town of Tylman

Form 4 CD

Unplatted Real Estate Assessed at 33⅓ Per Cent of True and Full Value; Attached Machinery at 33⅓ Per Cent of True and Full Value. Homesteads, up to True and Full Value of $4000, Assessable at 20 per Cent, Class 3B; Remainder at 33⅓ Per Cent, Class 3.

Cass County, Minnesota, for Taxes for the Year 1940.

In Whose Name Assessed	To Whom Transferred		Description of Property: Subdivision	Sec. or Lot	Town or Block	Range	Number of Acres of Land (Acres / Mile)	No. School District	Indicate Homestead	Assessor's Valuation: True and Full Value of Land Including Structures and Improvements (Dollars)	Structures & Improvements: True and Full Value of Buildings and Other Structures (Dollars)	True and Full Value of Machinery Except Those Properly Attached to Real Estate (Dollars)	Total True and Full Value of Land Including all Structures, Improvements and Machinery (Dollars)	Assessed Value of Homesteads up to $4,000 at 20 per cent Class 3B	Assessed Value of Remainder at 33⅓ per cent Class 3 (Dollars)	Total Assessed Value of Land Including all Structures, Improvements and Machinery (Dollars)	Equalized Values: Total Assessed Value as Equalized by the Board of Review (Dollars)	Total Assessed Value as Equalized by the County Board (Dollars)	Total Assessed Value as Equalized by the Department of Taxation (Dollars)	Sold for Taxes
Angus M. Mellroy		1	NE¼ of NE¼	29	133	29	40	13	no	~~374~~ 240			240		108 80	80				
Dewey McMinn		2	NW¼ of NE¼				40		yes	~~471~~ 315	145		~~560~~ 460	114 95		82				SOLD FOR TAXES
"		3	SW¼ of NE¼				40		yes	~~471~~ 315			315	63		63				
Adolph Staut		4	SE¼ of NE¼				40		"	~~327~~ 250			250	67 50		50				
		5																		
A. F. Crathers Hdt. & J. C. Tweet Hdt.		6	NE¼ of NW¼				40		no	~~374~~ 240			240		108 80	80				SOLD FOR TAXES
"	"	7	NW¼ of NW¼				40		no	~~374~~ 240			240		108 80	80				SOLD FOR TAXES
"	"	8	SW¼ of NW¼				40		no	~~374~~ 240			240		108 80	80				SOLD FOR TAXES
"	"	9	SE¼ of NW¼				40		no	~~374~~ 240			240		108 80	80				SOLD FOR TAXES
		10																		
Niels Ude		11	NE¼ of SW¼ Lot 2				33.50		no	~~374~~ 240			240		108 80	80				
"		12	NW¼ of SW¼ " 3				44.85		no	~~374~~ 240			240		108 80	80				
		13	SW¼ of SW¼																	
		14	SE¼ of SW¼																	
		15																		
Jens Ude		16	NE¼ of SE¼				40		yes	~~296~~ 220	160		~~456~~ 380	91	76	76				SOLD FOR TAXES
"		17	NW¼ of SE¼ Lot 5				42.40		"	~~296~~ 220			220	59	44	44				SOLD FOR TAXES
"		18	SW¼ of SE¼						"											
"		19	SE¼ of SE¼ " 1				22.10		"	~~296~~ 220			220	59 44		44				SOLD FOR TAXES
		20																		
							502.85			~~1220~~ 4313	305		~~3525~~ 4618	~~254~~ 475	~~560~~ 252	~~929~~ 1231				

In Whose Name Assessed	Validations by School Districts as Equalized by Department of Taxation: District No. / Rate / Mills	Equalized Values (Dollars)	Assessed Valuation Non-Homestead (Dollars)	Rate and Tax Less Homestead Exemption 13.24 Mills ($ cts.)	Rate Tax on Non-Homestead 8.24 Mills ($ cts.)	Total General Tax ($ cts.)	Special Taxes: Ditch No. / Ditch No. ($ cts.)	Total Taxes ($ cts.)		Paid: When Paid (Month Day Year)	Number of Receipt	March Settlement 1941 ($ cts.)	June Settlement 1941 ($ cts.)	Penalty	November Settlement 1941 ($ cts.)	Penalty	Collections to First Monday in January 1942 ($ cts.)	Penalty	Delinquent on First Monday in January 1942 ($ cts.)	Penalty	Total Delinquent Tax and Penalty ($ cts.)
Angus M. Mellroy		108		1223				1223	1										1223		
Dewey McMinn		114		1291				1291	2	PAID IN FULL MAY 13 1941		$3.46	22.54								
"		85		963				963	3	PAID IN FULL MAY 13 1941											
Adolph Staut		67		759				759	4	2nd Half Paid NOV 17 1941 / 1st Half Paid ~~JUL 14 1941~~	11034 / 7197		3.29		4.30						
									5												
A. F. Crathers Hdt. & J. C. Tweet Hdt.		108		1223	95			1318	6										1318		
"		108		1223	95			1318	7										1318		
"		108		1223	95			1318	8										1318		
"		108		1223	95			1318	9										1318		
									10												
Niels Ude		108		1223	95			1318	11	PAID IN FULL JUN 27 1941	6494		46.36								
"		108		1223	95			1318	12	PAID IN FULL JUN 27 1941											
									13												
									14												
									15												
Jens Ude		91		1031				1031	16										1031		
"		59		668				668	17										668		
"									18												
"		59		668				668	19										668		
									20												
		1231		13941	570			14511													

Assessment Roll and Tax List of Unplatted Real Property in the Town of Tylman

Form A (Revised Form 1940)

Unplatted Real Estate Assessed at 33⅓ Per Cent of True and Full Value; Attached Machinery at 33⅓ Per Cent of True and Full Value. Homesteads, up to True and Full Value of $4000, Assessable at 20 per Cent, Class 3B; Remainder at 33⅓ Per Cent, Class 3.

Cass County, Minnesota, for Taxes for the Year 1940.

	In Whose Name Assessed	To Whom Transferred	Description of Property: Subdivision	Sec. or Lot	Town or Block	Range	Number of Acres of Land: Acres	100ths	No. School District	Indicate Homestead	True and Full Value of Lands Exclusive of Structures and Improvements (Assessor's Valuation): Dollars	True and Full Value of Buildings and Other Structures (Structures & Improvements): Dollars	True and Full Value of Machinery Permanently Attached to Real Estate: Dollars	Total True and Full Value of all Structures, Improvements and Machinery: Dollars	Assessed Value of Structures and Improvements as in Sec. 2 Class 2B: Dollars	Assessed Value of Remainder at 33⅓ per cent Class 3: Dollars	Total Assessed Value of Lands Including all Structures, Improvements and Machinery: Dollars	Total Assessed Value as Equalized by the Board of Review (Equalized Values): Dollars	Total Assessed Value as Equalized by the County Board: Dollars	Total Assessed Value as Equalized by Department of Taxation: Dollars	Sold for Taxes
1	State of Minnesota		Part of E½ of NE¼																		
2			NW¼ of NE¼	30	133	29	40		13												
3	Minn. Power & Light Co.		NW¼ of NE¼				40			no	167 ~~120~~			120		54 ~~40~~	40				
4	"		SW¼ of NE¼ Lot 3				28.75			"	167 ~~120~~	83000	49000	132000 ~~120~~		44000 ~~40~~	44000 ~~40~~				
5	Marion E. Hitch		Part of E½ of NE¼ SE¼ of NE¼				14.75			"	40 30			30		13 10					SOLD FOR TAXES
6	Minn. Power & Light Co.		NE¼ of NW¼ Lot 2				48			"	167 ~~120~~			120		54 ~~40~~	40				
7			NW¼ of NW¼																		
8	"		SW¼ of NW¼ " 5				35.25			"	147 ~~105~~			105		47 ~~35~~	35				
9	"		SE¼ of NW¼ " 4				15			"	61 45			45		20 ~~15~~	15				
10																					
11			NE¼ of SW¼																		
12			NW¼ of SW¼																		
13			SW¼ of SW¼																		
14			SE¼ of SW¼																		
15																					
16	Marion E. Hitch		NE¼ of SE¼ " 9				34.75			"	37 ~~240~~			240		108 ~~80~~	80				SOLD FOR TAXES
17			NW¼ of SE¼																		
18			SW¼ of SE¼																		
19	"		SE¼ of SE¼ " 10				17				121 90			90		40 ~~30~~	30				SOLD FOR TAXES
20	State of Minnesota		Lot 3	32	133	29															
							298.50				~~870~~ 1174	83000	49000	~~870~~ 132000		~~870~~ 44000	~~870~~ 44000				

	Valuations by School Districts as Equalized by Department of Taxation: District No. / Rate ... Mills	District No. / Rate ... Mills	District No. / Rate ... Mills	District No. / Rate ... Mills	Assessed Valuation Non-Homestead: Dollars	Rate and Tax Less Homestead Exemption 133.71 Mills: Dollars	$ cts.	State Tax on Non-Homestead 8.71 Mills: $ cts.	Total General Tax: $ cts.	Special Taxes: Ditch No.	Ditch No.			Total Taxes: $ cts.	Paid	When Paid: Month Day Year	Number of Receipt	March Settlement 1941: $ cts.	June Settlement 1941: $ cts.	Penalty: $ cts.	November Settlement 1941: $ cts.	Penalty: $ cts.	Collections to First Monday in January 1942: $ cts.	Penalty: $ cts.	Delinquent on First Monday in January 1943: $ cts.	Penalty: $ cts.	Total Delinquent Tax and Penalty: $ cts.
1																												
2	54					612	47							659.47	2nd Half Paid / 1st Half Paid	OCT 29 1941 / JUN 27 1941	9878 / 6540		330		329							
3	34054					385896	29851							415527.53	2nd Half Paid / 1st Half Paid	OCT 29 1941 / JUN 27 1941	9878 / 6540		207764		207763							
4	13					147	11							158											158			
5																												
6	54					612	47							659.47	2nd Half Paid / 1st Half Paid	OCT 29 1941 / JUN 27 1941	9878 / 6540		330		329							
7																												
8	47					532	41							573.48	2nd Half Paid / 1st Half Paid	OCT 29 1941 / JUN 27 1941	9878 / 6540		287		286							
9	20					227	18							245.18	2nd Half Paid / 1st Half Paid	OCT 29 1941 / JUN 27 1941	9878 / 6540		123		122							
10																												
11																												
12																												
13																												
14																												
15																												
16	108					1223	95							1318											1318			
17																												
18																												
19	40					453	35							488											488			
20																												
	34390					389507	30135							419627														

In whose name assessed	To whom transferred	Description of property: Subdivision	Sec. or Lot	Town or Block	Range	Number of Acres of Land: Acres	100ths	No. School District	Indicate Homestead	Assessor's Valuation: True and Full Value of Lands Exclusive of Structures and Improvements (Dollars)	Structures & Improvements: True and Full Value of Buildings and Other Structures (Dollars)	True and Full Value of Machinery Permanently Attached to Real Estate (Dollars)	Total True and Full Value of Land, Structures, Improvements and Machinery (Dollars)	Assessed Value of Homesteads up to $4,000 at 25% of True and Full Value, Class 1B (Dollars)	Assessed Remainder at 25% per cent, Class 2 (Dollars)	Total Assessed Value of Lands Including all Structures, Improvements and Machinery (Dollars)	Equalized Values: Total Assessed Value as Equalized by the Board of Review (Dollars)	Total Assessed Value as Equalized by Board of Review (Dollars)	Total Assessed Value as Equalized by the Department of Taxation (Dollars)	Sold for Taxes
Mrs. M. Hulk		Grant H																		
Grant F																				
1 Carl Huhtala & Sophia Huhtala	1	NE¼ of NE¼	Lot 1	Sec 6		13.29	.13	no		405 300			300		135 100	100				
Richard & Ora M. Huhtala		NW¼ of NE¼				16.87		no		167 125			120		54 40	40				
Lady Lake Camp Resort Inc.	3	SW¼ of NE¼	Lot 6 - N side of lake			41.60		no		374 240	210		530 450		178 150	150				SOLD FOR TAXES
1 Ole Peterson	4	SE¼ of NE¼	- 7			35.85		yes		290 215			215	58 45		43				
Jacob W. Bailey & Olive Burg - lease of lot	5	~~125 rods along Lady Lake Trail~~				~~.5~~	~~55~~ ~~50~~	no		24 19			18		8 6	6				
1 Ole Peterson	6	NE¼ of NW¼				40		yes		324 240			240	65 45		45				
1 "	7	NW¼ of NW¼	Lot 3			39.75		yes		324 240			240	65 45		45				SOLD FOR TAXES
1 "	8	SW¼ of NW¼																		
1 Arnold R. Frei	9	SE¼ of NW¼	- 5			56.30		yes		404 300	1705		2110 2005	422 401		401				
	10	~~.05 A of Lot 2 to the of Lady Lake~~				~~.05~~		no		8 6			6		3 2	2				SOLD FOR TAXES
1 Carl Huhtala	11	NE¼ of SW¼	Lot 4 - lake side			39.75		no		324 240			240		108 80	80				
Alex Peterson	12	NW¼ of SW¼	Grant 6																	
Mrs. M. Hulk																				
Grant H																				
Grant F	13	SW¼ of SW¼																		
Ed and Ethel Staub	14	SE¼ of SW¼	- 10			38.90		yes		283 210	140		423 350	85 70		70				
Begin at N. pt. on the So. line of Lot 10, where same meets Crow Wing River, then E. along So. line to the pt. where So. line meets road, known as Staub Road, then N. along Staub Road to pt where road meets No. line of said lot, then W. on the No. line of said lot to Crow Wing River, then So. along W. bank of Crow Wing River to place of beginning.		~~.47 A of Lot 2 along the lake~~				~~.20~~		yes		16 12	75		91 87		30 28	28				SOLD FOR TAXES
	15	NE¼ of SE¼	Lot 8			17.35		yes		94 70			70	19 14		14				SOLD FOR TAXES
	16	NW¼ of SE¼				40		no		134 99			99		45 33	33				
	17	SW¼ of SE¼	- 11			26.50		yes		167 120			120	37 24		24				SOLD FOR TAXES
	18	SE¼ of SE¼	- 12			18.75		yes		135 100			100	27 20		20				SOLD FOR TAXES
Richard & Ora M. Huhtala	19	.25 A of Lot 7 (Tract A)				.85														
	20	Grant H Hulk (Lot 1 of Tract A) Beg at N line of Lot 1 of Tract A at Crow Wing River, thence W along N line of said Lot 1 to the NW corner thence S along W line of said Lot 1 to the SW corner thence E along S line of said Lot 1 to the SE corner thence N along E line of said Lot 1 to the NE corner thence W along N line of said Lot 1 to the place of beginning				4.39	95													
										3550	2130		~~5680~~	~~440~~	~~320~~	~~1075~~				
										3414			5344	773	40	1160				
															261	1334				

Valuations by School Districts as Equalized by Department of Taxation: District No. ..... Dollars / District No. ..... Dollars / District No. ..... Dollars	Assessed Valuation Non-Homestead (Dollars)	Rate and Tax Less Homestead Exemption (Dollars, Cents)	State Tax on Non-Homestead 8.76 Mills ($, Cts.)	Total General Tax ($, Cts.)	Special Taxes: Ditch No. ..... / Ditch No. ..... / ..... / ..... ($, Cts.)	Total Taxes ($, Cts.)	Paid	When Paid	Number of Receipt	March Settlement 1941	June Settlement 1941	Penalty	November Settlement 1941	Penalty	Collections to First Monday in January 1942	Penalty	Delinquent on First Monday in January 1942	Penalty	Total Delinquent Tax and Penalty
							PAID IN FULL	OCT 24 1940	9560										
							PAID IN FULL	Mar 5 1941	3737										
135		1529	118			1647	PAID IN FULL	MAY 26 1941	4374		1562								
54		594	47			641	PAID IN FULL	APR 18 1941	3339		598								
178		2016	156			2172	Charged Church Property - See abst # 395										21.72	9	23.46
58		657				657	2nd Half Paid	NOV 6 1941	10197				328						
							1st Half Paid	JUL 12 1941	7582		329								
8		91	07			98	2nd Half Paid	NOV 6 1941	10197								98	J	106
65		736				736	1st Half Paid	JUL 12 1941	7582		368		368						
65		736				736	2nd Half Paid	NOV 6 1941	10197				368						
							1st Half Paid	JUL 12 1941	7582		368								
422		4780				4780	2nd Half Paid	NOV 6 1941	10197				2390						
							1st Half Paid	JUL 12 1941	7582		2390								
3		34	03			37											37		
108		1223	95			1318	PAID IN FULL	DEC 2 1941	10997						1318	105			
						135	PAID IN FULL	SEP 12 1941	8669				135	04					257
						135	PAID IN FULL	SEP 12 1941	8669				135	04					
85		963				963	PAID IN FULL	MAY 24 1941	4119		963								
30		340	26			366	PAID IN FULL	JUN 21 1941	6521		366								
19		215				215	PAID IN FULL	MAY 24 1941	4121		215								
45		510	39			549	2nd Half Paid	NOV 21 1941	11261				274						
							1st Half Paid	JUL 12 1941	7497		275								
32		362				362	PAID IN FULL	MAY 24 1941	4120		362								
27		306				306	PAID IN FULL	MAY 24 1941	4120		306								
5		57	04			61											61	J	66
1324		15110	491			15601													

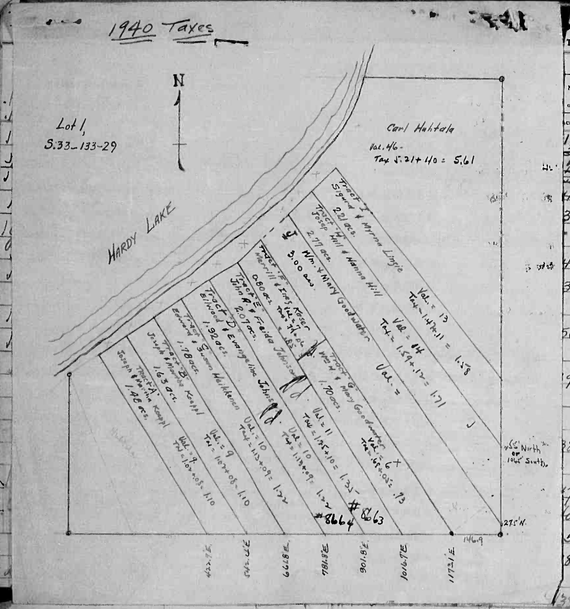

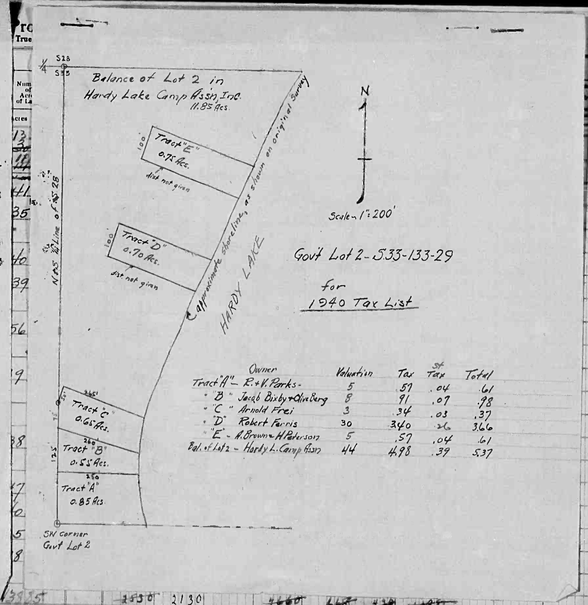

Sold for Taxes	Valuations by School Districts as Equalized by Department of Taxation: District No. ..... Rate ..... Mills	District No. ..... Rate ..... Mills	District No. ..... Rate ..... Mills	District No. ..... Rate ..... Mills	Assessed Valuation Non-Homestead	Rate and Tax Less Homestead Exemption 18.26 Mills	State Tax on Non-Homestead 8.76 Mills	Total General Tax	Special Taxes: Ditch No.	Ditch No.	.....	.....	Total Taxes		Paid	When Paid	Number of Receipt	March Settlement 1941	June Settlement 1941	Penalty	November Settlement 1941	Penalty	Collections to First Monday in January 1942	Penalty	Delinquent on First Monday in January 1942	Penalty	Total Delinquent Tax and Penalty
	Dollars	Dollars	Dollars	Dollars	Dollars	$ cts.	$ cts.	$ cts.	$ cts.	$ cts.	$ cts.	$ cts.	$ cts.															
		135				1529	118						1647	1	PAID IN FULL	OCT 24 1940	9560											
SOLD FOR TAXES		54				612	47						659	2	PAID IN FULL	APR 18 1941	3339		598									
		178				2016	156						2172	3	Charged Church Property - See abst. # 395										2172	9	2246	
		58				657							657	4	2nd Half Paid NOV 6 1941 / 1st Half Paid JUL 12 1941		1192 / 1584		329		328							
		8				91	07						98	5											98	9	106	
		65				736							736	6	2nd Half Paid NOV 6 1941 / 1st Half Paid JUL 12 1941		1192 / 1584		368		368							
SOLD FOR TAXES		65				736							736	7	2nd Half Paid NOV 6 1941 / 1st Half Paid JUL 12 1941		1192 / 1584		368		368							
		422				4780							4780	8	2nd Half Paid NOV 6 1941 / 1st Half Paid JUL 12 1941		1192 / 1584		2390		2390							
SOLD FOR TAXES		3				34	03						37	10											37			
		108				1223	95						1318	11	PAID IN FULL	DEC 4 1941	1099						1318	105				
													135	12	PAID IN FULL	SEP 12 1941	8663				135	04						257
													122	13	PAID IN FULL	SEP 12 1941	8664				122	04						244
		85				963							963	14	PAID IN FULL	MAY 24 1941	4119		963									
SOLD FOR TAXES		30				340	26						366	15	PAID IN FULL	JUN 21 1941	6621		366									
SOLD FOR TAXES		19				215							215	16	PAID IN FULL	MAY 24 1941	4121		215									
		45				510	39						549	17	2nd Half Paid NOV 6 1941 / 1st Half Paid JUL 14 1941		1264 / 7497		275		274							
SOLD FOR TAXES		32				362							362	18	PAID IN FULL	MAY 24 1941	4120		362									
SOLD FOR TAXES		27				306							306	19	PAID IN FULL	MAY 24 1941	4120		306									
		5				57	04						61	20											61	9	66	
		1324				15110	491						15601															

1330 2130 3414 — 4460 668 5128 — 5544 773 6317 — 7160 1344 8501

Assessment Roll and Tax List of Unplatted Real Property in the Town of Tylden

Unplatted Real Estate Assessed at 33⅓ Per Cent of True and Full Value; Attached Machinery at 33⅓ Per Cent of True and Full Value. Homestead, up to True and Full Value of $4000, Assessable at 20 per Cent, Class 3B; Remainder at 33⅓ Per Cent, Class 3.

Cass County, Minnesota, for Taxes for the Year 1940.

	In Whose Name Assessed	To Whom Transferred	Description of Property: Subdivision	Sec. or Lot	Town or Block	Range	Number Acres of Land: Acres	100ths	No. School District	Indicate Homestead	Assessor's Valuation: True and Full Value of Lands Exclusive of Structures and Improvements (Dollars)	Structures & Improvements: True and Full Value of Buildings Including Structures (Dollars)	True and Full Value of Machinery Attached to Real Estate (Dollars)	Total True and Full Value of Lands Including all Structures, Improvements and Machinery (Dollars)	Assessed Value of Homesteads up to $4,000 at 20 per cent Class 3B (Dollars)	Assessed Value of Remainder at 33⅓ per cent Class 3 (Dollars)	Total Assessed Value of Lands Including all Structures, Improvements and Machinery (Dollars)	Equalized Values: Total Assessed Value as Equalized by the Board of Review (Dollars)	Total Assessed Value as Equalized by the County Board (Dollars)	Total Assessed Value as Equalized by Department of Taxation (Dollars)	Sold for Taxes
1			NE¼ of NE¼	1	133	30			1												
2			NW¼ of NE¼																		
3			SW¼ of NE¼																		
4			SE¼ of NE¼																		
5	Alvin O. Johnson & Adolph Hagen & John Hagen & Hjalmer A. Lemman & Clarence B. Lemman		Lot 1				55.50			no	405 ~~300~~			300		135 ~~100~~	100				SOLD FOR TAXES
6			NE¼ of NW¼																		
7			NW¼ of NW¼																		
8			SW¼ of NW¼																		
9			SE¼ of NW¼																		
10																					
11			NE¼ of SW¼																		
12			NW¼ of SW¼																		
13			SW¼ of SW¼																		
14			SE¼ of SW¼																		
15																					
16			NE¼ of SE¼																		
17			NW¼ of SE¼																		
18			SW¼ of SE¼																		
19			SE¼ of SE¼																		
20																					
							55.50				~~300~~ 405			300		~~100~~ 135	100				

	Valuations by School Districts as Equalized by Department of Taxation: District No. 1 Rate ..... Mills (Dollars)	District No. ..... Rate ..... Mills (Dollars)	District No. ..... Rate ..... Mills (Dollars)	District No. ..... Rate ..... Mills (Dollars)	Assessed Valuation Non-Homestead (Dollars)	Rate and Tax Levy Homestead Exemption 37.7 Mills ($ cts.)	State Tax on Non-Homestead 8.2 Mills ($ cts.)	Total General Tax ($ cts.)	Special Taxes: Ditch No. ..... ($ cts.)	Ditch No. ..... ($ cts.)	..... ($ cts.)	..... ($ cts.)	Total Taxes ($ cts.)		Paid	When Paid: Month Day Year	Number of Receipt	March Settlement 1941 ($ cts.)	June Settlement 1941 ($ cts.)	Penalty ($ cts.)	November Settlement 1941 ($ cts.)	Penalty ($ cts.)	Collections to First Monday in January 1942 ($ cts.)	Penalty ($ cts.)	Delinquent on First Monday in January 1942 ($ cts.)	Penalty ($ cts.)	Total Delinquent Tax and Penalty ($ cts.)
1														1														
2														2														
3														3														
4														4														
5	135					1888	118						2006	5					Run taxes for fund						2006		2166	
6														6														
7														7														
8														8														
9														9														
10														10														
11														11														
12														12														
13														13														
14														14														
15														15														
16														16														
17														17														
18														18														
19														19														
20														20														
	135					1888	118						2006															

Assessment Roll and Tax List of Unplatted Real Property in the Town of Sylvan,

Unplatted Real Estate Assessed at 33⅓ Per Cent of True and Full Value; Attached Machinery at 33⅓ Per Cent of True and Full Value. Homesteads, up to True and Full Value of $1000, Assessable at 20 per Cent, Class 3B; Remainder at 33⅓ Per Cent, Class 3.

Cass County, Minnesota, for Taxes for the Year 1940.

	In Whose Name Assessed	To Whom Transferred	Description of Property: Subdivision	Sec. or Lot	Town or Block	Range	Number of Acres of Land (Acres 100s)	No. School District	Indicate Homestead	Assessor's Valuation: True and Full Value of Lands Including Improvements (Dollars)	Structures & Improvements: True and Full Value of Buildings, Other Structures (Dollars)	True and Full Value of Machinery Other than Directly Attached to Real Estate (Dollars)	Total True and Full Value of Lands Including all Structures, Improvements and Machinery (Dollars)	Assessed Value of Homesteads up to $1,000 at 20 per cent Class 3B (Dollars)	Assessed Value of Remainder at 33⅓ per cent Class 3 (Dollars)	Total Assessed Value of Lands Including all Structures, Improvements and Machinery (Dollars)	Equalized Values: Total Assessed Value as Equalized by the Board of Review (Dollars)	Total Assessed Value as Equalized by the County Board (Dollars)	Total Value as Equalized by Department of Taxation (Dollars)	Sold for Taxes
	State of Minnesota		NE¼ of NE¼ Lot 1 2				133.30	1												
	"		NW¼ of NE¼ - 2																	
	"		SW¼ of NE¼																	
	"		SE¼ of NE¼																	
6	Peter Yde		NE¼ of NW¼ - 3				39.37	71		~~240~~ 324			240		80 108	80				SOLD FOR TAXES
7	"		NW¼ of NW¼ - 4				39.12	"		~~240~~ 324			240		80 108	80				SOLD FOR TAXES
8	"		SW¼ of NW¼				40	"		~~240~~ 324			240		80 108	80				SOLD FOR TAXES
9	"		SE¼ of NW¼				40	"		~~240~~ 324			240		80 108	80				SOLD FOR TAXES
10																				
11	Wm. P. Robertson		NE¼ of SW¼ - 6				34	"		~~210~~ 283	810		~~1020~~ 1093		~~340~~ 364	340				
12	"		NW¼ of SW¼				40	"		~~210~~ 283			210		~~70~~ 94	70				
13	"		SW¼ of SW¼ - 5				40.25	"		~~210~~ 283			210		~~70~~ 95	70				
14			SE¼ of SW¼																	
15																				
16	Allie Gaffney	Edmund E. Gunderson	NE¼ of SE¼ - 8				35.60	"		~~210~~ 283	210		~~420~~ 493		~~140~~ 164	140				
17	" " "		NW¼ of SE¼ - 7				47	"		~~210~~ 284			210		~~70~~ 95	70				
18			SW¼ of SE¼																	
19			SE¼ of SE¼																	
20																				
							360.34			~~2010~~ 2712	1020		~~3030~~ 3732		~~1010~~ 1244	1010				

	Valuations by School Districts as Equalized by Department of Taxation: District No. 1 Rate ..... Mills	District No. ..... Rate ..... Mills	District No. ..... Rate ..... Mills	District No. ..... Rate ..... Mills	Assessed Valuation Non-Homestead	Rate and Tax Less Homestead Exemption 13.846 mills	State Tax on Non-Homestead 8.74 mills	Total General Tax	Special Taxes: Ditch No.	Ditch No.			Total Taxes	Paid	When Paid	Number of Receipt	March Settlement 1941	June Settlement 1941	Penalty	November Settlement 1941	Penalty	Collections to First Monday in January 1942	Penalty	Delinquent on First Monday in January 1942	Penalty	Total Delinquent Tax and Penalty
	Dollars	Dollars	Dollars	Dollars	Dollars	$ cts.	$ cts.	$ cts.	$ cts.	$ cts.	$ cts.	$ cts.	$ cts.		Month Day Year		$ cts.	$ cts.	$ cts.	$ cts.	$ cts.	$ cts.	$ cts.	$ cts.	$ cts.	$ cts.
1																										
2																										
3																										
4																										
5																										
6	108				1510	95							1605											1605		
7	108				1510	95							1605											1605		
8	108				1510	95							1605											1605		
9	108				1510	95							1605											1605		
10																										
11	364				5090	319							5409	2nd Half Paid 1st Half Paid	OCT - 1 1940 JUN 16 1941											
12	94				1314	82							1396	2nd Half Paid 1st Half Paid	OCT - 1 1940 JUN 16 1941	12	19.55			41.08						
13	95				1328	83							1411	2nd Half Paid 1st Half Paid	OCT - 1 1940 JUN 16 1941	13										
14																	59.76	60.32								
15																										
16	164				2293	144							2437	2nd Half Paid 1st Half Paid	JUN 17 1941 JUN 16 1941	16	60.87									
17	95				1328	83							1411	2nd Half Paid 1st Half Paid	JUN 17 1941 JUN 16 1941	17		19.43								
18																										
19																										
20																										
	1264				17393	1091							18484													

Assessment Roll and Tax List of Unplatted Real Property in the Town of Sylvan

Unplatted Real Estate Assessed at 33⅓ Per Cent of True and Full Value; Attached Machinery at 33⅓ Per Cent of True and Full Value. Homesteads, up to True and Full Value of $4000, Assessable at 20 per Cent, Class 3B; Remainder at 33⅓ Per Cent, Class 3.

	In Whose Name Assessed	To Whom Transferred		Description of Property: Subdivision	Sec. or Lot	Town or Block	Range	Number of Acres of Land: Acres	100s	No. School District	Indicate Homestead	Assessor's Valuation: True and Full Value of Land Including Structures and Improvements (Dollars)	Structures & Improvements: True and Full Value of Buildings Other than Structures (Dollars)	True and Full Value of Machinery Attached to Real Estate (Dollars)	Total True and Full Value of Land Including all Structures, Improvements and Machinery (Dollars)	Assessed Value of Homesteads up to $4,000 at 20 per cent Class 3B (Dollars)	Assessed Value of Remainder at 33⅓ per cent Class 3 (Dollars)	Total Assessed Value of Land Including all Structures, Improvements and Machinery (Dollars)	Equalized Values: Total Assessed Value as Equalized by the Board of Review (Dollars)	Total Assessed Value as Equalized by the County Board (Dollars)	Total Assessed Value as Equalized by Department of Taxation (Dollars)	Sold for Taxes
	State of Minn. (Dept. of Rural Credit)		1	NE ¼ of NE ¼ Lot 1	3	133	30		1													
	" "		2	NW ¼ of NE ¼ - 2																		
	State of Minnesota		3	SW ¼ of NE ¼																		
	"		4	SE ¼ of NE ¼																		
			5																			
	State of Minn. (Dept. of Rural Credit)		6	NE ¼ of NW ¼ - 3																		
	" "		7	NW ¼ of NW ¼ - 4																		
	" "		8	SW ¼ of NW ¼																		
	" "		9	SE ¼ of NW ¼																		
			10																			
	Frank Swanson		11	NE ¼ of SW ¼				40			No	324 ~~240~~			240		108 ~~80~~	80				SOLD FOR TAXES
			12	NW ¼ of SW ¼				40				324 ~~240~~			240		108 ~~80~~	80				SOLD FOR TAXES
	Leslie E. Petty + Rose M. Petty		13	SW ¼ of SW ¼				40			Yes	283 ~~210~~	90		373 ~~300~~	75 ~~60~~		60				
	" "		14	SE ¼ of SW ¼				40			"	283 ~~210~~			210	57 ~~42~~		42				
			15																			
	State of Minnesota		16	NE ¼ of SE ¼																		
	"		17	NW ¼ of SE ¼																		
	"		18	SW ¼ of SE ¼																		
	Peter Yde		19	SE ¼ of SE ¼				40			No	324 ~~240~~			240		108 ~~80~~	80				SOLD FOR TAXES
			20					200				1440 1538	90		~~1530~~ 1628	~~108~~ 135	~~240~~ 324	~~348~~ 456				

	Valuations by School Districts as Equalized by Department of Taxation: District No. 1 Rate ... Mills (Dollars)	District No. ... Rate ... Mills (Dollars)	District No. ... Rate ... Mills (Dollars)	District No. ... Rate ... Mills (Dollars)	Assessed Valuation Non-Homestead (Dollars)	Rate and Tax Less Homestead Exemption 32.4 Mills ($ cts.)	State Tax on Non-Homestead 2.7 Mills ($ cts.)	Total General Tax ($ cts.)	Special Taxes: Ditch No. ... ($ cts.)	Ditch No. ... ($ cts.)	... ($ cts.)	... ($ cts.)	Total Taxes ($ cts.)		Paid	When Paid: Month Day Year	Number of Receipt	March Settlement 1941 ($ cts.)	June Settlement 1941 ($ cts.)	Penalty ($ cts.)	November Settlement 1941 ($ cts.)	Penalty ($ cts.)	Collections to First Monday in January 1941 ($ cts.)	Penalty ($ cts.)	Delinquent on First Monday in January 1941 ($ cts.)	Penalty ($ cts.)	Total Delinquent Tax and Penalty ($ cts.)
														1														
														2														
														3														
														4														
														5														
														6														
														7														
														8														
														9														
														10														
	108					1510	95						1605	11												1605		
	108					1510	95						1605	12												1605		
	75					1049							1049	13	PAID IN FULL	JUN 10 1941												
	57					797							797	14	PAID IN FULL	JUN 10 1941	3722		18.46									
														15														
														16														
														17														
														18														
	108					1510	95						1605	19												1605		
														20														
	456					6376	285						6661															

Assessment Roll and Tax List of Unplatted Real Property in the Town of Lyleton, Cass County, Minnesota, for Taxes for the Year 1940.

Form 1 CD

Unplatted Real Estate Assessed at 33⅓ Per Cent of True and Full Value; Attached Machinery at 33⅓ Per Cent of True and Full Value. Homesteads, up to True and Full Value of $4000, Assessable at 20 Per Cent, Class 3B; Remainder at 33⅓ Per Cent, Class 3.

	In Whose Name Assessed	To Whom Transferred	Description of Property: Subdivision	Sec. or Lot	Town or Block	Range	Number of Acres of Land (Acres / Units)	No. School District	Indicate Homestead	True and Full Value of Land Without Structures and Improvements (Dollars)	Structures & Improvements: True and Full Value of Buildings and Other Structures (Dollars)	True and Full Value of Machinery Attached to Real Estate (Dollars)	Total True and Full Value of Real Estate Including all Structures, Improvements and Machinery (Dollars)	Assessed Value of Homesteads up to $4,000 at 20 per cent Class 3B (Dollars)	Assessed Value of Remainder at 33⅓ per cent Class 3 (Dollars)	Total Assessed Value of Lands Including all Improvements and Machinery (Dollars)	Equalized Values: Total Assessed Value as Equalized by Board of Review (Dollars)	Total Assessed Value as Equalized by the County Board (Dollars)	Total Assessed Value as Equalized by the Department of Taxation (Dollars)	Sold for Taxes
1	Security State Bk, Pillager		NE¼ of NE¼ Lot 1 & 133.30				2760	1	no	283 210			210		94 70	70				
2	Rufford C + Lila A Patton		NW¼ of NE¼ " 2				37.59		"	283 210			210		94 70	70				
3	Security State Bk, Pillager		S W¼ of NE¼				40		"	283 210	210		493 ~~210~~		164 ~~70~~	70	140			
4	" "		S E¼ of NE¼				40		"	283 210			210		94 70	70				
5																				
6	Rufford C + Lila A Patton		N E¼ of NW¼ " 3				37.58		"	283 210			210		94 70	70				
7	" "		NW¼ of NW¼ " 4 less 3 acs of 7.315				16.25		"	130 96			96		43 32	32				
8	" "		S W¼ of NW¼ " 5 less one bldg sold				18.50		"	146 108			108		49 36	36				
9	" "		S E¼ of NW¼				40		"	324 240			240		108 80	80				
10	Helen A Farmer	Mark & Mary K. Harn	So. 1/2 of No. 5.30 of Lot 8				20		"	162 120	150		312 270		104 90	90				
11	Fed Farm Mtg Corp'n		N E¼ of SW¼				40		"	283 210			210		95 70	70				
12	" "		NW¼ of SW¼ less 5.97 acs Lot 4 sold				34.03		"	283 210			210		95 70	70				SOLD FOR TAXES
13	Louie Pietz	Contract on 1941	S W¼ of SW¼				40		no	283 210	75		285		119 95	95				SOLD FOR TAXES
14	Fed Farm Mtg Corp'n		S E¼ of SW¼				40		"	284 210	180		390		155 130	130				SOLD FOR TAXES
15	~~Lyle Randall to Farm Mtg. Corp'n~~		5.97 acres of No 4 Sub 4				5.97			61 45			45		21 15	15				SOLD FOR TAXES
16	Fed Farm Mtg Corp'n		N E¼ of S E¼				40		no	284			284		~~95~~		Assd by Assessor Jan 27, 1941			SOLD FOR TAXES
17	Security State Bk, Pillager		NW¼ of S E¼				40		no	284 210			210		95 70	70				" "
18	Fed Farm Mtg Corp'n		S W¼ of S E¼				40		"	324 240			240		108 80	80				SOLD FOR TAXES
19	" "		S E¼ of S E¼				40		"	186 560			560		165 120	120				SOLD FOR TAXES
20	Percy L. McClay		So 100' of N 315' of Lot 4				.75		no	16 12	210		222		75 74	74				
							608.27			~~3341~~ 2231	~~445~~ 855		~~3786~~ 3086		~~1262~~ 1029	1382				

	Validations by School Districts as Equalized by Department of Taxation: District No. ... Rate ... Mills	District No. ... Rate ... Mills	District No. ... Rate ... Mills	District No. ... Rate ... Mills	Assessed Valuation Non-Homestead	Rate and Tax Less Homestead 27.94 Mills	State Tax on Non-Homestead 8.71 Mills	Total General Tax	Special Taxes: Ditch No.	Ditch No.				Total Taxes	Paid	When Paid: Month Day Year	Number of Receipt	March Settlement 1941	June Settlement 1941	Penalty	November Settlement 1941	Penalty	Collections to First Monday in January 1942	Penalty	Delinquent on First Monday in January 1942	Penalty	Total Delinquent Tax and Penalty
	Dollars	Dollars	Dollars	Dollars	Dollars			$ cts.	$ cts.	$ cts.	$ cts.	$ cts.	$ cts.	$ cts.				$ cts.	$ cts.	$ cts.	$ cts.	$ cts.	$ cts.	$ cts.	$ cts.	$ cts.	$ cts.
1					94	1314	82							1396	2nd Half Paid 1st Half Paid	JUL 8 - 1941 JUN 17 1941	7214 5944		698 698								
2					94	1314	82							1396											1396		1508
3					164	2298	144							2437	2nd Half Paid 1st Half Paid	JUL 8 - 1941 JUN 17 1941	7214 5944		1916 1917								
4					94	1314	82							1396	2nd Half Paid 1st Half Paid	JUL 8 - 1941 JUN 17 1941											
5																											
6					94	1314	82							1396											1396		1508
7					43	601	38							639	PAID IN FULL	NOV 10 1941	10578				1367	48					
8					49	685	43							728	PAID IN FULL	NOV 10 1941											
9					108	1510	95							1605											1605		1733
10					104	1454	91							1545											1545		1669
11					95	1328	83							1411											1411		
12					95	1328	83							1411											1411		
13					119	1664	104							1768											1768		
14					155	2168	136							2304											2304		
15					21	294	18							312											312		
16					~~95~~	1328	83							1411	PAID IN FULL	DEC 24 1941	11463						817	Abated & Cancelled by Cty Bd Eq 5-7-1941			
17					95	1328	83							1411	2nd Half Paid 1st Half Paid	JUL 8 - 1941 JUN 17 1941	7214 5944		706 706								
18					108	1510	95							1605											1605		
19					165	2305	142							2447	PAID IN FULL	DEC 24 1941	11463				1411			Abated & Cancelled by Cty Bd Eq 5-7-1941			
20					75	1049	66							1115	PAID IN FULL	JUN 11 1941	5386		1115								
					1769	24732	1549							26281													

Assessment Roll and Tax List of Unplatted Real Property in the Town of Sylvan

Form 4 CD

Unplatted Real Estate Assessed at 33⅓ Per Cent of True and Full Value; Attached Machinery at 33⅓ Per Cent of True and Full Value. Homesteads, up to True and Full Value of $4000, Assessable at 20 per Cent, Class 3B; Remainder at 33⅓ Per Cent, Class 3.

Cass County, Minnesota, for Taxes for the Year 1940.

	In Whose Name Assessed	To Whom Transferred	Description of Property: Subdivision	Sec. or Lot	Town or Block	Range	Number of Acres of Land: Acres	Mills	No. School District	Indicate Homestead	True and Full Value of Land Exclusive of Improvements (Dollars)	Structures & Improvements: True and Full Value of Structures and Other Structures (Dollars)	True and Full Value of Improvements (Dollars)	Total True and Full Value of Lands Including all Structures, Improvements and Machinery (Dollars)	Assessed Value of Homesteads up to $4,000 at 20 per cent Class 3B (Dollars)	Assessed Value of Remainder at 33⅓ per cent Class 3 (Dollars)	Total Assessed Value of Lands Including all Structures, Improvements and Machinery (Dollars)	Total Assessed Value as Equalized by the Board of Review (Dollars)	Total Assessed Value as Equalized by the County Board (Dollars)	Total Assessed Value as Equalized by the Department of Taxation (Dollars)	Sold for Taxes
1			NE¼ of NE¼	5	123	30			1												
2			NW¼ of NE¼																		
3	August Stenglund		~~S W¼ of NE¼~~ Lot 2 - East W of road				1.50			710	~~70~~ 73			15		7 ~~50~~	5				SOLD FOR TAXES
4			S E¼ of NE¼																		
5	R.C. Patton		All E of road of S W¼ N E¼ Lot 1				21.75			710	283 ~~210~~			210		94 ~~70~~	70				
6	Harriet B. Eveneta		~~N E¼ of N W¼~~ Lot 3				46.10			"	324 ~~240~~			240		108 ~~80~~	80				
7	"		~~N W¼ of N W¼~~ - 4				36.25			"	324 ~~240~~			240		108 ~~80~~	80				
8	"		S W¼ of N W¼				40			"	324 ~~240~~			240		108 ~~80~~	80				
9	"		S E¼ of N W¼				40			"	324 ~~270~~	99		423 ~~339~~		141 ~~113~~	113				
10																					
11	Sec. State Bk. Pillager		N E¼ of S W¼				40			"	324 ~~240~~			240		108 ~~80~~	80				
12	State of Minnesota		N W¼ of S W¼																		
13			S W¼ of S W¼																		
14	Sec. State Bk. Pillager		S E¼ of S W¼				40			"	324 ~~240~~			240		108 ~~80~~	80				
15	Helen A. Farmer		3.05 acres of Lot 1				3.05			"	51 ~~39~~			39		17 ~~13~~	13				
16	R.C. Patton		~~N E¼ of S E¼~~ Lot 1 less 3.05 acres				50.70			"	324 ~~240~~			240		108 ~~80~~	80				
17			N W¼ of S E¼				40			"	324 ~~240~~			240		108 ~~80~~	80				
18	R.C. & Lila A. Patton	Lila A. Patton	S W¼ of S E¼				40			"	324 ~~240~~			240		108 ~~80~~	80				
19	Arthur R. Johnson	R.C. Patton	S E¼ of S E¼				40			"	324 ~~240~~			240		108 ~~80~~	80				SOLD FOR TAXES
20																					
							439.35				~~1245~~ 3654	99		~~4245~~ 3753		~~948~~ 931	~~945~~ 921				

	Valuations by School Districts as Equalized by Department of Taxation: District No. 2 Rate ... Mills	District No. ... Rate ... Mills	District No. ... Rate ... Mills	District No. ... Rate ... Mills	Assessed Valuation Non-Homestead	Rate and Tax Less Homestead Exemption 13.96 Mills	State Tax on Non-Homestead 8.76 Mills	Total General Tax	Special Taxes: Ditch No.	Ditch No.			Total Taxes	Paid	When Paid	Number of Receipt	March Settlement 1941	June Settlement 1941	Penalty	November Settlement 1941	Penalty	Collections to First Monday in January 1942	Penalty	Delinquent on First Monday in January 1942	Penalty	Total Delinquent Tax and Penalty
	Dollars	Dollars	Dollars	Dollars	Dollars	$ cts.	$ cts.	$ cts.	$ cts.	$ cts.	$ cts.	$ cts.	$ cts.		Month Day Year		$ cts.	$ cts.	$ cts.	$ cts.	$ cts.	$ cts.	$ cts.	$ cts.	$ cts.	$ cts.
1																										
2																										
3						98	07						105											105		
4																										
5	94					1314	82						1396 49	PAID IN FULL	NOV 10 1941	05718				1396 49						
6	108					1510	95						1605 45	PAID IN FULL	APR 7 1941											
7	108					1510	95						1605 45	PAID IN FULL	APR 7 1941	3173		69 11								
8	108					1510	95						1605 45	PAID IN FULL	APR 7 1941											
9	141					1972	124						2096 69	PAID IN FULL	APR 7 1941											
10																										
11	108					1510	95						1605 45	PAID IN FULL	JUL 8 - 1941	7212		16 05								
12																										
13																										
14	108					1510	95						1605 45	PAID IN FULL	JUL 8 - 1941	7212		16 05								
15	17					238	15						253 45											253		273
16	108					1510	95						1605 45	PAID IN FULL	NOV 10 1941	05718				1605 45						
17	108					1510	95						1605 45	PAID IN FULL	NOV 10 1941	05718				1605 45						
18	108					1510	95						1605 45	PAID IN FULL	SEP 16 1941	8701				1605 45						
19	108					1510	95						1605 45	PAID IN FULL	SEP 3 1941	8566				1605 45						
20																										
	1731					17212	1083						18295													

Assessment Roll and Tax List of Unplatted Real Property in the Town of Silvan, Cass County, Minnesota, for Taxes for the Year 1940.

Form 4 CD 20,000-5-39 Pub. Ins. Co.

Unplatted Real Estate Assessed at 33⅓ Per Cent of True and Full Value; Attached Machinery at 33⅓ Per Cent of True and Full Value. Homesteads, up to True and Full Value of $4000, Assessable at 20 per Cent, Class 3B; Remainder at 33⅓ Per Cent, Class 3.

In Whose Name Assessed	To Whom Transferred	Description of Property: Subdivision	Sec. or Lot	Town or Block	Range	Number of Acres of Land (Acres / Mills)	No. School District	Indicate Items Assessed	Assessor's Valuation: True and Full Value of Lands Exclusive of Structures and Improvements (Dollars)	Structures & Improvements: True and Full Value of Structures and Other Structures (Dollars)	True and Full Value of Structures Permanently Attached to Real Estate (Dollars)	Total True and Full Value of Lands Including all Structures, Improvements and Machinery (Dollars)	Assessed Value of Homesteads, up to $4,000 at 20 per cent Class 3B (Dollars)	Assessed Value of Remainder at 33⅓ per cent Class 3 (Dollars)	Total Assessed Value of Lands Including all Structures, Improvements and Machinery (Dollars)	Equalized Values: Total Assessed Value Equalized by the Board of Review (Dollars)	Total Assessed Value as Equalized by the County Board (Dollars)	Total Assessed Value as Equalized by the Department of Taxation (Dollars)	Sold for Taxes
Frank L. Collett		~~NE¼ of NE¼~~ Lot 1	6	133	30	37.76	1	yes	~~270~~ 200	180		~~450~~ 380	~~90~~ 76		76				
Harry Simons		~~NW¼ of NE¼~~ " 2				37.25		"	~~270~~ 200	100		~~370~~ 300	~~74~~ 60		60				
Somers Lbr. Co.		~~SW¼ of NE¼~~ " 3				39.50		no	~~324~~ 240			240		108 ~~80~~	80				
Delbert S. Mann		SE¼ of NE¼				40		yes	~~324~~ 240	80		~~404~~ 320	~~81~~ 64		64				
Conts. to Geo. Hicks		~~NE¼ of NW¼~~ " 5				61	7	yes	~~283~~ 200			200	~~57~~ 40		40				
		~~NW¼ of NW¼~~																	
Conts. to Park Rapids Lumber Co.		~~SW¼ of NW¼~~ " 6				49		no	~~324~~ 240			240		108 ~~80~~	80				
State of Minnesota		~~SE¼ of NW¼~~ " 4																	
Conts. to Geo. Hicks		NE¼ of SW¼				40		yes	~~324~~ 240	80		~~404~~ 320	~~81~~ 64		64				
State of Minnesota		~~NW¼ of SW¼~~ " 7																	
H. L. Stuntz		~~SW¼ of SW¼~~ " 8				45.53		no	~~324~~ 240			240		108 ~~80~~	80				
"		SE¼ of SW¼				40		"	~~324~~ 240			240		108 ~~80~~	80				
State of Minnesota		NE¼ of SE¼																	
Zach. Barnett		NW¼ of SE¼				40		yes	~~324~~ 240			240	~~65~~ 48		48				
George M. Wilson		SW¼ of SE¼				40		"	~~324~~ 240	160		~~484~~ 400	~~97~~ 80		80				
Tch. Furni Mfg. Co.		SE¼ of SE¼				40		no	~~324~~ 240			240		108 ~~80~~	80				
						510.04			~~2770~~ 2239	160		~~3930~~ 4239	~~437~~ 525	~~440~~ 560	~~854~~ 1085				

Valuations by School Districts as Equalized by Department of Taxation: District No. 2 Rate ..... Mills	District No. ..... Rate ..... Mills	District No. ..... Rate ..... Mills	District No. ..... Rate ..... Mills	Assessor Valuation Non-Homestead	Rate and Tax Less Homestead 13.2 Mills	State Tax on Non-Homestead 8.76 Mills	Total General Tax	Special Taxes: Ditch No.	Ditch No.			Total Taxes	Paid	When Paid	Number of Receipt	March Settlement 1941	June Settlement 1941	Penalty	November Settlement 1941	Penalty	Collections to First Monday in January 1942	Penalty	Delinquent on First Monday in January 1942	Penalty	Total Delinquent Tax and Penalty
Dollars	Dollars	Dollars	Dollars	Dollars	$ cts.	$ cts.	$ cts.	$ cts.	$ cts.	$ cts.	$ cts.	$ cts.		Month Day Year		$ cts.	$ cts.	$ cts.	$ cts.	$ cts.	$ cts.	$ cts.	$ cts.	$ cts.	$ cts.
90					1.25	—						1.25											1.25	8	1.26
74					1.03	—						1.03	2				Cross Home part paid						1.03	8	1.11
~~70~~ 108					1.50	95						1.60	3										1.60	8	1.68
81					1.13	—						1.13	4	PAID IN FULL JUL 18 1941	4681				1.13						
													5												
57					79	—						79	6	2nd Half Paid NOV 12 1941 1st Half Paid MAY 27 1941	10632 4378		39		39						
108					1.50	95						1.60	7	2nd Half Paid NOV 12 1941 1st Half Paid JUN 9 1941	10633 3938		45		45				Abated & paid #657 Collin.		
													8												
													9												
81					1.13	—						1.13	10	2nd Half Paid NOV 12 1941 1st Half Paid MAY 27 1941	10632 4378		56		56						
108					1.50	95						1.60	11	2nd Half Paid NOV 6 - 1941 1st Half Paid JUN 18 1941	10288 4290		160		160						
108					1.50	95						1.60	12	2nd Half Paid NOV 6 - 1941 1st Half Paid JUN 18 1941											
													13												
													14												
													15												
65					90	—						90	16												
97					1.35	—						1.35	17	2nd Half Paid NOV 7 1941	10614										
108					1.50	95						1.60	18	1st Half Paid JUN 19 1941	3308		80		80						
													19												
													20												
1085					15.17	4.75						15.67													

Assessment Roll and Tax List of Unplatted Real Property in the Town of Sylvan, Cass County, Minnesota, for Taxes for the Year 1940.

Unplatted Real Estate Assessed at 33⅓ Per Cent of True and Full Value; Attached Machinery at 33⅓ Per Cent of True and Full Value. Homesteads, up to True and Full Value of $4000, Assessable at 20 per Cent, Class 3B; Remainder at 33⅓ Per Cent, Class 3.

In Whose Name Assessed	To Whom Transferred	Description of Property: Subdivision	Sec. or Lot	Town or Block	Range	Number of Acres of Land (Acres / Hide)	No. School District	Indicate Homestead	Assessor's Valuation: True and Full Value of Lands Exclusive of Structures and Improvements (Dollars)	Structures & Improvements: True and Full Value of Buildings and Other Structures (Dollars)	Improvements: True and Full Value of Machinery Permanently Attached to Real Estate (Dollars)	Total True and Full Value of Lands Including Improvements and Machinery (Dollars)	Assessed Value of Homesteads up to $4000 at 20% Class 3B (Dollars)	Assessed Value of Remainder at 33⅓ Percent Class 3 (Dollars)	Equalized Values: Total Assessed Value of Lands Including all Structures, Improvements and Machinery (Dollars)	Total Assessed Value as Equalized by the Board of Review (Dollars)	Total Assessed Value as Equalized by the County Board (Dollars)	Total Assessed Value as Equalized by the Department of Taxation (Dollars)	Sold for Taxes
Ted Farm Mtge Corpn.		1 NE ¼ of NE ¼	9	133	30	40	1	no	710 ~~360~~ ~~270~~			270		12 ~~90~~	90				
"		2 NW ¼ of NE ¼				40		no	710 ~~360~~ ~~270~~	345		705 ~~615~~		33 ~~205~~	205				
Lambert Lbr. Co.	O. A. Bendt	3 SW ¼ of NE ¼				40		yes	~~320~~ ~~240~~			240	65 ~~48~~		48				Sold for Taxes
"	"	4 SE ¼ of NE ¼				40		yes	~~320~~ ~~240~~			240	65 ~~48~~		48				Sold for Taxes
		5																	
State of Minnesota		6 NE ¼ of NW ¼																	
"		7 E½ - 24.72 ac. of Lot 1 ~~NW ¼ of NW ¼~~																	
"		8 ~~SW ¼ of NW ¼~~ Lot 2																	
"		9 SE ¼ of NW ¼																	
Anna G. Whipple		10 W 20 acs of Lot 1				20		yes	200 ~~150~~	210		410 ~~360~~	82 ~~72~~		72				Sold for Taxes
Amil Bendt		11 NE ¼ of SW ¼				40		yes	~~320~~ ~~240~~			240	65 ~~48~~		48				Sold for Taxes
"		12 ~~NW ¼ of SW ¼~~ Lot 3				45.21		"	~~320~~ ~~240~~			240	65 ~~48~~		48				Sold for Taxes
"		13 ~~SW ¼ of SW ¼~~ " 4				45.47		"	~~320~~ ~~240~~			240	65 ~~48~~		48				Sold for Taxes
"		14 SE ¼ of SW ¼				40		"	~~320~~ ~~240~~			240	65 ~~48~~		48				Sold for Taxes
		15																	
Lambert Lbr. Co.	O. A. Bendt	16 NE ¼ of SE ¼				40		"	~~320~~ ~~240~~			240	65 ~~48~~		48				Sold for Taxes
~~Phoenix Mutual Life Ins Co~~	Wesley W. Peck	17 NW ¼ of SE ¼				40		no	~~470~~ ~~315~~			315		141 ~~105~~	105				
"	"	18 SW ¼ of SE ¼				40		no	~~445~~ ~~330~~	621		1051 ~~951~~		35 ~~317~~	317				
Lambert Lbr. Co.	"	19 SE ¼ of SE ¼				40		yes	~~320~~ ~~240~~			240	65 ~~48~~		48				Sold for Taxes
		20																	
						510.68			~~5255~~	1176		~~4431~~	~~886~~	~~717~~	~~1603~~				
									4392			4568	602	854	1456				

In Whose Name Assessed	Valuations by School Districts as Equalized by Department of Taxation: District No. 2 Rate ... Mills	District No. ... Rate ... Mills	District No. ... Rate ... Mills	District No. ... Rate ... Mills	Assessed Valuation Non-Homestead	Rate and Tax Less Homestead	State Tax on Non-Homestead 8.7 Mills	Total General Tax	Special Taxes: Ditch No. ...	Ditch No. ...			Total Taxes	Paid	When Paid	Number of Receipt	March Settlement 1941	June Settlement 1941	Penalty	November Settlement 1941	Penalty	Collections to First Monday in January 1942	Penalty	Delinquent on First Monday in January 1943	Penalty	Total Delinquent Tax and Penalty
	Dollars	Dollars	Dollars	Dollars	Dollars	$ cts.	$ cts.	$ cts.	$ cts.	$ cts.	$ cts.	$ cts.	$ cts.		Month Day Year		$ cts.	$ cts.	$ cts.	$ cts.	$ cts.	$ cts.	$ cts.	$ cts.	$ cts.	$ cts.
Ted Farm Mtge Corpn.														2nd Half Paid	NOV 7 1941											
"	121					1692	106						1798	1st Half Paid	JUN 19 1941	10566										
"														2nd Half Paid	NOV 4 1941	16805										
Lambert Lbr. Co.	236					3300	207						3507	1st Half Paid	JUN 19 1941			2653		2663						
"	65					909							909	1st Half Paid	JUN 10 1941									454		
"	65					909							909	1st Half Paid	JUN 10 1941	$774		454						455		
State of Minnesota																										
"																										
"																										
"																										
"																										
Anna G. Whipple	82					1147							1147	1st Half Paid	JUN 10 1941									1147	9	1239
Amil Bendt	65					909							909	1st Half Paid	JUN 10 1941									454		
"	65					909							909	1st Half Paid	JUN 10 1941									454		
"	65					909							909	1st Half Paid	JUN 10 1941	$774		1818						455		
"	65					909							909	1st Half Paid	JUN 10 1941									455		
Lambert Lbr. Co.	65					909							909	1st Half Paid	JUN 10 1941	$774		454						455		
~~Phoenix Mutual Life Ins Co~~	142					1986	124						2110	PAID IN FULL	NOV 22 1941	18914				2385	258					
"	355					4964	311						5275	PAID IN FULL	NOV 22 1941											
Lambert Lbr. Co.	65					909							909	1st Half Paid	JUN 10 1941	$774		455						454		
	1456					20361	748						21109													

Assessment Roll and Tax List of Unplatted Real Property in the Town of Tylden, Cass County, Minnesota, for Taxes for the Year 1940.

FORM 6 CD

Unplatted Real Estate Assessed at 33⅓ Per Cent of True and Full Value; Attached Machinery at 33⅓ Per Cent of True and Full Value. Homesteads, up to True and Full Value of $4000, Assessable at 20 per Cent, Class 3B; Remainder at 33⅓ Per Cent, Class 3.

In Whose Name Assessed	To Whom Transferred	Description of Property: Subdivision	Sec. or Lot	Town or Block	Range	Number of Acres of Land (Acres / Mills)	No. School District	Indicate Homestead	Assessor's Valuation: True and Full Value of Lands Exclusive of Structures and Improvements (Dollars)	Structures & Improvements: True and Full Value of Buildings and Other Structures (Dollars)	True and Full Value of Machinery Permanently Attached to Real Estate (Dollars)	Total True and Full Value of Lands Including All Structures, Improvements and Machinery (Dollars)	Assessed Value of Homesteads up to $400 at 20 per cent, Class 3B (Dollars)	Assessed Value of Remainder at 33⅓ per cent, Class 3 (Dollars)	Equalized Values: Total Assessed Value as Equalized by the Board of Review (Dollars)	Total Assessed Value as Equalized by the County Board (Dollars)	Total Assessed Value as Equalized by the Department of Taxation (Dollars)	Sold for Taxes
Oscar Hendrickson		4 NE¼ of NE¼	8	133	30	40	1	yes	75 ~~190~~			190 51 ~~38~~			38			
Amiel Berndt		2 NW¼ of NE¼				40		"	34 ~~240~~			240 65 ~~48~~			48			SOLD FOR TAXES
"		3 S.W¼ of NE¼				40		"	34 ~~240~~			240 65 ~~48~~			48			SOLD FOR TAXES
Herm W. Gerrelts	William G. Gerrelts	4 S E¼ of NE¼				40		"	26 ~~200~~			200 54 ~~40~~			90			
		5																
Lambert Lbr. Co.		6 N E¼ of NW¼				40		yes	34 ~~240~~	600		934 185 ~~148~~			148			SOLD FOR TAXES
"		7 NW¼ of NW¼				40		"	34 ~~240~~			240 65 ~~48~~			48			SOLD FOR TAXES
"		8 S W¼ of NW¼				40		"	34 ~~240~~			240 65 ~~48~~			48			SOLD FOR TAXES
"		9 S E¼ of NW¼				40		"	34 ~~240~~			240 65 ~~48~~			48			SOLD FOR TAXES
		10																
"		11 N E¼ of S W¼				40		"	40 ~~300~~			300 80 ~~60~~			60			SOLD FOR TAXES
"		12 NW¼ of S W¼				40		"	34 ~~240~~			240 65 ~~48~~			48			SOLD FOR TAXES
"		13 S W¼ of S W¼				40		"	34 ~~240~~			240 65 ~~48~~			48			SOLD FOR TAXES
"		14 S E¼ of S W¼				40		"	40 ~~300~~			300 80 ~~60~~			60			SOLD FOR TAXES
		15																
Herm W. Gerrelts	William G. Gerrelts	16 N E¼ of S E¼				40		yes	34 ~~240~~			240 65 ~~48~~			48			
"	"	17 NW¼ of S E¼				40		"	34 ~~240~~			240 65 ~~48~~			48			
"	"	18 S W¼ of S E¼				40		"	34 ~~240~~	300		640 ~~540~~ 174 ~~108~~			108			
"	"	19 S E¼ of S E¼				40		"	34 ~~240~~			240 65 ~~48~~			48			
		20																
						640			3870 ~~5370~~	900		4770 ~~6270~~ 954 ~~1254~~			954			

Valuations by School Districts as Equalized by Department of Taxation: District No. / Rate ...Mills	District No. / Rate ...Mills	District No. / Rate ...Mills	District No. / Rate ...Mills	Assessed Valuation Non-Homestead	Rate and Tax Less Homestead Exemption 33⅓ Mills	State Tax on Non-Homestead 33⅓ Mills	Total General Tax	Special Taxes: Ditch No.	Ditch No.			Total Taxes	Paid	When Paid: Month Day Year	Number of Receipt	March Settlement 1941	June Settlement 1941	Penalty	November Settlement 1941	Penalty	Collections to First Monday in January 1942	Penalty	Delinquent on First Monday in January 1942	Penalty	Total Delinquent Tax and Penalty
Dollars	Dollars	Dollars	Dollars	Dollars	$ cts.	$ cts.	$ cts.	$ cts.	$ cts.	$ cts.	$ cts.	$ cts.				$ cts.	$ cts.	$ cts.	$ cts.	$ cts.	$ cts.	$ cts.	$ cts.	$ cts.	$ cts.
													2nd Half Paid	NOV 14 1941	1062										
51					7.12							7.12	1st Half Paid	JUN 11 1941	1302		3.47		3.56						
65					9.09							9.09	2nd Half Paid	JUN 10 1941									4.54		
65					9.09							9.09	1st Half Paid	JUN 10 1941	5774		9.09						4.55		
54					7.55							7.55	2nd Half Paid	NOV 17 1941	10777										
													1st Half Paid	MAY 16 1941	3424		3.77		3.78						
185					25.87							25.87	1st Half Paid	JUN 10 1941									12.93		
65					9.09							9.09	1st Half Paid	JUN 10 1941									4.55		
65					9.09							9.09	1st Half Paid	JUN 10 1941	5774		26.67						4.55		
65					9.09							9.09	1st Half Paid	JUN 10 1941									4.54		
80					11.19							11.19	1st Half Paid	JUN 10 1941									5.60		
65					9.09							9.09	1st Half Paid	JUN 10 1941									4.54		
65					9.09							9.09	1st Half Paid	JUN 10 1941	5774		20.28						4.54		
80					11.19							11.19	1st Half Paid	JUN 10 1941									5.60		
65					9.09							9.09	2nd Half Paid	NOV 17 1941											
													1st Half Paid	MAY 16 1941											
65					9.09							9.09	2nd Half Paid	NOV 17 1941											
													1st Half Paid	MAY 16 1941											
124					17.34							17.34	2nd Half Paid	NOV 17 1941	10777		24.31		27.30						
													1st Half Paid	MAY 16 1941	3425										
65					9.09							9.09	2nd Half Paid	NOV 17 1941											
													1st Half Paid	MAY 16 1941											
1274					17.17							17.17													

Assessment Roll and Tax List of Unplatted Real Property in the Town of Tilman, Cass County, Minnesota, for Taxes for the Year 1940.

Form 4 CD 35,000-9-1-39 Printed in U.S.A.

Unplatted Real Estate Assessed at 33⅓ Per Cent of True and Full Value; Attached Machinery at 33⅓ Per Cent of True and Full Value. Homesteads, up to True and Full Value of $4000, Assessable at 20 per Cent, Class 3B; Remainder at 33⅓ Per Cent, Class 3.

	In Whose Name Assessed	To Whom Transferred	Description of Property: Subdivision	Sec. or Lot	Town or Block	Range	Number of Acres of Land (Acres / Mills)	No. School District	Indicate Homestead	Assessor's Valuation: True and Full Value Exclusive of Structures and Improvements (Dollars)	Structures & Improvements: True and Full Value of Structures and Other Structures (Dollars)	True and Full Value of Machinery Permanently Attached to Real Estate (Dollars)	Total True and Full Value of Lands Including all Structures, Improvements and Machinery (Dollars)	Assessed Value of Homesteads up to $4000 at 20 per cent Class 3B (Dollars)	Assessed Value of Remainder at 33⅓ per cent Class 3 (Dollars)	Total Assessed Value of Lands Including all Structures, Improvements and Machinery (Dollars)	Equalized Values: Total Assessed Value as Equalized by the Board of Review (Dollars)	Total Assessed Value as Equalized by the County Board (Dollars)	Total Assessed Value as Equalized by the Department of Taxation (Dollars)	Sold for Taxes
1	State of Minnesota		NE¼ of NE¼	9	133	30		1												
2	"		NW¼ of NE¼																	
3	Frank C. & Delphia Ramberg		SW¼ of NE¼				40		40	~~270~~ 324			240	60 ~~75~~		48				
4	" "		SE¼ of NE¼				40		"	~~270~~ 324	200		~~440~~ 524	105 ~~88~~		88				
5																				
6	~~Martin Westfall~~ O. H. Hendrickson		NE¼ of NW¼				40		"	~~270~~ 324			240	60 ~~75~~		48				
7	A. Hendrickson		NW¼ of NW¼				40		"	~~270~~ 324	170		~~440~~ 494	155 ~~172~~		172				
8	D. A. Henry		SW¼ of NW¼				40		no	~~270~~ 324			240	108 ~~80~~		80				
9	~~Martin Westfall~~ O. H. Hendrickson		SE¼ of NW¼				40		"	~~270~~ 324			240	60 ~~75~~		48				
10																				
11	D. A. Henry		NE¼ of SW¼				40		no	~~270~~ 324			~~240~~ 324	108 ~~80~~		~~80~~ 108				
12	" "		NW¼ of SW¼				40		"	~~270~~ 324	99		~~339~~ 423	141 ~~113~~		113				
13	Reubens Cole		SW¼ of SW¼				40		no	~~270~~ 324			240	108 ~~80~~		80				
14	Oscar H. Hendrickson		SE¼ of SW¼				40		"	~~270~~ 324			240	60 ~~75~~		48				
15																				
16	Sec. State Bk. Pillager		NE¼ of SE¼				40		no	~~240~~ 150			150	~~81~~ 60		60				
17	Gordon E. Simons		NW¼ of SE¼				40		"	~~270~~ 324			240	108 ~~80~~		80				SOLD FOR TAXES
18			SW¼ of SE¼				40		"	~~270~~ 324			240	108 ~~80~~		80				SOLD FOR TAXES
19	Edwin E. Hutin		SE¼ of SE¼				40		"	~~360~~ 404			300	135 ~~100~~		100				
20																				
							560			~~3360~~ 4434	769		~~4129~~ 5203	~~826~~ 524	~~275~~ 896	~~1101~~ 1420				

	Valuations by School Districts as Equalized by Department of Taxation: District No. 1 Rate ..... Mills	District No. ..... Rate ..... Mills	District No. ..... Rate ..... Mills	District No. ..... Rate ..... Mills	Amount Valuation Non-Homestead	Rate and Tax Less Homestead 1.3 Mills	State Tax on Non-Homestead 6.7 Mills	Total General Tax	Special Taxes: Ditch No.	Ditch No.			Total Taxes	Paid	When Paid	Number of Receipt	March Settlement 1941	June Settlement 1941	Penalty	November Settlement 1941	Penalty	Collections to First Monday in January 1942	Penalty	Delinquent on First Monday in January 1942	Penalty	Total Delinquent Tax and Penalty
	Dollars	Dollars	Dollars	Dollars	Dollars	$ cts.	$ cts.	$ cts.	$ cts.	$ cts.	$ cts.	$ cts.	$ cts.		Month Day Year		$ cts.	$ cts.	$ cts.	$ cts.	$ cts.	$ cts.	$ cts.	$ cts.	$ cts.	$ cts.
1																										
2																										
3	65					909							909	1st Half Paid / 2nd Half Paid	NOV 17 1941 / JUN 20 1941	10707 / 6218		1159		1159						
4	105					1468							1468	1st Half Paid / 2nd Half Paid	NOV 17 1941 / JUN 20 1941											
5																										
6	65					909							909	2nd Half Paid / 1st Half Paid	NOV 14 1941 / JUN 11 1941	10663 / 5808		454		454						
7	159					2223							2223	2nd Half Paid / 1st Half Paid	NOV 14 1941 / JUN 11 1941	10663 / 5808		1112		1111						
8	108					1510	95						1605	PAID IN FULL	APR 17 1941	3323		1605								
9	65					909							909	2nd Half Paid / 1st Half Paid	NOV 14 1941 / JUN 11 1941	10663 / 5808		455		454						
10																										
11	108					1510	95						1605	PAID IN FULL	APR 17 1941	3323		3701								
12	141					1972	124						2096	PAID IN FULL	APR 17 1941											
13	108					1510	95						1605	2nd Half Paid / 1st Half Paid	OCT 8 1941 / JUN 7 1941	9268 / 5701		802		803						
14	65					909							909	2nd Half Paid / 1st Half Paid	NOV 14 1941 / JUN 11 1941	10663 / 5808		455		454						
15																										
16	81					1133	71						1204	PAID IN FULL	JUL 8 1941	7211		1204								
17	108					1510	95						1605												1605	
18	108					1510	95						1605												1605	
19	136					1874	117						1991	PAID IN FULL	MAR 24 1941	2499		1991								
20																										
	1420					19856	787						20643													

Assessment Roll and Tax List of Unplatted Real Property in the Town of Sylvan

Unplatted Real Estate Assessed at 33⅓ Per Cent of True and Full Value; Attached Machinery at 33⅓ Per Cent of True and Full Value. Homesteads, up to True and Full Value of $4000, Assessable at 20 per Cent, Class 3B; Remainder at 33⅓ Per Cent, Class 3.

Cass County, Minnesota, for Taxes for the Year 1940.

In Whose Name Assessed	To Whom Transferred	Description of Property: Subdivision	Sec. or Lot	Town or Block	Range	Number of Acres of Land: Acres	100s	No. School District	Indicate Homestead	True and Full Value of Lands Exclusive of Structures and Improvements (Dollars)	Assessor's Valuation: Structures & Improvements: True and Full Value of Buildings and Other Structures (Dollars)	True and Full Value of Machinery Permanently Attached to Real Estate (Dollars)	Total True and Full Value of Lands Including all Structures, Improvements and Machinery (Dollars)	Assessed Value of Homesteads up to $4000 at 20 per cent Class 3B (Dollars)	Assessed Value of Non-Homesteads at 33⅓ per cent Class 3 (Dollars)	Total Assessed Value of Lands Including all Structures, Improvements and Machinery (Dollars)	Equalized Values: Total Assessed Value as Equalized by the Board of Review (Dollars)	Total Assessed Value as Equalized by the County Board (Dollars)	Total Assessed Value as Equalized by the Department of Taxation (Dollars)	Sold for Taxes
~~State of Minnesota~~	Fannie Dade	NE ¼ of NE ¼	10	133	30			1												
Wm. S. Jones		NW ¼ of NE ¼				40			no	283 ~~210~~			210		94 ~~70~~	70				SOLD FOR TAXES
"		SW ¼ of NE ¼				40			"	283 ~~210~~			210		94 ~~70~~	70				SOLD FOR TAXES
State of Minnesota		SE ¼ of NE ¼																		
Wm. S. Jones		NE ¼ of NW ¼				40			no	283 ~~210~~			210		94 ~~70~~	70				SOLD FOR TAXES
"		NW ¼ of NW ¼				40			"	283 ~~210~~			210		94 ~~70~~	70				SOLD FOR TAXES
State of Minnesota		SW ¼ of NW ¼																		
"		SE ¼ of NW ¼																		
Security F. B. & Pilsage		NE ¼ of SW ¼				40			no	374 ~~240~~	300		674 ~~540~~		208 ~~180~~	180				
" "		NW ¼ of SW ¼				40			"	374 ~~240~~			240		108 ~~80~~	80				
" "		SW ¼ of SW ¼				40			"	374 ~~240~~			240		108 ~~80~~	80				
" "		SE ¼ of SW ¼				40			"	374 ~~240~~			240		108 ~~80~~	80				
Marlon Erickson		NE ¼ of SE ¼				40			no	270 ~~200~~			200		54 ~~40~~	40				SOLD FOR TAXES
R. E. Krueger		NW ¼ of SE ¼				40			no	374 ~~240~~			240		108 ~~80~~	80				SOLD FOR TAXES
"		SW ¼ of SE ¼				40			no	374 ~~240~~			240		108 ~~80~~	80				SOLD FOR TAXES
Marlon Erickson		SE ¼ of SE ¼				40			no	270 ~~200~~	200		470 ~~400~~		94 ~~80~~	~~80~~				SOLD FOR TAXES
						440				~~2640~~ 3616	500		~~3140~~ 4116	~~620~~ 138	~~840~~ 112	~~780~~ 1272				

Valuations by School Districts as Equalized by Department of Taxation: District No. ..... Rate ..... Mills	District No. ..... Rate ..... Mills	District No. ..... Rate ..... Mills	District No. ..... Rate ..... Mills	Assessed Valuation Non-Homestead	Rate and Tax Less Homestead Exemption 33⅓ Mills	State Tax on Non-Homestead 8.4 Mills	Total General Tax	Special Taxes: Ditch No.	Ditch No.			Total Taxes	Paid	When Paid	Number of Receipt	March Settlement 1941	June Settlement 1941	Penalty	November Settlement 1941	Penalty	Collections to First Monday in January 1942	Penalty	Delinquent on First Monday in January 1942	Penalty	Total Delinquent Tax and Penalty
Dollars	Dollars	Dollars	Dollars	Dollars	$ cts.	$ cts.	$ cts.	$ cts.	$ cts.	$ cts.	$ cts.	$ cts.		Month Day Year		$ cts.	$ cts.	$ cts.	$ cts.	$ cts.	$ cts.	$ cts.	$ cts.	$ cts.	$ cts.
94					13.14	8.22						13.96											13.96		
94					13.14	8.22						13.96											13.96		
94					13.14	8.22						13.96											13.96		
94					13.14	8.22						13.96											13.96		
208					29.09	18.22						30.91	PAID IN FULL	JUN 17 1941											
108					15.10	9.45						16.05	PAID IN FULL	JUN 17 1941	5943		7906								
108					15.10	9.45						16.05	PAID IN FULL	JUN 17 1941											
108					15.10	9.45						16.05	PAID IN FULL	JUN 17 1941											
54					7.55	–						7.55											7.55		
108					15.10	9.45						16.05											16.05		
108					15.10	9.45						16.05											16.05		
94					13.14	–						13.14											13.14		
1272					177.84	98.55						187.69													

Assessment Roll and Tax List of Unplatted Real Property in the Town of Stephan, Cass County, Minnesota, for Taxes for the Year 1940.

Unplatted Real Estate Assessed at 33⅓ Per Cent of True and Full Value; Attached Machinery at 33⅓ Per Cent of True and Full Value. Homesteads, up to True and Full Value of $1000, Assessable at 20 per Cent, Class 3B; Remainder at 33⅓ Per Cent, Class 3.

	In Whose Name Assessed	To Whom Transferred	Description of Property: Subdivision	Sec. or Lot	Town or Block	Range	Number of Acres of Land (Acres 100s)	No. School District	Indicate Homestead	Assessor's Valuation: True and Full Value of Land Exclusive of Improvements (Dollars)	Structures & Improvements: True and Full Value of Buildings and Other Structures (Dollars)	True and Full Value of Machinery Permanently Attached to Real Estate (Dollars)	Total True and Full Value of Land, Buildings, Structures, Improvements and Machinery (Dollars)	Assessed Value of Homestead Exemption up to $1000 (Dollars)	Assessed Value of Remainder at 33⅓ per cent, Class 3 (Dollars)	Total Assessed Value of Lands Including all Structures, Improvements and Machinery (Dollars)	Equalized Values: Total Assessed Value as Equalized by the Board of Review (Dollars)	Total Assessed Value as Equalized by the County Board (Dollars)	Total Assessed Value as Equalized by the Department of Taxation (Dollars)	Sold for Taxes
1			NE¼ of NE¼	11	133	30		1												
2			NW¼ of NE¼																	
3	Wm. Steckling		SW¼ of NE¼ (Lot 2 less 2 acres)				33.50		no	~~1170~~ 883	800		583		194	170				SOLD FOR TAXES
4	Andrew Schilke		SE¼ of NE¼ (Lot 1 less 9 7/10 ac. platted)				30.05*		no	~~1180~~ 1414	750		~~930~~ 997		~~310~~ 331	~~310~~ 310				
5																				
6	Wm. Steckling	Northwestern Mortgage Company, Minneapolis, Minn.	NE¼ of NW¼ Lot 4				32.25		no	~~210~~ 883			210		94	70				SOLD FOR TAXES
7	"		NW¼ of NW¼ - 5				32.25		"	~~210~~ 883			210		94	70				SOLD FOR TAXES
8	"		SW¼ of NW¼ - 3				21.25		"	~~150~~ 70			150		67	50				SOLD FOR TAXES
9			SE¼ of NW¼																	
10																				
11	"		NE¼ of SW¼				40		"	~~240~~ 324			240		108	80				SOLD FOR TAXES
12	"		NW¼ of SW¼				40		"	~~240~~ 324			240		108	80				SOLD FOR TAXES
13	"		SW¼ of SW¼				40		"	~~240~~ 324			240		108	80				SOLD FOR TAXES
14	"		SE¼ of SW¼				40		"	~~240~~ 324			240		108	80				SOLD FOR TAXES
15																				
16	Andrew Schilke		NE¼ of SE¼				40		"	~~240~~ 324			240		108	80				
17	Wm. Steckling		NW¼ of SE¼				40		"	~~240~~ 324			240		108	80				SOLD FOR TAXES
18	"		SW¼ of SE¼				40		"	~~240~~ 324			240		108	80				SOLD FOR TAXES
19	Andrew Schilke		SE¼ of SE¼				40		"	~~240~~ 324			240		108	80				
20																				
							469.20			~~1180~~ 1050			~~3930~~ 3935		~~1310~~ 1645	1310				

Validations by School Districts as Equalized by Department of Taxation: District No. ..... Rate ..... Mills; District No. ..... Rate ..... Mills; District No. ..... Rate ..... Mills; District No. ..... Rate ..... Mills (Dollars)

	Assessed Valuation Non-Homestead (Dollars)	Rate and Tax Less Homestead Exemption 1938 Mills	$	cts.	State Tax on Non-Homestead 8 Mills	$	cts.	Total General Tax	$	cts.	Special Taxes: Ditch No.	$	cts.	Ditch No.	$	cts.	.....	$	cts.	.....	$	cts.	Total Taxes	$	cts.	Paid	When Paid (Month Day Year)	Number of Receipt	March Settlement 1941	$	cts.	June Settlement 1941	$	cts.	Penalty	$	cts.	November Settlement 1941	$	cts.	Penalty	$	cts.	Collections in Five Months in January 1941	$	cts.	Penalty	$	cts.	Delinquent as First Monday in January 1942	$	cts.	Penalty	$	cts.	Total Delinquent Tax and Penalty	$	cts.
1																																																																		
2																																																																		
3																																																																		
4	195		2727	171																			2898			PAID IN FULL	JUN 9 1941	5534				4919																			2898						31.30
5	331		4627	290																			4917																																							
6	94		1314	82																			1396																																							
7	94		1314	82																			1396																																							
8	67		937	59																			996																																							
9																																																																	
10																																																																	
11	108		1510	95																			1605																																							
12	108		1510	95																			1605																																							
13	108		1510	95																			1605																																							
14	108		1510	95																			1605																																							
15																																																																	
16	108		1510	95																			1605			PAID IN FULL	JUN 9 1941	5534				1605																															
17	108		1510	95																			1605																																							
18	108		1510	95																			1605																																							
19	108		1510	95																			1605			PAID IN FULL	JUN 9 1941	5534				1605																															
20																																																																	
	1645		23001	1644																			24645																																							

Assessment Roll and Tax List of Unplatted Real Property in the Town of Sylvan, Cass County, Minnesota, for Taxes for the Year 1940.

Unplatted Real Estate Assessed at 33⅓ Per Cent of True and Full Value; Attached Machinery at 33⅓ Per Cent of True and Full Value. Homesteads, up to True and Full Value of $4000, Assessable at 20 per Cent; Class 3B; Remainder at 33⅓ Per Cent, Class 3.

	In Whose Name Assessed	To Whom Transferred	Description of Property: Subdivision	Sec. or Lot	Town or Block	Range	Number of Acres or Lots: Acres	100s	No. School District	Indicate Homestead	Assessor's Valuation: True and Full Value of Lands Exclusive of Structures and Improvements (Dollars)	Structures & Improvements: True and Full Value of Buildings and Other Structures (Dollars)	True and Full Value of Machinery Permanently Attached to Real Estate (Dollars)	Total True and Full Value of Lands Including all Structures, Improvements and Machinery (Dollars)	Assessed Value of Homesteads up to $4,000 at 20 per cent Class 3B (Dollars)	Assessed Value of Remainder at 33⅓ per cent Class 3 (Dollars)	Total Assessed Value of Lands Including all Structures, Improvements and Machinery (Dollars)	Equalized Values: Total Assessed Value as Equalized by the Board of Review (Dollars)	Total Assessed Value as Equalized by the County Board (Dollars)	Total Assessed Value as Equalized by the Department of Taxation (Dollars)	Sold for Taxes
1	C. H. Ramsey		NE ¼ of NE ¼	12	133	30	40		1	no	3rd 240			240		108 80	80				
2	"		NW ¼ of NE ¼				40			"	3rd 240	300		540		208 40	180				
3	"		SW ¼ of NE ¼				40			"	3rd 240			240		108 80	80				
4	"		SE ¼ of NE ¼				40			"	3rd 240			240		108 80	80				
5																					
6	Andrew Schilke		NE ¼ of NW ¼ less 2 3/4 ac platted Sylvan Beach				37.10			no	3rd 240			240		108 80	80				
7	"		NW ¼ of NW ¼ Lot 1 less 13.3 acres				28.20			"	3rd 240			240		108 80	80				
8			S W ¼ of NW ¼ Platted Sylvan Beach																		
9	"		S E ¼ of NW ¼				40			"	3rd 240			240		108 80	80				
10																					
11	"		N E ¼ of S W ¼				40			"	3rd 240			240		108 80	80				
12	"		NW ¼ of S W ¼				40			"	3rd 240			240		108 80	80				
13	"		S W ¼ of S W ¼				40			"	3rd 240			240		108 80	80				
14	"		S E ¼ of S W ¼				40			"	3rd 240			240		108 80	80				
15																					
16	Annie E. Kappheler & Emma & Wm. Fisher		N E ¼ of S E ¼				40			no	3rd 240			240		108 80	80				SOLD FOR TAXES
17	" " "		NW ¼ of S E ¼				40			"	3rd 240			240		108 80	80				SOLD FOR TAXES
18	" " "		S W ¼ of S E ¼				40			"	3rd 240			240		108 80	80				SOLD FOR TAXES
19	" " "		S E ¼ of S E ¼				40			"	3rd 240			240		108 80	80				SOLD FOR TAXES
20																					
							585.30				~~3600~~ 4860	300		~~3900~~ 5160		~~1300~~ 1720	1300				

Valuations by School Districts as Equalized by Department of Taxation: District No. ..... Rate ..... Mills; District No. ..... Rate ..... Mills; District No. ..... Rate ..... Mills; District No. ..... Rate ..... Mills (Dollars)

	Assessed Valuation Non-Homestead (Dollars)	Rate and Tax Less Homestead Exemption 13.94 Mills (Dollars $ cts.)	State Tax on Non-Homestead 8 Mills ($ cts.)	Total General Tax ($ cts.)	Special Taxes: Ditch No. ..... ($ cts.)	Ditch No. ..... ($ cts.)	..... ($ cts.)	..... ($ cts.)	Total Taxes ($ cts.)	Paid	When Paid (Month Day Year)	Number of Receipt	March Settlement 1941	June Settlement 1941	Penalty	November Settlement 1941	Penalty	Collections to First Monday in January 1942	Penalty	Delinquent on First Monday in January 1942	Penalty	Total Delinquent Tax and Penalty
1		15.10	9.05						16.05	2nd Half Paid 1st Half Paid	OCT 8 1941 MAY 8 1941											
2		29.09	18.72						30.91	2nd Half Paid 1st Half Paid	OCT 8 1941 MAY 8 1941	9269				39.53						
3		15.10	9.05						16.05	2nd Half Paid 1st Half Paid	OCT 8 1941 MAY 8 1941	5675		39.53								
4		15.10	9.05						16.05	2nd Half Paid 1st Half Paid	OCT 8 1941 MAY 8 1941											
5																						
6		15.10	9.05						16.05	PAID IN FULL	JUN 9 1941	5534		32.10								
7		15.10	9.05						16.05	PAID IN FULL	JUN 9 1941											
8																						
9		15.10	9.05						16.05	PAID IN FULL	JUN 9 1941	5534		16.05								
10																						
11		15.10	9.05						16.05	PAID IN FULL	JUN 9 1941											
12		15.10	9.05						16.05	PAID IN FULL	JUN 9 1941	5534		64.20								
13		15.10	9.05						16.05	PAID IN FULL	JUN 9 1941											
14		15.10	9.05						16.05	PAID IN FULL	JUN 9 1941											
15																						
16		15.10	9.05						16.05											16.05		
17		15.10	9.05						16.05											16.05		
18		15.10	9.05						16.05											16.05		
19		15.10	9.05						16.05											16.05		
20																						
		214.49	128.72						255.61													

Assessment Roll and Tax List of Unplatted Real Property in the Town of Sylvan

Unplatted Real Estate Assessed at 33⅓ Per Cent of True and Full Value; Attached Machinery at 33⅓ Per Cent of True and Full Value. Homesteads, up to True and Full Value of $4000, Assessable at 20 Per Cent. Class 3B; Remainder at 33⅓ Per Cent, Class 3.

Cass County, Minnesota, for Taxes for the Year 1940.

	In Whose Name Assessed	To Whom Transferred	Description of Property: Subdivision	Sec. or Lot	Town or Block	Range	Number Acres of Land	Acres	Little	No. School District	Indicate Homestead	True and Full Value of Land: Exclusive of Structures and Improvements	True and Full Value of Buildings and Other Structures	True and Full Value of Machinery Permanently Attached to Real Estate	Total True and Full Value of Land, including Improvements and Machinery	Assessed Value of Homesteads Not Over $4000 at 20 per cent Class 3B	Assessed Value of Remainder at 33⅓ per cent Class 3	Total Assessed Value of Lands including all Structures, Improvements and Machinery	Total Assessed Value as Equalized by Board of Review	Total Assessed Value as Equalized by the County Board	Total Assessed Value as Equalized by the Department of Taxation	Sold for Taxes
												Dollars	Dollars	Dollars	Dollars	Dollars	Dollars	Dollars	Dollars	Dollars	Dollars	
1	Frank C. Stiter		All of the N½ of Ry RR Wy. NE¼ of NE¼	13	133	30	88			1	yes	64 ~~480~~			480		123 ~~95~~	96				
2			NW¼ of NE¼																			
3	J. B. Pehrson		SW¼ of NE¼ All S. of								no											
4	"		SE¼ of NE¼ Ry. RR. Wy.				52				no	40 ~~300~~			300		133 ~~100~~	100				SOLD FOR TAXES
5																						SOLD FOR TAXES
6	Frank C. Stiter		NE¼ of NW¼				40				yes	32 ~~240~~			240		65 ~~48~~	48				
7	"		NW¼ of NW¼				40				"	26 ~~200~~	800		1000		267 ~~200~~	200				
8	"		All S½ of N½ of Ry RR Wy. less school dist. SW¼ of NW¼				52				"	5 ~~40~~			40		11 ~~8~~	8				
9	J. B. Pehrson		All of S½ of N½ of Ry RR Wy. SE¼ of NW¼				25				no	70 ~~150~~			150		67 ~~50~~	50				SOLD FOR TAXES
10																						
41	John B. Pehrson		NE¼ of SW¼				40				no	36 ~~270~~			270		121 ~~90~~	90				SOLD FOR TAXES
42	Archie Homer Lively & Helen J. Lively		NW¼ of SW¼ and all S½ of N½ of				91.50				yes	61 ~~460~~			460		137 ~~92~~	92				SOLD FOR TAXES
13	J. B. Pehrson		SW¼ of SW¼ So. of N.P. Ry.																			
14			SE¼ of SW¼				40				no	36 ~~270~~			270		121 ~~90~~	90				SOLD FOR TAXES
15																						
16	"		NE¼ of SE¼				40				no	36 ~~270~~			270		121 ~~90~~	90				SOLD FOR TAXES
17	"		NW¼ of SE¼				40				"	36 ~~270~~			270		121 ~~90~~	90				SOLD FOR TAXES
18	"		SW¼ of SE¼				40				"	32 ~~240~~			240		108 ~~80~~	80				SOLD FOR TAXES
19	"		SE¼ of SE¼				40				"	32 ~~240~~			240		108 ~~80~~	80				SOLD FOR TAXES
20	Archie H. & Helen J. Lively		E. of Sylvan Twp. - The land on N. side on Sec. 36 Long & Long S. of Ry. in Sec. 31 N.				62				yes	13 ~~100~~			10		3 ~~2~~	2				SOLD FOR TAXES
							55.34					3441	800									
												4638										
															5439		546	902	1148			

	Valuations by School Districts as Equalized by Department of Taxation: District No. 2 Rate ___ Mills	District No. ___ Rate ___ Mills	District No. ___ Rate ___ Mills	District No. ___ Rate ___ Mills	Assessed Valuation Non-Homestead	Rate and Tax Less Homestead Exemption 135 Mills	State Tax on Non-Homestead 8.7 Mills	Total General Tax	Special Taxes: Ditch No. ___	Ditch No. ___			Total Taxes	Paid	When Paid	Number of Receipt	March Settlement 1941	July Settlement 1941	Penalty	November Settlement 1941	Penalty	Collections in Five Months in January 1942	Penalty	Delinquent on First Monday in January 1942	Penalty	Total Delinquent Tax and Penalty
	Dollars	Dollars	Dollars	Dollars	Dollars	$ cts.	$ cts.	$ cts.	$ cts.	$ cts.	$ cts.	$ cts.	$ cts.		Month Day Year		$ cts.	$ cts.	$ cts.	$ cts.	$ cts.	$ cts.	$ cts.	$ cts.	$ cts.	$ cts.
1	129					1804							1804	PAID IN FULL	FEB 18 1941	1193	18.64									
2																										
3																										
4	135					1888	118						2006	PAID IN FULL	NOV 18 1941	11049				2006	70					
5																										
6	65					909							909	PAID IN FULL	FEB 18 1941											
7	214					2993							2993	PAID IN FULL	FEB 18 1941	1183	40.56									
8	11					154							154	PAID IN FULL	FEB 18 1941											
9	67					937	59						996	PAID IN FULL	NOV 18 1941	11049				996	25					
10																										
11	121					1692	106						1798	PAID IN FULL	NOV 18 1941	11049				1798	63					
12	126					1734							1734											1734		
13																										
14	121					1692	106						1798	PAID IN FULL	NOV 18 1941	11049				1798	63					
15																										
16	121					1692	106						1798	PAID IN FULL	NOV 18 1941											
17	121					1692	106						1798	PAID IN FULL	NOV 18 1941	11049				1806	38					
18	108					1510	95						1605	PAID IN FULL	NOV 18 1941											
19	108					1510	95						1605	PAID IN FULL	NOV 18 1941											
20	3					42							42											42		
	1648					20249	791						21040													

Assessment Roll and Tax List of Unplatted Real Property in the Town of Sylvan, Cass County, Minnesota, for Taxes for the Year 1940.

Form 4-CD

Unplatted Real Estate Assessed at 33⅓ Per Cent of True and Full Value; Attached Machinery at 33⅓ Per Cent of True and Full Value. Homesteads, up to True and Full Value of $4000, Assessable at 20 per Cent, Class 3B; Remainder at 33⅓ Per Cent, Class 3.

	In Whose Name Assessed	To Whom Transferred	Subdivision	Sec. or Lot	Town or Block	Range	Number of Acres of Land (Acres / Hdths)	No. School District	Indicate Homesteads	True and Full Value of Lands Exclusive of Structures and Improvements (Dollars)	Structures & Improvements: True and Full Value of Buildings and Other Structures (Dollars)	True and Full Value of Machinery Permanently Attached to Real Estate (Dollars)	Total True and Full Value of Lands Including Structures and Improvements and Machinery (Dollars)	Assessed Value of Homesteads up to $4000 at 20 per cent Class 3B (Dollars)	Assessed Value of Remainder at 33⅓ per cent Class 3 (Dollars)	Total Assessed Value of Lands Including all Structures, Improvements and Machinery (Dollars)	Equalized Values: Total Assessed Value as Equalized by the Board of Review (Dollars)	Total Assessed Value as Equalized by the County Board (Dollars)	Total Assessed Value as Equalized by the Department of Taxation (Dollars)	Sold for Taxes
1	State of Minnesota		NE¼ of NE¼ less Ry R/W	14			133.30	1												
2	"		NW¼ of NE¼																	
3	Martin Anderson		SW¼ of NE¼				34.33 M.		yes	288 ~~210~~			210	57 ~~42~~		42				
4	"		SE¼ of NE¼ ~~So. of Ry less 1 ac Cemetery~~				24.47		yes	283 ~~210~~			210	57 ~~42~~		42				
5	State of Minnesota		~~SE¼ NE¼ N. of Ry~~																	
6	"		NE¼ of NW¼ less Ry R/W																	
7	"		NW¼ of NW¼																	
8	C. N. Sliter		~~SW¼ of NW¼ Lot 2 less Ry R/W~~				39.86		yes	361 ~~270~~			270	73 ~~54~~		54				
9	"		~~SE¼ of NW¼~~ " /				39.22		yes	361 ~~270~~			270	73 ~~54~~		54				
10																				
11			NE¼ of SW¼																	
12			NW¼ of SW¼																	
13			SW¼ of SW¼																	
14			SE¼ of SW¼																	
15	Alexander McClelland		Part of Lot 7				12.50		no	167 ~~120~~	99		261 ~~219~~		87 ~~72~~	73				SOLD FOR TAXES
16	Martin Anderson		NE¼ of SE¼				40.00		yes	867 ~~620~~	870		1737 ~~1440~~	347 ~~288~~		228				
17	C. N. Sliter		~~NW¼ of SE¼~~ Lot 6				47.75		yes	361 ~~270~~			270	73 ~~54~~		54				
18			SW¼ of SE¼																	
19	"		~~SE¼ of SE¼~~ N. 20 x 6 ac of Lot 7				20.25		yes	207 ~~150~~	400		607 ~~450~~	170 ~~120~~		120				
20							252.07			4770	1369		3139	504	73	657				
										2386	1369		3255	700	87	787				

	Valuations by School Districts as Equalized by Department of Taxation: District No. 1 Rate ..... Mills (Dollars)	District No. ..... Rate ..... Mills (Dollars)	District No. ..... Rate ..... Mills (Dollars)	District No. ..... Rate ..... Mills (Dollars)	Assessed Valuation Non-Homestead (Dollars)	Rate and Tax Less Homestead Exemption 12.5 Mills ($ cts.)	State Tax on Non-Homestead 2 Mills ($ cts.)	Total General Tax ($ cts.)	Special Taxes: Ditch No. ..... ($ cts.)	Ditch No. ..... ($ cts.)	..... ($ cts.)	..... ($ cts.)	Total Taxes ($ cts.)	Paid	When Paid (Month Day Year)	Number of Receipt	March Settlement 1941 ($ cts.)	June Settlement 1941 ($ cts.)	Penalty ($ cts.)	November Settlement 1941 ($ cts.)	Penalty ($ cts.)	Collections in Five Months in January 1941 ($ cts.)	Penalty ($ cts.)	Delinquent as Filed Monthly in January 1941 ($ cts.)	Penalty ($ cts.)	Total Delinquent Tax and Penalty ($ cts.)
1																										
2																										
3	67					797							797	2nd Half Paid	OCT 8 1941	9260		797		797 ✓							
4	67					797							797	1st Half Paid	APR 11 1941	3257										
5														2nd Half Paid	APR 11 1941											
6																										
7																										
8	73					1021							1021	PAID IN FULL	APR 21 1941											
9	73					1021							1021	PAID IN FULL	APR 21 1941	3256		1042								
10																										
11																										
12																										
13																										
14																										
15	87					1217	76						1293												1293	
16	247					3456							3456	2nd Half Paid	OCT 8 1941	9260		1727		1727 ✓							
17	73					1021							1021	PAID IN FULL	APR 21 1941	3256		1021								
18																										
19	120					1678							1678	PAID IN FULL	APR 21 1941	3256		1678								
20	787					11006	76						11082													

Assessment Roll and Tax List of Unplatted Real Property in the Town of Tylerana

Form 4 CD

Unplatted Real Estate Assessed at 33⅓ Per Cent of True and Full Value; Attached Machinery at 33⅓ Per Cent of True and Full Value. Homesteads, up to True and Full Value of $4000, Assessable at 20 per Cent, Class 3B; Remainder at 33⅓ Per Cent, Class 3.

In Whose Name Assessed	To Whom Transferred	Description of Property: Subdivision	Sec. or Lot	Town or Block	Range	Number of Acres of Land (Acres / Mills)	No. School District	Indicate Homestead	Assessor's Valuation: True and Full Value Exclusive of Structures and Improvements (Dollars)	Structures & Improvements: True and Full Value of Buildings and Other Structures (Dollars)	True and Full Value of Machinery (Permanently Attached to Real Estate) (Dollars)	Total True and Full Value of Lands Including Structures, Improvements and Machinery (Dollars)	Assessed Value of Homesteads Equal to 20 per cent Class 3B (Dollars)	Assessed Value of Remainder at 33⅓ per cent Class 3 (Dollars)	Total Assessed Value of Lands Including all Structures, Improvements and Machinery (Dollars)	Equalized Values: Total Assessed Value as Equalized by the Board of Review (Dollars)	Total Assessed Value as Equalized by the County Board (Dollars)	Total Assessed Value as Equalized by the Department of Taxation (Dollars)	Sold for Taxes
Harvey John Lively	John H. & Ethel D. Anderson	NE¼ of NE¼ less Sec. 15 + Lot 1 Sec. 15	133	30		28.36	1	no	~~240~~			190	~~57~~ 38		38				SOLD FOR TAXES
"	" " "	NW¼ of NE¼ less Rd.				36.37	2	"	~~770~~	240		~~390~~ 390	~~91~~ 78		78				SOLD FOR TAXES
Minn. Power + Light Co.		S½ of Lots 3+4 S W¼ of NE¼ less Rd.				38	3	no	~~310~~			310		~~93~~ 70	70				
G. L. Hanson		Lot 4 of Lots 3+4 S E¼ of NE¼ " "				57.98	4	no	~~270~~	630		~~900~~ 900	~~180~~ 180		180				
Merle Reed	E. L. Donahue	Sec of NE¼ NE¼				3~~0~~	5	no	~~30~~ 40	1200		~~1230~~ 1240		~~410~~ 413	410				
Christina Hanson		N E¼ of NW¼				40	6	no	~~240~~ 283			210	~~57~~ 42		42				
Harold Whitten		NW¼ of NW¼				40	7	no	~~250~~ 374	75		~~325~~ 375		~~105~~ 133	105				
		S W¼ of NW¼ less Rd.				27.15	8	no	~~150~~ 150			150		~~50~~ 67	50				
Christina Hanson		Lot 2 less 2 acres Sec. + S E ¼ of NW¼				38.05	9	no	~~210~~ 283			210	~~57~~ 42		42				
		N E¼ of SW¼					10												
		NW¼ of SW¼					11												
		~~S W¼ of SW¼~~ Lot 1 less 6 acres				40.50	12	yes	~~240~~ 240			240	~~65~~ 48		48				
		S E ¼ of SW¼					13												
Minn. Power + Light Co.		10 acres of Lots 1+2				10	14	no	~~81~~ 60			60		~~27~~ 20	20				
		N E¼ of S E ¼					15												
		NW¼ of S E ¼					16												
		S W¼ of S E ¼					17												
		S E¼ of S E ¼					18												
							19												
							20												
						359.41			~~2000~~ 2696	~~2100~~		~~4100~~ 4801	~~420~~ 520	~~1365~~ 1365	~~1785~~ 1885				

Cass County, Minnesota, for Taxes for the Year 1940.

Valuations by School Districts as Equalized by Department of Taxation: District No. 1 Rate ..... Mills	District No. ..... Rate ..... Mills	District No. ..... Rate ..... Mills	District No. ..... Rate ..... Mills	Assessed Valuation Non-Homestead	Rate and Tax Less Homestead Exemption 15.74 Mills	State Tax on Non-Homestead 8.76 Mills	Total General Tax	Special Taxes: Ditch No.	Ditch No.			Total Taxes		Paid	When Paid	Number of Receipt	March Settlement 1943	June Settlement 1941	Penalty	November Settlement 1941	Penalty	Collections to First Monday in January 1942	Penalty	Delinquent on First Monday in January 1942	Penalty	Total Delinquent Tax and Penalty
Dollars	Dollars	Dollars	Dollars	Dollars	$ cts.	$ cts.	$ cts.	$ cts.	$ cts.	$ cts.	$ cts.	$ cts.			Month Day Year		$ cts.	$ cts.	$ cts.	$ cts.	$ cts.	$ cts.	$ cts.	$ cts.	$ cts.	$ cts.
51					713							713	1											713		
91					1273							1273	2											1273		
94					1314	82						1396	3	2nd Half Paid 1st Half Paid	Oct 29 1941 JUN 27 1941	7680 6842		698		698						
199					2783							2783	4	PAID IN FULL	JUL 2 - 1941	6921		2783								
413					5775	362						6137	5	PAID IN FULL	NOV 18 1941	10844				6137	215					
57					797							797	6	PAID IN FULL	JUL 2 - 1941	6921		797								
133					1860	117						1977	7	PAID IN FULL	JUN 26 1941	6669		1977								
67					937	59						996	8	PAID IN FULL	JUN 26 1941											
57					797							797	9	PAID IN FULL	JUL 2 - 1941	6921		797								
													10													
													11													
													12													
65					909							909	13	PAID IN FULL	JUL 2 - 1941	6921		909								
													14													
27					378	24						402	15	2nd Half Paid 1st Half Paid	Oct 29 1941 JUN 27 1941	7550 6042		201		201						
													16													
													17													
													18													
													19													
													20													
1256					17536	644						18180														

Assessment Roll and Tax List of Unplatted Real Property in the Town of Tyler, Cass County, Minnesota, for Taxes for the Year 1940.

FORM A CD 35-40-3000 [illegible]

Unplatted Real Estate Assessed at 33⅓ Per Cent of True and Full Value; Attached Machinery at 33⅓ Per Cent of True and Full Value. Homesteads, up to True and Full Value of $4000, Assessable at 20 per Cent, Class 3B; Remainder at 33⅓ Per Cent, Class 3.

In Whose Name Assessed	To Whom Transferred		Description of Property: Subdivision	Sec. or Lot	Town or Block	Range	Number of Acres of Land	No. School District	Indicate Homestead	Assessor's Valuation: True and Full Value of Lands Including all Structures and Improvements	Structures & Improvements: True and Full Value of Other Than and Other Structures	True and Full Value of Improvements Recently Attached to Real Estate	Total True and Full Value of Lands Including all Structures, Improvements and Machinery	Assessed Value of Homesteads up to $4,000 at 33⅓ per cent Class 3	Assessed Value of Homesteads up to $4,000 at 20 per cent Class 3B	Equalized Values: Assessed Value as Equalized by the Board of Review	Total Assessed Value as Equalized by the County Board	Total Assessed Value as Equalized by the Department of Taxation	Sold for Taxes
							Acres 100ths			Dollars	Dollars	Dollars	Dollars	Dollars	Dollars	Dollars	Dollars	Dollars	Dollars
John W. Lee		1	NE ¼ of NE ¼	16	133	30	40	1	4pc	~~374~~ 240			240	~~65~~ 48		48			
"		2	NW ¼ of NE ¼				40		"	~~374~~ 240			240	~~65~~ 48		48			
Marie A. Thompson	Hom. 7-4 Dwelling & Blk	3	SW ¼ of NE ¼				40		"	~~374~~ 240	150		~~524~~ 390	~~95~~ 78		78			
" " " "		4	SE ¼ of NE ¼ (less 3.76 ac.)				36.24		"	~~283~~ 210			210	~~57~~ 42		42			
		5																	
John W. Lee		6	NE ¼ of NW ¼				40		4pc	~~374~~ 240			240	~~65~~ 48		48			
"		7	NW ¼ of NW ¼				40		"	~~283~~ 210			210	~~57~~ 42		42			
"		8	SW ¼ of NW ¼				40		"	~~374~~ 240	1100		~~1474~~ 1340	~~398~~ 268		268			
"		9	SE ¼ of NW ¼				40		"	~~40~~ 300			300	~~81~~ 60		60			
		10																	
John Wellington Lee		11	NE ¼ of SW ¼ less Ry. R. w'y				33.76		"	~~283~~ 210			210	~~57~~ 42		42			
		12	NW ¼ of SW ¼																
		13	SW ¼ of SW ¼																
State of Minnesota		14	~~SE ¼ of SW ¼ Lot 1 less 2½ acres~~																
Minn. Power & Light Co.		15	5.5 ac. of Lots 1 & 2				5.50		no	~~40~~ 30			30	~~13~~ 10		10			
Mary Harlow		16	~~NE ¼ of SE ¼ Lot 3 less Ry. R. w'y 12.25 ac.~~				12.33		no	~~101~~ 75			75	~~34~~ 25		25			
		17	NW ¼ of SE ¼																
		18	SW ¼ of SE ¼																
		19	SE ¼ of SE ¼																
Minn. Power & Light Co.		20	2.5 ac. of Lot 3				2.50		"	~~28~~ 21			21	~~9~~ 7		7			
							~~276.83~~			~~2256~~ 1883	1250		~~3506~~ 3133	~~670~~ 627		~~72~~ 56	~~742~~ 683		

Valuations by School Districts as Equalized by Department of Taxation: District No. ... Rate ... Mills	District No. ... Rate ... Mills	District No. ... Rate ... Mills	District No. ... Rate ... Mills	Assessed Valuation Non-Homestead	Rate and Tax Less Homestead Exemption	State Tax on Non-Homestead 4.76 Mills	Total General Tax	Special Taxes: Ditch No. ...	Ditch No. ...			Total Taxes	Paid	When Paid	Number of Receipt	March Settlement 1941	June Settlement 1941	Penalty	November Settlement 1941	Penalty	Collections to First Monday in January 1942	Penalty	Delinquent on First Monday in January 1943	Penalty	Total Delinquent Tax and Penalty
Dollars	Dollars	Dollars	Dollars	Dollars	$ cts.	$ cts.	$ cts.	$ cts.	$ cts.	$ cts.	$ cts.	$ cts.		Month Day Year		$ cts.	$ cts.	$ cts.	$ cts.	$ cts.	$ cts.	$ cts.	$ cts.	$ cts.	$ cts.
65					909							909 1	2nd Half Paid 1st Half Paid	NOV 18 1941 JUL 8 1941	6847		909		909						
65					909							909 2	2nd Half Paid 1st Half Paid	NOV 18 1941 JUL 8 1941	6736										
95					1328							1328 3	PAID IN FULL	JUN 5 - 1941	5137		2128								
57					797							797 4	PAID IN FULL	JUN 5 - 1941											
												5													
65					909							909 6	2nd Half Paid 1st Half Paid	NOV 18 1941 JUL 8 1941											
57					797							797 7	2nd Half Paid 1st Half Paid	NOV 18 1941 JUL 8 1941	6847 6736		341		341						
285					3985							3985 8	2nd Half Paid 1st Half Paid	NOV 18 1941 JUL 8 194											
81					1133							1133 9	2nd Half Paid 1st Half Paid	NOV 18 1941 JUL 8 194											
												10													
57					797							797 11	2nd Half Paid 1st Half Paid	NOV 18 1941 JUL 8 1941	6847 6736		399		399						
												12													
												13													
												14													
13					182	11						193 15	2nd Half Paid 1st Half Paid	Oct 27 1941 JUN 27 1941	7886 6442		97		97						
34					475	30						505 16	PAID IN FULL	APR 16 1941	3284		505								
												17													
												18													
												19													
9					126	08						134 20	2nd Half Paid 1st Half Paid	Oct 27 1941 JUN 27 1941	7886 6442		67		67						
883					12367	49						12296													

Assessment Roll and Tax List of Unplatted Real Property in the Town of Sylvan, Cass County, Minnesota, for Taxes for the Year 1940.

Form 4 CD

Unplatted Real Estate Assessed at 33⅓ Per Cent of True and Full Value; Attached Machinery at 33⅓ Per Cent of True and Full Value. Homesteads, up to True and Full Value of $4000, Assessable at 20 per Cent, Class 3B; Remainder at 33⅓ Per Cent, Class 3.

	In Whose Name Assessed	To Whom Transferred	Description of Property: Subdivision	Sec. or Lot	Town or Block	Range	Number of Acres or Lots: Acres / 100ths	No. School District	Indicate Homestead	Assessor's Valuation: True and Full Value of Lands Exclusive of Structures and Improvements (Dollars)	Structures & Improvements: True and Full Value of Buildings and Other Structures (Dollars)	True and Full Value of Machinery Permanently Attached to Real Estate (Dollars)	Total True and Full Value of Lands Including all Structures, Improvements and Machinery (Dollars)	Assessed Value of Homesteads up to $4,000 at 20 per cent Class 3B (Dollars)	Assessed Value of Remainder at 33⅓ per cent Class 3 (Dollars)	Total Assessed Value of Lands Including all Structures, Improvements and Machinery (Dollars)	Equalized Values: Total Assessed Value as Equalized by the Board of Review (Dollars)	Total Assessed Value as Equalized by the County Board (Dollars)	Total Assessed Value as Equalized by the Department of Taxation (Dollars)	Sold for Taxes
1	Anna Gerrels		NE¼ of NE¼	17	133	30	40	1	yes	364 ~~270~~			270		73 ~~54~~	54				
2	Wm. Berndt		NW¼ of NE¼				40		yes	364 ~~270~~			270		73 ~~54~~	54				
3	"		SW¼ of NE¼				40		"	364 ~~270~~	800		1164 ~~1070~~	233 ~~214~~		214				SOLD FOR TAXES
4			SE¼ of NE¼																	
5																				
6	Edward J. Dorsey		NE¼ of NW¼				40		yes	364 ~~270~~	800		1164 ~~1070~~	233 ~~214~~		214				
7	Chas. A. Gardner		NW¼ of NW¼				40		no	324 ~~240~~	~~240~~		~~480~~ 480		108 ~~80~~	~~160~~	80			SOLD FOR TAXES
8	"		SW¼ of NW¼				40		no	324 ~~240~~			240		108 ~~80~~	80				SOLD FOR TAXES
9	Edward J. Dorsey		SE¼ of NW¼				~~40~~		yes	364 ~~270~~			270		73 ~~54~~	54				
10																				
11	Oren Ben Gardner		NE¼ of SW¼				40		yes	364 ~~270~~	200		564 ~~470~~		113 ~~94~~	94				
12	"		NW¼ of SW¼				40		"	364 ~~270~~			270		73 ~~54~~	54				
13	C. L. Peterson		SW¼ of SW¼ less Ry. R.of.w.				28.44		yes	324 ~~240~~			240		65 ~~48~~	48				SOLD FOR TAXES
14	"		SE¼ of SW¼				28.42		yes	324 ~~240~~	200		524 ~~440~~		105 ~~88~~	~~88~~				SOLD FOR TAXES
15	Frank G. Peterson		150'x173' in SE Cor. of Sw¼ SE¼				60		"	34 ~~25~~	600		634 ~~625~~		129 ~~125~~	125				SOLD FOR TAXES
16			NE¼ of SE¼																	
17	Mary Hartel		NW¼ of SE¼				40		no	364 ~~270~~			270		121 ~~90~~	90				
18	C. L. Peterson		SW¼ of SE¼ less Ry. & Less 1 ac. & Less 150'x173'				25.95		yes	139 ~~110~~			110		38 ~~28~~	28				SOLD FOR TAXES
19			SE¼ of SE¼																	
20	Wm. O. Mayfield		1 acre of Sw¼ SE¼				1		no	36 ~~27~~	99		135 ~~126~~		45 ~~42~~	42				SOLD FOR TAXES
							1944.41			~~3318~~	~~2499~~		~~5817~~	~~1227~~	~~346~~	~~1573~~				
										4467	2699		~~7166~~	1206	~~387~~	1273				

	Valuations by School Districts as Equalized by Department of Taxation: District No. ___ Rate ___ Mills (Dollars)	District No. ___ Rate ___ Mills (Dollars)	District No. ___ Rate ___ Mills (Dollars)	District No. ___ Rate ___ Mills (Dollars)	Assessed Valuation Non-Homestead (Dollars)	Rate and Tax Less Homestead Exemption 13.24 Mills (Dollars / cts.)	State Tax on Non-Homestead 8.26 Mills (Dollars / cts.)	Total General Tax (Dollars / cts.)	Special Taxes: Ditch No. ___ (Dollars / cts.)	Ditch No. ___ (Dollars / cts.)	___ (Dollars / cts.)	___ (Dollars / cts.)	Total Taxes (Dollars / cts.)
1	73					10 21							10 21
2	73					10 21							10 21
3	233					32 58							32 58
4													
5													
6	233					32 58							32 58
7	108					15 10	9 95						16 05
8	108					15 10	9 95						16 05
9	73					10 21							10 21
10													
11	113					15 80							15 80
12	73					10 21							10 21
13	65					9 09							9 09
14	105					14 68							14 68
15	127					17 76							17 76
16													
17	121					16 92	10 06						17 98
18	38					5 31							5 31
19													
20	45					6 29	3 9						6 68
	1588					22 20	33 15						22 56

	Paid: 1st Half / 2nd Half	When Paid: Month Day Year	Number of Receipt	March Settlement 1941 ($ cts.)	June Settlement 1941 ($ cts.)	Penalty ($ cts.)	November Settlement 1941 ($ cts.)	Penalty ($ cts.)	Collections to First Monday in January 1942 ($ cts.)	Penalty ($ cts.)	Delinquent on First Monday in January 1942 ($ cts.)	Penalty ($ cts.)	Total Delinquent Tax and Penalty ($ cts.)
1	2nd Half Paid	NOV 19 1941	17113										
	1st Half Paid	JUN 26 1941	6616		5 11		5 10						
2	1st Half Paid	JUN 10 1941									5 10		
3	1st Half Paid	JUN 10 1941	5774		21 40						16 27		
4													
5													
6	2nd Half Paid	OCT 13 1941	17369				16 25						
	1st Half Paid	JUN 4 1941	5713		16 29								
7											16 05		
8											16 05		
9	2nd Half Paid	OCT 13 1941	17369										
	1st Half Paid	JUN 4 1941	5713		5 11		5 10						
10													
11	1st Half Paid	APR 28 1941									7 90	8	8 52
12	1st Half Paid	APR 28 1941	3658		13 01						5 11	8	5 52
13													
14													
15	PAID IN FULL	JUN 17 1941	6049		17 76								
16													
17	PAID IN FULL	JUN 27 1941	6624		17 98								
18							Overpaid				5 31	8	5 39
19													
20											6 68		

Assessment Roll and Tax List of Unplatted Real Property in the Town of Iglean, Cass County, Minnesota, for Taxes for the Year 1940.

FORM 4 CD 36-41-10-10 (REPRINT, 1940)

Unplatted Real Estate Assessed at 33⅓ Per Cent of True and Full Value; Attached Machinery at 33⅓ Per Cent of True and Full Value. Homesteads, up to True and Full Value of $4000, Assessable at 20 per Cent, Class 3B; Remainder at 33⅓ Per Cent, Class 3.

	In Whose Name Assessed	To Whom Transferred	Description of Property: Subdivision	Sec. or Lot	Town or Block	Range	Number of Acres or Lots	Acres	100ths	No. School District	Indicate Homestead	True and Full Value of Lands Exclusive of Structures and Improvements	Structures & Improvements: True and Full Value of Buildings and Other Structures	True and Full Value of Machinery Permanently Attached to Real Estate	Total True and Full Value of Lands including Structures and Machinery	Assessed Value of Homesteads up to $4,000 at 20 per cent Class 3B	Assessed Value of Remainder at 33⅓ per cent Class 3	Total Assessed Value of Lands including all Structures, Improvements and Machinery	Equalized Values: Total Assessed Value as Equalized by the Board of Review	Total Assessed Value as Equalized by the County Board	Total Assessed Value as Equalized by the Department of Taxation	Sold for Taxes
												Dollars	Dollars	Dollars	Dollars	Dollars	Dollars	Dollars	Dollars	Dollars	Dollars	
1	Frank Swanson		NE ¼ of NE ¼	18	133	30	40			1	no	364 ~~270~~	36 ~~600~~		66 ~~870~~		22 ~~290~~	~~890~~	90			
2	"		NW ¼ of NE ¼				40				"	364 ~~270~~			270		12 ~~90~~	90				
3	"		SW ¼ of NE ¼				40				"	364 ~~270~~			270		12 ~~90~~	90				
4	"		SE ¼ of NE ¼				40				"	364 ~~270~~			270		12 ~~90~~	90				
5																						
6	Edward J. Dorsey		NE ¼ of NW ¼				40				"	364 ~~270~~			270		12 ~~90~~	90				
7	Chas. A. Gardner		~~NW ¼ of NW ¼~~ Lot 1				45.68				"	405 ~~300~~	310		615 ~~610~~		205 ~~1700~~	100	170			SOLD FOR TAXES
8	"		~~S W ¼ of NW ¼~~ " 2				46.84				"	405 ~~300~~			300		135 ~~100~~	100				SOLD FOR TAXES
9	Edward J. Dorsey		S E ¼ of NW ¼				40				"	364 ~~270~~			270		12 ~~90~~	90				
10																						
11	Nina Friary		N E ¼ of S W ¼				40				no	324 ~~240~~			240	65 ~~48~~		48				
12	State of Minnesota		~~N W ¼ of S W ¼~~ " 3																			
13			~~S W ¼ of S W ¼~~ " 4																			
14	Nina Friary		S E ¼ of S W ¼				40				"	324 ~~240~~	560		800 ~~740~~	165 ~~148~~		148				
15																						
16	Clarence E. Burnham	Estate of Jacob & Evans Yde	N E ¼ of S E ¼				40				no	324 ~~240~~			240		108 ~~80~~	80				
17	"		N W ¼ of S E ¼				40				"	324 ~~240~~			240		108 ~~80~~	80				
18	Peter Yde		S W ¼ of S E ¼				40				no	364 ~~270~~	150		540 ~~420~~	103 ~~84~~		84				
19	"		S E ¼ of S E ¼ less Ry. R.W. ly.				37.42				"	364 ~~270~~			270	73 ~~54~~		54				
20																						
							565.94					~~3780~~	~~1250~~		~~4970~~	~~339~~	~~1130~~	~~1434~~				
												5018	1160		~~6178~~ 6178		406	~~1540~~ 1540				

	Valuations by School Districts as Equalized by Department of Taxation: District No. ..... Rate ..... Mills	District No. ..... Rate ..... Mills	District No. ..... Rate ..... Mills	District No. ..... Rate ..... Mills	Assessed Valuation Non-Homestead	Rate and Tax Less Homestead Exemption 13.5 Mills	State Tax on Non-Homestead 8.76 Mills	Total General Tax	Special Taxes: Ditch No.	Ditch No.			Total Taxes	Paid	When Paid	Number of Receipt	March Settlement 1941	June Settlement 1941	Penalty	November Settlement 1941	Penalty	Collections to First Monday in January 1942	Penalty	Delinquent as First Monday in January 1941	Penalty	Total Delinquent Tax and Penalty
	Dollars	Dollars	Dollars	Dollars	Dollars	$ cts.	$ cts.	$ cts.	$ cts.	$ cts.	$ cts.	$ cts.	$ cts.		Month Day Year		$ cts.	$ cts.	$ cts.	$ cts.	$ cts.	$ cts.	$ cts.	$ cts.	$ cts.	$ cts.
1	221					30.90	1.94						32.84											32.84		35.47
2	121					16.92	1.06						17.98											17.98		19.42
3	121					16.92	1.06						17.98											17.98		19.42
4	121					16.92	1.06						17.98											17.98		19.42
5																										
6	121					16.92	1.06						17.98	2nd Half Paid 1st Half Paid	OCT 13 1941 JUN 4 1941	9309 5115		8.99		8.99						
7	205					28.67	1.80						30.47											30.47		
8	135					18.88	1.18						20.06											20.06		
9	121					16.92	1.06						17.98	2nd Half Paid 1st Half Paid	OCT 13 1941 JUN 4 1941	9309 5115		8.99		8.99						
10																										
11	65					9.09							9.09	PAID IN FULL	OCT 10 1941	9147				9.09	32					
12																										
13																										
14	165					22.07							22.07	PAID IN FULL	OCT 10 1941	9147				23.07	81					
15																										
16	108					15.10	.95						16.05	2nd Half Paid 1st Half Paid	NOV 22 1941 JUN 13 1941	9713 5470		28.36		28.35						
17	108					15.10	.95						16.05	2nd Half Paid 1st Half Paid	NOV 22 1941 JUN 13 1941											
18	103					14.40							14.40	2nd Half Paid 1st Half Paid	NOV 2 1941 JUN 13 1941											
19	73					10.21							10.21	2nd Half Paid 1st Half Paid	NOV 2 1941 JUN 13 1941											
20																										
	1788					250.02	12.12						262.14													

Assessment Roll and Tax List of Unplatted Real Property in the Town of Tyldeni

Unplatted Real Estate Assessed at 33⅓ Per Cent of True and Full Value; Attached Machinery at 33⅓ Per Cent of True and Full Value. Homesteads, up to True and Full Value of $4000, Assessable at 20 per Cent, Class 3B; Remainder at 33⅓ Per Cent, Class 3.

Cass County, Minnesota, for Taxes for the Year 1940.

	In Whose Name Assessed	To Whom Transferred	Description of Property: Subdivision	Sec. or Lot	Town or Block	Range	Number of Acres of Land	No. School District	Indicate Homestead	Assessor's Valuation: True and Full Value of Land Exclusive of Structures and Improvements	Structures & Improvements: True and Full Value of Structures and Other Structures	True and Full Value of Improvements Other than Entirely Attached to Real Estate	Total True and Full Value of Lands Including all Structures, Improvements and Machinery	Assessed Value of Homesteads up to $4,000 at 20 per cent Class 3B	Assessed Value of Remainder at 33⅓ per cent Class 3	Total Assessed Value of Lands Including all Structures, Improvements and Machinery	Equalized Values: Total Assessed Value as Equalized by the Board of Review	Total Assessed Value as Equalized by the County Board	Total Assessed Value as Equalized by the Department of Taxation	Sold for Taxes
										Dollars	Dollars	Dollars	Dollars	Dollars	Dollars	Dollars	Dollars	Dollars	Dollars	
1	R.R. Ring		NE¼ of NE¼ less Ry. & Wy.	19	138	30	30	1	no	283 ~~210~~			210		94 ~~70~~	70				
2	Joe G. + Zella M. Shutt		NW¼ of NE¼ less Ry. & Wy.				37.75 ~~35~~		yes	207 ~~150~~	350		557 ~~500~~	90 ~~80~~		80				
3	R.R. Ring		SW¼ of NE¼				40		no	374 ~~270~~			270		108 ~~80~~	80				
4	"		SE¼ of NE¼				40		"	374 ~~270~~			270		108 ~~80~~	80				
5	Minn. Power + Light Co.		1.9 ac. of NE¼ of NW¼ S of Ry. and E of Storage				1.90		"	28 ~~21~~			21		9 ~~7~~	7				
6	Joe G. + Zella M. Shutt		NE¼ of NW¼ less Ry. & Wy. less 1.9 ac.				35.10 ~~35~~		yes	207 ~~150~~			150	40 ~~30~~		30				
7	"		NW¼ of NW¼ Lot 1 less Ry. & Wy.				39.14		"	374 ~~270~~			270	65 ~~48~~		48				
8	R.R. Ring		SW¼ of NW¼ . 2				44.15		no	364 ~~270~~			270		121 ~~90~~	90				
9	"		SE¼ of NW¼				40		"	374 ~~270~~			270		108 ~~80~~	80				
10	Minn. Power + Light Co.		13.7 acres of NE¼ S of Wy.				13.70		"	207 ~~150~~			150		67 ~~50~~	50				
11	R.R. Ring		NE¼ of SW¼ less 17.75 acres				22.25		"	150 ~~111~~			111		50 ~~37~~	37				
12	"		NW¼ of SW¼ Lot 3				50.90		"	364 ~~270~~			270		121 ~~90~~	90				
13	"		SW¼ of SW¼ . 4				52.79		"	364 ~~270~~			270		121 ~~90~~	90				
14	"		SE¼ of SW¼ . 5				26.65		"	207 ~~150~~			150		67 ~~50~~	50				
15	Minn. Power + Light Co.		4.05 acres of NE¼ S of Wy.				4.05		"	37 ~~27~~			27		11 ~~8~~	8				
16	R.R. Ring		NE¼ of SE¼ Lot 7				32.50		"	283 ~~210~~			210		94 ~~70~~	70				
17	"		NW¼ of SE¼ . 6				33.75		"	283 ~~210~~			210		94 ~~70~~	70				
18			SW¼ of SE¼																	
19			SE¼ of SE¼																	
20																				
							525.07			3156	350		3506	158	872	1030				
										425			4505	125	1173	1368				

	Valuations by School Districts as Equalized by Department of Taxation: District No. 2 Rate ..... Mills	District No. ..... Rate ..... Mills	District No. ..... Rate ..... Mills	District No. ..... Rate ..... Mills	Assessed Valuation Non-Homestead	Rate and Tax Less Homestead Exemption 13.5 Mills	State Tax on Non-Homestead 8.7 Mills	Total General Tax	Special Taxes: Ditch No.	Ditch No.			Total Taxes	Paid	When Paid	Number of Receipt	March Settlement 1941	June Settlement 1941	Penalty	November Settlement 1941	Penalty	Collections to First Monday in January 1942	Penalty	Delinquent on First Monday in January 1942	Penalty	Total Delinquent Tax and Penalty
	Dollars	Dollars	Dollars	Dollars	Dollars	$ cts.	$ cts.	$ cts.	$ cts.	$ cts.	$ cts.	$ cts.	$ cts.		Month Day Year		$ cts.	$ cts.	$ cts.	$ cts.	$ cts.	$ cts.	$ cts.	$ cts.	$ cts.	$ cts.
1	94					12.14	8.2						13.96	✓ 2nd Half Paid 1st Half Paid	NOV 15 1941 APR 26 1941	11009 3434		6.98		6.98 ✓						
2	90					12.59							12.59	✓ 2nd Half Paid 1st Half Paid	JUN 27 1941 APR 11 1941	6616 3258		6.29 6.30								
3	108					15.10	9.1						16.05	2nd Half Paid 1st Half Paid	NOV 15 1941 APR 26 1941	11009 3434		16.05		16.05 ✓						
4	108					15.10	9.1						16.05	2nd Half Paid 1st Half Paid	NOV 15 1941 APR 26 1941	11009 3434		16.05								
5	9					1.26	.08						1.34	2nd Half Paid 1st Half Paid	OCT 29 1941 JUN 27 1941	9881 6843		.67		.67						
6	40					5.59							5.59	2nd Half Paid 1st Half Paid	JUN 27 1941 APR 11 1941	6843 3258		5.34 5.34								
7	64					9.09							9.09	✓ 2nd Half Paid 1st Half Paid	JUN 27 1941 APR 11 1941	6843 3258										
8	121					16.92	10.6						17.98	✓ 2nd Half Paid 1st Half Paid	NOV 15 1941 APR 26 1941	11009 3434				20.50 ✓						
9	108					15.10	9.5						16.05	2nd Half Paid 1st Half Paid	NOV 15 1941 APR 26 1941	11009 3434		13.53								
10	67					9.37	5.9						9.96	2nd Half Paid 1st Half Paid	OCT 29 1941 JUN 27 1941	9881 6843		4.98		4.98 ✓						
11	50					6.99	4.4						7.43	✓ 2nd Half Paid 1st Half Paid	NOV 15 1941 APR 26 1941	11009 3434		3.72		3.71 ✓						
12	121					16.92	10.6						17.98	2nd Half Paid 1st Half Paid	NOV 15 1941 APR 26 1941	11009 3434										
13	121					16.92	10.6						17.98	2nd Half Paid 1st Half Paid	NOV 15 1941 APR 26 1941	11009 3434		22.46		22.46 ✓						
14	67					9.37	5.9						9.96	2nd Half Paid 1st Half Paid	NOV 15 1941 APR 26 1941	11009 3434										
15	11					1.54	1.0						1.64	2nd Half Paid 1st Half Paid	OCT 29 1941 JUN 27 1941	9881 6843		.82		.82 ✓						
16	94					13.16	8.2						13.98	2nd Half Paid 1st Half Paid	NOV 15 1941 APR 26 1941	11009 3434										
17	94					13.16	8.2						13.98	2nd Half Paid 1st Half Paid	NOV 15 1941 APR 26 1941	11009 3434		13.96		13.96 ✓						
18																										
19																										
20																										
	1368					19.28	10.79						20.57													

Assessment Roll and Tax List of Unplatted Real Property in the Town of Silver — Cass County, Minnesota, for Taxes for the Year 1940.

Form 4 CD

Unplatted Real Estate Assessed at 33⅓ Per Cent of True and Full Value; Attached Machinery at 33⅓ Per Cent of True and Full Value. Homesteads, up to True and Full Value of $4000, Assessable at 20 per Cent/Class 3B; Remainder at 33⅓ Per Cent, Class 3.

	In Whose Name Assessed	To Whom Transferred	Description of Property: Subdivision	Sec. or Lot	Town or Block	Range	Number of Acres of Land (Acres / 100ths)	No. School District	Indicate Homestead	Assessor's Valuation: True and Full Value of Lands Exclusive of Structures and Improvements (Dollars)	Structures & Improvements: True and Full Value of Lands and Other Structures (Dollars)	True and Full Value of Machinery (Personal) Attached to Real Estate (Dollars)	Total True and Full Value of Lands (including all Structures, Improvements and Machinery) (Dollars)	Assessed Value of Homesteads, up to $4,000 at 20 per cent Class 3B (Dollars)	Assessed Value of Remainder at 33⅓ per cent Class 3 (Dollars)	Total Assessed Value of Lands (including all Structures, Improvements and Machinery) (Dollars)	Equalized Values: Total Assessed Value as Equalized by the Board of Review (Dollars)	Total Assessed Value as Equalized by the County Board (Dollars)	Total Assessed Value as Equalized by the Department of Taxation (Dollars)	Sold for Taxes
	Minn Power & Light Co.		No. 400' of Lot 6																	
1	" "		NE¼ of NE¼	20	133	30	10.00	1	no	138 ~~99~~			99		45 ~~32~~	99				
2			860' of SE¼ of NW¼																	
			NW¼ of NE¼				1.87		"	16 ~~12~~			12		5 ~~4~~	9				
3			SW¼ of NE¼																	
			190' of SE¼ of NW¼ and Riverside Add.																	
4	Geo. A. Albrecht		SE¼ of NE¼ Village.				1		no	27 ~~20~~	30		57 ~~50~~	11 ~~10~~		10				
5	~~Harvey Houseman~~		2 acs. of E½ of NW¼				2		"	27 ~~20~~	80		107 ~~100~~	21 ~~20~~		20				
6	~~Anthony Schutter~~	Lena Ole	NE¼ of NW¼ less 1 acre				39		no	364 ~~270~~			270		121 ~~90~~	90				
7	~~T. M. & Regina Strand~~	Lena Ole	NW¼ of NW¼				40		no	364 ~~270~~			270		121 ~~90~~	90				
	James Rearick																			
8	~~Anthony Schutter~~	Lena Ole	SW¼ of NW¼ less 1 acre				39		no	324 ~~240~~	330 ~~220~~		654 ~~440~~	129 ~~88~~		132	117			
9			SE¼ of NW¼ " 1 " to Houseman				36.18		no	324 ~~240~~			240		108 ~~80~~	80				
10	Minn Power & Light Co.		Lots less N 400' " 1 " to Olson & Lots 6 & 7				29.75		no	145 ~~100~~	55000	50000	105000 ~~70000~~		35000 ~~23333~~	35100				
11			NE¼ of SW¼																	
12	James Rearick		Lot 7 less Com. & less NW¼ of SW¼ 22.75 acs.				19		yes	270 ~~200~~			200	54 ~~40~~		90				
13			SW¼ of SW¼																	
14			SE¼ of SW¼																	
15	Minn Power & Light Co.		Lot 7 except N 200 acres				22.75		no	283 ~~210~~			210		94 ~~70~~	70				
16			NE¼ of SE¼																	
17			NW¼ of SE¼																	
18			SW¼ of SE¼																	
19			SE¼ of SE¼																	
20																				
							240.00			~~1881~~ 2538	~~55530~~ 57480	50000	~~107411~~ 107480	~~44~~ ~~35~~	~~35467~~ 31624	~~35511~~ 31659				

	Valuations by School Districts as Equalized by Department of Taxation: District No. 1 Rate ..... Mills	District No. ..... Rate ..... Mills	District No. ..... Rate ..... Mills	District No. ..... Rate ..... Mills	Amount Valuation Non-Homestead	Rate and Tax Less Homestead Exemption 13.94 Mills	State Tax on Non-Homestead 2.6 Mills	Total General Tax	Special Taxes: Ditch No.	Ditch No.			Total Taxes	Paid	When Paid	Number of Receipt	March Settlement 1941	June Settlement 1941	Penalty	November Settlement 1941	Penalty	Collections to First Monday in January 1942	Penalty	Delinquent on First Monday in January 1942	Penalty	Total Delinquent Tax and Penalty
	Dollars	Dollars	Dollars	Dollars	Dollars	$ cts.	$ cts.	$ cts.	$ cts.	$ cts.	$ cts.	$ cts.	$ cts.		Month Day Year		$ cts.	$ cts.	$ cts.	$ cts.	$ cts.	$ cts.	$ cts.	$ cts.	$ cts.	$ cts.
1	45					629	39						668 ✓	2nd Half Paid	OCT 29 1940	7870								668		721
2	5					70	04						74 12	1st Half Paid	JUN 27 1941	6832		34		37 ✓						
3																										
4	11					154							154 ✓	PAID IN FULL	JUN 17 1941	5953		154								
5	21					294							294 ✓	PAID IN FULL	JUN 6 - 1941	4946		294								
6	121					1692	106						1798 ✓											1798	✓	1942
7	121					1692	106						1798 ✓											1798	✓	1942
8	129					1806							1806	PAID IN FULL	FEB 11 1941	1056	1806									
9	108					1510	95						1605 ✓	2nd Half Paid	Oct 29 1941	7862								1605	✓	1733
10	37125					519328	30778						522106 ✓	1st Half Paid	JUN 27 1941	6844		261053		261053 ✓						
11																										
12	54					755							755	PAID IN FULL	FEB 11 1941	1056	755									
13																										
14																										
15	94					1314	82						1396 ✓	2nd Half Paid	Oct 29 1941	7882										
														1st Half Paid	JUN 27 1941	6844		698		698 ✓						
16																										
17																										
18																										
19																										
20																										
	37125					501262	31210						532452													

Assessment Roll and Tax List of Unplatted Real Property in the Town of Sylvan, Cass County, Minnesota, for Taxes for the Year 1940.

Form 4 CD

Unplatted Real Estate Assessed at 33⅓ Per Cent of True and Full Value; Attached Machinery at 33⅓ Per Cent of True and Full Value. Homesteads, up to True and Full Value of $4000, Assessable at 20 per Cent, Class 3B; Remainder at 33⅓ Per Cent, Class 3.

	In Whose Name Assessed	To Whom Transferred	Description of Property: Subdivision	Sec. or Lot	Town or Block	Range	Number of Acres at Land: Acres	Hds.	No. School District	Indicate Homestead	Assessor's Valuation: True and Full Value of Lands Exclusive of Structures and Improvements	Structures & Improvements: True and Full Value of Dwellings, Barns and Other Structures	True and Full Value of Machinery Permanently Attached to Real Estate	Total True and Full Value of Lands (including all Structures, Improvements and Machinery)	Assessed Value of Homesteads up to $4,000 at 20 per cent Class 3B	Assessed Value of Remainder at 33⅓ per cent Class 3	Total Assessed Value of Lands (including all Structures, Improvements and Machinery)	Equalized Values: Total Assessed Value as Equalized by the County Board	Total Assessed Value as Equalized by the Department of Taxation	Sold for Taxes
											Dollars	Dollars	Dollars	Dollars	Dollars	Dollars	Dollars	Dollars	Dollars	
1	A. J. Likness		2.66 acs. of Lot 2 NE¼ of NE¼	21	133	30	3.66	1			40 ~~94~~	80		120 ~~174~~	24 ~~35~~		24 ~~35~~			
2	Rhodon Prescott		2 acres of Lot 2 NW¼ of NE¼				2				27 20	1000		1027 ~~1020~~	205 ~~204~~		205 ~~204~~			
3			SW¼ of NE¼																	
4			SE¼ of NE¼																	
5	State of Minnesota		Lot 2 less 4.66 acres																	
6			NE¼ of NW¼																	
7			NW¼ of NW¼																	
8			SW¼ of NW¼																	
9			SE¼ of NW¼																	
10	State of Minnesota		Lot 2	23	133	30														
11	Minn. Power + Light Co.		11 acres of Lot 2 NE¼ of SW¼	24			11			no	134 ~~99~~			99		45 33	33			
12	" "		NW¼ of SW¼ Lot 3				3250			no	283 210			210		94 70	70			
13			SW¼ of SW¼ SE¼ 7½ of 7½ of				40			no	324 240			240		108 80	80			
14	Peter Yde		SE¼ of SW¼ 7½ of 7½ of				80			NO	647 480			480		216 160	160			SOLD FOR TAXES
15	"		Lot 2 less 11 acres				3265			N	283 210	600		810		270 270	270			SOLD FOR TAXES
16	Minn. Power + Light Co.		NE¼ of SE¼				40			no	283 210			210		94 70	70			
17	" "		NW¼ of SE¼ Lot 4				24.75			"	134 ~~99~~			99		45 33	33			
18	" "		SW¼ of SE¼ 5				26.25			"	134 ~~99~~			99		45 33	33			
19			SE¼ of SE¼																	
20																				
							~~291.81~~				~~1077~~ 2289	1680		~~2757~~ 3969	~~826~~ 229	~~919~~ 941	~~993~~ 1170			

	Valuations by School Districts as Equalized by Department of Taxation: District No. 2 Rate ..... Mills	District No. ..... Rate ..... Mills	District No. ..... Rate ..... Mills	District No. ..... Rate ..... Mills	Assessed Valuation Non-Homestead	Rate and Tax Less Homestead Exemption 13.84 Mills	State Tax on Non-Homestead 6.16 Mills	Total General Tax	Special Taxes: Ditch No.	Ditch No.			Total Taxes	Paid	When Paid (Month Day Year)	Number of Receipt	March Settlement 1941	June Settlement 1941	Penalty	November Settlement 1941	Penalty	Collections to First Monday in January 1942	Penalty	Delinquent on First Monday in January 1943	Penalty	Total Delinquent Tax and Penalty
	Dollars	Dollars	Dollars	Dollars	Dollars	$ cts.	$ cts.	$ cts.	$ cts.	$ cts.	$ cts.	$ cts.	$ cts.					$ cts.	$ cts.	$ cts.	$ cts.	$ cts.	$ cts.	$ cts.	$ cts.	$ cts.
1	24					336							336	2nd Half Paid	NOV 17 1941	10736		168		168						
2	205					2867							2867	PAID IN FULL	JUN 17 1941	6100		2867								
3																										
4																										
5																										
6																										
7																										
8																										
9																										
10																										
11	45					629	37						668	2nd Half Paid	Oct 29 1941	9880		334		334						
12	94					1314	82						1396	1st Half Paid	JUN 27 1941	6842		698		698						
13	108					1510	95						1605	1st Half Paid	JUN 27 1941	6842		803		803						
14	216					3021	189						3210	PAID IN FULL	NOV 3 1941	9949				3577						
15	294					4111	258						4369	PAID IN FULL	NOV 3 1941											
16	94					1314	82						1396	2nd Half Paid	Oct 29 1941	9880		698		698						
17	45					629	39						668	1st Half Paid	JUN 27 1941	6842		334		334						
18	45					629	39						668	2nd Half Paid	Oct 29 1941	9880		334		334						
19														1st Half Paid	JUN 27 1941	6842										
20																										
	1170					16360	822						17183													

Assessment Roll and Tax List of Unplatted Real Property in the Town of Dogwan

Unplatted Real Estate Assessed at 33⅓ Per Cent of True and Full Value; Attached Machinery at 33⅓ Per Cent of True and Full Value. Homesteads, up to True and Full Value of $4000, Assessable at 20 per Cent, Class 3B; Remainder at 33⅓ Per Cent, Class 3.

	In Whose Name Assessed	To Whom Transferred	Description of Property: Subdivision	Sec. or Lot	Town or Block	Range	Number of Acres of Land: Acres	Mills	No. School District	Indicate Homestead	Assessor's Valuation: True and Full Value of Lands Exclusive of Structures and Improvements	Structures & Improvements: True and Full Value of Structures and Other Structures	True and Full Value of Machinery Permanently Attached to Real Estate	Total True and Full Value of Lands Including all Structures, Improvements and Machinery	Assessed Value of Homesteads up to $4,000 at 20 per cent Class 3B	Assessed Value of Remainder at 33⅓ per cent Class 3	Total Assessed Value of Lands Including all Structures, Improvements and Machinery	Equalized Values: Total Assessed Value as Equalized by the Board of Review	Total Assessed Value as Equalized by the County Board	Total Assessed Value as Equalized by the Department of Taxation	Sold for Taxes
											Dollars	Dollars	Dollars	Dollars	Dollars	Dollars	Dollars	Dollars	Dollars	Dollars	
1			NE ¼ of NE ¼	25	133	30			1												
2			NW ¼ of NE ¼																		
3			SW ¼ of NE ¼																		
4			SE ¼ of NE ¼																		
5	Minn. Power & Light Co.		Lot 2				3.25			no	~~43~~ 35			30		~~13~~ 10					
6			NE ¼ of NW ¼																		
7			NW ¼ of NW ¼																		
8			SW ¼ of NW ¼																		
9			SE ¼ of NW ¼																		
10	"	"	Lot 1 less 4 acres	30	133	30	33.10			no	~~283~~ 270			210		~~94~~ 70					
11			NE ¼ of SW ¼																		
12			NW ¼ of SW ¼																		
13			SW ¼ of SW ¼																		
14			SE ¼ of SW ¼																		
15	R.R. Ring		4 acres of Lot 1				4			no	~~53~~ 39	300		~~359~~ 339		~~118~~ 113					
16			NE ¼ of SE ¼																		
17			NW ¼ of SE ¼																		
18			SW ¼ of SE ¼																		
19			SE ¼ of SE ¼																		
20																					
							40.35				~~279~~ 276	300		~~579~~ 576		~~193~~ 225	193				
			G.L. Unplatted				1761.88														

	Valuations by School Districts as Equalized by Department of Taxation: District No. 1 Rate ..... Mills	District No. 12 Rate ..... Mills	District No. ..... Rate ..... Mills	District No. ..... Rate ..... Mills	Amount Valuation Non-Homestead	Rate and Tax Less Homestead	State Tax on Non-Homestead	Total General Tax	Special Taxes: Ditch No.	Ditch No.			Total Taxes	Paid	When Paid	Number of Receipt	March Settlement 1941	June Settlement 1941	Penalty	November Settlement 1941	Penalty	Collections to First Monday in January 1942	Penalty	Delinquent on First Monday in January 1942	Penalty	Total Delinquent Tax and Penalty
	Dollars	Dollars	Dollars	Dollars	Dollars	$ cts.	$ cts.	$ cts.	$ cts.	$ cts.	$ cts.	$ cts.	$ cts.		Month Day Year		$ cts.	$ cts.	$ cts.	$ cts.	$ cts.	$ cts.	$ cts.	$ cts.	$ cts.	$ cts.
1																										
2																										
3																										
4														2nd Half Paid	Oct 29 1940	9556										
														1st Half Paid	JUN 27 1940	6842		97		96						
5																										
6																										
7																										
8																										
9														2nd Half Paid	Oct 29 1940	9557										
10			13			1814	82						1394 10	1st Half Paid	JUN 27 1940	6844		698		698						
11																										
12																										
13																										
14																										
15			118			1650	103						1753	2nd Half Paid	NOV 15 1940	1009										
														1st Half Paid	APR 26 1940	3434		946		877						
16																										
17																										
18																										
19																										
20																										
			225			3146	196						3367													
			75550	44587	#1	10314657																				
					#12	4287336																				
					G.T.	15287993	885 82						16273 75													

Assessment of Taxable Platted Real Property in the ..... of ....., County of ....., Minn., for the Year 1940.

Sample Form for Guidance of Assessor — *HOMESTEADS, up to True and Full Value of $4,000.00, Assessable at 25 per cent, Class 3C, Remainder at 40 per cent, Class 4.*

NAME OF OWNER	School District	DESCRIPTION OF PROPERTY: SUBDIVISION	Lot	Block		Indicate Homestead	ASSESSOR'S VALUATIONS: True and Full Value of Lands Exclusive of Structures and Improvements Dollars	STRUCTURES AND IMPROVEMENTS: True and Full Value of Buildings and other Structures Dollars	True and Full Value of Machinery not Assessed Related to Real Estate Dollars	Total True and Full Value of Lands Including all Structures, Improvements and Machinery Dollars	Assessed Value of Homesteads up to $4,000 at 25 per cent Class 3C Dollars	Assessed Value of Remainder at 40 per cent Class 4 Dollars	Total Assessed Value of Lands Including all Structures, Improvements and Machinery Dollars	EQUALIZED VALUATIONS: Total Assessed Value as Equalized by Board of Review Dollars	Total Assessed Value as Equalized by County Board Dollars	Total Assessed Value as Equalized by Department of Taxation Dollars
Frank Collins	18	*Elm Knoll*	1	2		*Yes*	600	3000		3600	900		900			
E. F. Graham			2	2		*Yes*	550	4200		4750	1000	300	1300			
W. Doe			3	2		*No.*	550	6000		6550		2620	2620			
M. Douglas			4	2		*Yes*	550	3000		3550	888		888			
John Smith			5	2		*Yes*	550	2600		3150	788		788			
Do.			6	2		*Yes*	550			550	138		138			
J. C. Colburn			7	2		*Yes*	550	4000		4550	1000	220	1220	PROOF Assessed Value of Homesteads, $5,714 x 4 equals - -		$22,856
H. Haley			8	2		*No.*	550			550		220	220	Assessed Value of Remainder, $1,000 x 2½ equals - -		$2,500
														Total True and Full Value -		$30,356
George Becker			9	2		*Yes*	550	2950		3500	857	36	893			
Do.			10	2		*Yes*	600			600	148	5	148			
							5600	24750		30350	5714	3000	8714			

Form 1 C

Assessment Roll and Tax List of Platted Real Property in the Town of Sylvan, Cass County, Minnesota, for Taxes for the Year 1940.

Platted Real Estate Assessed at 40 Per Cent of True and Full Value; Attached Machinery at 33⅓ Per Cent of True and Full Value. Homesteads, up to True and Full Value of $4000, Assessable at 25 per Cent, Class 3C; Remainder at 40 Per Cent, Class 4.

In Whose Name Assessed	To Whom Transferred	Description of Property: Subdivision	Lot	Block	No. School District	Indicate Homestead	Assessor's Valuation: True and Full Value of Lands Exclusive of Structures and Improvements (Dollars)	Structures & Improvements: True and Full Value of Buildings and Other Structures (Dollars)	True and Full Value of Machinery Permanently Attached to Real Estate (Dollars)	Total True and Full Value of Lands including all Structures, Improvements and Machinery (Dollars)	Assessed Value of Homesteads up to $4,000 at 25 per cent Class 3C (Dollars)	Assessed Value of Remainder at 40 per cent Class 4 (Dollars)	Total Assessed Value of Lands including all Structures, Improvements and Machinery (Dollars)	Equalized Values: Total Assessed Value as Equalized by the Board of Review (Dollars)	Total Assessed Value as Equalized by the County Board (Dollars)	Total Assessed Value as Equalized by the Department of Taxation (Dollars)	Sold for Taxes
George Ramsey		Village of Sylvan	1	1	1	No	45	200		245	81	82					
"			2	2			45			5	2	2					
"			3	3			45			5	2	2					
"			4	4			45			5	2	2					
"			5	5			45			5	2	2					
"			6	6			45			5	2	2					
"			7	7			45			5	2	2					
"			8	8			45			5	2	2					
State of Minnesota			9	9													
"			10	10													
"			11	11													
"			12	12													
"			13	13													
"			14	14													
"			15	15													
"			16	16													
"			17	17													
"			18	18													
"			19	19													
"			20	20													
Chas. L. Johnson			21			No	45			5	2	2					SOLD FOR TAXES
"			22				45	200		245	99	100					SOLD FOR TAXES

Valuations by School Districts as Equalized by Department of Taxation: District No. 1 Rate ..... Mills	District No. ..... Rate ..... Mills	District No. ..... Rate ..... Mills	District No. ..... Rate ..... Mills	Assessed Valuation Non-Homestead	Rate and Tax Less Homestead Exemption 15.54 Mills	State Tax on Non-Homestead 8 Mills	Total General Tax	Special Taxes: Ditch No.	Ditch No.			Total Taxes
Dollars	Dollars	Dollars	Dollars	Dollars	$ cts.	$ cts.	$ cts.	$ cts.	$ cts.	$ cts.	$ cts.	$ cts.
81					12 56	7						13 35
2					31	02						33
2					31	02						33
2					31	02						33
2					31	02						33
2					31	02						33
2					31	02						33
2					31	02						33
2					31	02						33
2					31	02						33
99					15 33	87						16 22

Paid	When Paid: Month	Day	Year	Number of Receipt	March Settlement 1941	June Settlement 1941	Penalty	November Settlement 1941	Penalty	Collections to First Monday in January 1942	Penalty	Delinquent as First Monday in January 1942	Penalty	Total Delinquent Tax and Penalty
					$ cts.	$ cts.	$ cts.	$ cts.	$ cts.	$ cts.	$ cts.	$ cts.	$ cts.	$ cts.
2nd Half Paid	OCT	8	1941											
1st Half Paid	MAY	8	1941											
2nd Half Paid	OCT	8	1941											
1st Half Paid	MAY	8	1941											
2nd Half Paid	OCT	8	1941											
1st Half Paid	MAY	8	1941	9949		77 8		77 8						
2nd Half Paid	OCT	8	1941	3693										
1st Half Paid	MAY	8	1941											
2nd Half Paid	OCT	8	1941											
1st Half Paid	MAY	8	1941											
2nd Half Paid	OCT	8	1941											
1st Half Paid	MAY	8	1941											
2nd Half Paid	OCT	8	1941											
1st Half Paid	MAY	8	1941											
													32	
													32	

Form 3 C (Half-size minus, perforate)

Assessment Roll and Tax List of Platted Real Property in the Town of Sylvan

Platted Real Estate Assessed at 40 Per Cent of True and Full Value; Attached Machinery at 33⅓ Per Cent of True and Full Value. Homesteads, up to True and Full Value of $4000, Assessable at 25 per Cent, Class 3C; Remainder at 40 Per Cent, Class 4.

Cass County, Minnesota, for Taxes for the Year 1940.

In Whose Name Assessed	To Whom Transferred	Description of Property: Subdivision	Lot	Block	No. School District	Indicate Homestead	Assessor's Valuation: True and Full Value of Lands Exclusive of Structures and Improvements (Dollars)	Structures & Improvements: True and Full Value of Buildings and Other Structures (Dollars)	True and Full Value of Machinery Permanently Attached to Real Estate (Dollars)	Total True and Full Value of Lands including all Structures, Improvements and Machinery (Dollars)	Assessed Value of Homesteads up to $4,000 at 25 per cent Class 3C (Dollars)	Assessed Value of Remainder at 40 per cent Class 4 (Dollars)	Total Assessed Value of Lands including all Structures, Improvements and Machinery (Dollars)	Equalized Values: Total Assessed Value as Equalized by the Board of Review (Dollars)	Total Assessed Value as Equalized by the County Board (Dollars)	Total Assessed Value as Equalized by the Department of Taxation (Dollars)	Sold for Taxes
		Village of Sylvan															
State of Minnesota		1	1	2	1												
"		2	2														
"		3	3														
"		4	4														
"		5	5														
Town of Sylvan		6	6														
"		7	7														
"		8	8														
"		9	9	Except													
"		10	10														
"		11	11														
"		12	12														
"		13	13														
"		14	14														
State of Minnesota		15	15														
"		16	16														
"		17	17														
Archie H. & Helen J. Lively		18	18			yes	5	610		615	154		154				Sold for Taxes
" "		19	19			"	4			4	1		1				Sold for Taxes
Andrew H. Lee		20	20			No	4 5			5		2	2				Sold for Taxes
"		21	21			"	4 5			5		2	2				Sold for Taxes
State of Minnesota		22	22				17 20	610		635	155	4	159				

Valuations by School Districts as Equalized by Department of Taxation: District No. / Rate ... Mills (Dollars)	District No. ... Rate ... Mills (Dollars)	District No. ... Rate ... Mills (Dollars)	District No. ... Rate ... Mills (Dollars)	Assessed Valuation Non-Homestead (Dollars)	Rate and Tax Less Homestead Exemption 14.64 Mills ($ cts.)	State Tax on Non-Homestead 2.46 Mills ($ cts.)	Total General Tax ($ cts.)	Special Taxes: Ditch No. ... ($ cts.)	Ditch No. ... ($ cts.)	... ($ cts.)	... ($ cts.)	Total Taxes ($ cts.)		Paid	When Paid: Month Day Year	Number of Receipt	March Settlement 1941 ($ cts.)	June Settlement 1941 ($ cts.)	Penalty ($ cts.)	November Settlement 1941 ($ cts.)	Penalty ($ cts.)	Collections to First Monday in January 1942 ($ cts.)	Penalty ($ cts.)	Delinquent as First Monday in January 1942 ($ cts.)	Penalty ($ cts.)	Total Delinquent Tax and Penalty ($ cts.)
154					2.25							2.25	1											2.25				
1					15							15	2											15				
2					21	02						33	3											33				
2					21	02						33	4											33				
159					2.46	04						2.66																

Assessment Roll and Tax List of Platted Real Property in the Town of Sylvan

Platted Real Estate Assessed at 40 Per Cent of True and Full Value; Attached Machinery at 33⅓ Per Cent of True and Full Value. Homesteads, up to True and Full Value of $4000, Assessable at 25 per Cent, Class 3C; Remainder at 40 Per Cent, Class 4.

In Whose Name Assessed	To Whom Transferred	Description of Property: Subdivision	Lot	Block		No. School District	Indicate Homestead	Assessor's Valuation: True and Full Value of Lands Exclusive of Structures and Improvements (Dollars)	Structures: True and Full Value of Buildings and Other Structures (Dollars)	Improvements: True and Full Value of Machinery Permanently Attached to Real Estate (Dollars)	Total True and Full Value of Lands Including all Structures, Improvements and Machinery (Dollars)	Assessed Value of Homesteads up to $4000 at 25 per cent Class 3C (Dollars)	Assessed Value of Remainder at 40 per cent Class 4 (Dollars)	Total Assessed Value of Lands Including all Structures, Improvements and Machinery (Dollars)	Equalized Values: Total Assessed Value as Equalized by the Board of Review (Dollars)	Total Assessed Value as Equalized by the County Board (Dollars)	Total Assessed Value as Equalized by the Department of Taxation (Dollars)	Sold for Taxes
Merle Reed		North Sylvan																
			11	1		1	No	8 ~~10~~			10		3 ~~4~~	4				SOLD FOR TAXES
"			12	1			"	8 ~~10~~			10		3 ~~4~~	4				SOLD FOR TAXES
								~~20~~ 16			20		~~8~~ 6	8				

Validations by School Districts as Equalized by Department of Taxation: District No. ..1.. Rate ..... Mills	District No. ..... Rate ..... Mills	District No. ..... Rate ..... Mills	District No. ..... Rate ..... Mills	Assessed Valuation Non-Homestead (Dollars)	Rate and Tax Less Homestead Exemption: 14.4 Mills ($ cts.)	State Tax on Non-Homestead 8.7 Mills ($ cts.)	Total General Tax ($ cts.)	Special Taxes: Ditch No. ..... ($ cts.)	Ditch No. ..... ($ cts.)	..... ($ cts.)	..... ($ cts.)	Total Taxes ($ cts.)
3					46	03						49
3					46	03						49
6					92	06						98

	Paid	When Paid: Month	Day	Year	Number of Receipt	March Settlement 1941 ($ cts.)	June Settlement 1941 ($ cts.)	Penalty ($ cts.)	November Settlement 1941 ($ cts.)	Penalty ($ cts.)	Collections to First Monday in January 1942 ($ cts.)	Penalty ($ cts.)	Delinquent on First Monday in January 1942 ($ cts.)	Penalty ($ cts.)	Total Delinquent Tax and Penalty ($ cts.)
1													49		
2													49		
3															
4															
5															
6															
7															
8															
9															
10															
11															
12															
13															
14															
15															
16															
17															
18															
19															
20															

Assessment Roll and Tax List of Platted Real Property in the Town of Sylvan

Platted Real Estate Assessed at 40 Per Cent of True and Full Value; Attached Machinery at 33⅓ Per Cent of True and Full Value. Homesteads, up to True and Full Value of $4000, Assessable at 25 per Cent, Class 3C; Remainder at 40 Per Cent, Class 4.

In Whose Name Assessed	To Whom Transferred	Description of Property: Subdivision	Lot	Block	No. School District	Indicate Homestead	Assessor's Valuation: True and Full Value of Lands Exclusive of Structures and Improvements	Structures & Improvements: True and Full Value of Structures and Other Structures	Structures & Improvements: True and Full Value of Machinery Permanently Attached to Real Estate	Total True and Full Value of Lands including all Structures, Improvements and Machinery	Assessed Value of Homesteads up to $4,000 at 25 per cent Class 3C	Assessed Value of Homesteads Remainder at 40 per cent Class 4	Equalized Values: Total Assessed Value of Lands including all Structures, Improvements and Machinery	Total Assessed Value as Equalized by the Board of Review	Total Amount Value as Equalized by the County Board	Total Amount Value as Equalized by the Department of Taxation	Sold for Taxes
		Carlyon's Sylvan Park					Dollars	Dollars	Dollars	Dollars	Dollars	Dollars	Dollars	Dollars	Dollars	Dollars	
Roscoe E. Carlyon		1	1		1	No	40 ~~100~~			100		16 ~~40~~	40				SOLD FOR TAXES
"		2	2			"	40 ~~100~~			100		16 ~~40~~	40				SOLD FOR TAXES
"		3	3			"	40 ~~100~~			100		16 ~~40~~	40				SOLD FOR TAXES
"		4	N½ of N½ of S½ of 4			"	40 ~~100~~			100		16 ~~40~~	40				SOLD FOR TAXES
Anna M. Gay		5	S½ of S½ of 4			"	24 ~~30~~			30		10 ~~12~~	12				
Jane Gray Tickins		6	N½ of 5			"	24 ~~30~~			30		10 ~~12~~	12				
~~Louise Harris~~ Alice Hiemy Day		7	S½ of 5			"	40 ~~50~~			50		8 ~~20~~	20				
George Raymond Smith		8	N½ of 6			"	40 ~~50~~	215		~~265~~		107 ~~106~~	106				
Burr S. + Hubbell H. Benton		9	S½ of 6			"	40 ~~50~~			50		16 ~~20~~	20				
J. Walter Anderson		10	E½ of 7				80			80		32	32				
John A. Pitman		11	E½ of W½ of 7			"	100 ~~300~~	300		~~300~~		120 ~~160~~	160				SOLD FOR TAXES
Roscoe E. Carlyon			W½ of W½ of 7			No	24 ~~30~~	300		324 ~~330~~		130 ~~132~~	132				SOLD FOR TAXES
		12	W½ of 8			"	24 ~~30~~			30		12 ~~12~~	12				SOLD FOR TAXES
Esther F. Foster		13	Easterly ½ of 8			"	40 ~~50~~			50		16 ~~20~~	20				SOLD FOR TAXES
Roscoe Carlyon			9				40 ~~50~~			50		20 ~~20~~	20				SOLD FOR TAXES
"		14	10				80 ~~100~~			100		32 ~~40~~	40				SOLD FOR TAXES
Robert F. Sweet		15	E½ of 11				80 ~~100~~			100		32 ~~40~~	40				SOLD FOR TAXES
Chas. F. + Stella M. Lombard		16	N½ of 11			No	40 ~~50~~	150		190 ~~200~~		76 ~~80~~	80				
State of Minnesota		17	S½ of 11			"	24 ~~30~~	130		154 ~~160~~		61 ~~64~~	64				
~~Roscoe E. Carlyon~~ Leo F. + Angela M. Brauer			E½ of 12			No	40 ~~50~~			50		~~60~~ 20	20				
John E. Kalzmark		19	W½ of 12			"	20 ~~25~~	130		150 ~~155~~		~~60~~ 62	62				
"		20	Flat part N. of road			"	20 ~~25~~			25		8 ~~10~~	10				
State of Minnesota			Platted Sylvan Road (Ends on two sides of S. Line)		13		~~1200~~	1215		~~1415~~		~~566~~	790				
							~~460~~			2065 ~~2535~~		819 ~~906~~					

Valuations by School Districts as Equalized by Department of Taxation: District No. 2 Rate ..... Mills	District No. ..... Rate ..... Mills	District No. ..... Rate ..... Mills	District No. ..... Rate ..... Mills	Assessed Valuation Non-Homestead	Rate and Tax Less Homestead Exemption $4.76 Per Million	State Tax on Non-Homestead $4.76 Per Million	Total General Tax	Special Taxes: Dilsh No.	Dilsh No.	.....	.....	Total Taxes	Paid	When Paid	Number of Receipt	March Settlement 1941	June Settlement 1941	Penalty	November Settlement 1941	Penalty	Collections in First Monday in January 1942	Penalty	Delinquent on First Monday in January 1942	Penalty	Total Delinquent Tax and Penalty
Dollars	Dollars	Dollars	Dollars	Dollars	$ cts.	$ cts.	$ cts.	$ cts.	$ cts.	$ cts.	$ cts.	$ cts.		Month Day Year		$ cts.	$ cts.	$ cts.	$ cts.	$ cts.	$ cts.	$ cts.	$ cts.	$ cts.	$ cts.
16					248	14						262 8										262			
16					248	14						262 8										262			
16					248	14						262 3										262			
16					248	14						262 3										262			
10					155	09						164 15	PAID IN FULL	MAY 20 1941	3897		164								
10					155	09						164 6	PAID IN FULL	JUN 14 1941	6030		164	04							
8					124	07						131 7	PAID IN FULL	Oct. 13 1941	9486					131	05				
102					1579	89						1668 18	PAID IN FULL	June 3 1941	4715		1668								
16					248	14						262 18	PAID IN FULL	MAY 20 1941	4270		262								
152					2356	133						2487 10												2487	
~~750~~ 148					2013	114						2127												~~2127~~ 1544	1544
10					155	09						164 15												~~164~~ 164	
16					248	14						262 12										262			
16					248	14						262										262			
32					495	28						523 13										523			
32					495	28						523 14										523			
76					1177	67						1244 15	PAID IN FULL	JAN 15 1941	170	1244									
61					945	53						998 16	PAID IN FULL	JAN 15 1941	137	998									
												17													
68					1053	60						1113 18										1113		1202	
8					124	07						131 19	PAID IN FULL	MAY 20 1941	3882		262								
8					124	07						131 20	PAID IN FULL	MAY 20 1941											
819					12684	718						13402													

Assessment Roll and Tax List of Platted Real Property in the Town of Sylvan

Platted Real Estate Assessed at 40 Per Cent of True and Full Value; Attached Machinery at 33⅓ Per Cent of True and Full Value. Homesteads, up to True and Full Value of $4000, Assessable at 25 per Cent, Class 3C; Remainder at 40 Per Cent, Class 4.

Cass County, Minnesota, for Taxes for the Year 1940.

In Whose Name Assessed	To Whom Transferred	Description of Property: Subdivision	Lot	Block	No. School District	Indicate Homestead	True and Full Value of Lands Exclusive of Structures and Improvements	Structures & Improvements: True and Full Value of Solid Iron and Other Structures	True and Full Value of Machinery Permanently Attached to Real Estate	Total True and Full Value of Lands Including all Structures, Improvements and Machinery	Assessed Value of Homesteads up to $4,000 at 25 per cent Class 3C	Assessed Value of Remainder at 40 per cent Class 4	Total Assessed Value of Lands Including all Structures, Improvements and Machinery	Equalized Values: Total Assessed Value as Equalized by the Board of Review	Total Assessed Value as Equalized by the County Board	Total Assessed Value as Equalized by the Department of Taxation	Sold for Taxes
		Carlyon's Sylvan Park					Dollars	Dollars	Dollars	Dollars	Dollars	Dollars	Dollars	Dollars	Dollars	Dollars	
Anna Landgren			1	14	1	No	40 50	1000	100	~~1150~~		~~460~~	460				SOLD FOR TAX
Harry L. & Ina E. Holmes			2	E½ of 15		"	40 50	450		~~490~~ 500		196 200	200				
Addie Lane Powell			3	E½ of W½ of N½ of	15	"	80 25			25		8 10	10				
Louis L. Carlyon			4	W½ of W½ of N½ & S½ of	15	"	64 80			80		26 32	32				SOLD FOR TAX
Roscoe E. Carlyon			5		16	"	40 50			50		16 20	20				SOLD FOR TAX
"			6		17	"	40 50	130		~~180~~ 180		68 72	72				SOLD FOR TAX
"			7		18	"	40 50			50		16 20	20				SOLD FOR TAX
"			8		19	"	40 50			50		16 20	20				SOLD FOR TAX
Bernie Albert Fischer & Adele Fischer Ackermann		(Commencing at NE Corner of Lot 20 Sylvan; thence W along the N line of said Lot 20 a distance of 105 ft.; thence southerly to a point 50 ft. S of NE Cor. Lot 20; thence northerly to place of beginning)			20												
Frieda A. Carlyon			10	Lot 20		No	64 80	300		~~380~~ 380		~~146~~ 152	152				
"			11			"	40 50			50		16 20	20				SOLD FOR TAX
Bernie Albert Fischer & Adele Fischer Ackermann			11	S½ of S½ of	21	No	64 80			80		26 32	32				
Frieda A. Carlyon			12	N¾ of	21	"	60 75			75		24 30	30				SOLD FOR TAX
Roscoe E. Carlyon			13		22	No	40 50			50		16 20	20				SOLD FOR TAX
"			14		23	"	40 50			50		16 20	20				SOLD FOR TAX
"			15		24	"	40 50			50		16 20	20				SOLD FOR TAX
State of Minnesota	(Cont. to Mrs. F. A. Carlyon)	(Lots 26-29 Sylvan Park)	16		30							16					SOLD FOR TAXES
Roscoe E. Carlyon			17		31	No	40 50			50		16 20	20				SOLD FOR TAXES
"			18		32	"	40 50			50		16 20	20				SOLD FOR TAXES
State of Minnesota	(Cont. to Mrs. F. A. Carlyon)		19		33							16					SOLD FOR TAXES
"	(Cont. to Mrs. F. A. Carlyon)		20		34		~~240~~	1880	100	~~2320~~		~~1448~~	~~1448~~				
"					35		960										
							7237			7237		1094	1160				

Valuations by School Districts as Equalized by Department of Taxation: District No. 2 Rate ..... Mills	District No. ..... Rate ..... Mills	District No. ..... Rate ..... Mills	District No. ..... Rate ..... Mills	Assessed Valuation Non-Homestead	Rate and Tax Less Homestead Exemption 15.4 Mills	State Tax on Non-Homestead 6.7 Mills	Total General Tax	Special Taxes: Ditch No.	Ditch No.			Total Taxes		Paid	When Paid			Number of Receipt	March Settlement 1941	June Settlement 1941	Penalty	November Settlement 1941	Penalty	Collections to First Monday in January 1942	Penalty	Delinquent on First Monday in January 1943	Penalty	Total Delinquent Tax and Penalty
Dollars	Dollars	Dollars	Dollars	Dollars	$ cts.	$ cts.	$ cts.	$ cts.	$ cts.	$ cts.	$ cts.	$ cts.			Month	Day	Year			$ cts.	$ cts.	$ cts.	$ cts.	$ cts.	$ cts.	$ cts.	$ cts.	$ cts.
~~916~~					7061	~~399~~ 377						7460	1	PAID IN FULL	JUL	11	1941	7424		5 70						Abated		
~~460~~														2nd Half Paid	OCT	8	1941	6710										
196					3035	172						3207	2	1st Half Paid	JUN	11	1941	5395		160		160						
8					126	07						131	3													131		
26					403	23						426	4													426		
16					248	14						262	5	1st Half Paid	AUG	2	1941							Prior year part paid		121		141
68					1053	60						1113	6	1st Half Paid	AUG	2	1941							4		556		600
46					248	14						262	7	1st Half Paid	AUG	2	1941	8299				960	100	4		131		141
16					248	14						262	8	1st Half Paid	AUG	2	1941							4		131		141
146					2261	128						2389	9	1st Half Paid	JUL	11	1941	7438		787						~~Abated~~		16.02 Tag fee
16					248	14						262	10													262		
26					403	23						426	11	1st Half Paid	JUL	11	1941	7438		213						~~426~~		
24					372	21						393	12													393		
16					248	14						262	13													262		
16					248	14						262	14													262		
16					248	14						262	15													262		
16	Added by Auditor Jan. 23, 1941				248	14						262	16											Added		262		275
16					248	14						262	17													262		
16					248	14						262	18													262		
16		4	4		248	14						262	19											Added		262		275
16		4	4		248	14						262	20											Added		262		275
1094					16964	957						17903																

Assessment Roll and Tax List of Platted Real Property in the Town of Sylvan

Cass County, Minnesota, for Taxes for the Year 1940.

Form 3 C 01-00-1000 (Revised 1939) 100-10-8

Platted Real Estate Assessed at 40 Per Cent of True and Full Value; Attached Machinery at 33⅓ Per Cent of True and Full Value. Homesteads, up to True and Full Value of $4000, Assessable at 25 per Cent, Class 3C; Remainder at 40 Per Cent, Class 4.

In Whose Name Assessed	To Whom Transferred	Description of Property: Subdivision	Lot	Block	No. School District	Indicate Homestead	Assessor's Valuation: True and Full Value of Lands Exclusive of Structures and Improvements (Dollars)	Structures & Improvements: True and Full Value of Buildings and Other Structures (Dollars)	True and Full Value of Machinery Permanently Attached to Real Estate (Dollars)	Total True and Full Value of Lands and all Structures, Improvements and Machinery (Dollars)	Equalized Values: Amount Value of Homestead Exemption up to $4000 at 25 per cent Class 3C (Dollars)	Amount Value of Remainder at 40 per cent Class 4 (Dollars)	Total Assessed Value of Lands Including all Structures, Improvements and Machinery (Dollars)	Total Assessed Value as Equalized by the Board of Review (Dollars)	Total Assessed Value as Equalized by the County Board (Dollars)	Total Assessed Value as Equalized by the Department of Taxation (Dollars)	Sold for Taxes
		Carlyon's Sylvan Park															
State of Minnesota			36		1												
"			37														
"			38														
"			39														
"			40														
"			41														
"			42														
"			43														
"			44														
Roscoe E. Carlyon			45			No	48 ~~60~~			60		19 ~~24~~	24				SOLD FOR TAXES
"			46			"	48 60			60		19 24	24				SOLD FOR TAXES
Herman Kahl Jr.			47			"	80 100			100		32 ~~40~~	40				SOLD FOR TAXES
"			48			"	80 100			100		32 ~~40~~	40				SOLD FOR TAXES
"			49			"	80 100			100		32 ~~40~~	40				SOLD FOR TAXES
"			50			"	80 100			100		32 ~~40~~	40				SOLD FOR TAXES
"			51			"	80 100			100		32 ~~40~~	40				SOLD FOR TAXES
"			52			"	80 100			100		32 ~~40~~	40				SOLD FOR TAXES
Elmer P. Carrier			53			"	80 100	180	160 280			104 ~~112~~	112				SOLD FOR TAXES
Dave Mary Michaud			54			"	80 100	50	160 200			52 ~~60~~	60				
Frank Swanson May Alice			55			"	160 200	200	360 400			144 ~~160~~	160				SOLD FOR TAXES
State of Minnesota			56				~~160~~	120	~~280~~			~~112~~	~~112~~				
							896		1326			~~532~~	640				

Valuations by School Districts as Equalized by Department of Taxation: District No. 1 Rate ..... Mills	District No. ..... Rate ..... Mills	District No. ..... Rate ..... Mills	District No. ..... Rate ..... Mills	Amount Valuation Non-Homestead (Dollars)	Rate and Tax Less Homestead Exemption 15.7 Mills	State Tax on Non-Homestead 6½ Mills	Total General Tax	Special Taxes: Ditch No.	Ditch No.			Total Taxes		Paid	When Paid (Month Day Year)	Number of Receipt	March Settlement 1941	June Settlement 1941	Penalty	November Settlement 1941	Penalty	Collections to First Monday in January 1942	Penalty	Delinquent on First Monday in January 1943	Penalty	Total Delinquent Tax and Penalty
(Dollars)	(Dollars)	(Dollars)	(Dollars)	(Dollars)	$ cts.	$ cts.	$ cts.	$ cts.	$ cts.	$ cts.	$ cts.	$ cts.														
													1													
													2													
													3													
													4													
													5													
													6													
													7													
													8													
													9													
							19					311	10	2nd Half Paid 1st Half Paid	OCT 23 1941 JUN 17 1941	9559 9368		3.11		3.11						
							19					311	11	2nd Half Paid 1st Half Paid	OCT 23 1941 JUN 17 1941											
							32					523	12											5.23		
							32					523	13											5.23		
							32					523	14											5.23		
							32					523	15											5.23		
							32					523	16											5.23		
							32					523	17											5.23		
							104					1701	18											17.01		
							52					851	19	PAID IN FULL	JAN 18 1941	210	8.51									
							136					2226	20											22.26		
							530					8668														

Form 3 C. 20-40-70-75 Property, 40-60-70-8

Assessment Roll and Tax List of Platted Real Property in the Rural of Sylvan

Platted Real Estate Assessed at 40 Per Cent of True and Full Value; Attached Machinery at 33⅓ Per Cent of True and Full Value. Homesteads, up to True and Full Value of $4000, Assessable at 25 per Cent, Class 3C; Remainder at 40 Per Cent, Class 4.

In Whose Name Assessed	To Whom Transferred	Description of Property: Subdivision	Lot	Block	No. School District	Indicate Homestead	Assessor's Valuation: True and Full Value Exclusive of Structures and Improvements (Dollars)	Structures & Improvements: True and Full Value of Buildings and Other Structures (Dollars)	True and Full Value of Machinery Permanently Attached to Real Estate (Dollars)	Total True and Full Value of Land Including all Structures, Improvements and Machinery (Dollars)	Assessed Value of Homesteads up to $4,000 at 25 per cent, Class 3C (Dollars)	Assessed Value of Remainder at 40 per cent, Class 4 (Dollars)	Total Assessed Value of Lands Including all Structures, Improvements and Machinery (Dollars)	Equalized Values: Total Assessed Value as Equalized by Board of Review (Dollars)	Total Assessed Value as Equalized by County Board (Dollars)	Total Assessed Value as Equalized by the Department of Taxation (Dollars)	Sold for Taxes
State of Minnesota		Carlyon's Sylvan Park	57		1												
"		2	58														
"		3	59														
"		4	60														
"		5	61														
"		6	62														
"		7	63														
"		8	64														
"		9	65														
"		10	66														
"		11	67														
"		12	68														
"		13	69														
"		14	70														
"		15	71														
"		16	72														
"		17	73														
"		18	74														
"		19	75														
"		20	76														
			77														

Valuations by School Districts as Equalized by Department of Taxation: District No. ..... Rate ..... Mills (Dollars)	District No. ..... Rate ..... Mills (Dollars)	District No. ..... Rate ..... Mills (Dollars)	District No. ..... Rate ..... Mills (Dollars)	Assessed Valuation Non-Homestead (Dollars)	Rate and Tax Less Homestead Exemption ..... Mills ($ cts.)	State Tax on Non-Homestead ..... Mills ($ cts.)	Total General Tax ($ cts.)	Special Taxes: Ditch No. ..... ($ cts.)	Ditch No. ..... ($ cts.)	..... ($ cts.)	..... ($ cts.)	Total Taxes ($ cts.)		Paid	When Paid: Month Day Year	Number of Receipt	March Settlement 1941 ($ cts.)	June Settlement 1941 ($ cts.)	Penalty ($ cts.)	November Settlement 1941 ($ cts.)	Penalty ($ cts.)	Collections to First Monday in January 1942 ($ cts.)	Penalty ($ cts.)	Delinquent on First Monday in January 1942 ($ cts.)	Penalty ($ cts.)	Total Delinquent Tax and Penalty ($ cts.)
													1															
													2															
													3															
													4															
													5															
													6															
													7															
													8															
													9															
													10															
													11															
													12															
													13															
													14															
													15															
													16															
													17															
													18															
													19															
													20															

FORM 3 C

Assessment Roll and Tax List of Platted Real Property in the Town of Sylvan

Platted Real Estate Assessed at 40 Per Cent of True and Full Value; Attached Machinery at 33⅓ Per Cent of True and Full Value. Homestead, up to True and Full Value of $4000, Assessable at 25 per Cent, Class 3C; Remainder at 40 Per Cent, Class 4.

Cass County, Minnesota, for Taxes for the Year 1940.

In Whose Name Assessed	To Whom Transferred	Description of Property: Subdivision	Lot	Block		No. School District	Indicate Homestead	Assessor's Valuation: True and Full Value of Lands Exclusive of Structures and Improvements (Dollars)	Structures & Improvements: True and Full Value of Platted Real Estate Structures (Dollars)	True and Full Value of Machinery Attributable to Real Estate (Dollars)	Total True and Full Value of Lands Including all Structures, Improvements and Machinery (Dollars)	Assessed Value of Homestead Up to $4,000 at 25 per cent Class 3C (Dollars)	Assessed Value of Remainder at 40 per cent Class 4 (Dollars)	Total Assessed Value of Lands Including all Structures, Improvements and Machinery (Dollars)	Equalized Values: Total Assessed Value as Equalized by the Board of Review (Dollars)	Total Assessed Value as Equalized by the County Board (Dollars)	Total Assessed Value as Equalized by Department of Taxation (Dollars)	Sold for Taxes
State of Minnesota		Carlyone's Sylvan Park	1	78		1												
			2	79														
Roscoe E. Carlyon			3	80			Yes	80 ~~100~~	400		480 ~~500~~		~~125~~ 120	125				SOLD FOR TAX
			4															
			5															
			6															
			7															
			8															
			9															
			10															
			11															
			12															
			13															
			14															
			15															
			16															
			17															
			18															
			19															
			20															
								80 ~~100~~	400		480 ~~500~~		120 ~~125~~	125				

	Valuations by School Districts as Equalized by Department of Taxation: District No. ..... Rate ..... Mills (Dollars)	District No. ..... Rate ..... Mills (Dollars)	District No. ..... Rate ..... Mills (Dollars)	District No. ..... Rate ..... Mills (Dollars)	Assessed Valuation Non-Homestead (Dollars)	Rate and Tax Less Homestead Exemption 14.7 Mills ($ cts.)	Basic Tax on Non-Homestead 8.7 Mills ($ cts.)	Total General Tax ($ cts.)	Special Taxes: Ditch No. ..... ($ cts.)	Ditch No. ..... ($ cts.)	..... ($ cts.)	..... ($ cts.)	Total Taxes ($ cts.)
State of Minnesota													
Roscoe E. Carlyon	120					1.858							1.858
	120					1.858							1.858

	Paid	When Paid: Month Day Year	Number of Receipt	March Settlement 1941 ($ cts.)	June Settlement 1941 ($ cts.)	Penalty ($ cts.)	November Settlement 1941 ($ cts.)	Penalty ($ cts.)	Collections to First Monday in January 1942 ($ cts.)	Penalty ($ cts.)	Delinquent as First Monday in January 1942 ($ cts.)	Penalty ($ cts.)	Total Delinquent Tax and Penalty ($ cts.)
State of Minnesota													
Roscoe E. Carlyon	1st Half Paid	AUG 2 1941	$2.79				9.29	Not Recaptured	9.29		10.03		

Assessment Roll and Tax List of Platted Real Property in the Town of Sylvan

Platted Real Estate Assessed at 40 Per Cent of True and Full Value; Attached Machinery at 33⅓ Per Cent of True and Full Value. Homesteads, up to True and Full Value of $4000. Assessable at 25 per Cent Class 3C; Remainder at 40 Per Cent, Class 4.

In Whose Name Assessed	To Whom Transferred	Description of Property: Subdivision	Lot	Block		No. School District	Indicate Homestead	True and Full Value of Lands Exclusive of Structures and Improvements (Dollars)	Structures & Improvements: True and Full Value of Buildings and Other Structures (Dollars)	True and Full Value of Machinery Personal Property Converted to Real Estate (Dollars)	Total True and Full Value of Lands, Structures, Improvements and Machinery (Dollars)	Assessed Value of Homestead Up to in Lieu at 25 per cent Class 3C (Dollars)	Assessed Value of Remainder at 40 per cent Class 4 (Dollars)	Total Assessed Value of Lands Including all Structures, Improvements and Machinery (Dollars)	Equalized Values: Total Assessed Value Equalized by the Board of Review (Dollars)	Total Assessed Value Equalized by the County Board (Dollars)	Total Assessed Value as Equalized by Department of Taxation (Dollars)	Sold for Taxes
D M Krickelberg		Sylvan Beach	1	1		1	No	40 80			80		16 32	32				
"			2				"	40 80			80		16 32	32				
Dwis L M Fleckenger			3				"	40 80			80		16 32	32				
" "			4				"	40 80			80		16 32	32				
Max Sebelist			5				"	40 80			80		16 32	32				
D M Krickelberg			6				No	40 80			80		16 32	32				
"			7				"	40 80			80		16 32	32				
"			8				"	40 80			80		16 32	32				
"			9				"	40 80			80		16 32	32				
"			10				"	40 80			80		16 32	32				
"			11				"	40 80			80		16 32	32				
"			12				"	40 80			80		16 32	32				
"			13				"	40 80			80		16 32	32				
"			14				"	40 80			80		16 32	32				
"			15				"	40 80			80		16 32	32				
"			16				"	40 80			80		16 32	32				
"			17				"	40 80			80		16 32	32				
"			18				"	40 80			80		16 32	32				
Andrew Schilke			19				"	40 80			80		16 32	32				
"			20				"	40 80			80		16 32	32				
			21				"	40 80			80		16 32	32				
								1480			1680		336 672	672				

Valuations by School Districts as Equalized by Department of Taxation: District No. 1 Rate ___ Mills	District No. ___ Rate ___ Mills	District No. ___ Rate ___ Mills	District No. ___ Rate ___ Mills	Assessed Valuation Non-Homestead	Rate and Tax Less Homestead Exemption 5.7 Mills	State Tax on Non-Homestead 6.7 Mills	Total General Tax	Special Taxes: Ditch No. ___	Ditch No. ___			Total Taxes		Paid	When Paid Month Day Year	Number of Receipt	March Settlement 1941	June Settlement 1941	Penalty	November Settlement 1941	Penalty	Collections to First Monday in January 1942	Penalty	Delinquent on First Monday in January 1942	Penalty	Total Delinquent Tax and Penalty
Dollars	Dollars	Dollars	Dollars	Dollars	$ cts.	$ cts.	$ cts.	$ cts.	$ cts.	$ cts.	$ cts.	$ cts.					$ cts.	$ cts.	$ cts.	$ cts.	$ cts.	$ cts.	$ cts.	$ cts.	$ cts.	$ cts.
16					248	16						264	1	1st Half Paid	JUN 12 1941									131	8	141
16					248	16						264	2	1st Half Paid	JUN 12 1941	5834		262						131	8	141
16					248	16						264	3	PAID IN FULL	JUL 1 - 1941	6905		524								
16					248	16						264	4	PAID IN FULL	JUL 1 - 1941											
16					248	16						264	5	PAID IN FULL	JUN 19 1941	6188		262								
16					248	16						264	6	1st Half Paid	JUN 12 1941									131	8	141
16					248	16						264	7	1st Half Paid	JUN 12 1941									131	8	141
16					248	16						264	8	1st Half Paid	JUN 12 1941									131	8	141
16					248	16						264	9	1st Half Paid	JUN 12 1941									131	8	141
16					248	16						264	10	1st Half Paid	JUN 12 1941									131	8	141
16					248	16						264	11	1st Half Paid	JUN 12 1941	5836		1708						131	8	141
16					248	16						264	12	1st Half Paid	JUN 12 1941									131	8	141
16					248	16						264	13	1st Half Paid	JUN 12 1941									131	8	141
16					248	16						264	14	1st Half Paid	JUN 12 1941									131	8	141
16					248	16						264	15	1st Half Paid	JUN 12 1941									131	8	141
16					248	16						264	16	1st Half Paid	JUN 12 1941									131	8	141
16					248	16						264	17	1st Half Paid	JUN 12 1941									131	8	141
16					248	16						264	18	1st Half Paid	JUN 12 1941									131	8	141
16					248	16						264	19	PAID IN FULL	JUN 9 1941	5534		786								
16					248	16						264	20	PAID IN FULL	JUN 9 1941											
16					248	16						264		PAID IN FULL	JUN 9 1941											
336					5208	336						5502														

Assessment Roll and Tax List of Platted Real Property in the Town of Sylvan, Cass County, Minnesota, for Taxes for the Year 1940.

Form 5-C — Platted Real Estate Assessed at 40 Per Cent of True and Full Value; Attached Machinery at 33⅓ Per Cent of True and Full Value. Homesteads, up to True and Full Value of $4000, Assessable at 25 per Cent, Class 3C; Remainder at 40 Per Cent, Class 4.

In Whose Name Assessed	To Whom Transferred	Description of Property: Subdivision	Lot	Block		No. School District	Indicate Homestead	Assessor's Valuation: True and Full Value of Lands Exclusive of Structures and Improvements (Dollars)	Structures & Improvements: True and Full Value of Buildings and Other Structures (Dollars)	True and Full Value of Machinery Permanently Attached to Real Estate (Dollars)	Total True and Full Value of all Structures, Improvements and Machinery (Dollars)	Assessed Value of Structures, up to $4,000 at 25 per cent, Class 3C (Dollars)	Assessed Value of Remainder at 40 per cent Class 4 (Dollars)	Total Assessed Value of Lands Including all Structures, Improvements and Machinery (Dollars)	Equalized Values: Total Assessed Value as Equalized by the Board of Review (Dollars)	Total Assessed Value as Equalized by Board of Review (Dollars)	Total Assessed Value as Equalized by the Department of Taxation (Dollars)	Sold for Taxes
Andrew Schilke		Sylvan Beach	1	22	1	04	No	40 50			50	16 20	20					
"			2	23			"	40 50			50	16 20	20					
"			3	24			"	40 50			50	16 20	20					
"			4	25			"	40 50			50	16 20	20					
"			5	26			"	40 50			50	16 20	20					
"			6	27			"	40 50			50	16 20	20					
"			7	28			"	40 50			50	16 20	20					
"			8	29			"	40 50			50	16 20	20					
"			9	30			"	40 50			50	16 20	20					
Mary Krueger			10	31			No	40 50	500		550	216 220	220					
"			11	32			"	40 50			50	16 20	20					
			12	33			"	40 50			50	16 20	20					
Chas. F. Bandlow			13	34			No	40 50	240 125		415	96 70	70					
"			14	35			No	40 50	240 125		415	96 70	70					
Cora E. McNair			15	36			No	40 50	500 300		850	246 140	140					
Frank Swanson			16	37			No	40 50	500 400		850	246 180	180					SOLD FOR TAX
Security St. Bk., Pillager			17	38			No	40 50			50	16 20	20					
" "			18	39			"	40 50			50	16 20	20					
" "			19	40			"	40 50			50	16 20	20					
D. M. Kiekelberg			20	41			No	40 50			50	16 20	20					
"				42			"	40 50			50	16 20	20					
							Totals	1750 2000			2905 2000	1467 1000						

Cass County, Minnesota, for Taxes for the Year 1940.

	Validations by School Districts as Equalized by Department of Taxation: District No. 1 Rate ..... Mills	District No. ..... Rate ..... Mills	District No. ..... Rate ..... Mills	District No. ..... Rate ..... Mills	Assessed Valuation Non-Homestead	Rate and Tax Less Homestead Exemption 14.4 Mills	State Tax on Non-Homestead 2.6 Mills	Total General Tax	Special Taxes: Ditch No.	Ditch No.			Total Taxes		Paid	When Paid			Number of Receipt	March Settlement 1941	June Settlement 1941	Penalty	November Settlement 1941	Penalty	Collections in Five Months in January 1941	Penalty	Delinquent as Final Monday in January 1942	Penalty	Total Delinquent Tax and Penalty
	Dollars	Dollars	Dollars	Dollars	Dollars	$ cts.	$ cts.	$ cts.	$ cts.	$ cts.	$ cts.	$ cts.	$ cts.			Month	Day	Year		$ cts.	$ cts.	$ cts.	$ cts.	$ cts.	$ cts.	$ cts.	$ cts.	$ cts.	$ cts.
	16					248 14							262	1	PAID IN FULL	JUN	9	1941											
	16					248 14							262	2	PAID IN FULL	JUN	9	1941											
	16					248 14							262	3	PAID IN FULL	JUN	9	1941											
	16					248 14							262	4	PAID IN FULL	JUN	9	1941											
	16					248 14							262	5	PAID IN FULL	JUN	9	1941	5635		2357								
	16					248 14							262	6	PAID IN FULL	JUN	9	1941											
	16					248 14							262	7	PAID IN FULL	JUN	9	1941											
	16					248 14							262	8	PAID IN FULL	JUN	9	1941											
	16					248 14							262	9	PAID IN FULL	JUN	9	1941											
	216					3365 189							3534	10	PAID IN FULL	SEP	23	1941											
	16					248 14							262	11	PAID IN FULL	SEP	23	1941	7889				4058	102					
	16					248 14							262	12	PAID IN FULL	SEP	23	1941											
	96					1496 84							1580	13	2nd Half Paid	NOV	19	1941	4874										
															1st Half Paid	MAY	2	1941	4941		1619		1619						
	102					1579 89							1668	14	2nd Half Paid	NOV	19	1941											
															1st Half Paid														
	246					3809 215							4024	15	2nd Half Paid	NOV	18	1941	0850				2013						
															1st Half Paid	JUL	7	1941	6723		3012								
	246					3809 215							4024	16													4024		
	16					248 14							262	17	PAID IN FULL	JUL	8	1941											
	16					248 14							262	18	PAID IN FULL	JUL	8	1941	7208		786								
	16					248 14							262	19	PAID IN FULL	JUL	8	1941											
	16					248 14							262	20	1st Half Paid	JUN	12	1941									131	8	141
	16					248 14							262		1st Half Paid	JUN	12	1941	5830		262						131	8	141
	1162					17990 1016							19012																

Assessment Roll and Tax List of Platted Real Property in the Town of Sylvan

Platted Real Estate Assessed at 40 Per Cent of True and Full Value: Attached Machinery at 33⅓ Per Cent of True and Full Value. Homesteads, up to True and Full Value of $4000, Assessable at 25 per Cent; Class 3C; Remainder at 40 Per Cent, Class 4.

In Whose Name Assessed	To Whom Transferred	Description of Property: Subdivision	Lot	Block		No. School District	Indicate Homestead	Assessor's Valuation: True and Full Value of Lands Including Improvements	Structures & Improvements: True and Full Value of Buildings and Other Structures	True and Full Value of Machinery Permanently Attached to Real Estate	Total True and Full Value of Structures, Improvements and Machinery	Assessed Value of Homesteads up to $4,000 at 25 per cent, Class 3C	Assessed Value of Remainder at 40 per cent, Class 4	Total Assessed Value of Lands Including all Structures, Improvements and Machinery	Equalized Values: Total Assessed Value as Equalized by Commissioner of Taxation Review	Total Assessed Value as Equalized by Board of Review	Total Assessed Value as Equalized by the Department of Taxation	Sold for Taxes
								Dollars	Dollars	Dollars	Dollars	Dollars	Dollars	Dollars	Dollars	Dollars	Dollars	
Andrew Schilke		Sylvan Beach	43			1	No	40 50			50		16 20	20				
"			44			"	"	40 50			50		16 20	20				
"			45			"	"	40 50			50		16 20	20				
"			46			"	"	40 50			50		16 20	20				
"			47			"	"	40 50			50		16 20	20				
"			48			"	"	40 50			50		16 20	20				
"			49			"	"	40 50			50		16 20	20				
"			50			"	"	40 50			50		16 20	20				
"			51			"	"	40 50			50		16 20	20				
"			52			"	"	40 50			50		16 20	20				
"			53			"	"	40 50			50		16 20	20				
"			54			"	"	40 50			50		16 20	20				
"			55			"	"	40 50			50		16 20	20				
"			56			"	"	40 50			50		16 20	20				
								~~700~~ 560			700		~~224~~ 224	280				
		C.J. Platted																

Cass County, Minnesota, for Taxes for the Year 1940.

Valuations by School Districts as Equalized by Department of Taxation: District No. 1 Rate ..... Mills	District No. ..... Rate ..... Mills	District No. ..... Rate ..... Mills	District No. ..... Rate ..... Mills	Assessed Valuation Non-Homestead	Rate and Tax Line Homestead Expiration 15.28 Mills	State Tax on Non-Homestead 8.71 Mills	Total General Tax	Special Taxes: Ditch No.	Ditch No.			Total Taxes		Paid	When Paid			Number of Receipt	March Settlement 1941	June Settlement 1941	Penalty	November Settlement 1941	Penalty	Collections to First Monday in January 1942	Penalty	Delinquent on First Monday in January 1942	Penalty	Total Delinquent Tax and Penalty
Dollars	Dollars	Dollars	Dollars	Dollars	$ cts.	$ cts.	$ cts.	$ cts.	$ cts.	$ cts.	$ cts.	$ cts.			Month	Day	Year		$ cts.	$ cts.	$ cts.	$ cts.	$ cts.	$ cts.	$ cts.	$ cts.	$ cts.	$ cts.
16					2 48	14						26 2	1	PAID IN FULL	JUN	9	1941											
16					2 48	14						26 2	2	PAID IN FULL	JUN	9	1941											
16					2 48	14						26 2	3	PAID IN FULL	JUN	9	1941											
16					2 48	14						26 2	4	PAID IN FULL	JUN	9	1941											
16					2 48	14						26 2	5	PAID IN FULL	JUN	9	1941											
16					2 48	14						26 2	6	PAID IN FULL	JUN	9	1941											
16					2 48	14						26 2	7	PAID IN FULL	JUN	9	1941											
16					2 48	14						26 2	8	PAID IN FULL	JUN	9	1941	5535		5568								
16					2 48	14						26 2	9	PAID IN FULL	JUN	9	1941											
16					2 48	14						26 2	10	PAID IN FULL	JUN	9	1941											
16					2 48	14						26 2	11	PAID IN FULL	JUN	9	1941											
16					2 48	14						26 2	12	PAID IN FULL	JUN	9	1941											
16					2 48	14						26 2	13	PAID IN FULL	JUN	9	1941											
16					2 48	14						26 2	14	PAID IN FULL	JUN	9	1941											
													15															
													16															
													17															
													18															
													19															
													20															
224					34 72	1 96						36 68																
4549					704 54	37 47						741 97																

UNPLATTED

Tabular Statement of Taxable Unplatted Real Property Assessment of the Town of Sylvan, County of Cass, Minnesota, 1945

HOMESTEADS, up to True and Full Value of $4,000.00, Assessable at 20 per cent, Class 3B; Remainder at 33⅓ per cent, Class 3.

FORM ■ MINNESOTA TAX COMM. 1-1-45-10-M

	Number of Acres of Land Assessed (Acres · 100ths)	True and Full Value of Lands Exclusive of Structures and Improvements (Dollars)	Structures and Improvements: True and Full Value of Buildings and other Structures (Dollars)	Structures and Improvements: True and Full Value of Machinery Permanently Attached to Real Estate (Dollars)	Assessor's Valuations: Total True and Full Value of Lands including All Structures, Improvements and Machinery (Dollars)	Assessor's Valuations: Assessed Value of Homesteads up to $4,000 at 20 per cent Class 3B (Dollars)	Assessor's Valuations: Assessed Value of Remainder at 33⅓ per cent Class 3 (Dollars)	Assessor's Valuations: Total Assessed Value of Lands Including All Structures, Improvements and Machinery (Dollars)	Equalized Valuations: Total Assessed Value as Equalized by the Board of Review (Dollars)	Equalized Valuations: Total Assessed Value as Equalized by the County Board (Dollars)	Equalized Valuations: Total Assessed Value as Equalized by the Department of Taxation (Dollars)	REMARKS
Footings Brought Forward from Page		4990			7665	9125	3354					
" " " " " 1	662 24	~~3677~~	2675		~~6372~~	~~1224~~	~~972~~ ~~352~~	1606		1924		
		6791			9133	703	3791					
" " " " " 2	625 02	~~4630~~	3425		~~8065~~	~~1439~~	290	1729		2094		
		8365			4427	280	315					
" " " " " 3	475 56	~~2865~~	560		~~3425~~	~~589~~	160	749		974		
		3661			4116	504	448					
" " " " " 4	400 72	~~2440~~	586		~~3226~~	~~416~~	~~382~~	798		1078		
		3625			3913	792	1013					
" " " " " 5	560	~~2700~~	600		3300	72	980	1052		1360		
		4194			5687	800	561					
" " " " " 6	476 32	~~3108~~	1495		~~4603~~	~~647~~	~~456~~	1103		1361		
		3224			3840	400	687					
" " " " " 7	552	~~2871~~	975		~~3846~~	~~365~~	687	1052		1328		
		4992			6042							
" " " " " 8	565 32	~~2265~~	2753	100	5218	786 ~~605~~	788 ~~579~~	1284		1524		
		2915			7215							
" " " " " 9	32 60	~~1755~~	530		685	986	985	171		185		
		6791			8372	8372	1342					
" " " " " 10	596 96	~~4826~~	1810		~~6636~~	~~702~~	~~1042~~	1744		2168		
		2716			2716		982					
" " " " " 11	523 29	~~2013~~			2013		671	671		905		
		2340			2340		1280			1727		
" " " " " 12	640	~~2340~~			~~2340~~		~~1280~~	1280				
		4050	800		4850	1486	1424	1110				
" " " " " 13	600	~~2750~~	~~4850~~	~~4800~~	~~4750~~	~~230~~	~~2880~~	~~2110~~		~~1445~~	1605	
		4497			6677	380	1577					
" " " " " 14	586 52	~~3377~~	1620		~~5177~~	~~288~~	1293	1581		1944		
		4513			4613		1516					
" " " " " 15	502 85	~~3220~~	305		~~3525~~	~~367~~	~~1560~~	924		1231		
		7774			10774		34290					
" " " " " 16	233 50	~~870~~	53000	49000	~~102870~~		~~290~~	34290		34390		
		3444			5444	222	1400					
" " " " " 17	438 85	~~2500~~	2130		~~4460~~	~~668~~	561 ~~420~~	~~1088~~		1334		
		1935			1935		185					
" " " " " 18	55 50	~~300~~			~~300~~		~~100~~	100		135		
		2912			3912		1010					
" " " " " 19	360 34	~~2010~~	1020		~~3030~~		~~1010~~	1010		1344		
		51369	63294	48100	168763	8000	43367	51367				

watch for change

UNPLATTED

Tabular Statement of Taxable Unplatted Real Property Assessment of the Town of Sylvan, County of Cass, Minnesota, 1940

FORM 6

HOMESTEADS, up to True and Full Value of $4,000.00, Assessable at 20 per cent, Class 3B, Remainder at 33⅓ per cent, Class 3.

	Number of Acres of Land Assessed: Acres	Number of Acres of Land Assessed: 100ths	ASSESSOR'S VALUATIONS: True and Full Value of Lands Exclusive of Structures and Improvements (Dollars)	Structures and Improvements: True and Full Value of Buildings and other Structures (Dollars)	Structures and Improvements: True and Full Value of Machinery Permanently Attached to Real Estate (Dollars)	True and Full Value of Lands Including All Structures, Improvements and Machinery (Dollars)	Assessed Value of Homesteads up to $4,000 at 20 per cent Class 3B (Dollars)	Assessed Value of Remainder at 33⅓ per cent Class 3 (Dollars)	Total Assessed Value of Lands Including All Structures, Improvements and Machinery (Dollars)	EQUALIZED VALUATIONS: Total Assessed Value as Equalized by the Board of Review (Dollars)	Total Assessed Value as Equalized by the County Board (Dollars)	Total Assessed Value as Equalized by the Department of Taxation (Dollars)	REMARKS
Footings Brought Forward from Page 20	200		138 / ~~1140~~	90		1678 / ~~1230~~	132 / ~~102~~	374 / ~~240~~	342		456		
" " " " " 21	608	27	481 3341 / ~~2271~~	874 8775 / ~~6175~~		806 4116 / ~~3286~~		169 ~~1264~~	~~1264~~		1769		
" " " " " 22	439	35	391 2625	99		364 2724		123 ~~908~~	908		1231		
" " " " " 23	510	04	372 2770	600		433 3370	545 ~~435~~	540 ~~404~~	839		1085		
" " " " " 24	510	68	492 3255	1176		5431 ~~4431~~	600 ~~457~~	857 ~~717~~	1173 ~~1174~~		1456		
" " " " " 25	640		5927 3870	900		6727 4770	177 ~~954~~		954		1224		
" " " " " 26	560		4335 3360	764		5303 4124	524 ~~412~~	896 ~~673~~	1095		1420		
" " " " " 27	480		3616 2610	500		4116 3110	144 ~~120~~	1016 ~~840~~	960		1272		
" " " " " 28	469	30	3885 2880	1050		4935 3930		645 ~~1310~~	1310		1645		
" " " " " 29	585	30	4860 3680	300		5160 3980		770 ~~1300~~	1300		1720		
" " " " " 30	582	34	4859 3446	800		5559 4246	546 ~~446~~	1007 ~~670~~	1116		1448		
" " " " " 31	258	09	2196 1770	1369		3565 3139	780 ~~584~~	87 ~~73~~	657		787		
" " " " " 32	359	41	3001 2000	2105		5106 4105	519 ~~425~~	734 ~~655~~	1083		1254		
" " " " " 33	370	33	3042 2256	1250		4292 3506	276 ~~276~~	43 ~~43~~	719		883		
" " " " " 34	484	41	4261 3410	2699 ~~2699~~		6960 6109	1206 ~~1027~~	383 ~~382~~	1409 ~~1409~~		1588		
" " " " " 35	568	44	5017 4720	1460 ~~1460~~		6477 6180	1206 ~~924~~	138 ~~1170~~	1344 ~~1344~~		1788		
" " " " " 36	525	07	4321 3156	365		4686 3521	108 ~~108~~	173 ~~872~~	1030		1368		
" " " " " 37	240	50	2121 1881	2430 ~~3330~~	50000	52551 ~~53211~~	214 ~~202~~	34677 ~~35467~~	35467 ~~35669~~		35844		
" " " " " 38	291	81	2391 1847	1680		4071 3527	224 ~~226~~	747	975		1170		
			52703	73242	50000	175945	6567	77710	54277				

UNPLATTED

Tabular Statement of Taxable Unplatted Real Property Assessment of the Town of Sylvan, County of Cass, Minnesota, 1940

FORM 6

HOMESTEADS, up to True and Full Value of $4,000.00, Assessable at 20 per cent, Class 3B, Remainder at 33⅓ per cent, Class 3.

	Number of Acres of Land Assessed: Acres	Number of Acres of Land Assessed: 100ths	ASSESSOR'S VALUATIONS: True and Full Value of Lands Exclusive of Structures and Improvements (Dollars)	Structures and Improvements: True and Full Value of Buildings and other Structures (Dollars)	Structures and Improvements: True and Full Value of Machinery Permanently Attached to Real Estate (Dollars)	True and Full Value of Lands Including All Structures, Improvements and Machinery (Dollars)	Assessed Value of Homesteads up to $4,000 at 20 per cent Class 3B (Dollars)	Assessed Value of Remainder at 33⅓ per cent Class 3 (Dollars)	Total Assessed Value of Lands Including All Structures, Improvements and Machinery (Dollars)	EQUALIZED VALUATIONS: Total Assessed Value as Equalized by the Board of Review (Dollars)	Total Assessed Value as Equalized by the County Board (Dollars)	Total Assessed Value as Equalized by the Department of Taxation (Dollars)	REMARKS
Footings Brought Forward from Page 39	40	35	376 / 279	300		676 / 579		225 / 193	193		225		
	1961	88	~~10440~~ 14088	14764	99100	~~25466~~ 38763	~~1880~~ 16944	~~93722~~ 109818	~~105802~~		117923		

117923
117917

UNPLATTED

Tabular Statement of Taxable Unplatted Real Property Assessment of the ..... of ....., County of ....., Minnesota, 19.....

HOMESTEADS, up to True and Full Value of $4,000.00, Assessable at 20 per cent, Class 3B, Remainder at 33⅓ per cent, Class 3.

FORM 8

	Number of Acres of Land Assessed (Acres / 100ths)	Assessor's Valuations: True and Full Value of Lands Exclusive of Structures and Improvements (Dollars)	Structures and Improvements: True and Full Value of Buildings and other Structures (Dollars)	True and Full Value of Machinery Permanently Attached to Real Estate (Dollars)	Total True and Full Value of Lands Including All Structures, Improvements and Machinery (Dollars)	Assessed Value of Homesteads up to $4,000 at 20 per cent Class 3B (Dollars)	Assessed Value of Remainder at 33⅓ per cent Class 3 (Dollars)	Total Assessed Value of Lands Including All Structures, Improvements and Machinery (Dollars)	Equalized Valuations: Total Assessed Value as Equalized by the Board of Review (Dollars)	Total Assessed Value as Equalized by the County Board (Dollars)	Total Assessed Value as Equalized by the Department of Taxation (Dollars)	REMARKS
Footings Brought Forward from Page												
" " " " "												
" " " " "												
" " " " "												
" " " " "												
" " " " "												
" " " " "												
" " " " "												
" " " " "												
" " " " "												
" " " " "												
" " " " "												
" " " " "												
" " " " "												
" " " " "												
" " " " "												
" " " " "												
" " " " "												
" " " " "												

PLATTED

Tabular Statement of Taxable Platted Real Property Assessment of the Town of Lyman, County of Gov, Minnesota, 19 40

HOMESTEADS, up to True and Full Value of $4,000.00, Assessable at 25 per cent, Class 3C, Remainder at 40 per cent, Class 4.

FORM 8A

	Number of Acres of Land Assessed (Acres / 100ths)	Assessor's Valuations: True and Full Value of Lands Exclusive of Structures and Improvements (Dollars)	Structures and Improvements: True and Full Value of Buildings and other Structures (Dollars)	True and Full Value of Machinery Permanently Attached to Real Estate (Dollars)	Total True and Full Value of Lands Including All Structures, Improvements and Machinery (Dollars)	Assessed Value of Homesteads up to $4,000 at 25 per cent Class 3C (Dollars)	Assessed Value of Remainder at 40 per cent Class 4 (Dollars)	Total Assessed Value of Lands Including All Structures, Improvements and Machinery (Dollars)	Equalized Valuations: Total Assessed Value as Equalized by the Board of Review (Dollars)	Total Assessed Value as Equalized by the County Board (Dollars)	Total Assessed Value as Equalized by the Department of Taxation (Dollars)	REMARKS
Footings Brought Forward from Page 1		~~40~~			~~240~~		~~97~~					
" " " " " 2		~~95~~	200		~~450~~		~~100~~	100		99		
" " " " " 3		~~17~~			~~270~~							
" " " " " 4		~~20~~	610		~~630~~	1555	4	159		159		
" " " " " 5		~~76~~			76		6			6		
" " " " " 6		~~20~~			20		~~23~~	~~23~~				
" " " " " 7		~~840~~ ~~1250~~	1225	2065	~~2475~~		819 ~~[illegible]~~	~~[illegible]~~		819		
" " " " " 8		~~2440~~		2737	~~5177~~							
" " " " " 9		~~378~~ ~~[illegible]~~	1880	100	~~[illegible]~~		1094 ~~[illegible]~~	1661 ~~1148~~		1094		
" " " " " 10		~~896~~			896		870 ~~[illegible]~~	670 ~~1050~~		530		
" " " " " 11		~~1120~~	430		1550							
" " " " "		~~80~~			~~480~~							
" " " " "		~~100~~	400		~~500~~	125		125		125		
" " " " "		~~1440~~			~~1440~~							
" " " " "		~~1680~~			~~1680~~		336	672		336		
" " " " "		~~1440~~	2065		~~3505~~		~~1667~~			1667		
" " " " "		~~1000~~	~~1500~~		~~2500~~		1000	1000		1167		
" " " " "		~~560~~			~~560~~		~~224~~			224		
" " " " "		~~700~~			~~700~~		~~280~~	280				
" " " " "												
" " " " "												
" " " " "												
" " " " "												
" " " " "												
" " " " "												
" " " " "												
" " " " "												
" " " " "												
" " " " "		~~6970~~			~~13275~~		~~4847~~	~~5122~~		~~4569~~		
		~~1170~~	~~6175~~	100	~~7345~~	~~270~~	~~224~~	~~6110~~		~~1070~~		
		4880	6810		11790	275	4270					