

1969 ASSESSMENT
1970 TAX LIST
Smokey Hollow

INDEX TO SECTIONS

SECTION PAGE

Sec. 1	
" 2	
" 3	
" 4	
" 5	
" 6	
" 7	
" 8	
" 9	
" 10	
" 11	
" 12	
" 13	
" 14	
" 15	
" 16	
" 17	
" 18	
" 19	
" 20	
" 21	
" 22	
" 23	
" 24	
" 25	
" 26	
" 27	
" 28	
" 29	
" 30	
" 31	
" 32	
" 33	
" 34	
" 35	
" 36	

For Convenience of Auditor in Showing Boundaries of School Districts

Township No. 140 Range No. 25 Mer. P. M.

	0	5	4	3	2	1
	1	2	3	4	5	6
	7	8	9	10	11	12
	13	14	15	16	17	18
			School District # 118			
	19	20	21	22	23	24
	25	26	27	28	29	30
	31	32	33	34	35	36

Returns Showing Grain Received in or Handled by Elevators, Warehouses and Mills in the _____ of _____ in the County of _____ for the Year Ending May 1, 1969.

MILLER-DAVIS CO., MINNEAPOLIS

NAMES OF OWNERS	ADDRESS	SUBDIVISION 1			Total Subdivision 1 No. Bushels	★ Tax of 1/2 Mill per Bushel		SUBDIVISION 2						Total Subdivision 2 No. Bushels	★ Tax of 1/4 Mill Per Bushel		★ Total Tax		REMARKS
		Bushels of Wheat	Bushels of Soy Beans	Bushels of Flax		Dollars	Cts.	Bushels of Corn	Bushels of Barley	Bushels of Rye	Bushels of Oats	Bushels of Buckwheat	Bushels of all Other Grains		Dollars	Cts.	Dollars	Cts.	

Note ★ Assessors will not fill these Columns

COLLECTIONS OF TAXES PAYABLE IN 1970

Town

OF *Smoky Hollow*, CASS COUNTY, MINNESOTA

FUNDS	MARCH SETTLEMENT 1970	JUNE SETTLEMENT 1970	NOV. SETTLEMENT 1970	Amount Collected from Nov. 1969 to First Monday in Jan. 1970	REDUCTIONS	Total Reductions and Collected	BALANCE UNCOLLECTED	ADDITIONS	Total Uncollected to First Monday in January, 1970
State-Non-Homestead, State-Homestead,									
County Revenue,	7575	32316	18690	2185					
County Road and Bridge,	5270	22496	13010	1522					
County Welfare,	14096	62265	36010	4212					
County Bond and Interest, Transportation	232	1097	575	73					
P. E. R. A.	1059	4519	2613	306					
County Lib.	959	1957	1130	132					
Courthouse Bldg.	457	1957	1130	132					
Civil Defense	172	734	424	50					
Wild. Dept.	1289	5497	3178	372					
Agric. Dep.	103	440	254	30					
Town Revenue, Town Road and Bridge, Bonds & Interest	2293 2217	9781 13723	5657 7936	462 928					
School Special, Deficiency Bonds & Interest Tuition P. E. R. A. C.O. Bldg. A. R. Sme.	11306 27960 7882 1135 1518 486 688	27411 119278 36993 4842 6475 2073 2934	17227 68984 19396 2800 3745 1202 1698	1654 3069 2479 328 438 140 198					
Total	87703	356788	205663	23910					

	School District No.	LOCAL 1 MILL	SPECIAL	STATE LOAN	Def.	B. Int.	PERA	C.O.	Rldg.	Gr. Inc.	TOTALS
MARCH SETTLEMENT			158		770	208	31	42	13	19	1241
	118a		11148		27190	7674	1104	1470	473	669	49734
	Totals		11306		27960	7882	1135	1514	486	688	50975
JUNE SETTLEMENT			21493		104844	32215	4256	5691	1823	2579	172901
	118a		5918		14434	4778	586	784	250	355	27105
	Totals		27411		119278	36993	4842	6475	2073	2934	200006
NOVEMBER SETTLEMENT			11056		53933	14912	2189	2928	938	1327	97283
	118a		6177		15051	4484	611	817	262	371	27773
	Totals		17233		68984	19396	2800	3745	1200	1698	115056
NOVEMBER to JANUARY			1654		8069	2479	328	438	140	198	13306
	118a										
	Totals		1654		8069	2479	328	438	140	198	13306
ADDITIONS	School District No.										
Totals											
REDUCTIONS	School District No.										
Totals											

Homesteads or Ceased to be Homesteads

LAND TO BE HOMESTEADS

PROPERTY	Sec. of Lot	Town or Block	Range	Number of Acres of Land
				Acres 10ths

Zaffke's Birch Hills

Assessment Roll For the Year 1969 and Tax List of Real Property in the

Town of Smoky Hollow

Cass County, Minnesota, for Taxes Payable in the Year 1970.

*Where "Yes" is Indicated in Homestead Column, Identify Description on Which House is Located by Letter "H" under the Word "Yes." - **Indicate Type of Property: R-Residential, C-Commercial, I-Industrial, U-Utility, F-Farm, L-Lakeshore, T-Timber, M-Mineral

Table with columns: IN WHOSE NAME ASSESSED, DESCRIPTION OF PROPERTY, ADJUSTED MARKET VALUES, ASSESSED VALUATIONS (AGRICULTURAL, ALL OTHER), VALUATIONS BY SCHOOL DISTRICTS AS EQUALIZED BY DEPARTMENT OF TAXATION, 35% Homestead Credit, SPECIAL TAXES, TOTAL TAXES, PAID, WHEN PAID, Number of Receipt, March Settlement, June Settlement, Penalty, November Settlement, Collections to First Monday in January, Delinquent on First Monday in January, Total Delinquent Tax and Penalty, REMARKS.

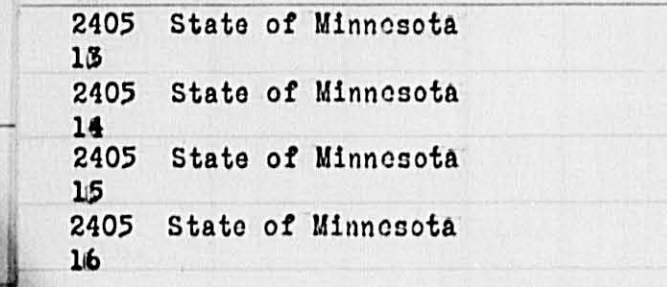
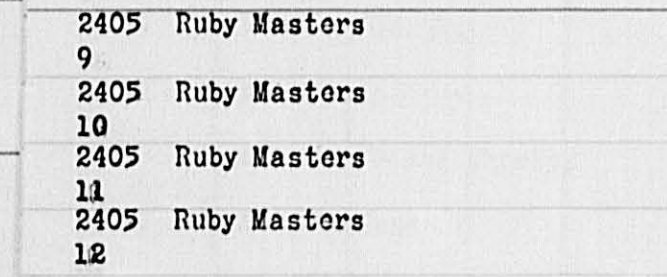
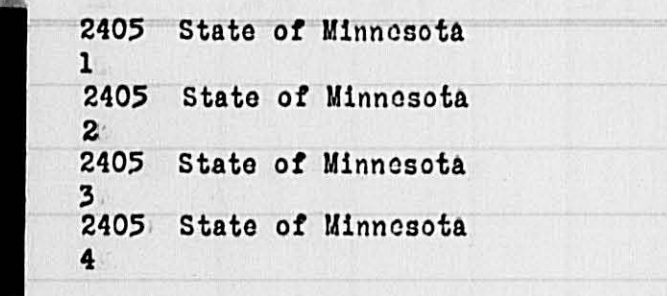


Zaffke's Birch Hills

Assessment Roll For the Year 1969 and Tax List of Real Property in the Town of Smokey Hollow, Cass County, Minnesota, for Taxes Payable in the Year 1970.

*Where "Yes" is Indicated in Homestead Column, Identify Description on Which House is Located by Letter "H" under the Word "Yes." - **Indicate Type of Property: R-Residential, C-Commercial, I-Industrial, U-Utility, F-Farm, L-Lakeshore, T-Timber, M-Mineral

Table with 25 main columns: IN WHOSE NAME ASSESSED, DESCRIPTION OF PROPERTY (SUBDIVISION, Sec. or Lot, Town or Block, Rng., No. of Acres, No. School District, Indicate Yes or No, Indicate Type of Property), ESTIMATED MARKET VALUE (Dollars), ADJUSTED MARKET VALUES (LAND, BUILDINGS, ATTACHED MACHINERY, TOTAL Adjusted Market Value), ASSESSED VALUATIONS (AGRICULTURAL: Homestead Up To \$4,000, Homestead Over \$4,000, Non Homestead, Attached Machinery, Seasonal Rec. Field, Seasonal Rec. Comm., Total Agr. Cultural Assessed Value; ALL OTHER: Homestead Up To \$1,000, Homestead Over \$1,000, Non Homestead, Attached Machinery, Total All Other, Total Assessed Value, Homestead Tax Credit), VALUATIONS BY SCHOOL DISTRICTS AS EQUALIZED BY DEPARTMENT OF TAXATION (District No., Rate, etc.), Non-Homestead General Tax Ex. Bonds, Homestead General Tax Ex. Bonds, 35% Homestead Credit, SPECIAL TAXES, TOTAL TAXES, PAID, WHEN PAID (Month, Day, Year), Number of Receipt, March Settlement 1970, June Settlement 1970, Penalty, November Settlement 1970, Collections to First Monday in January 1971, Delinquent on First Monday in January 1971, Total Delinquent Tax and Penalty, REMARKS.



283

158
215
415

Q 6358 7036 2462 1472

12404

11706

698

Zatke's Birch Hills

Assessment Roll For the Year 1969 and Tax List of Real Property in the Lacon of Snakey Hollow, Cass County, Minnesota, for Taxes Payable in the Year 1970.

*Where "Yes" is Indicated in Homestead Column, Identify Description on Which House is Located by Letter "H" under the Word "Yes." - **Indicate Type of Property: R-Residential, C-Commercial, I-Industrial, U-Utity, F-Farm, L-Lakeshore, T-Timber, M-Mineral

Table with columns: IN WHOSE NAME ASSESSED, DESCRIPTION OF PROPERTY, ADJUSTED MARKET VALUES, ASSESSED VALUATIONS, VALUATIONS BY SCHOOL DISTRICTS AS EQUALIZED BY DEPARTMENT OF TAXATION, Final Equalized Value, SOLD FOR TAXES, SPECIAL TAXES, TOTAL TAXES, PAID, WHEN PAID, Number of Receipt, March Settlement 1970, June Settlement 1970, Penalty, November Settlement 1970, Penalty, Collections to First Monday in January 1971, Penalty, Delinquent on First Monday in January 1971, Total Delinquent Tax and Penalty, REMARKS.

243

Zatko's Birch Hills

Assessment Roll For the Year 1969 and Tax List of Real Property in the Town of Lake Park of Stearns County

Cass County, Minnesota, for Taxes Payable in the Year 1970.

*Where "Yes" is Indicated in Homestead Column, Identify Description on Which House is Located by Letter "H" under the Word "Yes." - **Indicate Type of Property: R-Residential, C-Commercial, I-Industrial, U-Utility, F-Farm, L-Lakeshore, T-Timber, M-Mineral

Table with columns: IN WHOSE NAME ASSESSED, DESCRIPTION OF PROPERTY, ADJUSTED MARKET VALUES, ASSESSED VALUATIONS, VALUATIONS BY SCHOOL DISTRICTS AS EQUALIZED BY DEPARTMENT OF TAXATION, SOLD FOR TAXES, SPECIAL TAXES, TOTAL TAXES, PAID, WHEN PAID, Number of Receipt, March Settlement 1970, June Settlement 1970, Penalty, November Settlement 1970, Collections to First Monday in January 1971, Delinquent on First Monday in January 1971, Total Delinquent Tax and Penalty, REMARKS.

Continued next page

Zarke's Birch Hills

Assessment Roll For the Year 1969 and Tax List of Real Property in the Town of Smoke Hollow

Cass County, Minnesota, for Taxes Payable in the Year 1970.

*Where "Yes" is Indicated in Homestead Column, Identify Description on Which House is Located by Letter "H" under the Word "Yes." - **Indicate Type of Property: R-Residential, C-Commercial, I-Industrial, U-Utility, F-Farm, L-Lakeshore, T-Timber, M-Mineral

Table with columns: IN WHOSE NAME ASSESSED, DESCRIPTION OF PROPERTY, ADJUSTED MARKET VALUES, ASSESSED VALUATIONS, VALUATIONS BY SCHOOL DISTRICTS AS EQUALIZED BY DEPARTMENT OF TAXATION, Final Equalized Value, SOLD FOR TAXES, Non-Homestead General Tax, Homestead General Tax, 3% Homestead Credit, SPECIAL TAXES, TOTAL TAXES, PAID, WHEN PAID, Number of Receipt, March Settlement, June Settlement, Penalty, November Settlement, Collections to First Monday in January, Delinquent on First Monday in January, Total Delinquent Tax and Penalty, REMARKS.

208

268
#55
323

2 10426

1144

11570

10585

985

Zarjko's Birch Hills

Assessment Roll For the Year 1969 and Tax List of Real Property in the Town of Smokey Valley

*Where "Yes" is Indicated in Homestead Column, Identify Description on Which House is Located by Letter "H" under the Word "Yes." - **Indicate Type of Property: R-Residential, C-Commercial, I-Industrial, U-Utility, F-Farm, L-Lakeshore, T-Timber, M-Mineral

Cass County, Minnesota, for Taxes Payable in the Year 1970.

Table with columns: IN WHOSE NAME ASSESSED, DESCRIPTION OF PROPERTY, ADJUSTED MARKET VALUES, ASSESSED VALUATIONS, VALUATIONS BY SCHOOL DISTRICTS AS EQUALIZED BY DEPARTMENT OF TAXATION, Final Equalized Value, SOLD FOR TAXES, SPECIAL TAXES, TOTAL TAXES, PAID, WHEN PAID, Number of Receipt, March Settlement 1970, June Settlement 1970, Penalty, November Settlement 1970, Collections to First Monday in January 1971, Delinquent on First Monday in January 1971, Total Delinquent Tax and Penalty, REMARKS.

Stanley H. Virginia C. Pantalone
Continued next page

1.00 overcollected
FAX DIT. demand
240.02
6436 230.5
6451
6456
1,000 overcollected
240.02 dis.

Zaffke's Birch Hills

Assessment Roll For the Year 1969 and Tax List of Real Property in the Town of Snake Hollow of Snake Hollow

Cass County, Minnesota, for Taxes Payable in the Year 1970.

*Where "Yes" is Indicated in Homestead Column, Identify Description on Which House is Located by Letter "H" under the Word "Yes." - **Indicate Type of Property: R-Residential, C-Commercial, I-Industrial, U-Utility, F-Farm, L-Lakeshore, T-Timber, M-Mineral

Table with columns: IN WHOSE NAME ASSESSED, DESCRIPTION OF PROPERTY, ADJUSTED MARKET VALUES, ASSESSED VALUATIONS (AGRICULTURAL, ALL OTHER), VALUATIONS BY SCHOOL DISTRICTS AS EQUALIZED BY DEPARTMENT OF TAXATION, SOLD FOR TAXES, Final Equalized Value, PAID, WHEN PAID, Number of Receipt, March Settlement 1970, June Settlement 1970, Penalty, November Settlement 1970, Penalty, Collections to First Monday in January 1971, Delinquent on First Monday in January 1971, Total Delinquent Tax and Penalty, REMARKS.

Assessment Roll For the Year 1969 and Tax List of Real Property in the Town of Snyekey Hill

Where "Yes" is Indicated in Homestead Column, Identify Description on Which House is Located by Letter "H" under the Word "Yes." - **Indicate Type of Property: R-Residential, C-Commercial, I-Industrial, U-Utility, F-Farm, L-Lakeshore, T-Timber, M-Mineral

Table with columns: IN WHOSE NAME ASSESSED, DESCRIPTION OF PROPERTY, ADJUSTED MARKET VALUES, ASSESSED VALUATIONS (AGRICULTURAL, ALL OTHER), ESTIMATED MARKET VALUE, and various tax-related fields.

Cass County, Minnesota, for Taxes Payable in the Year 1970.

Table with columns: VALUATIONS BY SCHOOL DISTRICTS AS EQUALIZED BY DEPARTMENT OF TAXATION, Non-Homestead General Tax, Homestead General Tax, 33% Homestead Credit, SPECIAL TAXES, TOTAL TAXES, PAID, WHEN PAID, Number of Receipt, March Settlement, June Settlement, Penalty, November Settlement, Collections to First Monday in January, Delinquent on First Monday in January, Total Delinquent Tax and Penalty, REMARKS.

37

37

2 1194

132

1326

1326

Zaffke's Birch Hills

Assessment Roll For the Year 1969 and Tax List of Real Property in the Town of Smoke Lake, Minn.

Where "Yes" is Indicated in Homestead Column, Identify Description on Which House is Located by Letter "H" under the Word "Yes." - **Indicate Type of Property: R-Residential, C-Commercial, I-Industrial, U-Utility, F-Farm, L-Lakeshore, T-Timber, M-Mineral

Table with columns: IN WHOSE NAME ASSESSED, DESCRIPTION OF PROPERTY, ADJUSTED MARKET VALUES, ASSESSED VALUATIONS (AGRICULTURAL, ALL OTHER), ESTIMATED MARKET VALUE, and Homestead Tax Credit.

Cass County, Minnesota, for Taxes Payable in the Year 1970.

Table with columns: Final Equalized Value, SOLD FOR TAXES, VALUATIONS BY SCHOOL DISTRICTS AS EQUALIZED BY DEPARTMENT OF TAXATION, Non-Homestead General Tax, Homestead General Tax, 35% Homestead Credit, Rate and Tax Bonds & Interest, SPECIAL TAXES, TOTAL TAXES, PAID, WHEN PAID, Number of Receipt, March Settlement 1970, June Settlement 1970, Penalty, November Settlement 1970, Penalty, Collections to First Monday in January 1971, Penalty, Delinquent on First Monday in January 1971, Total Delinquent Tax and Penalty, REMARKS.

Latrobe's Birch Hills

Assessment Roll For the Year 1969 and Tax List of Real Property in the Town of Smoke Hollow

Where "Yes" is Indicated in Homestead Column, Identify Description on Which House is Located by Letter "H" under the Word "Yes." - "Indicate Type of Property: R-Residential, C-Commercial, I-Industrial, U-Utility, F-Farm, L-Lakeshore, T-Timber, M-Mineral

Main table with columns: IN WHOSE NAME ASSESSED, DESCRIPTION OF PROPERTY, ADJUSTED MARKET VALUES, ASSESSED VALUATIONS (AGRICULTURAL, ALL OTHER), VALUATIONS BY SCHOOL DISTRICTS AS EQUALIZED BY DEPARTMENT OF TAXATION, SOLD FOR TAXES, SPECIAL TAXES, TOTAL TAXES, PAID, WHEN PAID, Number of Receipt, March Settlement 1970, June Settlement 1970, Penalty, November Settlement 1970, Penalty, Collections to First Monday in January 1971, Penalty, Delinquent on First Monday in January 1971, Total Delinquent Tax and Penalty, REMARKS.

Assessment Roll For the Year 1969 and Tax List of Real Property in the Town of Smokey Hollow, Cass County, Minnesota, for Taxes Payable in the Year 1970.

*Where "Yes" is Indicated in Homestead Column, Identify Description on Which House is Located by Letter "H" under the Word "Yes." - **Indicate Type of Property: R-Residential, C-Commercial, I-Industrial, U-Utility, F-Farm, L-Lakeshore, T-Timber, M-Mineral

Table with columns: IN WHOSE NAME ASSESSED, DESCRIPTION OF PROPERTY, ADJUSTED MARKET VALUES, ASSESSED VALUATIONS, VALUATIONS BY SCHOOL DISTRICTS AS EQUALIZED BY DEPARTMENT OF TAXATION, Final Equalized Value, SOLD FOR TAXES, District No., District, District, District, District, District, District, Non-Homestead General Tax, Homestead General Tax, 35% Homestead Credit, Rate and Tax Bonds and Interest, SPECIAL TAXES, SPECIAL TAXES, TOTAL TAXES, PAID, WHEN PAID, Number of Receipt, March Settlement 1970, June Settlement 1970, Penalty, November Settlement 1970, Penalty, Collections to First Monday in January 1971, Penalty, Delinquent on First Monday in January 1971, Total Delinquent Tax and Penalty, REMARKS.

Continued next page

295

295
254
2585
904

2 10296 18884 6610 3206

25776

1254 18910 5612

Zaffke's Birch Hills

Assessment Roll For the Year 1969 and Tax List of Real Property in the Town of Smoke Haller, Cass County, Minnesota, for Taxes Payable in the Year 1970.

Where "Yes" is Indicated in Homestead Column, Identify Description on Which House is Located by Letter "H" under the Word "Yes." - **Indicate Type of Property: R-Residential, C-Commercial, I-Industrial, U-Utility, F-Farm, L-Lakeshore, T-Timber, M-Mineral

Table with columns: IN WHOSE NAME ASSESSED, DESCRIPTION OF PROPERTY, ADJUSTED MARKET VALUES, ASSESSED VALUATIONS (AGRICULTURAL, ALL OTHER), ESTIMATED MARKET VALUE, and various tax-related fields.

Table with columns: Final Equalized Value, SOLD FOR TAXES, VALUATIONS BY SCHOOL DISTRICTS AS EQUALIZED BY DEPARTMENT OF TAXATION, Non-Homestead General Tax, Homestead General Tax, 35% Homestead Credit, SPECIAL TAXES, TOTAL TAXES, PAID, WHEN PAID, Number of Receipt, March Settlement 1970, June Settlement 1970, Penalty, November Settlement 1970, Penalty, Collections to First Monday in January 1971, Penalty, Delinquent on First Monday in January 1971, Total Delinquent Tax and Penalty, REMARKS.

228

7172
7173
245

2 5552 2356 824 868

7952

4029 3923

Zaffke's Birch Hills

Assessment Roll For the Year 1969 and Tax List of Real Property in the Town of Smoke Hollow, Cass County, Minnesota, for Taxes Payable in the Year 1970.

*Where "Yes" is Indicated in Homestead Column, Identify Description on Which House is Located by Letter "H" under the Word "Yes." - **Indicate Type of Property: R-Residential, C-Commercial, I-Industrial, U-Utility, F-Farm, L-Lakeshore, T-Timber, M-Mineral

Table with columns: IN WHOSE NAME ASSESSED, DESCRIPTION OF PROPERTY, ADJUSTED MARKET VALUES, ASSESSED VALUATIONS, ESTIMATED MARKET VALUE, etc.

Cass County, Minnesota, for Taxes Payable in the Year 1970.

Table with columns: VALUATIONS BY SCHOOL DISTRICTS AS EQUALIZED BY DEPARTMENT OF TAXATION, Final Equalized Value, SOLD FOR TAXES, SPECIAL TAXES, TOTAL TAXES, PAID, WHEN PAID, etc.

Zeffer's Birch Hills

Assessment Roll For the Year 1969 and Tax List of Real Property in the Lacour of Snookley Hallam

Cass County, Minnesota, for Taxes Payable in the Year 1970.

*Where "Yes" is Indicated in Homestead Column, Identify Description on Which House is Located by Letter "H" under the Word "Yes." - **Indicate Type of Property: R-Residential, C-Commercial, I-Industrial, U-Utility, F-Farm, L-Lakeshore, T-Timber, M-Mineral

Table with columns: IN WHOSE NAME ASSESSED, DESCRIPTION OF PROPERTY, ADJUSTED MARKET VALUES, ASSESSED VALUATIONS, VALUATIONS BY SCHOOL DISTRICTS AS EQUALIZED BY DEPARTMENT OF TAXATION, Final Equalized Value, SOLD FOR TAXES, District No., Rate, Homestead General Tax, 35% Homestead Credit, SPECIAL TAXES, TOTAL TAXES, PAID, WHEN PAID, Number of Receipt, March Settlement 1970, June Settlement 1970, Penalty, November Settlement 1970, Collections to First Monday in January 1971, Delinquent on First Monday in January 1971, Total Delinquent Tax and Penalty, REMARKS.

Handwritten calculations: 453, 118, 112, 683, 114, 225, 239, 922, 18432, 488, 18920, 3616, 7826, 11442, 4006, 3264, 29620

428

Farmer's Birch Hills

Assessment Roll For the Year 1969 and Tax List of Real Property in the Town of Smoke Valley, Cass County, Minnesota, for Taxes Payable in the Year 1970.

*Where "Yes" is Indicated in Homestead Column, Identify Description on Which House is Located by Letter "H" under the Word "Yes." - **Indicate Type of Property: R-Residential, C-Commercial, I-Industrial, U-Utility, F-Farm, L-Lakeshore, T-Timber, M-Mineral

Table with columns: IN WHOSE NAME ASSESSED, DESCRIPTION OF PROPERTY, ADJUSTED MARKET VALUES, ASSESSED VALUATIONS (AGRICULTURAL, ALL OTHER), VALUATIONS BY SCHOOL DISTRICTS AS EQUALIZED BY DEPARTMENT OF TAXATION, Final Equalized Value, SOLD FOR TAXES, Non-Homestead General Tax, Homestead General Tax, 35% Homestead Credit, SPECIAL TAXES, SPECIAL TAXES, TOTAL TAXES, PAID, WHEN PAID, Number of Receipt, March Settlement, June Settlement, Penalty, November Settlement, Penalty, Collections to First Monday in January 1971, Penalty, Delinquent on First Monday in January 1971, Total Delinquent Tax and Penalty, REMARKS.

Zaffke's Birch Hills

Assessment Roll For the Year 1969 and Tax List of Real Property in the Town of Smoke Hollow,

Cass County, Minnesota, for Taxes Payable in the Year 1970.

*Where "Yes" is Indicated in Homestead Column, Identify Description on Which House is Located by Letter "H" under the Word "Yes." - **Indicate Type of Property: R-Residential, C-Commercial, I-Industrial, U-Utility, F-Farm, L-Lakeshore, T-Timber, M-Mineral

Table with columns: IN WHOSE NAME ASSESSED, DESCRIPTION OF PROPERTY, ADJUSTED MARKET VALUES, ASSESSED VALUATIONS, VALUATIONS BY SCHOOL DISTRICTS AS EQUALIZED BY DEPARTMENT OF TAXATION, and various tax categories (PAID, WHEN PAID, etc.).

Zaffke's Birch Hills

Assessment Roll For the Year 1969 and Tax List of Real Property in the Laura of Smoky Hill

Cass County, Minnesota, for Taxes Payable in the Year 1970.

*Where "Yes" is Indicated in Homestead Column, Identify Description on Which House is Located by Letter "H" under the Word "Yes." - **Indicate Type of Property: R-Residential, C-Commercial, I-Industrial, U-Utility, F-Farm, L-Lakeshore, T-Timber, M-Mineral

Table with columns: IN WHOSE NAME ASSESSED, DESCRIPTION OF PROPERTY, ADJUSTED MARKET VALUES, ASSESSED VALUATIONS (AGRICULTURAL, ALL OTHER), VALUATIONS BY SCHOOL DISTRICTS AS EQUALIZED BY DEPARTMENT OF TAXATION, Final Equalized Value, SOLD FOR TAXES, Homestead General Tax Ex. Bonds, 35% Homestead Credit, Rate and Tax Bonds & Interest, SPECIAL TAXES, TOTAL TAXES, PAID, WHEN PAID, Number of Receipt, March Settlement 1970, June Settlement 1970, Penalty, November Settlement 1970, Collections to First Monday in January 1971, Delinquent on First Monday in January 1971, Total Delinquent Tax and Penalty, REMARKS.

Zaffke's Birch Hills

Assessment Roll For the Year 1969 and Tax List of Real Property in the Town of Smokey Hill

*Where "Yes" is Indicated in Homestead Column, Identify Description on Which House is Located by Letter "H" under the Word "Yes." - **Indicate Type of Property: R-Residential, C-Commercial, I-Industrial, U-Utility, F-Farm, L-Lakeshore, T-Timber, M-Mineral

Table with columns: IN WHOSE NAME ASSESSED, SUBDIVISION, Sec. or Lot, Town or Block, Rng., No. of Acres, No. School District, **Indicate Homestead Yes or No, **Indicate Type of Property, ESTIMATED MARKET VALUE, ADJUSTED MARKET VALUES (LAND, BUILDINGS, ATTACHED MACHINERY, TOTAL Adjusted Market Value), ASSESSED VALUATIONS (AGRICULTURAL, ALL OTHER), Homestead Up To \$4,000, Homestead Over \$4,000, Non Homestead, Attached Machinery, Seasonal Rec. Comm., Total Agr. Assessed Value, Homestead Up To \$4,000, Homestead Over \$4,000, Non Homestead, Attached Machinery, Total All Other, Total Assessed Value, Homestead Tax Credit.

Cass County, Minnesota, for Taxes Payable in the Year 1970.

Table with columns: Final Equalized Value, SOLD FOR TAXES, VALUATIONS BY SCHOOL DISTRICTS AS EQUALIZED BY DEPARTMENT OF TAXATION (District No., District No., District No., District No., District No., District No.), Non-Homestead General Tax Exc. Bonds, Homestead General Tax Exc. Bonds, 35% Homestead Credit, Rate and Tax Bonds & Interest, SPECIAL TAXES, SPECIAL TAXES, TOTAL TAXES, PAID, WHEN PAID (Month, Day, Year), Number of Receipt, March Settlement 1970, June Settlement 1970, Penalty, November Settlement 1970, Penalty, Collections to First Monday in January 1971, Penalty, Delinquent on First Monday in January 1971, Total Delinquent Tax and Penalty, REMARKS.

Patricia's Birch Hills

Assessment Roll For the Year 1969 and Tax List of Real Property in the Town of Smoke Hollow

Cass County, Minnesota, for Taxes Payable in the Year 1970.

*Where "Yes" is Indicated in Homestead Column, Identify Description on Which House is Located by Letter "H" under the Word "Yes." - **Indicate Type of Property: R-Residential, C-Commercial, I-Industrial, U-Utility, F-Farm, L-Lakeshore, T-Timber, M-Mineral

Table with columns: IN WHOSE NAME ASSESSED, DESCRIPTION OF PROPERTY, ADJUSTED MARKET VALUES, ASSESSED VALUATIONS (AGRICULTURAL, ALL OTHER), VALUATIONS BY SCHOOL DISTRICTS AS EQUALIZED BY DEPARTMENT OF TAXATION, and various tax and payment columns.

Zaffke's Birch Hills

Assessment Roll For the Year 1969 and Tax List of Real Property in the Town of Smokey Hill, Cass County, Minnesota, for Taxes Payable in the Year 1970.

*Where "Yes" is Indicated in Homestead Column, Identify Description on Which House is Located by Letter "H" under the Word "Yes." - **Indicate Type of Property: R-Residential, C-Commercial, I-Industrial, U-Utility, F-Farm, L-Lakeshore, T-Timber, M-Mineral

Table with columns for property description (subdivision, sec. 23, town 140, range 25), adjusted market values (land, buildings, attached machinery, total), and assessed valuations (agricultural, all other, total). Includes row numbers 1 through 20.

Table for tax details including school districts, non-homestead general tax, homestead general tax, 3% homestead credit, rate and tax bonds & interest, special taxes, total taxes, and payment status (PAID, WHEN PAID, Number of Receipt, etc.). Includes row numbers 1 through 20.

Zaffke's Birch Hills

Assessment Roll For the Year 1969 and Tax List of Real Property in the Town of Smokey Hill, Cass County, Minnesota, for Taxes Payable in the Year 1970.

*Where "Yes" is Indicated in Homestead Column, Identify Description on Which House is Located by Letter "H" under the Word "Yes." - **Indicate Type of Property: R-Residential, C-Commercial, I-Industrial, U-Utility, F-Farm, L-Lakeshore, T-Timber, M-Mineral

Table with columns: IN WHOSE NAME ASSESSED, SUBDIVISION, No. of Acres, No. School District, ESTIMATED MARKET VALUE, ADJUSTED MARKET VALUES (LAND, BUILDINGS, ATTACHED MACHINERY, TOTAL), ASSESSED VALUATIONS (AGRICULTURAL, ALL OTHER), VALUATIONS BY SCHOOL DISTRICTS AS EQUALIZED BY DEPARTMENT OF TAXATION, Final Equalized Value, SOLD FOR TAXES, Non-Homestead General Tax, Homestead General Tax, 35% Homestead Credit, Rate and Tax Bonds & Interest, SPECIAL TAXES, TOTAL TAXES, PAID, WHEN PAID, Number of Receipt, March Settlement 1970, June Settlement 1970, Penalty, November Settlement 1970, Penalty, Collections to First Monday in January 1971, Penalty, Delinquent on First Monday in January 1971, Total Delinquent Tax and Penalty, REMARKS.

Zaffke's Birch Hills

Assessment Roll For the Year 1969 and Tax List of Real Property in the Town of Smoke Hollow

Where "Yes" is Indicated in Homestead Column, Identify Description on Which House is Located by Letter "H" under the Word "Yes." - **Indicate Type of Property: R-Residential, C-Commercial, I-Industrial, U-Utility, F-Farm, L-Lakeshore, T-Timber, M-Mineral

Table with columns: IN WHOSE NAME ASSESSED, DESCRIPTION OF PROPERTY, ADJUSTED MARKET VALUES, ASSESSED VALUATIONS (AGRICULTURAL, ALL OTHER), VALUATIONS BY SCHOOL DISTRICTS AS EQUALIZED BY DEPARTMENT OF TAXATION, and various tax and payment columns.

Zaffre's Birch Hills

Assessment Roll For the Year 1969 and Tax List of Real Property in the Town of Smoke Hollow, Cass County, Minnesota, for Taxes Payable in the Year 1970.

*Where "Yes" is Indicated in Homestead Column, Identify Description on Which House is Located by Letter "H" under the Word "Yes." - **Indicate Type of Property: R-Residential, C-Commercial, I-Industrial, U-Utility, F-Farm, L-Lakeshore, T-Timber, M-Mineral

Table with columns: IN WHOSE NAME ASSESSED, SUBDIVISION, Sec. or Lot, Town or Block, Rng., No. of Acres, No. School District, *Indicate Homestead Year or %, **Indicate Type of Property, ESTIMATED MARKET VALUE, ADJUSTED MARKET VALUES (LAND, BUILDINGS, ATTACHED MACHINERY, TOTAL Adjusted Market Value), ASSESSED VALUATIONS (AGRICULTURAL, ALL OTHER), VALUATIONS BY SCHOOL DISTRICTS AS EQUALIZED BY DEPARTMENT OF TAXATION, Non-Homestead General Tax Ex. Bonds, Homestead General Tax Ex. Bonds, 35% Homestead Credit, Rate and Tax Bonds & Interest, SPECIAL TAXES, TOTAL TAXES, PAID, WHEN PAID, Number of Receipt, March Settlement 1970, June Settlement 1970, Penalty, November Settlement 1970, Penalty, Collections to First Monday in January 1971, Penalty, Delinquent on First Monday in January 1971, Total Delinquent Tax and Penalty, REMARKS.

Zaffke's Hirsch Hills

Assessment Roll For the Year 1969 and Tax List of Real Property in the Town of Smapley, Holland

Cass County, Minnesota, for Taxes Payable in the Year 1970.

*Where "Yes" is Indicated in Homestead Column, Identify Description on Which House is Located by Letter "H" under the Word "Yes." - **Indicate Type of Property: R-Residential, C-Commercial, I-Industrial, U-Utility, F-Farm, L-Lakeshore, T-Timber, M-Mineral

Table with columns: IN WHOSE NAME ASSESSED, DESCRIPTION OF PROPERTY, ADJUSTED MARKET VALUES, ASSESSED VALUATIONS (AGRICULTURAL, ALL OTHER), VALUATIONS BY SCHOOL DISTRICTS AS EQUALIZED BY DEPARTMENT OF TAXATION, Final Equalized Value, SOLD FOR TAXES, Non-Homestead General Tax, Homestead General Tax, 35% Homestead Credit, Rate and Tax Bonds & Interest, SPECIAL TAXES, TOTAL TAXES, PAID, WHEN PAID, Number of Receipt, March Settlement 1970, June Settlement 1970, Penalty, November Settlement 1970, Penalty, Collections to First Monday in January 1971, Penalty, Delinquent on First Monday in January 1971, Total Delinquent Tax and Penalty, REMARKS.

Zaffke's Birch Hills

Assessment Roll For the Year 1969 and Tax List of Real Property in the Town of Smoky Hill

Where "Yes" is Indicated in Homestead Column, Identify Description on Which House is Located by Letter "H" under the Word "Yes." - *Indicate Type of Property: R-Residential, C-Commercial, I-Industrial, U-Utility, F-Farm, L-Lakeshore, T-Timber, M-Mineral

Table with columns: IN WHOSE NAME ASSESSED, SUBDIVISION, Sec. or Lot, Town or Block, Rng., No. of Acres, No. School District, Estimate Homestead Yes or No, **Indicate Type of Property, ESTIMATED MARKET VALUE, ADJUSTED MARKET VALUES (LAND, BUILDINGS, ATTACHED MACHINERY, TOTAL Adjusted Market Value), ASSESSED VALUATIONS (AGRICULTURAL, ALL OTHER), Homestead Up To \$4,000 25%, Homestead Over \$4,000 33 1/3%, Non Homestead 33 1/3%, Attached Machinery 33 1/3%, Seasonal Rec. Resid. 33 1/3%, Seasonal Rec. Comm. 33 1/3%, Total Agricultural Assessed Value, Homestead Up To \$4,000 25%, Homestead Over \$4,000 40%, Non Homestead 40%, Attached Machinery 33 1/3%, Total Assessed Value, Homestead Tax Credit.

Cass County, Minnesota, for Taxes Payable in the Year 1970.

Table with columns: Final Equalized Value, SOLD FOR TAXES, VALUATIONS BY SCHOOL DISTRICTS AS EQUALIZED BY DEPARTMENT OF TAXATION (District No., Rate, Mills), Non-Homestead General Tax Exc. Bonds, Homestead General Tax Exc. Bonds, 35% Homestead Credit, Rate and Tax Bonds & Interest (Mills), SPECIAL TAXES, TOTAL TAXES, PAID, WHEN PAID (Month, Day, Year), Number of Receipt, March Settlement 1970, June Settlement 1970, Penalty, November Settlement 1970, Penalty, Collections to First Monday in January 1971, Penalty, Delinquent on First Monday in January 1971, Total Delinquent Tax and Penalty, REMARKS.

Jeffrey's Birch Hills

Assessment Roll For the Year 1969 and Tax List of Real Property in the Town of Smoke Lake

Cass County, Minnesota, for Taxes Payable in the Year 1970.

*Where "Yes" is Indicated in Homestead Column, Identify Description on Which House is Located by Letter "H" under the Word "Yes." - **Indicate Type of Property: R-Residential, C-Commercial, I-Industrial, U-Utility, F-Farm, L-Lakeshore, T-Timber, M-Mineral

Table with columns: IN WHOSE NAME ASSESSED, SUBDIVISION, Sec. or Lot, Town or Block, Rng., No. of Acres, No. School District, *Indicate Homestead Yes or No, **Indicate Type of Property, ESTIMATED MARKET VALUE, ADJUSTED MARKET VALUES (LAND, BUILDINGS, ATTACHED MACHINERY, TOTAL Adjusted Market Value), ASSESSED VALUATIONS (AGRICULTURAL, ALL OTHER), Final Equalized Value, SOLD FOR TAXES.

Table with columns: VALUATIONS BY SCHOOL DISTRICTS AS EQUALIZED BY DEPARTMENT OF TAXATION (District No., Rate, Mills), Non-Homestead General Tax Ex. Bonds, Homestead General Tax Ex. Bonds, 3% Homestead Credit, Rate and Tax Bonds & Interest, SPECIAL TAXES, TOTAL TAXES, PAID, WHEN PAID (Month, Day, Year), Number of Receipt, March Settlement 1970, June Settlement 1970, Penalty, November Settlement 1970, Penalty, Collections to First Monday in January 1971, Penalty, Delinquent on First Monday in January 1971, Total Delinquent Tax and Penalty, REMARKS.

Zepke's Birch Hills

Cass County, Minnesota, for Taxes Payable in the Year 1970.

Assessment Roll For the Year 1969 and Tax List of Real Property in the Town of Smoke Hollow

*Where "Yes" is Indicated in Homestead Column, Identify Description on Which House is Located by Letter "H" under the Word "Yes." - **Indicate Type of Property: R-Residential, C-Commercial, I-Industrial, U-Utility, F-Farm, L-Lakeshore, T-Timber, M-Mineral

IN WHOSE NAME ASSESSED	DESCRIPTION OF PROPERTY					ESTIMATED MARKET VALUE	ADJUSTED MARKET VALUES																		
	No. of Acres	No. School District	Indicate Homestead Yes or No	**Indicate Type of Property	SUBDIVISION		AGRICULTURAL					ALL OTHER					Homestead Tax Credit								
							LAND EXCLUSIVE OF STRUCTURES AND IMPROVEMENTS	BUILDINGS AND OTHER STRUCTURES	ATTACHED MACHINERY	TOTAL ADJUSTED MARKET VALUE	Homestead Up To \$4,000 20%	Homestead Over \$4,000 33 1/3%	Non Homestead 33 1/3%	Attached Machinery 33 1/3%	Seasonal Rec. Resid. 33 1/3%	Seasonal Rec. Comm. 33 1/3%		Total Agricultural Assessed Value	Homestead Up To \$4,000 25%	Homestead Over \$4,000 40%	Non Homestead 40%	Attached Machinery 33 1/3%	Total All Other	Total Assessed Value	
						Dollars	Dollars	Dollars	Dollars	Dollars	Dollars	Dollars	Dollars	Dollars	Dollars	Dollars	Dollars	Dollars	Dollars	Dollars	Dollars	Dollars			
Zaffke Birch Hills																									

Final Equalized Value	SOLD FOR TAXES	VALUATIONS BY SCHOOL DISTRICTS AS EQUALIZED BY DEPARTMENT OF TAXATION						Non-Homestead General Tax Exc. Bonds	Homestead General Tax Ex. Bonds	35% Homestead Credit	Rate and Tax Bonds & Interest	SPECIAL TAXES	SPECIAL TAXES	TOTAL TAXES	PAID	WHEN PAID	Number of Receipt	March Settlement 1970	June Settlement 1970	Penalty	November Settlement 1970	Penalty	Collections to First Monday in January 1971	Penalty	Delinquent on First Monday in January 1971	Total Delinquent Tax and Penalty	REMARKS
		District No. Rate	District No. Rate	District No. Rate	District No. Rate	District No. Rate	District No. Rate																				
		Dollars	Dollars	Dollars	Dollars	Dollars	Dollars	\$ cts.	\$ cts.	\$ cts.	\$ cts.	\$ cts.	\$ cts.	\$ cts.	Month Day Year			Dollars cts.	Dollars cts.	\$ cts.	\$ cts.	\$ cts.	\$ cts.	\$ cts.	\$ cts.	\$ cts.	

