Assessment & Tax List - 1959

Slater

INDEX TO SECTIONS

SECTION	PAGE
Sec. 1	
" 2	
" 3	
" 4	
" 5	
" 6	
" 7	
" 8	
" 9	
" 10	
" 11	
" 12	
" 13	
" 14	
" 15	
" 16	
" 17	
" 18	
" 19	
" 20	
" 21	
" 22	
" 23	
" 24	
" 25	
" 26	
" 27	
" 28	
" 29	
" 30	
" 31	
" 32	
" 33	
" 34	
" 35	
" 36	

For Convenience of Auditor in Showing Boundaries of School Districts

Township No. 142 *Range No.* 26 *Mer. P. M.*

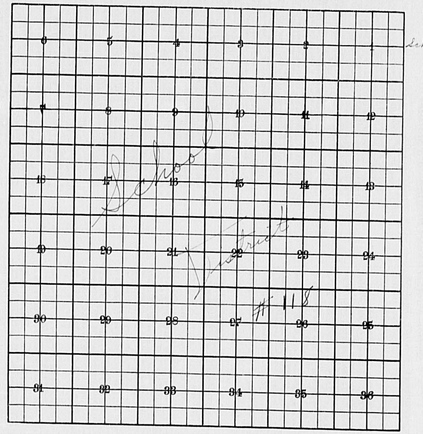

Lake Beatty #1 Town #118
Sept. 6, 1957

Returns Showing Grain Received in or Handled by Elevators, Warehouses and Mills in the ..... of ..... in the County of ..... for the Year Ending May 1, 1959.

NAMES OF OWNERS	ADDRESS	Bushels of Wheat	Bushels of Soy Beans	Bushels of Flax	Total No. of Bushels of Wheat, Soy Beans and Flax	★ Tax of ¼ Mill per Bushel		Bushels of Corn	Bushels of Barley	Bushels of Rye	Bushels of Oats	Bushels of Buckwheat	Bushels of all Other Grains	Total No. Bushels Corn, Barley, Rye, Oats, Buckwheat and all Other Grains	★ Tax of ¼ Mill Per Bushel		★ Total Tax		REMARKS
						Dollars	Cts.								Dollars	Cts.	Dollars	Cts.	

Note ★ Assessors will not fill these Columns

Tax of Admin Fee

Real Estate

Personal

REAL PROPERTY BECOMING SUBJECT TO TAXATION SINCE THE LAST PREVIOUS ASSESSMENT OR OMITTED FROM ASSESSMENT ROLLS THE PREVIOUS YEARS.

Assessment of Taxable Real Property in the _____ of _____, County of _____, Minn., for the Year 1957.

Form 354 - WILSON-DAVIS COMPANY, MINNEAPOLIS

** Indicate Type of Property: R-Residential, C-Commercial, I-Industrial, U-Utility, F-Farm, L-Lakeshore, T-Timber, M-Mineral*

	NAME OF OWNER	School District	DESCRIPTION OF PROPERTY: SUBDIVISION	Sec. or Lot	Twp. or Block	Rng.	Number of Acres of Land: Acres	Number of Acres of Land: Hdths	Indicate Homestead Tax or Ex.	Indicate Agricultural Tax or Ex.	* Indicate Type of Property	BY WHOM VALUED	TRUE AND FULL VALUATIONS: LAND Exclusive of Structures and Improvements (Dollars)	BUILDINGS and Other Structures (Dollars)	MACHINERY Permanently Attached to Real Estate (Dollars)	TOTAL True and Full Value (Dollars)	ASSESSED VALUATIONS: RURAL: Homestead Up to $4,000 20% (Dollars)	RURAL: Over $4,000 and Non-Homestead 33⅓% (Dollars)	ALL OTHER: Homestead Up to $4,000 25% (Dollars)	ALL OTHER: Over $4,000 and Non-Homestead 40% (Dollars)	ALL OTHER: MACHINERY Permanently Attached to Real Estate 33⅓% (Dollars)	TOTAL ASSESSED VALUE (Dollars)	FINAL EQUALIZED VALUE (Dollars)
1												State											
												County											
												Local Bd.											
												Assessor											
2												State											
												County											
												Local Bd.											
												Assessor											
3												State											
												County											
												Local Bd.											
												Assessor											
4												State											
												County											
												Local Bd.											
												Assessor											
5												State											
												County											
												Local Bd.											
												Assessor											
6												State											
												County											
												Local Bd.											
												Assessor											
7												State											
												County											
												Local Bd.											
												Assessor											
8												State											
												County											
												Local Bd.											
												Assessor											
			Total No. of Acres _____									State											
			Total Value as Equalized by									County											
			Total Value as Assessed by									Local Bd.											
												Assessor											

SUMMARY OF TAX COLLECTION

Original Levy	$ 4888.24	
Additions	$	
		$ 4888.24
Abatements	$ 31.62	
		$ 4856.62

COLLECTIONS

March Settlement	$ 992.10	
June Settlement	$ 2133.88	
November Settlement	$ 1096.72	
January Settlement	$ 48.62	$ 4271.34
		$ 585.28
Over Collected	$	
Under Collected	$	
Delinquent	$ 585.28	$ 585.28
Total		$

Plat of Lands for Real Estate

Personal

Assessment of

Form 354 WILD-RICE PRINT, MINNEAPOLIS

NAME OF OWNER

TABULAR SCHEDULE OF VALUATIONS, RATES AND TAXES

LEVIED IN THE Town OF Slater

COUNTY OF CASS, STATE OF MINNESOTA

School District No.	Agricultural Lands (Dollars)	Non-Agricultural Lands (Dollars)	Personal Property (Dollars)	Total Value of all Property except Money and Credits (Dollars)	Rate of State Tax (Mills)	Rev. (Mills)	R. & B. (Mills)	Welfare (Mills)	Bonds and Int. (Mills)	Rd & Bd Red. Reg. (Mills)	PERA (Mills)	Total Rate of County Tax (Mills)	Rev. (Mills)	R. & B. (Mills)	Drag Tax (Mills)	State Loan (Mills)					Total Rate of Town Tax (Mills)
118	7367	6221 a na 2260	2324 2260	18,172	H. 8.10 N.H. 6.22 14.32	35.68	15.	61.95		5.	5.79	124.04	10.								10.

School District No.	Local 1 Mill (Mills)	Special (Mills)	State Loan (Mills)	Deficiency (Mills)	Tuition (Mills)	Transportation (Mills)	C.O. (Mills)	PERA (Mills)	B.&Int. (Mills)
118	25.	7.8	3467				11.7	6.1	22.8
	50.	7.8	3467				11.7	6.1	22.8

Co. Nurse 2.
R&B Bldg 2.
Agric Assn. .5
Drainp. 1.12

P.P. Including State Rate

School District No.	Total Rate of Sch'l Tax (Mills)	Total Rate of all Taxes (Mills)
	108.07	285.21
	133.07	310.21

a 247.11
na 272.11

Assessed Value	Rural	All Other	Personal Property	Total
Homestead	5448			5448
Non-Homestead	8140		4584	12,724
Total	13,588		4584	18,172

C.O. - 2815
Other - 1769

TAXES LEVIED

LOCAL 1 MILL AND SPECIAL SCHOOL TAXES BY DISTRICTS

Local 1 Mill	Special	State Loan	Def.	C.O.	PERA	B.&Int.	Total School Taxes
	242.27	7689	383.97	113.38	59.11	220.95	1047.29
	424.05	6615	274.04	97.23	51.73	193.57	1125.57
	6663	14174	6303	2126	1108	4143	2175.86

County: R&B Red. Property 90.85
PERA 105.20
Agric. Assn. 9.07
Drainp. 20.35
23.44.70

ALL OTHER TAXES

FUNDS	Rate	Amounts
State —Non-Homestead,		61.58
State —Homestead,		124.40
County Revenue,		645.30
County Road and Bridge,		272.55
County Welfare,		1125.70
Bonds and Interest		
Co. Nurse		36.34
R&B Bldg.		36.34
Town Revenue,		181.70
Town Road and Bridge,		
Town Drag,		
Town State Loan,		
School Local 1 Mill,		
School Special,		1066.32
School State Loan,		1417.74
Deficiency		630.03
Tuition		
Transportation		
C.O.		212.61
PERA		110.84
B.&Int.		414.32
		2175.86
		4888.24

Total Taxes Real Estate 3673.62
Pers Prop. 1214.62
Total 4888.24

Total Levy, $ 4888.24

Total Number of Acres 3798.27

State of Minnesota, } ss.
COUNTY OF CASS

I, K. C. Peterson, County Auditor of said County and State of aforesaid, do hereby certify that the foregoing is a true and correct Schedule, showing the valuation of all the taxable property, in the Town of Slater, in said County, the several rates of Taxation and Totals of the several Tax Funds levied therein for the year A. D. 1935.

Witness my hand and official seal, this 30 day of December A. D. 1935.

SEAL

K. C. Peterson County Auditor
By N. Ellen Bickel, Deputy.

Plat of Assessed Real Estate

Personal

Assessment of

Form 354 — Multi-Area Tablet, Buckskin

NAME OF OWNER

COLLECTIONS OF TAXES OF 1954, Town OF Shelby, CASS COUNTY, MINNESOTA

	FUNDS	MARCH SETTLEMENT 19 62	JUNE SETTLEMENT 19 62	NOV. SETTLEMENT 19 62	Amount Collected from Nov. 19 62 to First Monday in Jan. 19 63	REDUCTIONS		Total Reductions and Collected	BALANCE UNCOLLECTED	ADDITIONS		Total Uncollected to First Monday in January, 19
	State—Non-Homestead,	10 00	31 49	8 91	1 52							
	State—Homestead,	13 46	62 83	30 39	82							
	County Revenue,	132 88	274 14	147 92	6 69							
	County Road and Bridge,	55 86	117 35	62 19	2 82							
	County Welfare,	230 72	483 47	256 33	11 61							
1	~~County Road and Interest~~ Transp.	4 18	9 76	4 65	20							
	R.+B. S.P.	15 62	39 72	20 73	94							
	PERA	21 56	45 80	24 00	1 08							
	Co. Nurse	7 45	15 65	8 29	37							
	Town Revenue,	37 24	78 24	41 46	1 87							
	Town Road and Bridge,											
2	~~Town Dem.~~ Fire											
	Town State Loan,											
	R.+B. Bldg.	7 45	15 65	8 29	37							
3	Engine. Adm.	1 86	3 91	2 07	09							
	School Local 1 Mill,											
	School Special,	141 45	301 87	136 61	4 69							
4	School State Loan,											
	Deficiency											
	Tuition	129 13	271 24	143 73	6 49							
	Transportation											
	State Loan	29 05	61 02	32 34	1 46							
5	C.O.	43 58	91 53	48 51	2 19							
	B.+Int.	84 91	178 39	94 52	4 27							
	PERA	22 72	47 72	25 28	1 14							
6												
7												
8												
		992 12	2133 88	1096 72	48 62							

		LOCAL 1 MILL	SPECIAL	STATE LOAN	Wel.	C.O.	B.+Int.	PERA			TOTALS
MARCH SETTLEMENT	School District No. 118-a		44 76	13 97	62 08	20 95	40 82	10 42			193 50
	118-na		96 69	15 08	67 05	22 63	44 09	11 80			257 34
	Totals		141 45	29 05	129 13	43 58	84 91	22 72			450 84
JUNE SETTLEMENT	School District No. 118-a		84 30	27 86	128 85	41 79	81 46	21 79			386 05
	118-na		217 57	83 16	147 39	49 74	96 93	25 93			565 72
	Totals		301 87	61 02	271 24	91 53	178 39	47 72			951 77
NOVEMBER SETTLEMENT	School District No. 118a		70 69	22 06	78 03	33 09	64 47	17 24			305 58
	118na		65 92	10 28	45 70	15 42	30 05	8 04			175 41
	Totals		136 61	32 34	143 73	48 51	94 52	25 28			480 99
NOVEMBER to JANUARY	School District No. 118a		4 69	1 46	6 49	2 19	4 27	1 14			20 24
	Totals		4 69	1 46	6 49	2 19	4 27	1 14			20 24
ADDITIONS	School District No.										
	Totals										
REDUCTIONS	School District No.										
	Totals										

Real Estate

Personal

Assessment Roll and Tax List of Real Property in the Town of Slater, Cass County, Minnesota, for Taxes for the Year 1959.

Form 3CD

* Indicate Type of Property: R-Residential, C-Commercial, I-Industrial, U-Utility, F-Farm, L-Lakeshore, T-Timber, M-Mineral

	In Whose Name Assessed	To Whom Transferred	Description of Property: Subdivision	Sec. or Lot	Town or Block	Rng.	Number of Acres of Land: Acres	100ths	No. School District	Indicate Homestead Tax or No	Indicate Agricultural Tax or No	Indicate Type of Property	True and Full Valuations: Land Exclusive of Buildings and Improvements (Dollars)	Buildings and Other Structures (Dollars)	Machinery Permanently Attached to Real Estate (Dollars)	Total True and Full Value (Dollars)	Assessed Valuations: Rural: Homestead Up to $4,000 20% (Dollars)	Rural: Over $4,000 and Non-Homestead 33⅓% (Dollars)	All Other: Timber Land Class 2a 20% (Dollars)	All Other: Homestead Up to $4,000 25% (Dollars)	All Other: Over $4,000 and Non-Homestead 40% (Dollars)	All Other: Machinery Permanently Attached to Real Estate 33⅓% (Dollars)	Total Assessed Value	Total Assessed Value as Equalized by the Board of Review (Dollars)	Final Equalized Value (Dollars)
1	U. S. of America		~~N E ¼ of N E ¼~~ Govt Lot 1	1	142	26			118																
2	U. S. of America		~~N W ¼ of N E ¼~~ Govt Lot 2																						
3	U. S. of America		S W ¼ of N E ¼																						
4	State of Minnesota		S E ¼ of N E ¼																						
5																									
6	U. S. of America		~~N E ¼ of N W ¼~~ Govt Lot 3																						
7	U. S. of America		~~N W ¼ of N W ¼~~ Govt Lot 4																						
8	U. S. of America		S W ¼ of N W ¼																						
9	State of Minnesota		S E ¼ of N W ¼																						
10																									
11	State of Minnesota		N E ¼ of S W ¼																						
12	State of Minnesota		N W ¼ of S W ¼																						
13	U. S. of America		S W ¼ of S W ¼																						
14	State of Minnesota		S E ¼ of S W ¼																						
15																									
16	State of Minnesota		N E ¼ of S E ¼																						
17	State of Minnesota		N W ¼ of S E ¼																						
18	State of Minnesota		S W ¼ of S E ¼																						
19	State of Minnesota		~~S E ¼ of S E ¼~~ Govt Lot 5																						
20																									

	Sold for Taxes	Validations by School Districts as Equalized by Department of Taxation: District No. ..... Rate ..... Mills (Dollars)	District No. ..... Rate ..... Mills (Dollars)	District No. ..... Rate ..... Mills (Dollars)	District No. ..... Rate ..... Mills (Dollars)	District No. ..... Rate ..... Mills (Dollars)	District No. ..... Rate ..... Mills (Dollars)	Tax including State Homestead ..... Mills ($ cts.)	State Tax on Non-Homestead ..... Mills ($ cts.)	Special Taxes ($ cts.)	Total Taxes ($ cts.)		Paid	When Paid: Month	Day	Year	Number of Receipt	March Settlement 1960 ($ cts.)	June Settlement 1960 ($ cts.)	Penalty ($ cts.)	November Settlement 1960 ($ cts.)	Penalty ($ cts.)	Collections to Five Monday in January 1961 ($ cts.)	Penalty ($ cts.)	Delinquent on First Monday in January 1961 ($ cts.)	Total Delinquent Tax and Penalty ($ cts.)	Remarks
1												1															
2												2															
3												3															
4												4															
5												5															
6												6															
7												7															
8												8															
9												9															
10												10															
11												11															
12												12															
13												13															
14												14															
15												15															
16												16															
17												17															
18												18															
19												19															
20												20															

Assessment Roll and Tax List of Real Property in the Town of Slater, Cass County, Minnesota, for Taxes for the Year 1959.

Form 3CD

* Indicate Type of Property: R-Residential, C-Commercial, I-Industrial, U-Utility, F-Farm, L-Lakehore, T-Timber, M-Mineral

	In Whose Name Assessed	To Whose Transferred	Description of Property: Subdivision	Sec. or Lot	Town or Block	Rng.	Number of Acres of Land (Acres / 100ths)	Sec. School District	Indicate Homestead Tax or No	Indicate Agricultural Tax or No	Indicate Type of Property	True and Full Valuations: Land Exclusive of Structures and Improvements (Dollars)	Buildings and Other Structures (Dollars)	Machinery Permanently Attached to Real Estate (Dollars)	Total True and Full Value (Dollars)	Assessed Valuations: Rural: Homestead Up to $4,000 20% (Dollars)	Rural: Over $4,000 and Non-Homestead 33⅓% (Dollars)	All Other: Timber Land Class 2a 20% (Dollars)	All Other: Homestead Up to $4,000 25% (Dollars)	All Other: Over $4,000 and Non-Homestead 40% (Dollars)	All Other: Machinery Permanently Attached to Real Estate 33⅓% (Dollars)	Total Assessed Value (Dollars)	Total Assessed Value as Equalized by the Board of Review (Dollars)	Final Equalized Value (Dollars)
1	U. S. of America		~~N E ¼ of N E ¼~~ Lot Lot 1	2	142	26		118																
2	U. S. of America		~~N W ¼ of N E ¼~~ Lot Lot 2																					
3	State of Minnesota		S W ¼ of N E ¼																					
4	U. S. of America		S E ¼ of N E ¼																					
5																								
6	U. S. of America		~~N E ¼ of N W ¼~~ Lot Lot 3																					
7	State of Minnesota		~~N W ¼ of N W ¼~~ Lot Lot 4																					
8	State of Minnesota		~~S W ¼ of N W ¼~~ Lot Lot 5																					
9	State of Minnesota		~~S E ¼ of N W ¼~~ Lot Lot 6																					
10																								
11			N E ¼ of S W ¼																					
12	State of Minnesota		~~N W ¼ of S W ¼~~ Lot Lot 10																					
13	U. S. of America		S W ¼ of S W ¼																					
14	Chas. Gunderson	Examined for Muriel L. Olson	~~S E ¼ of S W ¼~~ Lot Lot 9				29.75		40	40	L													
15																								
16	U. S. of America		N E ¼ of S E ¼																					
17	State of Minnesota		~~N W ¼ of S E ¼~~ Lot Lot 7																					
18	U. S. of America		~~S W ¼ of S E ¼~~ Lot Lot 8																					
19	U. S. of America		S E ¼ of S E ¼																					
20																								
							29.75																	

	Sold for Taxes	Valuations by School Districts as Equalized by Department of Taxation: District No. ..... Rate ..... Mills	District No. ..... Rate ..... Mills	District No. ..... Rate ..... Mills	District No. ..... Rate ..... Mills	District No. ..... Rate ..... Mills	District No. ..... Rate ..... Mills	Tax including State Homestead ..... Mills	State Tax on Non-Homestead ..... Mills	Special Taxes	Total Taxes		Paid	When Paid			Number of Receipt	March Settlement 1960	June Settlement 1960	Penalty	November Settlement 1960	Penalty	Collections to First Monday in January 1961	Penalty	Delinquent on First Monday in January 1961	Total Delinquent Tax and Penalty	Remarks
		Dollars	Dollars	Dollars	Dollars	Dollars	Dollars	$ cts.	$ cts.	$ cts.	$ cts.			Month	Day	Year		$ cts.	$ cts.	$ cts.	$ cts.	$ cts.	$ cts.	$ cts.	$ cts.	$ cts.	
1												1															
2												2															
3												3															
4												4															
5												5															
6												6															
7												7															
8												8															
9												9															
10												10															
11												11															
12												12															
13												13															
14		# 48						1226			1226	14	PAID IN FULL	JAN 22	1960		137	1226									
15												15															
16												16															
17												17															
18												18															
19												19															
20												20															
		# 48						1226			1226							1226									

Assessment Roll and Tax List of Real Property in the Town of Slater, Cass County, Minnesota, for Taxes for the Year 1959.

Form 3CD

* Indicate Type of Property: R-Residential, C-Commercial, I-Industrial, U-Utility, F-Farm, L-Lakeshore, T-Timber, M-Mineral

		DESCRIPTION OF PROPERTY								TRUE AND FULL VALUATIONS				ASSESSED VALUATIONS									
														RURAL			ALL OTHER						
IN WHOSE NAME ASSESSED	TO WHOM TRANSFERRED		SUBDIVISION	Sec. or Lot	Town or Block	Rng.	Number of Acres of Land: Acres	Number of Acres of Land: 100ths	No. School District	Indicate Homestead Tax or No	Indicate Agricultural Tax or No	Indicate Type of Property	LAND Exclusive of Structures and Improvements	BUILDINGS and Other Structures	MACHINERY Permanently Attached to Real Estate	TOTAL True and Full Value	Homestead Up to $1,000 20%	Over $4,000 and Non-Homestead 33⅓%	Timber Land Class 3a 20%	Homestead Up to $1,000 25%	Over $4,000 and Non-Homestead 40%	MACHINERY Permanently Attached to Real Estate 33⅓%	TOTAL ASSESSED VALUE	Total Assessed Value as Equalized by the Board of Review	FINAL EQUALIZED VALUE
													Dollars	Dollars	Dollars	Dollars	Dollars	Dollars	Dollars	Dollars	Dollars	Dollars	Dollars	Dollars	Dollars
U. S. of America	1	NE¼NE¼	Lot 1	3	142	26			118																
State of Minnesota	2	NW¼NE¼	Lot 2																						
U. S. of America	3	SW¼NE¼																							
U. S. of America	4	SE¼NE¼																							
	5																								
Josef Nilsson	6	NE¼NW¼	South Lot 3				41	52		110	42	T													
U. S. of America	7	NW¼NW¼	Lot 4																						
State of Minnesota	8	SW¼NW¼	Lot 5																						
U. S. of America	9	SE¼NW¼	Lot 6																						
	10																								
U. S. of America	11	NE¼SW¼	Lot 7																						
U. S. of America	12	NW¼SW¼	Lot 4																						
U. S. of America	13	SW¼SW¼																							
U. S. of America	14	SE¼SW¼	Lot 8																						
	15																								
U. S. of America	16	NE¼SE¼	Lot 10																						
U. S. of America	17	NW¼SE¼																							
U. S. of America	18	SW¼SE¼																							
U. S. of America	19	SE¼SE¼																							
	20																								
							41	52																	

	SOLD FOR TAXES	VALUATIONS BY SCHOOL DISTRICTS AS EQUALIZED BY DEPARTMENT OF TAXATION						Tax including State Homestead	State Tax on Non-Homestead	SPECIAL TAXES	TOTAL TAXES		PAID	WHEN PAID			Number of Receipt	March Settlement 1960	June Settlement 1960	Penalty	November Settlement 1960	Penalty	Collections to First Monday in January 1961	Penalty	Delinquent on First Monday in January 1961	Total Delinquent Tax and Penalty	REMARKS
		District No. ..... Rate ..... Mills	District No. 118 Rate 31.5 Mills	District No. ..... Rate ..... Mills	District No. ..... Rate ..... Mills	District No. ..... Rate ..... Mills	District No. ..... Rate ..... Mills	..... Mills	6.8 Mills					Month	Day	Year											
		Dollars	Dollars	Dollars	Dollars	Dollars	Dollars	$ cts.	$ cts.	$ cts.	$ cts.							$ cts.	$ cts.	$ cts.	$ cts.	$ cts.	$ cts.	$ cts.	$ cts.	$ cts.	
1												1															
2												2															
3												3															
4												4															
5												5															
6			40					10 20	24		10 44	6	PAID IN FULL	MAY	3	1960	6486		10 44								4533
7												7															
8												8															
9												9															
10												10															
11												11															
12												12															
13												13															
14												14															
15												15															
16												16															
17												17															
18												18															
19												19															
20												20															
			40					10 20	24		10 44								10 44								

Assessment Roll and Tax List of Real Property in the Town of Slater, Cass County, Minnesota, for Taxes for the Year 1959.

Form 3CD

* Indicate Type of Property: R-Residential, C-Commercial, I-Industrial, U-Utility, F-Farm, L-Lakeshore, T-Timber, M-Mineral

	In Whose Name Assessed	To Whom Transferred	Description of Property: Subdivision	Sec. or Lot	Town or Block	Rng.	Number of Acres of Land: Acres	100ths	No. School District	Indicate Type of Real Estate Tax or Re	Indicate Type of Personal Tax or Re	Indicate Type of Prop-erty	True and Full Valuations: Land Exclusive of Structures Improvements (Dollars)	Buildings and Other Structures (Dollars)	Machinery Permanently Attached to Real Estate (Dollars)	Total True and Full Value (Dollars)	Assessed Valuations: Rural: Homestead Up to $1,000 20% (Dollars)	Rural: Over $1,000 and Non-Homestead 33⅓% (Dollars)	All Other: Timber Land Class 2a 20% (Dollars)	All Other: Homestead Up to $1,000 25% (Dollars)	All Other: Over $1,000 and Non-Homestead 40% (Dollars)	All Other: Machinery Permanently Attached to Real Estate 33⅓% (Dollars)	Total Assessed Value (Dollars)	Total Assessed Value as Equalized by the Board of Review (Dollars)	Final Equalized Value (Dollars)
1	U. S. of America		~~N E ¼ of N E ¼~~ Lot 1	4	142	26			118																
2	State of Minnesota		~~N W ¼ of N E ¼~~ Lot 2																						
3	State of Minnesota		S W ¼ of N E ¼																						
4	State of Minnesota		S E ¼ of N E ¼																						
5																									
6	State of Minnesota		~~N E ¼ of N W ¼~~ Lot 3																						
7	State of Minnesota		~~N W ¼ of N W ¼~~ Lot 4																						
8	State of Minnesota		S W ¼ of N W ¼																						
9	State of Minnesota		S E ¼ of N W ¼																						
10																									
11	U. S. of America		N E ¼ of S W ¼																						
12	U. S. of America		N W ¼ of S W ¼																						
13	U. S. of America		S W ¼ of S W ¼																						
14	U. S. of America		S E ¼ of S W ¼																						
15																									
16	U. S. of America		N E ¼ of S E ¼																						
17	U. S. of America		N W ¼ of S E ¼																						
18	U. S. of America		S W ¼ of S E ¼																						
19	U. S. of America		S E ¼ of S E ¼																						
20																									

	Sold for Taxes	Valuations by School Districts as Equalized by Department of Taxation: District No. ..... Rate ..... Mills (Dollars)	District No. ..... Rate ..... Mills (Dollars)	District No. ..... Rate ..... Mills (Dollars)	District No. ..... Rate ..... Mills (Dollars)	District No. ..... Rate ..... Mills (Dollars)	District No. ..... Rate ..... Mills (Dollars)	Tax including State Homestead ..... Mills ($ cts.)	State Tax on Non-Homestead ..... Mills ($ cts.)	Special Taxes ($ cts.)	Total Taxes ($ cts.)		Paid	When Paid: Month Day Year	Number of Receipt	March Settlement 1960 ($ cts.)	June Settlement 1960 ($ cts.)	Penalty ($ cts.)	November Settlement 1960 ($ cts.)	Penalty ($ cts.)	Collections to First Monday in January 1961 ($ cts.)	Penalty ($ cts.)	Delinquent on First Monday in January 1961 ($ cts.)	Total Delinquent Tax and Penalty ($ cts.)	Remarks
1												1													
2												2													
3												3													
4												4													
5												5													
6												6													
7												7													
8												8													
9												9													
10												10													
11												11													
12												12													
13												13													
14												14													
15												15													
16												16													
17												17													
18												18													
19												19													
20												20													

Form 3CD

Assessment Roll and Tax List of Real Property in the Town of Slater, Cass County, Minnesota, for Taxes for the Year 1959.

* Indicate Type of Property: R-Residential, C-Commercial, I-Industrial, U-Utility, F-Farm, L-Lakeshore, T-Timber, M-Mineral

In Whose Name Assessed	To Whom Transferred		Description of Property: Subdivision	Sec. or Lot	Town or Block	Rng.	Number of Acres of Land: Acres	Hundredths	No. School District	Indicate Homestead Tax or No	Indicate Agricultural Tax or No	Indicate Type of Property	True and Full Valuations: Land Exclusive of Structures and Improvements	Buildings and Other Structures	Machinery Permanently Attached to Real Estate	Total True and Full Value	Assessed Valuations: Rural: Homestead Up to $1,000 20%	Over $1,000 and Non-Homestead 33⅓%	All Other: Timber Land Class 2c 20%	Homestead Up to $1,000 25%	Over $1,000 and Non-Homestead 40%	Machinery Permanently Attached to Real Estate 33⅓%	Total Assessed Value	Total Assessed Value as Equalized by the Board of Review	Final Equalized Value
													Dollars	Dollars	Dollars	Dollars	Dollars	Dollars	Dollars	Dollars	Dollars	Dollars	Dollars	Dollars	Dollars
U. S. of America		1	N½ of N½ Lot 1	5	142	26			116																
U. S. of America		2	N½ of N½ Lot 2																						
U. S. of America		3	SW¼ of NE¼																						
U. S. of America		4	SE¼ of NE¼																						
		5																							
U. S. of America		6	N½ of NW¼ Lot 3																						
U. S. of America		7	N½ of NW¼ Lot 4																						
U. S. of America		8	SW¼ of NW¼																						
U. S. of America		9	SE¼ of NW¼																						
		10																							
U. S. of America		11	NE¼ of SW¼																						
U. S. of America		12	NW¼ of SW¼																						
U. S. of America		13	SW¼ of SW¼ Lot 5																						
U. S. of America		14	SE¼ of SW¼																						
		15																							
U. S. of America		16	NE¼ of SE¼																						
U. S. of America		17	NW¼ of SE¼																						
U. S. of America		18	SW¼ of SE¼																						
U. S. of America		19	SE¼ of SE¼																						
		20																							

	Sold for Taxes	Valuations by School Districts as Equalized by Department of Taxation: District No. ..... Rate ..... Mills	District No. ..... Rate ..... Mills	District No. ..... Rate ..... Mills	District No. ..... Rate ..... Mills	District No. ..... Rate ..... Mills	District No. ..... Rate ..... Mills	Tax including State Homestead ..... Mills	State Tax on Non-Homestead ..... Mills	Special Taxes	Total Taxes		Paid	When Paid: Month	Day	Year	Number of Receipt	March Settlement 1960	June Settlement 1960	Penalty	November Settlement 1960	Penalty	Collections to First Monday in January 1961	Penalty	Delinquent on First Monday in January 1961	Total Delinquent Tax and Penalty	Remarks
		Dollars	Dollars	Dollars	Dollars	Dollars	Dollars	$ cts.	$ cts.	$ cts.	$ cts.							$ cts.	$ cts.	$ cts.	$ cts.	$ cts.	$ cts.	$ cts.	$ cts.	$ cts.	
1												1															
2												2															
3												3															
4												4															
5												5															
6												6															
7												7															
8												8															
9												9															
10												10															
11												11															
12												12															
13												13															
14												14															
15												15															
16												16															
17												17															
18												18															
19												19															
20												20															

Assessment Roll and Tax List of Real Property in the Town of Slater, Cass County, Minnesota, for Taxes for the Year 1959.

Form 3CD

* Indicate Type of Property: R-Residential, C-Commercial, I-Industrial, U-Utility, F-Farm, L-Lakeshore, T-Timber, M-Mineral

		Description of Property								True and Full Valuations				Assessed Valuations																							
														Rural				All Other																			
In Whose Name Assessed	To Whom Transferred		Subdivision	Sec. or Lot	Town or Block	Rng.	Number of Acres of Land		No. School District	Indicate Homestead by Yes	Indicate Agricultural by Yes	Indicate Type of Property	Land Exclusive of Structures and Improvements	Buildings and Other Structures	Machinery Permanently Attached to Real Estate	Total True and Full Value	Homestead Up to $4,000 20%	Over $4,000 and Non-Homestead 33⅓%	Timber Land Class 2c 20%	Homestead Up to $4,000 25%	Over $4,000 and Non-Homestead 40%	Machinery Permanently Attached to Real Estate 33⅓%	Total Assessed Value	Total Assessed Value as Equalized by the Board of Review	Final Equalized Value	Sold for Taxes	Valuations by School Districts as Equalized by Department of Taxation						Tax including State Homestead	State Tax on Non-Homestead	Special Taxes	Total Taxes	Paid	When Paid	Number of Receipt	March Settlement 1960	June Settlement 1960	Penalty	November Settlement 1960	Penalty	Collections to First Monday in January 1961	Penalty	Delinquent on First Monday in January 1961	Penalty	Total Delinquent Tax and Penalty	Remarks
							Acres	1000ths					Dollars	Dollars	Dollars	Dollars	Dollars	Dollars	Dollars	Dollars	Dollars	Dollars	Dollars	Dollars	Dollars		No. District Rate Mills	No. District Rate Mills	No. District Rate Mills	No. District Rate Mills	No. District Rate Mills	$ cts.	$ cts.	$ cts.	$ cts.		Month Day Year		$ cts.	$ cts.	$ cts.	$ cts.	$ cts.	$ cts.	$ cts.	$ cts.	$ cts.	$ cts.	
U. S. of America		1	NE¼NW¼ Lot 1	6	14	26			118																																							
State of Minnesota		2	NW¼NE¼ Lot 2																																													
H. L. + Clara Slater		3	SW¼NE¼				40			7/6	7/6	F																																				
U. S. of America		4	SE¼NE¼																																													
		5																																														
State of Minnesota		6	NE¼NW¼ Lot 3																																													
State of Minnesota		7	NW¼NW¼ Lot 4																																													
State of Minnesota		8	SW¼NW¼ Lot 5																																													
State of Minnesota		9	SE¼NW¼																																													
		10																																														
State of Minnesota		11	NE¼SW¼																																													
State of Minnesota		12	NW¼SW¼ Lot 6																																													
U. S. of America		13	SW¼SW¼ Lot 7																																													
U. S. of America		14	SE¼SW¼																																													
		15																																														
U. S. of America		16	NE¼SE¼																																													
H. L. + Clara Slater		17	NW¼SE¼				40			7/6	7/6	F																																				
State of Minnesota		18	SW¼SE¼																																													
U. S. of America		19	SE¼SE¼ Lot 8																																													
		20																																														
							80																																									
		1																																														
		2																																														
		3																								#85						2170		2170	PAID IN FULL	MAY 31 1960	13480		2170									9531
		4																																														
		5																																														
		6																																														
		7																																														
		8																																														
		9																																														
		10																																														
		11																																														
		12																																														
		13																																														
		14																																														
		15																																														
		16																																														
		17												#40						1020		1020	PAID IN FULL	MAY 31 1960	13480		1020																			9531
		18																																														
		19																																														
		20																																														
														#125						3190		3190																									

Personal

Assessment Roll and Tax List of Real Property in the Town of Slater, Cass County, Minnesota, for Taxes for the Year 1959.

Form 5CD MILLER-DAVIS CO., MINNEAPOLIS

* Indicate Type of Property: R-Residential, C-Commercial, I-Industrial, U-Utility, F-Farm, L-Lakeshore, T-Timber, M-Mineral

	IN WHOSE NAME ASSESSED	TO WHOM TRANSFERRED	DESCRIPTION OF PROPERTY: SUBDIVISION	Sec. or Lot	Town or Block	Rng.	Number of Acres of Land (Acres / 100ths)	No. School District	Indicate Homestead Tax No.	Indicate Agricultural Tax No.	Indicate Type of Property	TRUE AND FULL VALUATIONS: LAND Exclusive of Structures and Improvements (Dollars)	BUILDINGS and Other Structures (Dollars)	MACHINERY Permanently Attached to Real Estate (Dollars)	TOTAL True and Full Value (Dollars)	ASSESSED VALUATIONS: RURAL: Homestead Up to $4,000 20% (Dollars)	RURAL: Over $4,000 and Non-Homestead 33⅓% (Dollars)	ALL OTHER: Timber Land Class 3c 20% (Dollars)	ALL OTHER: Homestead Up to $4,000 25% (Dollars)	ALL OTHER: Over $4,000 and Non-Homestead 40% (Dollars)	MACHINERY Permanently Attached to Real Estate 33⅓% (Dollars)	TOTAL ASSESSED VALUE (Dollars)	Total Assessed Value as Equalized by the Board of Review (Dollars)	FINAL EQUALIZED VALUE (Dollars)
1	Gladys I. Moody, Edward Frederick + Rep Donald Maddox		NE¼ of NE¼ Govt Lot 5	7	142	26	35.75	118	710	4420	F													
2	" " " " " "		NW¼ of NE¼				40		710	"	"													
3	~~Myrtle R. Ward~~ State of Minnesota		SW¼ of NE¼				40		710	"	"													
4	Gladys I. Moody, Edward Frederick + Rep Donald Maddox		SE¼ of NE¼				40		710	"	"													
5																								
6	John H. + Wilma M. Daniels		NE¼ of NW¼				40		4420	"	"													
7	" " "		NW¼ of NW¼ Govt Lot 1				40.43		710	"	"													
8	State of Minnesota		SW¼ of NW¼ Lot 2																					
9	U. S. of America		SE¼ of NW¼																					
10																								
11	U. S. of America		NE¼ of SW¼																					
12	U. S. of America		NW¼ of SW¼ Lot 3																					
13	U. S. of America		SW¼ of SW¼ Lot 4																					
14	U. S. of America		SE¼ of SW¼																					
15																								
16	Gladys I. Moody, Edward Frederick + Rep Donald Maddox		NE¼ of SE¼				40		710	"	"													
17	State of Minnesota		NW¼ of SE¼																					
18	~~Myrtle R. Ward~~ State of Minnesota		SW¼ of SE¼				40		710	"	T													
19	State of Minnesota		SE¼ of SE¼																					
20																								
							31.68																	
			Less Cemetery				.80																	
							30.88																	

	SOLD FOR TAXES	VALUATIONS BY SCHOOL DISTRICTS AS EQUALIZED BY DEPARTMENT OF TAXATION: District No. 118 Rate 25.31 Mills	District No. ..... Rate ..... Mills	District No. ..... Rate ..... Mills	District No. ..... Rate ..... Mills	District No. ..... Rate ..... Mills	District No. ..... Rate ..... Mills	Tax including State Homestead ..... Mills	State Tax on Non-Homestead 6.22 Mills	SPECIAL TAXES	TOTAL TAXES	PAID	WHEN PAID (Month Day Year)	Number of Receipt	March Settlement 1960	June Settlement 1960	Penalty	November Settlement 1960	Penalty	Collections to First Monday in January 1961	Penalty	Delinquent on First Monday in January 1961	Penalty	Total Delinquent Tax and Penalty	REMARKS
		Dollars	Dollars	Dollars	Dollars	Dollars	Dollars	$ cts.	$ cts.	$ cts.	$ cts.				$ cts.	$ cts.	$ cts.	$ cts.	$ cts.	$ cts.	$ cts.	$ cts.	$ cts.	$ cts.	
1		500						12760	312		13072	2nd HALF PAID OCT 14 1960 1st HALF PAID MAY 27 1960	10114			6536		6536							9534
2		60						1532	38		1570	2nd HALF PAID OCT 14 1960 1st HALF PAID MAY 27 1960	10114 16667			785		785							"
3																									
4		60						1532	38		1570	2nd HALF PAID OCT 14 1960 1st HALF PAID MAY 27 1960				785		785							9534
5																									
6		34.125						3190			3190	PAID IN FULL MAY 23 1960	9799			3190									15283
7		60						1532	38		1570	PAID IN FULL MAY 23 1960				1070									"
8																									
9																									
10																									
11																									
12																									
13																									
14																									
15																									
16		60						1532	38		1570	2nd HALF PAID OCT 14 1960 1st HALF PAID MAY 27 1960	16667 10114			785		785							9534
17																									
18																									
19																									
20																									
		#125																							
		740						22078	464		22542					13651		2891							
		865																							

Assessment Roll and Tax List of Real Property in the Town of Slater, Cass County, Minnesota, for Taxes for the Year 1959.

Form 5CD MILLER-DAVIS CO., MINNEAPOLIS

* Indicate Type of Property: R-Residential, C-Commercial, I-Industrial, U-Utility, F-Farm, L-Lakeshore, T-Timber, M-Mineral

	IN WHOSE NAME ASSESSED	TO WHOM TRANSFERRED		DESCRIPTION OF PROPERTY: SUBDIVISION	Sec. or Lot	Town or Block	Rng.	Number of Acres of Land (Acres / 100ths)	No. School District	Indicate Homestead Tax or No	Indicate Agricultural Tax or No	Indicate Type of Property	TRUE AND FULL VALUATIONS: LAND Exclusive of Structures and Improvements (Dollars)	BUILDINGS and Other Structures (Dollars)	MACHINERY Permanently Attached to Real Estate (Dollars)	TOTAL True and Full Value (Dollars)	ASSESSED VALUATIONS: RURAL: Homestead Up to $4,000 20% (Dollars)	RURAL: Over $4,000 and Non-Homestead 33⅓% (Dollars)	ALL OTHER: Timber Land Class 3e 20% (Dollars)	ALL OTHER: Homestead Up to $4,000 25% (Dollars)	ALL OTHER: Over $4,000 and Non-Homestead 40% (Dollars)	ALL OTHER: MACHINERY Permanently Attached to Real Estate 33⅓% (Dollars)	TOTAL ASSESSED VALUE (Dollars)	Total Assessed Value as Equalized by the Board of Review (Dollars)	FINAL EQUALIZED VALUE (Dollars)
	U. S. of America		1	NE¼ of NE¼	S	14	22		118																
	U. S. of America		2	NW¼ of NE¼																					
	U. S. of America		3	SW¼ of NE¼																					
	U. S. of America		4	SE¼ of NE¼																					
			5																						
	Mary E. + Elwyn L. Pohl		6	NE¼ of NW¼				52.43		Yes	Yes	F													
	U. S. of America		7	NW¼ of NW¼ Lot 1																					
	Gladys S. Moody, Edward Frederick + Rep. Donald Maddock		8	SW¼ of NW¼				50.40		No	"	"													
	Mary E. + Elwyn L. Pohl		9	SE¼ of NW¼				44.85		Yes	"	"													
			10																						
	" " "		11	NE¼ of SW¼				46.50		Yes	"	"													
	Gladys S. Moody, Edward Frederick + Rep. Donald Maddock		12	NW¼ of SW¼				46.50		No	"	"													
	U. S. of America		13	N½ of SW¼ of SW¼ less E. 5 acres																					
	Elwyn L. + Mary E. Pohl		14	SE¼ of SW¼				40		Yes	"	"													
	State of Minnesota		15	E. 5 acres of N½ of SW¼ of SW¼																					
	U. S. of America		16	NE¼ of SE¼																					
	Mary E. + Elwyn L. Pohl		17	NW¼ of SE¼				36.50		Yes	"	"													
	" " "		18	SW¼ of SE¼				42.85		Yes	"	"													
	U. S. of America		19	SE¼ of SE¼																					
	State of Minnesota		20	S½ of SW¼ of SW¼																					
								364.33																	

	SOLD FOR TAXES	TAXATIONS BY SCHOOL DISTRICTS AS EQUALIZED BY DEPARTMENT OF TAXATION: District No. ..... Rate ..... Mills (Dollars)	District No. ..... Rate ..... Mills (Dollars)	District No. ..... Rate ..... Mills (Dollars)	District No. ..... Rate ..... Mills (Dollars)	District No. ..... Rate ..... Mills (Dollars)	Tax including State Homestead ..... Mills ($ cts.)	State Tax on Non-Homestead ..... Mills ($ cts.)	SPECIAL TAXES ($ cts.)	TOTAL TAXES ($ cts.)		PAID	WHEN PAID (Month Day Year)	Number of Receipt	March Settlement 1960 ($ cts.)	June Settlement 1960 ($ cts.)	Penalty ($ cts.)	November Settlement 1960 ($ cts.)	Penalty ($ cts.)	Collections to First Monday in January 1961 ($ cts.)	Penalty ($ cts.)	Delinquent as First Monday in January 1961 ($ cts.)	Total Delinquent Tax and Penalty ($ cts.)	REMARKS
1											1													
2											2													
3											3													
4											4													
5											5													
6		H 40					1020			1020	6	2H HALF PAID OCT 20 1960 / 1H HALF PAID MAY 25 1960	16800 / 12258		5.10		5.10						9535
7											7													
8		60					1532	38		1570	8	2H HALF PAID OCT 14 1960 / 1H HALF PAID MAY 27 1960	16647 / 10114		7.85		7.85						9534
9		H 49					1250			1250	9	2H HALF PAID OCT 20 1960 / 1H HALF PAID MAY 25 1960	16800 / 12258		6.25		6.25						9535
10											10													
11		H 391					9978			9978	11	2H HALF PAID OCT 20 1960 / 1H HALF PAID MAY 25 1960	16800 / 12258		49.89		49.89						9535
12		60					1532	38		1570	12	2H HALF PAID OCT 14 1960 / 1H HALF PAID MAY 27 1960	16647 / 10114		7.85		7.85						9534
13											13													
14		H 30					766			766	14	2H HALF PAID OCT 20 1960 / 1H HALF PAID MAY 25 1960	16800 / 12258		3.83		3.83						9535
15											15													
16											16													
17		H 36					918			918	17	2H HALF PAID OCT 20 1960 / 1H HALF PAID MAY 25 1960	16800 / 12258		4.59		4.59						9535
18		H 42					1072			1072	18	2H HALF PAID OCT 20 1960 / 1H HALF PAID MAY 25 1960	16800 / 12258		5.36		5.36						"
19											19													
20											20													
		H 588 / 120 / 708					18068	76		18144					90.72		90.72							

Assessment Roll and Tax List of Real Property in the Lower of Slater,

Form SCD MILLER-DAVIS CO., MINNEAPOLIS

* Indicate Type of Property: R-Residential, C-Commercial, I-Industrial, U-Utility, F-Farm, L-Lakeshore, T-Timber, M-Mineral

Cass County, Minnesota, for Taxes for the Year 1959.

			DESCRIPTION OF PROPERTY								TRUE AND FULL VALUATIONS				ASSESSED VALUATIONS											
															RURAL		ALL OTHER									
IN WHOSE NAME ASSESSED	TO WHOM TRANSFERRED		SUBDIVISION	Sec. or Lot	Town or Block	Rng.	Number of Acres of Land		No. School District	Indicate Homestead Tax or No	Indicate Agricultural Tax or No	Indicate Type of Property	LAND Exclusive of Structures and Improvements	BUILDINGS and Other Structures	MACHINERY Permanently Attached to Real Estate	TOTAL True and Value	Homestead Up to $4,000 20%	Over $4,000 and Non-Homestead 33⅓%	Timber Land Class 3c 20%	Homestead Up to $4,000 25%	Over $4,000 and Non-Homestead 40%	MACHINERY Permanently Attached to Real Estate 33⅓%	TOTAL ASSESSED VALUE	Total Assessed Value as Equalized by the Board of Review	FINAL EQUALIZED VALUE
							Acres	100ths					Dollars	Dollars	Dollars	Dollars	Dollars	Dollars	Dollars	Dollars	Dollars	Dollars	Dollars	Dollars	Dollars
U. S. of America		1	N E ¼ of N E ¼	9	142	26			118																
U. S. of America		2	N W ¼ of N E ¼																						
U. S. of America		3	S W ¼ of N E ¼																						
U. S. of America		4	S E ¼ of N E ¼																						
		5																							
U. S. of America		6	N E ¼ of N W ¼																						
U. S. of America		7	N W ¼ of N W ¼																						
U. S. of America		8	S W ¼ of N W ¼																						
U. S. of America		9	S E ¼ of N W ¼																						
		10																							
U. S. of America		11	N E ¼ of S W ¼																						
U. S. of America		12	N W ¼ of S W ¼																						
U. S. of America		13	S W ¼ of S W ¼																						
U. S. of America		14	S E ¼ of S W ¼																						
		15																							
U. S. of America		16	N E ¼ of S E ¼																						
U. S. of America		17	N W ¼ of S E ¼																						
U. S. of America		18	S W ¼ of S E ¼																						
U. S. of America		19	S E ¼ of S E ¼																						
		20																							

	SOLD FOR TAXES	VALUATIONS BY SCHOOL DISTRICTS AS EQUALIZED BY DEPARTMENT OF TAXATION						Tax including State Homestead	State Tax on Non-Homestead	SPECIAL TAXES	TOTAL TAXES		PAID	WHEN PAID			Number of Receipt	March Settlement 1960	June Settlement 1960	Penalty	November Settlement 1960	Penalty	Collections to First Monday in January 1961	Penalty	Delinquent as First Monday in January 1961	Total Delinquent Tax and Penalty	REMARKS
		District No..... Rate..... .....Mills	District No..... Rate..... .....Mills	District No..... Rate..... .....Mills	District No..... Rate..... .....Mills	District No..... Rate..... .....Mills	District No..... Rate..... .....Mills	.....Mills	.....Mills					Month	Day	Year											
		Dollars	Dollars	Dollars	Dollars	Dollars	Dollars	$ cts.	$ cts.	$ cts.	$ cts.							$ cts.	$ cts.	$ cts.	$ cts.	$ cts.	$ cts.	$ cts.	$ cts.	$ cts.	
1												1															
2												2															
3												3															
4												4															
5												5															
6												6															
7												7															
8												8															
9												9															
10												10															
11												11															
12												12															
13												13															
14												14															
15												15															
16												16															
17												17															
18												18															
19												19															
20												20															

Assessment Roll and Tax List of Real Property in the Town of Hale, Cass County, Minnesota, for Taxes for the Year 1959.

Form 5CD MILLER-DAVIS CO., MINNEAPOLIS

* Indicate Type of Property: R-Residential, C-Commercial, I-Industrial, U-Utility, F-Farm, L-Lakeshore, T-Timber, M-Mineral

	In Whose Name Assessed	To Whom Transferred	Description of Property: Subdivision	Sec. or Lot	Town or Block	Reg.	Number of Acres of Land (Acres / 100ths)	No. School District	Indicate Homestead Yes or No	Indicate Agricultural Yes or No	Indicate Type* Farm or Other	True and Full Valuations: Land Exclusive of Structures and Improvements (Dollars)	Buildings and Other Structures (Dollars)	Machinery Permanently Attached to Real Estate (Dollars)	Total True and Full Value (Dollars)	Assessed Valuations: Rural: Homestead Up to $4,000 20% (Dollars)	Rural: Over $4,000 and Non-Homestead 33⅓% (Dollars)	All Other: Timber Land Class 2a 20% (Dollars)	All Other: Homestead Up to $4,000 25% (Dollars)	All Other: Over $4,000 and Non-Homestead 40% (Dollars)	All Other: Machinery Permanently Attached to Real Estate 33⅓% (Dollars)	Total Assessed Value (Dollars)	Total Amount Value Equalized by the Board of Review (Dollars)	Final Equalized Value (Dollars)
1	U. S. of America		NE¼ of NE¼	10	142	26		118																
2	U. S. of America		NW¼ of NE¼																					
3	Carl + Freda Larson		W. 10.63 acres of Lot 3 S.W. ¼ of N.E. ¼				10.63		Yes	Yes	F											H 10		
4	U. S. of America		SE¼ of NE¼																					
5	U. S. of America		Govt Lot 3 less W. 10.63 acres																					
6	Carl + Freda Larson		NE¼ of NW¼				40		Yes	Yes	F											H 40		
7	" " "		NW¼ of NW¼				40		Yes	Yes	" "											H 40		
8	" " "		SW¼ of NW¼				40		Yes	Yes	" "											H 40		
9	" " "		SE¼ of NW¼ Govt Lot 4				26.75		Yes	Yes	" "											H 100		
10																								
11	U. S. of America		~~NE¼ of SW¼~~ Govt Lot 5																					
12	U. S. of America		NW¼ of SW¼																					
13	U. S. of America		SW¼ of SW¼																					
14	U. S. of America		~~SE¼ of SW¼~~ Govt Lot 6																					
15																								
16	U. S. of America		~~NE¼ of SE¼~~ Govt Lot 1																					
17	U. S. of America		~~NW¼ of SE¼~~ Govt Lot 2																					
18			SW¼ of SE¼																					
19			SE¼ of SE¼																					
20																								
							157.35																	

	Sold for Taxes (Dollars)	Valuations by School Districts as Equalized by Department of Taxation: District No. 118 Rate 25.21 Mills (Dollars)	District No. ..... Rate ..... Mills (Dollars)	District No. ..... Rate ..... Mills (Dollars)	District No. ..... Rate ..... Mills (Dollars)	District No. ..... Rate ..... Mills (Dollars)	Tax including State Homestead ..... Mills ($ cts.)	State Tax on Non-Homestead ..... Mills ($ cts.)	Special Taxes ($ cts.)	Total Taxes ($ cts.)	Paid	When Paid (Month Day Year)	Number of Receipt	March Settlement 1960 ($ cts.)	June Settlement 1960 ($ cts.)	Penalty ($ cts.)	November Settlement 1960 ($ cts.)	Penalty ($ cts.)	Collections to First Monday in January 1961 ($ cts.)	Penalty ($ cts.)	Delinquent on First Monday in January 1961 ($ cts.)	Total Delinquent Tax and Penalty ($ cts.)	Remarks
1																							
2																							
3		H 10					256			256	PAID IN FULL OCT 9 1960												
4																							9536
5																							
6		H 40					1020			1020	PAID IN FULL OCT 12 1960		19371				58.68	2.06					9536
7		H 40					1020			1020	PAID IN FULL OCT 12 1960												"
8		H 40					1020			1020	PAID IN FULL OCT 12 1960												"
9		H 100					2552			2552	PAID IN FULL OCT 12 1960												"
10																							
11																							
12																							
13																							
14																							
15																							
16																							
17																							
18																							
19																							
20																							
		H230					5868			5868							58.62						

Assessment Roll and Tax List of Real Property in the Town of Clater, Cass County, Minnesota, for Taxes for the Year 1959.

Form 5(C) MILLER-DAVIS CO., MINNEAPOLIS

* Indicate Type of Property: R-Residential, C-Commercial, I-Industrial, U-Utility, F-Farm, L-Lakeshore, T-Timber, M-Mineral

		DESCRIPTION OF PROPERTY									TRUE AND FULL VALUATIONS				ASSESSED VALUATIONS																				
															RURAL		ALL OTHER																		
IN WHOSE NAME ASSESSED	TO WHOM TRANSFERRED		SUBDIVISION	Sec. or Lot	Town or Block	Rng.	Number of Acres of Land	No. School District	Indicate Homestead Tax or No	Indicate Agricultural Tax or No	Indicate Type of Property	LAND Exclusive of Structures and Improvements	BUILDINGS and Other Structures	MACHINERY Permanently Attached to Real Estate	TOTAL True and Full Value	Homestead Up to $4,000 20%	Over $4,000 and Non-Homestead 33⅓%	Timber Land Class 2c 20%	Homestead Up to $4,000 25%	Over $4,000 and Non-Homestead 40%	MACHINERY Permanently Attached to Real Estate 33⅓%	TOTAL ASSESSED VALUE	Total Assessed Value as Equalized by the Board of Review	FINAL EQUALIZED VALUE
							Acres 100ths					Dollars	Dollars	Dollars	Dollars	Dollars	Dollars	Dollars	Dollars	Dollars	Dollars	Dollars	Dollars	Dollars
State of Minnesota		1	NE¼ of NE¼	11	142	26		118																
U. S. of America		2	~~NW¼ of NE¼~~ Lots 2																					
U. S. of America		3	SW¼ of NE¼																					
State of Minnesota		4	SE¼ of NE¼																					
~~State of Minnesota~~ ~~Edgar W. & Marion H. Olson~~		5	Lot 1																					
Milan De Groodt		6	~~NE¼ of NW¼~~ East Lot 3				25.75		70	Yes	F													
" "		7	NW¼ of NW¼				40		70	"	"													
U. S. of America		8	SW¼ of NW¼																					
U. S. of America		9	SE¼ of NW¼																					
		10																						
State of Minnesota		11	NE¼ of SW¼																					
State of Minnesota		12	NW¼ of SW¼																					
Clarence E. Vanatta		13	~~SW¼ of SW¼~~ East Lot 4				37.25		70	"	T													
" "		14	SE¼ of SW¼				40		70	"	"													
		15																						
U. S. of America		16	NE¼ of SE¼																					
U. S. of America		17	NW¼ of SE¼																					
U. S. of America		18	SW¼ of SE¼																					
U. S. of America		19	SE¼ of SE¼																					
		20																						
							143.00																	

	SOLD FOR TAXES	VALUATIONS BY SCHOOL DISTRICTS 15 EQUALIZED BY DEPARTMENT OF TAXATION						Tax including State Homestead	State Tax on Non-Homestead	SPECIAL TAXES	TOTAL TAXES		PAID	WHEN PAID	Number of Receipt	March Settlement 1960	June Settlement 1960	Penalty	November Settlement 1960	Penalty	Collections to First Monday in January 1961	Penalty	Delinquent on First Monday in January 1961	Total Delinquent Tax and Penalty	REMARKS
		District No. ..... Rate ..... Mills	District No. ..... Rate ..... Mills	District No. ..... Rate ..... Mills	District No. ..... Rate ..... Mills	District No. ..... Rate ..... Mills	District No. ..... Rate ..... Mills	$ cts.	$ cts.	$ cts.	$ cts.			Month Day Year		$ cts.	$ cts.	$ cts.	$ cts.	$ cts.	$ cts.	$ cts.	$ cts.	$ cts.	
1		Dollars	Dollars	Dollars	Dollars	Dollars	Dollars					1													
2												2													
3												3													
4												4													
5												5													
6	SOLD FOR TAXES	H 115 / 67						4644	42		4686	6											46 86	5155	150 24
7	~~SOLD FOR TAXES~~	H 20						510			510	7											5 10	561	"
8												8													
9												9													
10												10													
11												11													
12												12													
13		H 147						3752			3752	13	2nd HALF PAID OCT 31 1960 / 1st Half Paid	OCT 31 1960	17370	187 60		187 60						9564
14		H 32						816			816	14	2nd HALF PAID OCT 31 1960 / 1st Half Paid	MAR 31 1960	13487	40 8		40 8						"
15												15													
16												16													
17												17													
18												18													
19												19													
20												20													
		H 314 / 67 / 381						9722	42		9764						2284		2284				51 96		

Assessment Roll and Tax List of Real Property in the Town of Alta, Cass County, Minnesota, for Taxes for the Year 1959.

Form 5CD MILLER-DAVIS CO., MINNEAPOLIS

* Indicate Type of Property: R-Residential, C-Commercial, I-Industrial, U-Utility, F-Farm, L-Lakeshore, T-Timber, M-Mineral

			DESCRIPTION OF PROPERTY							TRUE AND FULL VALUATIONS				ASSESSED VALUATIONS									
														RURAL		ALL OTHER							
IN WHOSE NAME ASSESSED	TO WHOM TRANSFERRED		SUBDIVISION	Sec. or Lot	Town or Block	Rng.	Number of Acres of Land: Acres	Number of Acres of Land: 100ths	No. School District	Indicate Homestead Tax or No	Indicate Agricultural Tax or No	Indicate Type of Property	LAND Exclusive of Structures Improvements	BUILDINGS and Other Structures	MACHINERY Permanently Attached to Real Estate	TOTAL True and Full Value	Homestead Up to $4,000 20%	Over $4,000 and Non-Homestead 33⅓%	Timber Land Class 2a 20%	Homestead Up to $4,000 25%	Over $4,000 and Non-Homestead 40%	MACHINERY Permanently Attached to Real Estate 33⅓%	TOTAL ASSESSED VALUE	Total Assessed Value as Equalized by the Board of Review	FINAL EQUALIZED VALUE
													Dollars	Dollars	Dollars	Dollars	Dollars	Dollars	Dollars	Dollars	Dollars	Dollars	Dollars	Dollars	Dollars
State of Minnesota		1	N½ of NE¼ Govt Lot 1	12	142	26			118																
State of Minnesota		2	NW¼ of NE¼																						
U. S. of America		3	SW¼ of NE¼																						
State of Minnesota		4	SE¼ of NE¼																						
		5																							
U. S. of America		6	NE¼ of NW¼																						
State of Minnesota		7	NW¼ of NW¼																						
U. S. of America		8	SW¼ of NW¼																						
U. S. of America		9	SE¼ of NW¼																						
		10																							
U. S. of America		11	NE¼ of SW¼																						
U. S. of America		12	NW¼ of SW¼																						
U. S. of America		13	SW¼ of SW¼																						
U. S. of America		14	SE¼ of SW¼																						
		15																							
U. S. of America		16	NE¼ of SE¼																						
U. S. of America		17	NW¼ of SE¼																						
U. S. of America		18	SW¼ of SE¼																						
U. S. of America		19	SE¼ of SE¼																						
		20																							

Cass County, Minnesota, for Taxes for the Year 1959.

	SOLD FOR TAXES	VALUATIONS BY SCHOOL DISTRICTS AS EQUALIZED BY DEPARTMENT OF TAXATION						Tax including State Homestead	State Tax on Non-Homestead	SPECIAL TAXES	TOTAL TAXES		PAID	WHEN PAID			Number of Receipt	March Settlement 1960	June Settlement 1960	Penalty	November Settlement 1960	Penalty	Collections to First Monday in January 1961	Penalty	Delinquent on First Monday in January 1961	Total Delinquent Tax and Penalty	REMARKS
		District No. ..... Rate .... Mills	District No. ..... Rate .... Mills	District No. ..... Rate .... Mills	District No. ..... Rate .... Mills	District No. ..... Rate .... Mills	District No. ..... Rate .... Mills	..... Mills	..... Mills					Month	Day	Year											
	Dollars	Dollars	Dollars	Dollars	Dollars	Dollars	$ cts	$ cts	$ cts.	$ cts.							$ cts.	$ cts.	$ cts.	$ cts.	$ cts.	$ cts.	$ cts.	$ cts.	$ cts.	
1													1														
2													2														
3													3														
4													4														
5													5														
6													6														
7													7														
8													8														
9													9														
10													10														
11													11														
12													12														
13													13														
14													14														
15													15														
16													16														
17													17														
18													18														
19													19														
20													20														

Assessment Roll and Tax List of Real Property in the Lowe of Shelter

Form 3CD

* Indicate Type of Property: R-Residential, C-Commercial, I-Industrial, U-Utility, F-Farm, L-Lakeshore, T-Timber, M-Mineral

Cass County, Minnesota, for Taxes for the Year 1959.

	IN WHOSE NAME ASSESSED	TO WHOM TRANSFERRED	DESCRIPTION OF PROPERTY: SUBDIVISION	Sec. or Lot	Town or Block	Rng.	Number of Acres of Land: Acres	Tenths	No. School District	Indicate Type of Residential Tax or No	Indicate Type of Agricultural Tax or No	Indicate Type of Property	TRUE AND FULL VALUATIONS: LAND Exclusive of Structures and Improvements	BUILDINGS and Other Structures	MACHINERY Permanently Attached to Real Estate	TOTAL True and Full Value	ASSESSED VALUATIONS: RURAL: Homestead Up to $4,000 20%	Over $4,000 and Non-Homestead 33⅓%	ALL OTHER: Timber Land Class 2a 20%	Homestead Up to $4,000 25%	Over $4,000 and Non-Homestead 40%	MACHINERY Permanently Attached to Real Estate 33⅓%	TOTAL ASSESSED VALUE	Total Assessed Value Equalized by the Board of Review	FINAL EQUALIZED VALUE
							Acres	Tenths					Dollars	Dollars	Dollars	Dollars	Dollars	Dollars	Dollars	Dollars	Dollars	Dollars	Dollars	Dollars	Dollars
1	U. S. of America		NE¼ of NE¼	13	142	26			118																
2	~~State of Minnesota~~	Robert G. & Madge M. Clark	NW¼ of NE¼										No Tax for 1959												
3	U. S. of America		SW¼ of NE¼																						
4	U. S. of America		SE¼ of NE¼																						
5																									
6	State of Minnesota		NE¼ of NW¼																						
7	State of Minnesota		NW¼ of NW¼																						
8	State of Minnesota		~~SW¼ of NW¼~~ Govt Lot 2																						
9	State of Minnesota		~~SE¼ of NW¼~~ Govt Lot 3																						
10	Frank D. & Theresa C. Burgess & Carmelda & Jerome D. Hoguewood		Govt Lot 6				25.05			No	No	L													
11	State of Minnesota		~~NE¼ of SW¼~~ Govt Lot 4																						
12	State of Minnesota		~~NW¼ of SW¼~~ Govt Lot 1																						
13	State of Minnesota		SW¼ of SW¼																						
14	Frank D. & Theresa C. Burgess & Carmelda & Jerome D. Hoguewood		~~SE¼ of SW¼~~ Govt Lot 5																						
15			Govt Lot 7				19.00			No	No	L													
16	State of Minnesota		NE¼ of SE¼																						
17	State of Minnesota		NW¼ of SE¼																						
18	State of Minnesota		SW¼ of SE¼																						
19	State of Minnesota		SE¼ of SE¼																						
20																									
							44.05																		

	VALUATIONS BY SCHOOL DISTRICTS as EQUALIZED BY DEPARTMENT OF TAXATION: District No. ..... Rate ..... Mills	District No. ..... Rate ..... Mills	District No. ..... Rate ..... Mills	District No. ..... Rate ..... Mills	District No. ..... Rate ..... Mills	District No. ..... Rate ..... Mills	Tax Including State Homestead	State Tax on Non-Homestead 6.42 Mills	SPECIAL TAXES	TOTAL TAXES	PAID	WHEN PAID: Month Day Year	Number of Receipt	March Settlement 1960	June Settlement 1960	Penalty	November Settlement 1960	Penalty	Collections to First Monday in January 1961	Penalty	Delinquent on First Monday in January 1961	Total Delinquent Tax and Penalty	REMARKS
	Dollars	Dollars	Dollars	Dollars	Dollars	Dollars	$ cts.	$ cts.	$ cts.	$ cts.				$ cts.	$ cts.	$ cts.	$ cts.	$ cts.	$ cts.	$ cts.	$ cts.	$ cts.	
1																							
2																							
3																							
4																							
5																							
6																							
7																							
8																							
9																							
10				5			1.40	24		1.44	10	PAID IN FULL	MAY 31 1960	1234		1.44							9543
11																							
12																							
13																							
14																							
15				7			1.96	34		2.00	15	PAID IN FULL	MAY 31 1960	1254		2.00							9543
16																							
17																							
18																							
19																							
20																							
				12			336	08		344					2.44								

Form 5CD

Assessment Roll and Tax List of Real Property in the Town of Slater, Cass County, Minnesota, for Taxes for the Year 1959.

* Indicate Type of Property: R-Residential, C-Commercial, I-Industrial, U-Utility, F-Farm, L-Lakeshore, T-Timber, M-Mineral

			DESCRIPTION OF PROPERTY									TRUE AND FULL VALUATIONS				ASSESSED VALUATIONS																					
																RURAL				ALL OTHER																	
												LAND Exclusive of Structures and Improvements	BUILDINGS and Other Structures	MACHINERY Permanently Attached to Real Estate	TOTAL True and Full Value	Homestead Up to $1,000 20%	Over $1,000 and Non-Homestead 33⅓%	Timber Land Class 2a 20%	Homestead Up to $1,000 25%	Over $1,000 and Non-Homestead 40%	MACHINERY Permanently Attached to Real Estate 33⅓%	TOTAL ASSESSED VALUE	Total Assessed Value as Equalized by the Board of Review	FINAL EQUALIZED VALUE
IN WHOSE NAME ASSESSED	TO WHOM TRANSFERRED		SUBDIVISION	Sec. or Lot	Town or Block	Rng.	Number of Acres of Land: Acres	100ths	No. School District	Indicate Homestead Tax or No	Indicate Agricultural Tax or No	Indicate Type of Property*	Dollars	Dollars	Dollars	Dollars	Dollars	Dollars	Dollars	Dollars	Dollars	Dollars	Dollars	Dollars	Dollars	Dollars
Estate of Mathias Robert J. + Gladys M. Clark		1	NE¼ of NE¼	14	142	26			118																	
		2	NW¼ of NE¼																							
		3	SW¼ of NE¼																							
		4	SE¼ of NE¼																							
		5																								
George M. Ruggles		6	That part of Lot 2 lying W. + S. of S.D.R. #1 less subd				7			170	170	R														
Charles C. Allison + Beverly Ann Allison		7	150' (Approx.) of S. 650' of Lot 2, S. + W. of Hwy				15			170	"	L			51 + for Lot 12								17			
James A. + Bernice M. Helmuth		8	200' (Approx.) of S. 650' of Lot 2, S. + W. of Hwy				1.5			170	"	"														
Leona H. Gloyer		9	That part of Lot 2 N. + E. of S.D.R. #1 less S. 1000'				7			170	1/4	T														
Ed + Jerry Anderson		10	50' x 300' of Lot 2, W. + S. of Hwy				3.5			170	170	L														
Raymond A. + Ethel Larson to Ed + Helen Smith's int.		11	W. 100' of N. 100' of S. 550' of Lot 2 S. + W. of Hwy							170	"	"														
Thomas Ramstad		12	N. 150' of S. 1110' of Lot 2 S. + W. of Hwy							170	"	R														
Howard E. + Ruth Knight		13	Sec. of that part of Lot 2 N. + E. of S.D.R. #1 less 3.5 Acres							170	1/4	T														
Frank Cameron		14	N. 200' of S. 1000' of Lot 2 N. + E.																							
Eugene Ingalls		15	C.A.R.R. Part of Lot 3																							
		16	NE¼ of SE¼																							
		17	NW¼ of SE¼																							
		18	SW¼ of SE¼																							
		19	SE¼ of SE¼																							
		20																								
Continued on Next Page							19.15																			

	SOLD FOR TAXES	VALUATIONS BY SCHOOL DISTRICTS AS EQUALIZED BY DEPARTMENT OF TAXATION: District No. / Rate ..... Mills / Dollars	District No. / Rate ..... Mills / Dollars	District No. / Rate ..... Mills / Dollars	District No. / Rate ..... Mills / Dollars	Tax including State Homestead ..... Mills $ cts.	State Tax on Non-Homestead 6.22 Mills $ cts.	SPECIAL TAXES $ cts.	TOTAL TAXES $ cts.	PAID	WHEN PAID Month Day Year	Number of Receipt	March Settlement 1960 $ cts.	June Settlement 1960 $ cts.	Penalty $ cts.	November Settlement 1960 $ cts.	Penalty $ cts.	Collections to First Monday in January 1961 $ cts.	Penalty $ cts.	Delinquent on First Monday in January 1961 $ cts.	Total Delinquent Tax and Penalty $ cts.	REMARKS
1							No Sal for 1959.															
2																						
3																						
4																						
5																						
6	SOLD FOR TAXES		119			3334	74		3408	6 PAID IN FULL	MAY 25 1960	12552		34 08								15280
7			17			476	10		486	7 PAID IN FULL	JUN 21 1960	10589				4 86	07					
8			H 30			840			840	8 PAID IN FULL	APR 29 1960	4771		8 40								9568.
9		17				434	10		444	9 PAID IN FULL	MAY 18 1960	7092		4 44								9569.
10			51			1430	32		1462	10 PAID IN FULL	MAY 16 1960	6944		14 62								9567.
11	SOLD FOR TAXES		120			3362	74		3436	11 PAID IN FULL	MAY 3 1960	6562		34 36								9566
12			70			1962	44		2006	12 PAID IN FULL	MAY 31 1960	13485		20 06								15280
13		31				792	20		812	13 PAID IN FULL	JUN 28 1960	10840				8 12						9541.
14																						
15																						
16																						
17																						
18																						
19																						
20																						
		48	H 30 = 430 377 = 445 407	456		1236 11404 12630	264		12894					11596		12 92						

Assessment Roll and Tax List of Real Property in the Town of Slater

Form 3CD

* Indicate Type of Property: R-Residential, C-Commercial, I-Industrial, U-Utility, F-Farm, L-Lakeshore, T-Timber, M-Mineral

	In Whose Name Assessed	To Whom Transferred	Description of Property: Subdivision	Sec. or Lot	Town or Block	Rng.	Number of Acres of Land: Acres	100ths	No. School District	Indicate Agricultural Tax Re	Indicate Agricultural Tax Re	Indicate Type of Property*	True and Full Valuations: Land Exclusive of Structures Improvements (Dollars)	Buildings and Other Structures (Dollars)	Machinery Permanently Attached to Real Estate (Dollars)	Total True and Full Value (Dollars)	Assessed Valuations: Rural: Homestead Up to $4,000 20% (Dollars)	Rural: Over $4,000 and Non-Homestead 33⅓% (Dollars)	All Other: Timber Under Classified 20% (Dollars)	All Other: Homestead Up to $4,000 25% (Dollars)	All Other: Over $4,000 and Non-Homestead 40% (Dollars)	Machinery Permanently Attached to Real Estate 33⅓% (Dollars)	Total Assessed Value	Total Assessed Value as Equalized by the Board of Review (Dollars)	Final Equalized Value (Dollars)
1	State of Minnesota		NE¼ of NE¼	14	142	26			118																
2	~~State of Minnesota~~ Robert A. + Klodys M. Clark		NW¼ of NE¼																						
3	Pearl + Mabel Garrett		SW¼ of NE¼				40			90	90	T													
4	State of Minnesota		SE¼ of NE¼																						
5																									
6			NE¼ of NW¼																						
7	A. M. King		NW¼ of NW¼ Govt Lot 1				2.25			70	"	"													
8	Bayard C. + LaVanne M. Seyler		SW¼ of NW¼ Govt Lot 10				3.75			70	"	"													
9	Pearl + Mabel Garrett		SE¼ of NW¼ Govt Lot 3				15.25			70 90	70	C													
10																									
11	John Nelson + Emma Nelson		NE¼ of SW¼ Govt Lot 6				32			70 90	"	C													
12	Chas. H. Weiss, et al.		NW¼ of SW¼ Govt Lot 9				10			70	90	T													
13	Chas. H. + Thelma M. Weiss		SW¼ of SW¼ Govt Lot 6				13			70	"	"													
14	Clarence + Minnie Vandetta		SE¼ of SW¼ Govt Lot 7				32.50			70 90	70	C													
15																									
16	John Jr. + Delila G. Swing		NE¼ of SE¼ Govt Lot 4				39.68			90	90	F													
17	State of Minnesota		NW¼ of SE¼																						
18	State of Minnesota		SW¼ of SE¼																						
19	John Jr. + Delila G. Swing		SE¼ of SE¼ Govt Lot 5				32.15			90	"	"													
20																									
							221.18																		

	Sold for Taxes	Validations by School Districts as Equalized by Department of Taxation: District No. / Rate ... Mills (Dollars)	District No. / Rate ... Mills (Dollars)	District No. / Rate ... Mills (Dollars)	District No. / Rate ... Mills (Dollars)	Tax including State Homestead (cts)	State Tax on Non-Homestead 6.2 Mills (cts)	Special Taxes (cts)	Total Taxes (cts)	Paid	When Paid (Month Day Year)	Number of Receipt	March Settlement 1960 (cts)	June Settlement 1960 (cts)	Penalty (cts)	November Settlement 1960 (cts)	Penalty (cts)	Collections to First Monday in January 1961 (cts)	Penalty (cts)	Delinquent on First Monday in January 1961 (cts)	Total Delinquent Tax and Penalty (cts)	Remarks
1																						
2																						
3		H 40				1020			1020	Penalty PAID IN FULL	Sept 3 1960 OCT 17 1960	17372 14989				10.20	36				15279
4																						
5																						
6																						
7		8				204	14		208	PAID IN FULL	JUL 8 1960	11372				2.08	04				9542
8		16				408	10		418	PAID IN FULL	MAY 16 1960	6950		4.18							9540
9				H 90 34		3474	22		3496	Penalty Paid PAID IN FULL	Sept 3 1960 OCT 17 1960	17372 14989				34.96	122				15279
10																						
11				H 108 87		5464	54		5518	PAID IN FULL	July 4 1960	4523		55.18								
12		20				510	12		522	2nd HALF PAID 1st Half Paid	OCT 31 1960 MAY 31 1960	17369		2.61		2.61					9565.
13		26				664	16		680	2nd HALF PAID 1st Half Paid	OCT 31 1960 MAY 31 1960	17370		3.40		3.40					9539
14				H 265 105		10368	66		10434	2nd HALF PAID 1st Half Paid	OCT 31 1960 MAY 31 1960	17370 13987		52.17		52.17					9564
15																						
16		H 170				4338			4338	Balance Paid Part Paid	OCT 21 1960 MAY 31 1960	15116 13986		21.76		21.68					15287 Bal 21.68
17																						
18																						
19		H 30				766			766	Balance Paid Part Paid	OCT 21 1960 MAY 31 1960	15111 13986		3.86		3.80					15287 Bal 3.80
20																						
		H 240 70 310	H 403 - 183 220 - 24% 6613 - 799			7910 19366 27276	1.84		27400					143.16		130.84					

Assessment Roll and Tax List of Real Property in the Town of Stites

Form 3CD

* Indicate Type of Property: R-Residential, C-Commercial, I-Industrial, U-Utility, F-Farm, L-Lakeshore, T-Timber, M-Mineral

Cass County, Minnesota, for Taxes for the Year 1959.

	In Whose Name Assessed	To Whom Transferred	Description of Property: Subdivision	Sec. Lot	Town Blk	Rng.	Number of Acres of Land: Acres	100ths	Indicate Homestead or No	Indicate Agricultural or No	Indicate Type Property	No. School District	True and Full Valuations: Land Exclusive of Structures and Improvements (Dollars)	Buildings and Other Structures (Dollars)	Machinery Permanently Attached to Real Estate (Dollars)	Total True and Full Value (Dollars)	Assessed Valuations: Rural: Homestead Up to $4,000 20% (Dollars)	Rural: Over $4,000 and Non-Homestead 33⅓% (Dollars)	All Other: Timber Land Class 3a 20% (Dollars)	All Other: Homestead Up to $4,000 25% (Dollars)	All Other: Over $4,000 and Non-Homestead 40% (Dollars)	All Other: Machinery Permanently Attached to Real Estate 33⅓% (Dollars)	Total Assessed Value (Dollars)	Total Assessed Value as Equalized by the Board of Review (Dollars)	Final Equalized Value (Dollars)
1			NE¼ of NE¼	15	14	22 6						118													
2	U. S. of America		~~NW¼ of NE¼~~ Lot 1																						
3	U. S. of America		SW¼ of NE¼																						
4	U. S. of America		~~SE¼ of NE¼~~ Lot 2																						
5																									
6	U. S. of America		NE¼ of NW¼																						
7	State of Minnesota		NW¼ of NW¼																						
8	State of Minnesota		SW¼ of NW¼																						
9	U. S. of America		SE¼ of NW¼																						
10																									
11	State of Minnesota		NE¼ of SW¼																						
12	State of Minnesota		NW¼ of SW¼																						
13	U. S. of America		~~SW¼ of SW¼~~ Lot 4																						
14	U. S. of America		~~SE¼ of SW¼~~ Lot 3																						
15																									
16	State of Minnesota		~~[illegible]~~ NE¼ of SE¼																						
17	State of Minnesota		NW¼ of SE¼																						
18	State of Minnesota		SW¼ of SE¼																						
19	State of Minnesota	~~Chas. H. Schmaulzried~~	SE¼ of SE¼				40			M	Nat	T													
20			~~E½ of NE¼ of SE¼~~				40																		

Valuations by School Districts as Equalized by Department of Taxation

	Sold for Taxes	District No. Rate ... Mills (Dollars)	District No. Rate ... Mills (Dollars)	District No. Rate ... Mills (Dollars)	District No. Rate ... Mills (Dollars)	District No. Rate ... Mills (Dollars)	Tax including State Homestead ... Mills ($ cts.)	State Tax on Non-Homestead 4.22 Mills ($ cts.)	Special Taxes ($ cts.)	Total Taxes ($ cts.)		Paid	When Paid (Month Day Year)	Number of Receipt	March Settlement 1960 ($ cts.)	June Settlement 1960 ($ cts.)	Penalty ($ cts.)	November Settlement 1960 ($ cts.)	Penalty ($ cts.)	Collections to First Monday in January 1961 ($ cts.)	Penalty ($ cts.)	Delinquent on First Monday in January 1961 ($ cts.)	Total Delinquent Tax and Penalty ($ cts.)	Remarks
1											1													
2											2													
3											3													
4											4													
5											5													
6											6													
7											7													
8											8													
9											9													
10											10													
11											11													
12											12													
13											13													
14											14													
15											15													
16											16													
17											17													
18											18													
19	SOLD FOR TAXES		70				17.86	44		18.30	19	Forfeited	9-26-60											18.30 Cancel.
20			70				17.86	44		18.30	20													18.30 Cancelled

Form 5CD

Assessment Roll and Tax List of Real Property in the Towns of Slater, Cass County, Minnesota, for Taxes for the Year 1959.

* Indicate Type of Property; R-Residential, C-Commercial, I-Industrial, U-Utility, F-Farm, L-Lakeshore, T-Timber, M-Mineral

	IN WHOSE NAME ASSESSED	TO WHOM TRANSFERRED	DESCRIPTION OF PROPERTY: SUBDIVISION	Sec. or Lot	Town or Block	Reg.	Number of Acres of Land: Acres	100ths	No. School District	Indicate Homestead Yes or No	Indicate Agricultural Yes or No	Indicate Type Property	TRUE AND FULL VALUATIONS: LAND Exclusive of Structures and Improvements	BUILDINGS and Other Structures	MACHINERY Permanently Attached to Real Estate	TOTAL True and Full Value	ASSESSED VALUATIONS: RURAL: Homestead Up to $4,000 20%	Over $4,000 and Non-Homestead 33⅓%	ALL OTHER: Timber Land Class 3c 20%	Homestead Up to $4,000 25%	Over $4,000 and Non-Homestead 40%	MACHINERY Permanently Attached to Real Estate 33⅓%	TOTAL ASSESSED VALUE	Total Assessed Value as Equalized by the Board of Review	FINAL EQUALIZED VALUE
													Dollars	Dollars	Dollars	Dollars	Dollars	Dollars	Dollars	Dollars	Dollars	Dollars	Dollars	Dollars	Dollars
1	State of Minnesota		NE¼ of NE¼	16	142	26			115																
2	State of Minnesota		NW¼ of NE¼																						
3	State of Minnesota		SW¼ of NE¼																						
4	State of Minnesota		SE¼ of NE¼																						
5																									
6	State of Minnesota		NE¼ of NW¼																						
7	State of Minnesota		NW¼ of NW¼																						
8	State of Minnesota		SW¼ of NW¼																						
9	State of Minnesota		SE¼ of NW¼																						
10																									
11	State of Minnesota		NE¼ of SW¼																						
12	State of Minnesota		NW¼ of SW¼																						
13	State of Minnesota		SW¼ of SW¼																						
14	State of Minnesota		SE¼ of SW¼																						
15																									
16	State of Minnesota		NE¼ of SE¼																						
17	State of Minnesota		NW¼ of SE¼																						
18	State of Minnesota		SW¼ of SE¼																						
19	State of Minnesota		SE¼ of SE¼																						
20																									

	SOLD FOR TAXES	VALUATIONS BY SCHOOL DISTRICTS AS EQUALIZED BY DEPARTMENT OF TAXATION: District No.... Rate.... Mills	District No.... Rate.... Mills	District No.... Rate.... Mills	District No.... Rate.... Mills	District No.... Rate.... Mills	District No.... Rate.... Mills	Tax including State Homestead .....Mills	State Tax on Non-Homestead .....Mills	SPECIAL TAXES	TOTAL TAXES	PAID	WHEN PAID	Number of Receipt	March Settlement 1960	June Settlement 1960	Penalty	November Settlement 1960	Penalty	Collections to First Monday in January 1961	Penalty	Delinquent on First Monday in January 1961	Total Delinquent Tax and Penalty	REMARKS
		Dollars	Dollars	Dollars	Dollars	Dollars	Dollars	$ cts.	$ cts.	$ cts.	$ cts.		Month Day Year		$ cts.	$ cts.	$ cts.	$ cts.	$ cts.	$ cts.	$ cts.	$ cts.	$ cts.	
1												1												
2												2												
3												3												
4												4												
5												5												
6												6												
7												7												
8												8												
9												9												
10												10												
11												11												
12												12												
13												13												
14												14												
15												15												
16												16												
17												17												
18												18												
19												19												
20												20												

Assessment Roll and Tax List of Real Property in the Town of Slater, Cass County, Minnesota, for Taxes for the Year 1959.

Form 5CD [illegible]

* Indicate Type of Property: R-Residential, C-Commercial, I-Industrial, U-Utility, F-Farm, L-Lakeshore, T-Timber, M-Mineral

	In Whose Name Assessed	To Whom Transferred	Description of Property: Subdivision	Sec. or Lot	Town or Block	Rng.	Number of Acres of Land: Acres	100ths	No. School District	Indicate Homestead Tax or No	Indicate Agricultural Tax or No	Indicate Type of Property	True and Full Valuations: Land Exclusive of Structures and Improvements (Dollars)	Buildings and Other Structures (Dollars)	Machinery Permanently Attached to Real Estate (Dollars)	Total True and Full Value (Dollars)	Assessed Valuations: Rural: Homestead Up to $4,000 20% (Dollars)	Rural: Over $4,000 and Non-Homestead 33⅓% (Dollars)	All Other: Timber Land Class 2c 20% (Dollars)	All Other: Homestead Up to $4,000 25% (Dollars)	All Other: Over $4,000 and Non-Homestead 40% (Dollars)	All Other: Machinery Permanently Attached to Real Estate 33⅓% (Dollars)	Total Assessed Value (Dollars)	Total Assessed Value as Equalized by the Board of Review (Dollars)	Final Equalized Value (Dollars)
1	U. S. of America		NE¼ of NE¼	17	142	26			118																
2	Ernest J. + Dorothy M. Daniels		NW¼ of NE¼				40			Yes	Yes	F													
3	" " "		SW¼ of NE¼				40			Yes	"	"													
4	U. S. of America		SE¼ of NE¼																						
5																									
6	U. S. of America		NE¼ of NW¼																						
7	State of Minnesota		NW¼ of NW¼																						
8	U. S. of America		SW¼ of NW¼																						
9	U. S. of America		SE¼ of NW¼																						
10																									
11	State of Minnesota		NE¼ of SW¼																						
12	U. S. of America		NW¼ of SW¼																						
13			SW¼ of SW¼																						
14	State of Minnesota		SE¼ of SW¼																						
15																									
16	U. S. of America		NE¼ of SE¼																						
17	U. S. of America		NW¼ of SE¼																						
18	U. S. of America		SW¼ of SE¼																						
19	U. S. of America		SE¼ of SE¼																						
20																									
							80																		

	Sold for Taxes	Valuations by School Districts as Equalized by Department of Taxation: District No. 118 Rate 23.31 Mills (Dollars)	District No. ..... Rate ..... Mills (Dollars)	District No. ..... Rate ..... Mills (Dollars)	District No. ..... Rate ..... Mills (Dollars)	District No. ..... Rate ..... Mills (Dollars)	Tax including State Homestead ..... Mills ($ cts.)	State Tax on Non-Homestead ..... Mills ($ cts.)	Special Taxes ($ cts.)	Total Taxes ($ cts.)	Paid	When Paid: Month	Day	Year	Number of Receipt	March Settlement 1960 ($ cts.)	June Settlement 1960 ($ cts.)	Penalty ($ cts.)	November Settlement 1960 ($ cts.)	Penalty ($ cts.)	Collections to First Monday in January 1961 ($ cts.)	Penalty ($ cts.)	Delinquent on First Monday in January 1961 ($ cts.)	Total Delinquent Tax and Penalty ($ cts.)	Remarks
1											1														
2	SOLD FOR TAXES	H 82					2092			2092	2 PAID IN FULL	MAY	23	1960	9998		3266								15286
3	SOLD FOR TAXES	H 46					1174			1174	3 PAID IN FULL	MAY	23	1960											"
4											4														
5											5														
6											6														
7											7														
8											8														
9											9														
10											10														
11											11														
12											12														
13											13														
14											14														
15											15														
16											16														
17											17														
18											18														
19											19														
20											20														
		H 128					3266			3266							3266								

Assessment Roll and Tax List of Real Property in the Town of Slater, Cass County, Minnesota, for Taxes for the Year 1959.

Form 5CD HILLER-DAVIS CO., MINNEAPOLIS

* Indicate Type of Property: R-Residential, C-Commercial, I-Industrial, U-Utility, F-Farm, L-Lakehore, T-Timber, M-Mineral

	IN WHOSE NAME ASSESSED	TO WHOM TRANSFERRED	DESCRIPTION OF PROPERTY: SUBDIVISION	Sec. or Lot	Town or Block	Rng.	Number of Acres of Land (Acres / 100ths)	No. School District	Indicate Homestead Tax or No	Indicate Agricultural Tax or No	Indicate Type of Property	TRUE AND FULL VALUATIONS: LAND Exclusive of Structures Improvements	BUILDINGS and Other Structures	MACHINERY Permanently Attached to Real Estate	TOTAL True and Full Value	ASSESSED VALUATIONS: RURAL: Homestead Up to $4,000 20%	RURAL: Over $4,000 and Non-Homestead 33⅓%	ALL OTHER: Timber Land Class 3a 20%	ALL OTHER: Homestead Up to $4,000 25%	ALL OTHER: Over $4,000 and Non-Homestead 40%	MACHINERY Permanently Attached to Real Estate 33⅓%	TOTAL ASSESSED VALUE	Total Assessed Value as Equalized by the Board of Review	FINAL EQUALIZED VALUE
							Acres / 100ths					Dollars	Dollars	Dollars	Dollars	Dollars	Dollars	Dollars	Dollars	Dollars	Dollars	Dollars	Dollars	Dollars
1	U. S. of America		NE¼ of NE¼	18	142	26		115																
2	U. S. of America		NW¼ of NE¼																					
3	U. S. of America		SW¼ of NE¼																					
4	U. S. of America		SE¼ of NE¼																					
5																								
6	U. S. of America		NE¼ of NW¼																					
7	U. S. of America		~~NW¼ of NW¼~~ Govt Lot 1																					
8	Alaqe + Hilda M. Warner		~~SW¼ of NW¼~~ Govt Lot 2				44.28		9/40	9/40	F													
9	U. S. of America		SE¼ of NW¼																					
10	Hobert Turner		3 acs of Govt Lot 3				3		1/10	9/40	T													
11	U. S. of America		NE¼ of SW¼																					
12	U. S. of America		~~NW¼ of SW¼~~ Govt Lot 3 less 3 acs.																					
13	U. S. of America		~~SW¼ of SW¼~~ Govt Lot 4 less Ry																					
14	U. S. of America		SE¼ of SW¼																					
15																								
16	U. S. of America		NE¼ of SE¼																					
17	State of Minnesota		NW¼ of SE¼																					
18	U. S. of America		SW¼ of SE¼																					
19	U. S. of America		SE¼ of SE¼																					
20																								
							44.28																	

	SOLD FOR TAXES	VALUATIONS BY SCHOOL DISTRICTS AS EQUALIZED BY DEPARTMENT OF TAXATION: District No. / Rate ... Mills	District No. / Rate ... Mills	District No. / Rate ... Mills	District No. / Rate ... Mills	District No. / Rate ... Mills	Tax including State Homestead ... Mills	State Tax on Non-Homestead ... Mills	SPECIAL TAXES	TOTAL TAXES	PAID	WHEN PAID	Number of Receipt	March Settlement 1960	June Settlement 1960	Penalty	November Settlement 1960	Penalty	Collections to First Monday in January 1961	Penalty	Delinquent on First Monday in January 1961	Total Delinquent Tax and Penalty	REMARKS
		Dollars	Dollars	Dollars	Dollars	Dollars	Dollars	$ cts.	$ cts.	$ cts.		Month Day Year		$ cts.	$ cts.	$ cts.	$ cts.	$ cts.	$ cts.	$ cts.	$ cts.	$ cts.	
1																							
2																							
3																							
4																							
5																							
6																							
7																							
8		H 60					15.32			15.32	2nd HALF PAID	OCT 31 1960	13345		7.66		7.66						
9											1st Half Paid	MAY 21 1960	8796										9544
10		45					11.49	28		11.76	PAID IN FULL	MAY 31 1960	13465		11.76								9545
11																							
12																							
13																							
14																							
15																							
16																							
17																							
18																							
19																							
20																							
		H 60 45 105					2680	28		2708					19.42		7.66						

Assessment Roll and Tax List of Real Property in the Town of Slater, Cass County, Minnesota, for Taxes for the Year 1959.

Form 5CD HILLER-DAVIS CO., MINNEAPOLIS

* Indicate Type of Property: R-Residential, C-Commercial, I-Industrial, U-Utility, F-Farm, L-Lakeshore, T-Timber, M-Mineral

	In Whose Name Assessed	To Whom Transferred	Description of Property: Subdivision	Sec. or Lot	Town or Block	Rng.	Number of Acres of Land: Acres	Tenths	No. School District	Indicates Homestead Tax or No	Indicates Agricultural Tax or No	Indicates Type of Property	True and Full Valuations: Land Exclusive of Structures and Improvements	Buildings and Other Structures	Machinery Permanently Attached to Real Estate	Total True and Full Value	Assessed Valuations: Rural: Homestead Up to $4,000 20%	Rural: Over $4,000 and Non-Homestead 33⅓%	All Other: Timber Land Class 3c 20%	All Other: Homestead Up to $4,000 25%	All Other: Over $4,000 and Non-Homestead 40%	Machinery Permanently Attached to Real Estate 33⅓%	Total Assessed Value	Total Assessed Value as Equalized by the Board of Review	Final Equalized Value
													Dollars	Dollars	Dollars	Dollars	Dollars	Dollars	Dollars	Dollars	Dollars	Dollars	Dollars	Dollars	Dollars
1	U. S. of America		NE¼ of NE¼		19	142	26		118																
2	U. S. of America		NW¼ of NE¼																						
3	U. S. of America		SW¼ of NE¼ less Ry. Rt. way.																						
4	U. S. of America		SE¼ of NE¼																						
5																									
6	U. S. of America		NE¼ of NW¼ less Ry. Rt. way.																						
7	U. S. of America		NW¼ of NW¼ Tract less Ry. Rt. way																						
8	U. S. of America		SW¼ of NW¼ Lot 2 " " "																						
9	U. S. of America		SE¼ of NW¼ less Ry. Rt. way																						
10																									
11	U. S. of America		NE¼ of SW¼																						
12	U. S. of America		NW¼ of SW¼ Govt Lot 3																						
13	U. S. of America		SW¼ of SW¼ Govt Lot 4																						
14	U. S. of America		SE¼ of SW¼																						
15																									
16	State of Minnesota		NE¼ of SE¼ less Ry. Rt. way.																						
17	State of Minnesota		NW¼ of SE¼ " " "																						
18	U. S. of America		SW¼ of SE¼ Govt Lot 5																						
19	State of Minnesota		SE¼ of SE¼ Govt Lot 6 less Ry. Rt. way																						
20																									

	Sold for Taxes	Valuations by School Districts as Equalized by Department of Taxation: District No. ..... Rate ..... Mills	District No. ..... Rate ..... Mills	District No. ..... Rate ..... Mills	District No. ..... Rate ..... Mills	District No. ..... Rate ..... Mills	District No. ..... Rate ..... Mills	Tax including State Homestead ..... Mills	State Tax on Non-Homestead ..... Mills	Special Taxes	Total Taxes		Paid	When Paid			Number of Receipt	March Settlement 1960	June Settlement 1960	Penalty	November Settlement 1960	Penalty	Collections to First Monday in January 1961	Penalty	Delinquent on First Monday in January 1961	Total Delinquent Tax and Penalty	Remarks
		Dollars	Dollars	Dollars	Dollars	Dollars	Dollars	$ cts.	$ cts.	$ cts.	$ cts.			Month	Day	Year		$ cts.	$ cts.	$ cts.	$ cts.	$ cts.	$ cts.	$ cts.	$ cts.	$ cts.	
1												1															
2												2															
3												3															
4												4															
5												5															
6												6															
7												7															
8												8															
9												9															
10												10															
11												11															
12												12															
13												13															
14												14															
15												15															
16												16															
17												17															
18												18															
19												19															
20												20															

Assessment Roll and Tax List of Real Property in the Town of Slater, Cass County, Minnesota, for Taxes for the Year 1959.

Form 5CD MILLER-DAVIS CO., MINNEAPOLIS

* Indicate Type of Property: R-Residential, C-Commercial, I-Industrial, U-Utility, F-Farm, L-Lakeshore, T-Timber, M-Mineral

	IN WHOSE NAME ASSESSED	TO WHOM TRANSFERRED	DESCRIPTION OF PROPERTY: SUBDIVISION	Sec. or Lot	Town or Block	Rng.	Number of Acres of Land: Acres	100ths	No. School District	Indicate Homestead Tax or No	Indicate Agricultural Tax or No	Indicate Type of Property*	TRUE AND FULL VALUATIONS: LAND Exclusive of Structures and Improvements	BUILDINGS and Other Structures	MACHINERY Permanently Attached to Real Estate	TOTAL True and Full Value	ASSESSED VALUATIONS: RURAL: Homestead Up to $1,000 20%	RURAL: Over $4,000 and Non-Homestead 33⅓%	ALL OTHER: Timber Land Class 3c 20%	ALL OTHER: Homestead Up to $4,000 25%	ALL OTHER: Over $4,000 and Non-Homestead 40%	ALL OTHER: MACHINERY Permanently Attached to Real Estate 33⅓%	TOTAL ASSESSED VALUE	Total Assessed Value as Equalized by the Board of Review	FINAL EQUALIZED VALUE
							Acres	100ths					Dollars	Dollars	Dollars	Dollars	Dollars	Dollars	Dollars	Dollars	Dollars	Dollars	Dollars	Dollars	
1	Pierre E. Weyn		760 acres of N½ of 17 134			20	142	26	60	118	760 acres of N½ of 17 134	F											133		
2	State of Minnesota		N W ¼ of N E ¼																						
3	State of Minnesota		S W ¼ of N E ¼																						
4	U. S. of America		S E ¼ of N E ¼																						
5																									
6	U. S. of America		N E ¼ of N W ¼																						
7	U. S. of America		N W ¼ of N W ¼																						
8	U. S. of America		S W ¼ of N W ¼																						
9	U. S. of America		S E ¼ of N W ¼																						
10																									
11	U. S. of America		N E ¼ of S W ¼																						
12	U. S. of America		N W ¼ of S W ¼																						
13	U. S. of America		S W ¼ of S W ¼ less Ry. Rt. way																						
14	State of Minnesota		S E ¼ of S W ¼ " " " "																						
15																									
16	State of Minnesota		N E ¼ of S E ¼																						
17	U. S. of America		N W ¼ of S E ¼																						
18	U. S. of America		S W ¼ of S E ¼																						
19	State of Minnesota		S E ¼ of S E ¼																						
20																									
							60																		

	SOLD FOR TAXES	VALUATIONS BY SCHOOL DISTRICTS AS EQUALIZED BY DEPARTMENT OF TAXATION: District No. ..... Rate ..... Mills	District No. 118 Rate 65.3 Mills	District No. ..... Rate ..... Mills	District No. ..... Rate ..... Mills	District No. ..... Rate ..... Mills	District No. ..... Rate ..... Mills	Tax including State Homestead ..... Mills	State Tax on Non-Homestead 6.2 Mills	SPECIAL TAXES	TOTAL TAXES	PAID	WHEN PAID	Number of Receipt	March Settlement 1960	June Settlement 1960	Penalty	November Settlement 1960	Penalty	Collections to First Monday in January 1961	Penalty	Delinquent on First Monday in January 1961	Total Delinquent Tax and Penalty	REMARKS
		Dollars	Dollars	Dollars	Dollars	Dollars	Dollars	$ cts.	$ cts.	$ cts.	$ cts.		Month Day Year		$ cts.	$ cts.	$ cts.	$ cts.	$ cts.	$ cts.	$ cts.	$ cts.	$ cts.	
1			133					33 94	82		34 76	1	PAID IN FULL DEC 12 1960	7812						34 76	137			
2												2												15277
3												3												
4												4												
5												5												
6												6												
7												7												
8												8												
9												9												
10												10												
11												11												
12												12												
13												13												
14												14												
15												15												
16												16												
17												17												
18												18												
19												19												
20												20												
			133					33 94	82		34 76									34 76				

Assessment Roll and Tax List of Real Property in the Town of Slater, Cass County, Minnesota, for Taxes for the Year 1959.

Form 5CD HILLER-DAVIS CO., MINNEAPOLIS

* Indicate Type of Property: R-Residential, C-Commercial, I-Industrial, U-Utility, F-Farm, L-Lakeshore, T-Timber, M-Mineral

	IN WHOSE NAME ASSESSED	TO WHOM TRANSFERRED	DESCRIPTION OF PROPERTY: SUBDIVISION	Sec. or Lot	Town or Block	Reg.	Number of Acres of Land: Acres	Number of Acres of Land: 100ths	No. School District	Indicate Homestead Yes or No	Indicate Agricultural Yes or No	Indicate Type of Property	TRUE AND FULL VALUATIONS: LAND Exclusive of Structures and Improvements	BUILDINGS and Other Structures	MACHINERY Permanently Attached to Real Estate	TOTAL True and Full Value	ASSESSED VALUATIONS: RURAL: Homestead Up to $4,000 20%	RURAL: Over $4,000 and Non-Homestead 33⅓%	ALL OTHER: Timber Land Class 2c 20%	ALL OTHER: Homestead Up to $4,000 25%	ALL OTHER: Over $4,000 and Non-Homestead 40%	ALL OTHER: MACHINERY Permanently Attached to Real Estate 33⅓%	TOTAL ASSESSED VALUE	Total Assessed Value as Equalized by the Board of Review	FINAL EQUALIZED VALUE
							Acres	100ths					Dollars	Dollars	Dollars	Dollars	Dollars	Dollars	Dollars	Dollars	Dollars	Dollars	Dollars	Dollars	Dollars
1	U. S. of America		NE¼ of NE¼				21	14226	118																
2	U. S. of America		NW¼ of NE¼																						
3	U. S. of America		SW¼ of NE¼																						
4	U. S. of America		SE¼ of NE¼																						
5																									
6	U. S. of America		NE¼ of NW¼																						
7	U. S. of America		NW¼ of NW¼																						
8	U. S. of America		SW¼ of NW¼																						
9	U. S. of America		SE¼ of NW¼																						
10																									
11	U. S. of America		NE¼ of SW¼																						
12	U. S. of America		NW¼ of SW¼																						
13	U. S. of America		SW¼ of SW¼																						
14	U. S. of America		SE¼ of SW¼																						
15																									
16	State of Minnesota		~~NE¼ of SE¼~~ Lot 1																						
17	U. S. of America		NW¼ of SE¼																						
18	U. S. of America		~~SW¼ of SE¼~~ Lot 2																						
19			SE¼ of SE¼																						
20																									

	SOLD FOR TAXES	VALUATIONS BY SCHOOL DISTRICTS AS EQUALIZED BY DEPARTMENT OF TAXATION: District No. ..... Rate ..... Mills	District No. ..... Rate ..... Mills	District No. ..... Rate ..... Mills	District No. ..... Rate ..... Mills	District No. ..... Rate ..... Mills	District No. ..... Rate ..... Mills	Tax including State Homestead ..... Mills	State Tax on Non-Homestead ..... Mills	SPECIAL TAXES	TOTAL TAXES		PAID	WHEN PAID: Month	Day	Year	Number of Receipt	March Settlement 1960	June Settlement 1960	Penalty	November Settlement 1960	Penalty	Collections to First Monday in January 1961	Penalty	Delinquent on First Monday in January 1961	Total Delinquent Tax and Penalty	REMARKS
		Dollars	Dollars	Dollars	Dollars	Dollars	Dollars	$ cts.	$ cts.	$ cts.	$ cts.							$ cts.	$ cts.	$ cts.	$ cts.	$ cts.	$ cts.	$ cts.	$ cts.	$ cts.	
1												1															
2												2															
3												3															
4												4															
5												5															
6												6															
7												7															
8												8															
9												9															
10												10															
11												11															
12												12															
13												13															
14												14															
15												15															
16												16															
17												17															
18												18															
19												19															
20												20															

Assessment Roll and Tax List of Real Property in the Town of Slater, Cass County, Minnesota, for Taxes for the Year 1959.

Form 5CD MILLER-DAVIS CO., MINNEAPOLIS

* Indicate Type of Property: R-Residential, C-Commercial, I-Industrial, U-Utility, F-Farm, L-Lakeshore, T-Timber, M-Mineral

	IN WHOSE NAME ASSESSED	TO WHOM TRANSFERRED	DESCRIPTION OF PROPERTY: SUBDIVISION	Sec. or Lot	Town or Block	Rng.	Number of Acres of Land: Acres	Tenths	No. School District	Indicates Homestead Tax or No	Indicates Agricultural Tax or No	Indicates Type of Property	TRUE AND FULL VALUATIONS: LAND Exclusive of Structures and Improvements	BUILDINGS and Other Structures	MACHINERY Permanently Attached to Real Estate	TOTAL True and Full Value	ASSESSED VALUATIONS: RURAL: Homestead Up to $4,000 20%	Over $4,000 and Non-Homestead 33⅓%	ALL OTHER: Timber Land Class 3e 20%	Homestead Up to $4,000 25%	Over $4,000 and Non-Homestead 40%	MACHINERY Permanently Attached to Real Estate 33⅓%	TOTAL ASSESSED VALUE	Total Assessed Value as Equalized by the Board of Review	FINAL EQUALIZED VALUE
													Dollars	Dollars	Dollars	Dollars	Dollars	Dollars	Dollars	Dollars	Dollars	Dollars	Dollars	Dollars	Dollars
1	John H. + Chloe D. Karner		NE¼ of NE¼	22	142	26	40		118	no	Farm	F			420 Added during 58								204		
2	" " "		NW¼ of NE¼				40			no	"	"													
3	U. S. of America		SW¼ of NE¼																						
4	U. S. of America		SE¼ of NE¼																						
5																									
6	U. S. of America		~~NE¼ of NW¼~~ Lot 2																						
7	U. S. of America		~~NW¼ of NW¼~~ Lot 1																						
8	U. S. of America		~~SW¼ of NW¼~~ Lot 3																						
9	U. S. of America		SE¼ of NW¼																						
10																									
11	U. S. of America		NE¼ of SW¼																						
12	U. S. of America		~~NW¼ of SW¼~~ Lot 4																						
13	U. S. of America		~~SW¼ of SW¼~~ Lot 5																						
14	U. S. of America		SE¼ of SW¼																						
15																									
16	U. S. of America		NE¼ of SE¼																						
17	U. S. of America		NW¼ of SE¼																						
18	U. S. of America		SW¼ of SE¼																						
19	U. S. of America		SE¼ of SE¼																						
20																									
							80																		

	SOLD FOR TAXES	VALUATIONS BY SCHOOL DISTRICTS AS EQUALIZED BY DEPARTMENT OF TAXATION: District No. 11 Dollars	District No. 2 Dollars	District No. ..... Dollars	District No. ..... Dollars	District No. ..... Dollars	District No. ..... Dollars	Tax including State Homestead ..... Mills $ cts.	State Tax on Non-Homestead 6.3 Mills $ cts.	SPECIAL TAXES $ cts.	TOTAL TAXES $ cts.	PAID	WHEN PAID Month Day Year	Number of Receipt	March Settlement 1960 $ cts.	June Settlement 1960 $ cts.	Penalty $ cts.	November Settlement 1960 $ cts.	Penalty $ cts.	Collections to First Monday in January 1961 $ cts.	Penalty $ cts.	Delinquent on First Monday in January 1961 $ cts.	Total Delinquent Tax and Penalty $ cts.	REMARKS
1			204					5206	126		5332	1	1st Half Paid MAY 31 1960	17369		2666		2666						9546
2			64					1634	40		1674	2	1st Half Paid MAY 31 1960	13499		837		837						
3																								
4																								
5																								
6																								
7																								
8																								
9																								
10																								
11																								
12																								
13																								
14																								
15																								
16																								
17																								
18																								
19																								
20																								
			268					6840	166		7006					3503		3503						

Personal

Assessment Roll and Tax List of Real Property in the Town of Lake,

Form 3CD HILLER-DAVIS CO., MINNEAPOLIS

* Indicate Type of Property: R-Residential, C-Commercial, I-Industrial, U-Utility, F-Farm, L-Lakeshore, T-Timber, M-Mineral

In Whose Name Assessed	To Whom Transferred		Description of Property: Subdivision	Sec. or Lot	Town or Block	Rng.	Number of Acres of Land (Acres / 100ths)	No. School District	Indicate Homestead Yes or No	Indicate Agricultural Yes or No	Indicate Type of Property*	True and Full Valuations: Land Exclusive of Structures and Improvements (Dollars)	Buildings and Other Structures (Dollars)	Machinery Permanently Attached to Real Estate (Dollars)	Total True and Full Value (Dollars)	Assessed Valuations: Rural: Homestead Up to $4,000 20% (Dollars)	Rural: Over $4,000 and Non-Homestead 33⅓% (Dollars)	All Other: Timber Land Class 3a 20% (Dollars)	All Other: Homestead Up to $4,000 25% (Dollars)	All Other: Over $4,000 Homestead Non-Homestead 40% (Dollars)	All Other: Machinery Permanently Attached to Real Estate 33⅓% (Dollars)	Total Assessed Value (Dollars)	Total Assessed Value as Equalized by the Board of Review (Dollars)	Final Equalized Value (Dollars)
John F. + Tekla E. Swing		1	NE¼ of NE¼ less sold	43	142	26	35	118	yes	yes	F													
State of Minnesota		2	NW¼ of NE¼																					
State of Minnesota		3	SW¼ of NE¼																					
Anna + Chas. M. Anderson		4	SE¼ of NE¼				40		no	no	F													
Frank D. Burgess, et al		5	See Tract 4 NE Cor. 4 7824 / 7824 W 366' & S 525' E 486' / 7825' to beg				5		no	yes	F													
John H. + Chas. E. Karner		6	NE¼ of NW¼	See Tract 1			37.50		no	"	"													
" " "		7	NW¼ of NW¼	See Tract 2			35.75		no	"	"		90 added by 53								90			
Paul Rayman		8	SW¼ of NW¼				40		no	"	"													
State of Minnesota		9	SE¼ of NW¼																					
		10																						
State of Minnesota		11	NE¼ of SW¼																					
State of Minnesota		12	NW¼ of SW¼																					
State of Minnesota		13	SW¼ of SW¼																					
State of Minnesota		14	SE¼ of SW¼																					
		15																						
U. S. of America		16	~~NE¼ of SE¼~~	See Tract 3																				
State of Minnesota		17	NW¼ of SE¼																					
State of Minnesota		18	SW¼ of SE¼																					
Joseph E. Swanson Estate		19	~~SE¼ of SE¼~~	See Tract 4			23.50		Exempt															
		20																						
							216.75																	

Cass County, Minnesota, for Taxes for the Year 1959.

	Sold for Taxes	Valuations by School Districts as Equalized by Department of Taxation: District No. ..... Rate ..... Mills (Dollars)	District No. ..... Rate ..... Mills (Dollars)	District No. ..... Rate ..... Mills (Dollars)	District No. ..... Rate ..... Mills (Dollars)	District No. ..... Rate ..... Mills (Dollars)	Tax including State Homestead ..... Mills ($ cts.)	State Tax on Non-Homestead ..... Mills ($ cts.)	Special Taxes ($ cts.)	Total Taxes ($ cts.)		Paid	When Paid (Month Day Year)	Number of Receipt	March Settlement 1960 ($ cts.)	June Settlement 1960 ($ cts.)	Penalty ($ cts.)	November Settlement 1960 ($ cts.)	Penalty ($ cts.)	Collections to First Monday in January 1961 ($ cts.)	Penalty ($ cts.)	Delinquent as First Monday in January 1961 ($ cts.)	Total Delinquent Tax and Penalty ($ cts.)	Remarks
1		4.36					9.18			9.18	1	Paid in Full	OCT 31 1960	15111		4.60		4.58						15287 Bal 4.58
2											2	Part Paid	MAY 31 1960	13486										
3											3													
4			9.21				25.78	.58		26.36	4													
5		1.0					2.56	.06		2.62	5	PAID IN FULL	MAY 31 1960	12541		2.62								15288
6		6.5					16.58	.40		16.98	6	2 HALF PAID	OCT 31 1960										26.36 of 29.00	2543
7		9.0					22.96	.56		23.52	7	1st Half Paid	MAY 31 1960	17369		8.49		8.49						2546
8		6.0					15.32	.38		15.70	8	2 HALF PAID / 1st Half Paid	OCT 31 1960 / MAY 31 1960	13499		11.76		11.76						"
9											9	PAID IN FULL	MAY 25 1960	12564		15.70								15278
10											10													
11											11													
12											12													
13											13													
14											14													
15											15													
16											16													
17											17													
18											18													
19											19													
20											20													
		4.36	= 4.36				6.60																	
		2.25	9.21 = 2.17				25.78	1.98		94.36						43.17		24.83					36.36	
		6.61	8.65				92.38																	

Form 1CD

Assessment Roll and Tax List of Real Property in the Town of Slater, Cass County, Minnesota, for Taxes for the Year 1959.

* Indicate Type of Property: R-Residential, C-Commercial, I-Industrial, U-Utility, F-Farm, L-Lakeshore, T-Timber, M-Mineral

	In Whose Name Assessed	To Whom Transferred	Description of Property: Subdivision	Sec. or Lot	Town or Block	Rng.	Number of Acres of Land: Acres	100ths	No. School District	Indicate Homestead Tax or No	Indicate Agricultural Tax or No	Indicate Type of Property*	True and Full Valuations: Land Exclusive of Structures and Improvements (Dollars)	Buildings and Other Structures (Dollars)	Machinery Permanently Attached to Real Estate (Dollars)	Total True and Full Value (Dollars)	Assessed Valuations: Rural: Homestead Up to $1,000 20% (Dollars)	Rural: Over $1,000 and Non-Homestead 33⅓% (Dollars)	All Other: Timber Land Class 2c 20% (Dollars)	All Other: Homestead Up to $1,000 25% (Dollars)	All Other: Over $1,000 and Non-Homestead 40% (Dollars)	All Other: Machinery Permanently Attached to Real Estate 33⅓% (Dollars)	Total Assessed Value (Dollars)	Total Assessed Value as Equalized by the Board of Review (Dollars)	Final Equalized Value (Dollars)
1	State of Minnesota		NE¼ of NE¼	24	142	26			118																
2	State of Minnesota		NW¼ of NE¼																						
3	U. S. of America		SW¼ of NE¼																						
4	U. S. of America		SE¼ of NE¼																						
5	Robert Fisher		Govt Lot 7				14			770	770	L													
6	Otto J. Dalbath		NW¼ of NW¼ Govt Lot 1				14.25			770	"	"													
7	Hugo L. & Agnes E. Johnson		NW¼ of NW¼ Govt Lot 6 less M.700'				9.25			770	"	"													
8	" " "		SW¼ of NW¼ Govt Lot 5				21.25			770	9	T													
9	State of Minnesota		SE¼ of NW¼ Govt Lot 2																						
10	Frank D. Burgess, et ux		M.700' of Govt Lot 6							770	770	L		390 added by 42								150			
11	U. S. of America		NE¼ of SW¼																						
12	U. S. of America		NW¼ of SW¼ Govt Lot 4																						
13	Maynard & Caroline Free		SW¼ of SW¼ Govt Lot 3				10			770	4	T													
14	U. S. of America		SE¼ of SW¼																						
15																									
16	State of Minnesota		NE¼ of SE¼																						
17	State of Minnesota		NW¼ of SE¼																						
18	State of Minnesota		SW¼ of SE¼																						
19	State of Minnesota		SE¼ of SE¼																						
20																									
							54.94																		

Cass County, Minnesota, for Taxes for the Year 1959.

	Sold for Taxes	Valuations by School Districts as Equalized by Department of Taxation: District No. 118 Rate 22.31 Mills		District No. 118 Rate 22.31 Mills		District No. ... Rate ... Mills		District No. ... Rate ... Mills		Tax including State Homestead ... Mills	State Tax on Non-Homestead 6.24 Mills	Special Taxes	Total Taxes	Paid	When Paid	Number of Receipt	March Settlement 1960	June Settlement 1960	Penalty	November Settlement 1960	Penalty	Collections to First Monday in January 1961	Penalty	Delinquent on First Monday in January 1961	Total Delinquent Tax and Penalty	Remarks
		Dollars	Dollars	Dollars	Dollars	Dollars	Dollars	Dollars	Dollars	$ cts.	$ cts.	$ cts.	$ cts.		Month Day Year		$ cts.	$ cts.	$ cts.	$ cts.	$ cts.	$ cts.	$ cts.	$ cts.	$ cts.	
1														1												
2														2												
3														3												
4														4												
5	SOLD FOR TAXES				4					1.12	.02		1.14	5										1.14		
6	SOLD FOR TAXES				27					7.56	.16		7.72	6										7.72		
7					87					24.38	.54		24.92	7	PAID IN FULL MAY 31 1960	13492		24.92								9570
8		40								10.20	.24		10.44	8	PAID IN FULL MAY 31 1960			10.44								"
9														9												
10					150					42.04	.94		42.98	10	PAID IN FULL MAY 31 1960	12541		42.98								9543
11														11												
12														12												
13	SOLD FOR TAXES	14								3.58	.08		3.66	13										3.66		
14														14												
15														15												
16														16												
17														17												
18														18												
19														19												
20														20												
		54		246 = 2xx						13.78 2.90 16.88	.22		90.86					78.34						12.52		

Assessment Roll and Tax List of Real Property in the Town of Slater, Cass County, Minnesota, for Taxes for the Year 1959.

Form 5CD

* Indicate Type of Property: R-Residential, C-Commercial, I-Industrial, U-Utility, F-Farm, L-Lakeshore, T-Timber, M-Mineral

	In Whose Name Assessed	To Whom Transferred	Description of Property: Subdivision	Sec. or Lot	Town or Block	Rng.	Number of Acres of Land (Acres)	(100ths)	No. School District	Indicate Homestead Tax or No	Indicate Agricultural Tax or No	Indicate Type of Property	True and Full Valuations: Land Exclusive of Structures and Improvements (Dollars)	Buildings and Other Structures (Dollars)	Machinery Permanently Attached to Real Estate (Dollars)	Total True and Full Value (Dollars)	Assessed Valuations: Rural: Homestead Up to $4,000 20% (Dollars)	Rural: Over $4,000 and Non-Homestead 33⅓% (Dollars)	All Other: Timber Land Class 3a 20% (Dollars)	All Other: Homestead Up to $4,000 25% (Dollars)	All Other: Over $4,000 Non-Homestead 40% (Dollars)	All Other: Machinery Permanently Attached to Real Estate 33⅓% (Dollars)	Total Assessed Value (Dollars)	Total Assessed Value as Equalized by the Board of Review (Dollars)	Final Equalized Value (Dollars)
1	State of Minnesota		NE¼ of NE¼	25	142	26			118																
2	State of Minnesota		NW¼ of NE¼																						
3	State of Minnesota		SW¼ of NE¼																						
4	State of Minnesota		SE¼ of NE¼																						
5																									
6	State of Minnesota		NE¼ of NW¼																						
7	Alvilda & John Miller		NW¼ of NW¼ Govt Lot 1				14.75		113	Yes		T													
8	Raymond C. Krab		SW¼ of NW¼ Govt Lot 2				25		110	"		"													
9	State of Minnesota		SE¼ of NW¼																						
10																									
11	C. P. Rowen		NE¼ of SW¼				40			Yes	"	"													
12	" "		NW¼ of SW¼				40			Yes	"	"													
13	" "		SW¼ of SW¼				40			Yes	"	F													
14	State of Minnesota		SE¼ of SW¼																						
15																									
16	State of Minnesota		NE¼ of SE¼																						
17	Clarence W. & Elmer A. Ramus		NW¼ of SE¼				40			110	"	T													
18	State of Minnesota		SW¼ of SE¼																						
19	State of Minnesota		SE¼ of SE¼																						
20																									
							199.75																		

Valuations by School Districts as Equalized by Department of Taxation

	Sold for Taxes	District No. ..... Rate ..... Mills (Dollars)	District No. ..... Rate ..... Mills (Dollars)	District No. ..... Rate ..... Mills (Dollars)	District No. ..... Rate ..... Mills (Dollars)	District No. ..... Rate ..... Mills (Dollars)	District No. ..... Rate ..... Mills (Dollars)	Tax including State Homestead ..... Mills ($ cts.)	State Tax on Non-Homestead 12 Mills ($ cts.)	Special Taxes ($ cts.)	Total Taxes ($ cts.)		Paid ($ cts.)	When Paid: Month Day Year	Number of Receipt	March Settlement 1960 ($ cts.)	June Settlement 1960 ($ cts.)	Penalty ($ cts.)	November Settlement 1960 ($ cts.)	Penalty ($ cts.)	Collections to First Monday in January 1961 ($ cts.)	Penalty ($ cts.)	Delinquent on First Monday in January 1961 ($ cts.)	Total Delinquent Tax and Penalty ($ cts.)	Remarks
1												1													
2												2													
3												3													
4												4													
5												5													
6												6													
7		28						714	16		730	7											7.30		9549
8		60						1532	38		1570	8	PAID IN FULL	MAY 31 1960	15716		15.70								9548
9												9													
10												10													
11		H 40						1020			1020	11	2nd HALF PAID	OCT 31 1960			5.10		5.10						9547
12		H 40						1020			1020	12	1st HALF PAID	MAY 31 1960	17367		5.10		5.10						"
13		H 60						1532			1532	13	2nd HALF PAID	OCT 31 1960	13494		7.66		7.66						"
14												14	1st HALF PAID	MAY 31 1960											
15												15													
16												16													
17	SOLD FOR TAXES	67						1710	42		1752	17											17.52		
18												18													
19												19													
20												20													
		H 140																							
		105						7528	96		7624						32.56		12.86				24.82		
		245																							

Assessment Roll and Tax List of Real Property in the Town of Slater, Cass County, Minnesota, for Taxes for the Year 1959.

Form 3CD

* Indicate Type of Property: R-Residential, C-Commercial, I-Industrial, U-Utility, F-Farm, L-Lakeshore, T-Timber, M-Mineral

	In Whose Name Assessed	To Whom Transferred		Description of Property: Subdivision	Sec. or Lot	Town or Block	Rng.	Number of Acres of Land (Acres / 100ths)	No. School District	Indicate Improvements Subject to Tax w. Yes	Indicate Improvements Not Subject to Tax w. Yes	Indicate Type of Property*	True and Full Valuations: Land Exclusive of Improvements (Dollars)	Buildings and Other Structures (Dollars)	Machinery Permanently Attached to Real Estate (Dollars)	Total True and Full Value (Dollars)	Assessed Valuations — Rural: Homestead Up to $4,000 20% (Dollars)	Rural: Over $4,000 and Non-Homestead 33⅓% (Dollars)	All Other: Timber Land Class 3a 20% (Dollars)	All Other: Homestead Up to $4,000 25% (Dollars)	All Other: Over $4,000 and Non-Homestead 40% (Dollars)	All Other: Machinery Permanently Attached to Real Estate 33⅓% (Dollars)	Total Assessed Value (Dollars)	Total Assessed Values Equalized by the Board of Review (Dollars)	Final Equalized Value (Dollars)
	Joseph E. Swanson		1	NE¼NE¼ Govt Lot 1	26	142	26	25.75	118		Exempt														
	State of Minnesota		2	NW¼NE¼																					
	State of Minnesota		3	SW¼NE¼																					
	Edmund W. Hendrickson		4	SE¼NE¼ Govt Lot 2				36.50		120 yes	T														
			5																						
	State of Minnesota		6	NE¼NW¼																					
	State of Minnesota		7	NW¼NW¼																					
	State of Minnesota		8	SW¼NW¼																					
	State of Minnesota		9	SE¼NW¼																					
			10																						
	U. S. of America		11	NE¼SW¼																					
	U. S. of America		12	NW¼SW¼																					
	Thomas Swankie		13	SW¼SW¼				40		120 yes	F														
	Francis Swankie		14	SE¼SW¼				40		yes	"														
			15																						
	U. S. of America		16	NE¼SE¼																					
	U. S. of America		17	NW¼SE¼																					
	Howard E. & Ruth Knight		18	SW¼SE¼				40		yes	"														
	" " "		19	SE¼SE¼				40		yes	"														
			20																						
								222.25																	

Valuations by School Districts as Equalized by Department of Taxation: District No. Dauries, Rate 22.31 Mills

Line	Sold for Taxes	Dollars	Dollars	Dollars	Dollars	Dollars	Dollars	Tax including State Homestead ..... Mills ($ cts.)	State Tax on Non-Homestead 6.32 Mills ($ cts.)	Special Taxes ($ cts.)	Total Taxes ($ cts.)		Paid	When Paid (Month Day Year)	Number of Receipt	March Settlement 1960 ($ cts.)	June Settlement 1960 ($ cts.)	Penalty ($ cts.)	November Settlement 1960 ($ cts.)	Penalty ($ cts.)	Collections to First Monday in January 1961 ($ cts.)	Penalty ($ cts.)	Delinquent on First Monday in January 1961 ($ cts.)	Total Delinquent Tax and Penalty ($ cts.)	Remarks
1												1													
2												2													
3												3													
4		67						17.10	4.2		17.52	4	PAID IN FULL	MAY 9 1960	2322		17.52								
5												5													9550
6												6													
7												7													
8												8													
9												9													
10												10													
11												11													
12												12													
13	SOLD FOR TAXES	50						12.76	32		13.08	13													
14		H 87						22.20			22.20	14	PAID IN FULL	MAY 16 1960	6448		22.20					13.92			15289
15												15													7551
16												16													
17												17													
18		H 40						10.20			10.20	18	PAID IN FULL	APR 11 1960	3172		31.12								
19		H 80						20.92			20.92	19	PAID IN FULL	APR 11 1960											14233
20												20													
		H 209																							
		119																							
		326						83.18	7.4		83.92						70.84					13.92			

Assessment Roll and Tax List of Real Property in the Town of Slater, Cass County, Minnesota, for Taxes for the Year 1959.

Form 3CD

* Indicate Type of Property: R-Residential, C-Commercial, I-Industrial, U-Utility, F-Farm, L-Lakeshore, T-Timber, M-Mineral

	Name in whose name assessed	To whom transferred	Description of property: Subdivision	Sec. or Lot	Town or Block	Rng.	Number of Acres of Land: Acres	100ths	No. School District	Indicate Homestead Yes or No	Indicate Agricultural Yes or No	Indicate Type of Property*	True and Full Valuations: Land Exclusive of Structures and Improvements (Dollars)	Buildings and Other Structures (Dollars)	Machinery Permanently Attached to Real Estate (Dollars)	Total True and Full Value (Dollars)	Assessed Valuations, Rural: Homestead Up to $4,000 20% (Dollars)	Rural: Over $4,000 Non-Homestead 33⅓% (Dollars)	Rural: Timber Land Class 2c 20% (Dollars)	All Other: Homestead Up to $4,000 25% (Dollars)	All Other: Over $4,000 and Non-Homestead 40% (Dollars)	All Other: Machinery Permanently Attached to Real Estate 33⅓% (Dollars)	Total Assessed Value (Dollars)	Total Assessed Value as Equalized by the Board of Review (Dollars)	Final Equalized Value (Dollars)
1	U. S. of America		NE¼ of NE¼				27	14	26	118															
2	U. S. of America		NW¼ of NE¼																						
3	State of Minnesota		SW¼ of NE¼																						
4	State of Minnesota		SE¼ of NE¼																						
5																									
6	U. S. of America		NE¼ of NW¼																						
7	U. S. of America		~~NW¼ of NW¼~~ Lot 1																						
8	U. S. of America		~~SW¼ of NW¼~~ Lot 2																						
9	U. S. of America		SE¼ of NW¼																						
10																									
11	U. S. of America		NE¼ of SW¼																						
12	U. S. of America		~~NW¼ of SW¼~~ Lot 3																						
13	U. S. of America		~~SW¼ of SW¼~~ Lot 4																						
14	U. S. of America		SE¼ of SW¼																						
15																									
16	U. S. of America		NE¼ of SE¼																						
17	Clint E. Mason		NW¼ of SE¼				40			70	Yes	F													
18	Clint E. & Lea C. Mason		SW¼ of SE¼				40			70	"	"													
19	Geo. Backstrom		SE¼ of SE¼				40			70	"	"													
20																									
							120																		

Valuations by School Districts as Equalized by Department of Taxation

	Sold for Taxes	District No. 118 Rate 55 Mills	District No. ..... Rate ..... Mills	District No. ..... Rate ..... Mills	District No. ..... Rate ..... Mills	District No. ..... Rate ..... Mills	Tax including State Homestead ..... Mills	State Tax on Non-Homestead 62 Mills	Special Taxes	Total Taxes	Paid	When Paid (Month Day Year)	Number of Receipt	March Settlement 1960	June Settlement 1960	Penalty	November Settlement 1960	Penalty	Collections to First Monday in January 1961	Penalty	Delinquent on First Monday in January 1961	Total Delinquent Tax and Penalty	Remarks
		Dollars	Dollars	Dollars	Dollars	Dollars	$ cts.	$ cts.	$ cts.	$ cts.				$ cts.	$ cts.	$ cts.	$ cts.	$ cts.	$ cts.	$ cts.	$ cts.	$ cts.	
1																							
2																							
3																							
4																							
5																							
6																							
7																							
8																							
9																							
10																							
11																							
12																							
13																							
14																							
15																							
16																							
17		77					19.66	48		20.14	PAID IN FULL	MAY 16 1960	4947		20.14								7553
18		75					19.14	46		19.60	PAID IN FULL	MAY 16 1960			19.60								"
19		#20					5.10			5.10	PAID IN FULL	MAR 18 1960	4362		5.10								7552
20																							
		#20 / 152 / 172					43.90	94		44.84					44.84								

Assessment Roll and Tax List of Real Property in the Town of Slater, Cass County, Minnesota, for Taxes for the Year 1959.

Form 5CD

* Indicate Type of Property: R-Residential, C-Commercial, I-Industrial, U-Utility, F-Farm, L-Lakeshore, T-Timber, M-Mineral

	In Whose Name Assessed	To Whom Transferred	Description of Property: Subdivision	Sec. or Lot	Town or Block	Reg.	Number of Acres of Land: Acres	Tenths	No. School District	Indicate Homestead Tax	Indicate Agricultural Tax	Indicate Type of Property	True and Full Valuations: Land Exclusive of Structures and Improvements	Buildings and Other Structures	Machinery Permanently Attached to Real Estate	Total True and Full Value	Assessed Valuations: Rural: Homestead Up to $4,000 20%	Rural: Over $4,000 and Non-Homestead 33⅓%	All Other: Timber Land Class 1a 20%	All Other: Homestead Up to $4,000 25%	All Other: Over $4,000 and Non-Homestead 40%	All Other: Machinery Permanently Attached to Real Estate 33⅓%	Total Assessed Value	Total Assessed Value as Equalized by the Board of Review	Final Equalized Value	Remarks
							Acres	Tenths					Dollars	Dollars	Dollars	Dollars	Dollars	Dollars	Dollars	Dollars	Dollars	Dollars	Dollars	Dollars	Dollars	
1	U. S. of America		NE¼NE¼ Lot 1	28	142	26			118																	
2	U. S. of America		NW¼NE¼																							
3	U. S. of America		SW¼NE¼ Lot 2																							
4			SE¼NE¼																							
5																										
6	U. S. of America		NE¼NW¼																							
7	U. S. of America		NW¼NW¼																							
8	Harold C. + Emma C. Brammer		SW¼NW¼ Cont Lot 4				37			no	no	T														
9	U. S. of America		SE¼NW¼ Cont Lot 3																							
10																										
11			NE¼SW¼																							
12	~~State of Minnesota~~ (Cont to Donald F. Cone)		NW¼SW¼ Cont Lot 5				29.50			no	no	L		210	Addition Dry T.S.							167				
13	Cass County		SW¼SW¼ Cont Lot 6 less Ry R/W wy.							Exempt																
14	Harold F. Fanth		SE¼SW¼ W½ of Lot 7							yes	no	T														
15	Ellsworth H. Bates		W½ of E½ of W½ of Lot 7 less Ry. R/W wy.							no	no	L														
16	Willis F. Kemper		NE¼SE¼ E½ of W½ of Lot 7				2.45			no	yes	T														
17	Ernest H. + Mildred D. Snyder		NW¼SE¼ W½ of E½ of Lot 7				2.45			no	"	"														
18	Henry + Stella Sobiesz		SW¼SE¼ E½ of W½ of E½ of Lot 7							no	no	L														
19	Harold D. + Leach K. Fanth		SE¼SE¼ E½ of Lot 7							no	"	"														
20																										
	(Continued on Next Page)						72.40																			

Cass County, Minnesota, for Taxes for the Year 1959.

	Sold for Taxes	Valuations by School Districts as Equalized by Department of Taxation: District No. 2415 Rate 23 Mills	District No. 7815 Rate 23 Mills	District No. Rate Mills	District No. Rate Mills	Tax including State Homestead	State Tax on Non-Homestead 6.2 Mills	Special Taxes	Total Taxes		Paid	When Paid: Month Day Year	Number of Receipt	March Settlement 1960	June Settlement 1960	Penalty	November Settlement 1960	Penalty	Collections to First Monday in January 1961	Penalty	Delinquent on First Monday in January 1961	Total Delinquent Tax and Penalty	Remarks
		Dollars	Dollars	Dollars	Dollars	Dollars	Dollars	Dollars	Dollars														
1										1													
2										2													
3										3													
4										4													
5										5													
6										6													
7										7													
8		100				2552	62		2614	8	PAID IN FULL AUG 22 1960	11692					2614	65				15290
9										9													
10										10													
11										11													
12			167			4680	104		4784	12	PAID IN FULL SEP 8 1960	11815					4784					9543. Can 143
13										13													
14		H 5				128			128	14	PAID IN FULL MAY 25 1960	12253			128								9572
15	SOLD FOR TAXES		15			420	10		430	15													
16	SOLD FOR TAXES	121				306	08		314	16											4 91		
17		121				306	08		314	17	PAID IN FULL MAY 3 1960	6543			314						3 14		
18			8			224	04		228	18	PAID IN FULL JAN 7 1959	14		2 28									9554
19			11			308	06		314	19	PAID IN FULL MAY 25 1960	12253			314								9572
20										20													9572
		H 5	5			8292																	
		144	201 = 345			5632	202		9126					2 28	756		12 98				7 44		
		144	330			8924																	

Personal

Lot 7 Sec 28 - 142-26

2 A 1/4	~~State Marsh~~ Zanth
W 1/2 of E 1/2 of W 1/2	Bates
E 1/2 of 2 1/2	Hempes
2 A 1/4 of E 1/2	Snyder
E 1/2 of W 1/2 of E 1/2	Tobias
E 1/4	Zanth

→ E.

Assessment Roll and Tax List of Real Property in the Town of Slater, Cass County, Minnesota, for Taxes for the Year 1959.

Form 5CD [illegible]

* Indicate Type of Property: R-Residential, C-Commercial, I-Industrial, U-Utility, F-Farm, L-Lakeshore, T-Timber, M-Mineral

	IN WHOSE NAME ASSESSED	TO WHOM TRANSFERRED	DESCRIPTION OF PROPERTY: SUBDIVISION	Sec. or Lot	Town or Block	Rge.	Number of Acres of Land (Acres / 100ths)	No. School District	Indicate Homestead Tax or No	Indicate Agricultural Tax or No	Indicate Type of Property	TRUE AND FULL VALUATIONS: LAND Exclusive of Structures and Improvements (Dollars)	BUILDINGS and Other Structures (Dollars)	MACHINERY Permanently Attached to Real Estate (Dollars)	TOTAL True and Full Value (Dollars)	ASSESSED VALUATIONS: RURAL: Homestead Up to $4,000 20% (Dollars)	RURAL: Over $4,000 and Non-Homestead 33⅓% (Dollars)	ALL OTHER: Timber Land Class 2c 20% (Dollars)	ALL OTHER: Homestead Up to $4,000 25% (Dollars)	ALL OTHER: Over $4,000 and Non-Homestead 40% (Dollars)	ALL OTHER: MACHINERY Permanently Attached to Real Estate 33⅓% (Dollars)	TOTAL ASSESSED VALUE (Dollars)	Total Assessed Value as Equalized by the Board of Review (Dollars)	FINAL EQUALIZED VALUE (Dollars)
1			NE¼ of NE¼	28	142	26		118																
2			NW¼ of NE¼																					
3			SW¼ of NE¼																					
4			SE¼ of NE¼																					
5																								
6			NE¼ of NW¼																					
7			NW¼ of NW¼																					
8			SW¼ of NW¼																					
9			SE¼ of NW¼																					
10	Alexander F. + Myrtle C. Weidenbach		W 100' of E 400' of N 150' of Lot 8						no	no	U			300 added by BR								117		
11			NE¼ of SW¼																					
12			NW¼ of SW¼																					
13			SW¼ of SW¼																					
14			SE¼ of SW¼																					
15	James + Margery Swenson		Part of Blk 9 Lot 9 (S½ of W 200')																					
16	Dwain W. + Rosemary West		Part of Blk 9 Lot 8																					
17	State of Minnesota		NW¼ of SE¼																					
18	Harold F. + Leah H. Fanth		Cont 1½ A leased by Ed Wyer see Book						no	Yes	T			600 added by BR								291		
19	Douglas Beckenwith + Lottie M. Cooper		SE¼ of SE¼ Cont 4½ A W 200' of S½ of Lot 4				2.26		no	"	"			300 added by BR								220		
20	James C. + Martha B. DeValk		W 100' of E 200' of N 150' of Lot 8				42.50		no	no	L													
							71.76																	

	SOLD FOR TAXES	VALUATIONS BY SCHOOL DISTRICTS AS EQUALIZED BY DEPARTMENT OF TAXATION: District No. / Rate ... Mills (Dollars)	District No. / Rate ... Mills (Dollars)	District No. / Rate ... Mills (Dollars)	District No. / Rate ... Mills (Dollars)	Tax including State Homestead ... Mills ($ cts.)	State Tax on Non-Homestead 6.72 Mills ($ cts.)	SPECIAL TAXES ($ cts.)	TOTAL TAXES ($ cts.)		PAID	WHEN PAID (Month Day Year)	Number of Receipt	March Settlement 1960 ($ cts.)	June Settlement 1960 ($ cts.)	Penalty ($ cts.)	November Settlement 1960 ($ cts.)	Penalty ($ cts.)	Collections to First Monday in January 1961 ($ cts.)	Penalty ($ cts.)	Delinquent on First Monday in January 1961 ($ cts.)	Total Delinquent Tax and Penalty ($ cts.)	REMARKS
1										1													
2										2													
3										3													
4										4													
5										5													
6										6													
7										7													
8										8													
9										9													
10				117		3278	72		3350	10	PAID IN FULL	JUN 28 1960	10806		33 50		33 50						9574 .50 Bondman
11										11													
12										12													
13										13													
14										14													
15										15													
16										16													
17										17													
18		West 2/17 Sandy .74	291		West 6.8.8 Sandy 1.88	7426	1.82	1.74 West .58	West 6.77 Sandy 1.88 7608	18	PAID IN FULL	MAY 25 1960	12853		76 08								Cut West + Sandy only 9-30 Partial payment
19			220			5614	1.36		5750	19											57 50 of 63 25		9555.
20				117		3278	72		3350	20	PAID IN FULL	MAY 31 1960	13482		33 50								9571.
			511	234 = 745		19340									109 58		33 50				57 50		
						6556	462		20058														
						19596																	

Assessment Roll and Tax List of Real Property in the Town of States, Cass County, Minnesota, for Taxes for the Year 1959.

Form 5CD MILLER-DAVIS CO., MINNEAPOLIS

* Indicate Type of Property: R-Residential, C-Commercial, I-Industrial, U-Utility, F-Farm, L-Lakeshore, T-Timber, M-Mineral

		DESCRIPTION OF PROPERTY								TRUE AND FULL VALUATIONS				ASSESSED VALUATIONS								
														RURAL		ALL OTHER						
IN WHOSE NAME ASSESSED	TO WHOM TRANSFERRED		SUBDIVISION	Sec. or Lot	Town or Block	Rng.	Number of Acres of Land (Acres / 100ths)	No. School District	Indicate Homestead Tax or No	Indicate Farm Classification Tax or No	Indicate Type of Property	LAND Exclusive of Structures and Improvements	BUILDINGS and Other Structures	MACHINERY Permanently Attached to Real Estate	TOTAL True and Full Value	Homestead Up to $4,000 20%	Over $4,000 and Non-Homestead 33⅓%	Timber Land Class 3e 20%	Homestead Up to $4,000 25%	Over $4,000 and Non-Homestead 40%	MACHINERY Permanently Attached to Real Estate 33⅓%	TOTAL ASSESSED VALUE	Total Assessed Value as Equalized by the Board of Review	FINAL EQUALIZED VALUE
												Dollars	Dollars	Dollars	Dollars	Dollars	Dollars	Dollars	Dollars	Dollars	Dollars	Dollars	Dollars	Dollars
Fe Ray Griffin	1		NE¼ of NE¼	29	142	26	40	118	yes	yes	F													
U. S. of America	2		NW¼ of NE¼ less Ry. R.R. wy.																					
State of Minnesota	3		SW¼ of NE¼ ~~lying S. of Ry.~~																					
State of Minnesota	4		SE¼ of NE¼ lying S. of Ry.																					
U. S. of America	5		All of E½ of NE¼ lying N.E. of Ry.																					
U. S. of America	6		NE¼ of NW¼ less Ry. R.R. wy.																					
State of Minnesota	7		NW¼ of NW¼																					
U. S. of America	8		SW¼ of NW¼																					
U. S. of America	9		SE¼ of NW¼																					
~~State of Minnesota~~	10		~~All of N½ of N.E. of Ry. R.R. wy.~~																					
U. S. of America	11		NE¼ of SW¼																					
U. S. of America	12		NW¼ of SW¼																					
U. S. of America	13		SW¼ of SW¼																					
U. S. of America	14		SE¼ of SW¼																					
	15																							
State of Minnesota	16		NE¼ of SE¼ less Ry.																					
State of Minnesota	17		NW¼ of SE¼																					
U. S. of America	18		SW¼ of SE¼																					
U. S. of America	19		SE¼ of SE¼																					
	20																							
							40																	

	SOLD FOR TAXES	VALUATIONS BY SCHOOL DISTRICTS AS EQUALIZED BY DEPARTMENT OF TAXATION						Tax including State Homestead	State Tax on Non-Homestead	SPECIAL TAXES	TOTAL TAXES		PAID	WHEN PAID	Number of Receipt	March Settlement 1960	June Settlement 1960	Penalty	November Settlement 1960	Penalty	Collections to First Monday in January 1961	Penalty	Delinquent on First Monday in January 1961	Total Delinquent Tax and Penalty	REMARKS
		District No. ..... Rate ..... Mills	District No. ..... Rate ..... Mills	District No. ..... Rate ..... Mills	District No. ..... Rate ..... Mills	District No. ..... Rate ..... Mills		..... Mills	..... Mills					Month Day Year											
		Dollars	Dollars	Dollars	Dollars	Dollars	Dollars	$ cts.	$ cts.	$ cts.	$ cts.					$ cts.	$ cts.	$ cts.	$ cts.	$ cts.	$ cts.	$ cts.	$ cts.	$ cts.	
1		# 46						11.74			11.74	1	PAID IN FULL	JUN 28 1960	108054				11.74						
2												2													
3												3													
4												4													
5												5													
6												6													
7												7													
8												8													
9												9													
10												10													
11												11													
12												12													
13												13													
14												14													
15												15													
16												16													
17												17													
18												18													
19												19													
20												20													
		# 46						11.74			11.74								11.74						

Assessment Roll and Tax List of Real Property in the Town of Slater, Cass County, Minnesota, for Taxes for the Year 1959.

Form 5CD MILLER-DAVIS CO., MINNEAPOLIS

* Indicate Type of Property: R-Residential, C-Commercial, I-Industrial, U-Utility, F-Farm, L-Lakeshore, T-Timber, M-Mineral

	IN WHOSE NAME ASSESSED	TO WHOM TRANSFERRED	DESCRIPTION OF PROPERTY: SUBDIVISION	Sec. or Lot	Town or Block	Rng.	Number of Acres of Land: Acres	Tenths	No. School District	Indicate Homestead Tax Exemption No.	Indicate Agricultural Tax Exemption No.	Indicate Type of Property*	TRUE AND FULL VALUATIONS: LAND Exclusive of Structures and Improvements (Dollars)	BUILDINGS and Urban Structures (Dollars)	MACHINERY Permanently Attached to Real Estate (Dollars)	TOTAL True and Full Value (Dollars)	ASSESSED VALUATIONS: RURAL: Homestead Up to $4,000 20% (Dollars)	RURAL: Over $4,000 and Non-Homestead 33⅓% (Dollars)	RURAL: Timber Land Class 3a 20% (Dollars)	ALL OTHER: Homestead Up to $4,000 25% (Dollars)	ALL OTHER: Over $4,000 and Non-Homestead 40% (Dollars)	ALL OTHER: MACHINERY Permanently Attached to Real Estate 33⅓% (Dollars)	TOTAL ASSESSED VALUE (Dollars)	Total Assessed Value as Equalized by the Board of Review (Dollars)	FINAL EQUALIZED VALUE (Dollars)
	U. S. of America		1 NE¼NE¼ Lot 5	30	142	26			118																
	U. S. of America		2 NW¼NE¼ Lot 6																						
	U. S. of America		3 SW¼NE¼																						
	State of Minnesota		4 SE¼NE¼																						
			5																						
	U. S. of America		6 NE¼NW¼																						
	U. S. of America		7 NW¼NW¼ Lot 1																						
	U. S. of America		8 SW¼NW¼ Lot 2																						
	U. S. of America		9 SE¼NW¼																						
			10																						
	U. S. of America		11 NE¼SW¼																						
	U. S. of America		12 NW¼SW¼ Lot 3																						
	U. S. of America		13 SW¼SW¼ Lot 4																						
			14 SE¼SW¼																						
			15																						
	U. S. of America		16 NE¼SE¼																						
	U. S. of America		17 NW¼SE¼																						
	U. S. of America		18 SW¼SE¼																						
	U. S. of America		19 SE¼SE¼																						
			20																						

	SOLD FOR TAXES (Dollars)	VALUATIONS BY SCHOOL DISTRICTS AS EQUALIZED BY DEPARTMENT OF TAXATION: District No. ..... Rate ..... Mills (Dollars)	District No. ..... Rate ..... Mills (Dollars)	District No. ..... Rate ..... Mills (Dollars)	District No. ..... Rate ..... Mills (Dollars)	District No. ..... Rate ..... Mills (Dollars)	Tax including State Homestead ..... Mills ($ cts.)	State Tax on Non-Homestead ..... Mills ($ cts.)	SPECIAL TAXES ($ cts.)	TOTAL TAXES ($ cts.)		PAID	WHEN PAID: Month	Day	Year	Number of Receipt	March Settlement 1960 ($ cts.)	June Settlement 1960 ($ cts.)	Penalty ($ cts.)	November Settlement 1960 ($ cts.)	Penalty ($ cts.)	Collections to First Monday in January 1961 ($ cts.)	Penalty ($ cts.)	Delinquent on First Monday in January 1961 ($ cts.)	Total Delinquent Tax and Penalty ($ cts.)	REMARKS
1											1														
2											2														
3											3														
4											4														
5											5														
6											6														
7											7														
8											8														
9											9														
10											10														
11											11														
12											12														
13											13														
14											14														
15											15														
16											16														
17											17														
18											18														
19											19														
20											20														

Assessment Roll and Tax List of Real Property in the Town of Slater, Cass County, Minnesota, for Taxes for the Year 1959.

Form 5CD MILLER-DAVIS CO., MINNEAPOLIS

*Indicate Type of Property: R-Residential, C-Commercial, I-Industrial, U-Utility, F-Farm, L-Lakehore, T-Timber, M-Mineral

		IN WHOSE NAME ASSESSED	TO WHOM TRANSFERRED	DESCRIPTION OF PROPERTY: SUBDIVISION	Sec. or Lot	Town or Block	Rng.	Number of Acres of Land: Acres	Tenths	No. School District	Indicate Homestead Tax or No.	Indicate Agricultural Tax or No.	Indicate Type of Property*	TRUE AND FULL VALUATIONS: LAND Exclusive of Structures and Improvements (Dollars)	BUILDINGS and Other Structures (Dollars)	MACHINERY Permanently Attached to Real Estate (Dollars)	TOTAL True and Full Value (Dollars)	ASSESSED VALUATIONS: RURAL: Homestead Up to $4,000 20% (Dollars)	RURAL: Over $4,000 and Non-Homestead 33⅓% (Dollars)	ALL OTHER: Timber Land Class 3c 20% (Dollars)	ALL OTHER: Homestead Up to $4,000 25% (Dollars)	ALL OTHER: Over $4,000 and Non-Homestead 40% (Dollars)	ALL OTHER: MACHINERY Permanently Attached to Real Estate 33⅓% (Dollars)	TOTAL ASSESSED VALUE (Dollars)	Total Assessed Value as Equalized by the Board of Review (Dollars)	FINAL EQUALIZED VALUE (Dollars)
	1	U. S. of America		NE¼ of NE¼	31	142	26			116																
	2	U. S. of America		NW¼ of NE¼																						
	3	U. S. of America		SW¼ of NE¼																						
	4	U. S. of America		SE¼ of NE¼																						
	5																									
	6	U. S. of America		NE¼ of NW¼																						
	7	U. S. of America		~~NW¼ of NW¼~~ Lot 1																						
	8	U. S. of America		~~SW¼ of NW¼~~ Lot 2																						
	9	U. S. of America		SE¼ of NW¼																						
	10																									
	11	U. S. of America		NE¼ of SW¼																						
	12	U. S. of America		~~NW¼ of SW¼~~ Lot 3																						
	13	U. S. of America		~~SW¼ of SW¼~~ Lot 4																						
	14	U. S. of America		SE¼ of SW¼																						
	15																									
	16	U. S. of America		NE¼ of SE¼																						
	17	U. S. of America		NW¼ of SE¼																						
	18	U. S. of America		~~SW¼ of SE¼~~ Lot 5																						
	19	U. S. of America		~~SE¼ of SE¼~~ Lot 6																						
	20																									

	SOLD FOR TAXES (Dollars)	VALUATIONS BY SCHOOL DISTRICTS AS EQUALIZED BY DEPARTMENT OF TAXATION: District No.... Rate.... Mills (Dollars)	District No.... Rate.... Mills (Dollars)	District No.... Rate.... Mills (Dollars)	District No.... Rate.... Mills (Dollars)	District No.... Rate.... Mills (Dollars)	District No.... Rate.... Mills (Dollars)	Tax including State Homestead ....Mills ($ cts.)	State Tax on Non-Homestead ....Mills ($ cts.)	SPECIAL TAXES ($ cts.)	TOTAL TAXES ($ cts.)		PAID	WHEN PAID: Month Day Year	Number of Receipt	March Settlement 1960 ($ cts.)	June Settlement 1960 ($ cts.)	Penalty ($ cts.)	November Settlement 1960 ($ cts.)	Penalty ($ cts.)	Collections to First Monday in January 1961 ($ cts.)	Penalty ($ cts.)	Delinquent on First Monday in January 1961 ($ cts.)	Total Delinquent Tax and Penalty ($ cts.)	REMARKS
1												1														
2												2														
3												3														
4												4														
5												5														
6												6														
7												7														
8												8														
9												9														
10												10														
11												11														
12												12														
13												13														
14												14														
15												15														
16												16														
17												17														
18												18														
19												19														
20												20														

Assessment Roll and Tax List of Real Property in the Towns of Slater, Cass County, Minnesota, for Taxes for the Year 1959.

Form 5CD MILLER-DAVIS CO., MINNEAPOLIS

* Indicate Type of Property: R-Residential, C-Commercial, I-Industrial, U-Utility, F-Farm, L-Lakeshore, T-Timber, M-Mineral

		DESCRIPTION OF PROPERTY								TRUE AND FULL VALUATIONS				ASSESSED VALUATIONS																							
														RURAL				ALL OTHER																			
IN WHOSE NAME ASSESSED	TO WHOM TRANSFERRED		SUBDIVISION	Sec. or Lot	Town or Block	Rng.	Number of Acres of Land: Acres	Number of Acres of Land: Tenths	Sec. School District	Indicates Homestead Tax or No	Indicates Agricultural Tax or No	Indicates Type of Property	LAND Estimate of Structures Not Improvements	BUILDINGS and Other Structures	MACHINERY Permanently Attached to Real Estate	TOTAL True and Full Value	Homestead Up to $4,000 20%	Over $4,000 and Non-Homestead 33⅓%	Timber Land Class 3e 20%	Homestead Up to $4,000 25%	Over $4,000 and Non-Homestead 40%	MACHINERY Permanently Attached to Real Estate 33⅓%	TOTAL ASSESSED VALUE	Total Assessed Value as Equalized by the Board of Review	FINAL EQUALIZED VALUE
													Dollars	Dollars	Dollars	Dollars	Dollars	Dollars	Dollars	Dollars	Dollars	Dollars	Dollars	Dollars	Dollars
U. S. of America	1		NE¼ of NE¼		32	142	26		118																
U. S. of America	2		NW¼ of NE¼																						
State of Minnesota	3		SW¼ of NE¼																						
State of Minnesota	4		SE¼ of NE¼																						
	5																								
U. S. of America	6		NE¼ of NW¼																						
U. S. of America	7		NW¼ of NW¼																						
State of Minnesota	8		SW¼ of NW¼																						
State of Minnesota	9		SE¼ of NW¼																						
	10																								
State of Minnesota	11		NE¼ of SW¼																						
State of Minnesota	12		NW¼ of SW¼																						
~~State of Minnesota~~ U. S. of America	13		SW¼ of SW¼																						
State of Minnesota	14		SE¼ of SW¼																						
	15																								
State of Minnesota	16		NE¼ of SE¼																						
State of Minnesota	17		NW¼ of SE¼																						
State of Minnesota	18		SW¼ of SE¼																						
State of Minnesota	19		SE¼ of SE¼																						
	20																								

	SOLD FOR TAXES	VALUATIONS BY SCHOOL DISTRICTS AS EQUALIZED BY DEPARTMENT OF TAXATION						Tax including State Homestead	State Tax on Non-Homestead	SPECIAL TAXES	TOTAL TAXES		PAID	WHEN PAID			Number of Receipt	March Settlement 1960	June Settlement 1960	Penalty	November Settlement 1960	Penalty	Collections to First Monday in January 1961	Penalty	Delinquent on First Monday in January 1961	Total Delinquent Tax and Penalty	REMARKS
		District No. ..... Rate ..... Mills	District No. ..... Rate ..... Mills	District No. ..... Rate ..... Mills	District No. ..... Rate ..... Mills	District No. ..... Rate ..... Mills	District No. ..... Rate ..... Mills	.....Mills	.....Mills					Month	Day	Year											
		Dollars	Dollars	Dollars	Dollars	Dollars	Dollars	$ cts.	$ cts.	$ cts.	$ cts.							$ cts.	$ cts.	$ cts.	$ cts.	$ cts.	$ cts.	$ cts.	$ cts.	$ cts.	
1												1															
2												2															
3												3															
4												4															
5												5															
6												6															
7												7															
8												8															
9												9															
10												10															
11												11															
12												12															
13												13															
14												14															
15												15															
16												16															
17												17															
18												18															
19												19															
20												20															

Assessment Roll and Tax List of Real Property in the Town of Slater, Cass County, Minnesota, for Taxes for the Year 1959.

Form 5CD MILLER-DAVIS CO., MINNEAPOLIS

*Indicate Type of Property: R-Residential, C-Commercial, I-Industrial, U-Utility, F-Farm, L-Lakehore, T-Timber, M-Mineral

	IN WHOSE NAME ASSESSED	TO WHOM TRANSFERRED	DESCRIPTION OF PROPERTY: SUBDIVISION	Sec. or Lot	Town or Block	Rng.	Number of Acres of Land (Acres / 100ths)	No. School District	Indicate Homestead Tax or No	Indicate Farm Tax or No	Indicate Type of Property	TRUE AND FULL VALUATIONS: LAND Estimates of Structures Excluding Improvements (Dollars)	BUILDINGS and Other Structures (Dollars)	MACHINERY Permanently Attached to Real Estate (Dollars)	TOTAL True and Full Value (Dollars)	ASSESSED VALUATIONS: RURAL: Homestead Up to $4,000 20% (Dollars)	RURAL: Over $4,000 and Non-Homestead 33⅓% (Dollars)	ALL OTHER: Timber Land Class 3c 20% (Dollars)	ALL OTHER: Homestead Up to $4,000 25% (Dollars)	ALL OTHER: Over $4,000 and Non-Homestead 40% (Dollars)	ALL OTHER: MACHINERY Permanently Attached to Real Estate 33⅓% (Dollars)	TOTAL ASSESSED VALUE (Dollars)	Total Assessed Value as Equalized by the Board of Review (Dollars)	FINAL EQUALIZED VALUE (Dollars)
1	C. Leslie Johnston, Eunice A. Sittner + Magnolia W. Johnston	W. Scott	Govt Lot 1 lease by Rt. way NE¼ of NW¼	33	142	26	38.75	118	No	No	T													
2	U. S. of America		NW¼ of NE¼																					
3	U. S. of America		SW¼ of NE¼																					
4	C. Leslie Johnston, Eunice A. Sittner + ~~Scott Sargent~~	Magnolia W. Scott	~~E½ of NW¼~~ Govt Lot 2				8.25		No	No	L													
5																								
6	State of Minnesota		NE¼ of NW¼																					
7	State of Minnesota		NW¼ of NW¼																					
8	State of Minnesota		SW¼ of NW¼																					
9	State of Minnesota		SE¼ of NW¼																					
10																								
11	State of Minnesota		NE¼ of SW¼																					
12	U. S. of America		NW¼ of SW¼																					
13	State of Minnesota		SW¼ of SW¼																					
14	David P. + Amanda M. Bushaw		~~SE¼ of SW¼~~ Govt Lot 4				30		Yes	No	L													
15																								
16			NE¼ of SE¼																					
17	C. Leslie Johnston, Eunice A. Sittner + ~~Geo. R. Sargent~~	Magnolia W. Scott	~~NW¼ of SE¼~~ Govt Lot 3				26.25		No	No	L													
18			SW¼ of SE¼																					
19			SE¼ of SE¼																					
20																								
							103.25																	

	SOLD FOR TAXES	VALUATIONS BY SCHOOL DISTRICTS AS EQUALIZED BY DEPARTMENT OF TAXATION: District No. / Rate ..... Mills (Dollars)	District No. / Rate ..... Mills (Dollars)	District No. / Rate ..... Mills (Dollars)	District No. / Rate ..... Mills (Dollars)	Tax including State Homestead ..... Mills ($ cts.)	State Tax on Non-Homestead 32 Mills ($ cts.)	SPECIAL TAXES ($ cts.)	TOTAL TAXES ($ cts.)	PAID	WHEN PAID: Month Day Year	Number of Receipt	March Settlement 1960 ($ cts.)	June Settlement 1960 ($ cts.)	Penalty ($ cts.)	November Settlement 1960 ($ cts.)	Penalty ($ cts.)	Collections to First Monday in January 1961 ($ cts.)	Penalty ($ cts.)	Delinquent on First Monday in January 1961 ($ cts.)	Total Delinquent Tax and Penalty ($ cts.)	REMARKS
1		74				1888	46		1934	PAID IN FULL	MAY 31 1960	13488		1934								9575
2																						
3																						
4				40		1120	24		1144	PAID IN FULL	MAY 31 1960	13488		1144								9575
5																						
6																						
7																						
8																						
9																						
10																						
11																						
12																						
13																						
14				30		840			840											840	924	15281
15																						
16																						
17				50		1402	32		1434	PAID IN FULL	MAY 31 1960	13488		1434								9575
18																						
19																						
20																						
		74		30 = 30 90 = 164 160 = 194		1888 3362 5250	102		5352					4512						840	

Assessment Roll and Tax List of Real Property in the Town of Platte

Form 5CD MILLER-DAVIS CO., MINNEAPOLIS

* Indicate Type of Property: R-Residential, C-Commercial, I-Industrial, U-Utility, F-Farm, L-Lakeshore, T-Timber, M-Mineral

	In Whose Name Assessed	To Whom Transferred	Description of Property: Subdivision	Sec. or Lot	Town Sec. Block	Rge.	Number of Acres of Land (Acres / 100ths)	No. School District	Indicate Agricultural Tax or No	Indicate Agricultural Tax or No	Indicate Type of Property	True and Full Valuations: Land Exclusive of Structures and Improvements (Dollars)	Buildings and Other Structures (Dollars)	Machinery Permanently Attached to Real Estate (Dollars)	Total True and Full Value (Dollars)	Assessed Valuations — Rural: Homestead Up to $4,000 20% (Dollars)	Rural: Over $4,000 and Non-Homestead 33⅓% (Dollars)	Rural: Timber Land Class 2c 20% (Dollars)	All Other: Homestead Up to $4,000 25% (Dollars)	All Other: Over $4,000 and Non-Homestead 40% (Dollars)	All Other: Machinery Permanently Attached to Real Estate 33⅓% (Dollars)	Total Assessed Value (Dollars)	Total Assessed Value as Equalized by the Board of Review (Dollars)	Final Equalized Value (Dollars)
1	Geo. Backstrom		NE¼NE¼	34	142	26	40	118	Yes	Yes	F													
2	Andrew + Ruth Olsen		N½NW¼NE¼ Lot 1 Lot 2 less Rly				38.25		No	"	"													
3	Lester H. + Adeline F. Pohl		SW¼NE¼ " " 4 " " less 1 acre				31.17		No	"	T													
4	Mahlon P. + Opal Swentkofske		SE¼NE¼ less Rly				36.72		No	"	"													
5	Edward + Sullivan T. Ralph		S 150' of W 100' of Lot 2						No	No	L													
6	David + Amanda Gushaw		Part Lot 2 less Rly + less N½NW¼NE¼ S 150' of W 180'				30.44		Yes Yes	Yes No	F C										293			
7	Adolph G. Fanth		E½ of Lot 1 less Rly				17.28		No	No	R													
8	Carl W. + Agnes Sauk		SW¼NW¼ W 152½' of Lot 1 & 4																					
9			SE¼NW¼																					
10	Harold S. + Leah S. Fanth		W½ of Govt Lot 1 less Rly				17.24		No Yes	No	C													
11	Robert + Nilda M. + Marlin E. Pohl		NE¼NW¼ Part of Lot 5						No	No	L													
12	Norman D. + Mildred S. Erickson		NW¼NW¼ Part of Lot 5				2		No	"	"													
13	Augustus M. Colt		75' x 140' + approx 30' x 120' + 170' x 125' of the 300' of Lot 5 lying adjacent to Lakeshore Park Lot 2 + Blk 2				25		Yes	"	R													
14	Nydia Paul McCallum (Georgia E. Paul Estate)		N 125' of the 300' of Lot 5 lying adjacent to Lakeshore Park Lot 2 + Blk 2				75		No	"	L													
15	Ralph M. + Mildred Miller		125' of Lot 5 lying adjacent to Lot 2 + Lakeside Park Blk 2				75		No Yes	No	R										188			
16	Elmer J. + Zelda Sparty		NE¼SE¼				40		No	Yes	F			240 added by P.B.							152			
17	" " "		NW¼SE¼				40		No	"	"													
18	Fred H. + Beatrice Green		SW¼SE¼				40		Yes	"	"													
19	" " "		SE¼SE¼				40		Yes	"	"													
20																								
							315.10																	

	Sold for Taxes	Valuations by School Districts as Equalized by Department of Taxation: District No. Rate ..... Mills	District No. Rate ..... Mills	District No. Rate ..... Mills	District No. Rate ..... Mills	Tax including State Homestead ..... Mills	State Tax on Non-Homestead 6.72 Mills	Special Taxes	Total Taxes	Paid	When Paid (Month Day Year)	Number of Receipt	March Settlement 1960	June Settlement 1960	Penalty	November Settlement 1960	Penalty	Collections to First Monday in January 1961	Penalty	Delinquent to First Monday in January 1961	Total Delinquent Tax and Penalty	Remarks
		Dollars	Dollars	Dollars	Dollars	Dollars	Dollars	Dollars	Dollars				Dollars	Dollars	Dollars	Dollars	Dollars	Dollars	Dollars	Dollars	Dollars	
1		# 62				15.82			15.82	PAID IN FULL	MAR 1 0 1960	14362		15.82								9562
2		97				24.76	60		25.36	PAID IN FULL	JUL 6 1960	11360				25.36	51					15275
3		117				29.86	72		30.58	PAID IN FULL	MAY 1 6 1960	6949		30.58								9558.
4		60				15.32	38		15.70	2nd HALF PAID	OCT 3 1 1960	19335										
										1ST HALF PAID	MAY 3 1 1960	12234		7.85		7.85						9557.
5										PAID IN FULL	MAY 2 5 1960	12257		30.69								9559
6	SOLD FOR TAXES		293			29.98	66		30.64	Paid due Rec # 37864 (1959)										32.94 Paid		15594
7			100			82.10	1.82		83.92													9578.
						28.02	62		28.64	PAID IN FULL	MAY 3 1 1960	13481		28.64								
8																						
9																						
10			# 124 / 275			111.80	1.72		113.52	PAID IN FULL	MAY 2 5 1960	12253		113.52								9572
11			17			4.76	10		4.86	PAID IN FULL	MAY 1 2 1960	9937		4.86								9579
12			154			43.16	96		44.12	PAID IN FULL	MAY 3 1 1960	13483		44.12								9528
13			# 20			5.60			5.60	PAID IN FULL	MAY 1 6 1960	6946		5.60								9576.
14			42			11.76	26		12.02	PAID IN FULL	JAN 2 5 1960	195	44.44									
15			183			51.28	1.14		52.42	PAID IN FULL	JAN 2 5 1960											
16		152				38.80	94		39.74	1ST HALF PAID	OCT 1 9 1960	15408		19.87								9556
17		77				18.38	44		18.82	2ND HALF PAID	OCT 1 9 1960					29.28						"
										1ST HALF PAID	MAY 1 6 1959	3557		9.41								
18	SOLD FOR TAXES	# 52				13.28			13.28											13.28		15385
19	SOLD FOR TAXES	# 40				10.20			10.20											10.20		"
20																						
		# 154	# 144 = 298			166.42																
		44	171 = 1467			36.86	1.36		54.24													
		62	1315 = 1767			53.88																
													64.44	310.91		62.49				187.40		

Lot 5 Sec 34-142-26

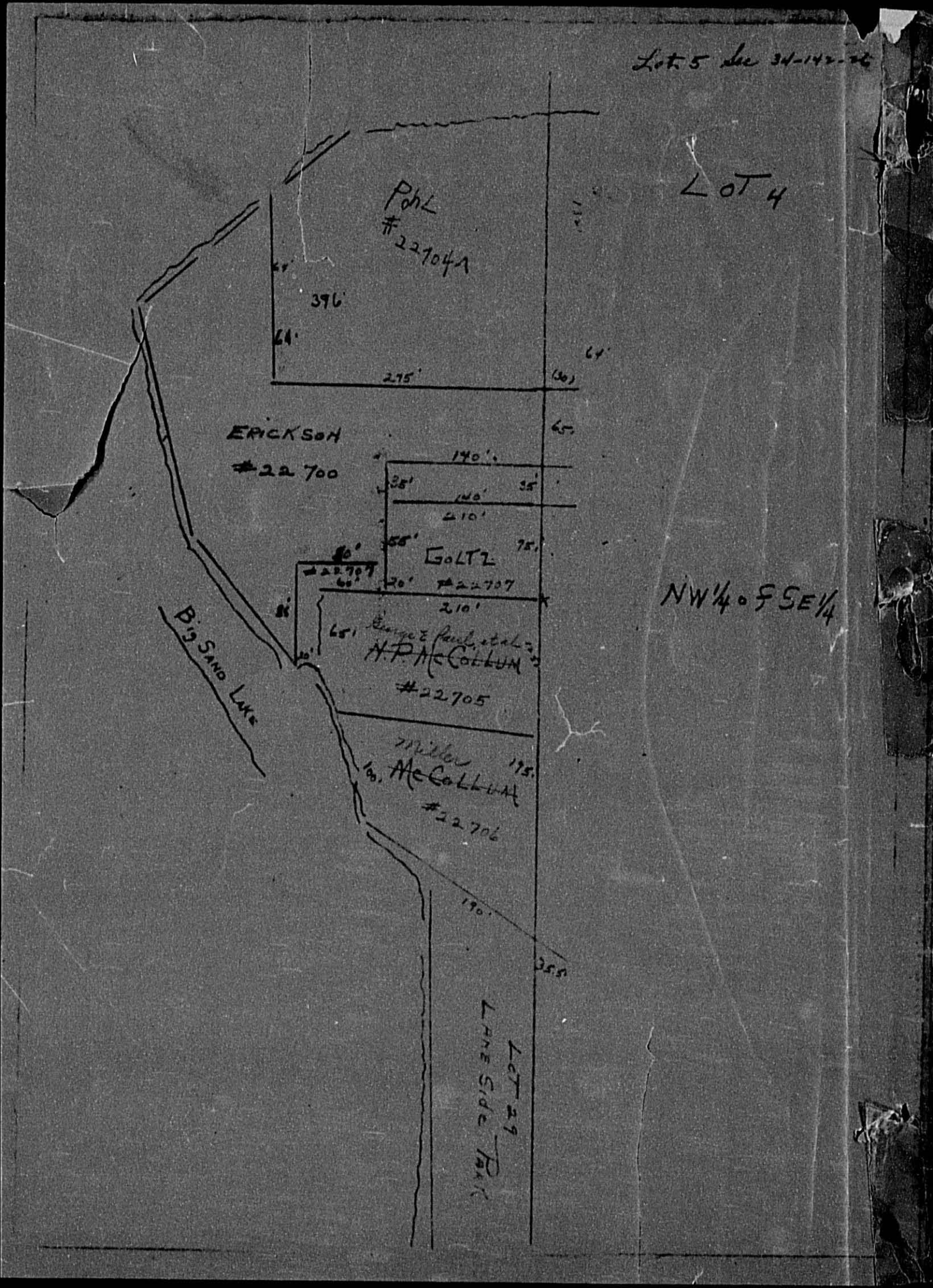

Form 3CD

Assessment Roll and Tax List of Real Property in the Town of Slater, Cass County, Minnesota, for Taxes for the Year 1959.

* Indicate Type of Property: R-Residential, C-Commercial, I-Industrial, U-Utility, F-Farm, L-Lakeshore, T-Timber, M-Mineral

	In Whose Name Assessed	To Whom Transferred	Description of Property: Subdivision	Sec. or Lot	Town or Block	Rng.	Number of Acres of Land (Acres / 100ths)	No. School District	Indicate Homestead Tax Payer Yes or No	Indicate Agricultural Tax Payer Yes or No	Indicate Type Property	True and Full Valuations: Land Exclusive of Structures and Improvements (Dollars)	Buildings and Other Structures (Dollars)	Machinery Permanently Attached to Real Estate (Dollars)	Total True and Full Value (Dollars)	Assessed Valuations: Rural: Homestead Up to $4,000 20% (Dollars)	Rural: Over $4,000 and Non-Homestead 33⅓% (Dollars)	All Other: Timber Land Class 2c 20% (Dollars)	All Other: Homestead Up to $4,000 25% (Dollars)	All Other: Over $4,000 and Non-Homestead 40% (Dollars)	All Other: Machinery Permanently Attached to Real Estate 33⅓% (Dollars)	Total Assessed Value (Dollars)	Total Assessed Value as Equalized by the Board of Review (Dollars)	Final Equalized Value (Dollars)
1	Walter A. Frank		NE¼ of NE¼	35	142	26	40	118	yes	yes	F													
2	" "		NW¼ of NE¼				40		yes	"	"													
3	" "		SW¼ of NE¼				40		yes	"	"													
4	" "		SE¼ of NE¼				40		yes	"	"													
5	Gerald + Mary E. Frank		E½ of NE¼ of NW¼				80		yes	"	R													
6	U. S. of America		W½ of NE¼ of NW¼																					
7	U. S. of America		NW¼ of NW¼																					
8	U. S. of America		SW¼ of NW¼ less Ry. Rt. way																					
9	U. S. of America		SE¼ of NW¼																					
10																								
11	State of Minnesota		NE¼ of SW¼ less Ry. Rt.																					
12	John W. + Elner M. Johnson		NW¼ of SW¼				40		yes	"	F													
13	Fred A. + Beatrice Green		SW¼ of SW¼				40		yes	"	"													
14	" " "		SE¼ of SW¼				40		yes	"	"													
15																								
16	Walter A. Frank		NE¼ of SE¼				40		yes	"	"													
17	" "		NW¼ of SE¼ less Ry. Rt. way				34.92		yes	"	"													
18	Ben E. + Lucy K. Mitchell		SW¼ of SE¼ lying S. & W. of Ry.				17.40		yes	"	"													
19	Edmund W. Hendrickson		SE¼ of SE¼ less Cemetery + Ry.				35.35		no	"	F													
20	Rita May Stransky		All that part of SW¼ of SE¼ lying N. & E. of Ry.				18.45		no	"	F					1.0.0 balance of Value to Homes Village Cemetery, 4 rd 7 lengths						40		
							440.77																	
							20 Short																	
							460.77																	

	Sold for Taxes	Validations by School Districts as Equalized by Department of Taxation: District No. ..... Rate ..... Mills	District No. ..... Rate ..... Mills	District No. ..... Rate ..... Mills	District No. ..... Rate ..... Mills	District No. ..... Rate ..... Mills	Tax including State Homestead ..... Mills	State Tax on Non-Homestead 6.22 Mills	Special Taxes	Total Taxes		Paid	When Paid (Month Day Year)	Number of Receipt	March Settlement 1960	June Settlement 1960	Penalty	November Settlement 1960	Penalty	Collections to First Monday in January 1961	Penalty	Delinquent on First Monday in January 1961	Total Delinquent Tax and Penalty	Remarks
		Dollars	Dollars	Dollars	Dollars	Dollars	Dollars	$ cts.	$ cts.	$ cts.					$ cts.	$ cts.	$ cts.	$ cts.	$ cts.	$ cts.	$ cts.	$ cts.	$ cts.	
1		H 46					11.74			11.74	1											11.74		15287
2		H 40					10.20			10.20	2											10.20		"
3		H 40					10.20			10.20	3											10.20		
4		H 79					20.16			20.16	4											20.16		"
5		H 30					7.66			7.66	5	PAID IN FULL	JUN 23 1960	10657				7.66*	11					15388
6											6													
7											7													
8											8													
9											9													
10											10													
11											11													
12		H 90					22.96			22.96	12	2nd HALF PAID 1st HALF PAID	OCT 10 1960 MAY 2 1960	16772 4785		11.48		11.48						9559.
13		H 145					37.00			37.00	13											37.00	46.70	15885
14		H 40					10.20			10.20	14											10.20	11.22	"
15											15													
16		H 40					10.20			10.20	16											10.20		15387
17		H 34					9.96			9.96	17											9.96		"
18		H 46					11.74			11.74	18	PAID IN FULL	MAR 15 1960	3158		11.74								
19		40					10.20	24		10.44	19	PAID IN FULL	MAY 9 1960	5832		10.44								14284
20		67 H 635 107 742					17.10	42		17.52	20	1st Half Paid	MAY 31 1960	13484		8.76						8.76	9.64	9561.
							189.32	.66		189.98						42.42		19.14				128.42		9560.

Assessment Roll and Tax List of Real Property in the Town of Slater, Cass County, Minnesota, for Taxes for the Year 1959.

Form 5CD

* Indicate Type of Property: R-Residential, C-Commercial, I-Industrial, U-Utility, F-Farm, L-Lakeshore, T-Timber, M-Mineral

	IN WHOSE NAME ASSESSED	TO WHOM TRANSFERRED		DESCRIPTION OF PROPERTY: SUBDIVISION	Sec. or Lot	Town or Block	Rng.	Number of Acres of Land: Acres	100ths	No. School District	Indicate Homestead Tax as Yes or No	Indicate Agricultural Tax as Yes or No	Indicate Type of Property	TRUE AND FULL VALUATIONS: LAND Exclusive of Structures and Improvements	BUILDINGS and Other Structures	MACHINERY Permanently Attached to Real Estate	TOTAL True and Full Value	ASSESSED VALUATIONS: RURAL: Homestead Up to $4,000 20%	RURAL: Over $4,000 and Non-Homestead 33⅓%	ALL OTHER: Timber Land Class 3a 20%	ALL OTHER: Homestead Up to $4,000 25%	ALL OTHER: Over $4,000 and Non-Homestead 40%	MACHINERY Permanently Attached to Real Estate 33⅓%	TOTAL ASSESSED VALUE	Total Assessed Value, Equalized by the Board of Review	FINAL EQUALIZED VALUE
								Acres	100ths					Dollars	Dollars	Dollars	Dollars	Dollars	Dollars	Dollars	Dollars	Dollars	Dollars	Dollars	Dollars
1	State of Minnesota		NE¼ of NE¼	36	142	26				118															
2	State of Minnesota		NW¼ of NE¼																						
3	State of Minnesota		SW¼ of NE¼																						
4	State of Minnesota		SE¼ of NE¼																						
5																									
6		Walter + Kathryn Andrews	NE¼ of NW¼					40			940	940	F												
7		" " "	NW¼ of NW¼					40			940	"	"												
8		Walter C. + Kathryn A. Andrews	SW¼ of NW¼					40			940	"	"												
9		State of Minnesota	SE¼ of NW¼																						
10																									
11		State of Minnesota	NE¼ of SW¼																						
12		Henry Frank	NW¼ of SW¼					40			940	"	"												
13		Chas A. Graham	SW¼ of SW¼					40			730	"	T												
14		State of Minnesota	SE¼ of SW¼																						
15																									
16		State of Minnesota	~~NE¼ of SE¼~~ Lots 1 & 2																						
17		State of Minnesota	NW¼ of SE¼																						
18		State of Minnesota	SW¼ of SE¼																						
19		John E. + Virginia Reeder	SE¼ of SE¼					40			940	"	"												
20																									
								240																	

Cass County, Minnesota, for Taxes for the Year 1959.

	SOLD FOR TAXES	VALUATIONS BY SCHOOL DISTRICTS AS EQUALIZED BY DEPARTMENT OF TAXATION: District No. Rate Mills	District No. Rate Mills	District No. Rate Mills	District No. Rate Mills	District No. Rate Mills	District No. Rate Mills	Tax Including State Homestead Mills	State Tax on Non-Homestead Mills	SPECIAL TAXES	TOTAL TAXES		PAID	WHEN PAID	Number of Receipt	March Settlement 1960	June Settlement 1960	Penalty	November Settlement 1960	Penalty	Collections to First Monday in January 1961	Penalty	Delinquent on First Monday in January 1961	Total Delinquent Tax and Penalty	REMARKS
		Dollars	Dollars	Dollars	Dollars	Dollars	Dollars	$ cts.	$ cts.	$ cts.	$ cts.			Month Day Year		$ cts.	$ cts.	$ cts.	$ cts.	$ cts.	$ cts.	$ cts.	$ cts.	$ cts.	
1												1													
2												2													
3												3													
4												4													
5												5													
6	SOLD FOR TAXES	H 40						1020			1020	6	PAID IN FULL	AUG 25 1960											
7	SOLD FOR TAXES	H 325						8294			8294	7	PAID IN FULL	AUG 25 1960	11724				10334	258					15819
8	SOLD FOR TAXES	H 40						1020			1020	8	PAID IN FULL	AUG 25 1960											"
9												9													"
10												10													
11												11													
12		H 95						2424			2424	12	PAID IN FULL	MAY 31 1960	9411		2424								9563
13		106						2706	66		2772	13	2nd HALF PAID 1st Half Paid	NOV 25 1960 MAY 31 1960	17350 9573		1386				1386				15276
14												14													
15												15													
16												16													
17												17													
18												18													
19		H 40						1020			1020	19	2nd HALF PAID 1st Half Paid	OCT 31 1960 MAY 31 1960	17564 9561		510		510						9562.
20												20													
		H 540 106 646						16484	66		16550						4320		10844		1386				

Form 2CD [illegible]

Assessment Roll and Tax List of Real Property in the _____ of _____, Cass County, Minnesota, for Taxes for the Year 1959.

* Indicate Type of Property: R-Residential, C-Commercial, I-Industrial, U-Utility, F-Farm, L-Lakeshore, T-Timber, M-Mineral

	IN WHOSE NAME ASSESSED	TO WHOM TRANSFERRED	DESCRIPTION OF PROPERTY: SUBDIVISION	Sec. or Lot	Town or Block	Rng.	Number of Acres of Land: Acres	Hundredths	No. School District	Indicate Homestead Tax or No	Indicate Agricultural Tax or No	Indicate Type of Property	TRUE AND FULL VALUATIONS: LAND Exclusive of Structures and Improvements	BUILDINGS and Other Structures	MACHINERY Permanently Attached to Real Estate	TOTAL True and Full Value	ASSESSED VALUATIONS: RURAL: Homestead Up to $1,000 20%	RURAL: Over $1,000 and Non-Homestead 33⅓%	ALL OTHER: Timber Land Class 2a 20%	ALL OTHER: Homestead Up to $1,000 25%	ALL OTHER: Over $1,000 and Non-Homestead 40%	MACHINERY Permanently Attached to Real Estate 33⅓%	TOTAL ASSESSED VALUE	Total Assessed Value as Equalized by the Board of Review	FINAL EQUALIZED VALUE
													Dollars	Dollars	Dollars	Dollars	Dollars	Dollars	Dollars	Dollars	Dollars	Dollars	Dollars	Dollars	Dollars
1			N E ¼ of N E ¼																						
2			N W ¼ of N E ¼																						
3			S W ¼ of N E ¼																						
4			S E ¼ of N E ¼																						
5																									
6			N E ¼ of N W ¼																						
7			N W ¼ of N W ¼																						
8			S W ¼ of N W ¼																						
9			S E ¼ of N W ¼																						
10																									
11			N E ¼ of S W ¼																						
12			N W ¼ of S W ¼																						
13			S W ¼ of S W ¼																						
14			S E ¼ of S W ¼																						
15																									
16			N E ¼ of S E ¼																						
17			N W ¼ of S E ¼																						
18			S W ¼ of S E ¼																						
19			S E ¼ of S E ¼																						
20																									

	SOLD FOR TAXES	VALUATIONS BY SCHOOL DISTRICTS AS EQUALIZED BY DEPARTMENT OF TAXATION: District No. ..... Rate ..... Mills	District No. ..... Rate ..... Mills	District No. ..... Rate ..... Mills	District No. ..... Rate ..... Mills	District No. ..... Rate ..... Mills	District No. ..... Rate ..... Mills	Tax including State Homestead ..... Mills	State Tax on Non-Homestead ..... Mills	SPECIAL TAXES	TOTAL TAXES		PAID	WHEN PAID: Month	Day	Year	Number of Receipt	March Settlement 1960	June Settlement 1960	Penalty	November Settlement 1960	Penalty	Collections to First Monday in January 1961	Penalty	Delinquent on First Monday in January 1961	Total Delinquent Tax and Penalty	REMARKS
		Dollars	Dollars	Dollars	Dollars	Dollars	Dollars	$ cts.	$ cts.	$ cts.	$ cts.							$ cts.	$ cts.	$ cts.	$ cts.	$ cts.	$ cts.	$ cts.	$ cts.	$ cts.	
1												1															
2												2															
3												3															
4												4															
5												5															
6												6															
7												7															
8												8															
9												9															
10												10															
11												11															
12												12															
13												13															
14												14															
15												15															
16												16															
17												17															
18												18															
19												19															
20												20															

Assessment Roll and Tax List of Real Property in the ..... of .....

Form 5CD

* Indicate Type of Property: R-Residential, C-Commercial, I-Industrial, U-Utili

	IN WHOSE NAME ASSESSED	TO WHOM TRANSFERRED	DESCRIPTION OF PROPERTY: SUBDIVISION	Sec. or Lot	Town or Block	Rng.	Number of Acres of Land: Acres	Number of Acres of Land: 100ths	No. School District	Indicate Homestead or No	Indicate Agricultural or No	Indicate Type of Property	TRUE AND FULL VALUATIONS: LAND Exclusive of Structures and Improvements Dollars	BUILDINGS and Other Structures Dollars	MACHINERY Permanently Attached to Real Estate Dollars	TOTAL True and Full Value Dollars	ASSE RURAL: Homestead Up to $4,000 20% Dollars	Over $4,000 and Non-Homestead 33⅓% Dollars	Timber Land Class Ie 20% Dollars	I U
1			NE¼ of NE¼																	
2			NW¼ of NE¼																	
3			SW¼ of NE¼																	
4			SE¼ of NE¼																	
5																				
6			NE¼ of NW¼																	
7			NW¼ of NW¼																	
8			SW¼ of NW¼																	
9			SE¼ of NW¼																	
10																				
11			NE¼ of SW¼																	
12			NW¼ of SW¼																	
13			SW¼ of SW¼																	
14			SE¼ of SW¼																	
15																				
16			NE¼ of SE¼																	
17			NW¼ of SE¼																	
18			SW¼ of SE¼																	
19			SE¼ of SE¼																	
20																				

PAGES

40

THRU

48

BLANK

Cass County, Minnesota, for Taxes for the Year 1959.

	Tax ...cluding State ...mestead ....Mills $ cts.	State Tax on Non-Homestead ..... Mills $ cts.	SPECIAL TAXES $ cts.	TOTAL TAXES $ cts.		PAID	WHEN PAID Month Day Year	Number of Receipt	March Settlement 1960 $ cts.	June Settlement 1960 $ cts.	Penalty $ cts.	November Settlement 1960 $ cts.	Penalty $ cts.	Collections to First Monday in January 1961 $ cts.	Penalty $ cts.	Delinquent on First Monday in January 1961 $ cts.	Total Delinquent Tax and Penalty $ cts.	REMARKS
1																		
2																		
3																		
4																		
5																		
6																		
7																		
8																		
9																		
10																		
11																		
12																		
13																		
14																		
15																		
16																		
17																		
18																		
19																		
20																		

Plat of Lands

Personal

Assessment Roll and Tax List of Real Property in the Town of Slater, Cass County, Minnesota, for Taxes for the Year 1959.

Form 5C MILLER-DAVIS CO., MINNEAPOLIS

* Indicate Type of Property: R-Residential, C-Commercial, I-Industrial, U-Utility, F-Farm, L-Lakehore, T-Timber, M-Mineral

In Whose Name Assessed	To Whom Transferred	Description of Property: Subdivision	Sec. or Lot	Town or Block	Rng.	Number of Acres of Land: Acres	100ths	Indicate Assessed Tax as No	Indicate Assessed Tax as Yes	Indicate Type of Property*	No. School District	True and Full Valuations: Land Exclusive of Structures Improvements	Buildings and Other Structures	Machinery Permanently Attached to Real Estate	Total True and Full Value	Assessed Valuations: Rural: Homestead Up to $4,000 20%	Rural: Over $4,000 and Non-Homestead 33⅓%	All Other: Timber Land Class 3c 20%	All Other: Homestead Up to $4,000 25%	All Other: Over $4,000 and Non-Homestead 40%	Machinery Permanently Attached to Real Estate 33⅓%	Total Assessed Value	Total Assessed Value as Equalized by the Board of Review	Final Equalized Value
		Lakeside Park Lots 1 & Part of Lot 5 Sec. 34-142-26										Dollars	Dollars	Dollars	Dollars	Dollars	Dollars	Dollars	Dollars	Dollars	Dollars	Dollars	Dollars	Dollars
Valdis G. & Josephine M. Erickson		1	1	1		116		No	No	L														
" " "		2		2					"	"														
" " "		3		3					"	"														
Erick N. & Gunhild S. Anderson		4		4					"	"														
" " "		5		5					"	"														
Oscar C. & Florence C. Edwards		6		6					"	"														
" " "		7		7					"	"														
Benjamin Magnuson		8		8					"	"														
" "		9		9					"	"														
" "		10		10					"	"														
Don & Ruth E. Beam		11		11					Yes	"	"													
" " "		12		12					Yes	"	"													
" " "		13		13					Yes	"	"													
Roy A. & Mildred R. Ahlborn		14		14					Yes	"	"													
" " "		15		15					Yes	"	"													
" " "		16		16					Yes	"	"													
		17																						
		18																						
		19																						
		20																						

Plat of Lakeside Park

Real Tax

Sold for Taxes	Valuations by School Districts as Equalized by Department of Taxation: District No. ..... Rate ..... Mills	District No. ..... Rate ..... Mills	District No. ..... Rate ..... Mills	District No. ..... Rate ..... Mills	District No. ..... Rate ..... Mills	District No. ..... Rate ..... Mills	Tax including State Homestead ..... Mills	State Tax on Non-Homestead 6.22 Mills	Special Taxes	Total Taxes		Paid	When Paid: Month	Day	Year	Number of Receipt	March Settlement 1960	June Settlement 1960	Penalty	November Settlement 1960	Penalty	Collections to First Monday in January 1961	Penalty	Delinquent as First Monday in January 1961	Total Delinquent Tax and Penalty	Remarks
Dollars	Dollars	Dollars	Dollars	Dollars	Dollars	Dollars	$ cts.	$ cts.	$ cts.	$ cts.							$ cts.	$ cts.	$ cts.	$ cts.	$ cts.	$ cts.	$ cts.	$ cts.	$ cts.	
		20					560	12		572	1	PAID IN FULL	MAY	16	1960			572								9583
		20					560	12		572	2	PAID IN FULL	MAY	16	1960	6945		572								"
		20					560	12		572	3	PAID IN FULL	MAY	16	1960			572								"
		20					560	12		572	4	PAID IN FULL	MAY	31	1960			572								9585
		94					2634	58		2692	5	PAID IN FULL	MAY	31	1960	13479		2692								"
		70					1962	44		2006	6	2nd HALF PAID 1st HALF PAID	OCT 31 MAY	1960 31	1960	17368		1063		10 63						9584
		50					1402	32		1434	7	2nd HALF PAID 1st HALF PAID	NOV 30 MAY	1960 31	1960	13500		717		7 17						"
		354					9920	220		10140	8	PAID IN FULL	MAY	25	1960			10140								9591
		20					560	12		572	9	PAID IN FULL	MAY	25	1960	12254		572								"
		37					1036	24		1060	10	PAID IN FULL	MAY	25	1960			1060								"
		127					3558			3558	11	PAID IN FULL	MAY	31	1960			3558								9583
		12					336			336	12	PAID IN FULL	MAY	31	1960	13443		336								"
		12					336			336	13	PAID IN FULL	MAY	31	1960			336								"
		100					2802			2802	14												28 02		15393	
		12					336			336	15												3 36			"
		28					784			784	16												7 84			"
											17															
											18															
											19															
											20															
		$ 2 71 / 7 25 / 996					27906	438		28344								27902		17 20			39 22			

Personal

Assessment Roll and Tax List of Real Property in the Town of Slater, Cass County, Minnesota, for Taxes for the Year 1959.

Form SC MILLER-DAVIS CO., MINNEAPOLIS

* Indicate Type of Property: R-Residential, C-Commercial, I-Industrial, U-Utility, F-Farm, L-Lakeshore, T-Timber, M-Mineral

Real Trans

Plat of Lakeside Park

In Whose Name Assessed	To Whom Transferred	Description of Property: Subdivision	Sec. or Lot	Town or Block	Rng.	Number of Acres of Land: Acres	Hdths	Indicate Homestead Tax or No	Indicate Delinquent Tax or No	Indicate Type of Property*	No. School District	True and Full Valuations: Land Estimates of Structures Exclusive of Improvements	Buildings and Other Structures	Machinery Permanently Attached to Real Estate	Total True and Full Value	Assessed Valuations: Rural: Homestead Up to $9,000 20%	Over $9,000 and Non-Homestead 33⅓%	Timber Land Class 2c 20%	All Other: Homestead Up to $4,000 25%	Over $4,000 and Non-Homestead 40%	Machinery Permanently Attached to Real Estate 33⅓%	Total Assessed Value	Total Assessed Value as Equalized by the Board of Review	Final Equalized Value
												Dollars	Dollars	Dollars	Dollars	Dollars	Dollars	Dollars	Dollars	Dollars	Dollars	Dollars	Dollars	Dollars
Robert d. + Myrtle d. Kasper	1	Lakeside Park	1	2				118	7/20	70	L													
" " "	2		2						7/20	"	"													
" " "	3		3						7/20	"	"													
" " "	4		4						7/20	"	"													
H. d. W. Kasper	5		5						7/20	"	"													
" "	6		6						7/20	"	"													
" "	7		7						7/20	"	"													
" "	8		8						7/20	"	"													
" "	9		9						70	"	"													
" "	10		10						7/20	"	"													
Philip M. + Annette K. Paglien	11		11						70	"	"													
Philip M. Kjaglien	12		12						70	"	"													
" "	13		13						70	"	"													
Earl J. + Elsa A. Speck	14		14						7/20	"	"													
" " "	15		15						70	"	"													
" " "	16		16						7/20	"	"													
Rose Thicklason	17		17						7/20	"	"													
" "	18		18						70	"	"													
" "	19		19						70	"	"													
" "	20		20						70	"	"													

	Sold for Taxes	Valuations by School Districts as Equalized by Department of Taxation: District No. ..... Rate ..... Mills	District No. ..... Rate ..... Mills	District No. 10 Rate 28.8 Mills	District No. 2 Rate 22.3 Mills	District No. ..... Rate ..... Mills	District No. ..... Rate ..... Mills	Tax including State Homestead ..... Mills	State Tax on Non-Homestead 12 Mills	Special Taxes	Total Taxes	Paid	When Paid: Month	Day	Year	Number of Receipt	March Settlement 1960	June Settlement 1960	Penalty	November Settlement 1960	Penalty	Collections to First Monday in January 1961	Penalty	Delinquent on First Monday in January 1961	Total Delinquent Tax and Penalty	Remarks
		Dollars	Dollars	Dollars	Dollars	Dollars	Dollars	$ cts.	$ cts.	$ cts.	$ cts.						$ cts.	$ cts.	$ cts.	$ cts.	$ cts.	$ cts.	$ cts.	$ cts.	$ cts.	
1				4 22				6 16			6 16	1 PAID IN FULL	MAY	31	1960			6 16								9587
2				4 12				3 36			3 36	2 PAID IN FULL	MAY	31	1960			3 36								"
3				4 10				2 80			2 80	3 PAID IN FULL	MAY	31	1960	13477		2 80								"
4				4 102				28 58			28 58	4 PAID IN FULL	MAY	31	1960			28 58								"
5				4 12				3 36			3 36	5 PAID IN FULL	MAY	3	1960			3 36								9589
6				4 82				22 98			22 98	6 PAID IN FULL	MAY	3	1960	6485		22 98								"
7				4 12				3 36			3 36	7 PAID IN FULL	MAY	3	1960			3 36								"
8				4 12				3 36			3 36	8 PAID IN FULL	MAY	3	1960	6485		3 36								"
9				190				53 24	1 18		54 42	9 PAID IN FULL	MAY	3	1960	6484		54 42								9590
10				4 12				3 36			3 36	10 PAID IN FULL	MAY	3	1960			3 36								"
11	SOLD FOR TAXES			20				5 60	12		5 72	11												5 72		15390
12				187				52 40	1 16		53 56	12												53 56		"
13				20				5 60	12		5 72	13												5 72		"
14				4 12				3 36			3 36	14 2d HALF PAID OCT 7 1960 / 1st HALF PAID MAY 4 1960						1 68		1 68 X						15392
15				4 120				33 62			33 62	15 2d HALF PAID OCT 7 1960 / 1st HALF PAID MAY 4 1960				14844 / 3245		16 81		16 81 X						"
16				4 12				3 36			3 36	16 2d HALF PAID OCT 7 1960 / 1st HALF PAID MAY 4 1960						1 68		1 68 X						"
17				20				5 60	12		5 72	17 PAID IN FULL	MAY	3	1960			5 72								9592
18				70				19 62	44		20 06	18 PAID IN FULL	MAY	3	1960	15113		20 06								"
19				20				5 60	12		5 72	19 PAID IN FULL	MAY	3	1960			5 72								"
20				20				5 60	12		5 72	20 PAID IN FULL	MAY	3	1960			5 72								"
				4 400 / 5 147 / 967				27092	338		27430							189 13		22 17				65 00		

Personal

Assessment Roll and Tax List of Real Property in the Town of Stater, Cass County, Minnesota, for Taxes for the Year 1959.

Form 3C MILLER-DAVIS-CO., MINNEAPOLIS

* Indicate Type of Property: R-Residential, C-Commercial, I-Industrial, U-Utility, F-Farm, L-Lakeshore, T-Timber, M-Mineral

	In Whose Name Assessed	To Whom Transferred	Description of Property: Subdivision	Sec. or Lot	Town or Block	Rng.	Number of Acres of Land: Acres	100ths	No. School District	Indicate Homestead Tax or No	Indicate Agricultural Tax or No	Indicate Type of Property	True and Full Valuations: Land Exclusive of Structures and Improvements (Dollars)	Buildings and Other Structures (Dollars)	Machinery Permanently Attached to Real Estate (Dollars)	Total True and Full Value (Dollars)	Assessed Valuations, Rural: Homestead Up to $4,000 20% (Dollars)	Over $4,000 and Non-Homestead 33⅓% (Dollars)	All Other: Timber Land Class 3e 20% (Dollars)	Homestead Up to $4,000 25% (Dollars)	Over $4,000 and Non-Homestead 40% (Dollars)	Machinery Permanently Attached to Real Estate 33⅓% (Dollars)	Total Assessed Value (Dollars)	Total Assessed Value as Equalized by the Board of Review (Dollars)	Final Equalized Value (Dollars)
1	Aug. G. Erickson		Lakeside Park	21	32				116	770	770	L													
2	" "			22						770	"	"													
3	August G. Erickson			23						770	"	"													
4	" "			24						770	"	"													
5	" "		S 20' of	25						770	"	"													
6	Loren C. & Carol M. Lauer		N 20' of	25						770	"	"													
7	" " "			26						770	"	"													
8	" " "			27						770	"	"													
9	" " "			28						770	"	"													
10	" " "			29						770	"	"													
11																									
12																									
13																									
14																									
15																									
16																									
17																									
18																									
19																									
20																									

	Sold for Taxes	Valuations by School Districts as Equalized by Department of Taxation: District No. / Rate / Mills	District No. / Rate / Mills	District No. / Rate / Mills	Dollars	Dollars	Dollars	Tax including State Homestead / Mills	State Tax on Non-Homestead 6.32 / Mills	Special Taxes	Total Taxes	Paid	When Paid: Month	Day	Year	Number of Receipt	March Settlement 1960	June Settlement 1960	Penalty	November Settlement 1960	Penalty	Collections to First Monday in January 1961	Penalty	Delinquent on First Monday in January 1961	Total Delinquent Tax and Penalty	Remarks
1				150			4204	94		42 98	1	PAID IN FULL	MAY	31	1960			42 98								9592
2				20			560	12		572	2	PAID IN FULL	MAY	31	1960			572								"
3				45			1260	27		1288	3	PAID IN FULL	MAY	31	1960	13497		1288								"
4				20			560	12		572	4	PAID IN FULL	MAY	31	1960			572								"
5				10			280	06		286	5	PAID IN FULL	MAY	31	1960			286								"
6				#6			168			168	6	PAID IN FULL	MAR	15	1960											
7				#180			5044			5044	7	PAID IN FULL	MAR	15	1960											14232
8				#12			336			336	8	PAID IN FULL	MAR	15	1960	3159		6220								
9				#12			336			336	9	PAID IN FULL	MAR	15	1960											
10				#12			336			336	10	PAID IN FULL	MAR	15	1960											"
11											11															
12											12															
13											13															
14											14															
15											15															
16											16															
17											17															
18											18															
19											19															
20				#2281 / 245 / 467			13084	152		13236	20							13236								

Assessment Roll and Tax List of Real Property in the Town of Alstor, Cass County, Minnesota, for Taxes for the Year 1959.

Form 3C — HILLER-DAVIS CO., MINNEAPOLIS

* Indicate Type of Property: R-Residential, C-Commercial, I-Industrial, U-Utility, F-Farm, L-Lakeshore, T-Timber, M-Mineral

	IN WHOSE NAME ASSESSED	TO WHOM TRANSFERRED	DESCRIPTION OF PROPERTY: SUBDIVISION	Sec. or Lot	Town or Block	Rng.	Number of Acres of Land (Acres / 100ths)	No. School District	Indicate Type of Real Estate Tax or No	Indicate Type of Personal Tax or No	Indicate Type of Property*	TRUE AND FULL VALUATIONS: LAND Exclusive of Structures or Improvements	BUILDINGS and Other Structures	MACHINERY Permanently Attached to Real Estate	TOTAL True and Full Value	ASSESSED VALUATIONS: RURAL: Homestead Up to $4,000 20%	RURAL: Over $4,000 and Non-Homestead 33⅓%	ALL OTHER: Timber Land Class 1a 20%	ALL OTHER: Homestead Up to $4,000 25%	ALL OTHER: Over $4,000 and Non-Homestead 40%	MACHINERY Permanently Attached to Real Estate 33⅓%	TOTAL ASSESSED VALUE	Total Assessed Value as Equalized by the Board of Review	FINAL EQUALIZED VALUE
			Lakeside Park									Dollars	Dollars	Dollars	Dollars	Dollars	Dollars	Dollars	Dollars	Dollars	Dollars	Dollars	Dollars	Dollars
1	Delbert H. + Maxine L. Bridge		Outlot A				118	170	9m	170	C													
2	Henry P. Boos		Part #1 of Outlot B					170	"		L													
3	Benjamin Magnuson		" 2 " B					170	6m		C													
4	A. E. + Selah Peterson		" 3 " B					9m	"		"											8		
5	Robert A. + Myrtle Kasper		" 4 " B					170	"		"			300 added by J.C.								109		
6	H. A. W. Kasper		" 5 " B					170	"		"													
7	" "		" 6 " B					9m	"		"													
8	P. M. Kjaglien		" 7 " B					170	"		T													
9	Earl F. + Elsa A. Speck		" 8 " B					9m	"		"													
10	Rose Nicklason		" 9 " B					170	"		"													
11	A. B. Erickson		" 10 " B					170	"		"													
12																								
13																								
14																								
15																								
16																								
17																								
18																								
19																								
20																								

	SOLD FOR TAXES	VALUATIONS BY SCHOOL DISTRICTS AS EQUALIZED BY DEPARTMENT OF TAXATION: District No. ..... Rate ..... Mills	District No. ..... Rate ..... Mills	District No. ..... Rate ..... Mills	District No. 11 Rate 24 Mills	District No. ..... Rate ..... Mills	District No. ..... Rate ..... Mills	Tax including State Homestead ..... Mills	State Tax on Non-Homestead 24 Mills	SPECIAL TAXES	TOTAL TAXES	PAID	WHEN PAID (Month Day Year)	Number of Receipt	March Settlement 1960	June Settlement 1960	Penalty	November Settlement 1960	Penalty	Collections in First Monday in January 1961	Penalty	Delinquent in First Monday in January 1961	Total Delinquent Tax and Penalty	REMARKS
		Dollars	Dollars	Dollars	Dollars	Dollars	Dollars	$ cts.	$ cts.	$ cts.	$ cts.				$ cts.	$ cts.	$ cts.	$ cts.	$ cts.	$ cts.	$ cts.	$ cts.	$ cts.	
1					#184 / 210			110 40	1 30		111 70	2nd HALF PAID / 1st HALF PAID	OCT 20 1960 / MAY 20 1960	10263 / 9765		55 85		55 85						9588.
2					9			2 52	06		2 58	PAID IN FULL	MAY 31 1960	11230		2 58								9591.
3					#5			1 40			1 40	PAID IN FULL	MAY 25 1960	12254		1 40								9591.
4					9			2 52	06		2 58	PAID IN FULL	MAY 16 1960	9951		2 58								9594.
5					#4			1 12			1 12	PAID IN FULL	MAY 31 1960	13477		1 12								9589
6					#4			1 12			1 12	PAID IN FULL	MAY 31 1960	6485		1 12								9587
7					#4			1 12			1 12	PAID IN FULL	MAY 31 1960			1 12								"
8	SOLD FOR TAXES				6			1 68	04		1 72										1 72			15390
9					#4			1 12			1 12	2nd HALF PAID / 1st HALF PAID	OCT 7 1960 / MAY 1 1960	14844 / 3245		56		56						15391
10					7			1 96	04		2 00	PAID IN FULL	MAY 31 1960	15712		2 00								9582
11					7			1 96	04		2 00	PAID IN FULL	MAY 31 1960	13497		2 00								9582.
12																								
13																								
14																								
15																								
16																								
17																								
18																								
19																								
20																								
					#105 / 24 / 453			126 92	1 54		128 46					70 33		56 41			1 72			

Slater Township
Division of Outlot "G"
Lakeside Park

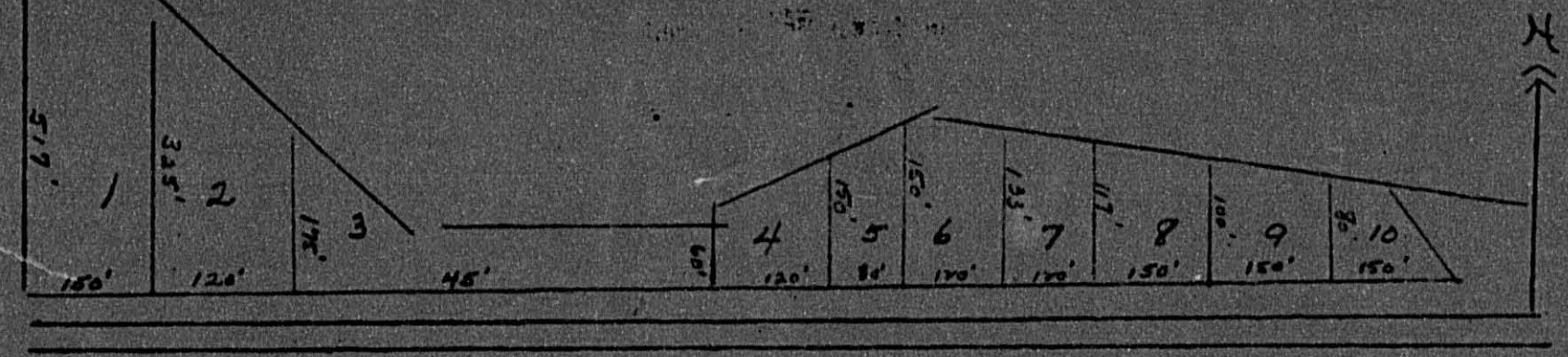

Lots 1: Henry Boos
2: Benjamin Magnuson
3: A E & Lelah Peterson
4: Robert A & Myrtle Kasper
5: H A & H. Kasper

Lots 6: H A & H. Kasper
7: P. M. Hyaglien
8: Earl & Ella Speck
9: Rose Nickleson
10: A G Erickson

Assessment Roll and Tax List of Real Property in the Town of Slater, Cass County, Minnesota, for Taxes for the Year 1959.

Form 5C MILLER-DAVIS CO., MINNEAPOLIS

* Indicate Type of Property: R-Residential, C-Commercial, I-Industrial, U-Utility, F-Farm, L-Lakeshore, T-Timber, M-Mineral

	IN WHOSE NAME ASSESSED	TO WHOM TRANSFERRED	DESCRIPTION OF PROPERTY: SUBDIVISION	Sec. or Lot	Town or Block	Reg.	Number of Acres of Land: Acres	100ths	No. School District	Indicate Homestead Tax or No	Indicate Agricultural Tax or No	Indicate Type of Property	TRUE AND FULL VALUATIONS: LAND Exclusive of Structures and Improvements	BUILDINGS and Other Structures	MACHINERY Permanently Attached to Real Estate	TOTAL True and Full Value	ASSESSED VALUATIONS: RURAL: Homestead Up to $4,000 20%	Over $4,000 and Non-Homestead 33⅓%	ALL OTHER: Timber Land Class 2c 20%	Homestead Up to $4,000 25%	Over $4,000 and Non-Homestead 40%	MACHINERY Permanently Attached to Real Estate 33⅓%	TOTAL ASSESSED VALUE	Total Assessed Value as Equalized by the Board of Review	FINAL EQUALIZED VALUE
							Acres	100ths					Dollars	Dollars	Dollars	Dollars	Dollars	Dollars	Dollars	Dollars	Dollars	Dollars	Dollars	Dollars	Dollars
1																									
2																									
3																									
4																									
5																									
6																									
7																									
8																									
9																									
10			Total Acres				3898.29																		
11			Less Exclusions P.M.				20.00																		
12							3878.29																		
13																									
14																									
15																									
16																									
17																									
18																									
19																									
20																									

	SOLD FOR TAXES	VALUATIONS BY SCHOOL DISTRICTS AS EQUALIZED BY DEPARTMENT OF TAXATION: District No. 2 Rate 25.61 Mills	District No. 1 Rate 25.61 Mills	District No. 2 Rate 25.61 Mills	District No. 1 Rate 25.61 Mills	District No. Rate Mills	Tax including State Homestead Mills	State Tax on Non-Homestead 1.92 Mills	SPECIAL TAXES	TOTAL TAXES		PAID	WHEN PAID	Number of Receipt	March Settlement 1960	June Settlement 1960	Penalty	November Settlement 1960	Penalty	Collections to First Monday in January 1961	Penalty	Delinquent on First Monday in January 1961	Total Delinquent Tax and Penalty	REMARKS
		Dollars	Dollars	Dollars	Dollars	Dollars	Dollars	$ cts.	$ cts.	$ cts.	$ cts.		Month Day Year		$ cts.	$ cts.	$ cts.	$ cts.	$ cts.	$ cts.	$ cts.	$ cts.	$ cts.	
1												1												
2												2												
3												3												
4												4												
5												5												
6												6												
7												7												
8												8												
9												9												
10	Grand Totals											10												
11		R 2643	R 1865				= 5448					11												
12		N 3944	4416				= 8140					12												
13		7367	6281				= 13588.16					13												
14												14												
15												15												
16												16												
17												17												
18												18												
19												19												
20							a 1880.00					20												
							na 1743.04	5059		3,673.62														
							3,623.04																	

Real Estate

List of Lakeside Park

Personal