

ASSESSMENT & TAX LIST - 1956

Slater


INDEX TO SECTIONS

SECTION PAGE

Sec. 1	
" 2	
" 3	
" 4	
" 5	
" 6	
" 7	
" 8	
" 9	
" 10	
" 11	
" 12	
" 13	
" 14	
" 15	
" 16	
" 17	
" 18	
" 19	
" 20	
" 21	
" 22	
" 23	
" 24	
" 25	
" 26	
" 27	
" 28	
" 29	
" 30	
" 31	
" 32	
" 33	
" 34	
" 35	
" 36	

For Convenience of Auditor in Showing Boundaries of School Districts

Township No. 142 Range No. 76 Mer. P. M.



Returns Showing Grain Received in or Handled by Elevators, Warehouses and Mills in the _____ of _____ in the _____ County of _____ for the Year Ending May 1, 1956.

NAMES OF OWNERS	ADDRESS	Bushels of Wheat	Bushels of Soy Beans	Bushels of Flax	Total No. of Bushels of Wheat, Soy Beans and Flax	★ Tax of $\frac{1}{8}$ Mill per Bushel		Bushels of Corn	Bushels of Barley	Bushels of Rye	Bushels of Oats	Bushels of Buckwheat	Bushels of all Other Grains	Total No. Bushels Corn, Barley, Rye, Oats, Buckwheat and all Other Grains	★ Tax of $\frac{1}{4}$ Mill Per Bushel		★ Total Tax		REMARKS		
						Dollars	Cts.								Dollars	Cts.	Dollars	Cts.			

Note ★ Assessors will not fill these Columns

FORM 2 6-11-54 REV. COMPTON, MINNEAPOLIS

NAMES OF OWNERS	DESCRIPTION				TRUE AND FULL VALUATIONS				ASSESSED VALUATIONS		REMARKS		
	SUBDIVISION	Sec. or Lot	Town or Block	Range	No. of Acres Acres 100ths	FOR WHAT PURPOSE USED	LAND Exclusive of Structures and Improvements	BUILDINGS and Other Structures	MACHINERY Permanently Attached to Real Estate	TOTAL True and Full Value		Rural Including Machinery	All Other
							Dollars	Dollars	Dollars	Dollars		33 1/3%	40%

1028

SUMMARY OF TAX COLLECTION

Original Levy	-	-	-	-	-	\$	3889.26
Additions	-	-	-	-	-	\$	_____
						\$	3889.26
Abatements	-	-	-	-	-	\$	62.70
						\$	3826.56

COLLECTIONS

March Settlement	-	-	-	-	-	\$	607.32
June Settlement	-	-	-	-	-	\$	1729.39
November Settlement	-	-	-	-	-	\$	806.57
January Settlement	-	-	-	-	-	\$	41.90
						\$	3185.12
Over Collected	-	-	-	-	-	\$	_____
Under Collected	-	-	-	-	-	\$	_____
Delinquent	-	-	-	-	-	\$	640.46
						\$	640.46
Total	-	-	-	-	-	\$	3825.58

Real Estate

NAMES OF OWNERS

TABULAR SCHEDULE OF VALUATIONS,
LEVIED IN THE Town OF Slater

School District No.	VALUATION BY SCHOOL DISTRICTS				RATE OF STATE TAXES		RATE OF COUNTY TAXES											RATE OF TOWN TAXES											RATE OF															
	Agri-cultural Lands	Non-Agri-cultural Lands	Personal Property	Total Value of all Property except Money and Credits	Total Rate of State Tax	Rev.	R. & B.	Wel-fare	Bonds and Int.	A. & B. Case Co. Bldg. Agri. Assn.	Total Rate of County Tax	Rev.	R. & B.	Drag Tax	State Loan	B. & Int.	Total Rate of Town Tax	Local	Spe-cial	State Loan	Defi-ciency	Tui-tion	Trans-portion	Bond & Int.																				
C#1	6920	5589	21972 721104	15,585	H. 3.81	27.08	14.18	47.70	7.74	2.00	.53	106.42	6.5	12.8	1.	6.7	21.9	48.9	1.	25.	8.5	20.7	.73	9.6	10.9	101.43	260.56	889	22230	7558	18406	649	8536	9692	67960	67886	1558	55695	13247	32260	1138	14961	16987	135846
					N. 115.34 9.15																																							


Assessed Value	Rural	All Other	Personal Property	Total
Homestead	6056			6056
Non-Homestead	6453		3076	9529
Total	12,509		3076	15,585

RATES AND TAXES
COUNTY OF CASS, STATE OF MINNESOTA

SCHOOL TAXES		LOCAL 1 MILL AND SPECIAL SCHOOL TAXES BY DISTRICTS											ALL OTHER TAXES		
Total Rate of Sch'l Tax	Total Rate of all Taxes	Local 1 Mill	Special	State Loan	Ref.	Transp. C.O.	Tuition	Deficiency	State Loan	Capital Outlay	Bond & Int.	Total School Taxes	FUNDS	Rate	Amounts
76.43	235.56	889	22230	7558	18406	649	8536	9692	67960	67886	135846	State - Non-Homestead, State - Homestead,			5084
101.43	260.56	669	33465	5689	13854	489	6425	7295	1558	55695	13247	County Revenue, County Road and Bridge, County Welfare, Bonds and Interest, Dr. & B. Bldg. Case Co. Agri. Assn. Welfare Reference, Town Revenue, Town Road and Bridge, Town Drag, Town State Loan, Fire Bond & Int.			5935
Total Taxes Real Estate <u>3120.58</u> Pers. Prop. <u>768.68</u> Total <u>3889.26</u>															

Total Number of Acres 3525.64
 State of Minnesota, }
 COUNTY OF CASS } ss.
 I, D. C. Peterson
 Auditor of said County and State aforesaid, do hereby certify that the foregoing is a true and correct Schedule, showing the valuation of all the taxable property, in the Town of Slater, in said County, the several rates of Taxation and Totals of the several Tax Funds levied thereon for the year A. D. 1956.

Witness my hand and official seal, this 3rd day of January, A. D. 1957
D. C. Peterson County Auditor.
 By Helan Billow Deputy



Real Estate

Assessor's Return

COLLECTIONS OF TAXES OF 1956

Town

OF Slater

CASS COUNTY, MINNESOTA

FORM 2 BILLS SALES COMPANY, MINNEAPOLIS

NAMES OF OWNERS

FUNDS	MARCH SETTLEMENT 1957	JUNE SETTLEMENT 1957	NOV. SETTLEMENT 1957	Amount Collected from Nov. 1957 to First Monday in Jan. 1958	REDUCTIONS	Total Reductions and Collected	BALANCE UNCOLLECTED	ADDITIONS	Total Uncollected to First Monday in January, 1958
State-Non-Homestead,	1208	2288	793	18					
State-Homestead,	925	2604	1255	71					
County Revenue,	6578	18514	8921	443					
County Road and Bridge,	3444	9684	4671	321					
County Welfare,	11586	32612	15715	781					
County Bond and Interest,	1880	5292	2551	125					
R + B Bldg.	486	1367	658	33					
Welf. Bldg.	1754	4936	2379	118					
Cash Co. Bldg.	121	342	164	67					
Town Revenue,	6578	4444	2141	106					
Town Road and Bridge,	3169	8151	4217	210					
Town Drag,	243	683	329	16					
Town State Loan,	1628	4581	2208	110					
Int. B + Int.	5319	14972	7215	558					
School Local 1 Mill,	242	684	329	16					
School Special,	8380	26696	10491	720					
School State Loan,	2064	5811	2801	139					
Deficiency	5029	14153	6818	340					
Tuition									
Transportation	178	499	243	12					
Int. B + Int.	2648	6563	3280	149					
C.O.	2331	7453	3475	157					
	60732	172937	80651	4190					

	School District No.	LOCAL 1 MILL	SPECIAL	STATE LOAN	Deficiency	Transp.	B + Int.	C.O.	TOTALS
MARCH SETTLEMENT	AFCI NaFCI	150 92	3765 4615	1280 784	3167 1412	111 67	1642 1866	1445 986	11510 9562
JUNE SETTLEMENT	Totals AFCI NaFCI	242 300 384	8380 7488 19208	2064 2546 3265	5029 6201 7952	178 219 280	2648 2825 3688	2331 5265 4188	20872 32894 33965
NOVEMBER SETTLEMENT	Totals AFCI NaFCI	684 237 90	26696 5982 4509	5811 2034 767	14153 4952 1866	499 174 66	6563 2297 983	7453 2609 866	61859 18287 9147
NOVEMBER to JANUARY	Totals AFCI NaFCI	329 04 12	10491 100 620	2801 34 105	6818 83 257	240 03 09	3280 44 135	3475 38 119	27434 306 1257
ADDITIONS	Totals	16	720	139	340	12	179	157	1563
REDUCTIONS	Totals								

Real Estate

Assessment Roll and Tax List of Real Property in the Town of *Hunter* of *Hunter* County, Minnesota

Cass County, Minnesota, for Taxes for the Year 1956.

Form SCD (56) MILLER-BAYNE COMPANY, MINNEAPOLIS * Indicate Type of Property: R-Residential, C-Commercial, I-Industrial, U-Utility, F-Farm, L-Lakeshore, T-Timber, M-Mineral

Table with columns: IN WHOSE NAME ASSESSED, TO WHOM TRANSFERRED, DESCRIPTION OF PROPERTY (SUBDIVISION, Sec. of Lot, Town or Block, Reg., Number of Acres of Land), TRUE AND FULL VALUATIONS (LAND, BUILDINGS, MACHINERY, TOTAL), ASSESSED VALUATIONS (RURAL, ALL OTHER, TOTAL ASSESSED VALUE), VALUATIONS BY SCHOOL DISTRICTS AS EQUALIZED BY DEPARTMENT OF TAXATION (District No., Rate, Mills, etc.), TAXES (SOLD FOR TAXES, SPECIAL TAXES, TOTAL TAXES), PAID, WHEN PAID, Number of Receipt, March Settlement 1957, June Settlement 1957, November Settlement 1957, Penalty, Collections to First Monday in January 1958, Delinquent on First Monday in January 1958, Total Delinquent Tax and Penalty, REMARKS.

Assessment Roll and Tax List of Real Property in the Town of Slater

Cass County, Minnesota, for Taxes for the Year 1956.

* Indicate Type of Property: R-Residential, C-Commercial, I-Industrial, U-Utility, F-Farm, L-Lakeshore, T-Timber, M-Mineral

Form 502 (50) ROLLER-TAX COMPARISON, MINNEAPOLIS

Table with columns for Property Description, Valuations (True and Full, Assessed), and Taxes (School Districts, State, Total). Includes rows for lots 1 through 20 with handwritten entries for subdivisions, acreage, and tax amounts.

Assessment Roll and Tax List of Real Property in the County of State

Form 300 (56)

* Indicate Type of Property: R-Residential, C-Commercial, I-Industrial, U-Utility, F-Farm, L-Lakeshore, T-Timber, M-Mineral

Cass County, Minnesota, for Taxes for the Year 1956.

Table with columns for IN WHOSE NAME ASSESSED, TO WHOM TRANSFERRED, DESCRIPTION OF PROPERTY, TRUE AND FULL VALUATIONS, ASSESSED VALUATIONS, VALUATIONS BY SCHOOL DISTRICTS AS EQUALIZED BY DEPARTMENT OF TAXATION, and SOLD FOR TAXES. Includes handwritten entries and tax amounts.

Assessment Roll and Tax List of Real Property in the Dowan of State

* Indicate Type of Property: R-Residential, C-Commercial, I-Industrial, U-Utility, F-Farm, L-Lakeshore, T-Timber, M-Mineral

Cass County, Minnesota, for Taxes for the Year 1956.

Table with columns for property description, valuations, taxes, and payment status. Includes handwritten entries for subdivisions like NE 1/4 of NE 1/4 and lot numbers, and tax amounts.

Assessment Roll and Tax List of Real Property in the Town of Steele

Cass County, Minnesota, for Taxes for the Year 1956.

Form SCD-156) BILLS-DAYS COMPANY, MINNEAPOLIS * Indicate Type of Property: R-Residential, C-Commercial, I-Industrial, U-Utility, F-Farm, L-Lakeshore, T-Timber, M-Mineral

Table with columns: IN WHOSE NAME ASSESSED, TO WHOM TRANSFERRED, DESCRIPTION OF PROPERTY, TRUE AND FULL VALUATIONS, ASSESSED VALUATIONS, VALUATIONS BY SCHOOL DISTRICTS AS EQUALIZED BY DEPARTMENT OF TAXATION, TAXES, PAID, WHEN PAID, Number of Receipt, March Settlement 1957, June Settlement 1957, Penalty, November Settlement 1957, Penalty, Collections to First Monday in January 1958, Penalty, Delinquent on First Monday in January 1958, Total Delinquent Tax and Penalty, REMARKS.

Assessment Roll and Tax List of Real Property in the Town of Shetek of State of Minnesota

Cass County, Minnesota, for Taxes for the Year 1956.

Form 5C (56) ... * Indicate Type of Property: R-Residential, C-Commercial, I-Industrial, U-Utility, F-Farm, L-Lakeshore, T-Timber, M-Mineral

Table with columns: IN WHOSE NAME ASSESSED, TO WHOM TRANSFERRED, DESCRIPTION OF PROPERTY, TRUE AND FULL VALUATIONS, ASSESSED VALUATIONS, VALUATIONS BY SCHOOL DISTRICTS AS EQUALIZED BY DEPARTMENT OF TAXATION, SOLD FOR TAXES, PAID, WHEN PAID, Number of Receipt, March Settlement 1957, June Settlement 1957, November Settlement 1957, Penalty, Collections to First Monday in January 1958, Delinquent on First Monday in January 1958, Total Delinquent Tax and Penalty, REMARKS.

State of Minnesota
State of Minnesota
U. S. of America
U. S. of America
Robert Fischer
Otto J. Vollrath
Hugo L. & Agnes E. Johnson
State of Minnesota
Lewis H. & Lyla Erickson
U. S. of America
U. S. of America
U. S. of America
State of Minnesota
State of Minnesota
State of Minnesota
State of Minnesota

1
2
3
4
5
6
7
8
9
10
11
12
13
14
15
16
17
18
19
20

Table with columns: SUBDIVISION, Sec. of Lot, Town or Block, Rng., Number of Acres of Land, No. School District, Indicate Homestead, Indicate Agricultural, Indicate Type of Property, LAND Exclusive of Structures and Improvements, BUILDINGS and Other Structures, MACHINERY Permanently Attached to Real Estate, TOTAL True and Full Value, RURAL (Homestead, Over \$4,000 and Non-Homestead), ALL OTHER (Timber Land, Homestead, Over \$4,000 and Non-Homestead), MACHINERY Permanently Attached to Real Estate, TOTAL ASSESSED VALUE, Total Assessed Value as Equalized by the Board of Review, FINAL EQUALIZED VALUE.

Table with columns: SOLD FOR TAXES, VALUATIONS BY SCHOOL DISTRICTS AS EQUALIZED BY DEPARTMENT OF TAXATION (District No., District No. C. 1, District No., District No., District No.), Tax including State Homestead, State Tax on Non-Homestead, SPECIAL TAXES, TOTAL TAXES, PAID, WHEN PAID (Month, Day, Year), Number of Receipt, March Settlement 1957, June Settlement 1957, November Settlement 1957, Penalty, Collections to First Monday in January 1958, Delinquent on First Monday in January 1958, Total Delinquent Tax and Penalty, REMARKS.

PAVING PARK

Assessment Roll and Tax List of Real Property in the Town of Dakota of Dakota

Cass County, Minnesota, for Taxes for the Year 1956.

Form 3C (56) WILLY-BAYNE COMPANY, MINNEAPOLIS. * Indicate Type of Property: R-Residential, C-Commercial, I-Industrial, U-Utility, F-Farm, L-Lakeshore, T-Timber, M-Mineral

Table with columns: IN WHOSE NAME ASSESSED, TO WHOM TRANSFERRED, DESCRIPTION OF PROPERTY, TRUE AND FULL VALUATIONS, ASSESSED VALUATIONS, VALUATIONS BY SCHOOL DISTRICTS AS EQUALIZED BY DEPARTMENT OF TAXATION, SOLD FOR TAXES, PAID, WHEN PAID, Number of Receipt, March Settlement, June Settlement, November Settlement, Penalty, Collections to First Monday in January 1958, Delinquent on First Monday in January 1958, Total Delinquent Tax and Penalty, REMARKS.

Assessment Roll and Tax List of Real Property in the Town of Lutes

* Indicate Type of Property: R-Residential, C-Commercial, I-Industrial, U-Utility, F-Farm, L-Lakeshore, T-Timber, M-Mineral

Cass County, Minnesota, for Taxes for the Year 1956.

Table with columns for IN WHOSE NAME ASSESSED, TO WHOM TRANSFERRED, DESCRIPTION OF PROPERTY, TRUE AND FULL VALUATIONS, ASSESSED VALUATIONS, VALUATIONS BY SCHOOL DISTRICTS AS EQUALIZED BY DEPARTMENT OF TAXATION, SOLD FOR TAXES, PAID, WHEN PAID, and REMARKS. Includes handwritten entries for various lots and owners like 'U.S. of America', 'Harold C. & Emma C. Grammer', and 'Ellsworth H. Bates'.

(Continued on next page)

Lot 7 Sec. 28 - 142-26

W $\frac{1}{4}$ State Minn.

W $\frac{1}{2}$ of E $\frac{1}{2}$ of W $\frac{1}{2}$ Gates

E $\frac{1}{4}$ of W $\frac{1}{2}$ Kemper

W $\frac{1}{4}$ of E $\frac{1}{2}$ Snyder

E $\frac{1}{2}$ of W $\frac{1}{2}$ of E $\frac{1}{2}$ Johnson

E $\frac{1}{4}$ Ganther

OK
4-17-56



Assessment Roll and Tax List of Real Property in the Town of Slate of State

* Indicate Type of Property: R-Residential, C-Commercial, I-Industrial, U-Utility, F-Farm, L-Lakeshore, T-Timber, M-Mineral

Table with columns: IN WHOSE NAME ASSESSED, TO WHOM TRANSFERRED, DESCRIPTION OF PROPERTY (SUBDIVISION, Acres, 100ths), TRUE AND FULL VALUATIONS (LAND, BUILDINGS, MACHINERY, TOTAL), ASSESSED VALUATIONS (RURAL, ALL OTHER, MACHINERY, TOTAL ASSESSED VALUE), FINAL EQUALIZED VALUE.

Cass County, Minnesota, for Taxes for the Year 1956.

Table with columns: SOLD FOR TAXES, VALUATIONS BY SCHOOL DISTRICTS AS EQUALIZED BY DEPARTMENT OF TAXATION (District No., Rate, Mills), Tax including State Homestead, State Tax on Non-Homestead, SPECIAL TAXES, TOTAL TAXES, PAID, WHEN PAID (Month, Day, Year), Number of Receipt, March Settlement 1957, June Settlement 1957, November Settlement 1957, Penalty, Collections to First Monday in January 1958, Delinquent on First Monday in January 1958, Total Delinquent Tax and Penalty, REMARKS.

Assessment Roll and Tax List of Real Property in the Town of Sibley of State of Minnesota

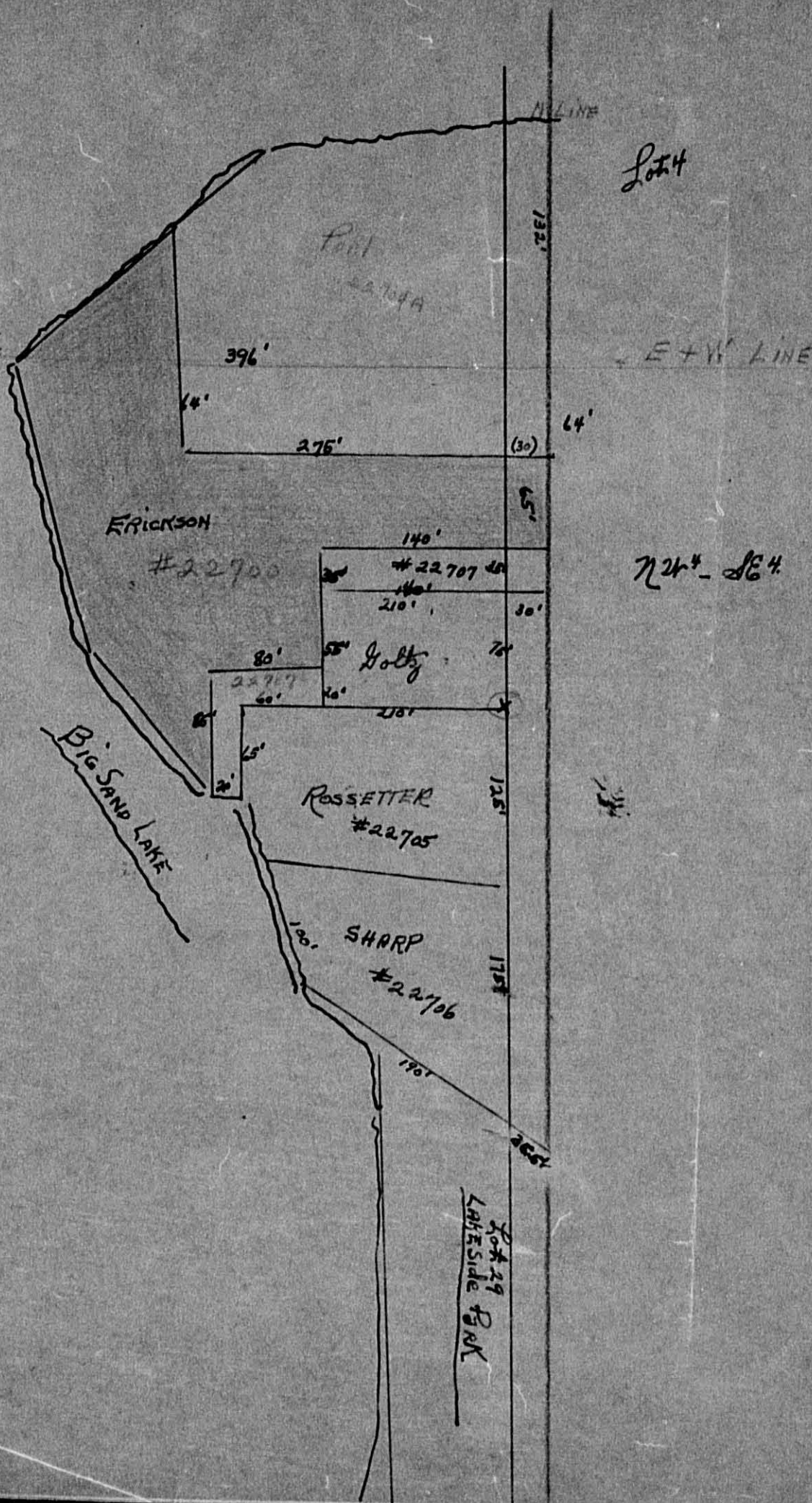
Form 5C (56) WISCONSIN DEPARTMENT OF REVENUE

Indicate Type of Property: R-Residential, C-Commercial, I-Industrial, U-Utility, F-Farm, L-Lakeshore, T-Timber, M-Mineral

Cass County, Minnesota, for Taxes for the Year 1956.

Table with multiple columns: IN WHOSE NAME ASSESSED, TO WHOM TRANSFERRED, DESCRIPTION OF PROPERTY, TRUE AND FULL VALUATIONS, ASSESSED VALUATIONS, VALUATIONS BY SCHOOL DISTRICTS, SPECIAL TAXES, TOTAL TAXES, PAID, WHEN PAID, Number of Receipt, March Settlement 1957, June Settlement 1957, November Settlement 1957, Collections to First Monday in January 1958, Delinquent on First Monday in January 1958, Total Delinquent Tax and Penalty, REMARKS.

Lot 5 Sec 34-142-26



Assessment Roll and Tax List of Real Property in the Town of Sutton

Form 5C (56) JULY 28, 1954, MINNAPOLIS * Indicate Type of Property: R-Residential, C-Commercial, I-Industrial, U-Utility, F-Farm, L-Lakeshore, T-Timber, M-Mineral

Cass County, Minnesota, for Taxes for the Year 1956.

Table with columns: IN WHOSE NAME ASSESSED, TO WHOM TRANSFERRED, DESCRIPTION OF PROPERTY, TRUE AND FULL VALUATIONS, ASSESSED VALUATIONS, VALUATIONS BY SCHOOL DISTRICTS AS EQUALIZED BY DEPARTMENT OF TAXATION, TAXES, PAID, WHEN PAID, Number of Receipt, March Settlement 1957, June Settlement 1957, November Settlement 1957, Collections to First Monday in January 1958, Delinquent on First Monday in January 1958, Total Delinquent Tax and Penalty, REMARKS.

Assessment Roll and Tax List of Real Property in the Town of Lake Park, Minnesota

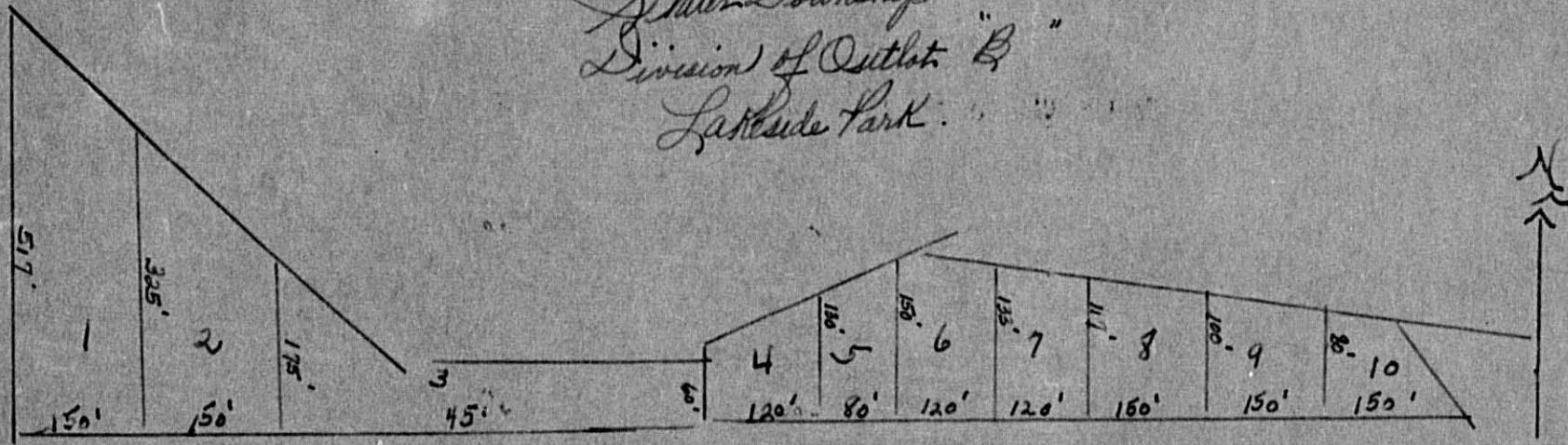
Cass County, Minnesota, for Taxes for the Year 1956.

Form 5C (56) MINN. STATE GOVERNMENT, ST. PAUL, MINN. * Indicate Type of Property: R-Residential, C-Commercial, I-Industrial, U-Utility, F-Farm, L-Lakeshore, T-Timber, M-Mineral

Main table with columns: IN WHOSE NAME ASSESSED, TO WHOM TRANSFERRED, DESCRIPTION OF PROPERTY, TRUE AND FULL VALUATIONS, ASSESSED VALUATIONS, VALUATIONS BY SCHOOL DISTRICTS AS EQUALIZED BY DEPARTMENT OF TAXATION, TAXES, PAID, WHEN PAID, Number of Receipt, March Settlement 1957, June Settlement 1957, Penalty, November Settlement 1957, Penalty, Collections to First Monday in January 1958, Penalty, Delinquent on First Monday in January 1958, Total Delinquent Tax and Penalty, REMARKS.

CK 4-16-55
AK.

State Township
Division of Outlet "B"
Lakeside Park



- Lots 1: Henry Boos
2: Benjamin Magnusson
3: W. & Lelah Peterson
4: Robert & Myrtle Kasper
5: H. H. Kasper

- Lots 6: H. H. Kasper
7: P. M. Kjaerlund
8: Carl & Clara Speck
9: Rose Nickleson
10: A. G. Erickson

