ASSESSMENT & TAX LIST - 1962
Slater

## INDEX TO SECTIONS

| SECTION | PAGE |
|---|---|
| Sec. 1 | |
| " 2 | |
| " 3 | |
| " 4 | |
| " 5 | |
| " 6 | |
| " 7 | |
| " 8 | |
| " 9 | |
| " 10 | |
| " 11 | |
| " 12 | |
| " 13 | |
| " 14 | |
| " 15 | |
| " 16 | |
| " 17 | |
| " 18 | |
| " 19 | |
| " 20 | |
| " 21 | |
| " 22 | |
| " 23 | |
| " 24 | |
| " 25 | |
| " 26 | |
| " 27 | |
| " 28 | |
| " 29 | |
| " 30 | |
| " 31 | |
| " 32 | |
| " 33 | |
| " 34 | |
| " 35 | |
| " 36 | |

**For Convenience of Auditor in Showing Boundaries of School Districts**

*Township No.* 142 *Range No.* 26 *Mer. P. M.*

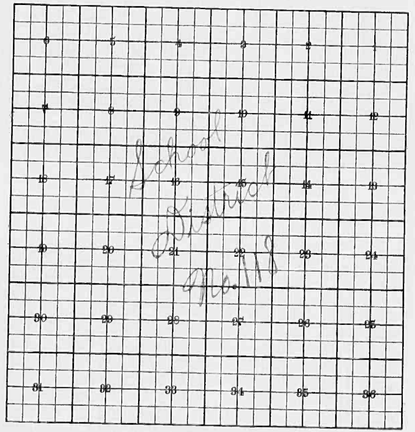


# Returns Showing Grain Received in or Handled by Elevators, Warehouses and Mills in the ..... of ..... in the County of ..... for the Year Ending May 1, 1962.

SILVER-DAVIS CO., MINNEAPOLIS

| NAMES OF OWNERS | ADDRESS | SUBDIVISION 1: Bushels of Wheat | Bushels of Soy Beans | Bushels of Flax | Total Subdivision 1 No. Bushels | ★ Tax of ½ Mill per Bushel (Dollars, Cts.) | SUBDIVISION 2: Bushels of Corn | Bushels of Barley | Bushels of Rye | Bushels of Oats | Bushels of Buckwheat | Bushels of all Other Grains | Total Subdivision 2 No. Bushels | ★ Tax of ½ Mill Per Bushel (Dollars, Cts.) | ★ Total Tax (Dollars, Cts.) | REMARKS |
|---|---|---|---|---|---|---|---|---|---|---|---|---|---|---|---|---|

Note ★ Assessors will not fill these Columns

Real Estate

## SUMMARY OF TAX COLLECTION

| | | |
|---|---|---|
| *Original Levy* | $ 5716.80 | |
| *Additions* | $ | |
| | | $ |
| *Abatements* | | $ 100.8 |
| | | $ 5701.86 |

### COLLECTIONS

| | | |
|---|---|---|
| *March Settlement* | $ 813.73 | |
| *June Settlement* | $ 2835.64 | |
| *November Settlement* | $ 1635.75 | |
| *January Settlement* | $ 216.38 | $ 5481.50 |
| | | $ |
| *Over Collected* | $ | |
| *Under Collected* | $ | |
| *Delinquent* | $ 220.36 | $ |
| *Total* | | $ 5701.36 |

Park of Lakeside Park
Real Estate

# TABULAR SCHEDULE OF VALUATIONS, RATES AND TAXES

LEVIED IN THE Town OF Slater

COUNTY OF CASS, STATE OF MINNESOTA

| School District No. | Agricultural Lands (Dollars) | Non-Agricultural Lands (Dollars) | Personal Property (Dollars) | Total Value of all Property except Money and Credits (Dollars) |
|---|---|---|---|---|
| 118 | 15,090 | 6509 | a 2062<br>na 1991 | 25,652 |

| Assessed Value Homestead | Rural | All Other | Personal Property | Total |
|---|---|---|---|---|
| | 8611 | | | 8611 |
| Non-Homestead | 12988 | | 4053 | 17041 |
| Total | 21,599 | | 4053 | 25,652 |
| | | Cr | 1198 | |
| | | Other | 2855 | |
| | | | 4053 | |

| | Total Rate of State Tax (Mills) | Rev. (Mills) | B. & B. (Mills) | Welfare (Mills) | Bonds and Int. Ref. (Mills) | PERA (Mills) | Co. Nurse (Mills) | Fire (Mills) | Total Rate of County Tax (Mills) |
|---|---|---|---|---|---|---|---|---|---|
| H. | 8.31 | 3.07 | 20 | 19.74 | 13.67 | 5.29 | .91 | | 12.51 |
| N.H. | 8.54<br>16.85 | | | | | | | | |

C. H. Bldg. .2
Civil Defense .37
Agric Bur .5
Drainage .96

| | Rev. (Mills) | B. & B. (Mills) | State Loan (Mills) | (Mills) | (Mills) | (Mills) | (Mills) | (Mills) | Total Rate of Town Tax (Mills) |
|---|---|---|---|---|---|---|---|---|---|
| | 3.9 | 3.9 | | 3.9 | | | | | 11.7 |

| | Local (Mills) | Special (Mills) | State Loan (Mills) | Deficiency (Mills) | Tuition (Mills) | Transportation (Mills) | C.O. (Mills) | PERA (Mills) | Total Rate of Sch'l Tax (Mills) | Total Rate of all Taxes (Mills) |
|---|---|---|---|---|---|---|---|---|---|---|
| | | 25.5 | 9.7 | 31.7 | | | 3.9 | 5.17 | 71.76 | 217.28 |
| | | 30.5 | 9.7 | 31.7 | | | 3.9 | 5.17 | 96.76 | 242.28 |
| a | | | | | | | | | 208.97 | |
| na | | | | | | | | | 233.97 | |

A.P. exclusive of State rate

## TAXES LEVIED

### LOCAL 1 MILL AND SPECIAL SCHOOL TAXES BY DISTRICTS

| Local 1 Mill | Special | State Loan | Def. | C.O. | PERA | Total School Taxes |
|---|---|---|---|---|---|---|
| | 42.80 | 102.56 | 544.40 | 66.38 | 88.67 | 1230.81 |
| | 45.56 | 50.83 | 269.79 | 32.90 | 43.94 | 822.46 |
| | 853.80 | 153.39 | 814.19 | 99.28 | 132.61 | 2053.27 |

County: C. H. Bldg. 51.30
Civil Defense 9.49
Agric Bur. 12.83
Drainage. 24.62
32.19.90

### ALL OTHER TAXES

| FUNDS | Rate | Amounts |
|---|---|---|
| State — Non-Homestead, | | 135.40 |
| State — Homestead, | | 203.21 |
| County Revenue, | | 82.86 |
| County Road and Bridge, | | 513.87 |
| County Welfare, | | 1275.93 |
| ~~Bond and Int. Ref.~~ Ref. | | 350.66 |
| PERA | | 135.70 |
| Co. Nurse | | 23.34 |
| Town Revenue, | | 100.04 |
| Town Road and Bridge, | | 100.04 |
| Town State Loan, | | |
| Fire | | 100.04 |
| | | 300.12 |
| School Local 1 Mill, | | |
| School Special, | | 853.80 |
| School State Loan, | | 153.39 |
| Deficiency | | 814.19 |
| Tuition | | |
| Transportation, | | |
| C.O. | | 99.28 |
| PERA | | 132.61 |
| | | 2053.27 |
| | | 5911.90 |

Total Taxes Real Estate 4967.12
Pers. Prop. 944.78
Total 5911.90

Total Levy 8591.90

Total Number of Acres 39742.48

State of Minnesota, } ss.
COUNTY OF CASS

I, L. C. Pelham, Auditor of said County and State aforesaid, do hereby certify that the foregoing is a true and correct Schedule, showing the valuation of all the taxable property, in the Town of Slater, in said County, the several rates of Taxation and Totals of the several Tax Funds levied therein for the year A. D. 1962.

Witness my hand and official seal, this 25th day of January A.D. 1963.

L. C. Pelham County Auditor
By Helen Fillion, Deputy

SEAL

Plat of Lakeside Park

Real Estate

COLLECTIONS OF TAXES OF 196_____, Town OF Pleasant, CASS COUNTY, MINNESOTA

| FUNDS | MARCH SETTLEMENT 19 63 | JUNE SETTLEMENT 19 63 | NOV. SETTLEMENT 1963 | Amount Collected from Nov. 16th to Dec. 15th Monday in Jan. 19 64 | REDUCTIONS | | Total Reductions and Collected | BALANCE UNCOLLECTED | ADDITIONS | | Total Uncollected to First Monday in January, 19 |
|---|---|---|---|---|---|---|---|---|---|---|---|
| State—Non-Homestead, | 1882 | 5160 | 5679 | 535 | | | | | | | |
| State—Homestead, | 2146 | 1651 | 3027 | 724 | | | | | | | |
| County Revenue, | 11847 | 30452 | 22763 | 2783 | | | | | | | |
| County Road and Bridge, | 6943 | 25056 | 17212 | 1712 | | | | | | | |
| County Welfare, | 17367 | 61190 | 53330 | 4332 | | | | | | | |
| Cotnty-Bond and Interest, Tuberc Hosp | 4773 | 16817 | 9707 | 1171 | | | | | | | |
| FERA | 1867 | 6508 | 3756 | 462 | | | | | | | |
| Co Nurse | 318 | 1119 | 647 | 77 | | | | | | | |
| C W Relief | 648 | 2460 | 1424 | 174 | | | | | | | |
| Town Revenue, | 1362 | 4788 | 2767 | 364 | | | | | | | |
| Town Road and Bridge, | 1362 | 4788 | 2767 | 340 | | | | | | | |
| Town State Loan, | | | | | | | | | | | |
| Fire | 1362 | 4788 | 2767 | 340 | | | | | | | |
| School Local 1 Mill, | | | | | | | | | | | |
| School Special, | 131 11 | 38974 | 23231 | 4355 | | | | | | | |
| School State Loan, | 20 88 | 7356 | 4246 | 520 | | | | | | | |
| Deficiency | 110 82 | 39046 | 22537 | 2765 | | | | | | | |
| Tuition | | | | | | | | | | | |
| Transportation | | | | | | | | | | | |
| C O | 1351 | 4761 | 2748 | 337 | | | | | | | |
| FERA | 1864 | 6561 | 3672 | 450 | | | | | | | |
| CW Rel | 129 | 455 | 264 | 32 | | | | | | | |
| Agric Aid | 175 | 615 | 3553 | 43 | | | | | | | |
| Training | 336 | 1151 | 682 | 84 | | | | | | | |
| | 313 73 | 1332564 | 1162575 | 21638 | | | | | | | |

| | | LOCAL 1 MILL | SPECIAL | STATE LOAN | Deficiency | C. O | FERA | | | | TOTALS |
|---|---|---|---|---|---|---|---|---|---|---|---|
| MARCH SETTLEMENT | School District No. | | | | | | | | | | |
| | 118 C | | 43 47 | 6 40 | 55 19 | 6 73 | 8 98 | | | | 124 77 |
| | 118 Na | | 87 64 | 10 48 | 55 63 | 6 78 | 9 06 | | | | 169 59 |
| | Totals | | 131 11 | 20 88 | 110 82 | 13 51 | 18 04 | | | | 294 36 |
| JUNE SETTLEMENT | School District No. | | | | | | | | | | |
| | 118 C | | 325 56 | 53 90 | 286 10 | 34 89 | 46 61 | | | | 646 84 |
| | 118 Na | | 164 40 | 19 66 | 104 36 | 12 72 | 17 00 | | | | 318 14 |
| | Totals | | 389 74 | 73 56 | 390 46 | 47 61 | 63 61 | | | | 764 98 |
| NOVEMBER SETTLEMENT | School District No. | | | | | | | | | | |
| | 118 C | | 127 74 | 27 36 | 155 62 | 19 00 | 25 39 | | | | 352 71 |
| | 118 Na | | 109 57 | 13 10 | 69 55 | 8 48 | 11 33 | | | | 212 03 |
| | Totals | | 232 31 | 42 46 | 225 37 | 27 48 | 36 72 | | | | 564 34 |
| NOVEMBER to JANUARY | School District No. | | | | | | | | | | |
| | 118 Na | | 43 55 | 5 20 | 27 65 | 3 37 | 4 50 | | | | 84 27 |
| | Totals | | 43 55 | 5 20 | 27 65 | 3 37 | 4 50 | | | | 84 27 |
| ADDITIONS | School District No. | | | | | | | | | | |
| | Totals | | | | | | | | | | |
| REDUCTIONS | School District No. | | | | | | | | | | |
| | Totals | | | | | | | | | | |

Plat of Pleasant Lake

Real Estate

Form SCD MILLER-DAVIS-CO., MINNEAPOLIS

# Assessment Roll and Tax List of Real Property in the Town of Slater, Cass County, Minnesota, for Taxes for the Year 1962.



* Indicate Type of Property: R-Residential, C-Commercial, I-Industrial, U-Utility, F-Farm, L-Lakeshore, T-Timber, M-Mineral

| | | DESCRIPTION OF PROPERTY | | | | | | | | TRUE AND FULL VALUATIONS | | | | ASSESSED VALUATIONS | | | | | | | | | |
|---|---|---|---|---|---|---|---|---|---|---|---|---|---|---|---|---|---|---|---|---|---|---|---|
| | | | | | | | | | | | | | | RURAL | | ALL OTHER | | | | | | | |
| IN WHOSE NAME ASSESSED | | SUBDIVISION | Sec. or Lot | Town or Block | Rng. | Number of Acres of Land: Acres | Number of Acres of Land: Tenths | No. School District | Indicate Rural Area Yes or No | Agrt. or Indicate Rural Area Yes or No | Indicate Type of Property | LAND Exclusive of Structures and Improvements | BUILDINGS and Other Structures | MACHINERY Permanently Attached to Real Estate | TOTAL True and Full Value | Homestead Up to $4,000 20% | Over $4,000 and Non-Homestead 33⅓% | Timber Land Class 3c 20% | Homestead Up to $4,000 25% | Over $4,000 and Non-Homestead 40% | MACHINERY Permanently Attached to Real Estate 33⅓% | Seasonal and Recreational Cabins 33⅓% | TOTAL ASSESSED VALUE | Total Assessed Value as Equalized by the Board of Review | FINAL EQUALIZED VALUE |
| | | | | | | | | | | | | Dollars | Dollars | Dollars | Dollars | Dollars | Dollars | Dollars | Dollars | Dollars | Dollars | Dollars | Dollars | Dollars | Dollars |
| U. S. of America | 1 | ~~N E ¼ of N E ¼~~ GOV'T LOT 1 | | | | 1 | 42.26 | | 118 | | | | | | | | | | | | | | | | |
| U. S. of America | 2 | ~~N W ¼ of N E ¼~~ GOV'T LOT 2 | | | | | | | | | | | | | | | | | | | | | | | |
| U. S. of America | 3 | ~~S E ¼ of N E ¼~~ | | | | | | | | | | | | | | | | | | | | | | | |
| State of Minnesota | 4 | ~~S E ¼ of N E ¼~~ | | | | | | | | | | | | | | | | | | | | | | | |
| | 5 | | | | | | | | | | | | | | | | | | | | | | | | |
| U. S. of America | 6 | ~~N E ¼ of N W ¼~~ GOV'T LOT 3 | | | | | | | | | | | | | | | | | | | | | | | |
| U. S. of America | 7 | ~~N W ¼ of N W ¼~~ GOV'T LOT 4 | | | | | | | | | | | | | | | | | | | | | | | |
| U. S. of America | 8 | ~~S W ¼ of N W ¼~~ | | | | | | | | | | | | | | | | | | | | | | | |
| State of Minnesota | 9 | ~~S E ¼ of N W ¼~~ | | | | | | | | | | | | | | | | | | | | | | | |
| | 10 | | | | | | | | | | | | | | | | | | | | | | | | |
| State of Minnesota | 11 | N E ¼ of S W ¼ | | | | | | | | | | | | | | | | | | | | | | | |
| State of Minnesota | 12 | N W ¼ of S W ¼ | | | | | | | | | | | | | | | | | | | | | | | |
| U. S. of America | 13 | S W ¼ of S W ¼ | | | | | | | | | | | | | | | | | | | | | | | |
| State of Minnesota | 14 | S E ¼ of S W ¼ | | | | | | | | | | | | | | | | | | | | | | | |
| | 15 | | | | | | | | | | | | | | | | | | | | | | | | |
| State of Minnesota | 16 | N E ¼ of S E ¼ | | | | | | | | | | | | | | | | | | | | | | | |
| State of Minnesota | 17 | N W ¼ of S E ¼ | | | | | | | | | | | | | | | | | | | | | | | |
| State of Minnesota | 18 | S W ¼ of S E ¼ | | | | | | | | | | | | | | | | | | | | | | | |
| ~~State of Minnesota~~ | 19 | ~~S E ¼ of S E ¼~~ GOV'T LOT 5 | | | | | | | | | | | | | | | | | | | | | | | |
| | 20 | | | | | | | | | | | | | | | | | | | | | | | | |

| | SOLD FOR TAXES | VALUATIONS BY SCHOOL DISTRICTS AS EQUALIZED BY DEPARTMENT OF TAXATION: District No. Rate ___ Mills | District No. Rate ___ Mills | District No. Rate ___ Mills | District No. Rate ___ Mills | District No. Rate ___ Mills | District No. Rate ___ Mills | Tax including State Homestead ___ Mills | State Tax on Non-Homestead ___ Mills | SPECIAL TAXES | SPECIAL TAXES | TOTAL TAXES | PAID | WHEN PAID Month | Day | Year | Number of Receipt | March Settlement 1963 | June Settlement 1963 | Penalty | November Settlement 1963 | Penalty | Collections to First Monday in January 1964 | Penalty | Delinquent on First Monday in January 1964 | Total Delinquent Tax and Penalty | REMARKS |
|---|---|---|---|---|---|---|---|---|---|---|---|---|---|---|---|---|---|---|---|---|---|---|---|---|---|---|---|
| | | Dollars | Dollars | Dollars | Dollars | Dollars | Dollars | $ cts. | $ cts. | $ cts. | $ cts. | $ cts. | | | | | | $ cts. | $ cts. | $ cts. | $ cts. | $ cts. | $ cts. | $ cts. | $ cts. | $ cts. | |
| 1 | | | | | | | | | | | | | | | | | | | | | | | | | | | |
| 2 | | | | | | | | | | | | | | | | | | | | | | | | | | | |
| 3 | | | | | | | | | | | | | | | | | | | | | | | | | | | |
| 4 | | | | | | | | | | | | | | | | | | | | | | | | | | | |
| 5 | | | | | | | | | | | | | | | | | | | | | | | | | | | |
| 6 | | | | | | | | | | | | | | | | | | | | | | | | | | | |
| 7 | | | | | | | | | | | | | | | | | | | | | | | | | | | |
| 8 | | | | | | | | | | | | | | | | | | | | | | | | | | | |
| 9 | | | | | | | | | | | | | | | | | | | | | | | | | | | |
| 10 | | | | | | | | | | | | | | | | | | | | | | | | | | | |
| 11 | | | | | | | | | | | | | | | | | | | | | | | | | | | |
| 12 | | | | | | | | | | | | | | | | | | | | | | | | | | | |
| 13 | | | | | | | | | | | | | | | | | | | | | | | | | | | |
| 14 | | | | | | | | | | | | | | | | | | | | | | | | | | | |
| 15 | | | | | | | | | | | | | | | | | | | | | | | | | | | |
| 16 | | | | | | | | | | | | | | | | | | | | | | | | | | | |
| 17 | | | | | | | | | | | | | | | | | | | | | | | | | | | |
| 18 | | | | | | | | | | | | | | | | | | | | | | | | | | | |
| 19 | | | | | | | | | | | | | | | | | | | | | | | | | | | |
| 20 | | | | | | | | | | | | | | | | | | | | | | | | | | | |

Form 3CU MILLER-DAVIS CO. MINNEAPOLIS

# Assessment Roll and Tax List of Real Property in the Town of Slater

* Indicate Type of Property: R-Residential, C-Commercial, I-Industrial, U-Utility, F-Farm, L-Lakeshore, T-Timber, M-Mineral

## Cass County, Minnesota, for Taxes for the Year 1962.



| | IN WHOSE NAME ASSESSED | DESCRIPTION OF PROPERTY: SUBDIVISION | Sec. or Lot | Town or Block | Rng. | Number of Acres of Land (Acres 100ths) | No. School District | Indicate Homestead Yes or No | Agr. or Seas. Recr. Yes or No | Indicate Type of Property | TRUE AND FULL VALUATIONS: LAND Exclusive of Structures and Improvements | BUILDINGS and Other Structures | MACHINERY Permanently Attached to Real Estate | TOTAL True and Full Value | ASSESSED VALUATIONS: RURAL: Homestead Up to $4,000 20% | RURAL: Over $4,000 and Non-Homestead 33⅓% | ALL OTHER: Timber Land Class 3a 20% | ALL OTHER: Homestead Up to $4,000 25% | ALL OTHER: Over $4,000 and Non-Homestead 40% | ALL OTHER: MACHINERY Permanently Attached to Real Estate 33⅓% | ALL OTHER: Seasonal and Recreational Cabins 33⅓% | TOTAL ASSESSED VALUE | Total Assessed Value as Equalized by the Board of Review | FINAL EQUALIZED VALUE | REMARKS |
|---|---|---|---|---|---|---|---|---|---|---|---|---|---|---|---|---|---|---|---|---|---|---|---|---|---|
| | | | | | | Acres 100ths | | | | | Dollars | Dollars | Dollars | Dollars | Dollars | Dollars | Dollars | Dollars | Dollars | Dollars | Dollars | Dollars | Dollars | Dollars | |
| 1 | U. S. of America | ~~N E ¼ of N E ¼~~ GOVT LOT 1 | 2 | 142 | 26 | | 118 | | | | | | | | | | | | | | | | | | |
| 2 | U. S. of America | ~~N W ¼ of N E ¼~~ GOVT LOT 2 | | | | | | | | | | | | | | | | | | | | | | | |
| 3 | State of Minnesota | S W ¼ of N E ¼ | | | | | | | | | | | | | | | | | | | | | | | |
| 4 | U. S. of America | S E ¼ of N E ¼ | | | | | | | | | | | | | | | | | | | | | | | |
| 5 | | | | | | | | | | | | | | | | | | | | | | | | | |
| 6 | U. S. of America | ~~N E ¼ of N W ¼~~ GOVT LOT 3 | | | | | | | | | | | | | | | | | | | | | | | |
| 7 | State of Minnesota | ~~N W ¼ of N W ¼~~ GOVT LOT 4 | | | | | | | | | | | | | | | | | | | | | | | |
| 8 | State of Minnesota | ~~S W ¼ of N W ¼~~ GOVT LOT 5 | | | | | | | | | | | | | | | | | | | | | | | |
| 9 | State of Minnesota | ~~S E ¼ of N W ¼~~ GOVT LOT 6 | | | | | | | | | | | | | | | | | | | | | | | |
| 10 | | | | | | | | | | | | | | | | | | | | | | | | | |
| 11 | | N E ¼ of S W ¼ | | | | | | | | | | | | | | | | | | | | | | | |
| 12 | State of Minnesota | ~~N W ¼ of S W ¼~~ GOVT LOT 10 | | | | | | | | | | | | | | | | | | | | | | | |
| 13 | U. S. of America | S W ¼ of S W ¼ | | | | | | | | | | | | | | | | | | | | | | | |
| 14 | Raymond L and Muriel L Olson | ~~S E ¼ of S W ¼~~ GOVT LOT 9 | | | | 29.75 | | 770 | 7440 | F | 200 | 148 | | 348 | | 116 | | | | | | 116 | | | |
| 15 | | | | | | | | | | | | | | | | | | | | | | | | | |
| 16 | U. S. of America | N E ¼ of S E ¼ | | | | | | | | | | | | | | | | | | | | | | | |
| 17 | State of Minnesota | ~~N W ¼ of S E ¼~~ GOVT LOT 7 | | | | | | | | | | | | | | | | | | | | | | | |
| 18 | U. S. of America | ~~S W ¼ of S E ¼~~ GOVT LOT 8 | | | | | | | | | | | | | | | | | | | | | | | |
| 19 | U. S. of America | S E ¼ of S E ¼ | | | | | | | | | | | | | | | | | | | | | | | |
| 20 | | | | | | | | | | | | | | | | | | | | | | | | | |
| | | | | | | 29.75 | | | | | 200 | 148 | | 348 | | 116 | | | | | | 116 | | | |

| | SOLD FOR TAXES | VALUATIONS BY SCHOOL DISTRICTS AS EQUALIZED BY DEPARTMENT OF TAXATION: District No. 118 Rate 21.24 Mills | District No. ___ Rate ___ Mills | District No. ___ Rate ___ Mills | District No. ___ Rate ___ Mills | District No. ___ Rate ___ Mills | District No. ___ Rate ___ Mills | Tax Including State Homestead ___ Mills | State Tax on Non-Homestead 8.54 Mills | SPECIAL TAXES | SPECIAL TAXES | TOTAL TAXES | PAID | WHEN PAID Month Day Year | Number of Receipt | March Settlement 1963 | June Settlement 1963 | Penalty | November Settlement 1963 | Penalty | Collections to First Monday in January 1964 | Penalty | Delinquent on First Monday in January 1964 | Total Delinquent Tax and Penalty | REMARKS |
|---|---|---|---|---|---|---|---|---|---|---|---|---|---|---|---|---|---|---|---|---|---|---|---|---|---|
| | | Dollars | Dollars | Dollars | Dollars | Dollars | Dollars | $ cts. | $ cts. | $ cts. | $ cts. | $ cts. | | | | $ cts. | $ cts. | $ cts. | $ cts. | $ cts. | $ cts. | $ cts. | $ cts. | $ cts. | |
| 1 | | | | | | | | | | | | | | | 1 | | | | | | | | | | |
| 2 | | | | | | | | | | | | | | | 2 | | | | | | | | | | |
| 3 | | | | | | | | | | | | | | | 3 | | | | | | | | | | |
| 4 | | | | | | | | | | | | | | | 4 | | | | | | | | | | |
| 5 | | | | | | | | | | | | | | | 5 | | | | | | | | | | |
| 6 | | | | | | | | | | | | | | | 6 | | | | | | | | | | |
| 7 | | | | | | | | | | | | | | | 7 | | | | | | | | | | |
| 8 | | | | | | | | | | | | | | | 8 | | | | | | | | | | |
| 9 | | | | | | | | | | | | | | | 9 | | | | | | | | | | |
| 10 | | | | | | | | | | | | | | | 10 | | | | | | | | | | |
| 11 | | | | | | | | | | | | | | | 11 | | | | | | | | | | |
| 12 | | | | | | | | | | | | | | | 12 | | | | | | | | | | |
| 13 | | | | | | | | | | | | | | | 13 | | | | | | | | | | |
| 14 | | 116 | | | | | | 2520 | 100 | | | 2620 | PAID IN FULL | MAY 6 1963 | 8431 | | 2620 | | | | | | | | |
| 15 | | | | | | | | | | | | | | | 15 | | | | | | | | | | 1253 |
| 16 | | | | | | | | | | | | | | | 16 | | | | | | | | | | |
| 17 | | | | | | | | | | | | | | | 17 | | | | | | | | | | |
| 18 | | | | | | | | | | | | | | | 18 | | | | | | | | | | |
| 19 | | | | | | | | | | | | | | | 19 | | | | | | | | | | |
| 20 | | | | | | | | | | | | | | | 20 | | | | | | | | | | |
| | | 116 | | | | | | 2520 | 100 | | | 2620 | | | | | 2620 | | | | | | | | |

Form 1CD MILLER-DAVIS CO., MINNEAPOLIS

# Assessment Roll and Tax List of Real Property in the Town of Slater, Cass County, Minnesota, for Taxes for the Year 1962.



* Indicate Type of Property: R-Residential, C-Commercial, I-Industrial, U-Utility, F-Farm, L-Lakeshore, T-Timber, M-Mineral

| | IN WHOSE NAME ASSESSED | DESCRIPTION OF PROPERTY: SUBDIVISION | Sec. or Lot | Town or Block | Rng. | Number of Acres of Land: Acres | Number of Acres of Land: 100ths | No. School District | Indicate Homestead Yes or No | Agri. or Seas. Recr. Yes or No | * Indicate Type of Property | TRUE AND FULL VALUATIONS: LAND Exclusive of Structures and Improvements | BUILDINGS and Other Structures | MACHINERY Permanently Attached to Real Estate | TOTAL True and Full Value | ASSESSED VALUATIONS: RURAL: Homestead Up to $4,000 20% | RURAL: Over $4,000 and Non-Homestead 33⅓% | ALL OTHER: Timber Land Class 3a 20% | ALL OTHER: Homestead Up to $4,000 25% | ALL OTHER: Over $4,000 and Non-Homestead 40% | ALL OTHER: Machinery Permanently Attached to Real Estate 33⅓% | ALL OTHER: Seasonal and Recreational Cabins 33⅓% | TOTAL ASSESSED VALUE | Total Assessed Value as Equalized by the Board of Review | FINAL EQUALIZED VALUE |
|---|---|---|---|---|---|---|---|---|---|---|---|---|---|---|---|---|---|---|---|---|---|---|---|---|---|
| | | | | | | | | | | | | Dollars | Dollars | Dollars | Dollars | Dollars | Dollars | Dollars | Dollars | Dollars | Dollars | Dollars | Dollars | Dollars | Dollars |
| 1 | U. S. of America | ~~N E of N E~~ GOV'T LOT 1 | 3 | 142 | 26 | | | 118 | | | | | | | | | | | | | | | | | |
| 2 | State of Minnesota | ~~N W of N E~~ GOV'T LOT 2 | | | | | | | | | | | | | | | | | | | | | | | |
| 3 | U. S. America | S W of N E | | | | | | | | | | | | | | | | | | | | | | | |
| 4 | U. S. of America | S E of N E | | | | | | | | | | | | | | | | | | | | | | | |
| 5 | | | | | | | | | | | | | | | | | | | | | | | | | |
| 6 | Josef Nilsson | ~~N E of N W~~ GOV'T LOT 3 | | | | 41 | 52 | 118 | No | Yes | R | 300 300 | 56 57 | | 356 357 | | | | | | | 119 119 | 119 119 | | |
| 7 | U. S. of America | ~~N W of N W~~ GOV'T LOT 4 | | | | | | | | | | | | | | | | | | | | | | | |
| 8 | State of Minnesota | ~~S W of N W~~ GOV'T LOT 5 | | | | | | | | | | | | | | | | | | | | | | | |
| 9 | U. S. of America | ~~S E of N W~~ GOV'T LOT 6 | | | | | | | | | | | | | | | | | | | | | | | |
| 10 | | | | | | | | | | | | | | | | | | | | | | | | | |
| 11 | U. S. of America | ~~N E of S W~~ GOV'T LOT 7 | | | | | | | | | | | | | | | | | | | | | | | |
| 12 | U. S. of America | ~~N W of S W~~ GOV'T LOT 9 | | | | | | | | | | | | | | | | | | | | | | | |
| 13 | U. S. of America | S W of S W | | | | | | | | | | | | | | | | | | | | | | | |
| 14 | U. S. of America | ~~S E of S W~~ GOV'T LOT 8 | | | | | | | | | | | | | | | | | | | | | | | |
| 15 | | | | | | | | | | | | | | | | | | | | | | | | | |
| 16 | U. S. of America | ~~N E of S E~~ GOV'T LOT 10 | | | | | | | | | | | | | | | | | | | | | | | |
| 17 | U. S. of America | N W of S E | | | | | | | | | | | | | | | | | | | | | | | |
| 18 | U. S. of America | S W of S E | | | | | | | | | | | | | | | | | | | | | | | |
| 19 | U. S. of America | S E of S E | | | | | | | | | | | | | | | | | | | | | | | |
| 20 | | | | | | | | | | | | | | | | | | | | | | | | | |
| | | | | | | 41 | 52 | | | | | 300 300 | 56 57 | | 356 357 | | | | | | | 119 119 | 119 119 | | |

| | SOLD FOR TAXES | VALUATIONS BY SCHOOL DISTRICTS AS EQUALIZED BY DEPARTMENT OF TAXATION: District No. 118 Rate 24.5 Mills | District No. ___ Rate ___ Mills | District No. ___ Rate ___ Mills | District No. ___ Rate ___ Mills | District No. ___ Rate ___ Mills | District No. ___ Rate ___ Mills | Tax Including State Homestead ___ Mills | State Tax on Non-Homestead 8.84 Mills | SPECIAL TAXES | SPECIAL TAXES | TOTAL TAXES | PAID | WHEN PAID | Number of Receipt | March Settlement 1963 | June Settlement 1963 | Penalty | November Settlement 1963 | Penalty | Collections to First Monday in January 1964 | Penalty | Delinquent on First Monday in January 1964 | Total Delinquent Tax and Penalty | REMARKS |
|---|---|---|---|---|---|---|---|---|---|---|---|---|---|---|---|---|---|---|---|---|---|---|---|---|---|
| | | Dollars | Dollars | Dollars | Dollars | Dollars | Dollars | $ cts. | $ cts. | $ cts. | $ cts. | $ cts. | | Month Day Year | | $ cts. | $ cts. | $ cts. | $ cts. | $ cts. | $ cts. | $ cts. | $ cts. | $ cts. | |
| 1 | | | | | | | | | | | | | 1 | | | | | | | | | | | | |
| 2 | | | | | | | | | | | | | 2 | | | | | | | | | | | | |
| 3 | | | | | | | | | | | | | 3 | | | | | | | | | | | | |
| 4 | | | | | | | | | | | | | 4 | | | | | | | | | | | | |
| 5 | | | | | | | | | | | | | 5 | | | | | | | | | | | | |
| 6 | | 119 | | | | | | 2586 | 102 | | | 2688 | 6 | PAID IN FULL | MAY 8 1963 | 8631 | | 2688 | | | | | | | |
| 7 | | | | | | | | | | | | | 7 | | | | | | | | | | | | 10.95 |
| 8 | | | | | | | | | | | | | 8 | | | | | | | | | | | | |
| 9 | | | | | | | | | | | | | 9 | | | | | | | | | | | | |
| 10 | | | | | | | | | | | | | 10 | | | | | | | | | | | | |
| 11 | | | | | | | | | | | | | 11 | | | | | | | | | | | | |
| 12 | | | | | | | | | | | | | 12 | | | | | | | | | | | | |
| 13 | | | | | | | | | | | | | 13 | | | | | | | | | | | | |
| 14 | | | | | | | | | | | | | 14 | | | | | | | | | | | | |
| 15 | | | | | | | | | | | | | 15 | | | | | | | | | | | | |
| 16 | | | | | | | | | | | | | 16 | | | | | | | | | | | | |
| 17 | | | | | | | | | | | | | 17 | | | | | | | | | | | | |
| 18 | | | | | | | | | | | | | 18 | | | | | | | | | | | | |
| 19 | | | | | | | | | | | | | 19 | | | | | | | | | | | | |
| 20 | | | | | | | | | | | | | 20 | | | | | | | | | | | | |
| | | 119 | | | | | | 2586 | 102 | | | 2688 | | | | | 2688 | | | | | | | | |

Form 5CD MILLER-DAVIS CO., MINNEAPOLIS

# Assessment Roll and Tax List of Real Property in the Town of Hale, Cass County, Minnesota, for Taxes for the Year 1962.



* Indicate Type of Property: R-Residential, C-Commercial, I-Industrial, U-Utility, F-Farm, L-Lakeshore, T-Timber, M-Mineral

| | | DESCRIPTION OF PROPERTY | | | | | | | | TRUE AND FULL VALUATIONS | | | | ASSESSED VALUATIONS | | | | | | | | | | | | | | | | | | | | | | | | | | | |
|---|---|---|---|---|---|---|---|---|---|---|---|---|---|---|---|---|---|---|---|---|---|---|---|---|---|---|---|---|---|---|---|---|---|---|---|---|---|---|---|---|---|
| | | | | | | | | | | | | | | RURAL | | | | ALL OTHER | | | | | | | | | | | | | | | | | | | | | | | |
| IN WHOSE NAME ASSESSED | | SUBDIVISION | Sec. or Lot | Town or Block | Rng. | Number of Acres of Land Acres | Number of Acres of Land 100ths | No. School District | Indicate Homestead Yes or No | Agricultural Use Yes or No | * Indicate Type of Property | LAND Exclusive of Structures and Improvements | BUILDINGS and Other Structures | MACHINERY Permanently Attached to Real Estate | TOTAL True and Full Value | Homestead Up to $4,000 20% | Over $4,000 and Non-Homestead 33⅓% | Timber Land Class 3c 20% | Homestead Up to $4,000 25% | Over $4,000 and Non-Homestead 40% | MACHINERY Permanently Attached to Real Estate 33⅓% | Seasonal and Recreational Cabins 33⅓% | TOTAL ASSESSED VALUE | Total Assessed Value as Equalized by the Board of Review | FINAL EQUALIZED VALUE |
| | | | | | | | | | | | | Dollars | Dollars | Dollars | Dollars | Dollars | Dollars | Dollars | Dollars | Dollars | Dollars | Dollars | Dollars | Dollars | Dollars |
| U. S. of America | 1 | ~~N E ¼ of N E ¼~~ GOV'T LOT 1 | 4 | 49 | 26 | | | 118 | | | | | | | | | | | | | | | | | | | | | | | | | | | | | | | |
| State of Minnesota | 2 | ~~N W ¼ of N E ¼~~ GOV'T LOT 2 | | | | | | | | | | | | | | | | | | | | | | | | | | | | | | | | | | | | | |
| State of Minnesota | 3 | S W ¼ of N E ¼ | | | | | | | | | | | | | | | | | | | | | | | | | | | | | | | | | | | | | |
| State of Minnesota | 4 | S E ¼ of N E ¼ | | | | | | | | | | | | | | | | | | | | | | | | | | | | | | | | | | | | | |
| | 5 | | | | | | | | | | | | | | | | | | | | | | | | | | | | | | | | | | | | | | |
| State of Minnesota | 6 | ~~N E ¼ of N W ¼~~ GOV'T LOT 3 | | | | | | | | | | | | | | | | | | | | | | | | | | | | | | | | | | | | | |
| State of Minnesota | 7 | ~~N W ¼ of N W ¼~~ GOV'T LOT 4 | | | | | | | | | | | | | | | | | | | | | | | | | | | | | | | | | | | | | |
| State of Minnesota | 8 | S W ¼ of N W ¼ | | | | | | | | | | | | | | | | | | | | | | | | | | | | | | | | | | | | | |
| State of Minnesota | 9 | S E ¼ of N W ¼ | | | | | | | | | | | | | | | | | | | | | | | | | | | | | | | | | | | | | |
| | 10 | | | | | | | | | | | | | | | | | | | | | | | | | | | | | | | | | | | | | | |
| U. S. of America | 11 | N E ¼ of S W ¼ | | | | | | | | | | | | | | | | | | | | | | | | | | | | | | | | | | | | | |
| U. S. of America | 12 | N W ¼ of S W ¼ | | | | | | | | | | | | | | | | | | | | | | | | | | | | | | | | | | | | | |
| U. S. of America | 13 | S W ¼ of S W ¼ | | | | | | | | | | | | | | | | | | | | | | | | | | | | | | | | | | | | | |
| U. S. of America | 14 | S E ¼ of S W ¼ | | | | | | | | | | | | | | | | | | | | | | | | | | | | | | | | | | | | | |
| | 15 | | | | | | | | | | | | | | | | | | | | | | | | | | | | | | | | | | | | | | |
| U. S. of America | 16 | N E ¼ of S E ¼ | | | | | | | | | | | | | | | | | | | | | | | | | | | | | | | | | | | | | |
| U. S. of America | 17 | N W ¼ of S E ¼ | | | | | | | | | | | | | | | | | | | | | | | | | | | | | | | | | | | | | |
| U. S. of America | 18 | S W ¼ of S E ¼ | | | | | | | | | | | | | | | | | | | | | | | | | | | | | | | | | | | | | |
| U. S. of America | 19 | S E ¼ of S E ¼ | | | | | | | | | | | | | | | | | | | | | | | | | | | | | | | | | | | | | |
| | 20 | | | | | | | | | | | | | | | | | | | | | | | | | | | | | | | | | | | | | | |

| | SOLD FOR TAXES | VALUATIONS BY SCHOOL DISTRICTS AS EQUALIZED BY DEPARTMENT OF TAXATION | | | | | | Tax including State Homestead | State Tax on Non-Homestead | SPECIAL TAXES | SPECIAL TAXES | TOTAL TAXES | | PAID | WHEN PAID | | | Number of Receipt | March Settlement 1963 | June Settlement 1963 | Penalty | November Settlement 1963 | Penalty | Collections to First Monday in January 1964 | Penalty | Delinquent on First Monday in January 1964 | Total Delinquent Tax and Penalty | REMARKS |
|---|---|---|---|---|---|---|---|---|---|---|---|---|---|---|---|---|---|---|---|---|---|---|---|---|---|---|---|---|
| | | District No. ____ Rate ____ ____ Mills | District No. ____ Rate ____ ____ Mills | District No. ____ Rate ____ ____ Mills | District No. ____ Rate ____ ____ Mills | District No. ____ Rate ____ ____ Mills | District No. ____ Rate ____ ____ Mills | ____ Mills | ____ Mills | | | | | | Month | Day | Year | | | | | | | | | | | |
| | | Dollars | Dollars | Dollars | Dollars | Dollars | Dollars | $ cts. | $ cts. | $ cts. | $ cts. | $ cts. | | | | | | | $ cts. | $ cts. | $ cts. | $ cts. | $ cts. | $ cts. | $ cts. | $ cts. | $ cts. | |
| 1 | | | | | | | | | | | | | 1 | | | | | | | | | | | | | | | |
| 2 | | | | | | | | | | | | | 2 | | | | | | | | | | | | | | | |
| 3 | | | | | | | | | | | | | 3 | | | | | | | | | | | | | | | |
| 4 | | | | | | | | | | | | | 4 | | | | | | | | | | | | | | | |
| 5 | | | | | | | | | | | | | 5 | | | | | | | | | | | | | | | |
| 6 | | | | | | | | | | | | | 6 | | | | | | | | | | | | | | | |
| 7 | | | | | | | | | | | | | 7 | | | | | | | | | | | | | | | |
| 8 | | | | | | | | | | | | | 8 | | | | | | | | | | | | | | | |
| 9 | | | | | | | | | | | | | 9 | | | | | | | | | | | | | | | |
| 10 | | | | | | | | | | | | | 10 | | | | | | | | | | | | | | | |
| 11 | | | | | | | | | | | | | 11 | | | | | | | | | | | | | | | |
| 12 | | | | | | | | | | | | | 12 | | | | | | | | | | | | | | | |
| 13 | | | | | | | | | | | | | 13 | | | | | | | | | | | | | | | |
| 14 | | | | | | | | | | | | | 14 | | | | | | | | | | | | | | | |
| 15 | | | | | | | | | | | | | 15 | | | | | | | | | | | | | | | |
| 16 | | | | | | | | | | | | | 16 | | | | | | | | | | | | | | | |
| 17 | | | | | | | | | | | | | 17 | | | | | | | | | | | | | | | |
| 18 | | | | | | | | | | | | | 18 | | | | | | | | | | | | | | | |
| 19 | | | | | | | | | | | | | 19 | | | | | | | | | | | | | | | |
| 20 | | | | | | | | | | | | | 20 | | | | | | | | | | | | | | | |

Form 5C13 MILLER-DAVIS CO., MINNEAPOLIS

# Assessment Roll and Tax List of Real Property in the Town of Slater, Cass County, Minnesota, for Taxes for the Year 1962.



* Indicate Type of Property: R-Residential, C-Commercial, I-Industrial, U-Utility, F-Farm, L-Lakeshore, T-Timber, M-Mineral

| | IN WHOSE NAME ASSESSED | DESCRIPTION OF PROPERTY: SUBDIVISION | Sec. or Lot | Town or Block | Rng. | Number of Acres of Land: Acres | Number of Acres of Land: 100ths | No. School Districts | Indicate Homestead Yes or No | Agricultural Real Estate Yes or No | Indicate Type of Property | TRUE AND FULL VALUATIONS: LAND Exclusive of Structures and Improvements | BUILDINGS and Other Structures | MACHINERY Permanently Attached to Real Estate | TOTAL True and Full Value | ASSESSED VALUATIONS: RURAL: Homestead Up to $4,000 20% | RURAL: Over $4,000 and Non-Homestead 33⅓% | ALL OTHER: Timber Land Class 3a 20% | ALL OTHER: Homestead Up to $4,000 25% | ALL OTHER: Over $4,000 and Non-Homestead 40% | ALL OTHER: Machinery Permanently Attached to Real Estate 33⅓% | ALL OTHER: Seasonal and Recreational Cabins 33⅓% | TOTAL ASSESSED VALUE | Total Assessed Value as Equalized by the Board of Review | FINAL EQUALIZED VALUE |
|---|---|---|---|---|---|---|---|---|---|---|---|---|---|---|---|---|---|---|---|---|---|---|---|---|---|
| | | | | | | | | | | | | Dollars | Dollars | Dollars | Dollars | Dollars | Dollars | Dollars | Dollars | Dollars | Dollars | Dollars | Dollars | Dollars | Dollars |
| 1 | U. S. of America | ~~N W ¼ of N W ¼~~ GOVT LOT 1 | 5 | 142 | 26 | | | 118 | | | | | | | | | | | | | | | | | |
| 2 | U. S. of America | ~~N W ¼ of N E ¼~~ GOVT LOT 2 | | | | | | | | | | | | | | | | | | | | | | | |
| 3 | U. S. of America | S W ¼ of N E ¼ | | | | | | | | | | | | | | | | | | | | | | | |
| 4 | U. S. of America | S E ¼ of N E ¼ | | | | | | | | | | | | | | | | | | | | | | | |
| 5 | | | | | | | | | | | | | | | | | | | | | | | | | |
| 6 | U. S. of America | ~~N E ¼ of N W ¼~~ GOVT LOT 3 | | | | | | | | | | | | | | | | | | | | | | | |
| 7 | U. S. of America | ~~N W ¼ of N W ¼~~ GOVT LOT 4 | | | | | | | | | | | | | | | | | | | | | | | |
| 8 | U. S. of America | S W ¼ of N W ¼ | | | | | | | | | | | | | | | | | | | | | | | |
| 9 | U. S. of America | S E ¼ of N W ¼ | | | | | | | | | | | | | | | | | | | | | | | |
| 10 | | | | | | | | | | | | | | | | | | | | | | | | | |
| 11 | U. S. of America | N E ¼ of S W ¼ | | | | | | | | | | | | | | | | | | | | | | | |
| 12 | U. S. of America | N W ¼ of S W ¼ | | | | | | | | | | | | | | | | | | | | | | | |
| 13 | U. S. of America | ~~S W ¼ of S W ¼~~ GOVT LOT 5 | | | | | | | | | | | | | | | | | | | | | | | |
| 14 | U. S. of America | S E ¼ of S W ¼ | | | | | | | | | | | | | | | | | | | | | | | |
| 15 | | | | | | | | | | | | | | | | | | | | | | | | | |
| 16 | U. S. of America | N E ¼ of S E ¼ | | | | | | | | | | | | | | | | | | | | | | | |
| 17 | U. S. of America | N W ¼ of S E ¼ | | | | | | | | | | | | | | | | | | | | | | | |
| 18 | U. S. of America | S W ¼ of S E ¼ | | | | | | | | | | | | | | | | | | | | | | | |
| 19 | U. S. of America | S E ¼ of S E ¼ | | | | | | | | | | | | | | | | | | | | | | | |
| 20 | | | | | | | | | | | | | | | | | | | | | | | | | |

| | SOLD FOR TAXES | VALUATIONS BY SCHOOL DISTRICTS AS EQUALIZED BY DEPARTMENT OF TAXATION: District No. ___ Rate ___ Mills | District No. ___ Rate ___ Mills | District No. ___ Rate ___ Mills | District No. ___ Rate ___ Mills | District No. ___ Rate ___ Mills | District No. ___ Rate ___ Mills | Tax including State Homestead ___ Mills | State Tax on Non-Homestead ___ Mills | SPECIAL TAXES | SPECIAL TAXES | TOTAL TAXES | | PAID | WHEN PAID: Month Day Year | Number of Receipt | March Settlement 1963 | June Settlement 1963 | Penalty | November Settlement 1963 | Penalty | Collections to First Monday in January 1964 | Penalty | Delinquent on First Monday in January 1964 | Total Delinquent Tax and Penalty | REMARKS |
|---|---|---|---|---|---|---|---|---|---|---|---|---|---|---|---|---|---|---|---|---|---|---|---|---|---|---|
| | | Dollars | Dollars | Dollars | Dollars | Dollars | Dollars | $ cts. | $ cts. | $ cts. | $ cts. | $ cts. | | | | | $ cts. | $ cts. | $ cts. | $ cts. | $ cts. | $ cts. | $ cts. | $ cts. | $ cts. | |
| 1 | | | | | | | | | | | | | 1 | | | | | | | | | | | | | |
| 2 | | | | | | | | | | | | | 2 | | | | | | | | | | | | | |
| 3 | | | | | | | | | | | | | 3 | | | | | | | | | | | | | |
| 4 | | | | | | | | | | | | | 4 | | | | | | | | | | | | | |
| 5 | | | | | | | | | | | | | 5 | | | | | | | | | | | | | |
| 6 | | | | | | | | | | | | | 6 | | | | | | | | | | | | | |
| 7 | | | | | | | | | | | | | 7 | | | | | | | | | | | | | |
| 8 | | | | | | | | | | | | | 8 | | | | | | | | | | | | | |
| 9 | | | | | | | | | | | | | 9 | | | | | | | | | | | | | |
| 10 | | | | | | | | | | | | | 10 | | | | | | | | | | | | | |
| 11 | | | | | | | | | | | | | 11 | | | | | | | | | | | | | |
| 12 | | | | | | | | | | | | | 12 | | | | | | | | | | | | | |
| 13 | | | | | | | | | | | | | 13 | | | | | | | | | | | | | |
| 14 | | | | | | | | | | | | | 14 | | | | | | | | | | | | | |
| 15 | | | | | | | | | | | | | 15 | | | | | | | | | | | | | |
| 16 | | | | | | | | | | | | | 16 | | | | | | | | | | | | | |
| 17 | | | | | | | | | | | | | 17 | | | | | | | | | | | | | |
| 18 | | | | | | | | | | | | | 18 | | | | | | | | | | | | | |
| 19 | | | | | | | | | | | | | 19 | | | | | | | | | | | | | |
| 20 | | | | | | | | | | | | | 20 | | | | | | | | | | | | | |

Form SCD—MILLER-DAVIS-CO., MINEAPOLIS

# Assessment Roll and Tax List of Real Property in the Town of Slater, Cass County, Minnesota, for Taxes for the Year 1962.



* Indicate Type of Property: R-Residential, C-Commercial, I-Industrial, U-Utility, F-Farm, L-Lakeshore, T-Timber, M-Mineral

| | | DESCRIPTION OF PROPERTY | | | | | | | | | | | | | | | | | | | | | | | | | | | | | | | | | | | | | | | |
|---|---|---|---|---|---|---|---|---|---|---|---|---|---|---|---|---|---|---|---|---|---|---|---|---|---|---|---|---|---|---|---|---|---|---|---|---|---|---|---|---|---|
| | | | | | | | | | | | | | TRUE AND FULL VALUATIONS | | | | ASSESSED VALUATIONS | | | | | | | | | | | | | | | | | | | | | | | |
| | | | | | | | | | | | | | | | | | | RURAL | | ALL OTHER | | | | | | | | | | | | | | | | | | | | | |
| IN WHOSE NAME ASSESSED | | SUBDIVISION | Sec. or Lot | Town or Block | Rng. | Number of Acres of Land (Acres 100ths) | No. School District | Indicate Homestead Yes or No | Agri. Homes. Rear. Yes or No | Indicate Type of Property | LAND Exclusive of Structures and Improvements | BUILDINGS and Other Structures | MACHINERY Permanently Attached to Real Estate | TOTAL True and Full Value | Homestead Up to $4,000 20% | Over $4,000 and Non-Homestead 33⅓% | Timber Land Class 3a 20% | Homestead Up to $4,000 20% | Over $4,000 and Non-Homestead 40% | MACHINERY Permanently Attached to Real Estate 33⅓% | Seasonal and Recreational Cabins 33⅓% | TOTAL ASSESSED VALUE | Total Assessed Value as Equalized by the Board of Review | FINAL EQUALIZED VALUE |
| | | | | | | | | | | | Dollars | Dollars | Dollars | Dollars | Dollars | Dollars | Dollars | Dollars | Dollars | Dollars | Dollars | Dollars | Dollars | Dollars |
| U. S. of America | 1 | N E ¼ N W ¼ GOV'T LOT 1 | 6 | 142 | 26 | | 118 | | | | | | | | | | | | | | | | | |
| State of Minnesota | 2 | N W ¼ N E ¼ GOV'T LOT 2 | | | | | | | | | | | | | | | | | | | | | | |
| ~~H. L. and~~ Clara Slater | 3 | S W ¼ N E ¼ | | | | 40 | | Yes | Yes | F | 200 | 270 | | 470 | 94 | | | | | | | 94 | | |
| U. S. of America | 4 | S E ¼ S W ¼ | | | | | | | | | | | | | | | | | | | | | | |
| | 5 | | | | | | | | | | | | | | | | | | | | | | | |
| State of Minnesota | 6 | N E ¼ N W ¼ GOV'T LOT 3 | | | | | | | | | | | | | | | | | | | | | | |
| State of Minnesota | 7 | N W ¼ N W ¼ GOV'T LOT 4 | | | | | | | | | | | | | | | | | | | | | | |
| State of Minnesota | 8 | S W ¼ N W ¼ GOV'T LOT 5 | | | | | | | | | | | | | | | | | | | | | | |
| State of Minnesota | 9 | S E ¼ N W ¼ | | | | | | | | | | | | | | | | | | | | | | |
| | 10 | | | | | | | | | | | | | | | | | | | | | | | |
| State of Minnesota | 11 | N E ¼ S W ¼ | | | | | | | | | | | | | | | | | | | | | | |
| State of Minnesota | 12 | N W ¼ S W ¼ GOV'T LOT 6 | | | | | | | | | | | | | | | | | | | | | | |
| U. S. of America | 13 | S W ¼ S W ¼ GOV'T LOT 7 | | | | | | | | | | | | | | | | | | | | | | |
| U. S. of America | 14 | S E ¼ S W ¼ | | | | | | | | | | | | | | | | | | | | | | |
| | 15 | | | | | | | | | | | | | | | | | | | | | | | |
| U. S. of America | 16 | N E ¼ S E ¼ | | | | | | | | | | | | | | | | | | | | | | |
| H. L. and Clara Slater | 17 | N W ¼ N E ¼ | | | | 40 | | Yes | Yes | F | 200 | | | 200 | 40 | | | | | | | 40 | | |
| State of Minnesota | 18 | S W ¼ N E ¼ | | | | | | | | | | | | | | | | | | | | | | |
| U. S. of America | 19 | ~~S E ¼ N E ¼~~ GOV'T LOT 8 | | | | | | | | | | | | | | | | | | | | | | |
| | 20 | | | | | | | | | | | | | | | | | | | | | | | |
| | | | | | | 80 | | | | | 400 | 270 | | 670 | 134 | | | | | | | 134 | | |

| | VALUATIONS BY SCHOOL DISTRICTS AS EQUALIZED BY DEPARTMENT OF TAXATION | | | | | | | | | | | | | | | | | | | | | | | | | | | | | | | | | | | | | | | | |
|---|---|---|---|---|---|---|---|---|---|---|---|---|---|---|---|---|---|---|---|---|---|---|---|---|---|---|---|---|---|---|---|---|---|---|---|---|---|---|---|---|---|
| | | | | | | | | | | | | | | | | | | | | | | | | | | | | | | | | | | | | | | | | | |
| SOLD FOR TAXES | Missing No. 12 | District No. Rate Mills | District No. Rate Mills | District No. Rate Mills | District No. Rate Mills | District No. Rate Mills | District No. Rate Mills | Tax Including State Homestead Mills | State Tax on Non-Homestead Mills | SPECIAL TAXES | SPECIAL TAXES | TOTAL TAXES | PAID | WHEN PAID | Number of Receipt | March Settlement 1963 | June Settlement 1963 | Penalty | November Settlement 1963 | Penalty | Collections to First Monday in January 1964 | Penalty | Delinquent on First Monday in January 1964 | Total Delinquent Tax and Penalty | REMARKS |
| | Dollars | Dollars | Dollars | Dollars | Dollars | Dollars | Dollars | $ cts. | $ cts. | $ cts. | $ cts. | $ cts. | | Month Day Year | | $ cts. | $ cts. | $ cts. | $ cts. | $ cts. | $ cts. | $ cts. | $ cts. | $ cts. | |
| | | | | | | | | | | | | | | | | | | | | | | | | | |
| | | | | | | | | | | | | | | | | | | | | | | | | | |
| | 4 94 | | | | | | | 20 42 | | | | 20 42 | Second Half Paid<br>First Half Paid | OCT 31 1963<br>MAY 31 1963 | 2049<br>15455 | | 10 27 | | 10 15 | | | | | | B201 |
| | | | | | | | | | | | | | | | | | | | | | | | | | |
| | | | | | | | | | | | | | | | | | | | | | | | | | |
| | | | | | | | | | | | | | | | | | | | | | | | | | |
| | | | | | | | | | | | | | | | | | | | | | | | | | |
| | | | | | | | | | | | | | | | | | | | | | | | | | |
| | | | | | | | | | | | | | | | | | | | | | | | | | |
| | | | | | | | | | | | | | | | | | | | | | | | | | |
| | | | | | | | | | | | | | | | | | | | | | | | | | |
| | | | | | | | | | | | | | | | | | | | | | | | | | |
| | | | | | | | | | | | | | | | | | | | | | | | | | |
| | | | | | | | | | | | | | | | | | | | | | | | | | |
| | | | | | | | | | | | | | | | | | | | | | | | | | |
| | # 40 | | | | | | | 870 | | | | 870 | 2nd HALF PAID<br>1st HALF PAID | OCT 31 1963<br>MAY 31 1963 | 2049<br>15455 | | 4 35 | | 4 35 | | | | | | B200 |
| | | | | | | | | | | | | | | | | | | | | | | | | | |
| | | | | | | | | | | | | | | | | | | | | | | | | | |
| | # 134 | | | | | | | 2912 | | | | 2912 | | | | | 14 62 | | 14 50 | | | | | | |

Form 3CD MILLER-DAVIS CO., MINNEAPOLIS

# Assessment Roll and Tax List of Real Property in the Town of Slater, Cass County, Minnesota, for Taxes for the Year 1962.



* Indicate Type of Property: R-Residential, C-Commercial, I-Industrial, U-Utility, F-Farm, L-Lakeshore, T-Timber, M-Mineral

| | IN WHOSE NAME ASSESSED | DESCRIPTION OF PROPERTY: SUBDIVISION | Sec. or Lot | Town or Block | Rng. | Number of Acres of Land (Acres 100ths) | No. | School District | Indicate Whether Res. Yes or No | Agri. or Res. Yes or No | *Indicate Type of Property | TRUE AND FULL VALUATIONS: LAND Exclusive of Structures and Improvements (Dollars) | BUILDINGS and Other Structures (Dollars) | MACHINERY Permanently Attached to Real Estate (Dollars) | TOTAL True and Full Value (Dollars) | ASSESSED VALUATIONS: RURAL: Homestead Up to $4,000 20% (Dollars) | RURAL: Over $4,000 and Non-Homestead 33⅓% (Dollars) | ALL OTHER: Timber Land Class 3e 20% (Dollars) | ALL OTHER: Homestead Up to $4,000 25% (Dollars) | ALL OTHER: Over $4,000 and Non-Homestead 40% (Dollars) | ALL OTHER: MACHINERY Permanently Attached to Real Estate 33⅓% (Dollars) | ALL OTHER: Seasonal and Recreational Cabins 33⅓% (Dollars) | TOTAL ASSESSED VALUE (Dollars) | Total Assessed Value as Equalized by the Board of Review (Dollars) | FINAL EQUALIZED VALUE (Dollars) |
|---|---|---|---|---|---|---|---|---|---|---|---|---|---|---|---|---|---|---|---|---|---|---|---|---|---|
| | Dudley D. Brothers | | | | | | | | | | | | | | | | | | | | | | | | |
| | ~~Hudy & Dordy, Edward Frederick & Ted Donald Madden~~ | N E ¼ of N E ¼ GOV'T LOT 5 | 7 | 142 | 26 | 35 75 | 118 | | Yes | Yes | F | 200 | 1400 | | 1600 | 320 | | | | | | | 320 | | |
| | " " " " " " | | | | | | | | | | | | | | | | | | | | | | | | |
| 2 | | N W ¼ of N E ¼ | | | | 40 | | | Yes | " | F | 200 | | | 200 | 40 | | | | | | | 40 | | |
| 3 | State of Minnesota | S W ¼ of N E ¼ | | | | 40 | | | | | | | | | | | | | | | | | | | |
| | Dudley D. Brothers | | | | | | | | | | | | | | | | | | | | | | | | |
| 4 | ~~Hudy & Dordy, Edward Frederick & Ted Donald Madden~~ | S E ¼ of N E ¼ | | | | 40 | | | Yes | Yes | F | 200 | | | 200 | 40 | | | | | | | 40 | | |
| 5 | | | | | | | | | | | | | | | | | | | | | | | | | |
| 6 | John H. and Hilma M. Daniels | N E ¼ of N W ¼ | | | | 40 | | | Yes | Yes | F | 200 | 630 | | 830 | 166 | | | | | | | 166 | | |
| 7 | " " " " | ~~N W ¼ of N W ¼~~ GOV'T LOT 1 | | | | 40 73 | | | Yes | " | F | 180 | | | 180 | 36 | | | | | | | 36 | | |
| 8 | State of Minnesota | ~~S W ¼ of N W ¼~~ GOV'T LOT 2 | | | | | | | | | | | | | | | | | | | | | | | |
| 9 | U.S. of America | S E ¼ of N W ¼ | | | | | | | | | | | | | | | | | | | | | | | |
| 10 | | | | | | | | | | | | | | | | | | | | | | | | | |
| 11 | U. S. of America | N E ¼ of S W ¼ | | | | | | | | | | | | | | | | | | | | | | | |
| 12 | U. S. of America | ~~N W ¼ of S W ¼~~ GOV'T LOT 3 | | | | | | | | | | | | | | | | | | | | | | | |
| 13 | U. S. of America | ~~S W ¼ of S W ¼~~ GOV'T LOT 4 | | | | | | | | | | | | | | | | | | | | | | | |
| 14 | U. S. of America | S E ¼ of S W ¼ | | | | | | | | | | | | | | | | | | | | | | | |
| 15 | | | | | | | | | | | | | | | | | | | | | | | | | |
| | Dudley D. Brothers | | | | | | | | | | | | | | | | | | | | | | | | |
| 16 | ~~Hudy & Dordy, Edward Frederick & Ted Donald Madden~~ | N E ¼ of S E ¼ | | | | 40 | | | Yes | Yes | F | 200 | | | 200 | 40 | | | | | | | 40 | | |
| 17 | ~~State of Minnesota~~ Donald Cook | N W ¼ of S E ¼ | | | | | | | | | | The Year of 1967 | | | | | | | | | | | | | |
| 18 | State of Minnesota | S W ¼ of S E ¼ | | | | | | | | | | | | | | | | | | | | | | | |
| 19 | State of Minnesota | S E ¼ of S E ¼ | | | | | | | | | | | | | | | | | | | | | | | |
| 20 | | | | | | | | | | | | | | | | | | | | | | | | | |
| | | | | | | 276 68 | | | | | | 1180 | 2030 | | 3210 | 642 | | | | | | | 642 | | |

Cass County, Minnesota, for Taxes for the Year 1962.

| | SOLD FOR TAXES | Warrant No. 11 Rate 72 Mills | VALUATIONS BY SCHOOL DISTRICTS AS EQUALIZED BY DEPARTMENT OF TAXATION: District No. ___ Rate ___ Mills | District No. ___ Rate ___ Mills | District No. ___ Rate ___ Mills | District No. ___ Rate ___ Mills | District No. ___ Rate ___ Mills | Tax Including State Homestead Mills | State Tax on Non-Homestead Mills | SPECIAL TAXES | SPECIAL TAXES | TOTAL TAXES | PAID | WHEN PAID (Month Day Year) | Number of Receipt | March Settlement 1963 | June Settlement 1963 | Penalty | November Settlement 1963 | Penalty | Collections to First Monday in January 1964 | Penalty | Delinquent on First Monday in January 1964 | Total Delinquent Tax and Penalty | REMARKS |
|---|---|---|---|---|---|---|---|---|---|---|---|---|---|---|---|---|---|---|---|---|---|---|---|---|---|
| | | Dollars | Dollars | Dollars | Dollars | Dollars | Dollars | $ cts. | $ cts. | $ cts. | $ cts. | $ cts. | | | | $ cts. | $ cts. | $ cts. | $ cts. | $ cts. | $ cts. | $ cts. | $ cts. | $ cts. | |
| 1 | SOLD FOR TAXES | 11 320 | | | | | | 6452 | | | | 6452 | PAID IN FULL | AUG 30 1963 | 18067 | | | | 69 52 | 178 | | | | | |
| 2 | SOLD FOR TAXES | 11 40 | | | | | | 870 | | | | 870 | PAID IN FULL | AUG 30 1963 | | | | | 8 70 | 22 | | | | | |
| 3 | | | | | | | | | | | | | | | | | | | | | | | | | |
| 4 | SOLD FOR TAXES | 11 40 | | | | | | 870 | | | | 870 | PAID IN FULL | AUG 30 1963 | 18067 | | | | 8 70 | 22 | | | | | |
| 5 | | | | | | | | | | | | | | | | | | | | | | | | | |
| 6 | | 11 166 | | | | | | 3606 | | | | 3606 | PAID IN FULL | MAY 31 1963 | 18454 | | 26 06 | | | | | | | | |
| 7 | | 11 36 | | | | | | 782 | | | | 782 | PAID IN FULL | MAY 31 1963 | | | 7 82 | | | | | | | | |
| 8 | | | | | | | | | | | | | | | | | | | | | | | | | |
| 9 | | | | | | | | | | | | | | | | | | | | | | | | | |
| 10 | | | | | | | | | | | | | | | | | | | | | | | | | |
| 11 | | | | | | | | | | | | | | | | | | | | | | | | | |
| 12 | | | | | | | | | | | | | | | | | | | | | | | | | |
| 13 | | | | | | | | | | | | | | | | | | | | | | | | | |
| 14 | | | | | | | | | | | | | | | | | | | | | | | | | |
| 15 | | | | | | | | | | | | | | | | | | | | | | | | | |
| 16 | SOLD FOR TAXES | 11 40 | | | | | | 870 | | | | 870 | PAID IN FULL | AUG 30 1963 | 18067 | | | | 8 70 | 22 | | | | | |
| 17 | | | | | | | | | | | | | | | | | | | | | | | | | |
| 18 | | | | | | | | | | | | | | | | | | | | | | | | | |
| 19 | | | | | | | | | | | | | | | | | | | | | | | | | |
| 20 | | | | | | | | | | | | | | | | | | | | | | | | | |
| | | 11 642 | | | | | | 13950 | | | | 13950 | | | | | 42 88 | | 95 62 | | | | | | |

Form 5CD MILLER-DAVIS-CO., MINNEAPOLIS

# Assessment Roll and Tax List of Real Property in the Town of Slater,

* Indicate Type of Property: R-Residential, C-Commercial, I-Industrial, U-Utility, F-Farm, L-Lakeshore, T-Timber, M-Mineral

| In Whose Name Assessed | Line | Subdivision | Sec. or Lot | Town or Block | Rng. | Acres | 100ths | No. School District | Indicate Homestead Yes or No | Agri. Hort. Yes or No | * Indicate Type of Property | Land Exclusive of Structures and Improvements (Dollars) | Buildings and Other Structures (Dollars) | Machinery Permanently Attached to Real Estate (Dollars) | Total True and Full Value (Dollars) | Rural Homestead Up to $4,000 20% (Dollars) | Rural Over $4,000 and Non-Homestead 33⅓% (Dollars) | Timber Land Class 3e 20% (Dollars) | All Other Homestead Up to $4,000 25% (Dollars) | All Other Over $4,000 and Non-Homestead 40% (Dollars) | Machinery Permanently Attached to Real Estate 33⅓% (Dollars) | Seasonal and Recreational Cabins 33⅓% (Dollars) | Total Assessed Value (Dollars) | Total Assessed Value as Equalized by the Board of Review (Dollars) | Final Equalized Value (Dollars) |
|---|---|---|---|---|---|---|---|---|---|---|---|---|---|---|---|---|---|---|---|---|---|---|---|---|---|
| U. S. of America | 1 | NE¼ of NE¼ | 8 | 142 | 26 | | | 118 | | | | | | | | | | | | | | | | | |
| U. S. of America | 2 | NW¼ of NE¼ | | | | | | | | | | | | | | | | | | | | | | | |
| U. S. of America | 3 | SW¼ of NE¼ | | | | | | | | | | | | | | | | | | | | | | | |
| U. S. of America | 4 | SE¼ of NE¼ | | | | | | | | | | | | | | | | | | | | | | | |
| | 5 | | | | | | | | | | | | | | | | | | | | | | | | |
| Mary E. and Elwyn L. Pohl | 6 | NE¼ of NW¼ | | | | 52 | 43 | | Yes | Yes | F | 210 | | | 210 | 42 | | | | | | | 42 | | |
| U. S. of America | 7 | ~~NW¼ of NW¼~~ GOV'T LOT 1 | | | | | | | | | | | | | | | | | | | | | | | |
| Gladys I. Brothers ~~Gladys I. Moody, Edward Fredrick, + Rex Donald Madden~~ | 8 | SW¼ of NW¼ | | | | 50 | 40 | | Yes | " | F | 220 | | | 220 | 44 | | | | | | | 44 | | |
| Mary E. and Elwyn L. Pohl | 9 | SE¼ of NW¼ | | | | 49 | 85 | | Yes | " | " | 270 | | | 270 | 54 | | | | | | | 54 | | |
| | 10 | | | | | | | | | | | | | | | | | | | | | | | | |
| Mary E. and Elwyn L. Pohl | 11 | NE¼ of SW¼ | | | | 46 | 30 | | Yes | " | F | 255 | 2160 | | 2415 | 483 | | | | | | | 483 | | |
| Gladys I. Brothers ~~Gladys I. Moody, Edward Fredrick + Rex Donald Madden~~ | 12 | NW¼ of SW¼ | | | | 46 | 30 | | Yes | " | " | 210 | | | 210 | 42 | | | | | | | 42 | | |
| U. S. of America | 13 | N⅔ of SW¼ of SW¼, less E. 5 acs. | | | | | | | | | | | | | | | | | | | | | | | |
| Elwyn L. and Mary E. Pohl | 14 | SE¼ of SW¼ | | | | 40 | | | Yes | " | " | 150 | | | 150 | 30 | | | | | | | 30 | | |
| State of Minnesota | 15 | E. 5 acs. of N⅔ of SW¼ of SW¼ | | | | | | | | | | | | | | | | | | | | | | | |
| U. S. of America | 16 | NE¼ of SE¼ | | | | | | | | | | | | | | | | | | | | | | | |
| Mary E. and Elwyn L. Pohl | 17 | NW¼ of SE¼ | | | | 36 | 50 | | Yes | Yes | F | 180 | | | 180 | 36 | | | | | | | 36 | | |
| " " | 18 | SW¼ of SE¼ | | | | 42 | 55 | | Yes | " | " | 230 | | | 230 | 46 | | | | | | | 46 | | |
| U.S. of America | 19 | SE¼ of SE¼ | | | | | | | | | | | | | | | | | | | | | | | |
| State of Minnesota | 20 | S⅓ of SW¼ of SW¼ | | | | | | | | | | | | | | | | | | | | | | | |
| | | | | | | 364 | 33 | | | | | 1725 | 2160 | | 3885 | 777 | | | | | | | 777 | | |

## Cass County, Minnesota, for Taxes for the Year 1962.



| Line | Sold for Taxes | Valuations by School Districts as Equalized by Department of Taxation: District No. 118, Rate ___ Mills (Dollars) | District No. ___ Rate ___ Mills | District No. ___ Rate ___ Mills | District No. ___ Rate ___ Mills | District No. ___ Rate ___ Mills | District No. ___ Rate ___ Mills | Tax Including State Homestead ___ Mills ($ cts.) | State Tax on Non-Homestead ___ Mills | Special Taxes | Special Taxes | Total Taxes ($ cts.) | Line | Paid / When Paid (Month Day Year) | Number of Receipt | March Settlement 1963 | June Settlement 1963 | Penalty | November Settlement 1963 | Penalty | Collections to First Monday in January 1964 | Penalty | Delinquent on First Monday in January 1964 | Total Delinquent Tax and Penalty | Remarks |
|---|---|---|---|---|---|---|---|---|---|---|---|---|---|---|---|---|---|---|---|---|---|---|---|---|---|
| 1 | | | | | | | | | | | | | 1 | | | | | | | | | | | | |
| 2 | | | | | | | | | | | | | 2 | | | | | | | | | | | | |
| 3 | | | | | | | | | | | | | 3 | | | | | | | | | | | | |
| 4 | | | | | | | | | | | | | 4 | | | | | | | | | | | | |
| 5 | | | | | | | | | | | | | 5 | | | | | | | | | | | | |
| 6 | | ✓ 42 | | | | | | 912 | | | | 912 | 6 | 2nd HALF PAID OCT 29 1963; 1st HALF PAID MAY 20 1963 | 19297 / 9550 | | 456 | | 456 | | | | | | 22793 11200 |
| 7 | | | | | | | | | | | | | 7 | | | | | | | | | | | | |
| 8 | SOLD FOR TAXES | ✓ 44 | | | | | | 956 | | | | 956 | 8 | PAID IN FULL AUG 30 1963 | 18067 | | | | 956 | 28 | | | | | 11203 |
| 9 | | ✓ 54 | | | | | | 11 74 | | | | 11 74 | 9 | 2nd HALF PAID OCT 29 1963; 1st HALF PAID MAY 20 1963 | 19287 / 9550 | | 5 87 | | 587 | | | | | | 22793 11200 |
| 10 | | | | | | | | | | | | | 10 | | | | | | | | | | | | |
| 11 | | ✓ 483 | | | | | | 104 94 | | | | 104 94 | 11 | 2nd HALF PAID OCT 29 1963; 1st HALF PAID MAY 20 1963 | 19287 / 9550 | | 52 47 | | 52 47 | | | | | | 22793 11200 |
| 12 | SOLD FOR TAXES | ✓ 42 | | | | | | 912 | | | | 912 | 12 | PAID IN FULL AUG 30 1963 | 18067 | | | | 912 | 21 | | | | | 11203 |
| 13 | | | | | | | | | | | | | 13 | | | | | | | | | | | | |
| 14 | | ✓ 30 | | | | | | 652 | | | | 652 | 14 | 2nd HALF PAID OCT 29 1963; 1st HALF PAID MAY 20 1963 | 19287 / 9550 | | 3 26 | | 3 26 | | | | | | 22793 11200 |
| 15 | | | | | | | | | | | | | 15 | | | | | | | | | | | | |
| 16 | | | | | | | | | | | | | 16 | | | | | | | | | | | | |
| 17 | | ✓ 36 | | | | | | 782 | | | | 782 | 17 | 2nd HALF PAID OCT 29 1963; 1st HALF PAID MAY 20 1963 | 19287 / 9550 | | 3 91 | | 3 91 | | | | | | 22793 11200 |
| 18 | | ✓ 46 | | | | | | 10 00 | | | | 10 00 | 18 | 2nd HALF PAID OCT 29 1963; 1st HALF PAID MAY 20 1963 | | | 5 00 | | 500 | | | | | | " " |
| 19 | | | | | | | | | | | | | 19 | | | | | | | | | | | | |
| 20 | | | | | | | | | | | | | 20 | | | | | | | | | | | | |
| | | ✓ 777 | | | | | | 168 82 | | | | 168 82 | | | | | 75 07 | | 93 75 | | | | | | |

Form 3C(1) MILLER-DAVIS CO., MINNEAPOLIS

# Assessment Roll and Tax List of Real Property in the Town of Slater, Cass County, Minnesota, for Taxes for the Year 1962.



* Indicate Type of Property: R-Residential, C-Commercial, I-Industrial, U-Utility, F-Farm, L-Lakeshore, T-Timber, M-Mineral

| | IN WHOSE NAME ASSESSED | | DESCRIPTION OF PROPERTY: SUBDIVISION | Sec. or Lot | Town or Block | Rng. | Number of Acres of Land: Acres | 100ths | No. School District | Indian Name Assessed Yes or No | Agricultural Real Yes or No | * Indicate Type of Property | TRUE AND FULL VALUATIONS: LAND Exclusive of Structures and Improvements | BUILDINGS and Other Structures | MACHINERY Permanently Attached to Real Estate | TOTAL True and Full Value | ASSESSED VALUATIONS: RURAL: Homestead Up to $4,000 20% | RURAL: Over $4,000 and Non-Homestead 33⅓% | ALL OTHER: Timber Land Class 3e 20% | ALL OTHER: Homestead Up to $4,000 25% | ALL OTHER: Over $4,000 and Non-Homestead 40% | ALL OTHER: MACHINERY Permanently Attached to Real Estate 33⅓% | Seasonal and Recreational Cabins 33⅓% | TOTAL ASSESSED VALUE | Total Assessed Value as Equalized by the Board of Review | FINAL EQUALIZED VALUE |
|---|---|---|---|---|---|---|---|---|---|---|---|---|---|---|---|---|---|---|---|---|---|---|---|---|---|---|
| | | | | | | | | | | | | | Dollars | Dollars | Dollars | Dollars | Dollars | Dollars | Dollars | Dollars | Dollars | Dollars | Dollars | Dollars | Dollars | Dollars |
| 1 | U.S. of America | | N½ of N½ | 9 | 142 | 26 | | | 118 | | | | | | | | | | | | | | | | | |
| 2 | U. S. of America | | N½ of NE¼ | | | | | | | | | | | | | | | | | | | | | | | |
| 3 | U. S. of America | | SW¼ of NE¼ | | | | | | | | | | | | | | | | | | | | | | | |
| 4 | U. S. of America | | SE¼ of NE¼ | | | | | | | | | | | | | | | | | | | | | | | |
| 5 | | | | | | | | | | | | | | | | | | | | | | | | | | |
| 6 | U. S. of America | | NE¼ of NW¼ | | | | | | | | | | | | | | | | | | | | | | | |
| 7 | U. S. of America | | NW¼ of NW¼ | | | | | | | | | | | | | | | | | | | | | | | |
| 8 | U. S. of America | | SW¼ of NW¼ | | | | | | | | | | | | | | | | | | | | | | | |
| 9 | U. S. of America | | SE¼ of NW¼ | | | | | | | | | | | | | | | | | | | | | | | |
| 10 | | | | | | | | | | | | | | | | | | | | | | | | | | |
| 11 | U. S. of America | | NE¼ of SW¼ | | | | | | | | | | | | | | | | | | | | | | | |
| 12 | U. S. of America | | NW¼ of SW¼ | | | | | | | | | | | | | | | | | | | | | | | |
| 13 | U. S. of America | | SW¼ of SW¼ | | | | | | | | | | | | | | | | | | | | | | | |
| 14 | U. S. of America | | SE¼ of SW¼ | | | | | | | | | | | | | | | | | | | | | | | |
| 15 | | | | | | | | | | | | | | | | | | | | | | | | | | |
| 16 | U. S. of America | | NE¼ of SE¼ | | | | | | | | | | | | | | | | | | | | | | | |
| 17 | U. S. of America | | NW¼ of SE¼ | | | | | | | | | | | | | | | | | | | | | | | |
| 18 | U. S. of America | | SW¼ of SE¼ | | | | | | | | | | | | | | | | | | | | | | | |
| 19 | U. S. of America | | SE¼ of SE¼ | | | | | | | | | | | | | | | | | | | | | | | |
| 20 | | | | | | | | | | | | | | | | | | | | | | | | | | |

| | SOLD FOR TAXES | VALUATIONS BY SCHOOL DISTRICTS AS EQUALIZED BY DEPARTMENT OF TAXATION: District No. ___ Rate ___ Mills | District No. ___ Rate ___ Mills | District No. ___ Rate ___ Mills | District No. ___ Rate ___ Mills | District No. ___ Rate ___ Mills | District No. ___ Rate ___ Mills | Tax Including State Homestead ___ Mills | State Tax on Non-Homestead ___ Mills | SPECIAL TAXES | SPECIAL TAXES | TOTAL TAXES | | PAID | WHEN PAID | Number of Receipt | March Settlement 1963 | June Settlement 1963 | Penalty | November Settlement 1963 | Penalty | Collections to First Monday in January 1964 | Penalty | Delinquent on First Monday in January 1964 | Total Delinquent Tax and Penalty | REMARKS |
|---|---|---|---|---|---|---|---|---|---|---|---|---|---|---|---|---|---|---|---|---|---|---|---|---|---|---|
| | | Dollars | Dollars | Dollars | Dollars | Dollars | Dollars | $ cts. | $ cts. | $ cts. | $ cts. | $ cts. | | | Month Day Year | | $ cts. | $ cts. | $ cts. | $ cts. | $ cts. | $ cts. | $ cts. | $ cts. | $ cts. | |
| 1 | | | | | | | | | | | | | 1 | | | | | | | | | | | | | |
| 2 | | | | | | | | | | | | | 2 | | | | | | | | | | | | | |
| 3 | | | | | | | | | | | | | 3 | | | | | | | | | | | | | |
| 4 | | | | | | | | | | | | | 4 | | | | | | | | | | | | | |
| 5 | | | | | | | | | | | | | 5 | | | | | | | | | | | | | |
| 6 | | | | | | | | | | | | | 6 | | | | | | | | | | | | | |
| 7 | | | | | | | | | | | | | 7 | | | | | | | | | | | | | |
| 8 | | | | | | | | | | | | | 8 | | | | | | | | | | | | | |
| 9 | | | | | | | | | | | | | 9 | | | | | | | | | | | | | |
| 10 | | | | | | | | | | | | | 10 | | | | | | | | | | | | | |
| 11 | | | | | | | | | | | | | 11 | | | | | | | | | | | | | |
| 12 | | | | | | | | | | | | | 12 | | | | | | | | | | | | | |
| 13 | | | | | | | | | | | | | 13 | | | | | | | | | | | | | |
| 14 | | | | | | | | | | | | | 14 | | | | | | | | | | | | | |
| 15 | | | | | | | | | | | | | 15 | | | | | | | | | | | | | |
| 16 | | | | | | | | | | | | | 16 | | | | | | | | | | | | | |
| 17 | | | | | | | | | | | | | 17 | | | | | | | | | | | | | |
| 18 | | | | | | | | | | | | | 18 | | | | | | | | | | | | | |
| 19 | | | | | | | | | | | | | 19 | | | | | | | | | | | | | |
| 20 | | | | | | | | | | | | | 20 | | | | | | | | | | | | | |

# Assessment Roll and Tax List of Real Property in the Town of Slater

Form 5CD MILLER-DAVIS CO., MINNEAPOLIS

• Indicate Type of Property: R-Residential, C-Commercial, I-Industrial, U-Utility, F-Farm, L-Lakeshore, T-Timber, M-Mineral

| | IN WHOSE NAME ASSESSED | | DESCRIPTION OF PROPERTY: SUBDIVISION | Sec. or Lot | Town or Block | Rng. | Number of Acres of Land (Acres 100ths) | No. School District | Indicate Homestead Yes or No | Agri. or Seas. Recr. Yes or No | • Indicate Type of Property | TRUE AND FULL VALUATIONS: LAND Exclusive of Structures and Improvements | BUILDINGS and Other Structures | MACHINERY Permanently Attached to Real Estate | TOTAL True and Full Value | ASSESSED VALUATIONS: RURAL: Homestead Up to $4,000 20% | RURAL: Over $4,000 and Non-Homestead 33⅓% | ALL OTHER: Timber Land Class 3a 20% | ALL OTHER: Homestead Up to $4,000 25% | ALL OTHER: Over $4,000 and Non-Homestead 40% | ALL OTHER: MACHINERY Permanently Attached to Real Estate 33⅓% | ALL OTHER: Seasonal and Recreational Cabins 33⅓% | TOTAL ASSESSED VALUE | Total Assessed Value as Equalized by the Board of Review | FINAL EQUALIZED VALUE |
|---|---|---|---|---|---|---|---|---|---|---|---|---|---|---|---|---|---|---|---|---|---|---|---|---|---|
| | | | | | | | Acres 100ths | | | | | Dollars | Dollars | Dollars | Dollars | Dollars | Dollars | Dollars | Dollars | Dollars | Dollars | Dollars | Dollars | Dollars | Dollars |
| 1 | U. S. of America | 1 | NE¼ of NE¼ | 10 | 142 | 26 | | 118 | | | | | | | | | | | | | | | | | |
| 2 | U. S. of America | 2 | NW¼ of NE¼ | | | | | | | | | | | | | | | | | | | | | | |
| 3 | Carl and Frida Larson | 3 | W. 10.63 acs. of Govt. Lot 3 ~~SW¼ of NW¼~~ | | | | 10 63 | | 4/20 | 7/20 | F | 50 | | | 50 | 10 | | | | | | | 10 | | |
| 4 | U. S. of America | 4 | SE¼ of NE¼ | | | | | | | | | | | | | | | | | | | | | | |
| 5 | U. S. of America | 5 | Govt. Lot 3, less W. 10.63 acs. | | | | | | | | | | | | | | | | | | | | | | |
| 6 | Carl and Frida Larson | 6 | NE¼ of NW¼ | | | | 40 | | 4/20 | 7/20 | F | 200 | | | 200 | 40 | | | | | | | 40 | | |
| 7 | " " " " | 7 | NW¼ of NW¼ | | | | 40 | | 4/20 | " | " | 200 | | | 200 | 40 | | | | | | | 40 | | |
| 8 | " " " " | 8 | SW¼ of NW¼ | | | | 40 | | 4/20 | " | " | 200 | | | 200 | 40 | | | | | | | 40 | | |
| 9 | " " " " | 9 | ~~NW¼ of SW¼~~ GOV'T LOT 4 | | | | 26 75 | | 4/20 | " | " | 150 | 440 | | 590 | 118 | | | | | | | 118 | | |
| 10 | | 10 | | | | | | | | | | | | | | | | | | | | | | | |
| 11 | U. S. of America | 11 | ~~NE¼ of SW¼~~ GOV'T LOT 5 | | | | | | | | | | | | | | | | | | | | | | |
| 12 | U. S. of America | 12 | NW¼ of SW¼ | | | | | | | | | | | | | | | | | | | | | | |
| 13 | U. S. of America | 13 | SW¼ of SW¼ | | | | | | | | | | | | | | | | | | | | | | |
| 14 | U. S. of America | 14 | ~~SE¼ of SW¼~~ GOV'T LOT 6 | | | | | | | | | | | | | | | | | | | | | | |
| 15 | | 15 | | | | | | | | | | | | | | | | | | | | | | | |
| 16 | U. S. of America | 16 | ~~NE¼ of SE¼~~ GOV'T LOT 1 | | | | | | | | | | | | | | | | | | | | | | |
| 17 | U. S. of America | 17 | ~~NW¼ of SE¼~~ GOV'T LOT 2 | | | | | | | | | | | | | | | | | | | | | | |
| 18 | | 18 | SW¼ of SE¼ | | | | | | | | | | | | | | | | | | | | | | |
| 19 | | 19 | SE¼ of SE¼ | | | | | | | | | | | | | | | | | | | | | | |
| 20 | | 20 | | | | | | | | | | | | | | | | | | | | | | | |
| | | | | | | | 157 38 | | | | | 800 | 440 | | 1240 | 248 | | | | | | | 248 | | |



| | SOLD FOR TAXES | VALUATIONS BY SCHOOL DISTRICTS AS EQUALIZED BY DEPARTMENT OF TAXATION: District No. 118 Rate 41 Mills | District No. ___ Rate ___ Mills | District No. ___ Rate ___ Mills | District No. ___ Rate ___ Mills | District No. ___ Rate ___ Mills | District No. ___ Rate ___ Mills | Tax including State Homestead ___ Mills | State Tax on Non-Homestead ___ Mills | SPECIAL TAXES | SPECIAL TAXES | TOTAL TAXES | PAID | WHEN PAID Month Day Year | Number of Receipt | March Settlement 1963 | June Settlement 1963 | Penalty | November Settlement 1963 | Penalty | Collections to First Monday in January 1964 | Penalty | Delinquent on First Monday in January 1964 | Total Delinquent Tax and Penalty | REMARKS |
|---|---|---|---|---|---|---|---|---|---|---|---|---|---|---|---|---|---|---|---|---|---|---|---|---|---|
| | | Dollars | Dollars | Dollars | Dollars | Dollars | Dollars | $ cts. | $ cts. | $ cts. | $ cts. | $ cts. | | Month Day Year | | $ cts. | $ cts. | $ cts. | $ cts. | $ cts. | $ cts. | $ cts. | $ cts. | $ cts. | |
| 1 | | | | | | | | | | | | | | | 1 | | | | | | | | | | |
| 2 | | | | | | | | | | | | | | | 2 | | | | | | | | | | |
| 3 | | 10 | | | | | | 218 | | | | 218 | | | 3 | | | | | | | | | | |
| 4 | | | | | | | | | | | | | | | 4 | | | | | | | | | | |
| 5 | | | | | | | | | | | | | | | 5 | | | | | | | | | | |
| 6 | | 40 | | | | | | 870 | | | | 870 | | | 6 | | | | | | | | | | |
| 7 | | 40 | | | | | | 870 | | | | 870 | | | 7 | | | | | | | | | | |
| 8 | | 40 | | | | | | 870 | | | | 870 | | | 8 | | | | | | | | | | |
| 9 | | 118 | | | | | | 2564 | | | | 2564 | | | 9 | | | | | | | | | | |
| 10 | | | | | | | | | | | | | | | 10 | | | | | | | | | | |
| 11 | | | | | | | | | | | | | | | 11 | | | | | | | | | | |
| 12 | | | | | | | | | | | | | | | 12 | | | | | | | | | | |
| 13 | | | | | | | | | | | | | | | 13 | | | | | | | | | | |
| 14 | | | | | | | | | | | | | | | 14 | | | | | | | | | | |
| 15 | | | | | | | | | | | | | | | 15 | | | | | | | | | | |
| 16 | | | | | | | | | | | | | | | 16 | | | | | | | | | | |
| 17 | | | | | | | | | | | | | | | 17 | | | | | | | | | | |
| 18 | | | | | | | | | | | | | | | 18 | | | | | | | | | | |
| 19 | | | | | | | | | | | | | | | 19 | | | | | | | | | | |
| 20 | | | | | | | | | | | | | | | 20 | | | | | | | | | | |
| | | 248 | | | | | | 5392 | | | | 5392 | | | | | 2696 | | 2696 | | | | | | |

Form 3CD MILLER-DAVIS CO., MINNEAPOLIS

# Assessment Roll and Tax List of Real Property in the Town of Slater

* Indicate Type of Property: R-Residential, C-Commercial, I-Industrial, U-Utility, F-Farm, L-Lakeshore, T-Timber, M-Mineral

| | In Whose Name Assessed | Description of Property: Subdivision | Sec. or Lot | Town or Blk | Rng | Number of Acres or Land (Acres 100ths) | No. School District | Indicate Homestead Yes or No | Agri. or Seas. Over Yes or No | * Indicate Type of Property | True and Full Valuations: Land Exclusive of Structures and Improvements | Buildings and Other Structures | Machinery Permanently Attached to Real Estate | Total True and Full Value | Assessed Valuations: Rural: Homestead Up to $4,000 20% | Rural: Over $1,000 and Non-Homestead 33⅓% | All Other: Timber Land Class 3a 20% | All Other: Homestead Up to $4,000 25% | All Other: Over $1,000 and Non-Homestead 40% | All Other: Machinery Permanently Attached to Real Estate 33⅓% | All Other: Seasonal and Recreational Cabins 33⅓% | Total Assessed Value | Total Assessed Value as Equalized by the Board of Review | Final Equalized Value |
|---|---|---|---|---|---|---|---|---|---|---|---|---|---|---|---|---|---|---|---|---|---|---|---|---|
| | | | | | | Acres 100ths | | | | | Dollars | Dollars | Dollars | Dollars | Dollars | Dollars | Dollars | Dollars | Dollars | Dollars | Dollars | Dollars | Dollars | Dollars |
| 1 | State of Minnesota | NE¼ of NE¼ | 11 | 142 | 26 | | 118 | | | | | | | | | | | | | | | | | |
| 2 | U. S. of America | ~~SW¼ of NW¼~~ GOV'T LOT 2 | | | | | | | | | | | | | | | | | | | | | | |
| 3 | U. S. of America | SW¼ of NE¼ | | | | | | | | | | | | | | | | | | | | | | |
| 4 | State of Minnesota | SE¼ of NE¼ | | | | | | | | | | | | | | | | | | | | | | |
| 5 | Edgar A. and Norma J. Olson ~~Hyrkas~~ Hyrkas Desmond | GOV'T LOT 1 | | | | 22.71 | | 76 | 40 | L | 45 50 | | | 45 50 | | | | | | | 15 50 | 15 50 | | |
| 6 | " " | NW¼ of NW¼ GOV'T LOT 3 | | | | 25.75 | | 76 | 40 | F | 100 | 240 | | 940 | 140 | 80 | | | | | | 220 | | |
| 7 | | NW¼ of NW¼ | | | | 40 | | 76 | " | " | 120 | | | 120 | 24 | | | | | | | 24 | | |
| 8 | U. S. of America | SW¼ of NW¼ | | | | | | | | | | | | | | | | | | | | | | |
| 9 | U. S. of America | SE¼ of NW¼ | | | | | | | | | | | | | | | | | | | | | | |
| 10 | | | | | | | | | | | | | | | | | | | | | | | | |
| 11 | State of Minnesota | NE¼ of SW¼ | | | | | | | | | | | | | | | | | | | | | | |
| 12 | State of Minnesota | NW¼ of SW¼ | | | | | | | | | | | | | | | | | | | | | | |
| 13 | Clarence E. and Minnie L. Vanatta " " " " | ~~SW¼ of SW¼~~ GOV'T LOT 4 | | | | 37.25 | | 76 | 40 | T | 185 | | | 185 | 37 | | | | | | | 37 | | |
| 14 | | SE¼ of SW¼ | | | | 40 | | 76 | " | F | 200 | 690 | | 890 | 178 | | | | | | | 178 | | |
| 15 | | | | | | | | | | | | | | | | | | | | | | | | |
| 16 | U. S. of America | NE¼ of SE¼ | | | | | | | | | | | | | | | | | | | | | | |
| 17 | U. S. of America | NW¼ of SE¼ | | | | | | | | | | | | | | | | | | | | | | |
| 18 | U. S. of America | SW¼ of SE¼ | | | | | | | | | | | | | | | | | | | | | | |
| 19 | U. S. of America | SE¼ of SE¼ | | | | | | | | | | | | | | | | | | | | | | |
| 20 | | | | | | | | | | | | | | | | | | | | | | | | |
| | | | | | | 165.71 | | | | | 635 650 | 1930 | | 2165 2180 | 79 | 80 | | | | | 16 15 | 469 474 | | |

## Cass County, Minnesota, for Taxes for the Year 1962.



| | Sold for Taxes | Valuations by School Districts as Equalized by Department of Taxation: District No. 118 Rate 44 Mills | District No. ___ Rate ___ Mills | District No. ___ Rate ___ Mills | District No. ___ Rate ___ Mills | District No. ___ Rate ___ Mills | District No. ___ Rate ___ Mills | Tax including State Homestead ___ Mills | State Tax on Non-Homestead 54 Mills | Special Taxes | Special Taxes | Total Taxes | Paid | When Paid (Month Day Year) | Number of Receipt | March Settlement 1963 | June Settlement 1963 | Penalty | November Settlement 1963 | Penalty | Collections to First Monday in January 1964 | Penalty | Delinquent on First Monday in January 1964 | Total Delinquent Tax and Penalty | Remarks |
|---|---|---|---|---|---|---|---|---|---|---|---|---|---|---|---|---|---|---|---|---|---|---|---|---|---|
| | | Dollars | Dollars | Dollars | Dollars | Dollars | Dollars | $ cts. | $ cts. | $ cts. | $ cts. | $ cts. | | Month Day Year | | $ cts. | $ cts. | $ cts. | $ cts. | $ cts. | $ cts. | $ cts. | $ cts. | $ cts. | |
| 1 | | | | | | | | | | | | | | | | | | | | | | | | | |
| 2 | | | | | | | | | | | | | | | | | | | | | | | | | |
| 3 | | | | | | | | | | | | | | | | | | | | | | | | | |
| 4 | | | | | | | | | | | | | | | | | | | | | | | | | |
| 5 | | 15 | | | | | | 326 | 12 | | | 338 | PAID IN FULL | MAY 6 1963 | 11426 | | 338 | | | | | | | | |
| 6 | SOLD FOR TAXES | #140 80 | | | | | | 4780 | 68 | | | 4848 | PAID IN FULL | JUL 18 1963 | 11471 | | | | 5370 | 107 | | | | | 1963 1st Redem |
| 7 | SOLD FOR TAXES | #24 | | | | | | 522 | | | | 522 | PAID IN FULL | JUL 18 1963 | | | | | | | | | | | " " |
| 8 | | | | | | | | | | | | | | | | | | | | | | | | | |
| 9 | | | | | | | | | | | | | | | | | | | | | | | | | |
| 10 | | | | | | | | | | | | | | | | | | | | | | | | | |
| 11 | | | | | | | | | | | | | | | | | | | | | | | | | |
| 12 | | | | | | | | | | | | | | | | | | | | | | | | | |
| 13 | | #37 | | | | | | 804 | | | | 804 | 2nd HALF PAID<br>1st HALF PAID | NOV 18 1963<br>MAY 17 1963 | 15987 | | | | | | | | | | |
| 14 | | #178 | | | | | | 3868 | | | | 3868 | 2nd HALF PAID<br>1st HALF PAID | NOV 18 1963<br>MAY 17 1963 | 11955 | | 2336 | | 2336 | | | | 2279.24<br>" | 1198<br>" | |
| 15 | | | | | | | | | | | | | | | | | | | | | | | | | |
| 16 | | | | | | | | | | | | | | | | | | | | | | | | | |
| 17 | | | | | | | | | | | | | | | | | | | | | | | | | |
| 18 | | | | | | | | | | | | | | | | | | | | | | | | | |
| 19 | | | | | | | | | | | | | | | | | | | | | | | | | |
| 20 | | | | | | | | | | | | | | | | | | | | | | | | | |
| | | #377 95 474 | | | | | | 10300 | 80 | | | 10380 | | | | | 2672 | | 7706 | | | | | | |

Form 3CD HILLER-DAVIS CO., MINNEAPOLIS

# Assessment Roll and Tax List of Real Property in the Town of Slater, Cass County, Minnesota, for Taxes for the Year 1962.



* Indicate Type of Property: R-Residential, C-Commercial, I-Industrial, U-Utility, F-Farm, L-Lakeshore, T-Timber, M-Mineral

| | | DESCRIPTION OF PROPERTY | | | | | | | | TRUE AND FULL VALUATIONS | | | | ASSESSED VALUATIONS | | | | | | | | | |
|---|---|---|---|---|---|---|---|---|---|---|---|---|---|---|---|---|---|---|---|---|---|---|---|
| | | | | | | | | | | | | | | RURAL | | ALL OTHER | | | | | | | |
| IN WHOSE NAME ASSESSED | | SUBDIVISION | Sec. or Lot | Town or Block | Rng. | Number of Acres of Land | No. School District | Indicate Homestead Yes or No | Agri. or Resd. Recr. Yes or No | * Indicate Type of Property | LAND Exclusive of Structures and Improvements | BUILDINGS and Other Structures | MACHINERY Permanently Attached to Real Estate | TOTAL True and Full Value | Homestead Up to $6,000 20% | Over $6,000 and Non-Homestead 33⅓% | Timber Under Class 2a 20% | Homestead Up to $1,000 25% | Over $1,000 and Non-Homestead 40% | MACHINERY Permanently Attached to Real Estate 33⅓% | Seasonal and Recreational Cabins 33⅓% | TOTAL ASSESSED VALUE | Total Assessed Value as Equalized by the Board of Review | FINAL EQUALIZED VALUE |
| | | | | | | Acres 100ths | | | | | Dollars | Dollars | Dollars | Dollars | Dollars | Dollars | Dollars | Dollars | Dollars | Dollars | Dollars | Dollars | Dollars | Dollars |
| State of Minnesota | 1 | ~~N E ¼ of N E ¼~~ | | | | 12.142.26 | 118 | | | | | | | | | | | | | | | | | |
| State of Minnesota | 2 | N W ¼ of N E ¼ | | | | | | | | | | | | | | | | | | | | | | |
| U. S. of America | 3 | S W ¼ of N E ¼ | | | | | | | | | | | | | | | | | | | | | | |
| State of Minnesota | 4 | S E ¼ of N E ¼ | | | | | | | | | | | | | | | | | | | | | | |
| | 5 | | | | | | | | | | | | | | | | | | | | | | | |
| U. S. of America | 6 | N E ¼ of N W ¼ | | | | | | | | | | | | | | | | | | | | | | |
| State of Minnesota | 7 | N W ¼ of N W ¼ | | | | | | | | | | | | | | | | | | | | | | |
| U. S. of America | 8 | S W ¼ of N W ¼ | | | | | | | | | | | | | | | | | | | | | | |
| U. S. of America | 9 | S E ¼ of N W ¼ | | | | | | | | | | | | | | | | | | | | | | |
| | 10 | | | | | | | | | | | | | | | | | | | | | | | |
| U. S. of America | 11 | N E ¼ of S W ¼ | | | | | | | | | | | | | | | | | | | | | | |
| U. S. of America | 12 | N W ¼ of S W ¼ | | | | | | | | | | | | | | | | | | | | | | |
| U. S. of America | 13 | S W ¼ of S W ¼ | | | | | | | | | | | | | | | | | | | | | | |
| U. S. of America | 14 | S E ¼ of S W ¼ | | | | | | | | | | | | | | | | | | | | | | |
| | 15 | | | | | | | | | | | | | | | | | | | | | | | |
| U. S. of America | 16 | N E ¼ of S E ¼ | | | | | | | | | | | | | | | | | | | | | | |
| U. S. of America | 17 | N W ¼ of S E ¼ | | | | | | | | | | | | | | | | | | | | | | |
| U. S. of America | 18 | S W ¼ of S E ¼ | | | | | | | | | | | | | | | | | | | | | | |
| U. S. of America | 19 | S E ¼ of S E ¼ | | | | | | | | | | | | | | | | | | | | | | |
| | 20 | | | | | | | | | | | | | | | | | | | | | | | |

| | SOLD FOR TAXES | VALUATIONS BY SCHOOL DISTRICTS AS EQUALIZED BY DEPARTMENT OF TAXATION | | | | | | Tax including State Homestead | State Tax on Non-Homestead | SPECIAL TAXES | SPECIAL TAXES | TOTAL TAXES | | PAID | WHEN PAID | | | Number of Receipt | March Settlement 1963 | June Settlement 1963 | Penalty | November Settlement 1963 | Penalty | Collections in First Monday in January 1964 | Penalty | Delinquent on First Monday in January 1964 | Total Delinquent Tax and Penalty | REMARKS |
|---|---|---|---|---|---|---|---|---|---|---|---|---|---|---|---|---|---|---|---|---|---|---|---|---|---|---|---|---|
| | | District No.____ Rate____ ____ Mills | District No.____ Rate____ ____ Mills | District No.____ Rate____ ____ Mills | District No.____ Rate____ ____ Mills | District No.____ Rate____ ____ Mills | District No.____ Rate____ ____ Mills | ____ Mills | ____ Mills | | | | | | Month | Day | Year | | | | | | | | | | |
| | | Dollars | Dollars | Dollars | Dollars | Dollars | Dollars | $ cts. | $ cts. | $ cts. | $ cts. | $ cts. | | | | | | | $ cts. | $ cts. | $ cts. | $ cts. | $ cts. | $ cts. | $ cts. | $ cts. | $ cts. | |
| 1 | | | | | | | | | | | | | 1 | | | | | | | | | | | | | | | |
| 2 | | | | | | | | | | | | | 2 | | | | | | | | | | | | | | | |
| 3 | | | | | | | | | | | | | 3 | | | | | | | | | | | | | | | |
| 4 | | | | | | | | | | | | | 4 | | | | | | | | | | | | | | | |
| 5 | | | | | | | | | | | | | 5 | | | | | | | | | | | | | | | |
| 6 | | | | | | | | | | | | | 6 | | | | | | | | | | | | | | | |
| 7 | | | | | | | | | | | | | 7 | | | | | | | | | | | | | | | |
| 8 | | | | | | | | | | | | | 8 | | | | | | | | | | | | | | | |
| 9 | | | | | | | | | | | | | 9 | | | | | | | | | | | | | | | |
| 10 | | | | | | | | | | | | | 10 | | | | | | | | | | | | | | | |
| 11 | | | | | | | | | | | | | 11 | | | | | | | | | | | | | | | |
| 12 | | | | | | | | | | | | | 12 | | | | | | | | | | | | | | | |
| 13 | | | | | | | | | | | | | 13 | | | | | | | | | | | | | | | |
| 14 | | | | | | | | | | | | | 14 | | | | | | | | | | | | | | | |
| 15 | | | | | | | | | | | | | 15 | | | | | | | | | | | | | | | |
| 16 | | | | | | | | | | | | | 16 | | | | | | | | | | | | | | | |
| 17 | | | | | | | | | | | | | 17 | | | | | | | | | | | | | | | |
| 18 | | | | | | | | | | | | | 18 | | | | | | | | | | | | | | | |
| 19 | | | | | | | | | | | | | 19 | | | | | | | | | | | | | | | |
| 20 | | | | | | | | | | | | | 20 | | | | | | | | | | | | | | | |

Form 5CD · MILLER-DAVIS CO., MINNEAPOLIS

# Assessment Roll and Tax List of Real Property in the Town of Slater

* Indicate Type of Property: R-Residential, C-Commercial, I-Industrial, U-Utility, F-Farm, L-Lakeshore, T-Timber, M-Mineral



| | IN WHOSE NAME ASSESSED | DESCRIPTION OF PROPERTY: SUBDIVISION | Sec. or Lot | Town or Block | Rng. | Number of Acres of Land (Acres 100ths) | No. School Districts | Indicate Homestead Yes No | Agri. or Homes. Free Yes No | Indicate Type Property* | TRUE AND FULL VALUATIONS: LAND Exclusive of Structures Improvements | BUILDINGS and Other Structures | MACHINERY Permanently Attached to Real Estate | TOTAL True and Full Value | ASSESSED VALUATIONS: RURAL: Homestead Up to $4,000 20% | Over $4,000 and Non-Homestead 33⅓% | ALL OTHER: Timber Land Class 2c 20% | Homestead Up to $4,000 25% | Over $4,000 and Non-Homestead 40% | MACHINERY Permanently Attached to Real Estate 33⅓% | Seasonal and Recreational Cabins 33⅓% | TOTAL ASSESSED VALUE | Total Assessed Value as Equalized by the Board of Review | FINAL EQUALIZED VALUE |
|---|---|---|---|---|---|---|---|---|---|---|---|---|---|---|---|---|---|---|---|---|---|---|---|---|
| | | | | | | Acres | | | | | Dollars | Dollars | Dollars | Dollars | Dollars | Dollars | Dollars | Dollars | Dollars | Dollars | Dollars | Dollars | Dollars | Dollars |
| 1 | U. S. of America | N E ¼ of N E ¼ | 13 | 142 | 26 | | 118 | | | | | | | | | | | | | | | | | |
| 2 | State of Minnesota | N W ¼ of N E ¼ | | | | | | | | | | | | | | | | | | | | | | |
| 3 | U. S. of America | S W ¼ of N E ¼ | | | | | | | | | | | | | | | | | | | | | | |
| 4 | U. S. of America | S E ¼ of N E ¼ | | | | | | | | | | | | | | | | | | | | | | |
| 5 | | | | | | | | | | | | | | | | | | | | | | | | |
| 6 | State of Minnesota | N E ¼ of N W ¼ | | | | | | | | | | | | | | | | | | | | | | |
| 7 | State of Minnesota | N W ¼ of N W ¼ | | | | | | | | | | | | | | | | | | | | | | |
| 8 | State of Minnesota | ~~S W ¼ of N W ¼~~ GOV'T LOT 2 | | | | | | | | | | | | | | | | | | | | | | |
| 9 | State of Minnesota | ~~N E ¼ of S W ¼~~ GOV'T LOT 3 | | | | | | | | | | | | | | | | | | | | | | |
| 10 | Frank D. and Hersa C. Burgess and Carmela A. and Jerome D. Hogeveen | GOV'T LOT 6 | | | | 25 05 | | 7th 7th | L | | 22 / 22 | | | 22 / 22 | | | | | | 7 | 7 | | | |
| 11 | State of Minnesota | ~~N E ¼ of S W ¼~~ GOV'T LOT 4 | | | | | | | | | | | | | | | | | | | | | | |
| 12 | State of Minnesota | ~~N W ¼ of S W ¼~~ GOV'T LOT 1 | | | | | | | | | | | | | | | | | | | | | | |
| 13 | | S W ¼ of S W ¼ | | | | | | | | | | | | | | | | | | | | | | |
| 14 | State of Minnesota | ~~S E ¼ of S W ¼~~ GOV'T LOT 5 | | | | | | | | | | | | | | | | | | | | | | |
| 15 | Frank D. and Hersa C. Burgess and Carmela A. and Jerome D. Hogeveen | GOV'T LOT 7 | | | | 19 | | 7th 7th | L | | 32 / 32 | | | 32 / 32 | | | | | | 11 / 11 | 11 / 11 | | | |
| 16 | State of Minnesota | N E ¼ of S E ¼ | | | | | | | | | | | | | | | | | | | | | | |
| 17 | State of Minnesota | N W ¼ of S E ¼ | | | | | | | | | | | | | | | | | | | | | | |
| 18 | State of Minnesota | S W ¼ of S E ¼ | | | | | | | | | | | | | | | | | | | | | | |
| 19 | State of Minnesota | S E ¼ of S E ¼ | | | | | | | | | | | | | | | | | | | | | | |
| 20 | | | | | | | | | | | | | | | | | | | | | | | | |
| | | | | | | 44 05 | | | | | 36 / 54 | | | 36 / 54 | | | | | | 18 / 18 | 18 / 18 | | | |

| | SOLD FOR TAXES | VALUATIONS BY SCHOOL DISTRICTS AS EQUALIZED BY DEPARTMENT OF TAXATION: District No. 118 Rate 9.54 Mills | District No. ___ Rate ___ Mills | District No. ___ Rate ___ Mills | District No. ___ Rate ___ Mills | District No. ___ Rate ___ Mills | District No. ___ Rate ___ Mills | Tax including State Homestead | State Tax on Non-Homestead 8.54 Mills | SPECIAL TAXES | SPECIAL TAXES | TOTAL TAXES | | PAID | WHEN PAID (Month Day Year) | Number of Receipt | March Settlement 1963 | June Settlement 1963 | Penalty | November Settlement 1963 | Penalty | Collections to First Monday in January 1964 | Penalty | Delinquent on First Monday in January 1964 | Total Delinquent Tax and Penalty | REMARKS |
|---|---|---|---|---|---|---|---|---|---|---|---|---|---|---|---|---|---|---|---|---|---|---|---|---|---|---|
| | | Dollars | Dollars | Dollars | Dollars | Dollars | Dollars | $ cts. | $ cts. | $ cts. | $ cts. | $ cts. | | | | | $ cts. | $ cts. | $ cts. | $ cts. | $ cts. | $ cts. | $ cts. | $ cts. | $ cts. | |
| 1 | | | | | | | | | | | | | 1 | | | | | | | | | | | | | |
| 2 | | | | | | | | | | | | | 2 | | | | | | | | | | | | | |
| 3 | | | | | | | | | | | | | 3 | | | | | | | | | | | | | |
| 4 | | | | | | | | | | | | | 4 | | | | | | | | | | | | | |
| 5 | | | | | | | | | | | | | 5 | | | | | | | | | | | | | |
| 6 | | | | | | | | | | | | | 6 | | | | | | | | | | | | | |
| 7 | | | | | | | | | | | | | 7 | | | | | | | | | | | | | |
| 8 | | | | | | | | | | | | | 8 | | | | | | | | | | | | | |
| 9 | | | | | | | | | | | | | 9 | | | | | | | | | | | | | |
| 10 | SOLD FOR TAXES | 7 | | | | | | 152 | 06 | | | 158 | 10 | PAID IN FULL | OCT 31 1963 | 21286 | | | | 158 | | | | | | |
| 11 | | | | | | | | | | | | | 11 | | | | | | | | | | | | | |
| 12 | | | | | | | | | | | | | 12 | | | | | | | | | | | | | |
| 13 | | | | | | | | | | | | | 13 | | | | | | | | | | | | | |
| 14 | | | | | | | | | | | | | 14 | | | | | | | | | | | | | |
| 15 | SOLD FOR TAXES | 11 | | | | | | 240 | 10 | | | 250 | 15 | PAID IN FULL | OCT 31 1963 | 21286 | | | | 250 | | | | | | |
| 16 | | | | | | | | | | | | | 16 | | | | | | | | | | | | | |
| 17 | | | | | | | | | | | | | 17 | | | | | | | | | | | | | |
| 18 | | | | | | | | | | | | | 18 | | | | | | | | | | | | | |
| 19 | | | | | | | | | | | | | 19 | | | | | | | | | | | | | |
| 20 | | | | | | | | | | | | | 20 | | | | | | | | | | | | | |
| | | 18 | | | | | | 392 | 16 | | | 408 | | | | | | | | 408 | | | | | | |

# Assessment Roll and Tax List of Real Property in the Town of Slater

Form 5CD—MILLER-DAVIS CO.—MINNEAPOLIS

* Indicate Type of Property: R-Residential, C-Commercial, I-Industrial, U-Utility, F-Farm, L-Lakeshore, T-Timber, M-Mineral



| | IN WHOSE NAME ASSESSED | DESCRIPTION OF PROPERTY: SUBDIVISION | Sec. or Lot | Town or Block | Rg. | Number of Acres of Land (Acres 100ths) | No. School District | Indicate Homestead Yes or No | Agri. or Seas. Rec. Yes or No | * Indicate Type of Property | TRUE AND FULL VALUATIONS: LAND Exclusive of Structures and Improvements | BUILDINGS and Other Structures | MACHINERY Permanently Attached to Real Estate | TOTAL True and Full Value | ASSESSED VALUATIONS: RURAL: Homestead Up to $4,000 20% | RURAL: Over $4,000 and Non-Homestead 33⅓% | ALL OTHER: Timber Class 2a 20% | ALL OTHER: Homestead Up to $4,000 25% | ALL OTHER: Over $4,000 and Non-Homestead 40% | ALL OTHER: Machinery Permanently Attached to Real Estate 33⅓% | ALL OTHER: Seasonal and Recreational Cabins 33⅓% | TOTAL ASSESSED VALUE | Total Assessed Value as Equalized by the Board of Review | FINAL EQUALIZED VALUE |
|---|---|---|---|---|---|---|---|---|---|---|---|---|---|---|---|---|---|---|---|---|---|---|---|---|
| | | | | | | Acres 100ths | | | | | Dollars | Dollars | Dollars | Dollars | Dollars | Dollars | Dollars | Dollars | Dollars | Dollars | Dollars | Dollars | Dollars | Dollars |
| 1 | | N E ¼ of N W ¼ | 14 | 142 | 26 | | 118 | | | | | | | | | | | | | | | | | |
| 2 | | N W ¼ of N E ¼ | | | | | | | | | | | | | | | | | | | | | | |
| 3 | | S W ¼ of N E ¼ | | | | | | | | | | | | | | | | | | | | | | |
| 4 | | S E ¼ of N E ¼ | | | | | | | | | | | | | | | | | | | | | | |
| 5 | | | | | | | | | | | | | | | | | | | | | | | | |
| 6 | George M. Ruggles | That part of Govt. Lot 2 lying W. and S. of S.A.R. No. 1 less sold | | | | 7 | | 710 | Res | L | 210 / 140 | 442 / 295 | | 652 / 435 | | | | | | | 217 / 145 | 217 / 145 | | |
| 7 | Charles C. and Beverly Ann Allison | 150' x approx. 650' of Govt. Lot 2 S. and W. of Hy. | | | | 75 | | 710 | " | " | 76 / 51 | | | 76 / 51 | | | | | | | 25 / 17 | 25 / 17 | | |
| 8 | James A. and Bernice M. Helmrich | 200' x approx. 650' of Govt. Lot 2 S. and W. of Hy. | | | | 1 50 | | 710 | Res | 710 L | 90 / 60 | 217 / 145 | | 307 / 205 | 61 / 41 | | | | | | | | 61 / 41 | | |
| 9 | Leona H. Bloyer | That part of Govt. Lot 2 N. and E. of S.A.R. No. 1 less 5.100' | | | | 7 | | 710 | Res | T | 51 | | | 51 | | 17 | | | | | | | 17 | | |
| 10 | Ed L. and Jerry Andersen, Raymond A. and Esther Larson, ½ int. and Edward L. and Helen K. Smith, ½ int. | 50' x 300' of Govt. Lot 2, W. and S. of Hy. | | | | 35 | | 710 | Res | L | 77 / 53 | 181 / 124 | | 260 / 177 | | | | | | | 87 / 59 | 87 / 59 | | |
| 11 | Thomas Roinestad | W. 100' of N. 100' of S. 550' of Govt. Lot 2 S. and W. of Hy. | | | | | | 710 | " | " | 90 / 60 | 540 / 360 | | 630 / 420 | | | | | | | 210 / 140 | 210 / 140 | | |
| 12 | Roy J. Hillette | 2 S. and W. of Hy. | | | | | | 710 | " | " | 90 / 60 | 270 / 180 | | 360 / 240 | | | | | | | 120 / 80 | 120 / 80 | | |
| 13 | | 3 acs. of that part of Govt. Lot 2 N. E. of S.A.R. No. 1 less N. 202' less S. 514' | | | | 3 | | 710 | Res | L | 28 / 19 | 135 / 90 | 162 / 108 | 325 / 217 | | | | | | | 54 / 36 | 36 / 24 | | |
| 14 | Frank Brunsau | N. 202' of S. 1000' of Govt. Lot 2 N. and E. of C.A.R. No. 1 | | | | 1 60 | | 710 | Res | L | 37 / 25 | 450 / 300 | | 487 / 325 | 97 / 65 | | | | | | 97 / 65 | | | |
| 15 | Eugene Ingalls | S. 514' of Govt. Lot 2 N. and E. of C.A.R. No. 1 | | | | 1 60 | | 710 | Res | " | 36 / 24 | 274 / 183 | | 310 / 207 | | 103 / 69 | | | | | 103 / 69 | | | |
| 16 | | N E ¼ of S E ¼ | | | | | | | | | | | | | | | | | | | | | | |
| 17 | | N W ¼ of S E ¼ | | | | | | | | | | | | | | | | | | | | | | |
| 18 | | S W ¼ of S E ¼ | | | | | | | | | | | | | | | | | | | | | | |
| 19 | | S E ¼ of S E ¼ | | | | | | | | | | | | | | | | | | | | | | |
| 20 | | | | | | | | | | | | | | | | | | | | | | | | |
| | (cont. on next page) | | | | | 19 60 | | | | | 542 / 786 | 1914 / 2509 | | 2456 / 3295 | 158 | 126 | | | | | 556 / 713 | 748 / 971 | | |

| | SOLD FOR TAXES | VALUATIONS BY SCHOOL DISTRICTS AS EQUALIZED BY DEPARTMENT OF TAXATION: District No. 118 Rate 24 Mills | District No. 118 Rate 24 Mills | District No. ___ Rate ___ Mills | District No. ___ Rate ___ Mills | District No. ___ Rate ___ Mills | District No. ___ Rate ___ Mills | Tax including State Homestead ___ Mills | State Tax on Non-Homestead 8.4 Mills | SPECIAL TAXES | SPECIAL TAXES | TOTAL TAXES | PAID | WHEN PAID (Month Day Year) | Number of Receipt | March Settlement 1963 | June Settlement 1963 | Penalty | November Settlement 1963 | Penalty | Collections to First Monday in January 1964 | Penalty | Delinquent on First Monday in January 1964 | Total Delinquent Tax and Penalty | REMARKS |
|---|---|---|---|---|---|---|---|---|---|---|---|---|---|---|---|---|---|---|---|---|---|---|---|---|---|
| | | Dollars | Dollars | Dollars | Dollars | Dollars | Dollars | $ cts. | $ cts. | $ cts. | $ cts. | $ cts. | | | | $ cts. | $ cts. | $ cts. | $ cts. | $ cts. | $ cts. | $ cts. | $ cts. | $ cts. | |
| 1 | | | | | | | | | | | | | | | | | | | | | | | | | |
| 2 | | | | | | | | | | | | | | | | | | | | | | | | | |
| 3 | | | | | | | | | | | | | | | | | | | | | | | | | |
| 4 | | | | | | | | | | | | | | | | | | | | | | | | | |
| 5 | | | | | | | | | | | | | | | | | | | | | | | | | |
| 6 | 217 | | | | | | 4714 | 186 | | | 4900 | PAID IN FULL | MAY 31 1963 | 15452 | | 4900 | | | | | | | | | 11206 |
| 7 | 25 | | | | | | 544 | 22 | | | 566 | PAID IN FULL | APR 17 1963 | 10767 | | 566 | | | | | | | | | 11208 |
| 8 | | | #61 | | | | 1478 | | | | 1478 | PAID IN FULL | MAY 6 1963 | 8427 | | 1478 | | | | | | | | | 11350 |
| 9 | 17 | | | | | | 370 | 14 | | | 384 | PAID IN FULL | APR 25 1963 | 9111 | | 384 | | | | | | | | | 11209 |
| 10 | 87 | | | | | | 1890 | 74 | | | 1964 | PAID IN FULL | APR 17 1963 | 7371 | | 1964 | | | | | | | | | 11211 |
| 11 | 210 | | | | | | 4542 | 180 | | | 4742 | PAID IN FULL | MAY 20 1963 | 9548 | | 4742 | | | | | | | | | 11207 |
| 12 | 120 | | | | | | 2608 | 51 / 102 | | | 2710 | Part Paid | MAY 31 1963 | 15460 | | 15 00 | | | | | | | | | 18214 |
| 13 | 54 | | | | | | 1174 | 46 | | | 1220 | PAID IN FULL | MAY 9 1963 | 8512 | | 1220 | | | | | 12 10 | 9 18 31 | 22987 | | 18715 |
| 14 | | | #97 | | | | 2350 | | | | 2350 | One HALF PAID | OCT 31 1962 | 2000 | | 11 75 | | 11 75 | | | | | | 22987 | 11265 |
| 15 | | | 103 | | | | 2446 | 88 | | | 2584 | 1ST HALF PAID / PAID IN FULL | MAY 31 1963 / MAY 31 1963 | 15448 / 15461 | | 38 81 | | | | | | | | | 11190 |
| 16 | | | | | | | | | | | | | | | | | | | | | | | | | |
| 17 | | | | | | | | | | | | | | | | | | | | | | | | | |
| 18 | | | | | | | | | | | | | | | | | | | | | | | | | |
| 19 | | | | | | | | | | | | | | | | | | | | | | | | | |
| 20 | | | | | | | | | | | | | | | | | | | | | | | | | |
| | 930 | | #158 = #158<br>103 = 833<br>261 = 997 | | 2-18 | 15862<br>714 " 6324<br>22186 | 7 12 | | | | 22848 | | | | | 20 13 | | 11 75 | | | 12 10 | | | | |

# Assessment Roll and Tax List of Real Property in the Town of Slater, Cass County, Minnesota, for Taxes for the Year 1962.



Form 3C11 MILLER-DAVIS CO., MINNEAPOLIS

* Indicate Type of Property: R-Residential, C-Commercial, I-Industrial, U-Utility, F-Farm, L-Lakeshore, T-Timber, M-Mineral

| | In Whose Name Assessed | | Description of Property: Subdivision | Sec. or Lot | Town or Block | Rng. | Number of Acres of Land (Acres 100ths) | No. School District | Indicate House Occupied Yes or No | Agricultural Acreage Yes or No | * Indicate Type of Property | True and Full Valuations: Land Exclusive of Structures and Improvements | Buildings and Other Structures | Machinery Permanently Attached to Real Estate | Total True and Full Value | Assessed Valuations: Rural: Homestead Up to $4,000 20% | Rural: Over $4,000 and Non-Homestead 33⅓% | All Other: Timber Land Class 3a 20% | All Other: Homestead Up to $4,000 25% | All Other: Over $4,000 and Non-Homestead 40% | All Other: Machinery Permanently Attached to Real Estate 33⅓% | All Other: Seasonal and Recreational Cabins 33⅓% | Total Assessed Value | Total Assessed Value as Equalized by the Board of Review | Final Equalized Value |
|---|---|---|---|---|---|---|---|---|---|---|---|---|---|---|---|---|---|---|---|---|---|---|---|---|---|
| | State of Minnesota | 1 | NE¼ of NE¼ | 14 | 142 | 26 | | 118 | | | | | | | | | | | | | | | | | |
| | Robert J. and Gladys M. Clark | 2 | NW¼ of NE¼ | | | | 40 | | no | yes | F | 200 | | | 200 | 40 | | | | | | | 40 | | |
| | ~~Paul and Mabel Daniel~~ | 3 | SW¼ of NE¼ | | | | 40 | | yes | no | T | 200 | | | 200 | 40 | | | | | | | 40 | | |
| | State of Minnesota | 4 | SE¼ of NE¼ | | | | | | | | | | | | | | | | | | | | | | |
| | | 5 | | | | | | | | | | | | | | | | | | | | | | | |
| | | 6 | NE¼ of NW¼ | | | | | | | | | | | | | | | | | | | | | | |
| | A. M. King | 7 | ~~NW¼ of NW¼~~ GOVT LOT 1 | | | | 2 25 | | no | yes | I | 24 | | | 24 | | 8 | | | | | | 8 | | |
| | Bernard C. and LaVonne M. Siglin | 8 | ~~SW¼ of NW¼~~ GOVT LOT 10 | | | | 3 75 | | no | | " | 48 | | | 48 | | 16 | | | | | | 16 | | |
| | ~~Paul and Mabel Daniel~~ | 9 | ~~SE¼ of NW¼~~ GOVT LOT 3 | | | | 15 25 | | yes | no | C | 225 / 750 | 183274 / 420630 | | 1129 / 7530 | 171 / 114 | 91 / 61 | | | | | | 262 / 175 | | |
| | | 10 | | | | | | | | | | | | | | | | | | | | | | | |
| | John and Emma Nelson | 11 | ~~NE¼ of SW¼~~ GOVT LOT 6 | | | | 32 | | no | no | C | 325 / 220 | 993 / 662 | | 1368 / 912 | | 456 / 304 | | | | | | 456 / 304 | | |
| | Chas. H. Heiss, et al | 12 | ~~NW¼ of SW¼~~ GOVT LOT 9 | | | | 10 | | no | yes | T | 60 | | | 60 | | 20 | | | | | | 20 | | |
| | Chas. H. and Thelma M. Heiss | 13 | ~~SW¼ of SW¼~~ GOVT LOT 8 | | | | 13 | | no | yes | " | 77 | 49 | | 126 | | 42 | | | | | | 42 | | |
| | Anthony L. and Hazel Bauth | 14 | ~~SE¼ of SW¼~~ GOVT LOT 7 | | | | 32 50 | | no | no | C | 325 / 250 | 3695554 / 1040635 | | 2564 / 1769 | 402 / 268 | 185 / 123 | | | | | | 587 / 391 | | |
| | | 15 | | | | | | | | | | | | | | | | | | | | | | | |
| | John J. and Stella H. Swing | 16 | ~~NE¼ of SE¼~~ GOVT LOT 4 | | | | 39 63 | | yes | yes | F | 200 | 830 | | 1030 | 206 | | | | | | | 206 | | |
| | Alfred H. and Genevieve M. Agerter | 17 | NW¼ of SE¼ | | | | 40 | | no | no | T | 201 | | | 201 | | 67 | | | | | | 67 | | |
| | State of Minnesota | 18 | SW¼ of SE¼ | | | | | | | | | | | | | | | | | | | | | | |
| | John J. and Stella H. Swing | 19 | ~~SE¼ of SE¼~~ GOVT LOT 5 | | | | ~~32 75~~ | | yes | no | F | 150 | | | 150 | 30 | | | | | | | 30 | | |
| | | 20 | | | | | | | | | | | | | | | | | | | | | | | |
| | | | | | | | 301 18 | | | | | 1810 / 2135 | 3483 / 4965 | | 5413 / 7100 | 698 / 889 | 641 / 885 | | | | | | 1339 / 1774 | | |

| | Sold for Taxes | Valuations by School Districts as Equalized by Department of Taxation: District No. 112 Rate 3 Mills | District No. 114 Rate 3 Mills | District No. ___ Rate ___ Mills | District No. ___ Rate ___ Mills | District No. ___ Rate ___ Mills | Tax Including State Homestead ___ Mills | State Tax on Non-Homestead 8.54 Mills | Special Taxes | Special Taxes | Total Taxes | Paid | When Paid | Number of Receipt | March Settlement 1963 | June Settlement 1963 | Penalty | November Settlement 1963 | Penalty | Collections to First Monday in January 1964 | Penalty | Delinquent on First Monday in January 1964 | Total Delinquent Tax and Penalty | Remarks |
|---|---|---|---|---|---|---|---|---|---|---|---|---|---|---|---|---|---|---|---|---|---|---|---|---|
| | | Dollars | Dollars | Dollars | Dollars | Dollars | Dollars | $ cts. | $ cts. | $ cts. | $ cts. | | Month Day Year | | $ cts. | $ cts. | $ cts. | $ cts. | $ cts. | $ cts. | $ cts. | $ cts. | $ cts. | |
| 1 | | | | | | | | | | | | | | | | | | | | | | | | |
| 2 | SOLD FOR TAXES | $ 40 | | | | | 870 | | | | 870 | | | | | | | | | | | | | |
| 3 | SOLD FOR TAXES | $ 40 | | | | | 870 | | | | 870 | PAID IN FULL | MAY 31 1963 | 10059 | | 8 70 | | | | | | 8 70 | | 1977 |
| 4 | | | | | | | | | | | | | | | | | | | | | | | | 2357 |
| 5 | | | | | | | | | | | | | | | | | | | | | | | | |
| 6 | | | | | | | | | | | | | | | | | | | | | | | | |
| 7 | | 8 | | | | | 174 | 06 | | | 180 | PAID IN FULL | MAY 21 1963 | 9554 | | 1 80 | | | | | | | | 1710 |
| 8 | | 16 | | | | | 348 | 14 | | | 362 | PAID IN FULL | MAY 20 1963 | 9552 | | 3 62 | | | | | | | | 3312 |
| 9 | SOLD FOR TAXES | | $ 171 / 91 | | | | 6348 | 78 | | | 6426 | PAID IN FULL | MAY 31 1963 | 10059 | | 64 26 | | | | | | | | 20871 |
| 10 | | | | | | | | | | | | | | | | | | | | | | | | |
| 11 | | | 456 | | | | 11048 | 390 | | | 11438 | 2nd HALF PAID | OCT 14 1963 | 10833 | | | | 57 19 | | | | | 22806 | 31251 |
| 12 | | 20 | | | | | 434 | 18 | | | 452 | 1st HALF PAID | MAY 20 1963 | 9547 | | | | | | | | | | 1126 |
| 13 | | 40 | | | | | 912 | 36 | | | 948 | 2nd HALF PAID | OCT 31 1963 | 11462 | | 2 26 | | 2 26 | | | | | | 1126 |
| 14 | | | $ 402 / 185 | | | | 14222 | 158 | | | 14380 | 1st HALF PAID | MAY 31 1963 | 15447 | | 4 74 | | 4 74 | | | | | | |
| 15 | | | | | | | | | | | | 2nd HALF PAID | OCT 31 1963 | 10837 | | | | | | | | | | |
| | | | | | | | | | | | | 1st HALF PAID | MAY 31 1963 | 15446 | | 71 10 | | 71 10 | | | | | 22285 | 11244 |
| 16 | $ 206 | | | | | | 4476 | | | | 4476 | 2nd HALF PAID | OCT 31 1963 | 10837 | | | | | | | | | | |
| 17 | 67 | | | | | | 1456 | 58 | | | 1514 | 1st HALF PAID | MAY 31 1963 | 15448 | | 22 38 | | 22 38 | | | | | 22796 | 1124 |
| 18 | | | | | | | | | | | | PAID IN FULL | FEB 21 1963 | 9527 | 15 14 | | | | | | | | | 11882 |
| 19 | $ 30 | | | | | | 652 | | | | 652 | | | | | | | | | | | | | |
| 20 | | | | | | | | | | | | 2nd HALF PAID | OCT 31 1963 | 10837 | | | | | | | | | | |
| | | | | | | | | | | | | 1st HALF PAID | MAY 31 1963 | 15445 | | 3 26 | | 3 26 | | | | | 22796 | 11024 |
| | | $ 816 / 153 / 469 | $ 657 = $ 889 / 232 = 885 / 205 = 1774 | | | | 101921 / 31618 / 48810 | 758 | | | 72568 | | | | | 240 11 | | 161 73 | | | | 870 | | |

Form 5CD BUSER-DAVIS CO., MINNEAPOLIS

# Assessment Roll and Tax List of Real Property in the Town of Slater, Cass County, Minnesota, for Taxes for the Year 1962.



* Indicate Type of Property: R-Residential, C-Commercial, I-Industrial, U-Utility, F-Farm, L-Lakeshore, T-Timber, M-Mineral

| | In Whose Name Assessed | Description of Property: Subdivision | Sec. or Lot | Town of Block | Rng. | Number of Acres of Land: Acres | 100ths | No. School District | Indicate Homestead Yes or No | Agri. Homes. Exer. Yes or No | * Indicate Type of Property | True and Full Valuations: Land Exclusive of Structures and Improvements | Buildings and Other Structures | Machinery Permanently Attached to Real Estate | Total True and Full Value | Assessed Valuations: Rural: Homestead Up to $1,000 20% | Rural: Over $1,000 Not Homestead 33⅓% | All Other: Timber Class 1a 20% | All Other: Homestead Up to $1,000 25% | All Other: Over $1,000 Not Homestead 40% | All Other: Machinery Permanently Attached to Real Estate 33⅓% | All Other: Seasonal and Recreational Cabins 33⅓% | Total Assessed Value | Total Assessed Value as Equalized by the Board of Review | Final Equalized Value |
|---|---|---|---|---|---|---|---|---|---|---|---|---|---|---|---|---|---|---|---|---|---|---|---|---|---|
| | | | | | | Acres | 100ths | | | | | Dollars | Dollars | Dollars | Dollars | Dollars | Dollars | Dollars | Dollars | Dollars | Dollars | Dollars | Dollars | Dollars | Dollars |
| 1 | | N½ of NE¼ | 15 | 142 | 26 | | | 118 | | | | | | | | | | | | | | | | | |
| 2 | U. S. of America | ~~NW¼ of NE¼~~ GOV'T LOT 1 | | | | | | | | | | | | | | | | | | | | | | | |
| 3 | U. S. of America | SW¼ of NE¼ | | | | | | | | | | | | | | | | | | | | | | | |
| 4 | U. S. of America | ~~SE¼ of NE¼~~ GOV'T LOT 2 | | | | | | | | | | | | | | | | | | | | | | | |
| 5 | | | | | | | | | | | | | | | | | | | | | | | | | |
| 6 | U. S. of America | NE¼ of NW¼ | | | | | | | | | | | | | | | | | | | | | | | |
| 7 | State of Minnesota | NW¼ of NW¼ | | | | | | | | | | | | | | | | | | | | | | | |
| 8 | State of Minnesota | SW¼ of NW¼ | | | | | | | | | | | | | | | | | | | | | | | |
| 9 | U. S. of America | SE¼ and NW¼ | | | | | | | | | | | | | | | | | | | | | | | |
| 10 | | | | | | | | | | | | | | | | | | | | | | | | | |
| 11 | State of Minnesota | NE¼ of SW¼ | | | | | | | | | | | | | | | | | | | | | | | |
| 12 | State of Minnesota | NW¼ of SW¼ | | | | | | | | | | | | | | | | | | | | | | | |
| 13 | U. S. of America | ~~SW¼ of SW¼~~ GOV'T LOT 4 | | | | | | | | | | | | | | | | | | | | | | | |
| 14 | U. S. of America | ~~SE¼ of SW¼~~ GOV'T LOT 3 | | | | | | | | | | | | | | | | | | | | | | | |
| 15 | | | | | | | | | | | | | | | | | | | | | | | | | |
| 16 | State of Minnesota | NE¼ of SE¼ | | | | | | | | | | | | | | | | | | | | | | | |
| 17 | State of Minnesota | NW¼ of SE¼ | | | | | | | | | | | | | | | | | | | | | | | |
| 18 | State of Minnesota | SW¼ of SE¼ | | | | | | | | | | | | | | | | | | | | | | | |
| 19 | State of Minnesota | SE¼ of SE¼ | | | | | | | | | | | | | | | | | | | | | | | |
| 20 | | | | | | | | | | | | | | | | | | | | | | | | | |

| | Sold for Taxes | Valuations by School Districts as Equalized by Department of Taxation: District No. ___ Rate ___ Mills | District No. ___ Rate ___ Mills | District No. ___ Rate ___ Mills | District No. ___ Rate ___ Mills | District No. ___ Rate ___ Mills | District No. ___ Rate ___ Mills | Tax Including State Homestead ___ Mills | State Tax on Non-Homestead ___ Mills | Special Taxes | Special Taxes | Total Taxes | Paid | When Paid | Number of Receipt | March Settlement 1963 | June Settlement 1963 | Penalty | November Settlement 1963 | Penalty | Collections to First Monday in January 1964 | Penalty | Delinquent on First Monday in January 1964 | Total Delinquent Tax and Penalty | Remarks |
|---|---|---|---|---|---|---|---|---|---|---|---|---|---|---|---|---|---|---|---|---|---|---|---|---|---|
| | | Dollars | Dollars | Dollars | Dollars | Dollars | Dollars | $ cts. | $ cts. | $ cts. | $ cts. | $ cts. | | Month Day Year | | $ cts. | $ cts. | $ cts. | $ cts. | $ cts. | $ cts. | $ cts. | $ cts. | $ cts. | |
| 1 | | | | | | | | | | | | | | | | | | | | | | | | | |
| 2 | | | | | | | | | | | | | | | | | | | | | | | | | |
| 3 | | | | | | | | | | | | | | | | | | | | | | | | | |
| 4 | | | | | | | | | | | | | | | | | | | | | | | | | |
| 5 | | | | | | | | | | | | | | | | | | | | | | | | | |
| 6 | | | | | | | | | | | | | | | | | | | | | | | | | |
| 7 | | | | | | | | | | | | | | | | | | | | | | | | | |
| 8 | | | | | | | | | | | | | | | | | | | | | | | | | |
| 9 | | | | | | | | | | | | | | | | | | | | | | | | | |
| 10 | | | | | | | | | | | | | | | | | | | | | | | | | |
| 11 | | | | | | | | | | | | | | | | | | | | | | | | | |
| 12 | | | | | | | | | | | | | | | | | | | | | | | | | |
| 13 | | | | | | | | | | | | | | | | | | | | | | | | | |
| 14 | | | | | | | | | | | | | | | | | | | | | | | | | |
| 15 | | | | | | | | | | | | | | | | | | | | | | | | | |
| 16 | | | | | | | | | | | | | | | | | | | | | | | | | |
| 17 | | | | | | | | | | | | | | | | | | | | | | | | | |
| 18 | | | | | | | | | | | | | | | | | | | | | | | | | |
| 19 | | | | | | | | | | | | | | | | | | | | | | | | | |
| 20 | | | | | | | | | | | | | | | | | | | | | | | | | |

Form 5CD—MILLER-DAVIS CO., MINNEAPOLIS

# Assessment Roll and Tax List of Real Property in the Town of Slater, Cass County, Minnesota, for Taxes for the Year 1962.



* Indicate Type of Property: R-Residential, C-Commercial, I-Industrial, U-Utility, F-Farm, L-Lakeshore, T-Timber, M-Mineral

| | IN WHOSE NAME ASSESSED | | DESCRIPTION OF PROPERTY: SUBDIVISION | Sec. or Lot | Town. or Block | Rge. | Number of Acres of Land: Acres | Number of Acres of Land: 100ths | No. School District | Indicate Homestead Yes or No | Agri. Seas. Rev. Yes or No | * Indicate Type of Property | TRUE AND FULL VALUATIONS: LAND Exclusive of Structures and Improvements | BUILDINGS and Other Structures | MACHINERY Permanently Attached to Real Estate | TOTAL True and Full Value | ASSESSED VALUATIONS: RURAL: Homestead Up to $4,000 20% | RURAL: Over $4,000 Non-Homestead 33⅓% | ALL OTHER: Timber Land Class 3a 20% | ALL OTHER: Homestead Up to $4,000 25% | ALL OTHER: Over $4,000 and Non-Homestead 40% | ALL OTHER: MACHINERY Permanently Attached to Real Estate 33⅓% | ALL OTHER: Seasonal and Recreational Cabins 33⅓% | TOTAL ASSESSED VALUE | Total Assessed Value as Equalized by the Board of Review | FINAL EQUALIZED VALUE |
|---|---|---|---|---|---|---|---|---|---|---|---|---|---|---|---|---|---|---|---|---|---|---|---|---|---|---|
| | | | | | | | Acres | 100ths | | | | | Dollars | Dollars | Dollars | Dollars | Dollars | Dollars | Dollars | Dollars | Dollars | Dollars | Dollars | Dollars | Dollars | Dollars |
| | State of Minnesota | 1 | N E ¼ of N E ¼ | | | | 16 | 142.26 | 118 | | | | | | | | | | | | | | | | | |
| | State of Minnesota | 2 | N ½ of N E ¼ | | | | | | | | | | | | | | | | | | | | | | | |
| | State of Minnesota | 3 | S W ¼ of N E ¼ | | | | | | | | | | | | | | | | | | | | | | | |
| | State of Minnesota | 4 | S E ¼ of N E ¼ | | | | | | | | | | | | | | | | | | | | | | | |
| | | 5 | | | | | | | | | | | | | | | | | | | | | | | | |
| | State of Minnesota | 6 | N E ¼ of N W ¼ | | | | | | | | | | | | | | | | | | | | | | | |
| | State of Minnesota | 7 | N W ¼ of N W ¼ | | | | | | | | | | | | | | | | | | | | | | | |
| | State of Minnesota | 8 | S W ¼ of N W ¼ | | | | | | | | | | | | | | | | | | | | | | | |
| | State of Minnesota | 9 | S E ¼ of N W ¼ | | | | | | | | | | | | | | | | | | | | | | | |
| | | 10 | | | | | | | | | | | | | | | | | | | | | | | | |
| | State of Minnesota | 11 | N E ¼ of S W ¼ | | | | | | | | | | | | | | | | | | | | | | | |
| | State of Minnesota | 12 | N W ¼ of S W ¼ | | | | | | | | | | | | | | | | | | | | | | | |
| | State of Minnesota | 13 | S W ¼ of S W ¼ | | | | | | | | | | | | | | | | | | | | | | | |
| | State of Minnesota | 14 | S E ¼ of S W ¼ | | | | | | | | | | | | | | | | | | | | | | | |
| | | 15 | | | | | | | | | | | | | | | | | | | | | | | | |
| | State of Minnesota | 16 | N E ¼ of S E ¼ | | | | | | | | | | | | | | | | | | | | | | | |
| | State of Minnesota | 17 | N W ¼ of S E ¼ | | | | | | | | | | | | | | | | | | | | | | | |
| | State of Minnesota | 18 | S W ¼ of S E ¼ | | | | | | | | | | | | | | | | | | | | | | | |
| | State of Minnesota | 19 | S E ¼ of S E ¼ | | | | | | | | | | | | | | | | | | | | | | | |
| | | 20 | | | | | | | | | | | | | | | | | | | | | | | | |

| | SOLD FOR TAXES | VALUATIONS BY SCHOOL DISTRICTS AS EQUALIZED BY DEPARTMENT OF TAXATION: District No. ..... Rate ..... Mills | District No. ..... Rate ..... Mills | District No. ..... Rate ..... Mills | District No. ..... Rate ..... Mills | District No. ..... Rate ..... Mills | District No. ..... Rate ..... Mills | Tax Including State Homestead ..... Mills | State Tax on Non-Homestead ..... Mills | SPECIAL TAXES | SPECIAL TAXES | TOTAL TAXES | | PAID | WHEN PAID | Number of Receipt | March Settlement 1963 | June Settlement 1963 | Penalty | November Settlement 1963 | Penalty | Collections to First Monday in January 1964 | Penalty | Delinquent on First Monday in January 1964 | Total Delinquent Tax and Penalty | REMARKS |
|---|---|---|---|---|---|---|---|---|---|---|---|---|---|---|---|---|---|---|---|---|---|---|---|---|---|---|
| | | Dollars | Dollars | Dollars | Dollars | Dollars | Dollars | $ cts. | $ cts. | $ cts. | $ cts. | $ cts. | | | Month Day Year | | $ cts. | $ cts. | $ cts. | $ cts. | $ cts. | $ cts. | $ cts. | $ cts. | $ cts. | |
| 1 | | | | | | | | | | | | | 1 | | | | | | | | | | | | | |
| 2 | | | | | | | | | | | | | 2 | | | | | | | | | | | | | |
| 3 | | | | | | | | | | | | | 3 | | | | | | | | | | | | | |
| | | | | | | | | | | | | | 4 | | | | | | | | | | | | | |
| 5 | | | | | | | | | | | | | 5 | | | | | | | | | | | | | |
| 6 | | | | | | | | | | | | | 6 | | | | | | | | | | | | | |
| 7 | | | | | | | | | | | | | 7 | | | | | | | | | | | | | |
| 8 | | | | | | | | | | | | | 8 | | | | | | | | | | | | | |
| 9 | | | | | | | | | | | | | 9 | | | | | | | | | | | | | |
| 10 | | | | | | | | | | | | | 10 | | | | | | | | | | | | | |
| 11 | | | | | | | | | | | | | 11 | | | | | | | | | | | | | |
| 12 | | | | | | | | | | | | | 12 | | | | | | | | | | | | | |
| 13 | | | | | | | | | | | | | 13 | | | | | | | | | | | | | |
| 14 | | | | | | | | | | | | | 14 | | | | | | | | | | | | | |
| 15 | | | | | | | | | | | | | 15 | | | | | | | | | | | | | |
| 16 | | | | | | | | | | | | | 16 | | | | | | | | | | | | | |
| 17 | | | | | | | | | | | | | 17 | | | | | | | | | | | | | |
| 18 | | | | | | | | | | | | | 18 | | | | | | | | | | | | | |
| 19 | | | | | | | | | | | | | 19 | | | | | | | | | | | | | |
| 20 | | | | | | | | | | | | | 20 | | | | | | | | | | | | | |

FORM SCU—MILLER-DAVIS CO., MINNEAPOLIS

# Assessment Roll and Tax List of Real Property in the Town of Slater, Cass County, Minnesota, for Taxes for the Year 1962.



* Indicate Type of Property: R-Residential, C-Commercial, I-Industrial, U-Utility, F-Farm, L-Lakeshore, T-Timber, M-Mineral

| | IN WHOSE NAME ASSESSED | | DESCRIPTION OF PROPERTY: SUBDIVISION | Sec. or Lot | Town or Block | Rng. | Number of Acres of Land (Acres 100ths) | No. School District | Indicate Homestead Yes or No | Agri. or Homes. Recr. Yes or No | *Indicate Type of Property | TRUE AND FULL VALUATIONS: LAND Exclusive of Structures and Improvements | BUILDINGS and Other Structures | MACHINERY Permanently Attached to Real Estate | TOTAL True and Full Value | ASSESSED VALUATIONS: RURAL: Homestead Up to $4,000 20% | RURAL: Over $4,000 and Non-Homestead 33⅓% | ALL OTHER: Timber Land, Class 2a 20% | ALL OTHER: Homestead Up to $4,000 25% | ALL OTHER: Over $4,000 and Non-Homestead 40% | ALL OTHER: Machinery Permanently Attached to Real Estate 33⅓% | ALL OTHER: Seasonal and Recreational Cabins 33⅓% | TOTAL ASSESSED VALUE | Total Assessed Value as Equalized by the Board of Review | FINAL EQUALIZED VALUE |
|---|---|---|---|---|---|---|---|---|---|---|---|---|---|---|---|---|---|---|---|---|---|---|---|---|---|
| | | | | | | | Acres 100ths | | | | | Dollars | Dollars | Dollars | Dollars | Dollars | Dollars | Dollars | Dollars | Dollars | Dollars | Dollars | Dollars | Dollars | Dollars |
| 1 | U. S. of America | | N E ¼ of N E ¼ | 17 | 142 | 26 | | 118 | | | | | | | | | | | | | | | | | |
| 2 | Ernest J. and Dorothy M. Daniels | | N W ¼ of N E ¼ | | | | 40 | | yes | yes | F | 200 | 240 | | 440 | 88 | | | | | | | 88 | | |
| 3 | " " " " | | S W ¼ of N E ¼ | | | | 40 | | yes | " | " | 200 | | | 200 | 40 | | | | | | | 40 | | |
| 4 | U. S. of America | | S E ¼ of N E ¼ | | | | | | | | | | | | | | | | | | | | | | |
| 5 | | | | | | | | | | | | | | | | | | | | | | | | | |
| 6 | U. S. of America | | N E ¼ of N W ¼ | | | | | | | | | | | | | | | | | | | | | | |
| 7 | State of Minnesota | | N W ¼ of N W ¼ | | | | | | | | | | | | | | | | | | | | | | |
| 8 | U. S. of America | | S W ¼ of N W ¼ | | | | | | | | | | | | | | | | | | | | | | |
| 9 | U. S. of America | | S E ¼ of N W ¼ | | | | | | | | | | | | | | | | | | | | | | |
| 10 | | | | | | | | | | | | | | | | | | | | | | | | | |
| 11 | State of Minnesota | | N E ¼ and W ½ | | | | | | | | | | | | | | | | | | | | | | |
| 12 | U. S. of America | | N W ¼ of S W ¼ | | | | | | | | | | | | | | | | | | | | | | |
| 13 | | | S W ¼ of S W ¼ | | | | | | | | | | | | | | | | | | | | | | |
| 14 | State of Minnesota | | S E ¼ of S W ¼ | | | | | | | | | | | | | | | | | | | | | | |
| 15 | | | | | | | | | | | | | | | | | | | | | | | | | |
| 16 | U. S. of America | | N E ¼ of S E ¼ | | | | | | | | | | | | | | | | | | | | | | |
| 17 | U. S. of America | | N W ¼ of S E ¼ | | | | | | | | | | | | | | | | | | | | | | |
| 18 | U. S. of America | | S W ¼ of S E ¼ | | | | | | | | | | | | | | | | | | | | | | |
| 19 | U. S. of America | | S E ¼ of S E ¼ | | | | | | | | | | | | | | | | | | | | | | |
| 20 | | | | | | | | | | | | | | | | | | | | | | | | | |
| | | | | | | | 80 | | | | | 400 | 240 | | 640 | 128 | | | | | | | 128 | | |

| | SOLD FOR TAXES | VALUATIONS BY SCHOOL DISTRICTS AS EQUALIZED BY DEPARTMENT OF TAXATION: District No. 118 Rate 19 Mills | District No. ____ Rate ____ Mills | District No. ____ Rate ____ Mills | District No. ____ Rate ____ Mills | District No. ____ Rate ____ Mills | District No. ____ Rate ____ Mills | Tax Including State Homestead ____ Mills | State Tax on Non-Homestead ____ Mills | SPECIAL TAXES | SPECIAL TAXES | TOTAL TAXES | | PAID | WHEN PAID Month | Day | Year | Number of Receipt | March Settlement 1963 | June Settlement 1963 | Penalty | November Settlement 1963 | Penalty | Collections in First Monday in January 1964 | Penalty | Delinquent on First Monday in January 1963 | Total Delinquent Tax and Penalty | REMARKS |
|---|---|---|---|---|---|---|---|---|---|---|---|---|---|---|---|---|---|---|---|---|---|---|---|---|---|---|---|---|
| | | Dollars | Dollars | Dollars | Dollars | Dollars | Dollars | $ cts. | $ cts. | $ cts. | $ cts. | $ cts. | | | | | | | $ cts. | $ cts. | $ cts. | $ cts. | $ cts. | $ cts. | $ cts. | $ cts. | $ cts. | |
| 1 | | | | | | | | | | | | | 1 | | | | | | | | | | | | | | | |
| 2 | DELINQUENT | #88 | | | | | | 19.12 | | | | 19.12 | 2 | | | | | | | | | | | | | 19.12 | | 2 years |
| 3 | DELINQUENT | #40 | | | | | | 8.70 | | | | 8.70 | 3 | | | | | | | | | | | | | 8.70 | | |
| 4 | | | | | | | | | | | | | 4 | | | | | | | | | | | | | | | |
| 5 | | | | | | | | | | | | | 5 | | | | | | | | | | | | | | | |
| 6 | | | | | | | | | | | | | 6 | | | | | | | | | | | | | | | |
| 7 | | | | | | | | | | | | | 7 | | | | | | | | | | | | | | | |
| 8 | | | | | | | | | | | | | 8 | | | | | | | | | | | | | | | |
| 9 | | | | | | | | | | | | | 9 | | | | | | | | | | | | | | | |
| 10 | | | | | | | | | | | | | 10 | | | | | | | | | | | | | | | |
| 11 | | | | | | | | | | | | | 11 | | | | | | | | | | | | | | | |
| 12 | | | | | | | | | | | | | 12 | | | | | | | | | | | | | | | |
| 13 | | | | | | | | | | | | | 13 | | | | | | | | | | | | | | | |
| 14 | | | | | | | | | | | | | 14 | | | | | | | | | | | | | | | |
| 15 | | | | | | | | | | | | | 15 | | | | | | | | | | | | | | | |
| 16 | | | | | | | | | | | | | 16 | | | | | | | | | | | | | | | |
| 17 | | | | | | | | | | | | | 17 | | | | | | | | | | | | | | | |
| 18 | | | | | | | | | | | | | 18 | | | | | | | | | | | | | | | |
| 19 | | | | | | | | | | | | | 19 | | | | | | | | | | | | | | | |
| 20 | | | | | | | | | | | | | 20 | | | | | | | | | | | | | | | |
| | | #178 | | | | | | 27.82 | | | | 27.82 | | | | | | | | | | | | | | 27.82 | | |

Form 5C10—MILLER-DAVIS CO., MINNEAPOLIS.

# Assessment Roll and Tax List of Real Property in the Town of Slater, Cass County, Minnesota, for Taxes for the Year 1962.



* Indicate Type of Property: R-Residential, C-Commercial, I-Industrial, U-Utility, F-Farm, L-Lakeshore, T-Timber, M-Mineral

| | | DESCRIPTION OF PROPERTY | | | | | | | | | TRUE AND FULL VALUATIONS | | | | ASSESSED VALUATIONS | | | | | | | | | | | | | | | | | | | |
|---|---|---|---|---|---|---|---|---|---|---|---|---|---|---|---|---|---|---|---|---|---|---|---|---|---|---|---|---|---|---|---|---|---|---|
| | | | | | | | | | | | | | | | RURAL | | ALL OTHER | | | | | | | | | | | | | | | | | |
| IN WHOSE NAME ASSESSED | | SUBDIVISION | Sec. or Lot | Town or Block | Rng. | Number of Acres of Land (Acres, 100ths) | No. School District | Indicate Improvements Stand Yes or No | Agri. Res. River Yes or No | * Indicate Type of Property | LAND Exclusive of Structures and Improvements | BUILDINGS and Other Structures | MACHINERY Permanently Attached to Real Estate | TOTAL True and Full Value | Homestead Up to $4,000 20% | Over $4,000 and Non-Homestead 33⅓% | Timber Land Class 3a 20% | Homestead Up to $4,000 20% | Over $4,000 and Non-Homestead 40% | MACHINERY Permanently Attached to Real Estate 33⅓% | Seasonal and Recreational Cabins 33⅓% | TOTAL ASSESSED VALUE | Total Assessed Value as Equalized by the Board of Review | FINAL EQUALIZED VALUE | SOLD FOR TAXES | VALUATIONS BY SCHOOL DISTRICTS AS EQUALIZED BY DEPARTMENT OF TAXATION | | | | | | Tax including State Homestead | State Tax on Non-Homestead | SPECIAL TAXES | SPECIAL TAXES | TOTAL TAXES |
| | | | | | | | | | | | Dollars | Dollars | Dollars | Dollars | Dollars | Dollars | Dollars | Dollars | Dollars | Dollars | Dollars | Dollars | Dollars | Dollars | | Dollars | Dollars | Dollars | Dollars | Dollars | Dollars | $ cts. | $ cts. | $ cts. | $ cts. | $ cts. |
| U. S. of America | 1 | NE¼ of NE¼ | 18 | 142 | 26 | | 118 | | | | | | | | | | | | | | | | | | | District No. 118 Rate 22 Mills | District No. 118 Rate 22 Mills | District No. ___ Rate ___ Mills | District No. ___ Rate ___ Mills | District No. ___ Rate ___ Mills | | | | | |
| U. S. of America | 2 | NW¼ of NE¼ | | | | | | | | | | | | | | | | | | | | | | | | | | | | | | | | |
| U. S. of America | 3 | SW¼ of NE¼ | | | | | | | | | | | | | | | | | | | | | | | | | | | | | | | | |
| U. S. of America | 4 | SE¼ of NE¼ | | | | | | | | | | | | | | | | | | | | | | | | | | | | | | | | |
| | 5 | | | | | | | | | | | | | | | | | | | | | | | | | | | | | | | | | |
| U. S. of America | 6 | NE¼ of NW¼ | | | | | | | | | | | | | | | | | | | | | | | | | | | | | | | | |
| U. S. of America | 7 | ~~NW¼ of NW¼~~ GOV'T LOT 1 | | | | | | | | | | | | | | | | | | | | | | | | | | | | | | | | |
| Alonzo and Hilda M. Hamert | 8 | ~~SW¼ of NW¼~~ GOV'T LOT 2, less sold | | | | 40.28 | | Non | Non | F | 200 | | | 200 | 40 | | | | | | | | 40 | | | 40 | | | | | | | | |
| U. S. of America | 9 | SE¼ of NW¼ | | | | | | | | | | | | | | | | | | | | | | | | | | | | | | | | |
| Ray and Harry Zimmerman, Ralph Morgath and Lyle Baker | 10 | Part of GOV'T LOT 2 | | | | 1 | | No | No | R | 45 20 | 315 220 | | 360 240 | | 120 80 | | | | | | | 120 80 | | | | | | | | | | | |
| U. S. of America | 11 | NE¼ of SW¼ | | | | | | | | | | | | | | | | | | | | | | | | | | | | | | | | |
| U. S. of America | 12 | ~~NW¼ of SW¼~~ GOV'T LOT 3, less 3 acs. | | | | | | | | | | | | | | | | | | | | | | | | | | | | | | | | |
| U. S. of America | 13 | ~~SW¼ of SW¼~~ GOV'T LOT 4, less R.Y. | | | | | | | | | | | | | | | | | | | | | | | | | | | | | | | | |
| U. S. of America | 14 | SE¼ of SW¼ | | | | | | | | | | | | | | | | | | | | | | | | | | | | | | | | |
| Hobert Turner | 15 | 3 acres of GOV'T LOT 3 | | | | 3 | | No | Non | L | 53 25 | 181 121 | | 234 146 | | | | | | | 78 52 | 78 52 | | | 78 | | | | | | | | | |
| U. S. of America | 16 | NE¼ of SE¼ | | | | | | | | | | | | | | | | | | | | | | | | | | | | | | | | |
| State of Minnesota | 17 | NW¼ of SE¼ | | | | | | | | | | | | | | | | | | | | | | | | | | | | | | | | |
| U. S. of America | 18 | SW¼ of SE¼ | | | | | | | | | | | | | | | | | | | | | | | | | | | | | | | | |
| U. S. of America | 19 | SE¼ of SE¼ | | | | | | | | | | | | | | | | | | | | | | | | | | | | | | | | |
| | 20 | | | | | | | | | | | | | | | | | | | | | | | | | | | | | | | | | |
| | | | | | | 44.28 | | | | | 265 298 | 931 496 | | 596 794 | 40 | 80 120 | | | | | 52 78 | 172 238 | | | # 40 78 118 | | 120 | # 40 78 118 238 | G-118 118-118 | 2564 2908 5472 | 1694 | 66 | | 1760 |

| | PAID | WHEN PAID | Number of Receipt | March Settlement 1963 | June Settlement 1963 | Penalty | November Settlement, 1963 | Penalty | Collections to First Monday in January 1964 | Penalty | Delinquent on First Monday in January 1964 | Total Delinquent Tax and Penalty | REMARKS |
|---|---|---|---|---|---|---|---|---|---|---|---|---|---|
| | | Month Day Year | | $ cts. | $ cts. | $ cts. | $ cts. | $ cts. | $ cts. | $ cts. | $ cts. | $ cts. | |
| 1 | | | | | | | | | | | | | |
| 2 | | | | | | | | | | | | | |
| 3 | | | | | | | | | | | | | |
| 4 | | | | | | | | | | | | | |
| 5 | | | | | | | | | | | | | |
| 6 | | | | | | | | | | | | | |
| 7 | | | | | | | | | | | | | |
| 8 | 2nd Half PAID | OCT 2 2 1963 | 18896 | | | | | | | | | | |
| 9 | 1st Half PAID | OCT 2 2 1963 | 18640 | | 4 35 | | 4 35 | | | | | 22798 | 11213 |
| 10 | | | | | | | | | | | | | |
| 11 | | | | | | | | | | | | | |
| 12 | | | | | | | | | | | | | |
| 13 | | | | | | | | | | | | | |
| 14 | | | | | | | | | | | | | |
| 15 | PAID IN FULL | MAY 1 6 1963 | 7582 | | 30 10 | | | | | | | | 11183 |
| 16 | | | | | | | | | | | | | |
| 17 | | | | | | | | | | | | | |
| 18 | | | | | | | | | | | | | |
| 19 | | | | | | | | | | | | | |
| 20 | | | | | | | | | | | | | |
| | PAID IN FULL | APR 1 8 1963 | 7585 | | 17 60 | | | | | | | | 11214 |
| | | | | | 52 25 | | 4 35 | | | | | | |

FORM 5C10 · MILLER-DAVIS CO., MINNEAPOLIS

# Assessment Roll and Tax List of Real Property in the Town of Slater, Cass County, Minnesota, for Taxes for the Year 1962.



* Indicate Type of Property: R-Residential, C-Commercial, I-Industrial, U-Utility, F-Farm, L-Lakeshore, T-Timber, M-Mineral

| | | DESCRIPTION OF PROPERTY | | | | | | | | TRUE AND FULL VALUATIONS | | | | ASSESSED VALUATIONS | | | | | | | | | | | |
|---|---|---|---|---|---|---|---|---|---|---|---|---|---|---|---|---|---|---|---|---|---|---|---|---|---|
| | | | | | | | | | | | | | | RURAL | | ALL OTHER | | | | | | | | | |
| IN WHOSE NAME ASSESSED | | SUBDIVISION | Sec. or Lot | Town or Block | Rng. | Number of Acres of Land: Acres | Number of Acres of Land: 100ths | Sch. District | Indicate Homestead Yes or No | Agri. or Seas. Over. Yes or No | Indicate Type of Property | LAND Exclusive of Structures and Improvements | BUILDINGS and Other Structures | MACHINERY Permanently Attached to Real Estate | TOTAL True and Full Value | Homestead Up to $4,000 20% | Over $4,000 and Non-Homestead 33⅓% | Timber Land Class 3a 20% | Homestead Up to $4,000 25% | Over $4,000 and Non-Homestead 40% | MACHINERY Permanently Attached to Real Estate 33⅓% | Seasonal and Recreational Cabins 33⅓% | TOTAL ASSESSED VALUE | Total Assessed Value as Equalized by the Board of Review | FINAL EQUALIZED VALUE |
| | | | | | | | | | | | | Dollars | Dollars | Dollars | Dollars | Dollars | Dollars | Dollars | Dollars | Dollars | Dollars | Dollars | Dollars | Dollars | Dollars |
| U. S. of America | 1 | NE¼ of NE¼ | | 19 | 142 | 26 | | 118 | | | | | | | | | | | | | | | | | |
| U. S. of America | 2 | NW¼ of NE¼ | | | | | | | | | | | | | | | | | | | | | | | |
| U. S. of America | 3 | SW¼ of NE¼, less R/W | | | | | | | | | | | | | | | | | | | | | | | |
| U. S. of America | 4 | S½ of NE¼ | | | | | | | | | | | | | | | | | | | | | | | |
| | 5 | | | | | | | | | | | | | | | | | | | | | | | | |
| U. S. of America | 6 | NE¼ of NW¼, less R/W | | | | | | | | | | | | | | | | | | | | | | | |
| U. S. of America | 7 | ~~NW¼ of NW¼~~ GOV'T LOT 1, less R/W | | | | | | | | | | | | | | | | | | | | | | | |
| U. S. of America | 8 | ~~SW¼ of NW¼~~ GOV'T LOT 2, less R/W | | | | | | | | | | | | | | | | | | | | | | | |
| U. S. of America | 9 | SE¼ of NW¼, less R/W | | | | | | | | | | | | | | | | | | | | | | | |
| | 10 | | | | | | | | | | | | | | | | | | | | | | | | |
| U. S. of America | 11 | NE¼ of SW¼ | | | | | | | | | | | | | | | | | | | | | | | |
| U. S. of America | 12 | ~~NW¼ of SW¼~~ GOV'T LOT 3 | | | | | | | | | | | | | | | | | | | | | | | |
| U. S. of America | 13 | ~~SW¼ of SW¼~~ GOV'T LOT 4 | | | | | | | | | | | | | | | | | | | | | | | |
| U. S. of America | 14 | SE¼ of SW¼ | | | | | | | | | | | | | | | | | | | | | | | |
| | 15 | | | | | | | | | | | | | | | | | | | | | | | | |
| State of Minnesota | 16 | NE¼ of SE¼, less R/W | | | | | | | | | | | | | | | | | | | | | | | |
| State of Minnesota | 17 | NW¼ of SE¼ " " | | | | | | | | | | | | | | | | | | | | | | | |
| U. S. of America | 18 | ~~SW¼ of SE¼~~ GOV'T LOT 5 | | | | | | | | | | | | | | | | | | | | | | | |
| State of Minnesota | 19 | ~~SE¼ of SE¼~~ GOV'T LOT 6, less R/W | | | | | | | | | | | | | | | | | | | | | | | |
| | 20 | | | | | | | | | | | | | | | | | | | | | | | | |

| | SOLD FOR TAXES | VALUATIONS BY SCHOOL DISTRICTS AS EQUALIZED BY DEPARTMENT OF TAXATION: District No. ___ Rate ___ Mills | District No. ___ Rate ___ Mills | District No. ___ Rate ___ Mills | District No. ___ Rate ___ Mills | District No. ___ Rate ___ Mills | District No. ___ Rate ___ Mills | Tax including State Homestead ___ Mills | State Tax on Non-Homestead ___ Mills | SPECIAL TAXES | SPECIAL TAXES | TOTAL TAXES | | PAID | WHEN PAID | Number of Receipt | March Settlement 1963 | June Settlement 1963 | Penalty | November Settlement 1963 | Penalty | Collections to First Monday in January 1964 | Penalty | Delinquent on First Monday in January 1964 | Total Delinquent Tax and Penalty | REMARKS |
|---|---|---|---|---|---|---|---|---|---|---|---|---|---|---|---|---|---|---|---|---|---|---|---|---|---|---|
| | | Dollars | Dollars | Dollars | Dollars | Dollars | Dollars | $ cts. | $ cts. | $ cts. | $ cts. | $ cts. | | | Month Day Year | | $ cts. | $ cts. | $ cts. | $ cts. | $ cts. | $ cts. | $ cts. | $ cts. | $ cts. | |
| 1 | | | | | | | | | | | | | 1 | | | | | | | | | | | | | |
| 2 | | | | | | | | | | | | | 2 | | | | | | | | | | | | | |
| 3 | | | | | | | | | | | | | 3 | | | | | | | | | | | | | |
| 4 | | | | | | | | | | | | | 4 | | | | | | | | | | | | | |
| 5 | | | | | | | | | | | | | 5 | | | | | | | | | | | | | |
| 6 | | | | | | | | | | | | | 6 | | | | | | | | | | | | | |
| 7 | | | | | | | | | | | | | 7 | | | | | | | | | | | | | |
| 8 | | | | | | | | | | | | | 8 | | | | | | | | | | | | | |
| 9 | | | | | | | | | | | | | 9 | | | | | | | | | | | | | |
| 10 | | | | | | | | | | | | | 10 | | | | | | | | | | | | | |
| 11 | | | | | | | | | | | | | 11 | | | | | | | | | | | | | |
| 12 | | | | | | | | | | | | | 12 | | | | | | | | | | | | | |
| 13 | | | | | | | | | | | | | 13 | | | | | | | | | | | | | |
| 14 | | | | | | | | | | | | | 14 | | | | | | | | | | | | | |
| 15 | | | | | | | | | | | | | 15 | | | | | | | | | | | | | |
| 16 | | | | | | | | | | | | | 16 | | | | | | | | | | | | | |
| 17 | | | | | | | | | | | | | 17 | | | | | | | | | | | | | |
| 18 | | | | | | | | | | | | | 18 | | | | | | | | | | | | | |
| 19 | | | | | | | | | | | | | 19 | | | | | | | | | | | | | |
| 20 | | | | | | | | | | | | | 20 | | | | | | | | | | | | | |

Form 3CD—MILLER-DAVIS CO., MINNEAPOLIS

# Assessment Roll and Tax List of Real Property in the Town of Slater, Cass County, Minnesota, for Taxes for the Year 1962.

* Indicate Type of Property: R-Residential, C-Commercial, I-Industrial, U-Utility, P-Farm, L-Lakeshore, T-Timber, M-Mineral



| | IN WHOSE NAME ASSESSED | DESCRIPTION OF PROPERTY: SUBDIVISION | Sec. or Lot | Town or Block | Rng. | Number of Acres of Land (Acres 100ths) | No. School District | Indicate Homestead Yes No | Agri. or Seas. Berr. Yes No | Indicate Type of Property | TRUE AND FULL VALUATIONS: LAND Exclusive of Structures and Improvements | BUILDINGS and Other Structures | MACHINERY Permanently Attached to Real Estate | TOTAL True and Full Value | ASSESSED VALUATIONS: RURAL: Homestead Up to $4,000 20% | RURAL: Over $4,000 and Non-Homestead 33⅓% | ALL OTHER: Timber Land Class 3a 20% | ALL OTHER: Homestead Up to $4,000 25% | ALL OTHER: Over $4,000 and Non-Homestead 40% | ALL OTHER: MACHINERY Permanently Attached to Real Estate 33⅓% | ALL OTHER: Seasonal and Recreational Cabins 33⅓% | TOTAL ASSESSED VALUE | Total Assessed Value as Equalized by the Board of Review | FINAL EQUALIZED VALUE | REMARKS |
|---|---|---|---|---|---|---|---|---|---|---|---|---|---|---|---|---|---|---|---|---|---|---|---|---|---|
| | | | | | | Acres | | | | | Dollars | Dollars | Dollars | Dollars | Dollars | Dollars | Dollars | Dollars | Dollars | Dollars | Dollars | Dollars | Dollars | Dollars | |
| 1 | Vern and Olive Heyer | N 60 acs. of N½ of NE¼ ~~N½ of N½ of NE¼~~ | 20 | 142 | 26 | 60 | 118 | NO | NO | F | 300 | 192 | | 492 | | 164 | | | | | | 164 | | | |
| 2 | State of Minnesota | S 20 acs. of N½ of NE¼ ~~N½ of N½ of NE¼~~ | | | | | | | | | | | | | | | | | | | | | | | |
| 3 | State of Minnesota | S W ¼ of N E ¼ | | | | | | | | | | | | | | | | | | | | | | | |
| 4 | U. S. of America | S E ¼ of N E ¼ | | | | | | | | | | | | | | | | | | | | | | | |
| 5 | | | | | | | | | | | | | | | | | | | | | | | | | |
| 6 | U. S. of America | N E ¼ of N W ¼ | | | | | | | | | | | | | | | | | | | | | | | |
| 7 | U. S. of America | N W ¼ of N W ¼ | | | | | | | | | | | | | | | | | | | | | | | |
| 8 | U. S. of America | S W ¼ of N W ¼ | | | | | | | | | | | | | | | | | | | | | | | |
| 9 | U. S. of America | S E ¼ of N W ¼ | | | | | | | | | | | | | | | | | | | | | | | |
| 10 | | | | | | | | | | | | | | | | | | | | | | | | | |
| 11 | U. S. of America | N E ¼ of S W ¼ | | | | | | | | | | | | | | | | | | | | | | | |
| 12 | U. S. of America | N W ¼ of S W ¼ | | | | | | | | | | | | | | | | | | | | | | | |
| 13 | U. S. of America | S W ¼ of S W ¼, less R/W | | | | | | | | | | | | | | | | | | | | | | | |
| 14 | State of Minnesota | S E ¼ of S W ¼, less R/W | | | | | | | | | | | | | | | | | | | | | | | |
| 15 | | | | | | | | | | | | | | | | | | | | | | | | | |
| 16 | ~~State of Minnesota~~ Donald Cook | N E ¼ of S E ¼ | | | | | | | | | No Tax for 1962 | | | | | | | | | | | | | | |
| 17 | U. S. of America | N W ¼ of S E ¼ | | | | | | | | | | | | | | | | | | | | | | | |
| 18 | U. S. of America | S W ¼ of S E ¼ | | | | | | | | | | | | | | | | | | | | | | | |
| 19 | ~~State of Minnesota~~ Donald Cook | S E ¼ of S E ¼ | | | | | | | | | No Tax for 1962 | | | | | | | | | | | | | | |
| 20 | | | | | | | | | | | | | | | | | | | | | | | | | |
| | | | | | | 60 | | | | | 300 | 192 | | 492 | | 164 | | | | | | 164 | | | |

| | SOLD FOR TAXES | VALUATIONS BY SCHOOL DISTRICTS AS EQUALIZED BY DEPARTMENT OF TAXATION: District No. 118 Rate 54 Mills | District No. ..... Rate ..... Mills | District No. ..... Rate ..... Mills | District No. ..... Rate ..... Mills | District No. ..... Rate ..... Mills | District No. ..... Rate ..... Mills | Tax Including State Homestead ..... Mills | State Tax on Non-Homestead 85 Mills | SPECIAL TAXES | SPECIAL TAXES | TOTAL TAXES | PAID | WHEN PAID (Month Day Year) | Number of Receipt | March Settlement 1963 | June Settlement 1963 | Penalty | November Settlement 1963 | Penalty | Collections to First Monday in January 1964 | Penalty | Delinquent on First Monday in January 1964 | Total Delinquent Tax and Penalty |
|---|---|---|---|---|---|---|---|---|---|---|---|---|---|---|---|---|---|---|---|---|---|---|---|---|
| | | Dollars | Dollars | Dollars | Dollars | Dollars | Dollars | $ cts. | $ cts. | $ cts. | $ cts. | $ cts. | | | | $ cts. | $ cts. | $ cts. | $ cts. | $ cts. | $ cts. | $ cts. | $ cts. | $ cts. |
| 1 | | 164 | | | | | | 3564 | 140 | | | 3704 | PAID IN FULL | OCT 3 1 1963 | 21151 | | | | 37 04 | | | | | |
| 2 | | | | | | | | | | | | | | | | | | | | | | | | |
| 3 | | | | | | | | | | | | | | | | | | | | | | | | |
| 4 | | | | | | | | | | | | | | | | | | | | | | | | |
| 5 | | | | | | | | | | | | | | | | | | | | | | | | |
| 6 | | | | | | | | | | | | | | | | | | | | | | | | |
| 7 | | | | | | | | | | | | | | | | | | | | | | | | |
| 8 | | | | | | | | | | | | | | | | | | | | | | | | |
| 9 | | | | | | | | | | | | | | | | | | | | | | | | |
| 10 | | | | | | | | | | | | | | | | | | | | | | | | |
| 11 | | | | | | | | | | | | | | | | | | | | | | | | |
| 12 | | | | | | | | | | | | | | | | | | | | | | | | |
| 13 | | | | | | | | | | | | | | | | | | | | | | | | |
| 14 | | | | | | | | | | | | | | | | | | | | | | | | |
| 15 | | | | | | | | | | | | | | | | | | | | | | | | |
| 16 | | | | | | | | | | | | | | | | | | | | | | | | |
| 17 | | | | | | | | | | | | | | | | | | | | | | | | |
| 18 | | | | | | | | | | | | | | | | | | | | | | | | |
| 19 | | | | | | | | | | | | | | | | | | | | | | | | |
| 20 | | | | | | | | | | | | | | | | | | | | | | | | |
| | | 164 | | | | | | 3564 | 140 | | | 3704 | | | | | | | 37 04 | | | | | |

# Assessment Roll and Tax List of Real Property in the Town of Slater

Form 5CD Miller-Davis Co., Minneapolis

* Indicate Type of Property: R-Residential, C-Commercial, I-Industrial, U-Utility, F-Farm, L-Lakeshore, T-Timber, M-Mineral

| In Whose Name Assessed | | Description of Property: Subdivision | Sec. or Lot | Town or Block | Rng. | Number of Acres of Land (Acres / 100ths) | No. School District | Indicate Homestead Yes or No | Agr. or Non-Agr. Rec. Yes or No | * Indicate Type of Property | True and Full Valuations: Land Exclusive of Structures and Improvements (Dollars) | Buildings and Other Structures (Dollars) | Machinery Permanently Attached to Real Estate (Dollars) | Total True and Full Value (Dollars) | Assessed Valuations: Rural: Homestead Up to $4,000 20% (Dollars) | Rural: Over $4,000 and Non-Homestead 33⅓% (Dollars) | All Other: Timber Land Class 3a 20% (Dollars) | All Other: Homestead Up to $4,000 25% (Dollars) | All Other: Over $4,000 and Non-Homestead 40% (Dollars) | All Other: Machinery Permanently Attached to Real Estate 33⅓% (Dollars) | All Other: Seasonal and Recreational Cabins 33⅓% (Dollars) | Total Assessed Value (Dollars) | Total Assessed Value as Equalized by the Board of Review (Dollars) | Final Equalized Value (Dollars) |
|---|---|---|---|---|---|---|---|---|---|---|---|---|---|---|---|---|---|---|---|---|---|---|---|---|
| U. S. of America | 1 | NE¼ of NE¼ | 21 | 142 | 26 | | 18 | | | | | | | | | | | | | | | | | |
| U. S. of America | 2 | NW¼ of NE¼ | | | | | | | | | | | | | | | | | | | | | | |
| U. S. of America | 3 | SW¼ of NE¼ | | | | | | | | | | | | | | | | | | | | | | |
| U. S. of America | 4 | SE¼ of NE¼ | | | | | | | | | | | | | | | | | | | | | | |
| | 5 | | | | | | | | | | | | | | | | | | | | | | | |
| U. S. of America | 6 | NE¼ of NW¼ | | | | | | | | | | | | | | | | | | | | | | |
| U. S. of America | 7 | NW¼ of NW¼ | | | | | | | | | | | | | | | | | | | | | | |
| U. S. of America | 8 | SW¼ of NW¼ | | | | | | | | | | | | | | | | | | | | | | |
| U. S. of America | 9 | SE¼ of NW¼ | | | | | | | | | | | | | | | | | | | | | | |
| | 10 | | | | | | | | | | | | | | | | | | | | | | | |
| U. S. of America | 11 | NE¼ of SW¼ | | | | | | | | | | | | | | | | | | | | | | |
| U. S. of America | 12 | NW¼ of SW¼ | | | | | | | | | | | | | | | | | | | | | | |
| U. S. of America | 13 | SW¼ of SW¼ | | | | | | | | | | | | | | | | | | | | | | |
| U. S. of America | 14 | SE¼ of SW¼ | | | | | | | | | | | | | | | | | | | | | | |
| | 15 | | | | | | | | | | | | | | | | | | | | | | | |
| State of Minnesota | 16 | ~~N½ of S½~~ GOVT LOT 1 | | | | | | | | | | | | | | | | | | | | | | |
| U. S. of America | 17 | NW¼ of SE¼ | | | | | | | | | | | | | | | | | | | | | | |
| U. S. of America | 18 | ~~SW¼ of SE¼~~ GOVT LOT 2 | | | | | | | | | | | | | | | | | | | | | | |
| | 19 | SE¼ of SE¼ | | | | | | | | | | | | | | | | | | | | | | |
| | 20 | | | | | | | | | | | | | | | | | | | | | | | |



| | Sold for Taxes | Valuations by School Districts as Equalized by Department of Taxation: District No. ___ Rate ___ ___ Mills (Dollars) | District No. ___ Rate ___ ___ Mills (Dollars) | District No. ___ Rate ___ ___ Mills (Dollars) | District No. ___ Rate ___ ___ Mills (Dollars) | District No. ___ Rate ___ ___ Mills (Dollars) | District No. ___ Rate ___ ___ Mills (Dollars) | Tax including State Homestead ___ Mills ($ cts.) | State Tax on Non-Homestead ___ Mills ($ cts.) | Special Taxes ($ cts.) | Special Taxes ($ cts.) | Total Taxes ($ cts.) | | Paid | When Paid (Month Day Year) | Number of Receipt | March Settlement 1963 ($ cts.) | June Settlement 1963 ($ cts.) | Penalty ($ cts.) | November Settlement 1963 ($ cts.) | Penalty ($ cts.) | Collections to First Monday in January 1964 ($ cts.) | Penalty ($ cts.) | Delinquent on First Monday in January 1964 ($ cts.) | Total Delinquent Tax and Penalty ($ cts.) | Remarks |
|---|---|---|---|---|---|---|---|---|---|---|---|---|---|---|---|---|---|---|---|---|---|---|---|---|---|---|
| 1 | | | | | | | | | | | | | 1 | | | | | | | | | | | | | |
| 2 | | | | | | | | | | | | | 2 | | | | | | | | | | | | | |
| 3 | | | | | | | | | | | | | 3 | | | | | | | | | | | | | |
| 4 | | | | | | | | | | | | | 4 | | | | | | | | | | | | | |
| 5 | | | | | | | | | | | | | 5 | | | | | | | | | | | | | |
| 6 | | | | | | | | | | | | | 6 | | | | | | | | | | | | | |
| 7 | | | | | | | | | | | | | 7 | | | | | | | | | | | | | |
| 8 | | | | | | | | | | | | | 8 | | | | | | | | | | | | | |
| 9 | | | | | | | | | | | | | 9 | | | | | | | | | | | | | |
| 10 | | | | | | | | | | | | | 10 | | | | | | | | | | | | | |
| 11 | | | | | | | | | | | | | 11 | | | | | | | | | | | | | |
| 12 | | | | | | | | | | | | | 12 | | | | | | | | | | | | | |
| 13 | | | | | | | | | | | | | 13 | | | | | | | | | | | | | |
| 14 | | | | | | | | | | | | | 14 | | | | | | | | | | | | | |
| 15 | | | | | | | | | | | | | 15 | | | | | | | | | | | | | |
| 16 | | | | | | | | | | | | | 16 | | | | | | | | | | | | | |
| 17 | | | | | | | | | | | | | 17 | | | | | | | | | | | | | |
| 18 | | | | | | | | | | | | | 18 | | | | | | | | | | | | | |
| 19 | | | | | | | | | | | | | 19 | | | | | | | | | | | | | |
| 20 | | | | | | | | | | | | | 20 | | | | | | | | | | | | | |

Form 5CD MILLER-DAVIS CO., MINNEAPOLIS

# Assessment Roll and Tax List of Real Property in the Town of Slater, Cass County, Minnesota, for Taxes for the Year 1962.



* Indicate Type of Property: R-Residential, C-Commercial, I-Industrial, U-Utility, F-Farm, L-Lakeshore, T-Timber, M-Mineral

| | | DESCRIPTION OF PROPERTY | | | | | | | | | TRUE AND FULL VALUATIONS | | | | ASSESSED VALUATIONS | | | | | | | | | | | | | | | | | | | | | | | | | | | | | |
|---|---|---|---|---|---|---|---|---|---|---|---|---|---|---|---|---|---|---|---|---|---|---|---|---|---|---|---|---|---|---|---|---|---|---|---|---|---|---|---|---|---|---|---|---|
| | | | | | | | | | | | | | | | RURAL | | | | ALL OTHER | | | | | | | | | | | | | | | | | | | | | | | | | |
| IN WHOSE NAME ASSESSED | | SUBDIVISION | Sec. or Lot | Town or Block | Rng. | Number of Acres of Land (Acres 100ths) | No. School District | Indicate Homestead Yes or No | Agri. or Resl. Resy. Yes or No | * Indicate Type Property | LAND Exclusive of Structures and Improvements | BUILDINGS and Other Structures | MACHINERY Permanently Attached to Real Estate | TOTAL True and Full Value | Homestead Up to $1,000 20% | Over $1,000 and Non-Homestead 33⅓% | Timber Land Class 3a 20% | Homestead Up to $1,000 25% | Over $1,000 Homestead 40% | Non-Homestead 33⅓% | MACHINERY Permanently Attached to Real Estate 33⅓% | Seasonal and Recreational Cabins 33⅓% | TOTAL ASSESSED VALUE | Total Assessed Value as Equalized by the Board of Review | FINAL EQUALIZED VALUE |
| | | | | | | | | | | | Dollars | Dollars | Dollars | Dollars | Dollars | Dollars | Dollars | Dollars | Dollars | Dollars | Dollars | Dollars | Dollars | Dollars | Dollars |
| John H and Chloe D. Karner | 1 | NE¼ of NE¼ | 22 | 142 | 26 | 40 | 118 | Yes | Yes | R | 200 | 505 | | 705 | 141 | | | | | | | | 141 | | |
| " " " " | 2 | NW¼ of NE¼ | | | | 40 | | Yes | No | I | 200 | | | 200 | 40 | | | | | | | | 40 | | |
| U. S. of America | 3 | SW¼ of NE¼ | | | | | | | | | | | | | | | | | | | | | | | |
| U. S. of America | 4 | SE¼ of NE¼ | | | | | | | | | | | | | | | | | | | | | | | |
| | 5 | | | | | | | | | | | | | | | | | | | | | | | | |
| U. S. of America | 6 | NE¼ of NW¼ GOVT LOT 2 | | | | | | | | | | | | | | | | | | | | | | | |
| U. S. of America | 7 | NW¼ of NW¼ GOVT LOT 1 | | | | | | | | | | | | | | | | | | | | | | | |
| U. S. of America | 8 | SW¼ of NW¼ GOVT LOT 3 | | | | | | | | | | | | | | | | | | | | | | | |
| U. S. of America | 9 | SE¼ of NW¼ | | | | | | | | | | | | | | | | | | | | | | | |
| | 10 | | | | | | | | | | | | | | | | | | | | | | | | |
| U. S. of America | 11 | NE¼ of SW¼ | | | | | | | | | | | | | | | | | | | | | | | |
| U. S. of America | 12 | NW¼ of SW¼ GOVT LOT 4 | | | | | | | | | | | | | | | | | | | | | | | |
| U. S. of America | 13 | SW¼ of SW¼ GOVT LOT 5 | | | | | | | | | | | | | | | | | | | | | | | |
| U. S. of America | 14 | SE¼ of SW¼ | | | | | | | | | | | | | | | | | | | | | | | |
| | 15 | | | | | | | | | | | | | | | | | | | | | | | | |
| U. S. of America | 16 | NE¼ of SE¼ | | | | | | | | | | | | | | | | | | | | | | | |
| U. S. of America | 17 | NW¼ of SE¼ | | | | | | | | | | | | | | | | | | | | | | | |
| U. S. of America | 18 | SW¼ of SE¼ | | | | | | | | | | | | | | | | | | | | | | | |
| U. S. of America | 19 | SE¼ of SE¼ | | | | | | | | | | | | | | | | | | | | | | | |
| | 20 | | | | | | | | | | | | | | | | | | | | | | | | |
| | | | | | | 80 | | | | | 400 | 505 | | 905 | 181 | | | | | | | | 181 | | |

| | SOLD FOR TAXES | VALUATIONS BY SCHOOL DISTRICTS AS EQUALIZED BY DEPARTMENT OF TAXATION | | | | | | Tax including State Homestead | State Tax on Non-Homestead | SPECIAL TAXES | SPECIAL TAXES | TOTAL TAXES | PAID | WHEN PAID | Number of Receipt | March Settlement 1963 | June Settlement 1963 | Penalty | November Settlement 1963 | Penalty | Collections in First Monday in January 1964 | Penalty | Delinquent on First Monday in January 1964 | Total Delinquent Tax and Penalty | REMARKS |
|---|---|---|---|---|---|---|---|---|---|---|---|---|---|---|---|---|---|---|---|---|---|---|---|---|---|
| | | District No. 118 Rate 4.1 Mills | District No. Rate Mills | District No. Rate Mills | District No. Rate Mills | District No. Rate Mills | District No. Rate Mills | | | | | | | | | | | | | | | | | | |
| | | Dollars | Dollars | Dollars | Dollars | Dollars | Dollars | $ cts. | $ cts. | $ cts. | $ cts. | $ cts. | | | | $ cts. | $ cts. | $ cts. | $ cts. | $ cts. | $ cts. | $ cts. | $ cts. | $ cts. | |
| 1 | #141 | | | | | | | 30 64 | | | | 30 64 | HALF PAID | JUL 1 1963 | | | 15 32 | | 15 32 | | | | | | |
| 11 | | | | | | | | | | | | | HALF PAID | MAY 31 1963 | 15447 | | | | | | | | | | |
| 2 | #40 | | | | | | | 8 70 | | | | 8 70 | HALF PAID | JUL 1 1963 | | | 4 35 | | 4 35 | | | | | | |
| 21 | | | | | | | | | | | | | HALF PAID | MAY 31 1963 | 14662 | | | | | | | | | | |
| 3 | | | | | | | | | | | | | | | | | | | | | | | | | |
| 4 | | | | | | | | | | | | | | | | | | | | | | | | | |
| 5 | | | | | | | | | | | | | | | | | | | | | | | | | |
| 6 | | | | | | | | | | | | | | | | | | | | | | | | | |
| 7 | | | | | | | | | | | | | | | | | | | | | | | | | |
| 8 | | | | | | | | | | | | | | | | | | | | | | | | | |
| 9 | | | | | | | | | | | | | | | | | | | | | | | | | |
| 10 | | | | | | | | | | | | | | | | | | | | | | | | | |
| 11 | | | | | | | | | | | | | | | | | | | | | | | | | |
| 12 | | | | | | | | | | | | | | | | | | | | | | | | | |
| 13 | | | | | | | | | | | | | | | | | | | | | | | | | |
| 14 | | | | | | | | | | | | | | | | | | | | | | | | | |
| 15 | | | | | | | | | | | | | | | | | | | | | | | | | |
| 16 | | | | | | | | | | | | | | | | | | | | | | | | | |
| 17 | | | | | | | | | | | | | | | | | | | | | | | | | |
| 18 | | | | | | | | | | | | | | | | | | | | | | | | | |
| 19 | | | | | | | | | | | | | | | | | | | | | | | | | |
| 20 | | | | | | | | | | | | | | | | | | | | | | | | | |
| | #181 | | | | | | | 39 34 | | | | 39 34 | | | | | 19 67 | | 19 67 | | | | | | |

(Form 3CD) BILLER-DAVIS CO., MINNEAPOLIS

# Assessment Roll and Tax List of Real Property in the Town of Slater

Cass County, Minnesota, for Taxes for the Year 1962.



* Indicate Type of Property: R-Residential, C-Commercial, I-Industrial, U-Utility, F-Farm, L-Lakeshore, T-Timber, M-Mineral

| | In Whose Name Assessed | | Description of Property: Subdivision | Sec. or Lot | Town or Block | Rng. | Number of Acres of Land (Acres 100ths) | No. School District | Indicate Homestead Yes No | Indicate Agri. or Non-Agri. Rev. Yes No | * Indicate Type of Property | True and Full Valuations: Land Exclusive of Structures and Improvements | Buildings and Other Structures | Machinery Permanently Attached to Real Estate | Total True and Full Value | Assessed Valuations: Rural: Homestead Up to $4,000 20% | Rural: Over $4,000 and Non-Homestead 33⅓% | All Other: Timber Land Class 3a 20% | All Other: Homestead Up to $4,000 25% | All Other: Over $4,000 and Non-Homestead 40% | All Other: Machinery Permanently Attached to Real Estate 33⅓% | All Other: Seasonal and Recreational Cabins 33⅓% | Total Assessed Value | Total Assessed Value as Equalized by the Board of Review | Final Equalized Value |
|---|---|---|---|---|---|---|---|---|---|---|---|---|---|---|---|---|---|---|---|---|---|---|---|---|---|
| | | | | | | | Acres 100ths | | | | | Dollars | Dollars | Dollars | Dollars | Dollars | Dollars | Dollars | Dollars | Dollars | Dollars | Dollars | Dollars | Dollars | Dollars |
| | John J. and Delia H. Ewing | 1 | NE¼ of NE¼, less sold | 23 | 142 | 26 | 35 | 118 | yes | yes | F | 180 | | | 180 | 36 | | | | | | | 36 | | |
| | Fred H. and Charles Barta | 2 | NW¼ of NE¼ | | | | | 770 | " | " | T | 201 | | | 201 | | 67 | | | | | | 67 | | |
| | State of Minnesota | 3 | SW¼ of NE¼ | | | | | | | | | | | | | | | | | | | | | | |
| | Anna and Charles M. Anderson, Frank D. and Flora C. Dungey and Emile A. and Jerome D. Hogueen | 4 | SE¼ of NE¼ | | | | 40 | | yes | " | F | 200 | 90 | | 290 | 58 | | | | | | | 58 | | |
| | | 5 | Start at a NE cor of NE¼ of NE¼ W 360' S 325' E 436' N 525' to beg. | | | | 5 | 770 | " | " | L | 45 30 | | | 45 30 | | | | | | | 15 10 | 15 10 | | |
| | John H. and Chloe D. Karner | 6 | NW¼ of NW¼ GOV'T LOT 1 | | | | 37.50 | | yes | " | T | 195 | | | 195 | 39 | | | | | | | 39 | | |
| | " " " " | 7 | SW¼ of NW¼ GOV'T LOT 2 | | | | 35.75 | | yes | " | F | 180 | 105 | | 285 | 57 | | | | | | | 57 | | |
| | Paul Rayman | 8 | SW¼ of NW¼ | | | | 40 | | 770 | " | T | 201 | | | 201 | | 67 | | | | | | 67 | | |
| | State of Minnesota | 9 | SE¼ of NW¼ | | | | | | | | | | | | | | | | | | | | | | |
| | | 10 | | | | | | | | | | | | | | | | | | | | | | | |
| | State of Minnesota | 11 | NE¼ of SW¼ | | | | | | | | | | | | | | | | | | | | | | |
| | State of Minnesota | 12 | NW¼ of SW¼ | | | | | | | | | | | | | | | | | | | | | | |
| | State of Minnesota | 13 | SW¼ of SW¼ | | | | | | | | | | | | | | | | | | | | | | |
| | State of Minnesota | 14 | SE¼ of SW¼ | | | | | | | | | | | | | | | | | | | | | | |
| | John H. and Chloe D. Karner | 15 | NE¼ of NW¼ 56% | | | | | | | | | No Tax for 1962 | | | | | | | | | | | | | |
| | U. S. of America | 16 | NW¼ of NE¼ GOV'T LOT 3 | | | | | | | | | | | | | | | | | | | | | | |
| | State of Minnesota | 17 | NW¼ of SE¼ less NE¼ | | | | | | | | | | | | | | | | | | | | | | |
| | State of Minnesota | 18 | SW¼ of SE¼ | | | | | | | | | | | | | | | | | | | | | | |
| | O. M. L. and Luella A. Olson | 19 | SW¼ of SE¼ GOV'T LOT 4 | | | | 23.30 | | yes | yes | L | 435 290 | 240 160 | | 675 450 | 135 90 | | | | | | | 135 90 | | |
| | | 20 | | | | | | | | | | | | | | | | | | | | | | | |
| | | | | | | | 216.55 | | | | | 1477 1637 | 355 435 | | 1832 2072 | 280 325 | 34 | | | | | 10 15 | 424 474 | | |

| | Sold for Taxes | Valuations by School Districts as Equalized by Department of Taxation: District No. 118 Rate 31 Mills | District No. ___ Rate ___ Mills | District No. ___ Rate ___ Mills | District No. ___ Rate ___ Mills | District No. ___ Rate ___ Mills | District No. ___ Rate ___ Mills | Tax including State Homestead | State Tax on Non-Homestead 8.64 Mills | Special Taxes | Special Taxes | Total Taxes | Paid | When Paid (Month Day Year) | Number of Receipt | March Settlement 1963 | June Settlement 1963 | Penalty | November Settlement 1963 | Penalty | Collections to First Monday in January 1964 | Penalty | Delinquent on First Monday in January 1964 | Total Delinquent Tax and Penalty | Remarks |
|---|---|---|---|---|---|---|---|---|---|---|---|---|---|---|---|---|---|---|---|---|---|---|---|---|---|
| | | Dollars | Dollars | Dollars | Dollars | Dollars | Dollars | $ cts. | $ cts. | $ cts. | $ cts. | $ cts. | | | | $ cts. | $ cts. | $ cts. | $ cts. | $ cts. | $ cts. | $ cts. | $ cts. | $ cts. | |
| 1 | | H 36 | | | | | | 782 | | | | 782 | Balance Paid | OCT 31 1962 | | | | | | | | | | | |
| | | | | | | | | | | | | | Part Paid | AD MAY 31 1963 | 15465 | | 3 76 | | 3 76 | | | | | | 22796 11204 |
| 2 | | 67 | | | | | | 1456 | 58 | | | 1514 | PAID IN FULL | MAY 7 1963 | 9770 | | 15 14 | | | | | | | | 11181 |
| 3 | | | | | | | | | | | | | | | 9827 | | | | | | | | | | |
| 4 | | H 58 | | | | | | 1260 | | | | 1260 | PAID IN FULL | APR 18 1963 | | | 12 60 | | | | | | | | 11207 |
| 5 | SOLD FOR TAXES | 15 | | | | | | 326 | 12 | | | 338 | PAID IN FULL | OCT 31 1963 | 21286 | | | | 3 38 | | | | | | 12707 |
| 6 | | H 39 | | | | | | 848 | | | | 848 | HALF PAID | JUL 3 1963 | | | | | | | | | | | 11216 |
| | | | | | | | | | | | | | HALF PAID | MAR 31 1963 | 15447 | | 4 24 | | 4 24 | | | | | | |
| 7 | | H 59 | | | | | | 1238 | | | | 1238 | HALF PAID | JUL 3 1963 | 17662 | | 6 19 | | 6 19 | | | | | | |
| 8 | SOLD FOR TAXES | 67 | | | | | | 1456 | 58 | | | 1514 | PAID IN FULL | MAY 21 1963 | 18172 | | 15 14 | | | | | | | | 11215 |
| 9 | | | | | | | | | | | | | | | | | | | | | | | | | |
| 10 | | | | | | | | | | | | | | | | | | | | | | | | | |
| 11 | | | | | | | | | | | | | | | | | | | | | | | | | |
| 12 | | | | | | | | | | | | | | | | | | | | | | | | | |
| 13 | | | | | | | | | | | | | | | | | | | | | | | | | |
| 14 | | | | | | | | | | | | | | | | | | | | | | | | | |
| 15 | | | | | | | | | | | | | | | | | | | | | | | | | |
| 16 | | | | | | | | | | | | | | | | | | | | | | | | | |
| 17 | | | | | | | | | | | | | | | | | | | | | | | | | |
| 18 | | | | | | | | | | | | | | | | | | | | | | | | | |
| 19 | FOR TAXES | H 135 | | | | | | 2934 | | | | 2934 | | | | | | | | | | | 2934 | | 20577 |
| 20 | | | | | | | | | | | | | | | | | | | | | | | | | |
| | | H 325 147 474 | | | | | | 60300 | 128 | | | 10428 | | | | | 5717 | | 1777 | | | | 3934 | | |

# Assessment Roll and Tax List of Real Property in the Town of Slater Cass County, Minnesota, for Taxes for the Year 1962.



Form 5CD · MILLER-DAVIS CO., MINNEAPOLIS

* Indicate Type of Property: R-Residential, C-Commercial, I-Industrial, U-Utility, F-Farm, L-Lakeshore, T-Timber, M-Mineral

| | In Whose Name Assessed | Description of Property: Subdivision | Sec. or Lot | Town or Block | Reg. | Number of Acres of Land (Acres 100ths) | No. School District | Indicate Homestead Yes or No | Agri or Seas Rev Yes or No | * Indicate Type of Property | True and Full Valuations: Land Exclusive of Structures and Improvements | Buildings and Other Structures | Machinery Permanently Attached to Real Estate | Total True and Full Value | Assessed Valuations: Rural: Homestead Up to $4,000 20% | Rural: Over $4,000 and Non-Homestead 33⅓% | All Other: Timber Land Class 3a 20% | All Other: Homestead Up to $4,000 25% | All Other: Over $4,000 and Non-Homestead 40% | All Other: Machinery Permanently Attached to Real Estate 33⅓% | All Other: Seasonal and Recreational Cabins 33⅓% | Total Assessed Value | Total Assessed Value as Equalized by the Board of Review | Final Equalized Value |
|---|---|---|---|---|---|---|---|---|---|---|---|---|---|---|---|---|---|---|---|---|---|---|---|---|
| | | | | | | Acres | | | | | Dollars | Dollars | Dollars | Dollars | Dollars | Dollars | Dollars | Dollars | Dollars | Dollars | Dollars | Dollars | Dollars | Dollars |
| 1 | State of Minnesota | NE¼ of NE¼ | 24 | 142 | 26 | | 118 | | | | | | | | | | | | | | | | | |
| 2 | State of Minnesota | NW¼ of NE¼ | | | | | | | | | | | | | | | | | | | | | | |
| 3 | U. S. of America | SW¼ of NE¼ | | | | | | | | | | | | | | | | | | | | | | |
| 4 | U. S. of America | SE¼ of NE¼ | | | | | | | | | | | | | | | | | | | | | | |
| 5 | Robert Fischer | GOV'T LOT 7 | | | | 19 | | 770 | No | L | 15 / 12 | | | 18 / 12 | | 6 / 4 | | | | | | 6 / 4 | | |
| 6 | Otto J. Vollrath | NE¼ of NW¼ GOV'T LOT 1 | | | | 14 25 | | 770 | " | " | 121 / 81 | | | 121 / 81 | | 40 / 27 | | | | | | 40 / 27 | | |
| 7 | Hugo L. and Agnes E. Johnson | NW¼ of NW¼ GOV'T LOT 6, less N 700' | | | | 9 25 | | 770 | Yes | " | 120 / 80 | 343 / 229 | | 463 / 309 | | | | | | | 154 / 103 | 154 / 103 | | |
| 8 | " " " " | SW¼ of NW¼ GOV'T LOT 5 | | | | 21 25 | | 770 | " | " | 180 / 120 | | | 180 / 120 | | | | | | | 60 / 40 | 60 / 40 | | |
| 9 | State of Minnesota | SE¼ of NW¼ GOV'T LOT 2 | | | | | | | | | | | | | | | | | | | | | | |
| 10 | Frank B. and Theresa C. Bungen and Carmila A. and Jerome E. Hogiewicz | N 700' of GOV'T LOT 6 | | | | | | 770 | Yes | L | 181 / 121 | 2653 / 1769 | | 2834 / 1890 | | | | | | | 946 / 630 | 946 / 630 | | |
| 11 | U. S. of America | NE¼ of SW¼ | | | | | | | | | | | | | | | | | | | | | | |
| 12 | U. S. of America | NW¼ of SW¼ GOV'T LOT 4 | | | | | | | | | | | | | | | | | | | | | | |
| 13 | Maynard and Caroline Free | SW¼ of SW¼ GOV'T LOT 3 | | | | 10 | | 770 | No | T | 42 | | | 42 | | 14 | | | | | | 14 | | |
| 14 | U. S. of America | SE¼ of SW¼ | | | | | | | | | | | | | | | | | | | | | | |
| 15 | | | | | | | | | | | | | | | | | | | | | | | | |
| 16 | State of Minnesota | NE¼ of SE¼ | | | | | | | | | | | | | | | | | | | | | | |
| 17 | State of Minnesota | NW¼ of SE¼ | | | | | | | | | | | | | | | | | | | | | | |
| 18 | State of Minnesota | SW¼ of SE¼ | | | | | | | | | | | | | | | | | | | | | | |
| 19 | State of Minnesota | SE¼ of SE¼ | | | | | | | | | | | | | | | | | | | | | | |
| 20 | | | | | | | | | | | | | | | | | | | | | | | | |
| | | | | | | 54 94 | | | | | 456 / 664 | 1998 / 2496 | | 2454 / 3658 | | 45 / 60 | | | | | 773 / 1160 | 818 / 1220 | | |

| | Sold for Taxes | Valuations by School Districts as Equalized by Department of Taxation: District No. 118 Rate 21.6 Mills | District No. 118 Rate 21.6 Mills | District No. 118 Rate 21.6 Mills | District No. Rate Mills | District No. Rate Mills | District No. Rate Mills | Tax Including State Homestead Mills | State Tax on Non-Homestead 8.54 Mills | Special Taxes | Special Taxes | Total Taxes | Paid | When Paid (Month Day Year) | Number of Receipt | March Settlement 1963 | June Settlement 1963 | Penalty | November Settlement 1963 | Penalty | Collections to First Monday in January 1964 | Penalty | Delinquent on First Monday in January 1964 | Total Delinquent Tax and Penalty | Remarks |
|---|---|---|---|---|---|---|---|---|---|---|---|---|---|---|---|---|---|---|---|---|---|---|---|---|---|
| | | Dollars | Dollars | Dollars | Dollars | Dollars | Dollars | $ cts. | $ cts. | $ cts. | $ cts. | $ cts. | | Month Day Year | | $ cts. | $ cts. | $ cts. | $ cts. | $ cts. | $ cts. | $ cts. | $ cts. | $ cts. | |
| 1 | | | | | | | | | | | | | | | | | | | | | | | | | |
| 2 | | | | | | | | | | | | | | | | | | | | | | | | | |
| 3 | | | | | | | | | | | | | | | | | | | | | | | | | |
| 4 | | | | | | | | | | | | | | | | | | | | | | | | | |
| 5 | SOLD FOR TAXES | | | 6 | | | | 146 | 06 | | | 152 | | | | | | | | | | | 152 | | 1961 STATE Daniel 10.04 |
| 6 | SOLD FOR TAXES | | | 40 | | | | 970 | 34 | | | 1004 | | FORFEITED 9/23/63 | | | | | | | | | | | |
| 7 | | 154 | | | | | | 3346 | 132 | | | 3478 | | PAID IN FULL MAY 9 1963 | 9551 | | 3478 | | | | | | | | |
| 8 | | 60 | | | | | | 1304 | 52 | | | 1356 | | PAID IN FULL MAY 20 1963 | | | 1356 | | | | | | | | |
| 9 | | | | | | | | | | | | | | | | | | | | | | | | | |
| 10 | SOLD FOR TAXES | 946 | | | | | | 20554 | 808 | | | 21362 | | PAID IN FULL OCT 1 1963 | 21286 | | | | 213 62 | | | | | | 19707 |
| 11 | | | | | | | | | | | | | | | | | | | | | | | | | |
| 12 | | | | | | | | | | | | | | | | | | | | | | | | | |
| 13 | SOLD FOR TAXES | 14 | | | | | | 304 | 12 | | | 316 | | | | | | | | | | | 316 | 3 48 | |
| 14 | | | | | | | | | | | | | | | | | | | | | | | | | |
| 15 | | | | | | | | | | | | | | | | | | | | | | | | | |
| 16 | | | | | | | | | | | | | | | | | | | | | | | | | |
| 17 | | | | | | | | | | | | | | | | | | | | | | | | | |
| 18 | | | | | | | | | | | | | | | | | | | | | | | | | |
| 19 | | | | | | | | | | | | | | | | | | | | | | | | | |
| 20 | | | | | | | | | | | | | | | | | | | | | | | | | |
| | | 1174 | | 46 3 12 20 | | | | 25508 / 1116 / 26624 | 6044 | | | 27668 | | | | | 4834 | | 2167 | | | | 468 | | 10.04 Carried |

Form 5CD MILLER-DAVIS CO., MINNEAPOLIS

# Assessment Roll and Tax List of Real Property in the Town of Alatna, Cass County, Minnesota, for Taxes for the Year 1962.



* Indicate Type of Property: R-Residential, C-Commercial, I-Industrial, U-Utility, F-Farm, L-Lakeshore, T-Timber, M-Mineral

| | In Whose Name Assessed | Description of Property: Subdivision | Sec. or Lot | Town or Block | Rng. | Number of Acres of Land (Acres 100ths) | No. School District | Indicate Homestead Yes or No | Agri. or Non-Agri. Yes or No | * Indicate Type of Property | True and Full Valuations: Land Exclusive of Structures and Improvements | Buildings and Other Structures | Machinery Permanently Attached to Real Estate | Total True and Full Value | Assessed Valuations: Rural: Homestead Up to $4,000 20% | Rural: Over $4,000 and Non-Homestead 33⅓% | All Other: Timber Land Class 3c 20% | All Other: Homestead Up to $4,000 25% | All Other: Over $4,000 and Non-Homestead 40% | All Other: Machinery Permanently Attached to Real Estate 33⅓% | All Other: Seasonal and Recreational Cabins 33⅓% | Total Assessed Value | Total Assessed Value as Equalized by the Board of Review | Final Equalized Value |
|---|---|---|---|---|---|---|---|---|---|---|---|---|---|---|---|---|---|---|---|---|---|---|---|---|
| | | | | | | | | | | | Dollars | Dollars | Dollars | Dollars | Dollars | Dollars | Dollars | Dollars | Dollars | Dollars | Dollars | Dollars | Dollars | Dollars |
| 1 | State of Minnesota | NE¼ of NE¼ | 25 | 142 | 26 | | 118 | | | | | | | | | | | | | | | | | |
| 2 | State of Minnesota | NW¼ of NW¼ | | | | | | | | | | | | | | | | | | | | | | |
| 3 | State of Minnesota | SW¼ of NE¼ | | | | | | | | | | | | | | | | | | | | | | |
| 4 | State of Minnesota | SE¼ of NE¼ | | | | | | | | | | | | | | | | | | | | | | |
| 5 | | | | | | | | | | | | | | | | | | | | | | | | |
| 6 | State of Minnesota | NE¼ of NW¼ | | | | | | | | | | | | | | | | | | | | | | |
| 7 | Abilda and John Miller | ~~NW¼ of NW¼~~ GOVT LOT 1 | | | | 14 75 | | No | Yes | T | 84 | | | 84 | | 28 | | | | | | 28 | | |
| 8 | Raymond C. Kral | ~~SW¼ of NW¼~~ GOVT LOT 2 | | | | 25 | | No | Yes | L | 180 / 120 | 108 / 72 | | 288 / 192 | | | | | | | 96 / 64 | 96 / 64 | | |
| 9 | Clyde & Ida Michael c/o Brandes ~~State of Minnesota~~ & Mike & M. Brandes | SE¼ of NW¼ | | | | | | | | | No Tax for 1962 | | | | | | | | | | | | | |
| 10 | | | | | | | | | | | | | | | | | | | | | | | | |
| 11 | Cyprian Perry Rowan & Mary John Rowan | NE¼ of SW¼ | | | | 40 | | Yes | Yes | T | 200 | | | 200 | 40 | | | | | | | 40 | | |
| 12 | " " " | NW¼ of SW¼ | | | | 40 | | Yes | " | " | 200 | | | 200 | 40 | | | | | | | 40 | | |
| 13 | " " " | SW¼ of SW¼ | | | | 40 | | Yes | " | T | 200 | 170 | | 370 | 74 | | | | | | | 74 | | |
| 14 | State of Minnesota | SE¼ of SW¼ | | | | | | | | | | | | | | | | | | | | | | |
| 15 | | | | | | | | | | | | | | | | | | | | | | | | |
| 16 | State of Minnesota | NE¼ of SE¼ | | | | | | | | | | | | | | | | | | | | | | |
| 17 | Clarence A. and Elmer A. Ramus | NW¼ of SE¼ | | | | 40 | | No | Yes | T | 201 | | | 201 | | 67 | | | | | | 67 | | |
| 18 | State of Minnesota | SW¼ of SE¼ | | | | | | | | | | | | | | | | | | | | | | |
| 19 | State of Minnesota | SE¼ of SE¼ | | | | | | | | | | | | | | | | | | | | | | |
| 20 | | | | | | | | | | | | | | | | | | | | | | | | |
| | | | | | | 199 75 | | | | | 1005 / 1065 | 242 / 278 | | 1247 / 1343 | 154 / 96 | 95 | | | | | 64 / 96 | 313 / 345 | | |

Cass County, Minnesota, for Taxes for the Year 1962.

| | Sold for Taxes | Valuations by School Districts as Equalized by Department of Taxation: District No. 118 Rate 74 Mills | District No. ___ Rate ___ Mills | District No. ___ Rate ___ Mills | District No. ___ Rate ___ Mills | District No. ___ Rate ___ Mills | District No. ___ Rate ___ Mills | Tax including State Homestead | State Tax on Non-Homestead 8 54 Mills | Special Taxes | Special Taxes | Total Taxes | Paid | When Paid (Month Day Year) | Number of Receipt | March Settlement 1963 | June Settlement 1963 | Penalty | November Settlement 1963 | Penalty | Collections to First Monday in January 1964 | Penalty | Delinquent on First Monday in January 1964 | Total Delinquent Tax and Penalty | Remarks |
|---|---|---|---|---|---|---|---|---|---|---|---|---|---|---|---|---|---|---|---|---|---|---|---|---|---|
| | | Dollars | Dollars | Dollars | Dollars | Dollars | Dollars | $ cts. | $ cts. | $ cts. | $ cts. | $ cts. | | | | $ cts. | $ cts. | $ cts. | $ cts. | $ cts. | $ cts. | $ cts. | $ cts. | $ cts. | |
| 1 | | | | | | | | | | | | | | | | | | | | | | | | | |
| 2 | | | | | | | | | | | | | | | | | | | | | | | | | |
| 3 | | | | | | | | | | | | | | | | | | | | | | | | | |
| 4 | | | | | | | | | | | | | | | | | | | | | | | | | |
| 5 | | | | | | | | | | | | | | | | | | | | | | | | | |
| 6 | | | | | | | | | | | | | | | | | | | | | | | | | |
| 7 | SOLD FOR TAXES | 28 | | | | | | 6 08 | 24 | | | 6 32 | Balance Paid | JUL 1 1963 | 14824 | | | | 3 27 | | | | | | |
| | | | | | | | | | | | | | ~~Balance Paid~~ | JUL 9 1963 | 19711 | | | | 3 05 | | 43 | | | | |
| 8 | | 96 | | | | | | 20 86 | 82 | | | 21 68 | PAID IN FULL | MAY 31 1965 | 15466 | | 21 68 | | | | | | | | 12219 |
| 9 | | | | | | | | | | | | | | | | | | | | | | | | | |
| 10 | | | | | | | | | | | | | | | | | | | | | | | | | |
| 11 | | ~~74~~ 40 | | | | | | 8 70 | | | | 8 70 | PAID IN FULL | MAY 4 1963 | | | | | | | | | | | |
| 12 | | ~~74~~ 40 | | | | | | 8 70 | | | | 8 70 | PAID IN FULL | MAY 1963 | | | | | | | | | | | 11220 |
| 13 | | ~~74~~ 74 | | | | | | 16 08 | | | | 16 08 | PAID IN FULL | MAY 14 1963 | | | 33 48 | | | | | | | | |
| 14 | | | | | | | | | | | | | | | | | | | | | | | | | |
| 15 | | | | | | | | | | | | | | | | | | | | | | | | | |
| 16 | | | | | | | | | | | | | | | | | | | | | | | | | |
| 17 | SOLD FOR TAXES | 67 | | | | | | 14 56 | 58 | | | 15 14 | | | | | | | | | | | 15 14 | | 1961 at Atlas |
| 18 | | | | | | | | | | | | | | | | | | | | | | | | | |
| 19 | | | | | | | | | | | | | | | | | | | | | | | | | |
| 20 | | | | | | | | | | | | | | | | | | | | | | | | | |
| | | ~~74~~ 154 / 19 / 345 | | | | | | 74 98 | ~~74~~ | | | 76 62 | | | | | 55 16 | | 6 32 | | | | 15 14 | | |

# Assessment Roll and Tax List of Real Property in the Town of Slater

Cass County, Minnesota, for Taxes for the Year 1962.



Form 5C11 MILLER-DAVIS CO., MINNEAPOLIS

* Indicate Type of Property: R-Residential, C-Commercial, I-Industrial, U-Utility, F-Farm, L-Lakeshore, T-Timber, M-Mineral

| | In Whose Name Assessed | | Description of Property: Subdivision | Sec. or Lot | Town or Block | Reg. | Number of Acres of Land (Acres / 100ths) | No. School District | Indicate Homestead Yes or No | Agri. or Seas. Homestead Yes or No | * Indicate type of property | True and Full Valuations: Land Exclusive of Structures and Improvements | Buildings and Other Structures | Machinery Permanently Attached to Real Estate | Total True and Full Value | Assessed Valuations: Rural: Homestead Up to $4,000 20% | Rural: Over $4,000 and Non-Homestead 33⅓% | All Other: Timber Land Class 3a 20% | All Other: Homestead Up to $1,000 25% | All Other: Over $1,000 and Non-Homestead 40% | All Other: Machinery Permanently Attached to Real Estate 33⅓% | All Other: Seasonal and Recreational Cabins 33⅓% | Total Assessed Value | Total Assessed Value as Equalized by the Board of Review | Final Equalized Value |
|---|---|---|---|---|---|---|---|---|---|---|---|---|---|---|---|---|---|---|---|---|---|---|---|---|---|
| | | | | | | | | | | | | Dollars | Dollars | Dollars | Dollars | Dollars | Dollars | Dollars | Dollars | Dollars | Dollars | Dollars | Dollars | Dollars | Dollars |
| 1 | O. M. L. and Luella A. Olson | | S½ of NE¼ GOVT LOT 1 | 26 | 142 | 26 | 25 75 | 118 | no | no | L | 435 / 290 | 528 / 352 | | 963 / 642 | | 321 / 214 | | | | | | 321 / 214 | T 2 | |
| 2 | State of Minnesota | | NW¼ of NE¼ | | | | | | | | | | | | | | | | | | | | | | |
| 3 | State of Minnesota | | SW¼ of NE¼ | | | | | | | | | | | | | | | | | | | | | | |
| 4 | Frank P. and John R. Chermak | | SE¼ of NE¼ GOVT LOT 2 | | | | 36 50 | | no | yes | L | 201 | | | 201 | | 67 | | | | | | 67 | | |
| 5 | | | | | | | | | | | | | | | | | | | | | | | | | |
| 6 | State of Minnesota | | NE¼ of NW¼ | | | | | | | | | | | | | | | | | | | | | | |
| 7 | State of Minnesota | | NW¼ of NW¼ | | | | | | | | | | | | | | | | | | | | | | |
| 8 | State of Minnesota | | SW¼ of NW¼ | | | | | | | | | | | | | | | | | | | | | | |
| 9 | State of Minnesota | | SE¼ of NW¼ | | | | | | | | | | | | | | | | | | | | | | |
| 10 | | | | | | | | | | | | | | | | | | | | | | | | | |
| 11 | U. S. of America | | NE¼ of SW¼ | | | | | | | | | | | | | | | | | | | | | | |
| 12 | U. S. of America | | NW¼ of SW¼ | | | | | | | | | | | | | | | | | | | | | | |
| 13 | Thomas Swankier | | SW¼ of SW¼ | | | | 40 | | no | yes | F | 162 | | | 162 | | 54 | | | | | | 54 | | |
| 14 | Francis Swankier | | SE¼ of SW¼ | | | | 40 | | yes | " | " | 200 | 310 | | 510 | 102 | | | | | | | 102 | | |
| 15 | | | | | | | | | | | | | | | | | | | | | | | | | |
| 16 | U. S. of America | | NE¼ of SE¼ | | | | | | | | | | | | | | | | | | | | | | |
| 17 | U. S. of America | | NW¼ of SE¼ | | | | | | | | | | | | | | | | | | | | | | |
| 18 | John M. Morgan | | SW¼ of SE¼ | | | | 40 | | yes | yes | F | 200 | | | 200 | 40 | | | | | | | 40 | | |
| 19 | " " " | | SE¼ of SE¼ | | | | 40 | | yes | " | " | 200 | 215 | | 415 | 83 | | | | | | | 83 | | |
| 20 | | | | | | | | | | | | | | | | | | | | | | | | | |
| | | | | | | | 222 85 | | | | | 400 / 1053 | 525 / 877 | | 925 / 1930 | 225 | 321 / 214 | | | | | | 546 / 1284 | | |
| | | | | | | | | | | | | 1398 | 1053 | | 2451 | | 442 | | | | | | 667 | | |

| | Sold for Taxes | Valuations by School Districts as Equalized by Department of Taxation: District 119 Rate 23 Mills | District No. Rate Mills | District 115 Rate 42 Mills | District No. Rate Mills | District No. Rate Mills | Tax Including State Homestead Mills | State Tax on Non-Homestead 8 Mills | Special Taxes | Special Taxes | Total Taxes | | Paid | When Paid (Month Day Year) | Number of Receipt | March Settlement 1963 | June Settlement 1963 | Penalty | November Settlement 1963 | Penalty | Collections to First Monday in January 1964 | Penalty | Delinquent on First Monday in January 1964 | Total Delinquent Tax and Penalty | Remarks |
|---|---|---|---|---|---|---|---|---|---|---|---|---|---|---|---|---|---|---|---|---|---|---|---|---|---|
| | | Dollars | Dollars | Dollars | Dollars | Dollars | $ cts. | $ cts. | $ cts. | $ cts. | $ cts. | | | | | $ cts. | $ cts. | $ cts. | $ cts. | $ cts. | $ cts. | $ cts. | $ cts. | $ cts. | |
| 1 | | | | 321 | | | 7778 | 274 | | | 8052 | 1 | | | | | | | | | | | 8052 | 8857 | 3087 2 |
| 2 | | | | | | | | | | | | 2 | | | | | | | | | | | | | |
| 3 | | | | | | | | | | | | 3 | | | | | | | | | | | | | |
| 4 | | 67 | | | | | 1456 | 58 | | | 1514 | 4 | PAID IN FULL | MAY 21 1963 | 7553 | | 1514 | | | | | | | | 1282 |
| 5 | | | | | | | | | | | | 5 | | | | | | | | | | | | | |
| 6 | | | | | | | | | | | | 6 | | | | | | | | | | | | | |
| 7 | | | | | | | | | | | | 7 | | | | | | | | | | | | | |
| 8 | | | | | | | | | | | | 8 | | | | | | | | | | | | | |
| 9 | | | | | | | | | | | | 9 | | | | | | | | | | | | | |
| 10 | | | | | | | | | | | | 10 | | | | | | | | | | | | | |
| 11 | | | | | | | | | | | | 11 | | | | | | | | | | | | | |
| 12 | | | | | | | | | | | | 12 | | | | | | | | | | | | | |
| 13 | SOLD FOR TAXES | 54 | | | | | 1174 | 46 | | | 1220 | 13 | PAID IN FULL | MAY 31 1963 | 15448 | | 1220 | | | | | | | | 1021 |
| 14 | | # 102 | | | | | 2216 | | | | 2216 | 14 | PAID IN FULL | MAY 31 1963 | 15449 | | # 2216 | | | | | | | | 1222 |
| 15 | | | | | | | | | | | | 15 | | | | | | | | | | | | | |
| 16 | | | | | | | | | | | | 16 | | | | | | | | | | | | | |
| 17 | | | | | | | | | | | | 17 | | | | | | | | | | | | | |
| 18 | | # 40 | | | | | 870 | | | | 870 | 18 | | | | | | | | | | | 870 | 957 | 1184 |
| 19 | | # 83 | | | | | 1804 | | | | 1804 | 19 | | | | | | | | | | | 1804 | 1984 | " |
| 20 | | | | | | | | | | | | 20 | | | | | | | | | | | | | |
| | | # 225 | | | | = # 225 | | | | | | | | | | | | | | | | | | | |
| | | 121 | | | | × 1 = 44 | 7520 | 376 | | | 15686 | | | | | | | | | | | | | | |
| | | 346 | | | | 669 | 7778 | | | | | | | | | | 950 | | | | | | 16636 | | |
| | | | | | | | 15298 | | | | | | | | | | | | | | | | | | |

# Assessment Roll and Tax List of Real Property in the Town of Slater, Cass County, Minnesota, for Taxes for the Year 1962.



Form 5CD · MILLER-DAVIS CO.-MINNEAPOLIS

* Indicate Type of Property: R-Residential, C-Commercial, I-Industrial, U-Utility, F-Farm, L-Lakeshore, T-Timber, M-Mineral

| | In Whose Name Assessed | Description of Property: Subdivision | Sec. or Lot | Town or Block | Rng. | Number of Acres of Land (Acres 100ths) | No. School District | Indicate Homestead Yes or No | Agri. Res. Yes or No | * Indicate Type of Property | True and Full Valuations: Land Exclusive of Structures and Improvements | Buildings and Other Structures | Machinery Permanently Attached to Real Estate | Total True and Full Value | Assessed Valuations: Rural: Homestead Up to $4,000 20% | Rural: Over $4,000 and Non-Homestead 33⅓% | All Other: Timber Class 2c 20% | All Other: Homestead Up to $4,000 25% | All Other: Over $4,000 and Non-Homestead 40% | All Other: Machinery Permanently Attached to Real Estate 33⅓% | All Other: Seasonal and Recreational Cabins 33⅓% | Total Assessed Value | Total Assessed Value as Equalized by the Board of Review | Final Equalized Value | Remarks |
|---|---|---|---|---|---|---|---|---|---|---|---|---|---|---|---|---|---|---|---|---|---|---|---|---|---|
| | | | | | | | | | | | Dollars | Dollars | Dollars | Dollars | Dollars | Dollars | Dollars | Dollars | Dollars | Dollars | Dollars | Dollars | Dollars | Dollars | |
| 1 | U. S. of America | NE¼ of NE¼ | 27 | 142 | 26 | | 118 | | | | | | | | | | | | | | | | | | |
| 2 | U. S. of America | NW¼ of NE¼ | | | | | | | | | | | | | | | | | | | | | | | |
| 3 | State of Minnesota | SW¼ of NE¼ | | | | | | | | | | | | | | | | | | | | | | | |
| 4 | State of Minnesota | SE¼ of NE¼ | | | | | | | | | | | | | | | | | | | | | | | |
| 5 | | | | | | | | | | | | | | | | | | | | | | | | | |
| 6 | U. S. of America | NE¼ of NW¼ | | | | | | | | | | | | | | | | | | | | | | | |
| 7 | U. S. of America | ~~NW¼ of NW¼~~ GOV'T LOT 1 | | | | | | | | | | | | | | | | | | | | | | | |
| 8 | U. S. of America | ~~SW¼ of NW¼~~ GOV'T LOT 2 | | | | | | | | | | | | | | | | | | | | | | | |
| 9 | U. S. of America | SE¼ of NW¼ | | | | | | | | | | | | | | | | | | | | | | | |
| 10 | | | | | | | | | | | | | | | | | | | | | | | | | |
| 11 | U. S. of America | NE¼ of SW¼ | | | | | | | | | | | | | | | | | | | | | | | |
| 12 | U. S. of America | ~~NW¼ of SW¼~~ GOV'T LOT 3 | | | | | | | | | | | | | | | | | | | | | | | |
| 13 | U. S. of America | ~~SW¼ of SW¼~~ GOV'T LOT 4 | | | | | | | | | | | | | | | | | | | | | | | |
| 14 | U. S. of America | SE¼ of SW¼ | | | | | | | | | | | | | | | | | | | | | | | |
| 15 | | | | | | | | | | | | | | | | | | | | | | | | | |
| 16 | Wm. B. of Minnesota | NE¼ of SE¼ | | | | | | | | | | | | | | | | | | | | | | | |
| 17 | Clint E. Mason | NW¼ of SE¼ | | | | 40 | | 70 | Yes | T | 231 | | | 231 | | 77 | | | | | | 77 | | | |
| 18 | Clint E. and Lea C. Mason | SW¼ of SE¼ | | | | 40 | | 70 | " | " | 225 | | | 225 | | 75 | | | | | | 75 | | | |
| 19 | Geo. Backstrom | SE¼ of SE¼ | | | | 40 | | Yes | " | " | 200 | | | 200 | 40 | | | | | | | 40 | | | |
| 20 | | | | | | | | | | | | | | | | | | | | | | | | | |
| | | | | | | 120 | | | | | 656 | | | 656 | 40 | 152 | | | | | | 192 | | | |

| | Sold for Taxes | Valuations by School Districts as Equalized by Department of Taxation: District No. 2 Rate 21 Mills | District No. ___ Rate ___ Mills | District No. ___ Rate ___ Mills | District No. ___ Rate ___ Mills | District No. ___ Rate ___ Mills | District No. ___ Rate ___ Mills | Tax Including State Homestead ___ Mills | State Tax on Non-Homestead 8 Mills | Special Taxes | Special Taxes | Total Taxes | | Paid | When Paid (Month Day Year) | Number of Receipt | March Settlement 1963 | June Settlement 1963 | Penalty | November Settlement 1963 | Penalty | Collections to First Monday in January 1964 | Penalty | Delinquent on First Monday in January 1964 | Penalty | Total Delinquent Tax and Penalty |
|---|---|---|---|---|---|---|---|---|---|---|---|---|---|---|---|---|---|---|---|---|---|---|---|---|---|---|
| | | Dollars | Dollars | Dollars | Dollars | Dollars | Dollars | $ cts. | $ cts. | $ cts. | $ cts. | $ cts. | | | Month Day Year | | $ cts. | $ cts. | $ cts. | $ cts. | $ cts. | $ cts. | $ cts. | $ cts. | $ cts. | $ cts. |
| 1 | | | | | | | | | | | | | 1 | | | | | | | | | | | | | |
| 2 | | | | | | | | | | | | | 2 | | | | | | | | | | | | | |
| 3 | | | | | | | | | | | | | 3 | | | | | | | | | | | | | |
| 4 | | | | | | | | | | | | | 4 | | | | | | | | | | | | | |
| 5 | | | | | | | | | | | | | 5 | | | | | | | | | | | | | |
| 6 | | | | | | | | | | | | | 6 | | | | | | | | | | | | | |
| 7 | | | | | | | | | | | | | 7 | | | | | | | | | | | | | |
| 8 | | | | | | | | | | | | | 8 | | | | | | | | | | | | | |
| 9 | | | | | | | | | | | | | 9 | | | | | | | | | | | | | |
| 10 | | | | | | | | | | | | | 10 | | | | | | | | | | | | | |
| 11 | | | | | | | | | | | | | 11 | | | | | | | | | | | | | |
| 12 | | | | | | | | | | | | | 12 | | | | | | | | | | | | | |
| 13 | | | | | | | | | | | | | 13 | | | | | | | | | | | | | |
| 14 | | | | | | | | | | | | | 14 | | | | | | | | | | | | | |
| 15 | | | | | | | | | | | | | 15 | | | | | | | | | | | | | |
| 16 | | | | | | | | | | | | | 16 | | | | | | | | | | | | | |
| 17 | | 77 | | | | | | 1674 | 66 | | | 1740 | 17 | PAID IN FULL | APR 25 1963 | | | | | | | | | | | |
| 18 | | 75 | | | | | | 1630 | 64 | | | 1694 | 18 | PAID IN FULL | APR 25 1963 | 8139 | | 34.34 | | | | | | | | |
| 19 | | ~~40~~ 40 | | | | | | 870 | | | | 870 | 19 | PAID IN FULL | APR 19 1963 | 1937 | | 8.70 | | | | | | | | |
| 20 | | | | | | | | | | | | | 20 | | | | | | | | | | | | | |
| | | ~~40~~ 152 192 | | | | | | 4174 | 130 | | | 4304 | | | | | | 43.04 | | | | | | | | |

# Assessment Roll and Tax List of Real Property in the Town of Hatch

Cass County, Minnesota, for Taxes for the Year 1962.



Form 3C11 MILLER-DAVIS CO., MINNEAPOLIS

* Indicate Type of Property: R-Residential, C-Commercial, I-Industrial, U-Utility, F-Farm, L-Lakeshore, T-Timber, M-Mineral

| In Whose Name Assessed | | Description of Property: Subdivision | Sec. or Lot | Town or Block | Rng. | Number of Acres of Land (Acres) | (100ths) | No. School District | Indian Name Assessed Yes or No | Age or Incompetent Yes or No | Indian Type of Property | True and Full Valuations: Land Exclusive of Structures and Improvements (Dollars) | Buildings and Other Structures (Dollars) | Machinery Permanently Attached to Real Estate (Dollars) | Total True and Full Value (Dollars) | Assessed Valuations: Rural: Homestead Up to $4,000 20% (Dollars) | Rural: Over $4,000 and Non-Homestead 33⅓% (Dollars) | All Other: Timber Land Class 3a 20% (Dollars) | All Other: Homestead Up to $4,000 25% (Dollars) | All Other: Over $4,000 and Non-Homestead 40% (Dollars) | All Other: Machinery Permanently Attached to Real Estate 33⅓% (Dollars) | All Other: Seasonal and Recreational Cabins 33⅓% (Dollars) | Total Assessed Value | Total Assessed Value as Equalized by the Board of Review (Dollars) | Final Equalized Value (Dollars) |
|---|---|---|---|---|---|---|---|---|---|---|---|---|---|---|---|---|---|---|---|---|---|---|---|---|---|
| U. S. of America | 1 | ~~N E ¼ of N E ¼~~ GOVT LOT 1 | 28 | 142 | 26 | | | 118 | | | | | | | | | | | | | | | | | |
| U. S. of America | 2 | N W ¼ of N E ¼ | | | | | | | | | | | | | | | | | | | | | | | |
| U. S. of America | 3 | ~~S W ¼ of N E ¼~~ GOVT LOT 2 | | | | | | | | | | | | | | | | | | | | | | | |
| | 4 | S E ¼ of N E ¼ | | | | | | | | | | | | | | | | | | | | | | | |
| | 5 | | | | | | | | | | | | | | | | | | | | | | | | |
| U. S. of America | 6 | N E ¼ of N W ¼ | | | | | | | | | | | | | | | | | | | | | | | |
| U. S. of America | 7 | N W ¼ of N W ¼ | | | | | | | | | | | | | | | | | | | | | | | |
| Harold C. and Emma C. Brammer | 8 | ~~S W ¼ of N W ¼~~ GOVT LOT 4 | | | | 37 | | 770 | Yes | No | T | 300 | | | 300 | | 100 | | | | | | 100 | | |
| U. S. of America | 9 | S E ¼ of N W ¼ GOVT LOT 3 | | | | | | | | | | | | | | | | | | | | | | | |
| | 10 | | | | | | | | | | | | | | | | | | | | | | | | |
| Donald L. Cone | 11 | GOVT LOT 5 | | | | 29 | 50 | 770 | Yes | No | L | 436<br>291 | 828<br>582 | | 1,264<br>873 | | | | | | | 421<br>281 | 421<br>281 | | |
| Harold Tanth | 12 | GOVT LOT 6, less R/W | | | | 39 | 90 | 770 | No | No | L | 301<br>201 | | | 301<br>201 | | 100<br>67 | | | | | | 100<br>67 | | |
| Harold L. Tanth | 13 | W ½ of Govt. Lot 7, less to state | | | | | | 770 | No | No | L | 45<br>30 | | | 45<br>30 | | 15<br>10 | | | | | | 15<br>10 | | |
| State of Minnesota | 14 | 1 1/3 acs. of W. ½ of Govt. Lot 7 | | | | 1 | 33 | | | | | | | | | | | | | | | | | | |
| Ellsworth H. Bates | 15 | W ½ of E ½ of W ½ of Govt. Lot 7, less R/W | | | | | | 770 | No | No | L | 67<br>45 | | | 67<br>45 | | 22<br>15 | | | | | | 22<br>15 | | |
| Hilla L. Kempes | 16a | E ¼ of W ½ of Govt. Lot 7 | | | | 2 | 95 | 770 | No | No | L | 54<br>36 | | | 54<br>36 | | 18<br>12 | | | | | | 18<br>12 | | |
| Ernest H. and Mildred L. Snyder | 17 | W ¼ of E ½ of Govt. Lot 7 | | | | 2 | 95 | 770 | No | No | L | 54<br>36 | | | 54<br>36 | | 18<br>12 | | | | | | 18<br>12 | | |
| Dewey and Hilla Tobias | 18 | E ½ of W ½ of E ½ of Govt. Lot 7 | | | | | | 770 | No | No | L | 36<br>24 | | | 36<br>24 | | 12<br>8 | | | | | | 12<br>8 | | |
| Harold L. and Leah K. Tanth | 19 | E ¼ of Govt. Lot 7 | | | | | | 770 | " | " | " | 90<br>60 | | | 90<br>60 | | 30<br>20 | | | | | | 30<br>20 | | |
| " " " | 20 | Survey No. 145 | | | | | | | | | | | | | | | | | | | | | | | |
| (cont. on next page) | | | | | | 113 | 63 | | | | | 1,383 | 828 | | 2,211 | | 515 | | | | | 421 | 936 | | |

| Sold for Taxes | Valuations by School Districts as Equalized by Department of Taxation: Township Rate 26 Mills | District No. 118 Rate 72 Mills | District No. 24 Rate 24 Mills | District No. Rate Mills | District No. Rate Mills | District No. Rate Mills | Tax Including State Homestead (Mills) | State Tax on Non-Homestead 8.5 Mills | Special Taxes | Special Taxes | Total Taxes | Paid | When Paid (Month Day Year) | Number or Receipt | March Settlement 1963 | June Settlement 1963 | Penalty | November Settlement 1963 | Penalty | Collections to First Monday in January 1964 | Penalty | Delinquent on First Monday in January 1964 | Total Delinquent Tax and Penalty | Remarks |
|---|---|---|---|---|---|---|---|---|---|---|---|---|---|---|---|---|---|---|---|---|---|---|---|---|
| | Dollars | Dollars | Dollars | Dollars | Dollars | Dollars | $ cts. | $ cts. | $ cts. | $ cts. | $ cts. | | | | $ cts. | $ cts. | $ cts. | $ cts. | $ cts. | $ cts. | $ cts. | $ cts. | $ cts. | |
| 1 | | | | | | | | | | | | | | | | | | | | | | | | |
| 2 | | | | | | | | | | | | | | | | | | | | | | | | |
| 3 | | | | | | | | | | | | | | | | | | | | | | | | |
| 4 | | | | | | | | | | | | | | | | | | | | | | | | |
| 5 | | | | | | | | | | | | | | | | | | | | | | | | |
| 6 | | | | | | | | | | | | | | | | | | | | | | | | |
| 7 | | | | | | | | | | | | | | | | | | | | | | | | |
| 8 | 100 | | | | | | 2172 | 86 | | | 2258 | PAID IN FUL | MAY 31 1963 | 15458 | | 22.58 | | | | | | | | 22.58 |
| 9 | | | | | | | | | | | | | | | | | | | | | | | | |
| 10 | | | | | | | | | | | | | | | | | | | | | | | | |
| 11 | 121 | | | | | | 9148 | 360 | | | 9508 | PAID IN FULL | MAY 6 1963 | 8432 | | 95.08 | | | | | | | | |
| 12 | | | 100 | | | | 2422 | 86 | | | 2508 | 1st. Half Paid<br>2nd HALF PAID | May 31 1963<br>SEP 10 1963 | 15458<br>18335 | | 125.4 | | 12.54 | | | | | | 18216 |
| 13 | | | 15 | | | | 364 | 12 | | | 376 | 2nd HALF PAID<br>1st HALF PAID | SEP 10 1963<br>MAY 31 1963 | 18335<br>15453 | | 18.8 | | 1.88 | | | | | | 18341<br>11241 |
| 14 | | | | | | | | | | | | | | | | | | | | | | | | |
| 15 | SOLD FOR TAXES | | 22 | | | | 534 | 18 | | | 552 | | | | | | | | | | | | | |
| 16 | SOLD FOR TAXES 18 | | | | | | 392 | 16 | | | 408 | | | | | | | | | | | | | |
| 17 | 18 | | | | | | 392 | 16 | | | 408 | PAID IN FULL | MAY 6 1963 | 8428 | | 408 | | | | | | 408 | | 11227 |
| 18 | | | 12 | | | | 290 | 10 | | | 300 | | | | | | | | | | | | | |
| 19 | | | 30 | | | | 726 | 26 | | | 752 | 2nd HALF PAID<br>1st HALF PAID | SEP 10 1963<br>MAY 31 1963 | 18335<br>15453 | | 3.76 | | 3.76 | | | | 3.00 | 3.30 | 11179<br>11241 |
| 20 | | | | | | | | | | | | | | | | | | | | | | | | |
| | 559 | | 179 = 7.16 | | | 6218 | 12104<br>4336<br>16440 | 680 | | | 17070 | | | | | 12972 | | 1818 | | | 1260 | | |

FILE

# Assessment Roll and Tax List of Real Property in the Town of Slater, Cass County, Minnesota, for Taxes for the Year 1962.



Form 5CD MILLER-DAVIS CO., MINNEAPOLIS

* Indicate Type of Property: R-Residential, C-Commercial, I-Industrial, U-Utility, F-Farm, L-Lakeshore, T-Timber, M-Mineral

| | In Whose Name Assessed | Description of Property: Subdivision | Sec. or Lot | Town or Block | Rng. | Number of Acres of Land: Acres | 100ths | No. School District | Indicate Land Used Yes or No | Agri. or Rural Yes or No | * Indicate Type of Property | True and Full Valuations: Land Exclusive of Structures and Improvements | Buildings and Other Structures | Machinery Permanently Attached to Real Estate | Total True and Full Value | Assessed Valuations: Rural: Homestead Up to $4,000 20% | Rural: Over $4,000 and Not Homestead 33⅓% | All Other: Timber Land Class 3a 20% | All Other: Homestead Up to $6,000 25% | All Other: Over $6,000 and Not Homestead 40% | All Other: Machinery Permanently Attached to Real Estate 33⅓% | All Other: Seasonal and Recreational Cabins 33⅓% | Total Assessed Value | Total Assessed Value as Equalized by the Board of Review | Final Equalized Value |
|---|---|---|---|---|---|---|---|---|---|---|---|---|---|---|---|---|---|---|---|---|---|---|---|---|---|
| | | | | | | Acres | 100ths | | | | | Dollars | Dollars | Dollars | Dollars | Dollars | Dollars | Dollars | Dollars | Dollars | Dollars | Dollars | Dollars | Dollars | Dollars |
| 1 | | NE¼ of NE¼ | 28 | 142 | 26 | | | 118 | | | | | | | | | | | | | | | | | |
| 2 | | NW¼ of NE¼ | | | | | | | | | | | | | | | | | | | | | | | |
| 3 | | SW¼ of NE¼ | | | | | | | | | | | | | | | | | | | | | | | |
| 4 | | SE¼ of NE¼ | | | | | | | | | | | | | | | | | | | | | | | |
| 5 | | | | | | | | | | | | | | | | | | | | | | | | | |
| 6 | | NE¼ of NW¼ | | | | | | | | | | | | | | | | | | | | | | | |
| 7 | | NW¼ of NW¼ | | | | | | | | | | | | | | | | | | | | | | | |
| 8 | | SW¼ of NW¼ | | | | | | | | | | | | | | | | | | | | | | | |
| 9 | | SE¼ of NW¼ | | | | | | | | | | | | | | | | | | | | | | | |
| 10 | Beatrice M. Lawrence | Lots 7 & Lot 8 | | | | | | | | | | | | | | | | | | | | | | | |
| 11 | Alexander J. and Myrtle C. Heidenbach | W 100' of E 400' of N 150' of Gov't Lot 8 | | | | | | 170 | SR Yes | L | | 108 | 540 | | 648 | | | | | | | 216 | 216 | | |
| | | | | | | | | | | | | 72 | 360 | | 432 | | | | | | | 144 | 144 | | |
| 12 | Ralph H. Brown (Joint all) | W 90' of E 300' of N 150' of Gov't Lot 8 | | | | | | 170 | " | " | | 90 | 540 | | 630 | | | | | | | 210 | 210 | | |
| | | | | | | | | | | | | 60 | 360 | | 420 | | | | | | | 140 | 140 | | |
| 13 | Ralph H. Brown | Part of Gov't Lot 8 | | | | | | 170 | " | " | | 90 | | | 90 | | | | | | | 30 | 30 | | |
| | | | | | | | | | | | | 60 | | | 60 | | | | | | | 20 | 20 | | |
| 14 | Mabel M. Hyde (Joint all) & Irving | SE¼ of SW¼ | | | | | | | | | | | | | | | | | | | | | | | |
| 15 | James and Margery Everson | E 100' of W 300' of Gov't Lot 7 Living No. of Rd | | | | | | 170 | Yes | L | | 108 | 540 | | 648 | | | | | | | 216 | 216 | | |
| | | | | | | | | | | | | 72 | 360 | | 432 | | | | | | | 144 | 144 | | |
| 16 | Dewain H. and Rosemary A. Est | Part of Gov't Lot 8 | | | | | | 170 | Yes | L | | 198 | 1080 | | 1188 | | | | | | | 396 | 396 | | |
| | | | | | | | | | | | | 132 | 720 | | 792 | | | | | | | 264 | 264 | | |
| 17 | State of Minnesota | NW¼ of SE¼ | | | | | | | | | | | | | | | | | | | | | | | |
| 18 | Harold J. and Leah W. Finth | Gov't Lot 8, less tr. R/W + less Sold | | | | 29 | 26 | 170 | Yes | F | | 273 | | | 273 | 91 | | | | | | | 91 | | |
| 19 | Douglas Beckwith + Lottie M. Cooper | Gov't Lot 9, less Sold | | | | 42 | 50 | 170 | " | " | | 300 | | | 300 | 100 | | | | | | | 100 | | |
| 20 | James C. and Martha B. De Valk | W 100' of E 400' of N 150' of Gov't Lot 8 | | | | | | 170 | Yes | SR L | | 108 | 540 | | 648 | | | | | | | 216 | 216 | | |
| | | | | | | | | | | | | 72 | 360 | | 432 | | | | | | | 144 | 144 | | |
| | Helger Bass | Part Gov't Lot 8 | | | | 71 | 76 | | | | | 1931 | 2160 | | 3141 | 191 | | | | | | 866 | 1049 | | |
| | | | | | | | | | | | | 1185 | 3240 | | 4425 | | | | | | | 1284 | 1475 | | |

| | Sold for Taxes | Valuations by School Districts as Equalized by Department of Taxation: District No. 118 Rate 4 Mills | District No. ___ Rate ___ Mills | District No. ___ Rate ___ Mills | District No. ___ Rate ___ Mills | District No. ___ Rate ___ Mills | District No. ___ Rate ___ Mills | Tax Including State Homestead | State Tax on Non-Homestead 8.54 Mills | Special Taxes | Special Taxes | Total Taxes | | Paid | When Paid (Month Day Year) | Number of Receipt | March Settlement 1961 | June Settlement 1961 | Penalty | November Settlement 1963 | Penalty | Collections to First Monday in January 1964 | Penalty | Delinquent on First Monday in January 1964 | Total Delinquent Tax and Penalty | Remarks |
|---|---|---|---|---|---|---|---|---|---|---|---|---|---|---|---|---|---|---|---|---|---|---|---|---|---|---|
| | | Dollars | Dollars | Dollars | Dollars | Dollars | Dollars | $ cts. | $ cts. | $ cts. | $ cts. | $ cts. | | | | | $ cts. | $ cts. | $ cts. | $ cts. | $ cts. | $ cts. | $ cts. | $ cts. | $ cts. | |
| 1 | | | | | | | | | | | | | 1 | | | | | | | | | | | | | |
| 2 | | | | | | | | | | | | | 2 | | | | | | | | | | | | | |
| 3 | | | | | | | | | | | | | 3 | | | | | | | | | | | | | |
| 4 | | | | | | | | | | | | | 4 | | | | | | | | | | | | | |
| 5 | | | | | | | | | | | | | 5 | | | | | | | | | | | | | |
| 6 | | | | | | | | | | | | | 6 | | | | | | | | | | | | | |
| 7 | | | | | | | | | | | | | 7 | | | | | | | | | | | | | |
| 8 | | | | | | | | | | | | | 8 | | | | | | | | | | | | | |
| 9 | | | | | | | | | | | | | 9 | | | | | | | | | | | | | |
| 10 | | | | | | | | | | | | | 10 | | | | | | | | | | | | | |
| 11 | | 216 | | | | | | 4694 | 184 | | | 4878 | 11 | PAID IN FULL | MAY 31 1963 | 15461 | | 48.78 | | | | | | | | 11228 |
| 12 | | 210 | | | | | | 4562 | 180 | | | 4742 | 12 | PAID IN FULL | MAY 31 1963 | 13134 | | 47.42 | | | | | | | | 18406 |
| 13 | | 30 | | | | | | 652 | 26 | | | 678 | 13 | PAID IN FULL | MAR 20 1963 | 7271 | | 6.78 | | | | | | | | 11128 |
| 14 | | | | | | | | | | | | | 14 | | | | | | | | | | | | | |
| 15 | | 216 | | | | | | 4694 | 184 | | | 4878 | 15 | PAID IN FULL | MAY 31 1963 | 15462 | | 48.78 | | | | | | | | No [illegible] 11185 |
| 16 | SOLD FOR TAXES | 396 | | | | | | 8604 | 338 | | | 8942 | 16 | PAID IN FULL | OCT 31 1963 | 2249 2037 | | | | 89.42 | 3.13 | | | | | 18509 |
| 17 | | | | | | | | | | | | | 17 | | | | | | | | | | | | | |
| 18 | | 91 | | | | | | 1978 | 78 | | | 2056 | 18 | 2nd half 1962 and 1st 1963 HALF PAID | MAY 31 1963 | 18335 15453 | | 20.56 | | 10.28 | | | | | | 4347 |
| 19 | SOLD FOR TAXES | 100 | | | | | | 2172 | 86 | | | 2258 | 19 | PAID IN FULL | OCT 7 1963 | 15891 | | | | 22.58 | 6.81 | | | | | 23330 Middleton Rd 5.5 |
| 20 | | 216 | | | | | | 4694 | 184 | | | 4878 | 20 | PAID IN FULL | MAY 31 1963 | 15469 | | 48.78 | | | | | | | | 11325 |
| | | 1475 | | | | | | 32050 | 1260 | | | 33310 | | | | | | 210.72 | | 122.58 | | | | | | |

# Assessment Roll and Tax List of Real Property in the Town of Slater, Cass County, Minnesota, for Taxes for the Year 1962.



Form 5C(1) MILLER-DAVIS CO., MINNEAPOLIS

* Indicate Type of Property: R-Residential, C-Commercial, I-Industrial, U-Utility, F-Farm, L-Lakeshore, T-Timber, M-Mineral

| | In Whose Name Assessed | Description of Property: Subdivision | Sec. or Lot | Town or Block | Rng. | Number of Acres of Land: Acres | 100ths | No. School District | Indicate if assessed Res or No | Agri. or Rural Res or No | * Indicate Type of Property | True and Full Valuations: Land Exclusive of Structures and Improvements | Buildings and Other Structures | Machinery Permanently Attached to Real Estate | Total True and Full Value | Assessed Valuations: Rural: Homestead Up to $4,000 20% | Rural: Over $4,000 and Non-Homestead 33⅓% | All Other: Timber Land Class 3a 20% | All Other: Homestead Up to $4,000 25% | All Other: Over $4,000 and Non-Homestead 40% | All Other: Machinery Permanently Attached to Real Estate 33⅓% | All Other: Seasonal and Recreational Cabins 33⅓% | Total Assessed Value | Total Assessed Value as Equalized by the Board of Review | Final Equalized Value |
|---|---|---|---|---|---|---|---|---|---|---|---|---|---|---|---|---|---|---|---|---|---|---|---|---|---|
| | | | | | | | | | | | | Dollars | Dollars | Dollars | Dollars | Dollars | Dollars | Dollars | Dollars | Dollars | Dollars | Dollars | Dollars | Dollars | Dollars |
| 1 | Le Roy Griffin | NE¼ of NE¼ | 29 | 142 | 26 | 40 | | 118 | yes | yes | F | 200 | 120 | | 320 | 64 | | | | | | | 64 | | |
| 2 | U. S. of America | NW¼ of NE¼, less 1.5 ac R/W | | | | | | | | | | | | | | | | | | | | | | | |
| 3 | State of Minnesota | SW¼ of NE¼ lying SW R/W | | | | | | | | | | | | | | | | | | | | | | | |
| 4 | State of Minnesota | SE¼ of NE¼ lying S. of Ry | | | | | | | | | | | | | | | | | | | | | | | |
| 5 | U. S. of America | All of SE¼ of NE¼ lying NE. of Ry | | | | | | | | | | | | | | | | | | | | | | | |
| 6 | U. S. of America | NE¼ of NW¼, less R/W | | | | | | | | | | | | | | | | | | | | | | | |
| 7 | State of Minnesota | NW¼ of NW¼ | | | | | | | | | | | | | | | | | | | | | | | |
| 8 | U. S. of America | SW¼ of NW¼ | | | | | | | | | | | | | | | | | | | | | | | |
| 9 | U. S. of America | SE¼ of NW¼ | | | | | | | | | | | | | | | | | | | | | | | |
| 10 | | | | | | | | | | | | | | | | | | | | | | | | | |
| 11 | U. S. of America | NE¼ of SW¼ | | | | | | | | | | | | | | | | | | | | | | | |
| 12 | U. S. of America | NW¼ of SW¼ | | | | | | | | | | | | | | | | | | | | | | | |
| 13 | U. S. of America | SW¼ of SW¼ | | | | | | | | | | | | | | | | | | | | | | | |
| 14 | U. S. of America | SE¼ of SW¼ | | | | | | | | | | | | | | | | | | | | | | | |
| 15 | | | | | | | | | | | | | | | | | | | | | | | | | |
| 16 | State of Minnesota | NE¼ of SE¼, less R/W | | | | | | | | | | | | | | | | | | | | | | | |
| 17 | State of Minnesota | NW¼ of SE¼ | | | | | | | | | | | | | | | | | | | | | | | |
| 18 | U. S. of America | SW¼ of SE¼ | | | | | | | | | | | | | | | | | | | | | | | |
| 19 | U. S. of America | SE¼ of SE¼ | | | | | | | | | | | | | | | | | | | | | | | |
| 20 | | | | | | | | | | | | | | | | | | | | | | | | | |
| | | | | | | 40 | | | | | | 200 | 120 | | 320 | 64 | | | | | | | 64 | | |

| | Sold for Taxes | Valuations by School Districts as Equalized by Department of Taxation: District No. 118 Rate 31 Mills | District No. ___ Rate ___ Mills | District No. ___ Rate ___ Mills | District No. ___ Rate ___ Mills | District No. ___ Rate ___ Mills | District No. ___ Rate ___ Mills | Tax including State Homestead | State Tax on Non-Homestead | Special Taxes | Special Taxes | Total Taxes | Paid | When Paid | Number of Receipt | March Settlement 1963 | June Settlement 1963 | Penalty | November Settlement 1963 | Penalty | Collections to First Monday in January 1964 | Penalty | Delinquent on First Monday in January 1964 | Total Delinquent Tax and Penalty | Remarks |
|---|---|---|---|---|---|---|---|---|---|---|---|---|---|---|---|---|---|---|---|---|---|---|---|---|---|
| | | Dollars | Dollars | Dollars | Dollars | Dollars | Dollars | $ cts. | $ cts. | $ cts. | $ cts. | $ cts. | | Month Day Year | | $ cts. | $ cts. | $ cts. | $ cts. | $ cts. | $ cts. | $ cts. | $ cts. | $ cts. | |
| 1 | #64 | | | | | | | 1390 | | | | 1390 | PAID IN FULL | JUL 1 0 1963 | 14763 | | | | 1390 | 26 | | | | | 11229 |
| 2 | | | | | | | | | | | | | | | | | | | | | | | | | |
| 3 | | | | | | | | | | | | | | | | | | | | | | | | | |
| 4 | | | | | | | | | | | | | | | | | | | | | | | | | |
| 5 | | | | | | | | | | | | | | | | | | | | | | | | | |
| 6 | | | | | | | | | | | | | | | | | | | | | | | | | |
| 7 | | | | | | | | | | | | | | | | | | | | | | | | | |
| 8 | | | | | | | | | | | | | | | | | | | | | | | | | |
| 9 | | | | | | | | | | | | | | | | | | | | | | | | | |
| 10 | | | | | | | | | | | | | | | | | | | | | | | | | |
| 11 | | | | | | | | | | | | | | | | | | | | | | | | | |
| 12 | | | | | | | | | | | | | | | | | | | | | | | | | |
| 13 | | | | | | | | | | | | | | | | | | | | | | | | | |
| 14 | | | | | | | | | | | | | | | | | | | | | | | | | |
| 15 | | | | | | | | | | | | | | | | | | | | | | | | | |
| 16 | | | | | | | | | | | | | | | | | | | | | | | | | |
| 17 | | | | | | | | | | | | | | | | | | | | | | | | | |
| 18 | | | | | | | | | | | | | | | | | | | | | | | | | |
| 19 | | | | | | | | | | | | | | | | | | | | | | | | | |
| 20 | | | | | | | | | | | | | | | | | | | | | | | | | |
| | #64 | | | | | | | 1390 | | | | 1390 | | | | | | | 1390 | | | | | | |

# Assessment Roll and Tax List of Real Property in the Town of Hater, Cass County, Minnesota, for Taxes for the Year 1962.



Form 5CD MILLER-DAVIS CO., MINNEAPOLIS

* Indicate Type of Property: R-Residential, C-Commercial, I-Industrial, U-Utility, F-Farm, L-Lakeshore, T-Timber, M-Mineral

| | IN WHOSE NAME ASSESSED | | DESCRIPTION OF PROPERTY: SUBDIVISION | Sec. or Lot | Town or Block | Rng. or | Number of Acres of Land: Acres | 100ths | No. School District | Indicate Homestead Yes or No | Agricultural Yes or No | * Indicate Type of Property | TRUE AND FULL VALUATIONS: LAND Exclusive of Structures and Improvements | BUILDINGS and Other Structures | MACHINERY Permanently Attached to Real Estate | TOTAL True and Full Value | ASSESSED VALUATIONS: RURAL: Homestead Up to $4,000 20% | RURAL: Over $4,000 and Non-Homestead 33⅓% | ALL OTHER: Timber Land Class 3a 20% | ALL OTHER: Homestead Up to $4,000 25% | ALL OTHER: Over $4,000 and Non-Homestead 40% | ALL OTHER: MACHINERY Permanently Attached to Real Estate 33⅓% | ALL OTHER: Seasonal and Recreational Cabins 33⅓% | TOTAL ASSESSED VALUE | Total Assessed Value as Equalized by the Board of Review | FINAL EQUALIZED VALUE |
|---|---|---|---|---|---|---|---|---|---|---|---|---|---|---|---|---|---|---|---|---|---|---|---|---|---|---|
| | | | | | | | Acres | 100ths | | | | | Dollars | Dollars | Dollars | Dollars | Dollars | Dollars | Dollars | Dollars | Dollars | Dollars | Dollars | Dollars | Dollars | Dollars |
| | U. S. of America | 1 | ~~N E ¼ of N E ¼~~ GOV'T LOT 5 | 30 | 142 | 26 | | | 118 | | | | | | | | | | | | | | | | | |
| | U. S. of America | 2 | ~~S W ¼ of N E ¼~~ GOV'T LOT 6 | | | | | | | | | | | | | | | | | | | | | | | |
| | U. S. of America | 3 | S W ¼ of N E ¼ | | | | | | | | | | | | | | | | | | | | | | | |
| | State of Minnesota | 4 | S E ¼ of N E ¼ | | | | | | | | | | | | | | | | | | | | | | | |
| | | 5 | | | | | | | | | | | | | | | | | | | | | | | | |
| | U. S. of America | 6 | N E ¼ of N W ¼ | | | | | | | | | | | | | | | | | | | | | | | |
| | U. S. of America | 7 | ~~N W ¼ of N W ¼~~ GOV'T LOT 1 | | | | | | | | | | | | | | | | | | | | | | | |
| | U. S. of America | 8 | ~~S W ¼ of N W ¼~~ GOV'T LOT 2 | | | | | | | | | | | | | | | | | | | | | | | |
| | U. S. of America | 9 | S E ¼ of N W ¼ | | | | | | | | | | | | | | | | | | | | | | | |
| | | 10 | | | | | | | | | | | | | | | | | | | | | | | | |
| | U. S. of America | 11 | N E ¼ of S W ¼ | | | | | | | | | | | | | | | | | | | | | | | |
| | U. S. of America | 12 | ~~N W ¼ of S W ¼~~ GOV'T LOT 3 | | | | | | | | | | | | | | | | | | | | | | | |
| | U. S. of America | 13 | ~~S W ¼ of S W ¼~~ GOV'T LOT 4 | | | | | | | | | | | | | | | | | | | | | | | |
| | U. S. of America | 14 | S E ¼ of S W ¼ | | | | | | | | | | | | | | | | | | | | | | | |
| | | 15 | | | | | | | | | | | | | | | | | | | | | | | | |
| | U. S. of America | 16 | N E ¼ of S E ¼ | | | | | | | | | | | | | | | | | | | | | | | |
| | U. S. of America | 17 | N W ¼ of S E ¼ | | | | | | | | | | | | | | | | | | | | | | | |
| | U. S. of America | 18 | S W ¼ of S E ¼ | | | | | | | | | | | | | | | | | | | | | | | |
| | U. S. of America | 19 | S E ¼ of S E ¼ | | | | | | | | | | | | | | | | | | | | | | | |
| | | 20 | | | | | | | | | | | | | | | | | | | | | | | | |

| | SOLD FOR TAXES | VALUATIONS BY SCHOOL DISTRICTS AS EQUALIZED BY DEPARTMENT OF TAXATION: District No. Rate Mills | District No. Rate Mills | District No. Rate Mills | District No. Rate Mills | District No. Rate Mills | District No. Rate Mills | Tax including State Homestead Mills | State Tax on Non-Homestead Mills | SPECIAL TAXES | SPECIAL TAXES | TOTAL TAXES | PAID | WHEN PAID | Number of Receipt | March Settlement 1963 | June Settlement 1963 | Penalty | November Settlement 1963 | Penalty | Collections to First Monday in January 1964 | Penalty | Delinquent on First Monday in January 1964 | Total Delinquent Tax and Penalty | REMARKS |
|---|---|---|---|---|---|---|---|---|---|---|---|---|---|---|---|---|---|---|---|---|---|---|---|---|---|
| | | Dollars | Dollars | Dollars | Dollars | Dollars | Dollars | $ cts. | $ cts. | $ cts. | $ cts. | $ cts. | | Month Day Year | | $ cts. | $ cts. | $ cts. | $ cts. | $ cts. | $ cts. | $ cts. | $ cts. | $ cts. | |
| 1 | | | | | | | | | | | | | 1 | | | | | | | | | | | | |
| 2 | | | | | | | | | | | | | 2 | | | | | | | | | | | | |
| 3 | | | | | | | | | | | | | 3 | | | | | | | | | | | | |
| 4 | | | | | | | | | | | | | 4 | | | | | | | | | | | | |
| 5 | | | | | | | | | | | | | 5 | | | | | | | | | | | | |
| 6 | | | | | | | | | | | | | 6 | | | | | | | | | | | | |
| 7 | | | | | | | | | | | | | 7 | | | | | | | | | | | | |
| 8 | | | | | | | | | | | | | 8 | | | | | | | | | | | | |
| 9 | | | | | | | | | | | | | 9 | | | | | | | | | | | | |
| 10 | | | | | | | | | | | | | 10 | | | | | | | | | | | | |
| 11 | | | | | | | | | | | | | 11 | | | | | | | | | | | | |
| 12 | | | | | | | | | | | | | 12 | | | | | | | | | | | | |
| 13 | | | | | | | | | | | | | 13 | | | | | | | | | | | | |
| 14 | | | | | | | | | | | | | 14 | | | | | | | | | | | | |
| 15 | | | | | | | | | | | | | 15 | | | | | | | | | | | | |
| 16 | | | | | | | | | | | | | 16 | | | | | | | | | | | | |
| 17 | | | | | | | | | | | | | 17 | | | | | | | | | | | | |
| 18 | | | | | | | | | | | | | 18 | | | | | | | | | | | | |
| 19 | | | | | | | | | | | | | 19 | | | | | | | | | | | | |
| 20 | | | | | | | | | | | | | 20 | | | | | | | | | | | | |

# Assessment Roll and Tax List of Real Property in the Town of Sater, Cass County, Minnesota, for Taxes for the Year 1962.



Form 5C(1) MILLER-DAVIS CO., MINNEAPOLIS

* Indicate Type of Property: R-Residential, C-Commercial, I-Industrial, U-Utility, P-Farm, L-Lakeshore, T-Timber, M-Mineral

| | IN WHOSE NAME ASSESSED | | DESCRIPTION OF PROPERTY: SUBDIVISION | Sec. or Lot | Town or Block | Rng. | Number of Acres of Land: Acres | 100ths | No. School District | Indicate Homestead Yes or No | Agricultural Forest Yes or No | * Indicate Type of Property | TRUE AND FULL VALUATIONS: LAND Exclusive of Structures and Improvements | BUILDINGS and Other Structures | MACHINERY Permanently Attached to Real Estate | TOTAL True and Full Value | ASSESSED VALUATIONS: RURAL: Homestead Up to $4,000 20% | RURAL: Over $4,000 and Non-Homestead 33⅓% | ALL OTHER: Timber Land Class 3a 20% | ALL OTHER: Homestead Up to $4,000 25% | ALL OTHER: Over $4,000 and Non-Homestead 40% | ALL OTHER: MACHINERY Permanently Attached to Real Estate 33⅓% | ALL OTHER: Seasonal and Recreational Cabins 33⅓% | TOTAL ASSESSED VALUE | Total Assessed Value as Equalized by the Board of Review | FINAL EQUALIZED VALUE |
|---|---|---|---|---|---|---|---|---|---|---|---|---|---|---|---|---|---|---|---|---|---|---|---|---|---|---|
| | | | | | | | | | | | | | Dollars | Dollars | Dollars | Dollars | Dollars | Dollars | Dollars | Dollars | Dollars | Dollars | Dollars | Dollars | Dollars | Dollars |
| 1 | U. S. of America | 1 | NE¼ of NE¼ | 31 | 142 | 26 | | | 118 | | | | | | | | | | | | | | | | | |
| 2 | U. S. of America | 2 | NW¼ of NE¼ | | | | | | | | | | | | | | | | | | | | | | | |
| 3 | U. S. of America | 3 | SW¼ of NE¼ | | | | | | | | | | | | | | | | | | | | | | | |
| 4 | U. S. of America | 4 | SE¼ of NE¼ | | | | | | | | | | | | | | | | | | | | | | | |
| 5 | | 5 | | | | | | | | | | | | | | | | | | | | | | | | |
| 6 | U. S. of America | 6 | NE¼ of NW¼ | | | | | | | | | | | | | | | | | | | | | | | |
| 7 | U. S. of America | 7 | ~~NW¼ of NW¼~~ GOV'T LOT 1 | | | | | | | | | | | | | | | | | | | | | | | |
| 8 | U. S. of America | 8 | ~~SW¼ of NW¼~~ GOV'T LOT 2 | | | | | | | | | | | | | | | | | | | | | | | |
| 9 | U. S. of America | 9 | SE¼ of NW¼ | | | | | | | | | | | | | | | | | | | | | | | |
| 10 | | 10 | | | | | | | | | | | | | | | | | | | | | | | | |
| 11 | U. S. of America | 11 | NE¼ of SW¼ | | | | | | | | | | | | | | | | | | | | | | | |
| 12 | U. S. of America | 12 | ~~NW¼ of SW¼~~ GOV'T LOT 3 | | | | | | | | | | | | | | | | | | | | | | | |
| 13 | U. S. of America | 13 | ~~SW¼ of SW¼~~ GOV'T LOT 4 | | | | | | | | | | | | | | | | | | | | | | | |
| 14 | U. S. of America | 14 | SE¼ of SW¼ | | | | | | | | | | | | | | | | | | | | | | | |
| 15 | | 15 | | | | | | | | | | | | | | | | | | | | | | | | |
| 16 | U. S. of America | 16 | NE¼ of SE¼ | | | | | | | | | | | | | | | | | | | | | | | |
| 17 | U. S. of America | 17 | NW¼ of SE¼ | | | | | | | | | | | | | | | | | | | | | | | |
| 18 | U. S. of America | 18 | ~~SW¼ of SE¼~~ GOV'T LOT 5 | | | | | | | | | | | | | | | | | | | | | | | |
| 19 | U. S. of America | 19 | ~~SE¼ of SE¼~~ GOV'T LOT 6 | | | | | | | | | | | | | | | | | | | | | | | |
| 20 | | 20 | | | | | | | | | | | | | | | | | | | | | | | | |

| | SOLD FOR TAXES | VALUATIONS BY SCHOOL DISTRICTS AS EQUALIZED BY DEPARTMENT OF TAXATION: District No. ___ Rate ___ ___ Mills | District No. ___ Rate ___ ___ Mills | District No. ___ Rate ___ ___ Mills | District No. ___ Rate ___ ___ Mills | District No. ___ Rate ___ ___ Mills | District No. ___ Rate ___ ___ Mills | Tax Including State Homestead ___ Mills | State Tax on Non-Homestead ___ Mills | SPECIAL TAXES | SPECIAL TAXES | TOTAL TAXES | TOTAL TAXES | | PAID | WHEN PAID: Month Day Year | Number of Receipt | March Settlement 1961 | June Settlement 1963 | Penalty | November Settlement 1963 | Penalty | Collections to First Monday in January 1964 | Penalty | Delinquent on First Monday in January 1964 | Total Delinquent Tax and Penalty | REMARKS |
|---|---|---|---|---|---|---|---|---|---|---|---|---|---|---|---|---|---|---|---|---|---|---|---|---|---|---|---|---|
| | | Dollars | Dollars | Dollars | Dollars | Dollars | Dollars | $ cts. | $ cts. | $ cts. | $ cts. | $ cts. | | | | | | $ cts. | $ cts. | $ cts. | $ cts. | $ cts. | $ cts. | $ cts. | $ cts. | $ cts. | $ cts. | |
| 1 | | | | | | | | | | | | | 1 | | | | | | | | | | | | | | | |
| 2 | | | | | | | | | | | | | 2 | | | | | | | | | | | | | | | |
| 3 | | | | | | | | | | | | | 3 | | | | | | | | | | | | | | | |
| 4 | | | | | | | | | | | | | 4 | | | | | | | | | | | | | | | |
| 5 | | | | | | | | | | | | | 5 | | | | | | | | | | | | | | | |
| 6 | | | | | | | | | | | | | 6 | | | | | | | | | | | | | | | |
| 7 | | | | | | | | | | | | | 7 | | | | | | | | | | | | | | | |
| 8 | | | | | | | | | | | | | 8 | | | | | | | | | | | | | | | |
| 9 | | | | | | | | | | | | | 9 | | | | | | | | | | | | | | | |
| 10 | | | | | | | | | | | | | 10 | | | | | | | | | | | | | | | |
| 11 | | | | | | | | | | | | | 11 | | | | | | | | | | | | | | | |
| 12 | | | | | | | | | | | | | 12 | | | | | | | | | | | | | | | |
| 13 | | | | | | | | | | | | | 13 | | | | | | | | | | | | | | | |
| 14 | | | | | | | | | | | | | 14 | | | | | | | | | | | | | | | |
| 15 | | | | | | | | | | | | | 15 | | | | | | | | | | | | | | | |
| 16 | | | | | | | | | | | | | 16 | | | | | | | | | | | | | | | |
| 17 | | | | | | | | | | | | | 17 | | | | | | | | | | | | | | | |
| 18 | | | | | | | | | | | | | 18 | | | | | | | | | | | | | | | |
| 19 | | | | | | | | | | | | | 19 | | | | | | | | | | | | | | | |
| 20 | | | | | | | | | | | | | 20 | | | | | | | | | | | | | | | |

Form 5CD MILLER-DAVIS CO., MINNEAPOLIS

# Assessment Roll and Tax List of Real Property in the Town of Slater

* Indicate Type of Property: R-Residential, C-Commercial, I-Industrial, U-Utility, F-Farm, L-Lakeshore, T-Timber, M-Mineral

| | IN WHOSE NAME ASSESSED | | DESCRIPTION OF PROPERTY: SUBDIVISION | Sec. or Lot | Town or Block | Rng. | Number of Acres of Land (Acres 100ths) | No. School District | Indicate Homestead Yes or No | Agr. or Rec. Yes or No | Indicate Type of Property | TRUE AND FULL VALUATIONS: LAND Exclusive of Structures and Improvements | BUILDINGS and Other Structures | MACHINERY Permanently Attached to Real Estate | TOTAL True and Full Value | ASSESSED VALUATIONS: RURAL: Homestead Up to $4,000 20% | RURAL: Over $4,000 and Non-Homestead 33⅓% | ALL OTHER: Timber Land Class 3e 20% | ALL OTHER: Homestead Up to $4,000 25% | ALL OTHER: Over $4,000 and Non-Homestead 40% | ALL OTHER: MACHINERY Permanently Attached to Real Estate 33⅓% | ALL OTHER: Seasonal and Recreational Cabins 33⅓% | TOTAL ASSESSED VALUE | Total Assessed Value as Equalized by the Board of Review | FINAL EQUALIZED VALUE |
|---|---|---|---|---|---|---|---|---|---|---|---|---|---|---|---|---|---|---|---|---|---|---|---|---|---|
| | | | | | | | Acres | | | | | Dollars | Dollars | Dollars | Dollars | Dollars | Dollars | Dollars | Dollars | Dollars | Dollars | Dollars | Dollars | Dollars | Dollars |
| | U. S. of America | 1 | N ½ of | | 32 | 142 | 26 | 118 | | | | | | | | | | | | | | | | | |
| | U. S. of America | 2 | NW ¼ of NE ¼ | | | | | | | | | | | | | | | | | | | | | | |
| | State of Minnesota | 3 | SW ¼ of NE ¼ | | | | | | | | | | | | | | | | | | | | | | |
| | State of Minnesota | 4 | SE ¼ of NE ¼ | | | | | | | | | | | | | | | | | | | | | | |
| | | 5 | | | | | | | | | | | | | | | | | | | | | | | |
| | U. S. of America | 6 | NE ¼ of NW ¼ | | | | | | | | | | | | | | | | | | | | | | |
| | U. S. of America | 7 | NW ¼ of NW ¼ | | | | | | | | | | | | | | | | | | | | | | |
| | State of Minnesota | 8 | SW ¼ of NW ¼ | | | | | | | | | | | | | | | | | | | | | | |
| | State of Minnesota | 9 | SE ¼ of NW ¼ | | | | | | | | | | | | | | | | | | | | | | |
| | | 10 | | | | | | | | | | | | | | | | | | | | | | | |
| | State of Minnesota | 11 | NE ¼ of SW ¼ | | | | | | | | | | | | | | | | | | | | | | |
| | State of Minnesota | 12 | NW ¼ of SW ¼ | | | | | | | | | | | | | | | | | | | | | | |
| | U. S. of America | 13 | SW ¼ of SW ¼ | | | | | | | | | | | | | | | | | | | | | | |
| | State of Minnesota | 14 | SE ¼ of SW ¼ | | | | | | | | | | | | | | | | | | | | | | |
| | | 15 | | | | | | | | | | | | | | | | | | | | | | | |
| | State of Minnesota | 16 | NE ¼ of SE ¼ | | | | | | | | | | | | | | | | | | | | | | |
| | State of Minnesota | 17 | NW ¼ of SE ¼ | | | | | | | | | | | | | | | | | | | | | | |
| | State of Minnesota | 18 | SW ¼ of SE ¼ | | | | | | | | | | | | | | | | | | | | | | |
| | State of Minnesota | 19 | SE ¼ of SE ¼ | | | | | | | | | | | | | | | | | | | | | | |
| | | 20 | | | | | | | | | | | | | | | | | | | | | | | |



| | SOLD FOR TAXES | VALUATIONS BY SCHOOL DISTRICTS AS EQUALIZED BY DEPARTMENT OF TAXATION: District No.____ Rate____ ____ Mills | District No.____ Rate____ ____ Mills | District No.____ Rate____ ____ Mills | District No.____ Rate____ ____ Mills | District No.____ Rate____ ____ Mills | District No.____ Rate____ ____ Mills | Tax Including State Homestead ____ Mills | State Tax on Non-Homestead ____ Mills | SPECIAL TAXES | SPECIAL TAXES | TOTAL TAXES | | PAID | WHEN PAID | Number of Receipt | March Settlement 1963 | June Settlement 1963 | Penalty | November Settlement 1963 | Penalty | Collections in First Monday in January 1964 | Penalty | Delinquent on First Monday in January 1964 | Total Delinquent Tax and Penalty | REMARKS |
|---|---|---|---|---|---|---|---|---|---|---|---|---|---|---|---|---|---|---|---|---|---|---|---|---|---|---|
| | | Dollars | Dollars | Dollars | Dollars | Dollars | Dollars | $ cts. | $ cts. | $ cts. | $ cts. | $ cts. | | | Month Day Year | | $ cts. | $ cts. | $ cts. | $ cts. | $ cts. | $ cts. | $ cts. | $ cts. | $ cts. | |
| 1 | | | | | | | | | | | | | 1 | | | | | | | | | | | | | |
| 2 | | | | | | | | | | | | | 2 | | | | | | | | | | | | | |
| 3 | | | | | | | | | | | | | 3 | | | | | | | | | | | | | |
| 4 | | | | | | | | | | | | | 4 | | | | | | | | | | | | | |
| 5 | | | | | | | | | | | | | 5 | | | | | | | | | | | | | |
| 6 | | | | | | | | | | | | | 6 | | | | | | | | | | | | | |
| 7 | | | | | | | | | | | | | 7 | | | | | | | | | | | | | |
| 8 | | | | | | | | | | | | | 8 | | | | | | | | | | | | | |
| 9 | | | | | | | | | | | | | 9 | | | | | | | | | | | | | |
| 10 | | | | | | | | | | | | | 10 | | | | | | | | | | | | | |
| 11 | | | | | | | | | | | | | 11 | | | | | | | | | | | | | |
| 12 | | | | | | | | | | | | | 12 | | | | | | | | | | | | | |
| 13 | | | | | | | | | | | | | 13 | | | | | | | | | | | | | |
| 14 | | | | | | | | | | | | | 14 | | | | | | | | | | | | | |
| 15 | | | | | | | | | | | | | 15 | | | | | | | | | | | | | |
| 16 | | | | | | | | | | | | | 16 | | | | | | | | | | | | | |
| 17 | | | | | | | | | | | | | 17 | | | | | | | | | | | | | |
| 18 | | | | | | | | | | | | | 18 | | | | | | | | | | | | | |
| 19 | | | | | | | | | | | | | 19 | | | | | | | | | | | | | |
| 20 | | | | | | | | | | | | | 20 | | | | | | | | | | | | | |

Form 5CD MILLER DAVIS CO., MINNEAPOLIS

# Assessment Roll and Tax List of Real Property in the Town of Hater

* Indicate Type of Property: R-Residential, C-Commercial, I-Industrial, U-Utility, F-Farm, L-Lakeshore, T-Timber, M-Mineral

# Cass County, Minnesota, for Taxes for the Year 1962.



| | IN WHOSE NAME ASSESSED | DESCRIPTION OF PROPERTY: SUBDIVISION | Sec. or Lot | Town or Block | Rng. | Number of Acres of Land (Acres 100ths) | No. School Districts | Indicate Homestead Yes No | Agri. or Non-Agri. Yes No | Indicate Type of Property | TRUE AND FULL VALUATIONS: LAND Exclusive of Structures and Improvements | BUILDINGS and Other Structures | MACHINERY Permanently Attached to Real Estate | TOTAL True and Full Value | ASSESSED VALUATIONS: RURAL: Homestead Up to $4,000 20% | RURAL: Over $4,000 and Non-Homestead 33⅓% | ALL OTHER: Timber Land Class 3a 20% | ALL OTHER: Homestead Up to $1,000 25% | ALL OTHER: Over $4,000 Non-Homestead 40% | ALL OTHER: MACHINERY Permanently Attached to Real Estate 33⅓% | ALL OTHER: Seasonal and Recreational Cabins 33⅓% | TOTAL ASSESSED VALUE | Total Assessed Value as Equalized by the Board of Review | FINAL EQUALIZED VALUE | SOLD FOR TAXES | VALUATIONS BY SCHOOL DISTRICTS AS EQUALIZED BY DEPARTMENT OF TAXATION: District No. 118 Rate 24 Mills | District No. 116 Rate 24 Mills | District No. ___ Rate ___ Mills | District No. ___ Rate ___ Mills | District No. ___ Rate ___ Mills | Tax including State Homestead ___ Mills | State Tax on Non-Homestead 2.54 Mills | SPECIAL TAXES | SPECIAL TAXES | TOTAL TAXES | PAID | WHEN PAID (Month Day Year) | Number of Receipt | March Settlement 1963 | June Settlement 1963 | Penalty | November Settlement 1963 | Penalty | Collections to First Monday in January 1964 | Penalty | Delinquent on First Monday in January 1964 | Total Delinquent Tax and Penalty | REMARKS |
|---|---|---|---|---|---|---|---|---|---|---|---|---|---|---|---|---|---|---|---|---|---|---|---|---|---|---|---|---|---|---|---|---|---|---|---|---|---|---|---|---|---|---|---|---|---|---|---|---|---|
| | | | | | | | | | | | Dollars | Dollars | Dollars | | Dollars | Dollars | Dollars | Dollars | Dollars | Dollars | Dollars | Dollars | Dollars | Dollars | | Dollars | Dollars | Dollars | Dollars | Dollars | $ cts. | $ cts. | | | | | $ cts. | $ cts. | $ cts. | $ cts. | $ cts. | $ cts. | $ cts. | $ cts. | | |
| 1 | C. Leslie Johnston, Eunice A. Tillman + Magnolia H. Boell | GOVT LOT 1, less 3.22 acs of RW | 33 | 142 | 26 | 38.75 | 118 | 770 | R/Ag | L | 333 / 222 | | | 333 / 222 | | | | | | | 111 / 74 | 111 / 74 | | | 111 | | | | | | | | | 2506 | | | | | | | | | | | | | 32798 | 1230 |
| 2 | U. S. of America | NW¼ of NE¼ | | | | | | | | | | | | | | | | | | | | | | | | | | | | | | | | | | | | | | | | | | | | | | | |
| 3 | U. S. of America | SW¼ of NE¼ | | | | | | | | | | | | | | | | | | | | | | | | | | | | | | | | | | | | | | | | | | | | | | | |
| 4 | C. Leslie Johnston, Eunice A. Tillman + Magnolia H. Boell | ~~SE¼ of NE¼~~ GOVT LOT 2 | | | | 8.25 | | 770 | R/Ag | L | 180 / 120 | | | 180 / 120 | | | | | | | 60 / 40 | 60 / 40 | | | 60 | | | | | | 1304 | 52 | | 1356 | | | | | | | | | | | | | 32798 | 1230 |
| 5 | | | | | | | | | | | | | | | | | | | | | | | | | | | | | | | | | | | | | | | | | | | | | | | | | |
| 6 | State of Minnesota | NE¼ of NW¼ | | | | | | | | | | | | | | | | | | | | | | | | | | | | | | | | | | | | | | | | | | | | | | | |
| 7 | State of Minnesota | NW¼ of NW¼ | | | | | | | | | | | | | | | | | | | | | | | | | | | | | | | | | | | | | | | | | | | | | | | |
| 8 | State of Minnesota | SW¼ of NW¼ | | | | | | | | | | | | | | | | | | | | | | | | | | | | | | | | | | | | | | | | | | | | | | | |
| 9 | State of Minnesota | SE¼ of NW¼ | | | | | | | | | | | | | | | | | | | | | | | | | | | | | | | | | | | | | | | | | | | | | | | |
| 10 | | | | | | | | | | | | | | | | | | | | | | | | | | | | | | | | | | | | | | | | | | | | | | | | | |
| 11 | State of Minnesota | NE¼ of SW¼ | | | | | | | | | | | | | | | | | | | | | | | | | | | | | | | | | | | | | | | | | | | | | | | |
| 12 | U. S. of America | NW¼ of SW¼ | | | | | | | | | | | | | | | | | | | | | | | | | | | | | | | | | | | | | | | | | | | | | | | |
| 13 | State of Minnesota | SW¼ of SW¼ | | | | | | | | | | | | | | | | | | | | | | | | | | | | | | | | | | | | | | | | | | | | | | | |
| 14 | David O. and Amanda M. Buchan | ~~SE¼ of SW¼~~ GOVT LOT 4 | | | | 30 | | 770 | 770 | L | 225 / 150 | | | 225 / 150 | | 75 / 50 | | | | | | 75 / 50 | | | | 75 | | | | | 1818 | 64 | | 1882 | PAID IN FULL | DEC 3 1963 | 18507 | | | | | | 18.85 | 1.50 | | | 19.78 | |
| 15 | | | | | | | | | | | | | | | | | | | | | | | | | | | | | | | | | | | | | | | | | | | | | | | | | |
| 16 | | NE¼ of SE¼ | | | | | | | | | | | | | | | | | | | | | | | | | | | | | | | | | | | | | | | | | | | | | | | |
| 17 | C. Leslie Johnston, Eunice A. Tillman + Magnolia H. Boell | ~~NW¼ of SE¼~~ GOVT LOT 3 | | | | 26.25 | | 770 | R/Ag | L | 327 / 218 | 452 / 301 | | 779 / 519 | | | | | | | 260 / 173 | 260 / 173 | | | 260 | | | | | | 5650 | 2.22 | | 5872 | | | | | | | | | | | | | 22.99 | 1230 |
| 18 | | SW¼ of SE¼ | | | | | | | | | | | | | | | | | | | | | | | | | | | | | | | | | | | | | | | | | | | | | | | |
| 19 | | SE¼ of SE¼ | | | | | | | | | | | | | | | | | | | | | | | | | | | | | | | | | | | | | | | | | | | | | | | |
| 20 | | | | | | | | | | | | | | | | | | | | | | | | | | | | | | | | | | | | | | | | | | | | | | | | | |
| | | | | | | 103.25 | | | | | 710 / 1065 | 301 / 452 | | 1011 / 1517 | | 50 / 75 | | | | | 259 / 431 | 337 / 506 | | | | | | | | T818 / 9366 / 11184 | 432 | | 11616 | | | | | 48.67 | | 48.67 | | 12.82 | | | | | |

# Assessment Roll and Tax List of Real Property in the Town of Slater

Form 5C1 Miller-Davis Co., Minneapolis

* Indicate Type of Property: R-Residential, C-Commercial, I-Industrial, U-Utility, F-Farm, L-Lakeshore, T-Timber, M-Mineral

| Name Whose Name Assessed | Line | Subdivision | Sec. or Lot | Town or Block | Rng. | Acres | 100ths | No. School District | Homestead Yes or No | Seas. Recr. Yes or No | Type of Property | Land Exclusive of Structures and Improvements (+50%) | Buildings and Other Structures (+50%) | Machinery Permanently Attached to Real Estate | Total True and Full Value | Homestead Up to $4,000 20% | Over $4,000 and Non-Homestead 33⅓% | Timber Land Class 3e 20% | Homestead Up to $4,000 25% | Over $4,000 and Non-Homestead 40% | Machinery Permanently Attached to Real Estate 33⅓% | Seasonal and Recreational Cabins 33⅓% | Total Assessed Value | Total Assessed Value as Equalized by the Board of Review | Final Equalized Value |
|---|---|---|---|---|---|---|---|---|---|---|---|---|---|---|---|---|---|---|---|---|---|---|---|---|---|
| Geo. Backstrom | 1 | NE¼ of NE¼ | 34 | 142 | 26 | 40 | | 118 | Yes | no | F | 200 | 110 | | 310 | 62 | | | | | | | 62 | | |
| Andrew and Ruth Olson | 2 | Gov't. Lot 3, less ry. | | | | 38 | 25 | | no | 〃 | 〃 | 194 | 157 | | 351 | | 117 | | | | | | 117 | | |
| Lester H. and Adeline Fern Pohl | 3 | Gov't. Lot 4 less ry. + less sold | | | | 31 | 17 | | no | no | L | 180<br>120 | | | 180<br>120 | | 60<br>40 | | | | | | 60<br>40 | | |
| Mahlon P. and Opal M. Swentkofske | 4 | SE¼ of NW¼, less ry. | | | | 36 | 92 | | no | yes | T | 201 | | | 201 | | 67 | | | | | | 67 | | |
| Edward and Lillian E. Ralph | 5 | S. 150' of W. 100' of Gov't. Lot 2 | | | | | | | no | SR 〃 | L | 153<br>102 | 540<br>360 | | 693<br>462 | | | | | | | 231<br>154 | 231<br>154 | | |
| David and Amanda Bushaw | 6 | Gov't. Lot 2, less R/W + less S. 150' of W. 100' | | | | 30 | 44 | | no | no | R | 270<br>180 | 1260<br>840 | | 1530<br>1020 | | 510<br>340 | | | | | | 510<br>340 | | |
| Adolph F. Fanth | 7 | E ½ of Gov't. Lot 1, less R/W | | | | 17 | 28 | | no | SR yes | L | 271<br>181 | 304<br>203 | | 575<br>384 | | | | | | | 192<br>128 | 192<br>128 | | |
| Carl F. and Agnes Faul | 8 | W. 152' of Gov't. Lot 4 | | | | | | | no | 〃 | 〃 | 228<br>152 | 398<br>265 | | 626<br>417 | | | | | | | 209<br>139 | 209<br>139 | | |
| | 9 | SE¼ of NW¼ | | | | | | | | | | | | | | | | | | | | | | | |
| Harold I. and Leah C. Fanth | 10 | W ½ of Gov't. Lot 1, less ry. | | | | 17 | 29 | | no<br>yes | no | C | 270<br>180 | 870<br>530 | 1305<br>795 | 2370<br>1580 | 213<br>142 | 435<br>290 | | | | | | 648<br>432 | | |
| Margaret J. Berg + Chester P. Berg | 11 | Part of Gov't. Lot 5 | | | | | | | no | no | L | 113<br>75 | | | 113<br>75 | | 38<br>25 | | | | | | 38<br>25 | | |
| Norman O. and Mildred L. Erickson | 12 | Part of Gov't. Lot 5 | | | | 2 | | | no | SR yes | L | 151<br>101 | 722<br>481 | | 873<br>582 | | | | | | | 291<br>194 | 291<br>194 | | |
| Raymond M. Huber | 13 | Part of Gov't. Lot 5 | | | | | 25 | | yes | no | R | 90<br>60 | 180<br>120 | | 270<br>180 | 54<br>36 | | | | | | | 54<br>36 | | |
| Louise Carlson | 14 | N. 125' of the 300' of Gov't. Lot 5 lying adjacent to "Lakeside Park", Lot 29, Blk. 2 | | | | | 75 | | no | SR yes | L | 112<br>75 | 108<br>72 | | 220<br>147 | | | | | | | 73<br>49 | 73<br>49 | | |
| Ralph M. and Mildred M. Miller | 15 | 175' of Gov't. Lot 5 lying adjacent to Lot 29, Blk. 2, "Lakeside Park" | | | | | 75 | | yes | no | R | 150<br>100 | 1080<br>720 | | 1230<br>820 | 246<br>164 | | | | | | | 246<br>164 | | |
| Elmer L. and Zelda Spartz | 16 | NE¼ of SE¼ | | | | 40 | | | no | yes | F | 201 | 468 | | 669 | | 223 | | | | | | 223 | | |
| 〃 〃 〃 〃 | 17 | NW¼ of SE¼ | | | | 40 | | | no | 〃 | 〃 | 201 | | | 201 | | 67 | | | | | | 67 | | |
| Fred A. and Beatrice Green | 18 | SW¼ of SE¼ | | | | 40 | | | yes | 〃 | 〃 | 200 | | | 200 | 40 | | | | | | | 40 | | |
| 〃 〃 〃 〃 | 19 | SE¼ of SE¼ | | | | 40 | | | yes | [illegible] | R | 200 | | | 200 | 40 | | | | | | | 40 | | |
| | 20 | | | | | | | | | | | | | | | | | | | | | | | | |
| | | | | | | 375 | 10 | | | | | 2723<br>3385 | 5196<br>7427 | | 7919<br>10812 | 434<br>655 | 1169<br>1517 | | | | | 664<br>996 | 2317<br>3168 | | |

## Cass County, Minnesota, for Taxes for the Year 1962.



| Line | Sold for Taxes | District No. 118 Rate [illegible] Mills (Dollars) | District No. ... Rate ... Mills | District No. 118 Rate [illegible] Mills (Dollars) | District No. ... Rate ... Mills | District No. ... Rate ... Mills | District No. ... Rate ... Mills | Tax Including State Homestead ... Mills | State Tax on Non-Homestead 8.54 Mills | Special Taxes | Special Taxes | Total Taxes | Line | Paid / When Paid (Month Day Year) | Number of Receipt | March Settlement 1963 | June Settlement 1963 | Penalty | November Settlement 1963 | Penalty | Collections to First Monday in January 1964 | Penalty | Delinquent on First Monday in January 1964 | Total Delinquent Tax and Penalty | Remarks |
|---|---|---|---|---|---|---|---|---|---|---|---|---|---|---|---|---|---|---|---|---|---|---|---|---|---|
| 1 | | # 62 | | | | | | 13.48 | | | | 13.48 | 1 | PAID IN FULL APR 18 1963 | 7880 | | 13.48 | | | | | | | | |
| 2 | SOLD FOR TAXES | 117 | | | | | | 25.42 | 1.00 | | | 26.42 | 2 | | | | | | | | | | 26.42 | 29.06 | 11223 |
| 3 | | | | 60 | | | | 14.54 | .52 | | | 15.06 | 3 | PAID IN FULL APR 30 1963 | 5115 | | 15.06 | | | | | | | | 18780 |
| 4 | SOLD FOR TAXES | 67 | | | | | | 14.56 | .58 | | | 15.14 | 4 | 2nd HALF PAID OCT 31 1963<br>1st HALF PAID MAY 31 1963 | 21299<br>15178 | | 7.57 | | 7.57 | | | | | | 11252 |
| 5 | | 231 | | | | | | 50.20 | 1.98 | | | 52.18 | 5 | PAID IN FULL MAY 6 1963 | 8429 | | 52.18 | | | | | | | | 22801 11231 |
| 6 | SOLD FOR TAXES | | | 510 | | | | 123.56 | 4.36 | | | 127.92 | 6 | PAID IN FULL DEC 3 1963 | 21527 | | | | | | 127.92 | 10.23 | | | 11233 |
| 7 | | 192 | | | | | | 41.72 | 1.64 | | | 43.36 | 7 | PAID IN FULL APR 30 1963 | 5145 | | 43.36 | | | | | | | | 11231 |
| 8 | | 209 | | | | | | 45.42 | 1.78 | | | 47.20 | 8 | PAID IN FULL MAY 9 1963 | 8791 | | 47.20 | | | | | | | | 11234 |
| 9 | | | | | | | | | | | | | 9 | | | | | | | | | | | | 18788 |
| 10 | | | | # 213<br>435 | | | | 157.00 | 3.72 | | | 160.72 | 10 | 2nd HALF PAID SEP 16 1963<br>1st HALF PAID MAY 31 1963 | 18335<br>15453 | | 80.36 | | 80.36 | | | | | | |
| 11 | | | | 38 | | | | 9.20 | .32 | | | 9.52 | 11 | PAID IN FULL MAY 21 1963 | 9555 | | 9.52 | | | | | | | | 11241 |
| 12 | | 291 | | | | | | 63.22 | 2.48 | | | 65.70 | 12 | PAID IN FULL MAY 31 1963 | 15458 | | 65.70 | | | | | | | | 18766 |
| 13 | | | | # 54 | | | | 13.08 | | | | 13.08 | 13 | PAID IN FULL MAY 31 1963 | 15454 | | 13.08 | | | | | | | | 11232 |
| 14 | | 73 | | | | | | 15.86 | .62 | | | 16.48 | 14 | PAID IN FULL AUG 26 1963 | 17981 | | | | 16.48 | | | | | | [illegible] 11187 |
| 15 | SOLD FOR TAXES | | | # 246 | | | | 59.60 | | | | 59.60 | 15 | PAID IN FULL DEC 11 1963 | 21563 | | | | | | 59.60 | 4.77 | | | 11186 |
| 16 | | 223 | | | | | | 48.46 | 1.90 | | | 50.36 | 16 | 2nd HALF PAID OCT 24 1963<br>1st HALF PAID MAY 15 1963 | 19045<br>11404 | | 32.75 | | 32.75 | | | | | | 18719 |
| 17 | | 67 | | | | | | 14.56 | .58 | | | 15.14 | 17 | 2nd HALF PAID OCT 24 1963<br>1st HALF PAID MAY 15 1963 | | | | | | | | | | | 22800 11232 |
| 18 | SOLD FOR TAXES | # 40 | | | | | | 8.70 | | | | 8.70 | 18 | | | | | | | | | | 8.70 | 9.57 | 〃 〃 |
| 19 | SOLD FOR TAXES | # 40 | | | | | | 8.70 | | | | 8.70 | 19 | | | | | | | | | | 8.70 | 9.57 | 18782 |
| 20 | | | | | | | | | | | | | 20 | | | | | | | | | | | | |
| | | #142<br>1470<br>1612 | | #513 = #655<br>1043 = 2513<br>1556 = 3168 | a-118<br>Na-118 | | | 350.30<br>376.98<br>727.28 | 21.48 | | | 748.76 | | | | | 380.26 | | 137.16 | | 187.52 | | 43.82 | | |

Plat of Lakeside Park

Personal

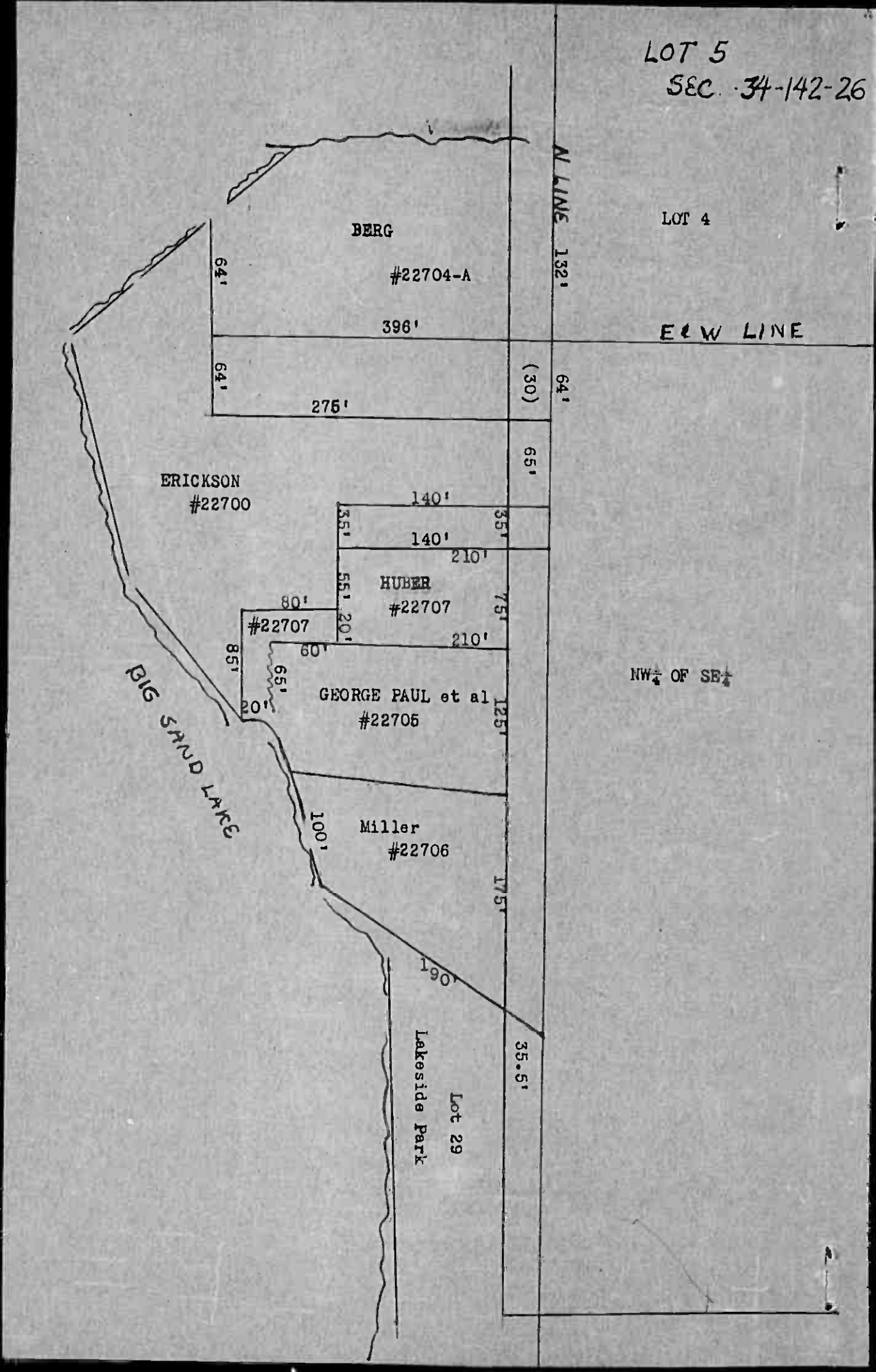
LOT 5
SEC. 34-142-26
N LINE 132'
LOT 4
BERG
#22704-A
64'
396'
E & W LINE
64'
275'
(30)
64'
65'
ERICKSON
#22700
140'
35'
35'
140'
210'
HUBER
#22707
55'
20'
75'
80'
#22707
210'
85'
60'
65'
20'
GEORGE PAUL et al
#22705
125'
NW¼ OF SE¼
BIG SAND LAKE
100'
Miller
#22706
175'
190'
35.5'
Lakeside Park
Lot 29

Form 3CD MILLER-DAVIS CO., MINNEAPOLIS

# Assessment Roll and Tax List of Real Property in the Town of Slater

* Indicate Type of Property: R-Residential, C-Commercial, I-Industrial, U-Utility, F-Farm, L-Lakeshore, T-Timber, M-Mineral



| | IN WHOSE NAME ASSESSED | | DESCRIPTION OF PROPERTY: SUBDIVISION | Sec. or Lot | Town or Block | Rng. | Number of Acres of Land (Acres / 100ths) | No. | School District | Indicate Homestead Yes or No | Agri. or Rural Res. Yes or No | * Indicate Type Property | TRUE AND FULL VALUATIONS: LAND Exclusive of Structures and Improvements | BUILDINGS and Other Structures | MACHINERY Permanently Attached to Real Estate | TOTAL True and Full Value | ASSESSED VALUATIONS: Homestead Up to $1,000 20% | RURAL: Over $1,000 and Non-Homestead 33⅓% | ALL OTHER: Timber Land Class 3a 20% | Homestead Up to $1,000 25% | Over $1,000 and Non-Homestead 40% | MACHINERY Permanently Attached to Real Estate 33⅓% | Seasonal and Recreational Cabins 33⅓% | TOTAL ASSESSED VALUE | Total Assessed Value as Equalized by the Board of Review | FINAL EQUALIZED VALUE |
|---|---|---|---|---|---|---|---|---|---|---|---|---|---|---|---|---|---|---|---|---|---|---|---|---|---|---|
| | | | | | | | | | | | | | Dollars | Dollars | Dollars | Dollars | Dollars | Dollars | Dollars | Dollars | Dollars | Dollars | Dollars | Dollars | Dollars | Dollars |
| | Halter Frank | 1 | NE¼ of NE¼ | 35 | 142 | 26 | 40 | 118 | Spur | Yes | F | | 230 | | | 230 | 46 | | | | | | | 46 | | |
| | " " | 2 | NW¼ of NE¼ | | | | 40 | | Spur | No | " | | 200 | | | 200 | 40 | | | | | | | 40 | | |
| | " " | 3 | SW¼ of NE¼ | | | | 40 | | Spur | " | " | | 200 | | | 200 | 40 | | | | | | | 40 | | |
| | " " | 4 | SE¼ of NE¼ | | | | 40 | | Spur | " | " | | 220 | 145 | | 365 | 73 | | | | | | | 73 | | |
| | Gerald and Mary E. Frank | 5 | E½ of NE¼ of NW¼ | | | | 20 | | Spur | No | R | | 150<br>120 | 180<br>200 | | 330<br>320 | 66<br>64 | | | | | | | 66<br>64 | | |
| | U. S. of America | 6 | W½ of NE¼ of NW¼ | | | | | | | | | | | | | | | | | | | | | | | |
| | U. S. of America | 7 | NW¼ of NW¼ | | | | | | | | | | | | | | | | | | | | | | | |
| | U. S. of America | 8 | SW¼ of NW¼, less R/W | | | | | | | | | | | | | | | | | | | | | | | |
| | U. S. of America | 9 | SE¼ of NW¼ | | | | | | | | | | | | | | | | | | | | | | | |
| | | 10 | | | | | | | | | | | | | | | | | | | | | | | | |
| | State of Minnesota | 11 | NE¼ of SW¼, less R/W | | | | | | | | | | | | | | | | | | | | | | | |
| | John A. and Elmer M. Johnson | 12 | NW¼ of SW¼ | | | | 40 | | 710 | Spur | F | | 201 | 300 | | 501 | | 167 | | | | | | 167 | | |
| | Fred A. and Beatrice Green | 13 | SW¼ of SW¼ | | | | 40 | | Spur | " | " | | 240 | 740 | | 980 | 196 | | | | | | | 196 | | |
| | " " " | 14 | SE¼ of SW¼ | | | | 40 | | Spur | " | " | | 200 | | | 200 | 40 | | | | | | | 40 | | |
| | | 15 | | | | | | | | | | | | | | | | | | | | | | | | |
| | Halter Frank | 16 | NE¼ of SE¼ | | | | 40 | | Spur | " | " | | 200 | | | 200 | 40 | | | | | | | 40 | | |
| | " " | 17 | NW¼ of SE¼, less R/W | | | | 39.93 | | Spur | " | " | | 200 | | | 200 | 40 | | | | | | | 40 | | |
| | Ben E. and Lucy K. Mitchell | 18 | SW¼ of NE¼ lying SW. of Ry. | | | | 17.40 | | Spur | " | " | | 100 | 215 | | 315 | 63 | | | | | | | 63 | | |
| | Donald and Fern Henrickson | 19 | SE¼ of SE¼, less cemetery & Ry. | | | | 25 | | Spur | " | " | | 125 | 450 | | 575 | 115 | | | | | | | 115 | | |
| | Phebe and Harry H. Swenson | 20 | All that part of SW¼ of SE¼ lying NE of Ry. | | | | 18.45 | | Spur | " | " | | 100 | 120 | | 220 | 44 | | | | | | | 44 | | |
| | | | | | | | 440.79 | | | | | | 23¼<br>2366 | 2090<br>2150 | | 4406<br>4516 | 781<br>803 | 167 | | | | | | 948<br>970 | | |

| | SOLD FOR TAXES | Building No. 1 Rate 21.72 Mills | VALUATIONS BY SCHOOL DISTRICTS AS EQUALIZED BY DEPARTMENT OF TAXATION: District No. ___ Rate ___ Mills | District No. ___ Rate ___ Mills | District No. ___ Rate ___ Mills | District No. ___ Rate ___ Mills | District No. ___ Rate ___ Mills | Tax including State Homestead — Mills | State Tax on Non-Homestead 6.5 Mills | SPECIAL TAXES | SPECIAL TAXES | TOTAL TAXES | PAID | WHEN PAID (Month Day Year) | Number of Receipt | March Settlement 1963 | June Settlement 1963 | Penalty | November Settlement 1963 | Penalty | Collections to First Monday in January 1964 | Penalty | Delinquent on First Monday in January 1964 | Total Delinquent Tax and Penalty | REMARKS |
|---|---|---|---|---|---|---|---|---|---|---|---|---|---|---|---|---|---|---|---|---|---|---|---|---|---|
| | | Dollars | Dollars | Dollars | Dollars | Dollars | Dollars | $ cts. | $ cts. | $ cts. | $ cts. | $ cts. | | | | $ cts. | $ cts. | $ cts. | $ cts. | $ cts. | $ cts. | $ cts. | $ cts. | $ cts. | |
| 1 | SOLD FOR TAXES | $ 46 | | | | | | 1000 | | | | 1000 | PAID IN FULL | OCT 24 1963 | | | | | 10 00 | | | | | | |
| 2 | SOLD FOR TAXES | $ 40 | | | | | | 870 | | | | 870 | PAID IN FULL | OCT 24 1963 | | | | | 8 70 | | | | | | |
| 3 | SOLD FOR TAXES | $ 40 | | | | | | 870 | | | | 870 | PAID IN FULL | OCT 24 1963 | 20764 | | | | 8 70 | 1.57 | | | | | |
| 4 | SOLD FOR TAXES | $ 73 | | | | | | 1586 | | | | 1586 | PAID IN FULL | OCT 24 1963 | | | | | 15 86 | | | | | | |
| 5 | SOLD FOR TAXES | $ 66 | | | | | | 1434 | | | | 1434 | | | | | | | | | | | 14 34 | | |
| 6 | | | | | | | | | | | | | | | | | | | | | | | | | |
| 7 | | | | | | | | | | | | | | | | | | | | | | | | | |
| 8 | | | | | | | | | | | | | | | | | | | | | | | | | |
| 9 | | | | | | | | | | | | | | | | | | | | | | | | | |
| 10 | | | | | | | | | | | | | | | | | | | | | | | | | |
| 11 | | | | | | | | | | | | | | | | | | | | | | | | | |
| 12 | | 167 | | | | | | 3628 | 1.42 | | | 3770 | 2nd HALF PAID<br>1st HALF PAID | OCT 31 1963<br>MAY 31 1963 | 2985<br>15448 | | 18 85 | | 18 85 | | | | | | 22803 11236 |
| 13 | SOLD FOR TAXES | $ 196 | | | | | | 4258 | | | | 4258 | | | | | | | | | | | 42 58 | | |
| 14 | SOLD FOR TAXES | $ 40 | | | | | | 870 | | | | 870 | | | | | | | | | | | 8 70 | | |
| 15 | | | | | | | | | | | | | | | | | | | | | | | | | |
| 16 | SOLD FOR TAXES | $ 40 | | | | | | 870 | | | | 870 | PAID IN FULL | OCT 24 1963 | 20769 | | | | 8 70 | | | | | | |
| 17 | SOLD FOR TAXES | $ 40 | | | | | | 870 | | | | 870 | PAID IN FULL | OCT 24 1963 | | | | | 8 70 | 1.57 | | | | | |
| 18 | | $ 63 | | | | | | 1368 | | | | 1368 | PAID IN FULL | APR 2 1963 | 7724 | | 13 68 | | | | | | | | |
| 19 | | $ 115 | | | | | | 2498 | | | | 2498 | Interest Paid<br>Part Paid<br>PAID IN FULL | OCT 31 1963<br>MAY 31 1963<br>MAY 9 1963 | 21284<br>5956<br>8425 | | 13 07<br>9 56 | | 11 98 | | | | | | 8 11-54<br>22303 11235 |
| 20 | | $ 44 | | | | | | 956 | | | | 956 | | | | | | | | | | | | | 11 62 |
| | | $ 803<br>167<br>970 | | | | | | 21078 | 1.42 | | | 21220 | | | | | 55 09 | | 91 49 | | | | 65 62 | | |

Form 5CD. MILLER-DAVIS CO., MINNEAPOLIS

# Assessment Roll and Tax List of Real Property in the Town of Slater

* Indicate Type of Property: R-Residential, C-Commercial, I-Industrial, U-Utility, F-Farm, L-Lakeshore, T-Timber, M-Mineral



| | IN WHOSE NAME ASSESSED | | DESCRIPTION OF PROPERTY: SUBDIVISION | Sec. or Lot | Town or Blog. | Number of Acres of Land (Acres 100ths) | No. School District | Indicate Homestead Yes or No | Agricultural Homestead Yes or No | Indicate Type of Property | TRUE AND FULL VALUATIONS: LAND Exclusive of Structures and Improvements | BUILDINGS and Other Structures | MACHINERY Permanently Attached to Real Estate | TOTAL True and Full Value |
|---|---|---|---|---|---|---|---|---|---|---|---|---|---|---|
| | | | | | | | | | | | Dollars | Dollars | Dollars | Dollars |
| 1 | State of Minnesota | 1 | N E ¼ of N E ¼ | 36 | 142 | 26 | 118 | | | | | | | |
| 2 | State of Minnesota | 2 | N W ¼ of N E ¼ | | | | | | | | | | | |
| 3 | State of Minnesota | 3 | S W ¼ of N E ¼ | | | | | | | | | | | |
| 4 | State of Minnesota | 4 | S E ¼ of N E ¼ | | | | | | | | | | | |
| 5 | | 5 | | | | | | | | | | | | |
| 6 | Walter and Kathryn Andrews | 6 | N E ¼ of N W ¼ | | | 40 | | Yes | Yes | F | 200 | | | 200 |
| 7 | " " | 7 | N W ¼ of N W ¼ | | | 40 | | Yes | " | " | 200 | 1200 | | 1400 |
| 8 | Walter & and Kathryn Andrews | 8 | S W ¼ of N W ¼ | | | 40 | | Yes | " | " | 200 | | | 200 |
| 9 | State of Minnesota (Walter & Kathryn Andrews) | 9 | S E ¼ of N W ¼ | | | | | | | | | | | |
| 10 | | 10 | | | | | | | | | | | | |
| 11 | State of Minnesota | 11 | N E ¼ of S W ¼ | | | | | | | | | | | |
| 12 | Henry Frank | 12 | N W ¼ of S W ¼ | | | 40 | | Yes | Yes | F | 200 | 370 | | 570 |
| 13 | Chas A Grahams | 13 | S W ¼ of S W ¼ | | | 40 | | No | No | T | 222 | | | 222 |
| 14 | State of Minnesota | 14 | S E ¼ of S W ¼ | | | | | | | | | | | |
| 15 | | 15 | | | | | | | | | | | | |
| 16 | State of Minnesota | 16 | ~~N E ¼ of S E ¼~~ GOV'T LOT 1 | | | | | | | | | | | |
| 17 | State of Minnesota | 17 | N W ¼ of S E ¼ | | | | | | | | | | | |
| 18 | State of Minnesota | 18 | S W ¼ of S E ¼ | | | | | | | | | | | |
| 19 | John E and Virginia Rosler | 19 | S E ¼ of S E ¼ | | | 40 | | Yes | Yes | T | 200 | | | 200 |
| 20 | | 20 | | | | | | | | | | | | |
| | | | | | | 240 | | | | | 1222 | 1570 | | 2792 |

| | ASSESSED VALUATIONS: Homestead Up to $4,000 20% | RURAL Over $1,000 and Non-Homestead 33⅓% | ALL OTHER: Timber Land Class 3c 20% | Homestead Up to $4,000 25% | Over $1,000 Non-Homestead 40% | MACHINERY Permanently Attached to Real Estate 33⅓% | Seasonal and Recreational Cabins 33⅓% | TOTAL ASSESSED VALUE | Total Assessed Value as Equalized by the Board of Review | FINAL EQUALIZED VALUE |
|---|---|---|---|---|---|---|---|---|---|---|
| | Dollars | Dollars | Dollars | Dollars | Dollars | Dollars | Dollars | Dollars | Dollars | Dollars |
| 1 | | | | | | | | | | |
| 2 | | | | | | | | | | |
| 3 | | | | | | | | | | |
| 4 | | | | | | | | | | |
| 5 | | | | | | | | | | |
| 6 | 40 | | | | | | | 40 | | |
| 7 | 280 | | | | | | | 280 | | |
| 8 | 40 | | | | | | | 40 | | |
| 9 | | | | | | | | | | |
| 10 | | | | | | | | | | |
| 11 | | | | | | | | | | |
| 12 | 114 | | | | | | | 114 | | |
| 13 | | 74 | | | | | | 74 | | |
| 14 | | | | | | | | | | |
| 15 | | | | | | | | | | |
| 16 | | | | | | | | | | |
| 17 | | | | | | | | | | |
| 18 | 40 | | | | | | | 40 | | |
| 19 | | | | | | | | | | |
| 20 | | | | | | | | | | |
| | 514 | 74 | | | | | | 588 | | |

| | SOLD FOR TAXES | VALUATIONS BY SCHOOL DISTRICTS AS EQUALIZED BY DEPARTMENT OF TAXATION: Township No. 118 Rate 7 Mills | District No. ___ Rate ___ Mills | District No. ___ Rate ___ Mills | District No. ___ Rate ___ Mills | District No. ___ Rate ___ Mills | District No. ___ Rate ___ Mills | Tax Including State Homestead ___ Mills | State Tax on Non-Homestead 8.59 Mills | SPECIAL TAXES | SPECIAL TAXES | TOTAL TAXES | PAID | WHEN PAID | Number of Receipt | March Settlement 1963 | June Settlement 1963 | Penalty | November Settlement 1963 | Penalty | Collections to First Monday in January 1964 | Penalty | Delinquent on First Monday in January 1964 | Total Delinquent Tax and Penalty | REMARKS |
|---|---|---|---|---|---|---|---|---|---|---|---|---|---|---|---|---|---|---|---|---|---|---|---|---|---|---|
| | | Dollars | Dollars | Dollars | Dollars | Dollars | Dollars | $ cts. | $ cts. | $ cts. | $ cts. | $ cts. | | Month Day Year | | $ cts. | $ cts. | $ cts. | $ cts. | $ cts. | $ cts. | $ cts. | $ cts. | $ cts. | $ cts. | |
| 1 | | | | | | | | | | | | | | | | | | | | | | | | | | |
| 2 | | | | | | | | | | | | | | | | | | | | | | | | | | |
| 3 | | | | | | | | | | | | | | | | | | | | | | | | | | |
| 4 | | | | | | | | | | | | | | | | | | | | | | | | | | |
| 5 | | | | | | | | | | | | | | | | | | | | | | | | | | |
| 6 | SOLD FOR TAXES | 40 | | | | | | 870 | | | | 870 | | 2nd HALF PAID OCT 3 1 1963 | | | | | | | | | | | | |
| 7 | SOLD FOR TAXES | 280 | | | | | | 6084 | | | | 6084 | | 1st HALF PAID MAY 7 1963 / 2nd HALF PAID OCT 3 1 1963 | 17673 / 8540 | | 39.12 | | 39.12 | | | | | 2220 | 11239 |
| 8 | SOLD FOR TAXES | 40 | | | | | | 870 | | | | 870 | | 1st HALF PAID MAY 7 1963 / 2nd HALF PAID OCT 3 1 1963 | | | | | | | | | | | | |
| 9 | | | | | | | | | | | | | | | | | | | | | | | | | | |
| 10 | | | | | | | | | | | | | | | | | | | | | | | | | | |
| 11 | | | | | | | | | | | | | | | | | | | | | | | | | | |
| 12 | | 114 | | | | | | 2476 | | | | 2476 | | PAID IN FULL FEB 1 1 1963 / 2nd HALF PAID OCT 1 4 1963 | 1120 / 16098 | 24.76 | | | | | | | | | | |
| 13 | | 74 | | | | | | 1608 | 64 | | | 1672 | | 1st HALF PAID MAY 2 1 1963 | 12692 | | 8.36 | | 8.36 | | | | | | 2280 | 11238 / 11240 |
| 14 | | | | | | | | | | | | | | | | | | | | | | | | | | |
| 15 | | | | | | | | | | | | | | | | | | | | | | | | | | |
| 16 | | | | | | | | | | | | | | | | | | | | | | | | | | |
| 17 | | | | | | | | | | | | | | | | | | | | | | | | | | |
| 18 | | 40 | | | | | | 870 | | | | 870 | | PAID IN FULL MAY 3 1 1963 | 15420 | | 8.71 | | | | | | | | | |
| 19 | | | | | | | | | | | | | | | | | | | | | | | | | | |
| 20 | | | | | | | | | | | | | | | | | | | | | | | | | | |
| | | 514 / 74 / 588 | | | | | | 12778 | 64 | | | 12842 | | | | 24.76 | 56.18 | | 47.48 | | | | | | | 11232 |

Assessment Roll and Tax List of Real Property in the ..... of .....

Cass County, Minnesota, for Taxes for the Year 1962.



Form 5CD—MILLER-DAUGHERTY-MINNEAPOLIS

* Indicate Type of Property: R-Residential, C-Commercial, I-Industrial, U-Utility, F-Farm, L-Lak

| | IN WHOSE NAME ASSESSED | DESCRIPTION OF PROPERTY: SUBDIVISION | Sec. or Lot | Town or Block | Rng. | Number of Acres of Land: Acres | Number of Acres of Land: 100ths | No. School District | Indicate Homestead Yes or No | Agri. or Soil Bldg. Yes or No | Indicate Type of Property | TRUE AND FULL VALUATIONS: LAND Exclusive of Structures and Improvements | BUILDINGS and Other Structures | MACHINERY Permanently Attached to Real Estate | TOTAL True and Full Value | ASSESSED: RURAL: Homestead Up to $4,000 20% | RURAL: Over $4,000 and Non-Homestead 33⅓% | ALL OTHER: Timber Land Class 3e 20% | ALL OTHER: Homestead Up to $4,000 25% | ALL OTHER: Over $4,000 and Non-Homestead 40% |
|---|---|---|---|---|---|---|---|---|---|---|---|---|---|---|---|---|---|---|---|---|
| | | | | | | | | | | | | Dollars | Dollars | Dollars | Dollars | Dollars | Dollars | Dollars | Dollars | Dollars |
| 1 | | N E ¼ of N E ¼ | | | | | | | | | | | | | | | | | | |
| 2 | | N W ¼ of N E ¼ | | | | | | | | | | | | | | | | | | |
| 3 | | S W ¼ of N E ¼ | | | | | | | | | | | | | | | | | | |
| 4 | | S E ¼ of N E ¼ | | | | | | | | | | | | | | | | | | |
| 5 | | | | | | | | | | | | | | | | | | | | |
| 6 | | N E ¼ of N W ¼ | | | | | | | | | | | | | | | | | | |
| 7 | | N W ¼ of N W ¼ | | | | | | | | | | | | | | | | | | |
| 8 | | S W ¼ of N W ¼ | | | | | | | | | | | | | | | | | | |
| 9 | | S E ¼ of N W ¼ | | | | | | | | | | | | | | | | | | |
| 10 | | | | | | | | | | | | | | | | | | | | |
| 11 | | N E ¼ of S W ¼ | | | | | | | | | | | | | | | | | | |
| 12 | | N W ¼ of S W ¼ | | | | | | | | | | | | | | | | | | |
| 13 | | S W ¼ of S W ¼ | | | | | | | | | | | | | | | | | | |
| 14 | | S E ¼ of S W ¼ | | | | | | | | | | | | | | | | | | |
| 15 | | | | | | | | | | | | | | | | | | | | |
| 16 | | N E ¼ of S E ¼ | | | | | | | | | | | | | | | | | | |
| 17 | | N W ¼ of S E ¼ | | | | | | | | | | | | | | | | | | |
| 18 | | S W ¼ of S E ¼ | | | | | | | | | | | | | | | | | | |
| 19 | | S E ¼ of S E ¼ | | | | | | | | | | | | | | | | | | |
| 20 | | | | | | | | | | | | | | | | | | | | |

| | State Tax on Non-Homestead ....Mills | SPECIAL TAXES | SPECIAL TAXES | TOTAL TAXES | PAID | WHEN PAID: Month | Day | Year | Number of Receipt | March Settlement 1963 | June Settlement 1963 | Penalty | November Settlement 1963 | Penalty | Collections to First Monday in January 1964 | Penalty | Delinquent on First Monday in January 1964 | Total Delinquent Tax and Penalty | REMARKS |
|---|---|---|---|---|---|---|---|---|---|---|---|---|---|---|---|---|---|---|---|
| | $ cts. | $ cts. | $ cts. | $ cts. | | | | | | $ cts. | $ cts. | $ cts. | $ cts. | $ cts. | $ cts. | $ cts. | $ cts. | $ cts. | |
| 1 | | | | | | | | | | | | | | | | | | | |
| 2 | | | | | | | | | | | | | | | | | | | |
| 3 | | | | | | | | | | | | | | | | | | | |
| 4 | | | | | | | | | | | | | | | | | | | |
| 5 | | | | | | | | | | | | | | | | | | | |
| 6 | | | | | | | | | | | | | | | | | | | |
| 7 | | | | | | | | | | | | | | | | | | | |
| 8 | | | | | | | | | | | | | | | | | | | |
| 9 | | | | | | | | | | | | | | | | | | | |
| 10 | | | | | | | | | | | | | | | | | | | |
| 11 | | | | | | | | | | | | | | | | | | | |
| 12 | | | | | | | | | | | | | | | | | | | |
| 13 | | | | | | | | | | | | | | | | | | | |
| 14 | | | | | | | | | | | | | | | | | | | |
| 15 | | | | | | | | | | | | | | | | | | | |
| 16 | | | | | | | | | | | | | | | | | | | |
| 17 | | | | | | | | | | | | | | | | | | | |
| 18 | | | | | | | | | | | | | | | | | | | |
| 19 | | | | | | | | | | | | | | | | | | | |
| 20 | | | | | | | | | | | | | | | | | | | |

PAGES 39 THRU 46 BLANK

# Assessment Roll and Tax List of Real Property in the Town of Slater

SC MILLER-DAVIS CO. MINNEAPOLIS

* Indicate Type of Property: R-Residential, C-Commercial, I-Industrial, U-Utility, F-Farm, L-Lakeshore, T-Timber, M-Mineral



Plat of Lakeside Park

Real Estate

| | In Whose Name Assessed | Description of Property: Subdivision | Sec. or Lot | Town or Block | Rng. | Number of Acres of Land: Acres | 100ths | No. School District | Indicate Homestead Yes or No | Agr. or Resc. Yes or No | Indicate Type of Property | True and Full Valuations: Land Exclusive of Structures and Improvements | Buildings and Other Structures | Machinery Permanently Attached to Real Estate | Total True and Full Value | Assessed Valuations: Rural: Homestead Up to $4,000 20% | Over $4,000 and Homestead 33⅓% | All Other: Timber Class 2a 20% | Homestead Up to $4,000 25% | Over $4,000 and Non-Homestead 40% | Machinery Permanently Attached to Real Estate 33⅓% | Seasonal and Recreational Claims 33⅓% | Total Assessed Value | Total Assessed Value as Equalized by the Board of Review | Final Equalized Value | Sold for Taxes | Valuations by School Districts as Equalized by Department of Taxation: District No. 118 Ratio .90 Mills | District No. 2 Ratio .90 Mills | District No. Ratio Mills | District No. Ratio Mills | Tax including State Homestead Mills | State Tax on Non-Homestead 8.54 Mills | Special Taxes | Special Taxes | Total Taxes | Paid | When Paid: Month Day Year | Number of Receipt | March Settlement 1963 | June Settlement 1963 | Penalty | November Settlement 1963 | Penalty | Collections to First Monday in January 1964 | Penalty | Delinquent on First Monday in January 1964 | Total Delinquent Tax and Penalty | Remarks |
|---|---|---|---|---|---|---|---|---|---|---|---|---|---|---|---|---|---|---|---|---|---|---|---|---|---|---|---|---|---|---|---|---|---|---|---|---|---|---|---|---|---|---|---|---|---|---|---|---|---|
| | | Lakeside Park Lot 6 and part of Lot 5 Sec. 34 — 142-26 | | | | | | | | | | Dollars | Dollars | Dollars | Dollars | Dollars | Dollars | Dollars | Dollars | Dollars | Dollars | Dollars | Dollars | Dollars | Dollars | | Dollars | Dollars | Dollars | Dollars | $ cts. | $ cts. | $ cts. | $ cts. | | | | $ cts. | $ cts. | $ cts. | $ cts. | $ cts. | $ cts. | $ cts. | $ cts. | | |
| 1 | Valdie H. and Josephine M. Erickson | | 1 | 1 | | | | 118 | No | Yes | L | 90 | | | 90 | | | | | | | 30 | 30 | | | | 30 | | | | 652 | 26 | | | 678 | 1 | PAID IN FULL APR 20 1963 | | | 30 50 | | | | | | | | 1194 |
| | " " " " | | | | | | | | | | | 60 | | | 60 | | | | | | | 20 | 20 | | | | 20 | | | | | | | | | | | | | | | | | | | | |
| 2 | " " " " | | 2 | | | | | | No | " | " | 90 | | | 90 | | | | | | | 30 | 30 | | | | 30 | | | | 652 | 26 | | | 678 | 2 | PAID IN FULL APR 20 1963 | | | | | | | | | | | " |
| | | | | | | | | | | | | 60 | | | 60 | | | | | | | 20 | 20 | | | | 20 | | | | | | | | | | | | | | | | | | | | |
| 3 | Erick N. and Brunhilda Anderson | | 3 | | | | | | No | " | " | 90 | 135 | | 225 | | | | | | | 75 | 75 | | | | 75 | | | | 1630 | 64 | | | 1694 | 3 | PAID IN FULL APR 20 1963 | | | | | | | | | | | |
| | | | | | | | | | | | | 60 | 90 | | 150 | | | | | | | 50 | 50 | | | | 50 | | | | | | | | | | | | | | | | | | | | |
| 4 | " " " " | | 4 | | | | | | No | " | " | 90 | | | 90 | | | | | | | 30 | 30 | | | | 30 | | | | 652 | 26 | | | 678 | 4 | PAID IN FULL MAY 3 1 1963 | | | | | | | | | | | |
| | | | | | | | | | | | | 60 | | | 60 | | | | | | | 20 | 20 | | | | 20 | | | | | | | | | | | | | | | | | | | | |
| 5 | | | 5 | | | | | | No | " | " | 93 | 397 | | 490 | | | | | | | 163 | 163 | | | | 163 | | | | 3542 | 140 | | | 3682 | 5 | PAID IN FULL MAY 3 1 1963 | 5464 | | 6 78 | | | | | | | | |
| | Oscar C. and Florence C. Edwards | | | | | | | | | | | 62 | 142 | | 204 | | | | | | | 107 | 107 | | | | 107 | | | | | | | | | | | | | | | | | | | | | 10916 |
| 6 | " " " " | | 6 | | | | | | No | " | " | 90 | 270 | | 360 | | | | | | | 120 | 120 | | | | 120 | | | | 2608 | 102 | | | 2710 | 6 | PAID IN FULL MAY 3 1 1963 | | | | | | | | | | | " |
| | | | | | | | | | | | | 60 | 180 | | 240 | | | | | | | 80 | 80 | | | | 80 | | | | | | | | | | | | | | | | | | | | |
| 7 | | | 7 | | | | | | No | " | " | 93 | 181 | | 274 | | | | | | | 91 | 91 | | | | 91 | | | | 1978 | 78 | | | 2056 | 7 | PAID IN FULL MAY 3 1 1963 | 3550 | | 47 66 | | | | | | | | 11180 |
| | | | | | | | | | | | | 62 | 121 | | 183 | | | | | | | 61 | 61 | | | | 61 | | | | | | | | | | | | | | | | | | | | | " |
| 8 | Benjamin Magnuson | | 8 | | | | | | No | " | " | 93 | 1801 | | 1894 | | | | | | | 631 | 631 | | | | 631 | | | | 13910 | 538 | | | 14448 | 8 | PAID IN FULL MAY 3 1 1963 | | | 142 48 | | | | | | | | |
| | | | | | | | | | | | | 62 | 1221 | | 1283 | | | | | | | 421 | 421 | | | | 421 | | | | | | | | | | | | | | | | | | | | |
| 9 | " " | | 9 | | | | | | No | " | " | 90 | | | 90 | | | | | | | 30 | 30 | | | | 30 | | | | 652 | 26 | | | 678 | 9 | PAID IN FULL MAY 3 1 1963 | 5153 | | 6 78 | | | | | | | | 11192 |
| | | | | | | | | | | | | 60 | | | 60 | | | | | | | 20 | 20 | | | | 20 | | | | | | | | | | | | | | | | | | | | " |
| 10 | | | 10 | | | | | | No | " | " | 193 | 89 | | 193 | | | | | | | 64 | 64 | | | | 64 | | | | 1240 | 54 | | | 1444 | 10 | PAID IN FULL MAY 3 1 1963 | | | 14 44 | | | | | | | | |
| | | | | | | | | | | | | 70 | 59 | | 129 | | | | | | | 43 | 43 | | | | 43 | | | | | | | | | | | | | | | | | | | | |
| 11 | Don and Ruth E. Beam | | 11 | | | | | 7/10 | No | " | " | 193 | 455 | | 648 | 193 | | | | | | 194 | 194 | | | | 194 | | | | 4652 | | | | 4652 | 11 | 1st HALF PAID OCT 14 1962 2nd HALF PAID MAY 3 1 1963 | | | 23 26 | | 23 26 | | | | | | |
| | " " " " | | | | | | | | | | | 70 | 570 | | 640 | | | | | | | 21 | 21 | | | | 21 | | | | | | | | | | | | | | | | | | | | |
| 12 | | | 12 | | | | | 7/10 | " | " | " | 144 | | | 112 | 32 | | | | | | 24 | 24 | | | | 24 | | | | 534 | | | | 534 | 12 | 1st HALF PAID OCT 14 1962 2nd HALF PAID MAY 3 1 1963 | 5459 | | 2 67 | | 2 67 | | | | | | |
| | | | | | | | | | | | | 70 | | | 70 | 15 | | | | | | 15 | 15 | | | | 15 | | | | | | | | | | | | | | | | | | | | |
| 13 | | | 13 | | | | | 7/10 | " | " | " | 97 | | | 97 | 20 | | | | | | 20 | 20 | | | | 20 | | | | 484 | | | | 484 | 13 | 1st HALF PAID OCT 14 1962 2nd HALF PAID MAY 3 1 1963 | 6084 | | 2 42 | | 2 42 | | | | | | |
| | | | | | | | | | | | | 65 | | | 65 | 13 | | | | | | 13 | 13 | | | | 13 | | | | | | | | | | | | | | | | | | | | |
| 14 | Roy A. and Mildred R. Ahlborn | | 14 | | | | | 7/10 | " | " | " | 97 | 900 | | 997 | 200 | | | | | | 200 | 200 | | | | 200 | | | | 4846 | | | | 4846 | 14 | PAID IN FULL FEB 7 1963 | 1031 | 48 46 | | | | | | | | | | |
| | | | | | | | | | | | | 65 | 600 | | 665 | 133 | | | | | | 133 | 133 | | | | 133 | | | | | | | | | | | | | | | | | | | | |
| 15 | | | 15 | | | | | 7/10 | " | " | " | 97 | | | 97 | 20 | | | | | | 20 | 20 | | | | 20 | | | | 484 | | | | 484 | 15 | PAID IN FULL FEB 7 1963 | 1031 | 4 84 | | | | | | | | | | |
| | | | | | | | | | | | | 65 | | | 65 | 13 | | | | | | 13 | 13 | | | | 13 | | | | | | | | | | | | | | | | | | | | |
| 16 | | | 16 | | | | | 7/10 | " | " | " | 90 | 142 | | 232 | 46 | | | | | | 46 | 46 | | | | 46 | | | | 1114 | | | | 1114 | 16 | PAID IN FULL FEB 7 1963 | 1031 | 11 14 | | | | | | | | | | |
| | | | | | | | | | | | | 60 | 95 | | 155 | 31 | | | | | | 31 | 31 | | | | 31 | | | | | | | | | | | | | | | | | | | | |
| 17 | | | | | | | | | | | | | | | | | | | | | | | | | | | | | | | | | | | | 17 | | | | | | | | | | | | |
| 18 | | | | | | | | | | | | | | | | | | | | | | | | | | | | | | | | | | | | 18 | | | | | | | | | | | | |
| 19 | | | | | | | | | | | | | | | | | | | | | | | | | | | | | | | | | | | | 19 | | | | | | | | | | | | |
| 20 | | | | | | | | | | | | | | | | | | | | | | | | | | | | | | | | | | | | 20 | | | | | | | | | | | | |
| | | | | | | | | | | | | 1016 | 3131 | | 4197 | 833 | | | | | | 833 | 1197 | | | | | | | | | | | | | | | | | | | | | | | | | |
| | | | | | | | | | | | | 1524 | 4769 | | 6291 | 500 | | | | | | 1264 | 1764 | | | | 1264 | | | | 27466 | | | | | | | | | | | | | | | | | |
| | | | | | | | | | | | | | | | | | | | | | | | | | | | | | | | 12.14 | 10.80 | | | 40660 | | | | | | | | | | | | | |
| | | | | | | | | | | | | | | | | | | | | | | | | | | | | | | | 39580 | | | | | | | | | | | | | | | | | |

Form SC MILLER-DAVIS-POOLEY MINNEAPOLIS

# Assessment Roll and Tax List of Real Property in the Town of Slater

* Indicate Type of Property: R-Residential, C-Commercial, I-Industrial, U-Utility, F-Farm, L-Lakeshore, T-Timber, M-Mineral



| | In Whose Name Assessed | | Description of Property: Subdivision | Sec. or Lot | Town or Block | Rng. | Number of Acres of Land (Acres / 100ths) | No. School District | Indicate Homestead Yes or No | Agt. Hom. Serv. Yes or No | Indicate Veterans Property | True and Full Valuations: Land Exclusive of Structures and Improvements | Buildings and Other Structures | Machinery Permanently Attached to Real Estate | Total True and Full Value |
|---|---|---|---|---|---|---|---|---|---|---|---|---|---|---|---|
| | | | | | | | | | | | | Dollars | Dollars | Dollars | Dollars |
| | Robert A. and Myrtle Kasper | 1 | Lakeside Park | 1 | 2 | | | 118 | yes | No | L | 90 | | | 90 |
| | " | | | | | | | | | | | 60 | | | 60 |
| | " " " | 2 | | 2 | | | | | yes | " | " | 90 | | | 90 |
| | | | | | | | | | | | | 60 | | | 60 |
| | " " " | 3 | | 3 | | | | | yes | " | " | 90 | 105 | | 195 |
| | | | | | | | | | | | | 60 | 70 | | 130 |
| | " " " | 4 | | 4 | | | | | yes | " | " | 90 | 810 | | 900 |
| | | | | | | | | | | | | 60 | 540 | | 600 |
| | W. A. H. Kasper | 5 | | 5 | | | | | yes | " | " | 90 | | | 90 |
| | " " | | | | | | | | | | | 60 | | | 60 |
| | " " | 6 | | 6 | | | | | yes | " | " | 90 | 765 | | 855 |
| | | | | | | | | | | | | 60 | 510 | | 570 |
| | " | 7 | | 7 | | | | | yes | " | " | 90 | | | 90 |
| | | | | | | | | | | | | 60 | | | 60 |
| | James A. Carroll | 8 | | 8 | | | | | yes | " | " | 90 | | | 90 |
| | | | | | | | | | | | | 60 | | | 60 |
| | " | 9 | | 9 | | | | | 770 | Yes | No-2-5-30 | 105 | 879 | | 1004 |
| | | | | | | | | | 770 | No | " | 70 | 599 | | 669 |
| | " " | 10 | | 10 | | | | | 770 | Yes | " | 90 | | | 90 |
| | | | | | | | | | | | | 60 | | | 60 |
| | Philip M. and Anette Kjaglen | 11 | | 11 | | | | | 770 | Yes | " | 90 | | | 90 |
| | | | | | | | | | | | | 60 | | | 60 |
| | Philip M. Kjaglen | 12 | | 12 | | | | | 770 | " | " | 91 | 899 | | 990 |
| | | | | | | | | | | | | 61 | 599 | | 660 |
| | " " | 13 | | 13 | | | | | 770 | " | " | 90 | | | 90 |
| | | | | | | | | | | | | 60 | | | 60 |
| | Earl L. and Ida A. Speck | 14 | | 14 | | | | | 770 | No | " | 90 | | | 90 |
| | | | | | | | | | | | | 60 | | | 60 |
| | " " " | 15 | | 15 | | | | | 770 | " | " | 90 | 975 | | 1065 |
| | | | | | | | | | | | | 60 | 650 | | 710 |
| | " " " | 16 | | 16 | | | | | 770 | " | " | 90 | | | 90 |
| | | | | | | | | | | | | 60 | | | 60 |
| | Rose Nicholson | 17 | | 17 | | | | | 770 | Yes | " | 90 | | | 90 |
| | | | | | | | | | | | | 60 | | | 60 |
| | " | 18 | | 18 | | | | | 770 | " | " | 90 | 270 | | 360 |
| | | | | | | | | | | | | 60 | 180 | | 240 |
| | " | 19 | | 19 | | | | | 770 | " | " | 90 | | | 90 |
| | | | | | | | | | | | | 60 | | | 60 |
| | " | 20 | | 20 | | | | | 770 | " | " | 90 | | | 90 |
| | | | | | | | | | | | | 60 | | | 60 |
| | (cont on next page) | | | | | | | | | | | 1211 | 3118 | | 4329 |
| | | | | | | | | | | | | 1816 | 4723 | | 6539 |

| | Assessed Valuations: Rural: Homestead Up to $6,000 20% | Rural: Over $6,000 and Non-Homestead 33⅓% | All Other: Timber Land Class 3a 20% | All Other: Homestead Up to $6,000 25% | All Other: Over $6,000 and Non-Homestead 40% | All Other: Machinery Permanently Attached to Real Estate 33⅓% | All Other: Seasonal and Recreational Cabins 33⅓% | Total Assessed Value | Total Assessed Value as Equalized by the Board of Review | Final Equalized Value |
|---|---|---|---|---|---|---|---|---|---|---|
| | Dollars | Dollars | Dollars | Dollars | Dollars | Dollars | Dollars | Dollars | Dollars | Dollars |
| 1 | 18 | | | | | | | 18 | | |
| | 12 | | | | | | | 12 | | |
| 2 | 18 | | | | | | | 18 | | |
| | 12 | | | | | | | 12 | | |
| 3 | 39 | | | | | | | 39 | | |
| | 26 | | | | | | | 26 | | |
| 4 | 180 | | | | | | | 180 | | |
| | 120 | | | | | | | 120 | | |
| 5 | 18 | | | | | | | 18 | | |
| | 12 | | | | | | | 12 | | |
| 6 | 171 | | | | | | | 171 | | |
| | 114 | | | | | | | 114 | | |
| 7 | 18 | | | | | | | 18 | | |
| | 12 | | | | | | | 12 | | |
| 8 | 18 | | | | | | | 18 | | |
| | 12 | | | | | | | 12 | | |
| 9 | 201 | | | | | | 223 | 223 | 201 | |
| | 134 | | | | | | | | 134 | |
| 10 | 18 | | | | | | | 18 | 18 | |
| | 12 | | 20 | | | | | 20 | 12 | |
| 11 | 30 | | | | | | 30 | 30 | | |
| | 20 | | | | | | 20 | 20 | | |
| 12 | 330 | | | | | | 330 | 330 | | |
| | 220 | | | | | | 220 | 220 | | |
| 13 | 30 | | | | | | 30 | 30 | | |
| | 20 | | | | | | 20 | 20 | | |
| 14 | 18 | | | | | | | 18 | | |
| | 12 | | | | | | | 12 | | |
| 15 | 213 | | | | | | | 213 | | |
| | 142 | | | | | | | 142 | | |
| 16 | 18 | | | | | | | 18 | | |
| | 12 | | | | | | | 12 | | |
| 17 | 30 | | | | | | 30 | 30 | | |
| | 20 | | | | | | 20 | 20 | | |
| 18 | 120 | | | | | | 120 | 120 | | |
| | 80 | | | | | | 80 | 80 | | |
| 19 | 30 | | | | | | 30 | 30 | | |
| | 20 | | | | | | 20 | 20 | | |
| 20 | 30 | | | | | | 30 | 30 | | |
| | 20 | | | | | | 20 | 20 | | |
| | 660 | | | | | | 660 | 1449 | | |
| | 440 | | | | | | 440 | 1293 | | |
| | 660 | | | | | | 660 | 1548 | | |

| | Sold for Taxes | Valuations by School Districts as Equalized by Department of Taxation: District No. 118 Rate 48 Mills | District No. 115 Rate 54 Mills | District No. ___ Rate ___ Mills | District No. ___ Rate ___ Mills | District No. ___ Rate ___ Mills | Tax Including State Homestead | State Tax on Non-Homestead 8.54 Mills | Special Taxes | Special Taxes | Total Taxes | Paid | When Paid (Month Day Year) | Number of Receipt | March Settlement 1963 | June Settlement 1963 | Penalty | November Settlement 1963 | Penalty | Collections to First Monday in January 1964 | Penalty | Delinquent on First Monday in January 1964 | Total Delinquent Tax and Penalty | Remarks |
|---|---|---|---|---|---|---|---|---|---|---|---|---|---|---|---|---|---|---|---|---|---|---|---|---|
| | | Dollars | Dollars | Dollars | Dollars | Dollars | $ cts. | $ cts. | $ cts. | $ cts. | $ cts. | | | | $ cts. | $ cts. | $ cts. | $ cts. | $ cts. | $ cts. | $ cts. | $ cts. | $ cts. | |
| 1 | | | 18 | | | | 436 | | | | 436 | 2nd HALF PAID<br>1st HALF PAID | OCT 2 2 1963<br>MAY 3 1 1963 | | | 218 | | 218 | | | | | | Paid Under Protest 25910 11248 |
| 2 | | | 18 | | | | 436 | | | | 436 | 2nd HALF PAID<br>1st HALF PAID | OCT 2 2 1963<br>MAY 3 1 1963 | | | 218 | | 218 | | | | | | Paid Under Protest 25910 11248 |
| 3 | | | 34 | | | | 944 | | | | 944 | 2nd HALF PAID<br>1st HALF PAID | OCT 2 2 1963<br>MAY 3 1 1963 | 15972<br>11411 | | 472 | | 472 | | | | | | Paid Under Protest 25910 11248 |
| 4 | | | 180 | | | | 4362 | | | | 4362 | 2nd HALF PAID<br>1st HALF PAID | OCT 2 3 1963<br>MAY 3 1 1963 | | | 2181 | | 2181 | | | | | | Paid Under Protest 25910 11248 |
| 5 | | | 18 | | | | 436 | | | | 436 | PAID IN FULL | MAY 3 1 1963 | | | 436 | | | | | | | | |
| 6 | | | 171 | | | | 4142 | | | | 4142 | PAID IN FULL | MAY 3 1 1963 | 15462 | | 4142 | | | | | | | | |
| 7 | | | 18 | | | | 436 | | | | 436 | PAID IN FULL | MAY 3 1 1963 | | | 436 | | | | | | | | |
| 8 | | | 18 | | | | 436 | | | | 436 | 1st HALF PAID<br>2nd HALF PAID | APR 2 1 1963<br>OCT 3 1963 | 2648 | | 2871 | | 2871 | | | | | | |
| 9 | | | 201 | | | | 4870 | | | | 4870 | 1st HALF PAID<br>2nd HALF PAID<br>1st HALF PAID | APR 2 1 1963<br>OCT 3 1963<br>APR 4 1963 | 1546 | | | | | | | | | | |
| 10 | | | 18 | | | | 436 | | | | 436 | 2nd HALF PAID | OCT 3 1963 | | | | | | | | | | | |
| 11 | 30 | | | | | | 650 | 26 | | | 678 | | | | | | | | | | | 678 | 746 | |
| 12 | 330 | | | | | | 7170 | 282 | | | 7452 | | | | | | | | | | | 7452 | | |
| 13 | 30 | | | | | | 650 | 26 | | | 678 | | | | | | | | | | | 678 | | |
| 14 | | | 18 | | | | 436 | | | | 436 | 2nd HALF PAID<br>1st HALF PAID<br>2nd HALF PAID | OCT 2 2 1963<br>APR 3 0 1963<br>OCT 2 2 1963 | 15972 | | | | | | | | | | |
| 15 | | | 213 | | | | 5160 | | | | 5160 | 1st HALF PAID | APR 3 0 1963 | 15972 | | | | | | | | | | |
| 16 | | | 18 | | | | 436 | | | | 436 | 2nd HALF PAID<br>1st HALF PAID | OCT 2 2 1963<br>APR 3 0 1963 | | | 3016 | | 3016 | | | | | | |
| 17 | 30 | | | | | | 650 | 26 | | | 678 | PAID IN FULL | MAY 3 1 1963 | | | 678 | | | | | | | | |
| 18 | 120 | | | | | | 2608 | 102 | | | 2710 | PAID IN FULL | MAY 3 1 1963 | 15971 | | 2710 | | | | | | | | |
| 19 | 30 | | | | | | 650 | 26 | | | 678 | PAID IN FULL | MAY 3 1 1963 | | | 678 | | | | | | | | |
| 20 | 30 | | | | | | 650 | 26 | | | 678 | PAID IN FULL | MAY 3 1 1963 | | | 678 | | | | | | | | |
| | | | 944 | = 944 | 6-18 | | 13988 | | | | | | | | | 14334 | | 8976 | | | | 8608 | | |
| | 660 | | | = 660 | 74-18 | | 22466 | 514 | | | 36518 | | | | | | | | | | | | | |
| | | | | = 1548 | | | 36064 | | | | | | | | | | | | | | | | | |

Real Estate

Plat of Lakeside Park

# Assessment Roll and Tax List of Real Property in the Town of Slater, Cass County, Minnesota, for Taxes for the Year 1962.



Form 5C MILLER-DAVIS CO., MINNEAPOLIS

* Indicate Type of Property: R-Residential, C-Commercial, I-Industrial, U-Utility, F-Farm, L-Lakeshore, T-Timber, M-Mineral

| | In Whose Name Assessed | Description of Property: Subdivision | Sec. or Lot | Town or Block | Rng. | Number of Acres of Land: Acres | 100ths | No. School District | Indicate Homestead Yes or No | Agri. Homestead Yes or No | Indicate Type of Property | True and Full Valuations: Land Exclusive of Structures and Improvements | Buildings and Other Structures | Machinery Permanently Attached to Real Estate | Total True and Full Value | Assessed Valuations: Rural: Homestead Up to $6,000 20% | Rural: Over $6,000 and Non-Homestead 33⅓% | All Other: Timber Land Class 3e 20% | All Other: Homestead Up to $6,000 25% | All Other: Over $6,000 and Non-Homestead 40% | All Other: Machinery Permanently Attached to Real Estate 33⅓% | All Other: Seasonal and Intermittent Cabins 33⅓% | Total Assessed Value | Total Assessed Value as Equalized by the Board of Review | Final Equalized Value |
|---|---|---|---|---|---|---|---|---|---|---|---|---|---|---|---|---|---|---|---|---|---|---|---|---|---|
| | | | | | | | | | | | | Dollars | Dollars | Dollars | Dollars | Dollars | Dollars | Dollars | Dollars | Dollars | Dollars | Dollars | Dollars | Dollars | Dollars |
| 1 | Aug. H. Erickson | | 26 | 2 | | | | 118 | No | Yes | L | 93 / 62 | 721 / 181 | | 814 / 543 | | | | | | | 271 / 181 | 271 / 181 | | |
| 2 | " | | 22 | | | | | | No | " | " | 108 / 72 | | | 108 / 72 | | | | | | | 36 / 24 | 36 / 24 | | |
| 3 | August H. Erickson | | 23 | | | | | | No | " | " | 93 / 62 | 181 | | 274 / 183 | | | | | | | 91 / 61 | 91 / 61 | | |
| 4 | " " | | 24 | | | | | | No | " | " | 90 / 60 | | | 90 / 60 | | | | | | | 30 / 20 | 30 / 20 | | |
| 5 | | S. 20' of | 25 | | | | | | No | " | " | 45 / 30 | | | 45 / 30 | | | | | | | 15 / 10 | 15 / 10 | | |
| 6 | Loren E. and Carol A. Bauer | N. 20' of | 25 | | | | | | Yes | No | " | 45 / 30 | | | 45 / 30 | 9 / 6 | | | | | | | 9 / 6 | | |
| 7 | " " " " | | 26 | | | | | | Yes | " | " | 90 / 60 | 1665 / 1110 | | 1755 / 1170 | 351 / 234 | | | | | | | 351 / 234 | | |
| 8 | " " " " | | 27 | | | | | | Yes | " | " | 90 / 60 | | | 90 / 60 | 18 / 12 | | | | | | | 18 / 12 | | |
| 9 | " " " " | | 28 | | | | | | Yes | " | " | 90 / 60 | | | 90 / 60 | 18 / 12 | | | | | | | 18 / 12 | | |
| 10 | " " " " | | 29 | | | | | | Yes | " | " | 90 / 60 | | | 90 / 60 | 18 / 12 | | | | | | | 18 / 12 | | |
| 11 | H. A. W. Kasper | | Blk 20 of | 8 | | | | | | | | | | | | | | | | | | | | | |
| 12 | | | | | | | | | | | | | | | | | | | | | | | | | |
| 13 | | | | | | | | | | | | | | | | | | | | | | | | | |
| 14 | | | | | | | | | | | | | | | | | | | | | | | | | |
| 15 | | | | | | | | | | | | | | | | | | | | | | | | | |
| 16 | | | | | | | | | | | | | | | | | | | | | | | | | |
| 17 | | | | | | | | | | | | | | | | | | | | | | | | | |
| 18 | | | | | | | | | | | | | | | | | | | | | | | | | |
| 19 | | | | | | | | | | | | | | | | | | | | | | | | | |
| 20 | | | | | | | | | | | | | | | | | | | | | | | | | |
| | | | | | | | | | | | | 564 / 834 | 1903 / 2567 | | 2467 / 3401 | 96 / 414 | | | | | | 690 / 443 | 852 / 857 | | |

| | Sold for Taxes | Valuations by School Districts as Equalized by Department of Taxation: District No. 118 Rate 3 Mills | District No. 118 Rate 3 Mills | District No. ___ Rate ___ Mills | District No. ___ Rate ___ Mills | District No. ___ Rate ___ Mills | Tax Including State Homestead | State Tax on Non-Homestead | Special Taxes | Special Taxes | Total Taxes | Paid | When Paid: Month Day Year | Number of Receipt | March Settlement 1963 | June Settlement 1963 | Penalty | November Settlement 1963 | Penalty | Collections to First Monday in January 1964 | Penalty | Delinquent on First Monday in January 1964 | Total Delinquent Tax and Penalty | Remarks |
|---|---|---|---|---|---|---|---|---|---|---|---|---|---|---|---|---|---|---|---|---|---|---|---|---|
| | | Dollars | Dollars | Dollars | Dollars | Dollars | $ cts. | $ cts. | $ cts. | $ cts. | $ cts. | | | | $ cts. | $ cts. | $ cts. | $ cts. | $ cts. | $ cts. | $ cts. | $ cts. | $ cts. | |
| 1 | | 271 | | | | | 5888 | 232 | | | 6120 | PAID IN FULL | MAY 20 1963 | 9549 | | 6120 | | | | | | | | 11196 |
| 2 | | 36 | | | | | 782 | 30 | | | 812 | PAID IN FULL | MAY 20 1963 | | | 812 | | | | | | | | " |
| 3 | | 91 | | | | | 1978 | 78 | | | 2056 | PAID IN FULL | MAY 20 1963 | | | 2056 | | | | | | | | " |
| 4 | | 30 | | | | | 652 | 26 | | | 678 | PAID IN FULL | MAY 20 1963 | | | 678 | | | | | | | | " |
| 5 | | 15 | | | | | 326 | 12 | | | 338 | PAID IN FULL | MAY 20 1963 | | | 338 | | | | | | | | " |
| 6 | | | #9 | | | | 218 | | | | 218 | PAID IN FULL | APR 24 1963 | 7712 | | 218 | | | | | | | | 11255 |
| 7 | | | #351 | | | | 8504 | | | | 8504 | PAID IN FULL | APR 24 1963 | | | 8504 | | | | | | | | " |
| 8 | | | #18 | | | | 436 | | | | 436 | PAID IN FULL | APR 24 1963 | | | 436 | | | | | | | | " |
| 9 | | | #18 | | | | 436 | | | | 436 | PAID IN FULL | APR 24 1963 | | | 436 | | | | | | | | " |
| 10 | | | #18 | | | | 436 | | | | 436 | PAID IN FULL | APR 24 1963 | | | 436 | | | | | | | | " |
| 11 | | | | | | | | | | | | | | | | | | | | | | | | |
| 12 | | | | | | | | | | | | | | | | | | | | | | | | |
| 13 | | | | | | | | | | | | | | | | | | | | | | | | |
| 14 | | | | | | | | | | | | | | | | | | | | | | | | |
| 15 | | | | | | | | | | | | | | | | | | | | | | | | |
| 16 | | | | | | | | | | | | | | | | | | | | | | | | |
| 17 | | | | | | | | | | | | | | | | | | | | | | | | |
| 18 | | | | | | | | | | | | | | | | | | | | | | | | |
| 19 | | | | | | | | | | | | | | | | | | | | | | | | |
| 20 | | | | | | | | | | | | | | | | | | | | | | | | |
| | | #414 / 443 | #414 / #443 / 857 | | G-118 / 7A-118 | | 4626 / 10030 / 14656 | 378 | | | 20034 | | | | | 20034 | | | | | | | | |

Form 5C MILLER-DAVIS CO., MINNEAPOLIS

# Assessment Roll and Tax List of Real Property in the Town of Walker, Cass County, Minnesota, for Taxes for the Year 1962.



* Indicate Type of Property: R-Residential, C-Commercial, I-Industrial, U-Utility, F-Farm, L-Lakeshore, T-Timber, M-Mineral

PART OF Lakeside Park

Real Estate

| | IN WHOSE NAME ASSESSED | | DESCRIPTION OF PROPERTY: SUBDIVISION | Sec. or Lot | Town or Block | Rng. | Number of Acres of Land (Acres / 100ths) | No. | School District | Indicate Homestead Yes or No | Agr. Real Prop. Yes or No | Indicate Type of Prop. | TRUE AND FULL VALUATIONS: LAND Exclusive of Structures and Improvements | BUILDINGS and Other Structures | MACHINERY Permanently Attached to Real Estate | TOTAL True and Full Value | ASSESSED VALUATIONS: RURAL: Homestead Up to $4,000 20% | RURAL: Over $4,000 and Non-Homestead 33⅓% | ALL OTHER: Timber Land Class 3c 20% | ALL OTHER: Homestead Up to $4,000 20% | ALL OTHER: Over $4,000 and Non-Homestead 40% | ALL OTHER: MACHINERY Permanently Attached to Real Estate 33⅓% | ALL OTHER: Seasonal and Recreational Cabins 33⅓% | TOTAL ASSESSED VALUE | Total Assessed Value as Equalized by the Board of Review | FINAL EQUALIZED VALUE |
|---|---|---|---|---|---|---|---|---|---|---|---|---|---|---|---|---|---|---|---|---|---|---|---|---|---|---|
| | | | | | | | | | | | | | Dollars | Dollars | Dollars | Dollars | Dollars | Dollars | Dollars | Dollars | Dollars | Dollars | Dollars | Dollars | Dollars | Dollars |
| | Delbert W. and Maxine L. Bridge | 1 | Outlot | A | | | | | 770 | Yes | No | C | 225 | 756 | 1134 | 2115 | 367 | 378 | | | | | | 745 | | |
| | | | | | | | | | | | | | 75 | 1080 | 1620 | 2775 | 246 | 252 | | | | | | 498 | | |
| | Henry P. Roos | 2 | Tract No. 1 of Outlot | B | | | | | 770 | No | " | | 40 | | | 40 | | | | | | | | 13 | | |
| | | | | | | | | | | | | | 27 | | | 27 | | 13 | | | | | | 9 | | |
| | Benjamin Magnuson | 3 | " 2 " " | B | | | | | 770 | Yes | " | | 36 | | | 36 | | | | | | | | 12 | | |
| | | | | | | | | | | | | | 24 | | | 24 | | | | | | | 12 | 8 | | |
| | A. E. and Lelah Peterson | 4 | " 3 " " | B | | | | | 770 | No | " | | 45 | 540 | | 585 | | | | | | | 195 | 195 | | |
| | | | | | | | | | | | | | 30 | 360 | | 390 | | | | | | | 130 | 130 | | |
| | Robert A. and Myrtle Kasper | 5 | " 4 " " | B | | | | | | Yes | No | " | 30 | | | 30 | 6 | | | | | | | 6 | | |
| | | | | | | | | | | | | | 20 | | | 20 | 4 | | | | | | | 4 | | |
| | H. A. H. Kasper | 6 | " 5 " " | B | | | | | | Yes | " | " | 30 | | | 30 | 6 | | | | | | | 6 | | |
| | | | | | | | | | | | | | 20 | | | 20 | 4 | | | | | | | 4 | | |
| | " " | 7 | " 6 " " | B | | | | | | Yes | " | " | 30 | | | 30 | 6 | | | | | | | 6 | | |
| | | | | | | | | | | | | | 20 | | | 20 | 4 | | | | | | | 4 | | |
| | A. M. Kyglien | 8 | " 7 " " | B | | | | | 770 | Yes | " | | 31 | | | 31 | | | | | | | 10 | 10 | | |
| | | | | | | | | | | | | | 21 | | | 21 | | | | | | | 7 | 7 | | |
| | Earl L. and Elsa A. Speck | 9 | " 8 " " | B | | | | | | Yes | No | " | 30 | | | 30 | 6 | | | | | | | 6 | | |
| | | | | | | | | | | | | | 20 | | | 20 | 4 | | | | | | | 4 | | |
| | Rose Nicklason | 10 | " 9 " " | B | | | | | 770 | Yes | " | | 31 | | | 31 | | | | | | | 10 | 10 | | |
| | | | | | | | | | | | | | 21 | | | 21 | | | | | | | 7 | 7 | | |
| | A. H. Erickson | 11 | " 10 " " | B | | | | | 770 | No | " | " | 31 | | | 31 | | | | | | | 10 | 10 | | |
| | | | | | | | | | | | | | 21 | | | 21 | | | | | | | 7 | 7 | | |
| | | 12 | | | | | | | | | | | | | | | | | | | | | | | | |
| | | 13 | | | | | | | | | | | | | | | | | | | | | | | | |
| | | 14 | | | | | | | | | | | | | | | | | | | | | | | | |
| | | 15 | | | | | | | | | | | | | | | | | | | | | | | | |
| | | 16 | | | | | | | | | | | | | | | | | | | | | | | | |
| | | 17 | | | | | | | | | | | | | | | | | | | | | | | | |
| | | 18 | | | | | | | | | | | | | | | | | | | | | | | | |
| | | 19 | | | | | | | | | | | | | | | | | | | | | | | | |
| | | 20 | | | | | | | | | | | | | | | | | | | | | | | | |
| | | | | | | | | | | | | | 394 | 2196 | | 2590 | 662 | 661 | | | | | 159 | 662 | | |
| | | | | | | | | | | | | | 259 | 3274 | | 3953 | 393 | 311 | | | | | 237 | 1021 | | |

| No. | SOLD FOR TAXES | VALUATIONS BY SCHOOL DISTRICTS AS EQUALIZED BY DEPARTMENT OF TAXATION: District Walker | District No. 7 | District No. | District No. | District No. | Tax Including State Homestead | State Tax on Non-Homestead 654 Mills | SPECIAL TAXES | SPECIAL TAXES | TOTAL TAXES | PAID | WHEN PAID (Month Day Year) | Number of Receipt | March Settlement 1961 | June Settlement 1961 | Penalty | November Settlement 1961 | Penalty | Collections to First Monday in January 1964 | Penalty | Delinquent as First Monday in January 1964 | Total Delinquent Tax and Penalty | REMARKS |
|---|---|---|---|---|---|---|---|---|---|---|---|---|---|---|---|---|---|---|---|---|---|---|---|---|
| | | Rate 8 Mills | Rate 7 Mills | Rate Mills | Rate Mills | Rate Mills | $ cts. | $ cts. | $ cts. | $ cts. | $ cts. | | | | $ cts. | $ cts. | $ cts. | $ cts. | $ cts. | $ cts. | $ cts. | $ cts. | $ cts. | |
| 1 | | | | #369 / 378 | | | 180 98 | 322 | | | 18420 | 2nd HALF PAID | OCT 4 1962 | 18800 | | | | | | | | | | 22613 |
| | | | | | | | | | | | | 1st HALF PAID | MAY 31 1963 | 15467 | | 92 10 | | 92 10 | | | | | | 11243 |
| 2 | | | | 13 | | | 314 | 12 | | | 326 | PAID IN FULL | MAY 31 1963 | 15154 | | 3 26 | | | | | | | | 11247 |
| 3 | | 12 | | | | | 260 | 10 | | | 270 | PAID IN FULL | MAY 31 1963 | 15153 | | 2 70 | | | | | | | | 11192 |
| 4 | | 195 | | | | | 4236 | 166 | | | 4402 | PAID IN FULL | MAY 6 1963 | 14930 | | 44 02 | | | | | | | | 11193 |
| 5 | | | | #6 | | | 146 | | | | 146 | 1st HALF PAID | OCT 23 1963 | 15846 | | 73 | | 73 | | | | | | 22818 |
| | | | | | | | | | | | | | | 16171 | | | | | | | | | | 11216 |
| 6 | | | | #6 | | | 146 | | | | 146 | PAID IN FULL | MAY 31 1963 | | | | | | | | | | | 11248 |
| | | | | | | | | | | | | | | 15462 | | 1 46 | | | | | | | | " |
| 7 | | | | #6 | | | 146 | | | | 146 | PAID IN FULL | MAY 31 1963 | | | | | | | | | | | |
| | | | | | | | | | | | | | | | | 1 46 | | | | | | | | |
| 8 | SOLD FOR TAXES | 10 | | | | | 218 | 08 | | | 226 | | | | | | | | | | | | | 18720 |
| 9 | | | | #6 | | | 146 | | | | 146 | 2nd HALF PAID | OCT 22 1963 | 18943 | | | | | | | | 226 | | 22242 |
| | | | | | | | | | | | | 1st Half Paid | APR 31 1963 | 8264 | | 73 | | 73 | | | | | | 11177 |
| 10 | | 10 | | | | | 218 | 08 | | | 226 | PAID IN FULL | MAY 31 1963 | 15471 | | 2 26 | | | | | | | | 11196 |
| 11 | | 10 | | | | | 218 | 08 | | | 226 | PAID IN FULL | MAY 20 1963 | 9549 | | 2 26 | | | | | | | | |
| 12 | | | | | | | | | | | | | | | | | | | | | | | | |
| 13 | | | | | | | | | | | | | | | | | | | | | | | | |
| 14 | | | | | | | | | | | | | | | | | | | | | | | | |
| 15 | | | | | | | | | | | | | | | | | | | | | | | | |
| 16 | | | | | | | | | | | | | | | | | | | | | | | | |
| 17 | | | | | | | | | | | | | | | | | | | | | | | | |
| 18 | | | | | | | | | | | | | | | | | | | | | | | | |
| 19 | | | | | | | | | | | | | | | | | | | | | | | | |
| 20 | | | | | | | | | | | | | | | | | | | | | | | | |
| | 237 | | | #393 = #393 / 391 = 658 / 784 = 1071 | | 2-118 / 7(4-118) | 5150 / 18996 / 24146 | 534 | | | 24680 | | | | | 150 98 | | 93 50 | | | | 226 | | |

SLATER TOWNSHIP
Division of Outlot "B"
LAKESIDE PARK

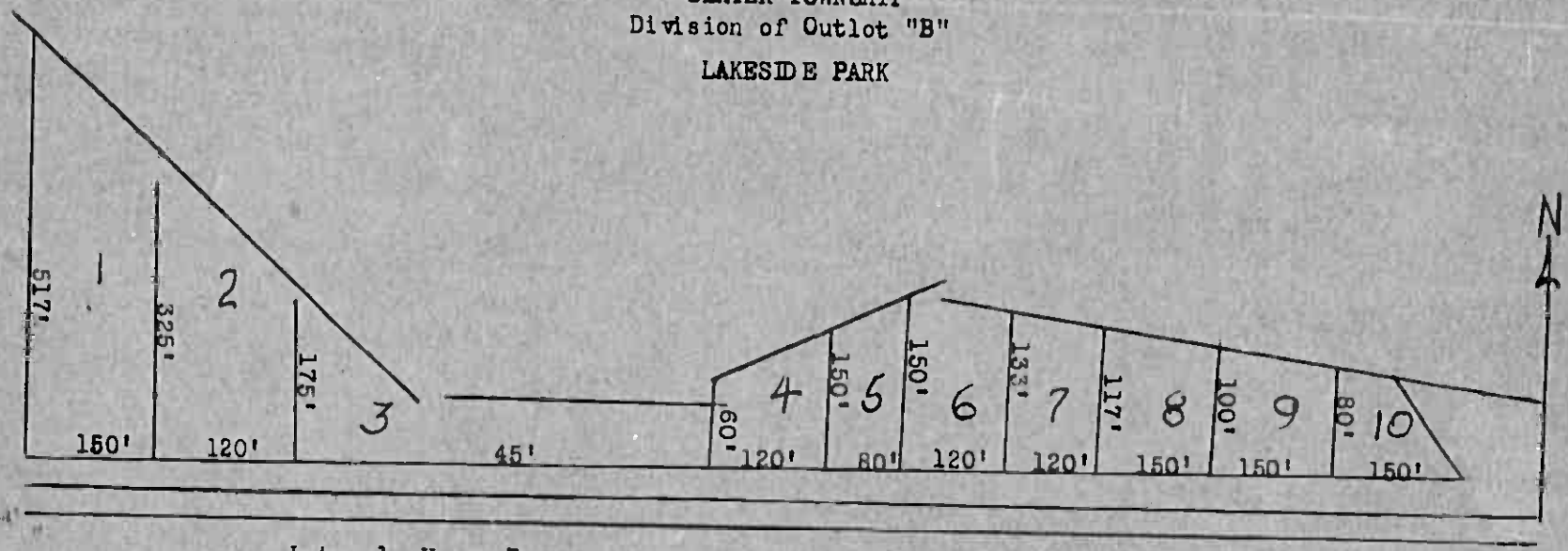


Lots 1. Henry Roos
2. Benjamin Magnuson
3. A. E. & Lelah Peterson
4. Robert A. & Myrlte Kasper
5. H. A. W. Kasper

Lots 6. H.A.W. Kasper
7. P.M. Kjaglien
8. Earl & Elsa Speck
9. Rose Nicklason
10. A. G. Erickson

Real Estate

Plat of Lakeside Park

Form 3C MILLER-DAYS CO., MINNEAPOLIS

# Assessment Roll and Tax List of Real Property in the Town of Slater

Cass County, Minnesota, for Taxes for the Year 1962.



* Indicate Type of Property: R-Residential, C-Commercial, I-Industrial, U-Utility, F-Farm, L-Lakeshore, T-Timber, M-Mineral

| | Description of Property: Subdivision | Sec. or Lot | Town or Block | Rng. | Number of Acres of Land: Acres | 100ths | In Whose Name Assessed | No. School District | Indicate Homestead Yes or No | Apt. or Seas. Rent. Yes or No | * Indicate Type of Property | True and Full Valuations: Land Exclusive of Structures and Improvements | Buildings and Other Structures | Machinery Permanently Attached to Real Estate | Total True and Full Value | Assessed Valuations: Rural: Homestead Up to $4,000 20% | Rural: Over $4,000 and Non-Homestead 33⅓% | All Other: Timber Land Class 2a 20% | All Other: Homestead Up to $4,000 25% | All Other: Over $4,000 and Non-Homestead 40% | All Other: Machinery Permanently Attached to Real Estate 33⅓% | All Other: Seasonal and Recreational Cabins 33⅓% | Total Assessed Value | Total Assessed Value as Equalized by the Board of Review | Final Equalized Value |
|---|---|---|---|---|---|---|---|---|---|---|---|---|---|---|---|---|---|---|---|---|---|---|---|---|---|
| | | | | | | | | | | | | Dollars | Dollars | Dollars | Dollars | Dollars | Dollars | Dollars | Dollars | Dollars | Dollars | Dollars | Dollars | Dollars | Dollars |
| 1 | | | | | | | | | | | | | | | | | | | | | | | | | |
| 2 | | | | | | | | | | | | | | | | | | | | | | | | | |
| 3 | | | | | | | | | | | | | | | | | | | | | | | | | |
| 4 | | | | | | | | | | | | | | | | | | | | | | | | | |
| 5 | | | | | | | | | | | | | | | | | | | | | | | | | |
| 6 | | | | | | | | | | | | | | | | | | | | | | | | | |
| 7 | | | | | | | | | | | | | | | | | | | | | | | | | |
| 8 | | | | | | | | | | | | | | | | | | | | | | | | | |
| 9 | | | | | | | | | | | | | | | | | | | | | | | | | |
| 10 | Lawrence Totten | | | | 39 41 | | | | | | | 26443 | 38446 | | 64889 | 5289 | 3840 | | | | | | 9129 | | |
| 11 | | | | | | | | | | | | 26672 | 39097 | | 65770 | 5378 | 4707 | | | | | 5343 | 10050 | | |
| 12 | | | | | | | | | | | | 30583 | 51443 | | 82026 | 8611 | 5098 | | | | | 7890 | 21599 | | |
| 13 | | | | | | | | | | | | | | | | | | | | | | | | | |
| 14 | | | | | | | | | | | | | | | | | | | | | | | | | |
| 15 | | | | | | | | | | | | | | | | | | | | | | | | | |
| 16 | | | | | | | | | | | | | | | | | | | | | | | | | |
| 17 | | | | | | | | | | | | | | | | | | | | | | | | | |
| 18 | | | | | | | | | | | | | | | | | | | | | | | | | |
| 19 | | | | | | | | | | | | | | | | | | | | | | | | | |
| 20 | | | | | | | | | | | | | | | | | | | | | | | | | |

| | Sold for Taxes | Valuations by School Districts as Equalized by Department of Taxation: District No. 118 Rate 28 Mills | District No. | Rate | Mills | District No. | Rate | Mills | District No. | Rate | Mills | Tax Including State Homestead | State Tax on Non-Homestead 8.54 Mills | Special Taxes | Special Taxes | Total Taxes | Paid | When Paid | Number of Receipt | March Settlement 1963 | June Settlement 1961 | Penalty | November Settlement 1963 | Penalty | Collections to First Monday in January 1964 | Penalty | Delinquent on First Monday in January 1964 | Total Delinquent Tax and Penalty | Remarks |
|---|---|---|---|---|---|---|---|---|---|---|---|---|---|---|---|---|---|---|---|---|---|---|---|---|---|---|---|---|---|
| | | Dollars | Dollars | Dollars | Dollars | Dollars | Dollars | Dollars | Dollars | Dollars | Dollars | $ cts. | $ cts. | $ cts. | $ cts. | $ cts. | | Month Day Year | | $ cts. | $ cts. | $ cts. | $ cts. | $ cts. | $ cts. | $ cts. | $ cts. | $ cts. | |
| 1 | | | | | | | | | | | | | | | | | | | | | | | | | | | | | |
| 2 | | | | | | | | | | | | | | | | | | | | | | | | | | | | | |
| 3 | | | | | | | | | | | | | | | | | | | | | | | | | | | | | |
| 4 | | | | | | | | | | | | | | | | | | | | | | | | | | | | | |
| 5 | | | | | | | | | | | | | | | | | | | | | | | | | | | | | |
| 6 | | | | | | | | | | | | | | | | | | | | | | | | | | | | | |
| 7 | | | | | | | | | | | | | | | | | | | | | | | | | | | | | |
| 8 | | | | | | | | | | | | | | | | | | | | | | | | | | | | | |
| 9 | | | | | | | | | | | | | | | | | | | | | | | | | | | | | |
| 10 | Lawrence Totten | | | | | | | | | | | | | | | | | | | | | | | | | | | | |
| 11 | H | 5112 | | 3499 = 8611 | | | | | | | | | | | | | | | | | | | | | | | | | |
| 12 | NH | 1998 | | 3010 = 12988 | | | | | | | | | | | | | | | | | | | | | | | | | |
| 13 | | 15090 | | 6509 = 21599 | | | | | | | | | | | | | | | | | | | | | | | | | |
| 14 | | | | | | | a-118 | 327.08 | | | | | | | | | | | | | | | | | | | | | |
| 15 | | | | | | | Na-118 | 157.02 | | | | | | | | | | | | | | | | | | | | | |
| 16 | | | | | | | | | 486.10 | 11.02 | | | | | | 497.12 | | | | | | | | | | | | | |
| 17 | | | | | | | | | | | | | | | | | | | | | | | | | | | | | |
| 18 | | | | | | | | | | | | | | | | | | | | | | | | | | | | | |
| 19 | | | | | | | | | | | | | | | | | | | | | | | | | | | | | |
| 20 | | | | | | | | | | | | | | | | | | | | | | | | | | | | | |