ASSESSMENT & TAX LIST - 1960

Slater

Form 1

DIRECTIONS TO ASSESSOR

OFFICE OF COUNTY AUDITOR,

............................County, Minn., ... 1960.

To............................, *Assessor of the*............................ *of* ....

The real and personal property assessment books for .... *of* .... *for the year 1960, are hereby delivered to you. The list of real estate contains all descriptions subject to taxation, so far as the same have come to my knowledge from any source, and you are directed to assess all property and make a return thereof as required by the laws of the State of Minnesota prescribing the duties of the assessor. A form of the return to be signed by you is appended in this book.*

............................, *County Auditor*

Extracts from Laws Relating to the Listing of Personal Property

Section Numbers refer to Minnesota Statutes

Sec. 272.01. PROPERTY SUBJECT TO TAXATION. All real and personal property in this state, and all personal property of persons residing therein, * * * is taxable, except such as is by law exempt from taxation.

WHEN LISTED AND ASSESSED

Sec. 273.01 * * * Personal Property shall be listed and assessed annually with reference to its value on May 1, and if acquired on that day, shall be listed by or for the persons acquiring it.

Sec. 273.22. **By whom listed.** Personal Property shall be listed in the manner following:

1. Every person of full age and sound mind, being a resident of this state, shall list all of his *** personal property.

2. He shall also list separately, and in the name of his principal, all moneys and other personal property invested, loaned, or otherwise controlled by him as agent or attorney, ***.

3. The property of a minor, child or insane person shall be listed by his guardian, or by the person having such property in charge.

4. The property of a person for whose benefit it is held in trust, by the trustee; of the estate of a deceased person, by the executor or administrator.

5. The property of a corporation whose assets are in the hands of a receiver, by such receiver.

6. The property of a body politic or corporate, by the proper agent or officer thereof.

7. The property of a firm or company, by a partner or agent thereof.

8. The property of manufacturers and others in the hands of an agent, by such agent in the name of his principal, as merchandise.

Sec. 273.26 **Where listed.** Except as otherwise in this chapter provided, personal property shall be listed and assessed in the county, town, or district where owner, agent or trustee resides.

Sec. 273.27. **Certain personal property; where listed.** All household goods and furniture, including clocks, musical instruments, sewing machines, wearing apparel of members of the family, and all personal property used by the owner for personal and domestic purposes, or for the furnishing or equipment of the family residence, shall be listed and assessed in the district where the same is usually kept.

Sec. 273.29. **Merchants and manufacturers.** The personal property pertaining to the business of a merchant or of a manufacturer shall be listed in the town or district where his business is carried on ***.

Sec. 273.30. **Farm property of non-resident.** When the owner of livestock or other personal property connected with a farm does not reside thereon, the same shall be listed and assessed in the town or district, where the farm is situated. If the farm is situated in several towns or districts, it shall be listed and assessed in the town or district in which the principal place of business of such farm is located.

Sec. 273.32. **Elevators, etc. on railroad.** All elevators and warehouses, with the machinery and fixtures therein, situated upon the land of any railroad company which are not in good faith owned, operated and exclusively controlled by such company, shall be listed and assessed as personal property in the town or district where situated.

Sec. 273.33. **Pipeline Companies. Subdivision 1.** Personal property of *** pipeline companies engaged in the business of transporting natural gas, gasoline, or other petroleum products *** shall be listed and assessed in the county, town, or district where the same is usually kept.

Subdivision 2. The personal property, consisting of the pipeline system of mains, pipes and equipment attached thereto, of pipeline companies and others engaged in the operations or business of transporting natural gas, gasoline or other petroleum products by pipelines, shall be listed with and assessed by the Commissioner of Taxation. This subdivision shall not apply to the assessment of the products transported through the pipelines nor to the lines of local commercial gas companies engaged primarily in the business of distributing gas to consumers at retail nor to pipelines used by the owner thereof to supply natural gas or other petroleum products exclusively for such owner's own consumption and not for resale to others. On or before the fifteenth day of November, the commissioner shall certify to the auditor of each county, the amount of such personal property assessment against each company in each district in which such property is located.

Sec. 273.35. **Gas and Water Companies.** The personal property of gas and water companies shall be listed and assessed in the town or district where located, without regard to where the principal or other place of business of the company may be located.

Sec. 273.36. **Electric Light and Power Companies to be assessed where property is located.** Personal property of electric light and power companies having a fixed situs in any city, village, or borough in this state shall be listed and assessed where situated, without regard to where the principal or other place of business of the company is located.

Sec. 273.37. **Electric Light and Power Companies and others supplying electric power; place of listing and assessment of personal property with situs outside corporate limits of Villages, Cities, and Boroughs. Subdivision 1.** Personal property of electric light and power companies, and other individuals and partnerships supplying electric light and power, having a fixed situs outside of the corporate limits of villages, cities, and boroughs shall be listed and assessed in the district where situated, except as otherwise provided.

Subdivision 2. All transmission and distribution lines, and equipment attached thereto, having a fixed situs outside the corporate limits of villages, cities and boroughs, except distribution lines taxed as provided in Section 273.40 and 273.41, shall be listed with and assessed by the Commissioner of Taxation in the county where situated. The commissioner shall assess such property at the percentage of true and full value fixed by law; and, on or before the fifteenth day of November, shall certify to the auditor of each county in which such property is located the amount of the assessment made against each company and person owning such property.

Sec. 273.23. **Merchants; Consignees.** Every merchant required to list his property shall state also the value of his property pertaining to his business as a merchant. No consignee shall be required to list for taxation any property the product of this state, nor the value of any property consigned to him from any other place for the sole purpose of being stored or forwarded, if he has no interest in such property, and derives no profit from its sale.

Sec. 273.24. **Manufacturers.** Every manufacturer required to list his property shall state also the value of all articles purchased, received, or otherwise held for the purpose of being used, in whole or in part, in any process of manufacturing, combining, rectifying or refining. Every manufacturer and person owning a manufacturing establishment of any kind shall list, as part of his manufacturer's stock, the value of all engines, machinery, tools, and implements used or designed to be used in any such process, except such fixtures as have been considered real property.

Sec. 273.44. **Estates of decedents.** The personal property of the estate of a deceased person shall be listed and assessed at the place of listing at the time of his death.

Sec. 273.45. **Persons under Guardianship.** The personal property of a minor under guardianship shall be listed and assessed where the guardian resides and of every other person under guardianship, where the ward resides.

Sec. 273.46. **Assignees and receivers.** Personal property in the hands of an assignee or receiver shall be listed and assessed at the place of listing before his appointment.

Sec. 273.47. **Property moved between May and July.** The owner of personal property removing from one county, town, or district to another between May 1 and July 1, shall be assessed in either in which he is first called upon by the assessor. A person moving into this state from another state between said dates shall list the property owned by him on May 1 of such year in the county, town, or district in which he resides, unless he shall make it appear to the assessor that he is held for tax of the current year on the property in another state.

Sec. 723.48. **Where listed in case of doubt.** In case of doubt as to the proper place of listing personal property or where it cannot be listed as in this chapter provided, if between places in the same county, the place for listing and assessing shall be determined by the county board of equalization; and if between different counties, or places in different counties, by the Commissioner of Taxation ***.

Sec. 273.25. **Lists to be verified.** Every person required to list property for taxation shall make out and deliver to the assessor, upon blanks furnished by him, a verified statement of all personal property owned by him on May 1 of the current year. He shall also make separate statements in like manner of all personal property in his possession or under his control which *** he is required to list for taxation as agent or attorney, guardian, parent, trustee, executor, administrator, receiver, accounting officer, partner, factor, or in any other capacity ***.

Sec. 273.65. **Examination under oath.** Whenever the assessor shall be of the opinion that the person listing property for himself, or for any other person, company, or corporation, has not made a full, fair, and complete list thereof, he may examine such person under oath in regard to the amount of the property he is required to list; and, if such person shall refuse to make full discovery under oath, the assessor may list the property of such person or his principal according to his best judgment and information.

Section 273.68. **Failure to obtain list.** In case of failure to obtain a statement of personal property, the assessor shall ascertain the amount of value of such property, and assess the same at such amount as he believes to be the true value thereof. When requested, he shall sign and deliver to the person assessed a copy of the statement showing the valuation of the property so listed.

Sec. 273.20. **Assessor may enter dwellings, etc.** Any officer authorized by law to assess property for taxation may, when necessary to the proper performance of his duties, enter any dwelling, house, building, or structure, and view the same and the property therein.

Sec. 620.05. **False statement regarding taxes.** Every person who, in making any statement, oral or written, which is required or authorized by law to be made as a basis of imposing or reducing any tax or assessment, who shall wilfully make any statement as to any material matter which he knows to be false, shall be guilty of a gross misdemeanor.

Sec. 273.13. **Classification of property—Subdivision 1. How classified.** All real and personal property subject to a general property tax and not subject to any gross earnings or other lieu tax is hereby classified for purpose of taxation as provided by this section.

Subdivision 2. Class 1. Iron ore whether mined or unmined shall constitute Class one and shall be valued and assessed at fifty (50) per cent of its true and full value. ***

Class 1a. All direct products of the blast and open hearth furnaces that are utilized in the form produced and are not further processed, shall constitute class 1a and shall be valued and assessed at 15 per cent of the full and true value thereof.

Subdivision 3. Class 2. All household goods and furniture, including clocks, musical instruments, sewing machines, wearing apparel of members of the family and all personal property actually used by the owner for personal and domestic purposes, or for the furnishing or equipment of the family residence, shall constitute class two and shall be valued and assessed at 25 per cent of the full and true value thereof. * * *

Subdivision 4. Class 3. All agricultural products, except as provided by class three "a" and class three "d," stocks of merchandise of all sorts together with the furniture and fixtures used therewith, manufacturers' materials and manufactured articles, all tools, implements and machinery, whether fixtures or otherwise, except as provided by class three "d" * * * and all buildings and structures assessed as personal property and situated upon land of the State of Minnesota or the United States Government which is rural in character and devoted or adaptable to rural but not necessarily agricultural use shall constitute class three and shall be valued and assessed at 33⅓ per cent of the full and true value thereof.

Subdivision 5. Class 3a. All agricultural products in the hands of the producer shall constitute class three "a" and shall be valued and assessed at 10 per cent of full and true value thereof. Provided, however, that grain in the hands of the producer shall be exempt from taxation. * * *

Subdivision 8. Class 3d. Livestock, poultry, all horses, mules and asses used exclusively for agricultural purposes, all agricultural tools, implements, and machinery used by the owner in any agricultural pursuit shall constitute class three "d" and shall be valued and assessed at 20 per cent of the full and true value thereof.

Subdivision 9. Class 4. All property not included in the preceding classes shall constitute class four and shall be valued and assessed at forty (40) per cent of the full and true value thereof.

Minnesota Statutes, Section 270.07. The commissioner of taxation shall prescribe the form of all blanks and books required under this chapter . . .

Minnesota Statutes, Section 273.03. The county auditor shall annually provide the necessary assessment books and blanks at the expense of the county, for and to correspond with each assessment district. He shall make out, in the real property assessment book, complete lists of all lands or lots subject to taxation, showing the names of the owners, if to him known; and, if unknown, so stated opposite each tract or lot, the number of acres, and the lots or parts of lots or blocks included in each description of property.***

Minnesota Statutes, Section 273.04. The assessors and at least one member of each local board of review shall meet at the office of the county auditor on a day to be fixed by the commissioner of taxation for the purpose of receiving instructions as to their duties under the laws of the state. Each assessor attending such meetings shall receive as compensation for such service the sum of $7.50 per day for each day necessarily consumed in attending such meeting, and mileage at the rate of seven cents per mile, and each board of review member the sum of $6.00 per day and mileage at the rate of five cents per mile for each mile necessarily traveled in going from his home to and returning from the county seat, to be computed by the usually traveled route, and paid out of the county treasury upon the warrant of the county auditor.

The forms in this book are prescribed for the 1960 assessment by JOSEPH M. ROBERTSON, Commissioner of Taxation

Real Estate

INDEX TO SECTIONS

SECTION	PAGE
Sec. 1	
" 2	
" 3	
" 4	
" 5	
" 6	
" 7	
" 8	
" 9	
" 10	
" 11	
" 12	
" 13	
" 14	
" 15	
" 16	
" 17	
" 18	
" 19	
" 20	
" 21	
" 22	
" 23	
" 24	
" 25	
" 26	
" 27	
" 28	
" 29	
" 30	
" 31	
" 32	
" 33	
" 34	
" 35	
" 36	

For Convenience of Auditor in Showing Boundaries of School Districts

Township No. 142 *Range No.* 26 *Mer. P. M.*



Returns Showing Grain Received in or Handled by Elevators, Warehouses and Mills in the ..... of ..... in the County of ..... for the Year Ending May 1, 1960

NAMES OF OWNERS	ADDRESS	Bushels of Wheat	Bushels of Soy Beans	Bushels of Flax	Total No. of Bushels of Wheat, Soy Beans and Flax	★ Tax of ½ Mill per Bushel Dollars	Cts.	Bushels of Corn	Bushels of Barley	Bushels of Rye	Bushels of Oats	Bushels of Buckwheat	Bushels of all Other Grains	Total No. Bushels Corn, Barley, Rye, Oats, Buckwheat and all Other Grains	★ Tax of ½ Mill Per Bushel Dollars	Cts.	★ Total Tax Dollars	Cts.	REMARKS

Note ★ Assessors will not fill these Columns

Plat of Lakeside Park

Real Estate

Personal

SUMMARY OF TAX COLLECTION

Original Levy	$ 6111.04	
Additions	$	
		$
Abatements		$
		$ 6111.04

COLLECTIONS

March Settlement	$ 982.65	
June Settlement	$ 2821.14	
November Settlement	$ 1357.54	
January Settlement	$ 104.54	$ 5265.87
		$
Over Collected	$	
Under Collected	$	
Delinquent	$ 845.17	$ 845.17
Total		$ 6111.04

Plat of Lincoln Park

Real Estate

Personal

TABULAR SCHEDULE OF VALUATIONS, RATES AND TAXES

LEVIED IN THE *Town* OF *Slater*

COUNTY OF CASS, STATE OF MINNESOTA

285.75 / 7.01 / 292.76   *310.75 / 7.01 / 317.76*

Valuation by School Districts

School District No.	Agricultural Lands (Dollars)	Non-Agricultural Lands (Dollars)	Personal Property (Dollars)	Total Value of all Property except Money and Credits (Dollars)
118	12,512	3853	a 2120 na 2164	20,649

Rate of State Taxes

	Total Rate of State Tax (Mills)
H.	6.84
N.H.	7.01 13.85

Rate of County Taxes

Rev. (Mills)	R. & B. (Mills)	Welfare (Mills)	Bonds and Int. (Mills)	PERA (Mills)	Civil Def. (Mills)	Total Rate of County Tax (Mills)
33.3	20.	58.04		5.63	.23	121.7

Co. Nurse 2.
Rd & B Bldg 2.
Agric Assn. .5

Rate of Town Taxes

Rev. (Mills)	R. & B. (Mills)	Drag Tax (Mills)	State Loan (Mills)	B & I. (Mills)	(Mills)	(Mills)	(Mills)	Total Rate of Town Tax (Mills)
4.9	7.27			41.16				53.33

Rate of School Taxes

Local (1 Mill)	Special (Mills)	State Loan (Mills)	Deficiency (Mills)	Tuition (Mills)	Transportation (Mills)	C.O. (Mills)	Pera (Mills)	B & I	(Mills)	Total Rate of Sch'l Tax (Mills)	Total Rate of all Taxes (Mills)
	25.	6.63	39.31			5.12	5.31	22.51		103.88	285.75
	50.	6.63	39.31			5.12	5.31	22.51		128.88	310.75

P.P. excluding State rate:
a 278.91
na 303.91

Taxes Levied

Local 1 Mill and Special School Taxes by Districts

Local 1 Mill	Special	State Loan	Def.	C.O.	PERA	B. & I.		Total School Taxes
	36580	9701	57518	7491	7770	32937		151997
	30085	3989	23653	3081	3195	13544		77547
	66665	13690	81171	10572	10965	46481		229544

All Other Taxes

Funds	Rate	Amounts
State —Non-Homestead,		8070
State —Homestead,		12071
County Revenue,		68761
County Road and Bridge,		41298
County Welfare,		119847
Bonds and Interest		
PERA		11625
Civil Defense		475
Town Revenue,		10119
Town Road and Bridge,		15012
Town Drag,		
Town State Loan,		
Bond & Int		84991
		110121
School Local 1 Mill,		
School Special,		66665
School State Loan,		13690
Deficiency		81171
Tuition		
Transportation		
C.O.		10572
PERA		10965
Bond & Int.		46481
		229544
		611104

Co. Nurse 4130
Rd & B Bldg 4130
Agric Assn. 1032
25 17 98

Assessed Value

	Rural	All Other	Personal Property	Total
Homestead	6110			6110
Non-Homestead	10,255		4284	14,539
Total	16,365		4284	20,649

C.2 3012
Other 1272

Total Taxes Real Estate 4844.50
Pers. Prop. 1266.54
Total 6111.04

Total Levy, $ 6111.04

Total Number of Acres 3815.24

State of Minnesota,
COUNTY OF CASS } ss.

I, *L. C. Peterson*, Auditor of said County and State aforesaid, do hereby certify that the foregoing is a true and correct Schedule, showing the valuation of all the taxable property, in the *Town* of *Slater*, in said County, the several rates of Taxation and Totals of the several Tax Funds levied thereon for the year A. D. 1960.

Witness my hand and official seal, this *13th* day of *January* A. D. 1961

L. C. Peterson County Auditor
By Helen Billow, Deputy

SEAL

COLLECTIONS OF TAXES OF 1960, Town of Walker, CASS COUNTY, MINNESOTA

FUNDS	MARCH SETTLEMENT 1961	JUNE SETTLEMENT 1961	NOV. SETTLEMENT 1961	Amount Collected from Nov. 19____ to First Monday in Jan. 19____	REDUCTIONS		Total Reductions and Collected	BALANCE UNCOLLECTED	ADDITIONS		Total Uncollected to First Monday in January, 19____
State—Non-Homestead,	6.81	44.39	18.58	.42							
State—Homestead,	7.11	62.07	33.07	2.39							
County Revenue,	110.32	317.16	152.24	11.62							
County Road and Bridge,	66.56	190.49	91.43	6.98							
County Welfare,	198.14	552.80	265.34	20.26							
County Bond and Interest, PE&A	12.79	33.61	25.74	1.97							
Civil Def.	.77	2.19	1.05	.08							
Co. Nurse	6.66	19.05	9.14	.70							
R.&B. Bldg.	6.66	19.05	9.14	.70							
Town Revenue,	16.31	46.67	22.41	1.71							
Town Road and Bridge,	24.19	69.25	33.24	2.54							
Town Drag,											
Town State Loan,											
B.&Int.	136.97	392.02	188.17	14.37							
School Local 1 Mill,											
School Special,	122.76	295.85	145.09	13.10							
School State Loan,	22.06	68.15	30.31	2.31							
Deficiency	130.79	374.41	179.71	13.73							
Tuition											
Transportation											
L.&I.	17.04	48.76	23.40	1.79							
B.&Int.	74.93	214.39	102.91	7.85							
PE&A	17.68	50.57	24.28	1.85							
Agric. Assn.	1.65	4.76	2.29	.17							
	982.65	2821.14	1357.54	104.54							

		LOCAL 1 MILL	SPECIAL	STATE LOAN	B.&I.	L.&I.	B.&Int.	PE&A			TOTALS
MARCH SETTLEMENT	School District No.										
	118-a		43.61	11.57	68.57	8.94	34.29	9.27			181.26
	118-na		79.15	10.49	62.22	8.10	38.64	8.90			207.00
	Totals		122.76	22.06	130.79	17.04	74.93	17.65			385.26
JUNE SETTLEMENT	School District No.										
	118-a		150.88	47.97	284.41	37.04	162.86	38.41			721.57
	118-na		114.47	15.18	90.00	11.72	51.53	12.16			295.06
	Totals		275.35	63.15	374.41	48.76	214.39	50.57			1042.63
NOVEMBER SETTLEMENT	School District No.										
	118a		61.59	8.17	48.42	6.30	27.73	6.55			158.76
	118na		83.50	22.14	131.29	17.10	75.18	17.73			346.94
	Totals		145.09	30.31	179.71	23.40	102.91	24.28			505.70
NOVEMBER TO JANUARY	School District No.										
	118a		4.35	1.15	6.85	.89	3.92	.92			18.08
	118na		8.75	1.16	6.88	.90	3.93	.93			22.55
	Totals		13.10	2.31	13.73	1.79	7.85	1.85			40.63
ADDITIONS	School District No.										
	Totals										
REDUCTIONS	School District No.										
	Totals										

Form 51-D. WILLIAMSON-HALL, MINNEAPOLIS

Assessment Roll and Tax List of Real Property in the Town of Statis, Cass County, Minnesota, for Taxes for the Year 1960.

* Indicate Type of Property: R-Residential, C-Commercial, I-Industrial, U-Utility, F-Farm, L-Lakeshore, T-Timber, M-Miner

		Description of Property								True and Full Valuations				Assessed Valuations									
														Rural		All Other							
In Whose Name Assessed		Subdivision	Sec. or Lot	Town or Block	Rng.	Number of Acres of Land (Acres 2 Decimals)	No. School District	Indicate Type of Real Prop. Yes or No	Agri. or Seas. Use Yes or No	Indicate Type of Property	Land Exclusive of Structures and Improvements	Buildings and Other Structures	Machinery Permanently Attached to Real Estate	Total True and Full Value	Homestead Up to $1,000 20%	Over $1,000 and Non-Homestead 33⅓%	Timber Land Class 3c 20%	Homestead Up to $1,000 25%	Over $1,000 and Non-Homestead 40%	Machinery Permanently Attached to Real Estate 33⅓%	Personal and Recreational Cabins 33⅓%	Total Assessed Value	Total Assessed Value as Equalized by the Board of Review	Final Equalized Value
											Dollars	Dollars	Dollars	Dollars	Dollars	Dollars	Dollars	Dollars	Dollars	Dollars	Dollars	Dollars	Dollars	Dollars
U. S. of America	1	~~N E ¼ of~~ Govt Lot 1	1	142	26		118																
U. S. of America	2	~~N W ¼ of~~ Govt Lot 2																					
U. S. of America	3	S W ¼ of N E ¼																					
State of Minnesota	4	S E ¼ of N E ¼																					
	5																						
U. S. of America	6	~~N E ¼ of~~ Govt Lot 3																					
U. S. of America	7	~~N W ¼ of~~ Govt Lot 4																					
U. S. of America	8	S W ¼ of N W ¼																					
State of Minnesota	9	S E ¼ of N W ¼																					
	10																						
State of Minnesota	11	N E ¼ of S W ¼																					
State of Minnesota	12	N W ¼ of S W ¼																					
U. S. of America	13	S W ¼ of S W ¼																					
State of Minnesota	14	S E ¼ of S W ¼																					
	15																						
State of Minnesota	16	N W ¼ of S E ¼																					
State of Minnesota	17	N W ¼ of S E ¼																					
State of Minnesota	18	S W ¼ of S E ¼																					
State of Minnesota	19	~~S E ¼ of~~ Govt Lot 5																					
	20																						

Sold for Taxes	Validations by School Districts as Equalized by Department of Taxation: District No. ___ Rate ___ Mills	District No. ___ Rate ___ Mills	District No. ___ Rate ___ Mills	District No. ___ Rate ___ Mills	District No. ___ Rate ___ Mills	District No. ___ Rate ___ Mills	Tax including State Homestead ___ Mills	State Tax on Non-Homestead ___ Mills	Special Taxes	Special Taxes	Total Taxes	Paid	When Paid (Month Day Year)	Number of Receipt	March Settlement 1961	June Settlement 1961	Penalty	November Settlement 1961	Penalty	Collections to First Monday in January 1962	Penalty	Delinquent on First Monday in January 1962	Total Delinquent Tax and Penalty	Remarks
	Dollars	Dollars	Dollars	Dollars	Dollars	Dollars	$ cts.	$ cts.	$ cts.	$ cts.	$ cts.				$ cts.	$ cts.	$ cts.	$ cts.	$ cts.	$ cts.	$ cts.	$ cts.	$ cts.	
1																								
2																								
3																								
4																								
5																								
6																								
7																								
8																								
9																								
10																								
11																								
12																								
13																								
14																								
15																								
16																								
17																								
18																								
19																								
20																								

Assessment Roll and Tax List of Real Property in the Town of Slater,

Cass County, Minnesota, for Taxes for the Year 1960.

FORM 1C—ALLEN-DAVIS CO., MINNEAPOLIS

• Indicate Type of Property: R-Residential, C-Commercial, I-Industrial, U-Utility, F-Farm, L-Lakeshore, T-Timber, M-Mineral

	In Whose Name Assessed	Description of Property: Subdivision	Sec. or Lot	Town or Block	Rng	Number of Acres of Land (Acres 100ths)	No. School District	Indicate Homestead Yes or No	Agricultural Homestead Yes or No	Indicate Type of Property	True and Full Valuations: Land Exclusive of Structures and Improvements	Buildings and Other Structures	Machinery Permanently Attached to Real Estate	Total True and Full Value	Assessed Valuations: Rural: Homestead Up to $4,000 20%	Rural: Over $4,000 and Non-Homestead 33⅓%	All Other: Timber Land Class 2c 20%	All Other: Homestead Up to $4,000 25%	All Other: Over $4,000 and Non-Homestead 40%	All Other: Machinery Permanently Attached to Real Estate 33⅓%	All Other: Seasonal and Recreational Cabins 33⅓%	Total Assessed Value	Total Assessed Value as Equalized by the Board of Review	Final Equalized Value
						Acres					Dollars	Dollars	Dollars	Dollars	Dollars	Dollars	Dollars	Dollars	Dollars	Dollars	Dollars	Dollars	Dollars	Dollars
1	U. S. of America	~~NW¼NW¼~~ Govt Lot 1	2	142	26		118																	
2	U. S. of America	~~NW¼NW¼~~ Govt Lot 2																						
3	State of Minnesota	SW¼SW¼																						
4	U. S. of America	SE¼SW¼																						
5																								
6	U. S. of America	NE¼NW¼ Govt Lot 3																						
7	State of Minnesota	NW¼NW¼ Govt Lot 4																						
8	State of Minnesota	~~SW¼NW¼~~ Govt Lot 5																						
9	State of Minnesota	~~SE¼NW¼~~ Govt Lot 6																						
10																								
11		NE¼SW¼																						
12	State of Minnesota	~~NW¼SW¼~~ Govt Lot 10																						
13	U. S. of America	NW¼SW¼																						
14	Raymond J. & Muriel L. Olson	~~SW¼SW¼~~ Govt Lot 9				24.75		Yes	Yes	F	200	108 / 90		308 / 290	62 / 58							62 / 58		
15																								
16	U. S. of America	NE¼SE¼																						
17	State of Minnesota	~~NW¼SE¼~~ Govt Lot 7																						
18	U. S. of America	~~SW¼SE¼~~ Govt Lot 8																						
19	U. S. of America	SE¼SE¼																						
20																								
						24.75					200	108 / 90		308 / 290	62 / 58							62 / 58		

	Sold for Taxes	Valuations by School Districts as Equalized by Department of Taxation: District No. 118 Rate 25.95 Mills	District No. ___ Rate ___ Mills	District No. ___ Rate ___ Mills	District No. ___ Rate ___ Mills	District No. ___ Rate ___ Mills	Tax Including State Homestead ___ Mills	State Tax on Non-Homestead ___ Mills	Special Taxes	Special Taxes	Total Taxes	Paid	When Paid	Number of Receipt	March Settlement 1961	June Settlement 1961	Penalty	November Settlement 1961	Penalty	Collections to First Monday in January 1962	Penalty	Delinquent on First Monday in January 1962	Total Delinquent Tax and Penalty	Remarks
		Dollars	Dollars	Dollars	Dollars	Dollars	Dollars	$ cts.	$ cts.	$ cts.	$ cts.		Month Day Year		$ cts.	$ cts.	$ cts.	$ cts.	$ cts.	$ cts.	$ cts.	$ cts.	$ cts.	
1												1												
2												2												
3												3												
4												4												
5												5												
6												6												
7												7												
8												8												
9												9												
10												10												
11												11												
12												12												
13												13												
14		H 62			17.72					17.72		14	PAID MAR 23 1961	5539		17.72								
15												15												
16												16												
17												17												
18												18												
19												19												
20												20												
		H 62			17.72					17.72						17.72								

Form M-1 Northwestern Minneapolis

Assessment Roll and Tax List of Real Property in the Town of Slater

Cass County, Minnesota, for Taxes for the Year 1960.

* Indicate Type of Property: R-Residential, C-Commercial, I-Industrial, U-Utility, F-Farm, L-Lakeshore, T-Timber, M-Mineral

In whose name assessed		Description of property: Subdivision	Sec. or Lot	Town. or Block	Rge.	Number of Acres of Land (Acres 100ths)	No. School District	Individual Homestead Yes or No	Agricultural Seasonal Recreational Yes or No	* Indicate Type of Property	True and Full Valuations: Land Exclusive of Structures and Improvements (Dollars)	Buildings and Other Structures (Dollars)	Machinery Permanently Attached to Real Estate (Dollars)	Total True and Full Value (Dollars)	Assessed Valuations: Rural: Homestead Up to $1,000 20% (Dollars)	Rural: Over $1,000 and Non-Homestead 33⅓% (Dollars)	All Other: Timber Land Class 2c 20% (Dollars)	All Other: Homestead Up to $1,000 25% (Dollars)	All Other: Over $1,000 and Non-Homestead 40% (Dollars)	All Other: Machinery Permanently Attached to Real Estate 33⅓% (Dollars)	All Other: Seasonal and Recreational Cabins 33⅓% (Dollars)	Total Assessed Value	Total Assessed Value as Equalized by the Board of Review (Dollars)	Final Equalized Value (Dollars)
U. S. of America	1	~~E½ NW¼~~ Govt Lot 1	3	142	26		118																	
State of Minnesota	2	~~N½ NW¼~~ Govt Lot 2																						
U. S. of America	3	SW¼ NE¼																						
U. S. of America	4	SE¼ NE¼																						
	5																							
Joseph Wilson	6	~~N½ NW¼~~ Govt Lot 3				41.52		710	SK Yes	T	120	36 30		156 150							52 50	52 50		
U. S. of America	7	~~N½ NW¼~~ Govt Lot 4																						
State of Minnesota	8	~~SW¼ NW¼~~ Govt Lot 5																						
U. S. of America	9	~~SE¼ NW¼~~ Govt Lot 6																						
	10																							
U. S. of America	11	~~NE¼ SW¼~~ Govt Lot 7																						
U. S. of America	12	~~NW¼ SW¼~~ Govt Lot 9																						
U. S. of America	13	SW¼ SW¼																						
U. S. of America	14	~~SE¼ SW¼~~ Govt Lot 8																						
	15																							
U. S. of America	16	~~NE¼ SE¼~~ Govt Lot 10																						
U. S. of America	17	NW¼ SE¼																						
U. S. of America	18	SW¼ SE¼																						
U. S. of America	19	SE¼ SE¼																						
	20																							
						41.52					120	36 30		156 150							52 50	52 50		

Sold for Taxes	Validations by School Districts as Equalized by Department of Taxation: District No. 119 Rate 24.76 Mills (Dollars)	District No. ___ Rate ___ Mills (Dollars)	District No. ___ Rate ___ Mills (Dollars)	District No. ___ Rate ___ Mills (Dollars)	District No. ___ Rate ___ Mills (Dollars)	District No. ___ Rate ___ Mills (Dollars)	Tax Including State Homestead ___ Mills ($ cts.)	State Tax on Non-Homestead 7.61 Mills ($ cts.)	Special Taxes ($ cts.)	Special Taxes ($ cts.)	Total Taxes ($ cts.)		Paid	When Paid (Month Day Year)	Number of Receipt	March Settlement 1961 ($ cts.)	June Settlement 1961 ($ cts.)	Penalty ($ cts.)	November Settlement 1961 ($ cts.)	Penalty ($ cts.)	Collections to First Monday in January 1962 ($ cts.)	Penalty ($ cts.)	Delinquent on First Monday in January 1962 ($ cts.)	Total Delinquent Tax and Penalty ($ cts.)	Remarks
												1													
												2													
												3													
												4													
												5													
	52						1486	36			1522	6	PAID IN FULL MAY 15 1961	6245			1522								
												7													
												8													
												9													
												10													
												11													
												12													
												13													
												14													
												15													
												16													
												17													
												18													
												19													
												20													
	52						1486	36			1522						1522								

Assessment Roll and Tax List of Real Property in the Town of Slater

Cass County, Minnesota, for Taxes for the Year 1960.

Form 5-C 10-57-50-M. Minneapolis

* Indicate Type of Property: R-Residential, C-Commercial, I-Industrial, U-Utility, F-Farm, L-Lakeshore, T-Timber, M-Mineral

		Description of Property								True and Full Valuations				Assessed Valuations																									
														Rural																									
In Whose Name Assessed		Subdivision	Sec. or Lot	Town or Block	Rng.	Number of Acres of Land (Acres 100ths)	No. School District	Indicate Homestead Yes or No	Agri. or Rural Res. Yes or No	Indicate Type of Property	Land Exclusive of Structures and Improvements	Buildings and Other Structures	Machinery Permanently Attached to Real Estate	Total True and Full Value	Homestead Up to $1,000 20%	Over $1,000 and Non-Homestead 33⅓%	Timber Land Class 3c 20%	Homestead Up to $1,000 25%	Over $1,000 and Non-Homestead 40%	Machinery Permanently Attached to Real Estate 33⅓%	Seasonal and Recreational Cabins 33⅓%	Total Assessed Value	Total Assessed Value as Equalized by the Board of Review	Final Equalized Value	Sold for Taxes													
											Dollars	Dollars	Dollars	Dollars	Dollars	Dollars	Dollars	Dollars	Dollars	Dollars	Dollars	Dollars	Dollars	Dollars															
U. S. of America	1	N½ of NE¼ Lot Part 1	4	142	26		118																																
State of Minnesota	2	N½ of NW¼ Lot Part 2																																					
State of Minnesota	3	SW¼ of NE¼																																					
State of Minnesota	4	SE¼ of NE¼																																					
	5																																						
State of Minnesota	6	NE¼ of NW¼ Lot Part 3																																					
State of Minnesota	7	NW¼ of NW¼ Lot Part 4																																					
State of Minnesota	8	SW¼ of NW¼																																					
State of Minnesota	9	SE¼ of NW¼																																					
	10																																						
U. S. of America	11	NE¼ of SW¼																																					
U. S. of America	12	NW¼ of SW¼																																					
U. S. of America	13	SW¼ of SW¼																																					
U. S. of America	14	SE¼ of SW¼																																					
	15																																						
U. S. of America	16	NE¼ of SE¼																																					
U. S. of America	17	NW¼ of SE¼																																					
U. S. of America	18	SW¼ of SE¼																																					
U. S. of America	19	SE¼ of SE¼																																					
	20																																						

	Validations by School Districts as Equalized by Department of Taxation						Tax including State Homestead	State Tax on Non-Homestead	Special Taxes	Special Taxes	Total Taxes		Paid	When Paid	Number of Receipt	March Settlement 1961	June Settlement 1961	Penalty	November Settlement 1961	Penalty	Collections to First Monday in January 1962	Penalty	Delinquent on First Monday in January 1962	Total Delinquent Tax and Penalty	Remarks
	District No. Rate Mills	District No. Rate Mills	District No. Rate Mills	District No. Rate Mills	District No. Rate Mills	District No. Rate Mills	Mills	Mills	$ cts.	$ cts.	$ cts.			Month Day Year		$ cts.	$ cts.	$ cts.	$ cts.	$ cts.	$ cts.	$ cts.	$ cts.	$ cts.	
	Dollars	Dollars	Dollars	Dollars	Dollars	Dollars																			
1												1													
2												2													
3												3													
4												4													
5												5													
6												6													
7												7													
8												8													
9												9													
10												10													
11												11													
12												12													
13												13													
14												14													
15												15													
16												16													
17												17													
18												18													
19												19													
20												20													

Assessment Roll and Tax List of Real Property in the Town of Slater, Cass County, Minnesota, for Taxes for the Year 1960.

Form 1CD Danielle Bronze Co., Minneapolis

* Indicate Type of Property: R-Residential, C-Commercial, I-Industrial, U-Utility, F-Farm, L-Lakeshore, T-Timber, M-Mineral

Name Whose Name Assessed		Description of Property: Subdivision	Sec. or Lot	Town or Block	Rge.	Number of Acres of Land: Acres	Tenths	No. School District	Indicate Homestead Yes or No.	Agri. or Non-Agri. Yes or No.	Indicate Type of Property	Taxable and Full Valuations: Land Exclusive of Structures and Improvements	Buildings and Other Structures	Machinery Permanently Attached to Real Estate	Total True and Full Value	Assessed Valuations: Rural: Homestead Up to $1,000 20%	Over $4,000 and Non-Homestead 33⅓%	All Other: Timber Land Class 3c 20%	Homestead Up to $4,000 25%	Over $4,000 and Non-Homestead 40%	Machinery Permanently Attached to Real Estate 33⅓%	Seasonal and Recreational Cabins 33⅓%	Total Assessed Value	Total Assessed Value as Equalized by the Board of Review	Final Equalized Value
						Acres	Tenths					Dollars	Dollars	Dollars	Dollars	Dollars	Dollars	Dollars	Dollars	Dollars	Dollars	Dollars	Dollars	Dollars	Dollars
U. S. of America	1	~~N W ¼ of N W ¼~~ Lot Pt 1	5	142	26			118																	
U. S. of America	2	~~S W ¼ of N W ¼~~ Lot Pt 2																							
U. S. of America	3	S W ¼ of N E ¼																							
U. S. of America	4	S E ¼ of N E ¼																							
	5																								
U. S. of America	6	~~N E ¼ of N W ¼~~ Lot Pt 3																							
U. S. of America	7	~~N W ¼ of N W ¼~~ Lot Pt 4																							
U. S. of America	8	S W ¼ of N W ¼																							
U. S. of America	9	S E ¼ of N W ¼																							
	10																								
U. S. of America	11	N E ¼ of S W ¼																							
U. S. of America	12	N W ¼ of S W ¼																							
U. S. of America	13	~~S W ¼ of S W ¼~~ Lot Pt 5																							
U. S. of America	14	S E ¼ of S W ¼																							
	15																								
U. S. of America	16	N E ¼ of S E ¼																							
U. S. of America	17	N W ¼ of S E ¼																							
U. S. of America	18	S W ¼ of S E ¼																							
U. S. of America	19	S E ¼ of S E ¼																							
	20																								

	Sold for Taxes	Validations by School Districts as Equalized by Department of Taxation: District No. Rate Mills	District No. Rate Mills	District No. Rate Mills	District No. Rate Mills	District No. Rate Mills	District No. Rate Mills	Tax including State Homestead Mills	State Tax on Non-Homestead Mills	Special Taxes	Special Taxes	Total Taxes	Paid	When Paid	Number of Receipt	March Settlement 1961	June Settlement 1961	Penalty	November Settlement 1961	Penalty	Collections to First Monday in January 1962	Penalty	Delinquent on First Monday in January 1962	Total Delinquent Tax and Penalty	Remarks
		Dollars	Dollars	Dollars	Dollars	Dollars	Dollars	$ cts.	$ cts.	$ cts.	$ cts.	$ cts.		Month Day Year		$ cts.	$ cts.	$ cts.	$ cts.	$ cts.	$ cts.	$ cts.	$ cts.	$ cts.	
1																									
2																									
3																									
4																									
5																									
6																									
7																									
8																									
9																									
10																									
11																									
12																									
13																									
14																									
15																									
16																									
17																									
18																									
19																									
20																									

Form S.D. — Cass County, Minnesota

Assessment Roll and Tax List of Real Property in the Town of Slater, Cass County, Minnesota, for Taxes for the Year 1960.

• Indicate Type of Property: R-Residential, C-Commercial, I-Industrial, U-Utility, F-Farm, L-Lakeshore, T-Timber, M-Mineral

		DESCRIPTION OF PROPERTY								TRUE AND FULL VALUATIONS				ASSESSED VALUATIONS									
														RURAL				ALL OTHER					
IN WHOSE NAME ASSESSED		SUBDIVISION	Sec. or Lot	Town or Block	Rng.	Number of Acres of Land	No. School District	Indicate Homestead Yes or No	Agricultural Use Yes or No	Indicate Type of Property	LAND Exclusive of Structures and Improvements	BUILDINGS and Other Structures + 20%	MACHINERY Permanently Attached to Real Estate	TOTAL True and Full Value	Homestead Up to $4,000 20%	Over $4,000 and Non-Homestead 33⅓%	Timber Land Class 3c 20%	Homestead Up to $4,000 25%	Over $4,000 and Non-Homestead 40%	MACHINERY Permanently Attached to Real Estate 33⅓%	Seasonal and Recreational Cabins 33⅓%	TOTAL ASSESSED VALUE	Total Assessed Value as Equalized by the Board of Review	FINAL EQUALIZED VALUE
						Acres / 100ths					Dollars	Dollars	Dollars	Dollars	Dollars	Dollars	Dollars	Dollars	Dollars	Dollars	Dollars	Dollars	Dollars	Dollars
U. S. of America	1	N½ of NW¼ Lot 1	6	142	26		118																	
State of Minnesota	2	NW¼ of NW¼ Lot 2																						
H. R. + Clara Slater	3	SW¼ of NW¼				40		Yes	Yes	F	200	270 / 225		470 / 425	94 / 85							94 / 85		
U. S. of America	4	SE¼ of NW¼																						
	5																							
State of Minnesota	6	N½ of NE¼ Lot 3																						
State of Minnesota	7	NW¼ of NW¼ Lot 4																						
State of Minnesota	8	SW¼ of NW¼ Lot 5																						
State of Minnesota	9	SE¼ of NW¼																						
	10																							
State of Minnesota	11	NE¼ of SW¼																						
State of Minnesota	12	NW¼ of SW¼ Lot 6																						
U. S. of America	13	SW¼ of SW¼ Lot 7																						
U. S. of America	14	SE¼ of SW¼																						
	15																							
U. S. of America	16	NE¼ of SE¼																						
H. R. + Clara Slater	17	NW¼ of SE¼				40		Yes	Yes	F	200			200	40							40		
State of Minnesota	18	SW¼ of SE¼																						
U. S. of America	19	SE¼ of SE¼ Lot 8																						
	20																							
						80					400	270 / 225		670 / 625	134 / 125							134 / 125		

Cass County, Minnesota, for Taxes for the Year 1960.

	SOLD FOR TAXES	VALUATIONS BY SCHOOL DISTRICTS AS EQUALIZED BY DEPARTMENT OF TAXATION					Tax Including State Homestead	State Tax on Non-Homestead	SPECIAL TAXES	SPECIAL TAXES	TOTAL TAXES		PAID	WHEN PAID	Number of Receipt	March Settlement 1961	June Settlement 1961	Penalty	November Settlement 1961	Penalty	Collections to First Monday in January 1962	Penalty	Delinquent on First Monday in January 1962	Total Delinquent Tax and Penalty	REMARKS
		District No. 118 Rate ..... Mills 285.75	District No. ..... Rate ..... Mills	District No. ..... Rate ..... Mills	District No. ..... Rate ..... Mills	District No. ..... Rate ..... Mills								Month Day Year											
		Dollars	Dollars	Dollars	Dollars	Dollars	Dollars	$ cts.	$ cts.	$ cts.	$ cts.					$ cts.	$ cts.	$ cts.	$ cts.	$ cts.	$ cts.	$ cts.	$ cts.	$ cts.	
1												1													
2												2													
3		H 74					2686				2686	3	PAID IN FULL	OCT 27 1961	17676						26 86				2015 per 9280
4												4													
5												5													
6												6													
7												7													
8												8													
9												9													
10												10													
11												11													
12												12													
13												13													
14												14													
15												15													
16												16													
17		H 40					1144				11 44	17	PAID IN FULL	OCT 27 1961	17676						11 44				81 per 9280
18												18													
19												19													
20												20													
		H 134					3830				3830										38 30				

Assessment Roll and Tax List of Real Property in the Town of State

FORM 1-CD MILLBRADYN CO. MINNEAPOLIS

* Indicate Type of Property: R-Residential, C-Commercial, I-Industrial, U-Utility, F-Farm, L-Lakeshore, T-Timber, M-Mineral

	IN WHOSE NAME ASSESSED	DESCRIPTION OF PROPERTY: SUBDIVISION	Sec. or Lot	Town or Block	Rng.	Number of Acres of Land (Acres / 100ths)	No. School District	Indefinite Homestead Yes or No	Agricultural Homestead Yes or No	Indefinite Type of Property	TRUE AND FULL VALUATIONS: LAND Exclusive of Buildings and Improvements (Dollars)	BUILDINGS and Other Structures + 20% (Dollars)	MACHINERY Permanently Attached to Real Estate (Dollars)	TOTAL True and Full Value (Dollars)	ASSESSED VALUATIONS: RURAL Homestead Up to $4,000 20% (Dollars)	RURAL Over $4,000 and Non-Homestead 33⅓% (Dollars)	ALL OTHER Timber Land Class 3c 20% (Dollars)	ALL OTHER Homestead Up to $4,000 25% (Dollars)	ALL OTHER Over $4,000 and Non-Homestead 40% (Dollars)	ALL OTHER Machinery Permanently Attached to Real Estate 33⅓% (Dollars)	ALL OTHER Seasonal and Recreational Cabins 33⅓% (Dollars)	TOTAL ASSESSED VALUE (Dollars)	Total Assessed Value as Equalized by the Board of Review (Dollars)	FINAL EQUALIZED VALUE (Dollars)
1	Gladys J. Moody, Edward Frederick & Rep Donald Maddox	Lot 5	7	142	26	35.75	118	No	Yes	F	170	1560 / 1300		1670 / 1410		557 / 470						557 / 470		
2		NW¼ of NE¼				40		No	Yes	F	180			180		60						60		
3	State of Minnesota	SW¼ of NE¼				40																		
4	Gladys J. Moody, Edward Frederick & Rep Donald Maddox	SE¼ of NE¼				40		No	Yes	F	180			180		60						60		
5																								
6	John H. & Wilma M. Daniels	NE¼ of NW¼				40		Yes	Yes	F	200	510 / 425		710 / 625	142	125						142 / 125		
7	" " "	NW¼ of NW¼ Less Lot 1				40.93		Yes	Yes	F	180			180	36							36		
8	State of Minnesota	SW¼ of NW¼ Less Lot 2																						
9	U. S. of America	SE¼ of NW¼																						
10																								
11	U. S. of America	NE¼ of SW¼																						
12	U. S. of America	~~NW¼ of SW¼~~ Less Lot 3																						
13	U. S. of America	SW¼ of SW¼ Less Lot 4																						
14	U. S. of America	SE¼ of SW¼																						
15																								
16	Gladys J. Moody, Edward Frederick & Rep Donald Maddox	NE¼ of SE¼				40		No	Yes	F	180			180		60						60		
17	State of Minnesota	NW¼ of SE¼																						
18	State of Minnesota	SW¼ of SE¼																						
19	State of Minnesota	SE¼ of SE¼																						
20																								
						276.68					1030	2070 / 1725		3100 / 2775	178 / 161	557 / 650						915 / 811		

Cass County, Minnesota, for Taxes for the Year 1960.

	SOLD FOR TAXES	VALUATIONS BY SCHOOL DISTRICTS AS EQUALIZED BY DEPARTMENT OF TAXATION: District No. 119 Rate 285.75 Mills (Dollars)	District No. ___ Rate ___ Mills (Dollars)	District No. ___ Rate ___ Mills (Dollars)	District No. ___ Rate ___ Mills (Dollars)	District No. ___ Rate ___ Mills (Dollars)	District No. ___ Rate ___ Mills (Dollars)	Tax Including State Homestead Mills ($ cts.)	State Tax on Non-Homestead 4.0 Mills ($ cts.)	SPECIAL TAXES ($ cts.)	SPECIAL TAXES ($ cts.)	TOTAL TAXES ($ cts.)	PAID (Month Day Year)	WHEN PAID	Number of Receipt	March Settlement 1961 ($ cts.)	June Settlement 1961 ($ cts.)	Penalty ($ cts.)	November Settlement 1961 ($ cts.)	Penalty ($ cts.)	Collections to Plus Monday in January 1962 ($ cts.)	Penalty ($ cts.)	Delinquent on First Monday in January 1962 ($ cts.)	Total Delinquent Tax and Penalty ($ cts.)	REMARKS
1		557						159.16	3.90			163.06		2nd HALF PAID OCT 3 1961 / 1st HALF PAID MAY 31 1961	16017		81.53		81.53						
2		60						17.14	.42			17.56		2nd HALF PAID OCT 3 1961 / 1st HALF PAID MAY 31 1961	13198		8.78		8.78						
3														2nd HALF PAID OCT 3 1961			17.56		17.56						
4		60						17.14	.42			17.56		2nd HALF PAID OCT 3 1961 / 1st HALF PAID MAY 31 1961											
5																									
6	H 142							40.58				40.58		PAID IN FULL MAY 29 1961	17326		40.58								
7	H 36							10.28				10.28		PAID IN FULL MAY 29 1961			10.28								
8																									
9																									
10																									
11																									
12																									
13																									
14																									
15																									
16		60						17.14	.42			17.56		2nd HALF PAID OCT 3 1961 / 1st HALF PAID MAY 31 1961	16017 / 13198		8.78		8.78						
17																									
18																									
19																									
20																									
	H 178 / 137 / 315							261.44	5.16			266.60					153.73		107.87						

Assessment Roll and Tax List of Real Property in the Town of Slater

Form 5C Burdick Bindery Co., Minneapolis

* Indicate Type of Property: R-Residential, C-Commercial, I-Industrial, U-Utility, F-Farm, L-Lakeshore, T-Timber, M-Mineral

	In Whose Name Assessed		Description of Property: Subdivision	Sec. or Lot	Town or Block	Rng.	Number of Acres of Land (Acres 100ths)	No. School District	Indl-cate Buil-dings Res-ent-ial Yes No	Agri-cul-tural Buil-dings Yes No	Indi-cate Type of Pro-per-ty	True and Full Validations: Land Exclusive of Structures and Improvements (Dollars)	Buildings and Other Structures (Dollars)	Machinery Permanently Attached to Real Estate (Dollars)	Total True and Full Value (Dollars)	Assessed Valuations: Rural: Homestead Up to $1,000 20% (Dollars)	Rural: Over $1,000 and Non-Homestead 33⅓% (Dollars)	All Other: Timber Land Class 2a 20% (Dollars)	All Other: Homestead Up to $4,000 25% (Dollars)	All Other: Over $4,000 and Non-Homestead 40% (Dollars)	Machinery Permanently Attached to Real Estate 33⅓% (Dollars)	Seasonal and Recreational Cabins 33⅓% (Dollars)	Total Assessed Value	Total Assessed Value as Equalized by the Board of Review (Dollars)	Final Equalized Value (Dollars)
U. S. of America		1	NE¼ of NE¼				8 14.26	118																	
U. S. of America		2	NW¼ of NE¼																						
U. S. of America		3	SW¼ of NE¼																						
U. S. of America		4	SE¼ of NE¼																						
		5																							
Mary E. & Elwyn L. Pohl		6	NE¼ of NW¼				52.43		yes	yes	F	210			210	42							42		
U. S. of America	Elsie Lyons, Edward Friedrichs & Rep. Donald Maddox	7	NW¼ of NW¼ Govt Lot 1																						
		8	SW¼ of NW¼				50.40		no	yes	F	180			180		60						60		
Mary E. & Elwyn L. Pohl		9	SE¼ of NW¼				41.85		yes	yes	F	270			270	54							54		
		10																							
Elsie Lyons, Edward Friedrichs & Rep. Donald Maddox		11	NE¼ of SW¼				46.30		yes	yes	F	255	2160		2415	483							483		
		12	NW¼ of SW¼				46.30		no	yes	F	180	1850		2035	411							411		
U. S. of America		13	N¾ of W½ of SW¼ less 5 acres														60						60		
Elwyn L. & Mary E. Pohl		14	SE¼ of SW¼				40		yes	yes	F	150			150	30							30		
State of Minnesota		15	E 5 acres of N¾ of SW¼ of SW¼																						
U. S. of America		16	NE¼ of SE¼																						
Mary E. & Elwyn L. Pohl		17	NW¼ of SE¼				36.50		yes	yes	F	180			180	36							36		
		18	SW¼ of SE¼				42.55		yes	yes	F	230			230	46							46		
U. S. of America		19	SE¼ of SE¼																						
State of Minnesota		20	S½ of S½ of S½ of SW¼																						
							364.28					1655	2160		3815	691							811		
													1800		2455	619	120						739		

	Sold for Taxes	Valuations by School Districts as Equalized by Department of Taxation: District No. Rate Mills	District No. Rate Mills	District No. Rate Mills	District No. Rate Mills	District No. Rate Mills	Tax Including State Homestead Mills	State Tax on Non-Homestead 7.81 Mills	Special Taxes	Special Taxes	Total Taxes	Paid	When Paid (Month Day Year)	Number of Receipt	March Settlement 1961	June Settlement 1961	Penalty	November Settlement 1961	Penalty	Collections to First Monday in January 1962	Penalty	Delinquent on First Monday in January 1962	Total Delinquent Tax and Penalty	Remarks
		Dollars	Dollars	Dollars	Dollars	Dollars	Dollars	$ cts.	$ cts.	$ cts.	$ cts.				$ cts.	$ cts.	$ cts.	$ cts.	$ cts.	$ cts.	$ cts.	$ cts.	$ cts.	
1																								
2																								
3																								
4																								
5																								
6	H 42						1200				1200	2nd HALF PAID OCT 3 1961 / 1st HALF PAID MAY 31 1961	19429 / 12325			600		600					
7																								
8	60						1714	42			1756	2nd HALF PAID OCT 3 1961 / 1st HALF PAID MAY 31 1961	19429 / 12325			878		878					
9	H 54						1544				1544	2nd HALF PAID OCT 3 1961 / 1st HALF PAID MAY 31 1961	19429 / 12325			772		772					
10																								
11	H 483						13802				13802	2nd HALF PAID OCT 3 1961 / 1st HALF PAID MAY 31 1961	19429 / 12325			6901		6901					
12	60						1714	42			1756	2nd HALF PAID OCT 3 1961 / 1st HALF PAID MAY 31 1961	19429 / 12325			878		878					
13																								
14	H 30						858				858	2nd HALF PAID OCT 3 1961 / 1st HALF PAID MAY 31 1961	19429 / 12325			429		429					
15																								
16																								
17	H 36						1028				1028	2nd HALF PAID OCT 3 1961 / 1st HALF PAID MAY 31 1961	19429 / 12325			514		514					
18	H 46						1314				1314	2nd HALF PAID OCT 3 1961 / 1st HALF PAID MAY 31 1961				657		657					
19																								
20																								
	H 691 / 120 / 571						23174	84			23258					11629		11629						

Form 5CD MILLER-DAVIS CO., MINNEAPOLIS

Assessment Roll and Tax List of Real Property in the Town of Slater, Cass County, Minnesota, for Taxes for the Year 1960.

* Indicate Type of Property: R-Residential, C-Commercial, I-Industrial, U-Utility, F-Farm, L-Lakeshore, T-Timber, M-Mineral

		Description of Property								True and Full Valuations				Assessed Valuations																								
														Rural				All Other																				
In Whose Name Assessed		Subdivision	Sec. or Lot	Town or Block	Rng.	Number of Acres of Land (Acres 100ths)	No. School District	Indicate Homestead Yes or No	Agri. or Seas. Rec. Yes or No	* Indicate Type of Property	Land Exclusive of Structures and Improvements	Buildings and Other Structures	Machinery Permanently Attached to Real Estate	Total True and Full Value	Homestead Up to $4,000 20%	Over $4,000 and Non-Homestead 33⅓%	Timber Land Class 3b 20%	Homestead Up to $4,000 25%	Over $4,000 and Non-Homestead 40%	Machinery Permanently Attached to Real Estate 33⅓%	Seasonal and Recreational Cabins 33⅓%	Total Assessed Value	Total Assessed Value as Equalized by the Board of Review	Final Equalized Value	Sold for Taxes	Valuations by School Districts as Equalized by Department of Taxation						Tax Including State Homestead	State Tax on Non-Homestead	Special Taxes	Special Taxes	Total Taxes		Paid	When Paid	Number of Receipt	March Settlement 1961	June Settlement 1961	Penalty	November Settlement 1961	Penalty	Collections to First Monday in January 1962	Penalty	Delinquent on First Monday in January 1962	Total Delinquent Tax and Penalty	Remarks
											Dollars	Dollars	Dollars	Dollars	Dollars	Dollars	Dollars	Dollars	Dollars	Dollars	Dollars	Dollars	Dollars	Dollars		Dollars	Dollars	Dollars	Dollars	Dollars	Dollars	¢	$ cts.	$ cts.	$ cts.			Month Day Year		$ cts.	$ cts.	$ cts.	$ cts.	$ cts.	$ cts.	$ cts.	$ cts.	$ cts.	$ cts.	
U. S. of America	1	N E ¼ of N E ¼				8 142.26		118																														
U. S. of America	2	N W ¼ of N E ¼																																				
U. S. of America	3	S W ¼ of N E ¼																																				
U. S. of America	4	S E ¼ of N E ¼																																				
	5																																					
U. S. of America	6	N E ¼ of N W ¼																																				
U. S. of America	7	N W ¼ of N W ¼																																				
U. S. of America	8	S W ¼ of N W ¼																																				
U. S. of America	9	S E ¼ of N W ¼																																				
	10																																					
U. S. of America	11	N E ¼ of S W ¼																																				
U. S. of America	12	N W ¼ of S W ¼																																				
U. S. of America	13	S W ¼ of S W ¼																																				
U. S. of America	14	S E ¼ of S W ¼																																				
	15																																					
U. S. of America	16	N E ¼ of S E ¼																																				
U. S. of America	17	N W ¼ of S E ¼																																				
U. S. of America	18	S W ¼ of S E ¼																																				
U. S. of America	19	S E ¼ of S E ¼																																				
	20																																					

Form S.D. MILLS-DAVIS CO., MINNEAPOLIS

Assessment Roll and Tax List of Real Property in the Town of Shelby

* Indicate Type of Property: R-Residential, C-Commercial, I-Industrial, U-Utility, F-Farm, L-Lakeshore, T-Timber, M-Mineral

Cass County, Minnesota, for Taxes for the Year 1960.

		Description of Property: Subdivision	Sec. or Lot	Town or Block	Range	Number of Acres of Land (Acres 100ths)	No. School District	Indicate Homestead Yes No	Agri. or Non-Agri. Heavy Yes No	Indicate Type of Property	True and Full Valuations: Land Exclusive of Structures and Improvements	Buildings and Other Structures (+20%)	Machinery Permanently Attached to Real Estate	Total True and Full Value	Assessed Valuations: Rural: Homestead Up to $4,000 20%	Rural: Over $4,000 and Non-Homestead 33⅓%	All Other: Homestead Up to $4,000 20%	All Other: Homestead Over $4,000 and Non-Homestead 25%	All Other: Non-Homestead 30%	All Other: Machinery Permanently Attached to Real Estate 33⅓%	All Other: Seasonal and Recreational Cabins 33⅓%	Total Assessed Value	Total Assessed Value as Equalized by the Board of Review	Final Equalized Value
											Dollars	Dollars	Dollars	Dollars	Dollars	Dollars	Dollars	Dollars	Dollars	Dollars	Dollars	Dollars	Dollars	Dollars
U. S. of America	1	N½S½NW	10	142	26		# 118																	
U. S. of America	2	NW¼NW																						
Carl & Freda Larson	3	W. 10.63 acs of South Rt 3				10.63		4yr	4yr	T	50			50	10						10			
U. S. of America	4	S½SW¼																						
U. S. of America	5	South Rt 3 less W. 10.63 acs																						
Carl & Freda Larson	6	NE¼NW¼				40		4yr	4yr	F	200			200	40						40			
" " "	7	NW¼NW¼				40		4yr	4yr	F	200			200	40						40			
" " "	8	SW¼NW¼				40		4yr	4yr	F	200			200	40						40			
" " "	9	S½S½NW¼ South Rt 4				26.35		4yr	4yr	F	450	438 (+20%)		588	118						118			
	10											865		515	103						103			
U. S. of America	11	N½S½SW¼ South Rt 5																						
U. S. of America	12	NW¼SW¼																						
U. S. of America	13	SW¼SW¼																						
U. S. of America	14	S½S½SW¼ South Rt 6																						
	15																							
U. S. of America	16	N½N½SE¼ South Rt 1																						
U. S. of America	17	NW¼SE¼ South Rt 2																						
	18	SW¼SE¼																						
	19	SE¼SE¼																						
	20																							
						157.38					800	438 (+20%) 365		1238 1165	248 233						248 233			

	Sold for Taxes	Valuations by School Districts as Equalized by Department of Taxation: District No. 118 Rate 28.95 Mills	District No. ___ Rate ___ Mills	District No. ___ Rate ___ Mills	District No. ___ Rate ___ Mills	District No. ___ Rate ___ Mills	District No. ___ Rate ___ Mills	Tax including State Homestead Mills	State Tax on Non-Homestead Mills	Special Taxes	Special Taxes	Total Taxes	Paid	When Paid (Month Day Year)	Number of Receipt	March Settlement 1961	June Settlement 1961	Penalty	November Settlement 1961	Penalty	Collections to First Monday in January 1962	Penalty	Delinquent on First Monday in January 1962	Total Delinquent Tax and Penalty	Remarks
		Dollars	Dollars	Dollars	Dollars	Dollars	Dollars	$ cts.	$ cts.	$ cts.	$ cts.	$ cts.		Month Day Year		$ cts.	$ cts.	$ cts.	$ cts.	$ cts.	$ cts.	$ cts.	$ cts.	$ cts.	
1																									
2																									
3		H 10						286				286	3	2nd Half Paid OCT 26 1961 1st HALF PAID MAY 31 1961											16857
4																									
5																									
6		H 40						1144				1144	6	2nd Half Paid OCT 26 1961 1st HALF PAID MAY 31 1961	11165										
7		H 40						1144				1144	7	2nd Half Paid OCT 26 1961 1st HALF PAID MAY 31 1961	12832		35.45		35.45						16862
8		H 40						1144				1144	8	2nd Half Paid OCT 26 1961 1st HALF PAID MAY 31 1961											
9		H 118						3372				3372	9	2nd Half Paid OCT 26 1961 1st HALF PAID MAY 31 1961											
10													10												
11													11												
12													12												
13													13												
14													14												
15													15												
16													16												
17													17												
18													18												
19													19												
20													20												
		H 248						7090				7090					35.45		35.45						

Assessment Roll and Tax List of Real Property in the Towns of Platea

Form 5(C) MILLER-DWAN CO., MINNEAPOLIS

* Indicate Type of Property: R-Residential, C-Commercial, I-Industrial, U-Utility, F-Farm, L-Lakeshore, T-Timber, M-Mineral

Cass County, Minnesota, for Taxes for the Year 1960.

In Whose Name Assessed		Description of Property: Subdivision	Sec. or Lot	Twp. or Block	Rng.	Number of Acres of Land	No. School District	Indicate Homestead Yes or No	Agr. or Non-Agr. Yes or No	Indicate Type of Property	True and Full Valuations: Land Exclusive of Structures and Improvements	Buildings and Other Structures	Machinery Permanently Attached to Real Estate	Total True and Full Value	Assessed Valuations: Rural: Homestead Up to $1,000 20%	Rural: Over $1,000 and Non-Homestead 33⅓%	All Other: Timber Land Class 3c 20%	All Other: Homestead Up to $1,000 25%	All Other: Over $1,000 Non-Homestead 40%	All Other: Machinery Permanently Attached to Real Estate 33⅓%	All Other: Seasonal and Recreational Cabins 33⅓%	Total Assessed Value	Total Assessed Value as Equalized by the Board of Review	Final Equalized Value
						Acres / 100ths					Dollars	Dollars	Dollars	Dollars	Dollars	Dollars	Dollars	Dollars	Dollars	Dollars	Dollars	Dollars	Dollars	Dollars
State of Minnesota	1	NE¼ of NE¼	11	142	26		118																	
U. S. of America	2	NW¼ of NW¼ Govt Lot 2																						
U. S. of America	3	SW¼ of NE¼																						
State of Minnesota	4	SE¼ of NE¼																						
Edgar A. + Thomas H. Olson	5	Govt Lot 1					70	yes	L		30			30										
Milan De Groodt	6	NE¼ of NW¼ Govt Lot 3				25.75	70 / 40	yes	F		100	201 / 500	241 / 600	941 / 1101	140 / 120	80 / 61					10	230 / 187		
" "	7	NW¼ of NW¼				40	40	yes	T		120			120	24							24		
U. S. of America	8	SW¼ of NW¼																						
U. S. of America	9	SE¼ of NW¼																						
	10																							
State of Minnesota	11	NE¼ of SW¼																						
State of Minnesota	12	NW¼ of SW¼																						
Clarence E. Hamilton + Minnie F. Nuttall	13	Govt Lot 4				31.25	40	yes	F		185			185	37							37		
" " " "	14	SW¼ of SW¼				40	40	yes	T		200	670 / 575		870 / 775	178 / 155							178 / 155		
	15																							
U. S. of America	16	NE¼ of SE¼																						
U. S. of America	17	NW¼ of SE¼																						
U. S. of America	18	SW¼ of SE¼																						
U. S. of America	19	SE¼ of SE¼																						
	20																							
						148					635 / 575	1531 / 1575		2166 / 1911	379 / 296	80 / 61					10	469 / 357		

In Whose Name Assessed		Sold for Taxes	Validations by School Districts as Equalized by Department of Taxation: District No. / Rate / Mills	Tax including State Homestead Mills	State Tax on Non-Homestead 7.81 Mills	Special Taxes	Special Taxes	Total Taxes	Paid	When Paid	Number of Receipt	March Settlement 1961	June Settlement 1961	Penalty	November Settlement 1961	Penalty	Collections to First Monday in January 1962	Penalty	Delinquent on First Monday in January 1962	Total Delinquent Tax and Penalty	Remarks
			Dollars	Dollars	$ cts.	$ cts.	$ cts.	$ cts.		Month Day Year		$ cts.	$ cts.	$ cts.	$ cts.	$ cts.	$ cts.	$ cts.	$ cts.	$ cts.	
1																					
2																					
3																					
4																					
5																					
6		LD FOR TAXES	H 140 / 80	286	08			244	PAID IN FULL MAR 2 1961		5538		2 44								
7		LD FOR TAXES	H 24	686	56			642												6 42 / 6 42	6976 / 755
8																					
9																					
10																					
11																					
12																					
13			H 37	1058				1058	PAID IN FULL FEB 13 1961		5558	61444									
14			H 178	5086				5086	PAID IN FULL FEB 13 1961												
15																					
16																					
17																					
18																					
19																					
20																					
			H 379 / 90 / 469	13402	64			13466				61 44	2 94								

Form 5CD WALLER DAVIS CO., MINNEAPOLIS

Assessment Roll and Tax List of Real Property in the Town of Platte

Cass County, Minnesota, for Taxes for the Year 1960

* Indicate Type of Property: R-Residential, C-Commercial, I-Industrial, U-Utility, F-Farm, L-Lakeshore, T-Timber, M-Mineral

In Whose Name Assessed		Description of Property: Subdivision	Sec. or Lot	Town or Block	Rng	Number of Acres of Land (Acres)	Number of Acres of Land (100ths)	No. School District	Indicate Homestead Yes or No	Agricultural Seasonal Recreational Yes or No	Indicate Type of Property	True and Full Valuations: Land Exclusive of Structures and Improvements	Buildings and Other Structures	Machinery Permanently Attached to Real Estate	Total True and Full Value
												Dollars	Dollars	Dollars	Dollars
State of Minnesota	1	~~S½ of N½ Beaver Bot 1 2 3 4 5 6~~						118							
State of Minnesota	2	N½ of NW¼													
U. S. of America	3	SW¼ of NE¼													
State of Minnesota	4	E½ of NW¼													
	5														
U. S. of America	6	NE¼ of NW¼													
State of Minnesota	7	NW¼ of NW¼													
U. S. of America	8	SW¼ of NW¼													
U. S. of America	9	SE¼ of NW¼													
	10														
U. S. of America	11	NE¼ of SW¼													
U. S. of America	12	NW¼ of SW¼													
U. S. of America	13	SW¼ of SW¼													
U. S. of America	14	SE¼ of SW¼													
	15														
U. S. of America	16	NE¼ of SE¼													
U. S. of America	17	NW¼ of SE¼													
U. S. of America	18	SW¼ of SE¼													
U. S. of America	19	SE¼ of SE¼													
	20														

	Assessed Valuations: Rural: Homestead Up to $4,000 20%	Rural: Over $4,000 and Non-Homestead 33⅓%	All Other: Timber Land Class 3c 20%	All Other: Homestead Up to $4,000 25%	All Other: Over $4,000 and Non-Homestead 40%	All Other: Machinery Permanently Attached to Real Estate 33⅓%	All Other: Seasonal and Recreational Cabins 33⅓%	Total Assessed Value	Total Assessed Value as Equalized by the Board of Review	Final Equalized Value
	Dollars	Dollars	Dollars	Dollars	Dollars	Dollars	Dollars	Dollars	Dollars	Dollars
State of Minnesota										
State of Minnesota										
U. S. of America										
State of Minnesota										
U. S. of America										
State of Minnesota										
U. S. of America										
U. S. of America										
U. S. of America										
U. S. of America										
U. S. of America										
U. S. of America										
U. S. of America										
U. S. of America										
U. S. of America										
U. S. of America										

Sold for Taxes	Valuations by School Districts as Equalized by Department of Taxation: District No. ____ Rate ____ Mills	District No. ____ State ____ Mills	District No. ____ Rate ____ Mills	District No. ____ Rate ____ Mills	District No. ____ Rate ____ Mills	District No. ____ Rate ____ Mills	Tax Including State Homestead ____ Mills	State Tax on Non-Homestead ____ Mills	Special Taxes	Special Taxes	Total Taxes		Paid	When Paid	Number of Receipt	March Settlement 1961	June Settlement 1961	Penalty	November Settlement 1961	Penalty	Collection in First Monday in January 1962	Penalty	Delinquent on First Monday in January 1962	Total Delinquent Tax and Penalty	Remarks
	Dollars	Dollars	Dollars	Dollars	Dollars	Dollars	$ cts.	$ cts.	$ cts.	$ cts.	$ cts.			Month Day Year		$ cts.	$ cts.	$ cts.	$ cts.	$ cts.	$ cts.	$ cts.	$ cts.	$ cts.	
												1													
												2													
												3													
												4													
												5													
												6													
												7													
												8													
												9													
												10													
												11													
												12													
												13													
												14													
												15													
												16													
												17													
												18													
												19													
												20													

Plat of Lakeside Park

2/3/2011

Assessment Roll and Tax List of Real Property in the Town of Walker

Cass County, Minnesota, for Taxes for the Year 1960.

* Indicate Type of Property: R-Residential, C-Commercial, I-Industrial, U-Utility, F-Farm, L-Lakeshore, T-Timber, M-Mineral

	IN WHOSE NAME ASSESSED		DESCRIPTION OF PROPERTY: Subdivision	Sec. or Lot	Town or Block	Rng.	Number of Acres of Land (Acres 100ths)	No. School Districts	Indicate Homestead Yes or No	Agr. or Non-Agr. Resp. Yes or No	* Indicate Type of Property	TRUE AND FULL VALUATIONS: LAND Exclusive of Structures and Improvements (Dollars)	BUILDINGS and Other Structures (Dollars)	MACHINERY Permanently Attached to Real Estate (Dollars)	TOTAL True and Full Value (Dollars)	ASSESSED VALUATIONS: RURAL: Homestead Up to $1,000 20% (Dollars)	RURAL: Over $1,000 and Non-Homestead 33⅓% (Dollars)	ALL OTHER: Timber Land Class 3c 20% (Dollars)	ALL OTHER: Homestead Up to $4,000 25% (Dollars)	ALL OTHER: Over $4,000 and Non-Homestead 40% (Dollars)	MACHINERY Permanently Attached to Real Estate 33⅓% (Dollars)	Seasonal and Recreational Cabins 33⅓% (Dollars)	TOTAL ASSESSED VALUE (Dollars)	Total Assessed Value as Equalized by the Board of Review (Dollars)	FINAL EQUALIZED VALUE (Dollars)
U. S. of America		1	NE¼ of NE¼	13	142	26		1																
State of Minnesota		2	NW¼ of NE¼																					
U. S. of America		3	SW¼ of NE¼																					
U. S. of America		4	SE¼ of NE¼																					
		5																						
State of Minnesota		6	NE¼ of NW¼																					
State of Minnesota		7	NW¼ of NW¼																					
State of Minnesota		8	SW¼ of NW¼ Govt Lot 2																					
State of Minnesota		9	SE¼ of NW¼ Govt Lot 3																					
Frank O. + Theresa C. Burgess + Carmelia A. + Jerome D. Hogeveen		10	Govt Lot 6			25	05		NO	NO	L	21			21							7	7	
State of Minnesota		11	NE¼ of SW¼ Govt Lot 4																					
State of Minnesota		12	NW¼ of SW¼ Govt Lot 1																					
		13	SW¼ of SW¼																					
State of Minnesota		14	SE¼ of SW¼ Govt Lot 5																					
Frank O. + Theresa C. Burgess + Carmelia A. + Jerome D. Hogeveen		15	Govt Lot 7			14			NO	NO	L	15			15							5	5	
State of Minnesota		16	NE¼ of SE¼																					
State of Minnesota		17	NW¼ of SE¼																					
State of Minnesota		18	SW¼ of SE¼																					
State of Minnesota		19	SE¼ of SE¼																					
		20																						
							41.05					36			36							12	12	

	SOLD FOR TAXES	VALUATIONS BY SCHOOL DISTRICTS AS EQUALIZED BY DEPARTMENT OF TAXATION: District No. ___ Rate ___ Mills (Dollars)	District No. ___ Rate ___ Mills (Dollars)	District No. 1 Rate 310.12 Mills (Dollars)	District No. ___ Rate ___ Mills (Dollars)	District No. ___ Rate ___ Mills (Dollars)	District No. ___ Rate ___ Mills (Dollars)	Tax Including State Homestead Mills ($ cts.)	State Tax on Non-Homestead 7.8 Mills ($ cts.)	SPECIAL TAXES ($ cts.)	SPECIAL TAXES ($ cts.)	TOTAL TAXES ($ cts.)	PAID	WHEN PAID (Month Day Year)	Number of Receipt	March Settlement 1961 ($ cts.)	June Settlement 1961 ($ cts.)	Penalty ($ cts.)	November Settlement 1961 ($ cts.)	Penalty ($ cts.)	Collections to First Monday in January 1962 ($ cts.)	Penalty ($ cts.)	Delinquent on First Monday in January 1962 ($ cts.)	Total Delinquent Tax and Penalty ($ cts.)	REMARKS
1																									
2																									
3																									
4																									
5																									
6																									
7																									
8																									
9																									
10				7				218	34			222											232	J 244	
11																									
12																									
13																									
14																									
15				5				156	04			160											168	J 176	
16																									
17																									
18																									
19																									
20																									
				12				374	08			382											400		

Assessment Roll and Tax List of Real Property in the Town of Platte

Form 5C1 MILLER-DAVIS-CO., MINNEAPOLIS

* Indicate Type of Property: R-Residential, C-Commercial, I-Industrial, U-Utility, F-Farm, L-Lakeshore, T-Timber, M-Mineral

	IN WHOSE NAME ASSESSED	DESCRIPTION OF PROPERTY: SUBDIVISION	Sec. or Lot	Town or Block	Rng.	Number of Acres of Land (Acres 100ths)	No. School District	Indicate Homestead Yes or No	Agri. or Seas. Resr. Yes or No	Indicate Type of Property	TRUE AND FULL VALUATIONS: LAND Exclusive of Structures and Improvements (Dollars)	BUILDINGS and Other Structures + 20% (Dollars)	MACHINERY Permanently Attached to Real Estate (Dollars)	TOTAL True and Full Value (Dollars)	ASSESSED VALUATIONS: RURAL: Homestead Up to $4,000 20% (Dollars)	RURAL: Over $4,000 and Non-Homestead 33⅓% (Dollars)	RURAL: Timber Land Class 3c 20% (Dollars)	ALL OTHER: Homestead Up to $1,000 25% (Dollars)	ALL OTHER: Over $1,000 and Non-Homestead 40% (Dollars)	ALL OTHER: MACHINERY Permanently Attached to Real Estate 33⅓% (Dollars)	ALL OTHER: Seasonal and Recreational Cabins 33⅓% (Dollars)	TOTAL ASSESSED VALUE (Dollars)	Total Assessed Value as Equalized by the Board of Review (Dollars)	FINAL EQUALIZED VALUE (Dollars)
1		N ½ of N ½	64	14	226		118																	
2		N ½ of N ½																						
3		T W O N E R																						
4		S E C T I O N S																						
5																								
6	George M. Ruggles	That Part of Lot 2 lying W ~~of R.R.~~							SR															
		N ~~of R.R.~~ of Res. sub.				9		no	no	L	140	296 247		436 387							145 129	145 129		
7	Charles C. Johnson + Beverly Ann Allison	150' of Lots 1 & 2 of Block 1 of Res. Sub. W of Hwy				75		no	SR no	L	51			51							17	17		
8	James A. + Bernice M. Helmuth	200' of Lots 1 & 2 of Block 1 of Res. Sub. W of Hwy				1.50		yes	no	L	60	144 120		204 180	41 36							41 36		
9	Leona H. Bloyer	That Part of Block 1 & 2 in Sec. 2 ~~36 R.R.~~ of Res. Sub.				7		no	yes	T	51			51		17						17		
10	Ed. R. + Terry Anderson	50' x 300' of Block 2, W of Hwy				35		no	SR no	L	53	120 100		173 153							58 51	58 51		
	Raymond A. + Phil Peterson's Est. + Edward R. + Helen Smith's Est.	W 100' of N 100' of S 150' of Block 1 & 2 of W of Hwy						no	no	L	160	360 300		420 360							140 120	140 120		
12	Thomas Rainstad	77.150' of N 110' of Block 1 & 2 W of Hwy						no	SR no	L	40	180 150		220 210							80 70	80 70		
13	~~Donald E. + Ruth Wright~~	3 acs of that Part of Block 1 & 2 N of ~~R.R.~~ #1				3		no	SR no	R	18	331 276		349 294							116 98	116 98		
14	Frank Brunau	N 252' of S 504' of Block 2, S of Hwy																						
15	Eugene Engelli	S 504' of E 150' of Block 2, N of R.R. #1																						
16		N E ¼ of S E ¼																						
17		N W ¼ of S E ¼																						
18		S W ¼ of S E ¼																						
19		S E ¼ of S E ¼																						
20																								
	(Continued on next Page)					3.60					493	1431 1183		1924 1676	41 36	17					556 485	614 538		

Cass County, Minnesota, for Taxes for the Year 1960.

	SOLD FOR TAXES	VALUATIONS BY SCHOOL DISTRICTS AS EQUALIZED BY DEPARTMENT OF TAXATION: District No. 118 Rate 285.92 Mills (Dollars)	District No. 118 Rate 318.95 Mills (Dollars)	District No. Rate Mills (Dollars)	District No. Rate Mills (Dollars)	District No. Rate Mills (Dollars)	Tax including State Homestead	State Tax on Non-Homestead 9.0 Mills	SPECIAL TAXES	SPECIAL TAXES	TOTAL TAXES		PAID	WHEN PAID (Month Day Year)	Number of Receipt	March Settlement 1961	June Settlement 1961	Penalty	November Settlement 1961	Penalty	Collections to First Monday in January 1962	Penalty	Delinquent on First Monday in January 1962	Total Delinquent Tax and Penalty	REMARKS
1												1													
2												2													
3												3													
4												4													
5												5													
6		145					42.44	102			42.46	6	PAID IN FULL MAY 31 1961	12317		42.46									
7		17					4.86	12			4.98	7	PAID IN FULL MAY 10 1961	6167		4.98									
8			# 41				12.74				12.74	8	PAID IN FULL APR 25 1961	8634		12.74									
9		17					4.86	12			4.98	9	PAID IN FULL APR 21 1961	8526		4.98									
10		58					16.58	40			16.98	10	PAID IN FULL APR 27 1961	8728		16.98									
11		140					40.00	98			40.98	11	PAID IN FULL MAY 31 1961	12833		40.98									
12	SOLD FOR TAXES	80					22.86	56			23.42	12	PAID IN FULL MAY 30 1961	13347		23.42									
13		116					33.14	82			33.96	13	Balance Paid OCT 31 1961	19524					3.96						
14												14	Part Paid SEP 13 1961	15411					30.00						
15												15													
16												16													
17												17													
18												18													
19												19													
20												20													
		573	# 41 = 41 = 573 614				763.74 12.74 776.48	4.22			180.50					142.51			33.96						

Assessment Roll and Tax List of Real Property in the Town of Stater

Form 4CD (Revised 1959)

* Indicate Type of Property: R-Residential, C-Commercial, I-Industrial, U-Utility, F-Farm, L-Lakeshore, T-Timber, M-Mineral

Cass County, Minnesota, for Taxes for the Year 1960.

	In Whose Name Assessed	Description of Property: Subdivision	Sec. or Lot	Town or Block	Rng.	Number of Acres of Land (Acres / 100ths)	School District No.	Indicate Homestead Yes or No	Agri. Homest. Yes or No	* Indicate Type of Property	True and Full Valuations: Land Exclusive of Structures and Improvements (Dollars)	Buildings and Other Structures (Dollars)	Machinery Permanently Attached to Real Estate (Dollars)	Total True and Full Value (Dollars)	Assessed Valuations: Rural: Homestead Up to $1,000 20% (Dollars)	Rural: Over $1,000 and Non-Homestead 33⅓% (Dollars)	All Other: Timber Land Class 3a 20% (Dollars)	All Other: Homestead Up to $1,000 25% (Dollars)	All Other: Over $1,000 and Non-Homestead 40% (Dollars)	All Other: Machinery Permanently Attached to Real Estate 33⅓% (Dollars)	All Other: Seasonal and Recreational Cabins 33⅓% (Dollars)	Total Assessed Value (Dollars)	Total Assessed Value Equalized by the Board of Review (Dollars)	Final Equalized Value (Dollars)
	State of Minnesota																							
1		NE¼ NE¼	14	142	26																			
2	State ~~of Minn~~ Robert J. & Ruby M. Clark	NW¼ NW¼				40		4yr	4yr	F	240	312 240		552 500	110 100							110 100		
3	Pearl + Mabel Garrett	SW¼ NE¼				40		4yr	4yr	T	200			200	40							40		
4	State of Minnesota	SE¼ NE¼																						
5																								
6		NE¼ NW¼																						
7	L. M. King	NW¼ NW¼ Govt Lot 1				225		no	4yr	T	24			24		8						8		
8	Bergard C. & LaVern M. Sigfus	SW¼ NW¼ Govt Lot 10				375		no	4yr	T	48			48		16						16		
9	Pearl + Mabel Garrett	SE¼ NW¼ Govt Lot 3				1525		no	no	C	153	153 184 350 420		704 653	114 100	61 51						175 151		
10																								
11	John + Emma Nelson	NE¼ NW¼ Govt Lot 6				32		no	4yr	C	250	261 313 290 348		911 801	120 108	104 87						224 195		
12	Chas. H. Weiss, et al	SW¼ NW¼ Govt Lot 4				20		no	4yr	T	60			60		20						20		
13	Chas. H. + Thelma M. Weiss	SW¼ NW¼ Govt Lot 8				13		no	58 no	R	77	48 40		125 117						42 37		42 37		
14	Clarence + Minnie Vandetta	SE¼ NW¼ Govt Lot 1				3250		no	no	C	251	1668 1390		1919 1641		640 547						640 547		
15																								
16	John J. + Delilah G. Swing	NE¼ NW¼ Govt Lot 4				3468		4yr	4yr	F	200	960 800		1160 1000	232 200							232 200		
17	State of Minnesota	NW¼ SE¼																						
18		SW¼ SE¼																						
19	John J. + Delilah G. Swing	~~Govt Lot~~ Govt Lot 5				32.75		4yr	4yr	F	30	150		150	30							30		
20																								
						2617.75					1650	4853 3494		5903 5194	646 578	844 743				42 37		1537 1358		

	Sold for Taxes	Valuations by School Districts as Equalized by Department of Taxation: District No. 118 Rate 28.75 Mills	District No. Rate Mills	District No. Rate Mills	District No. Rate Mills	Tax Including State Homestead Mills	State Tax on Non-Homestead 1.01 Mills	Special Taxes	Special Taxes	Total Taxes	Paid	When Paid (Month Day Year)	Number of Receipt	March Settlement 1961	June Settlement 1961	Penalty	November Settlement 1961	Penalty	Collections to First Monday in January 1962	Penalty	Delinquent on First Monday in January 1962	Total Delinquent Tax and Penalty	Remarks
1																							
2		H 110				31.44				31.44	2 1st HALF PAID	MAY 31 1961	6820		15.72						15.72	1/1/29	Paid Under Protest
3		H 40				11.44				11.44	3 PAID IN FULL	DEC 7 1961 / NOV 15 1961	17234 / 17622						11.44				
4																							
5																							
6																							
7		8				2.28	06			2.34	7 PAID IN FULL	MAY 15 1961	7589		2.34								
8		16				4.58	12			4.70	8 PAID IN FULL	MAY 15 1961	6242		4.70								
9			H 114 / 61			54.38	42			54.80	9 PAID IN FULL	DEC 7 1961 / NOV 15 1961	17234 / 17622						54.80	4.39			
10																							
11			H 120 / 104			69.63	72			70.35	11 PAID IN FULL	JUN 19 1961	13666				70.32	1.05					
12		20				5.72	14			5.86	12 PAID IN FULL	MAY 26 1961	6039		5.86								
13		42				12.00	30			12.30	13 PAID IN FULL	MAY 26 1961			12.30								
14			640			198.88	4.48			203.36	14 PAID IN FULL	MAR 29 1961	5577		203.36								Paid Under Protest
15																							
16		H 232				66.30				66.30	16 2nd HALF PAID / 1st HALF PAID	OCT 31 1961 / MAY 31 1961	19459 / 12818		33.15		33.15						
17																							
18																							
19		H 30				8.58				8.58	19 2nd HALF PAID / 1st HALF PAID	OCT 31 1961 / MAY 31 1961	19459 / 12818		4.29		4.29						
20																							
		H 412 / 36 / 448	H 334 = 646 / 203 = 891 / 1037 = 1537			142.34 / 32.86 / 175.20	6.24			141.44					281.72		107.76		66.24		15.02		

Assessment Roll and Tax List of Real Property in the Lawrence of Shelby

Form M.D. Boyer Rev. Co., Minneapolis

* Indicate Type of Property: R-Residential, C-Commercial, I-Industrial, U-Utility, F-Farm, L-Lakeshore, T-Timber, M-Mineral

Cass County, Minnesota, for Taxes for the Year 1960.

	Name in Whose Name Assessed	Description of Property: Subdivision	Sec. or Lot	Town or Block	Rng.	Number of Acres of Land (Acres / 100ths)	No. School District	Indicate Homestead Yes or No	Age of Sex Rev. Yes or No	* Indicate Type of Property	True and Full Valuations: Land Excluding of Structures and Improvements (Dollars)	Buildings and Other Structures (Dollars)	Machinery Permanently Attached to Real Estate (Dollars)	Total True and Full Value (Dollars)	Assessed Valuations: Rural: Homestead Up to $4,000 20% (Dollars)	Rural: Over $4,000 and Non-Homestead 33⅓% (Dollars)	All Other: Timber Land Class 3a 20% (Dollars)	All Other: Homestead Up to $4,000 25% (Dollars)	All Other: Over $4,000 and Non-Homestead 40% (Dollars)	All Other: Machinery Permanently Attached to Real Estate 33⅓% (Dollars)	All Other: Seasonal and Recreational Cabins 33⅓% (Dollars)	Total Assessed Value (Dollars)	Final Equalized Value by the Board of Review (Dollars)
1		NE¼ SE¼	15	142	26		118																
2	U. S. of America	NW¼ SE¼ Gov't Lot 11																					
3	U. S. of America	SW¼ NE¼																					
4	U. S. of America	SE¼ NW¼ Gov't Lot 12																					
5																							
6	U. S. of America	NE¼ of NW¼																					
7	State of Minnesota	NW¼ NW¼																					
8	State of Minnesota	SW¼ of NW¼																					
9	U. S. of America	SE¼ of NW¼																					
10																							
11	State of Minnesota	NE¼ of SW¼																					
12	State of Minnesota	NW¼ of SW¼																					
13	U. S. of America	SW¼ SW¼ Gov't Lot 4																					
14	U. S. of America	SE¼ SW¼ Gov't Lot 3																					
15																							
16	State of Minnesota	NE¼ of SE¼																					
17	State of Minnesota	NW¼ of SE¼																					
18	State of Minnesota	SW¼ of SE¼																					
19	~~Shae H. & Thelma Weiss~~ State of Minn	SE¼ of SE¼				40				T	210			210		70						70	Forfeited
20	~~State of Minnesota~~	~~E½ of NE¼ of SE¼~~																					
						40					210			210		70						70	
		Lots Forf.				—					—			—		—						—	

	Sold for Taxes	Valuations by School Districts as Equalized by Department of Taxation: District No. Rate Mills	District No. Rate Mills	District No. Rate Mills	District No. Rate Mills	District No. Rate Mills	Tax Levying State Homestead Mills	State Tax on Non-Homestead Mills	Special Taxes	Special Taxes	Total Taxes	Paid	When Paid (Month Day Year)	Number of Receipt	March Settlement 1961	June Settlement 1961	Penalty	November Settlement 1961	Penalty	Collections to First Monday in January 1962	Penalty	Delinquent on First Monday in January 1962	Total Delinquent Tax and Penalty	Remarks
		(Dollars)	(Dollars)	(Dollars)	(Dollars)	(Dollars)	(Dollars)	$ cts.	$ cts.	$ cts.	$ cts.				$ cts.	$ cts.	$ cts.	$ cts.	$ cts.	$ cts.	$ cts.	$ cts.	$ cts.	
1																								
2																								
3																								
4																								
5																								
6																								
7																								
8																								
9																								
10																								
11																								
12																								
13																								
14																								
15																								
16																								
17																								
18																								
19																								
20																								

Assessment Roll and Tax List of Real Property in the Town of Slater, Cass County, Minnesota, for Taxes for the Year 1960.

Form 5613 — McLEAN-DAVIS CO., MINNEAPOLIS

* Indicate Type of Property: R-Residential, C-Commercial, I-Industrial, U-Utility, F-Farm, L-Lakeshore, T-Timber, M-Mineral

	IN WHOSE NAME ASSESSED	DESCRIPTION OF PROPERTY: SUBDIVISION	Sec. or Lot	Town or Block	Rng.	Number of Acres of Land: Acres	100ths	No. School District	Indicate Homestead Yes or No	Are Buildings Occupied Yes or No	* Indicate Type of Property	TRUE AND FULL VALUATIONS: LAND Exclusive of Structures and Improvements (Dollars)	BUILDINGS and Other Structures (Dollars)	MACHINERY Permanently Attached to Real Estate (Dollars)	TOTAL True and Full Value (Dollars)	ASSESSED VALUATIONS: RURAL: Homestead Up to $1,000 20% (Dollars)	RURAL: Over $1,000 and Non-Homestead $10% (Dollars)	ALL OTHER: Timber Land Class 2c 20% (Dollars)	ALL OTHER: Homestead Up to $1,000 25% (Dollars)	ALL OTHER: Over $1,000 and Non-Homestead 40% (Dollars)	MACHINERY Permanently Attached to Real Estate 33⅓% (Dollars)	Seasonal and Recreational Cabins 33⅓% (Dollars)	TOTAL ASSESSED VALUE (Dollars)	Total Assessed Value as Equalized by the Board of Review (Dollars)	FINAL EQUALIZED VALUE (Dollars)
1	State of Minnesota	NE¼ of NE¼	16	142	26			118																	
2	State of Minnesota	NW¼ of NE¼																							
3	State of Minnesota	SW¼ of NE¼																							
4	State of Minnesota	SE¼ of NE¼																							
5																									
6	State of Minnesota	NE¼ of NW¼																							
7	State of Minnesota	NW¼ of NW¼																							
8	State of Minnesota	SW¼ of NW¼																							
9	State of Minnesota	SE¼ of NW¼																							
10																									
11	State of Minnesota	NE¼ of SW¼																							
12	State of Minnesota	NW¼ of SW¼																							
13	State of Minnesota	SW¼ of SW¼																							
14	State of Minnesota	SE¼ of SW¼																							
15																									
16	State of Minnesota	NE¼ of SE¼																							
17	State of Minnesota	NW¼ of SE¼																							
18	State of Minnesota	SW¼ of SE¼																							
19	State of Minnesota	SE¼ of SE¼																							
20																									

	SOLD FOR TAXES	VALUATIONS BY SCHOOL DISTRICTS AS EQUALIZED BY DEPARTMENT OF TAXATION: District No. ... Rate ... Mills (Dollars)	District No. ... Rate ... Mills (Dollars)	District No. ... Rate ... Mills (Dollars)	District No. ... Rate ... Mills (Dollars)	District No. ... Rate ... Mills (Dollars)	District No. ... Rate ... Mills (Dollars)	Tax Including State Homestead ... Mills ($ cts.)	State Tax on Non-Homestead ... Mills ($ cts.)	SPECIAL TAXES ($ cts.)	SPECIAL TAXES ($ cts.)	TOTAL TAXES ($ cts.)		PAID	WHEN PAID: Month Day Year	Number of Receipt	March Settlement 1961 ($ cts.)	June Settlement 1961 ($ cts.)	Penalty ($ cts.)	November Settlement 1961 ($ cts.)	Penalty ($ cts.)	Collections to First Monday in January 1962 ($ cts.)	Penalty ($ cts.)	Delinquent as First Monday in January 1962 ($ cts.)	Total Delinquent Tax and Penalty ($ cts.)	REMARKS
1													1													
2													2													
3													3													
4													4													
5													5													
6													6													
7													7													
8													8													
9													9													
10													10													
11													11													
12													12													
13													13													
14													14													
15													15													
16													16													
17													17													
18													18													
19													19													
20													20													

Assessment Roll and Tax List of Real Property in the Town of Platte

Form 5C-D. MILLS-PAUL CO. MINNEAPOLIS

* Indicate Type of Property: R-Residential, C-Commercial, I-Industrial, U-Utility, F-Farm, L-Lakeshore, T-Timber, M-Mineral

Cass County, Minnesota, for Taxes for the Year 1960.

		In whose name assessed	Description of property: Subdivision	Sec. or Lot	Town or Block	Rng.	Number of Acres of Land (Acres .100ths)	No. School District	Indicate Homestead Yes or No	Agri. or Seas. Rev. Yes or No	* Indicate Type of Property	True and Full Valuations: Land Exclusive of Structures and Improvements (Dollars)	Buildings and Other Structures (Dollars)	Machinery Permanently Attached to Real Estate (Dollars)	Total True and Full Value (Dollars)	Assessed Valuations: Rural: Homestead Up to $1,000 20% (Dollars)	Rural: Over $1,000 and Non-Homestead 33⅓% (Dollars)	All Other: Timber Land Class 3c 20% (Dollars)	All Other: Homestead Up to $4,000 25% (Dollars)	All Other: Over $4,000 and Non-Homestead 40% (Dollars)	All Other: Machinery Permanently Attached to Real Estate 33⅓% (Dollars)	All Other: Seasonal and Recreational Cabins 33⅓% (Dollars)	Total Assessed Value (Dollars)	Total Assessed Value as Equalized by the Board of Review (Dollars)	Final Equalized Value (Dollars)
	1	U. S. of America	N½ S½ NE¼	17	142	26		#116																	
	2	Ernest & Dorothy M. Daniels	NW¼ of NE¼				40		Yes	Yes	F	240	216		456	91							91		
	3	" " "	SW¼ of NE¼				40		Yes	Yes	F	240	180		420	84							84		
	4	U. S. of America	SE¼ of NE¼						Yes	Yes	F	240			240	48							48		
	5																								
	6	U. S. of America	NE¼ of NW¼																						
	7	State of Minnesota	NW¼ of NW¼																						
	8	U. S. of America	SW¼ of NW¼																						
	9	U. S. of America	SE¼ of NW¼																						
	10																								
	11	State of Minnesota	NE¼ of SW¼																						
	12	U.S. of America	NW¼ of SW¼																						
	13		SW¼ of SW¼																						
	14	State of Minnesota	SE¼ of SW¼																						
	15																								
	16	U. S. of America	NE¼ of SE¼																						
	17	U. S. of America	NW¼ of SE¼																						
	18	U. S. of America	SW¼ of SE¼																						
	19	U. S. of America	SE¼ of SE¼																						
	20																								
							80					480	216		696	139							139		
													180		180	132							132		

	Sold for Taxes	Valuations by School Districts as Equalized by Department of Taxation: District No. 116 Rate 285.76 Mills (Dollars)	District No. Rate Mills (Dollars)	District No. Rate Mills (Dollars)	District No. Rate Mills (Dollars)	District No. Rate Mills (Dollars)	District No. Rate Mills (Dollars)	Tax Including State Homestead Mills ($ cts.)	State Tax on Non-Homestead Mills ($ cts.)	Special Taxes ($ cts.)	Special Taxes ($ cts.)	Total Taxes ($ cts.)	Paid	When Paid (Month Day Year)	Number of Receipt	March Settlement 1961 ($ cts.)	June Settlement 1961 ($ cts.)	Penalty ($ cts.)	November Settlement 1961 ($ cts.)	Penalty ($ cts.)	Collections to First Monday in January 1962 ($ cts.)	Penalty ($ cts.)	Delinquent on First Monday in January 1962 ($ cts.)	Total Delinquent Tax and Penalty ($ cts.)	Remarks
1																									
2		#91						2600				2600	PAID IN FULL OCT 5 1961		16098				39.72	1.39					
3		#48						1372				1372	PAID IN FULL OCT 5 1961												
4																									
5																									
6																									
7																									
8																									
9																									
10																									
11																									
12																									
13																									
14																									
15																									
16																									
17																									
18																									
19																									
20																									
		#139						3972				3972							39.72	1.39					

Assessment Roll and Tax List of Real Property in the Town of Platte

Form 54-D McLaughlin Co. Minneapolis

* Indicate Type of Property: R-Residential, C-Commercial, I-Industrial, U-Utility, F-Farm, L-Lakeshore, T-Timber, M-Mineral

		Description of Property: Subdivision	Sec. or Lot	Town or Block	Rng.	Number of Acres of Land (Acres 100ths)	No. School District	Indicate Homestead Yes or No	Agri. or Homes. Exc. Yes or No	* Indicate Type of Property	True and Full Valuations: Land Exclusive of Structures and Improvements (Dollars)	Buildings and Other Structures (Dollars)	Machinery Permanently Attached to Real Estate (Dollars)	Total True and Full Value (Dollars)	Assessed Valuations: Rural: Homestead Up to $4,000 20% (Dollars)	Rural: Over $4,000 and Non-Homestead 33⅓% (Dollars)	All Other: Timber Land Class 3c 20% (Dollars)	All Other: Homestead Up to $4,000 25% (Dollars)	All Other: Over $4,000 and Non-Homestead 40% (Dollars)	All Other: Machinery Permanently Attached to Real Estate 33⅓% (Dollars)	All Other: Seasonal and Recreational Cabins 33⅓% (Dollars)	Total Assessed Value	Total Assessed Value as Equalized by the Board of Review (Dollars)	Final Equalized Value (Dollars)
U. S. of America	1	NE¼ of NE¼	18	142	26		118																	
U. S. of America	2	NW¼ of NE¼																						
U. S. of America	3	SW¼ of NE¼																						
U. S. of America	4	SE¼ of NE¼																						
	5																							
U. S. of America	6	NE¼ of NW¼																						
U. S. of America	7	NW¼ of NW¼ Lot Pt 1																						
Hoyt + Hilda McDermott	8	SW¼ of NW¼ Lot Pt 2 less 2 ac				41.28		yes	yes	F	250			250	50							50		
U. S. of America	9	SE¼ of NW¼																						
~~Hobert Turner~~	10	3 ac. of Lot Pt 3				3		no	yes	T	35	138 115		173 150		58 50						58 50		
U. S. of America	11	NE¼ of SW¼																						
U. S. of America	12	NW¼ of SW¼ Lot Pt 3 less 3 ac																						
U. S. of America	13	SW¼ of SW¼ Lot Pt 4 less Ry.																						
U. S. of America	14	SE¼ of SW¼																						
Gary Swanson Ray Swanson Ralph Wolfe + Lyle L.	15	Part of Lot 1 of 2																						
U. S. of America	16	NE¼ of SE¼																						
State of Minnesota	17	NW¼ of SE¼																						
U. S. of America	18	SW¼ of SE¼																						
U. S. of America	19	SE¼ of SE¼																						
	20																							
						44.28					285	38 115		423	50	58 50						108 100		

		Sold for Taxes	Valuations by School Districts as Equalized by Department of Taxation: District No. 118 Rate 22.2 Mills (Dollars)	District No. ___ Rate ___ Mills (Dollars)	District No. ___ Rate ___ Mills (Dollars)	District No. ___ Rate ___ Mills (Dollars)	District No. ___ Rate ___ Mills (Dollars)	Tax Including State Homestead ___ Mills ($ cts.)	State Tax on Non-Homestead 7.0 Mills ($ cts.)	Special Taxes ($ cts.)	Special Taxes ($ cts.)	Total Taxes ($ cts.)		Paid	When Paid (Month, Day, Year)	Number of Receipt	March Settlement 1961 ($ cts.)	June Settlement 1961 ($ cts.)	Penalty ($ cts.)	November Settlement 1961 ($ cts.)	Penalty ($ cts.)	Collections in First Monday in January 1962 ($ cts.)	Penalty ($ cts.)	Delinquent on First Monday in January 1962 ($ cts.)	Total Delinquent Tax and Penalty ($ cts.)	Remarks
	1												1													
	2												2													
	3												3													
	4												4													
	5												5													
	6												6													
	7												7													
	8		$ 50					14 28				14 28	8	PAID IN FULL MAR 28 1961	3557		14 28									
	9												9													
	10		58					16 58	40			16 98	10	PAID IN FULL May 25 1961	11037		16 98									
	11												11													
	12												12													
	13												13													
	14												14													
	15												15													
	16												16													
	17												17													
	18												18													
	19												19													
	20												20													
			$ 50 58 108					30 86	40			31 26					31 26									

Form No. 1 Legislative Commission

Assessment Roll and Tax List of Real Property in the Town of Slater,

* Indicate Type of Property: R-Residential, C-Commercial, I-Industrial, U-Utility, F-Farm, L-Lakeshore, T-Timber, M-Mineral

	In Whose Name Assessed	Description of Property: Subdivision	Sec. or Lot	Town or Block	Rng.	Number of Acres of Land (Acres 100ths)	No. School District	Indicate Homestead Yes or No	Agricultural Real Yes or No	Indicate Type of Property	True and Full Valuations: Land Exclusive of Structures and Improvements	Buildings and Other Structures	Machinery Permanently Attached to Real Estate	Total True and Full Value	Assessed Valuations: Rural: Homestead Up to $1,000 20%	Rural: Over $1,000 and Non-Homestead 33⅓%	All Other: Timber Land Class 3c 20%	All Other: Homestead Up to $1,000 25%	All Other: Over $1,000 and Non-Homestead 40%	All Other: Machinery Permanently Attached to Real Estate 33⅓%	All Other: Seasonal and Recreational Cabins 33⅓%	Total Assessed Value	Total Assessed Value as Equalized by the Board of Review	Final Equalized Value
						Acres 100ths					Dollars	Dollars	Dollars	Dollars	Dollars	Dollars	Dollars	Dollars	Dollars	Dollars	Dollars	Dollars	Dollars	Dollars
1	U. S. of America	NE¼ of NE¼	19	142	26		118																	
2	U. S. of America	NW¼ of NE¼																						
3	U. S. of America	SW¼ of NE¼ less R/W																						
4	U. S. of America	SE¼ of NE¼																						
5																								
6	U. S. of America	NE¼ of NW¼ less R/W																						
7	U. S. of America	NW¼ of NW¼ Govt Lot 1 less R/W																						
8	U. S. of America	SW¼ of NW¼ Govt Lot 2 "																						
9	U. S. of America	SW¼ of NW¼ less R/W																						
10																								
11	U. S. of America	NE¼ of SW¼																						
12	U. S. of America	NW¼ of SW¼ Govt Lot 3																						
13	U. S. of America	SW¼ of SW¼ Govt Lot 4																						
14	U. S. of America	SE¼ of SW¼																						
15																								
16	State of Minnesota	NE¼ of SE¼ less R/W																						
17	State of Minnesota	NW¼ of SE¼ " "																						
18	U. S. of America	SW¼ of SE¼ Govt Lot 5																						
19	State of Minnesota	SE¼ of SE¼ Govt Lot 6 less R/W																						
20																								

Cass County, Minnesota, for Taxes for the Year 1960.

	Sold for Taxes	Valuations by School Districts as Equalized by Department of Taxation: District No. / Rate / Mills	District No. / Rate / Mills	District No. / Rate / Mills	District No. / Rate / Mills	District No. / Rate / Mills	District No. / Rate / Mills	Tax including State Homestead Mills	State Tax on Non-Homestead Mills	Special Taxes	Special Taxes	Total Taxes		Paid	When Paid	Number of Receipt	March Settlement 1961	June Settlement 1961	Penalty	November Settlement 1961	Penalty	Collections to First Monday in January 1962	Penalty	Delinquent on First Monday in January 1962	Total Delinquent Tax and Penalty	Remarks
		Dollars	Dollars	Dollars	Dollars	Dollars	Dollars	$ cts.	$ cts.	$ cts.	$ cts.	$ cts.			Month Day Year		$ cts.	$ cts.	$ cts.	$ cts.	$ cts.	$ cts.	$ cts.	$ cts.	$ cts.	
1																										
2													2													
3													3													
4													4													
5													5													
6													6													
7													7													
8													8													
9													9													
10													10													
11													11													
12													12													
13													13													
14													14													
15													15													
16													16													
17													17													
18													18													
19													19													
20													20													

Assessment Roll and Tax List of Real Property in the Town of Shelter

Form MCD — MILLER DAVIS CO., MINNEAPOLIS

* Indicate Type of Property: R-Residential, C-Commercial, I-Industrial, U-Utility, F-Farm, L-Lakeshore, T-Timber, M-Mineral

	IN WHOSE NAME ASSESSED	DESCRIPTION OF PROPERTY: SUBDIVISION	Sec. or Lot	Town or Block	Rng.	Number of Acres of Land (Acres 100ths)	No. School District	Indicate Homestead Yes or No	Agri. or Seas. Rec. Yes or No	* Indicate Type of Property	TRUE AND FULL VALUATIONS: LAND Exclusive of Structures and Improvements	BUILDINGS and Other Structures	MACHINERY Permanently Attached to Real Estate	TOTAL True and Full Value	ASSESSED VALUATIONS: RURAL: Homestead Up to $4,000 20%	RURAL: Over $4,000 and Non-Homestead 33⅓%	ALL OTHER: Timber Land Class 3c 20%	ALL OTHER: Homestead Up to $4,000 25%	ALL OTHER: Over $4,000 and Non-Homestead 40%	ALL OTHER: MACHINERY Permanently Attached to Real Estate 33⅓%	Seasonal and Recreational Cabins 33⅓%	TOTAL ASSESSED VALUE	Total Assessed Value as Equalized by the Board of Review	FINAL EQUALIZED VALUE
						Acres					Dollars	Dollars	Dollars	Dollars	Dollars	Dollars	Dollars	Dollars	Dollars	Dollars	Dollars	Dollars	Dollars	Dollars
	Pierre E. Weyer						#																	
1		N½ acres of N½ of NE¼	20	142	26	60	118	No	yes	F	240	191 +20% 157		431 397		144 133						144 133		
2	State of Minnesota	S½ acres of N½ of NE¼																						
3	State of Minnesota	SW¼ of NE¼																						
4	U. S. of America	SE¼ of NE¼																						
5																								
6	U. S. of America	NE¼ of NW¼																						
7	U. S. of America	NW¼ of NW¼																						
8	U. S. of America	SW¼ of NW¼																						
9	U. S. of America	SE¼ of NW¼																						
10																								
11	U. S. of America	NE¼ of SW¼																						
12	U. S. of America	NW¼ of SW¼																						
13	U. S. of America	SW¼ of SW¼ less R/W																						
14	State of Minnesota	SE¼ of SW¼ " "																						
15																								
16	State of Minnesota	NE¼ of SE¼																						
17	U. S. of America	NW¼ of SE¼																						
18	U. S. of America	SW¼ of SE¼																						
19	State of Minnesota	SE¼ of SE¼																						
20																								
						60					240	191 157		431 397		144 133						144 133		

Cass County, Minnesota, for Taxes for the Year 1960.

	SOLD FOR TAXES	VALUATIONS BY SCHOOL DISTRICTS AS EQUALIZED BY DEPARTMENT OF TAXATION: District No. 118 Rate 28.95 Mills	District No. Rate Mills	District No. Rate Mills	District No. Rate Mills	District No. Rate Mills	District No. Rate Mills	Tax including State Homestead	State Tax on Non-Homestead	SPECIAL TAXES	SPECIAL TAXES	TOTAL TAXES	PAID	WHEN PAID	Number of Receipt	March Settlement 1961	June Settlement 1961	Penalty	November Settlement 1961	Penalty	Collections to First Monday in January 1962	Penalty	Delinquent on First Monday in January 1962	Total Delinquent Tax and Penalty	REMARKS
		Dollars	Dollars	Dollars	Dollars	Dollars	Dollars	$ cts.	$ cts.	$ cts.	$ cts.	$ cts.		Month Day Year		$ cts.	$ cts.	$ cts.	$ cts.	$ cts.	$ cts.	$ cts.	$ cts.	$ cts.	
1		144						4 14	1.00			4 14	PAID IN FULL	MAY 15 1961	5819		4 14								14863
2																									
3																									
4																									
5																									
6																									
7																									
8																									
9																									
10																									
11																									
12																									
13																									
14																									
15																									
16																									
17																									
18																									
19																									
20																									
		144						4 14	1.00			4 14					4 14								

Assessment Roll and Tax List of Real Property in the Town of Alston

Cass County, Minnesota, for Taxes for the Year 1960.

Form S.C.D. MILLER-DAVIS CO., MINNEAPOLIS

* Indicate Type of Property: R-Residential, C-Commercial, I-Industrial, U-Utility, F-Farm, L-Lakeshore, T-Timber, M-Mineral

		IN WHOSE NAME ASSESSED	DESCRIPTION OF PROPERTY: SUBDIVISION	Sec. or Lot	Town. or Block	Rng.	Number of Acres of Land (Acres 100ths)	No. School District	Indicate Homestead Yes or No	Agri. or Rural Resv. Yes or No	* Indicate Type of Property	TRUE AND FULL VALUATIONS: LAND Exclusive of Structures and Improvements (Dollars)	BUILDINGS and Other Structures (Dollars)	MACHINERY Permanently Attached to Real Estate (Dollars)	TOTAL True and Full Value (Dollars)	ASSESSED VALUATIONS: RURAL: Homestead Up to $4,000 20% (Dollars)	RURAL: Over $4,000 and Non-Homestead 33⅓% (Dollars)	ALL OTHER: Timber Land Class 3c 20% (Dollars)	ALL OTHER: Homestead Up to $4,000 25% (Dollars)	ALL OTHER: Over $4,000 and Non-Homestead 40% (Dollars)	ALL OTHER: MACHINERY Permanently Attached to Real Estate 33⅓% (Dollars)	ALL OTHER: Seasonal and Recreational Cabins 33⅓% (Dollars)	TOTAL ASSESSED VALUE (Dollars)	Total Assessed Value as Equalized by the Board of Review (Dollars)	FINAL EQUALIZED VALUE (Dollars)
	1	U. S. of America	N½ of N½				160.26		118																
	2	U. S. of America	NW¼ of NE¼																						
	3	U. S. of America	SW¼ of NE¼																						
	4	U. S. of America	SE¼ of NE¼																						
	5																								
	6	U. S. of America	NE¼ of NW¼																						
	7	U. S. of America	NW¼ of NW¼																						
	8	U. S. of America	SW¼ of NW¼																						
	9	U. S. of America	SE¼ of NW¼																						
	10																								
	11	U. S. of America	NE¼ of SW¼																						
	12	U. S. of America	NW¼ of SW¼																						
	13	U. S. of America	SW¼ of SW¼																						
	14	U. S. of America	SE¼ of SW¼																						
	15																								
	16	State of Minnesota	~~N½ of NE¼~~ Govt Lot 1																						
	17	U. S. of America	NW¼ of SE¼																						
	18	U. S. of America	~~SW¼ of SE¼~~ Govt Lot 2																						
	19		SE¼ of SE¼																						
	20																								

	SOLD FOR TAXES	VALUATIONS BY SCHOOL DISTRICTS AS EQUALIZED BY DEPARTMENT OF TAXATION: District No. ... Rate ... Mills (Dollars)	District No. ... Rate ... Mills (Dollars)	District No. ... Rate ... Mills (Dollars)	District No. ... Rate ... Mills (Dollars)	District No. ... Rate ... Mills (Dollars)	District No. ... Rate ... Mills (Dollars)	Tax Including State Homestead ... Mills ($ cts.)	State Tax on Non-Homestead ... Mills ($ cts.)	SPECIAL TAXES ($ cts.)	SPECIAL TAXES ($ cts.)	TOTAL TAXES ($ cts.)		PAID	WHEN PAID (Month Day Year)	Number of Receipt	March Settlement 1961 ($ cts.)	June Settlement 1961 ($ cts.)	Penalty ($ cts.)	November Settlement 1961 ($ cts.)	Penalty ($ cts.)	Collections to First Monday in January 1962 ($ cts.)	Penalty ($ cts.)	Delinquent on First Monday in January 1962 ($ cts.)	Total Delinquent Tax and Penalty ($ cts.)	REMARKS
1													1													
2													2													
3													3													
4													4													
5													5													
6													6													
7													7													
8													8													
9													9													
10													10													
11													11													
12													12													
13													13													
14													14													
15													15													
16													16													
17													17													
18													18													
19													19													
20													20													

Assessment Roll and Tax List of Real Property in the Town of Backer

Cass County, Minnesota, for Taxes for the Year 1960.

Form 5CD HOLLOHAN DATE CO., MINNEAPOLIS

* Indicate Type of Property: R-Residential, C-Commercial, I-Industrial, U-Utility, F-Farm, L-Lakeshore, T-Timber, M-Mineral

	In Whose Name Assessed		Description of Property: Subdivision	Sec. or Lot	Town or Block	Rng.	Number of Acres of Land (Acres 100ths)	No. School District	Indicate Homestead Yes or No	Agricultural Homestead Yes or No	* Indicate Type of Property	True and Full Valuations: Land Exclusive of Structures and Improvements (Dollars)	Buildings and Other Structures (Dollars)	Machinery Permanently Attached to Real Estate (Dollars)	Total True and Full Value (Dollars)	Assessed Valuations: Rural: Homestead Up to $4,000 20% (Dollars)	Rural: Over $4,000 and Non-Homestead 33⅓% (Dollars)	All Other: Timber Land Class 3c 20% (Dollars)	All Other: Homestead Up to $4,000 25% (Dollars)	All Other: Over $4,000 and Non-Homestead 40% (Dollars)	All Other: Machinery Permanently Attached to Real Estate 33⅓% (Dollars)	All Other: Seasonal and Recreational Cabins 33⅓% (Dollars)	Total Assessed Value (Dollars)	Total Assessed Value as Equalized by the Board of Review (Dollars)	Final Equalized Value (Dollars)
	John H. & Chloe D. Karner	1	NE¼ of NE¼	22	142	26	40	#118	NO	Yes	F	201	504		705		235						235		
	" " "	2	NW¼ of NE¼				40		NO	Yes	F	201	420		621		207						207		
	U. S. of America	3	SW¼ of NE¼																						
	U. S. of America	4	SE¼ of NE¼																						
		5																							
	U. S. of America	6	NE¼ of NW¼ Lost Lot 2																						
	U. S. of America	7	NW¼ of NW¼ Lost Lot 1																						
	U. S. of America	8	SW¼ of NW¼ Lost Lot 3																						
	U. S. of America	9	SE¼ of NW¼																						
		10																							
	U. S. of America	11	NE¼ of SW¼																						
	U. S. of America	12	NW¼ of SW¼ Lost Lot 4																						
	U. S. of America	13	SW¼ of SW¼ Lost Lot 5																						
	U. S. of America	14	SE¼ of SW¼																						
		15																							
	U. S. of America	16	NE¼ of SE¼																						
	U. S. of America	17	NW¼ of SE¼																						
	U. S. of America	18	SW¼ of SE¼																						
	U. S. of America	19	SE¼ of SE¼																						
		20																							
							80					402	504 420		906 822		302 279						302 279		

	Yield for Taxes	Valuations by School Districts as Equalized by Department of Taxation: District No. 118 Rate 28.5 Mills (Dollars)	District No. ___ Rate ___ Mills (Dollars)	District No. ___ Rate ___ Mills (Dollars)	District No. ___ Rate ___ Mills (Dollars)	District No. ___ Rate ___ Mills (Dollars)	Tax including State Homestead 7.0 Mills ($ cts.)	State Tax on Non-Homestead 7.0 Mills ($ cts.)	Special Taxes ($ cts.)	Special Taxes ($ cts.)	Total Taxes ($ cts.)	Paid	When Paid (Month Day Year)	Number of Receipt	March Settlement 1961 ($ cts.)	June Settlement 1961 ($ cts.)	Penalty ($ cts.)	November Settlement 1961 ($ cts.)	Penalty ($ cts.)	Collections to First Monday in January 1962 ($ cts.)	Penalty ($ cts.)	Delinquent on First Monday in January 1962 ($ cts.)	Total Delinquent Tax and Penalty ($ cts.)	Remarks
1		235					6716	164			6880	1	PAID IN FULL MAY 26 1961	4684		6880								16056
2		67					1914	46			1960	2	PAID IN FULL MAY 26 1961			1960								
3												3												
4												4												
5												5												
6												6												
7												7												
8												8												
9												9												
10												10												
11												11												
12												12												
13												13												
14												14												
15												15												
16												16												
17												17												
18												18												
19												19												
20												20												
		302					8630	210			8840					8840								

Assessment Roll and Tax List of Real Property in the Towns of Shelter

Cass County, Minnesota, for Taxes for the Year 1960.

Form 3C10 PUBLISHERS CO. MINNEAPOLIS

* Indicate Type of Property: R-Residential, C-Commercial, I-Industrial, U-Utility, F-Farm, L-Lakeshore, T-Timber, M-Mineral

	In Whose Name Assessed	Description of Property: Subdivision	Sec. or Lot	Town or Block	Range	Number of Acres of Land (Acres 100ths)	No. School District	Indicate Homestead Yes or No	Agri. or Seas. Rec. Yes or No	* Indicate Type of Property	True and Full Valuations: Land Exclusive of Structures and Improvements	Buildings and Other Structures +20%	Machinery Permanently Attached to Real Estate	Total True and Full Value	Assessed Valuations: Rural: Homestead Up to $4,000 20%	Rural: Over $4,000 and Non-Homestead 33⅓%	All Other: Timber Land Class 3a 20%	All Other: Homestead Up to $4,000 20%	All Other: Over $4,000 and Non-Homestead 40%	All Other: Machinery Permanently Attached to Real Estate 33⅓%	All Other: Seasonal and Recreational Cabins 33⅓%	Total Assessed Value	Total Assessed Value as Equalized by the Board of Review	Final Equalized Value
						Acres					Dollars	Dollars	Dollars	Dollars	Dollars	Dollars	Dollars	Dollars	Dollars	Dollars	Dollars	Dollars	Dollars	Dollars
1	John J. & Della B. Swing	NE of NE less said	23	142	26	35	118	Yes	Yes	F	180			180	36							36		
2	State of Minnesota	NW of NW																						
3	State of Minnesota	SW of NE																						
4	Anna & Chas. M. Anderson	SE of NE				40	118	Yes		F	200	90		290	58							58		
5	Frank D. Burgess et al	Start at the N.E. cor. of the SE of the SE of the SW 3.36 chains 25.5 chains 3.36 chains 25.5 chains to beg.				5	118	Yes	R	F	30			30	33							33		
6	John H. & Chloe D. Karnes	NE of NW less Start Lot 1				37.50	120	Yes		T	195			195		65					10	65		
7	" " "	SW of NW less Start Lot 2				35.75	120	Yes		T	180	108		288		96						96		
												90		270		90						90		
8	Paul Rayman	SW of NW				40	120	Yes		T	201			201		67						67		
9	State of Minnesota	SE of NW																						
10																								
11	State of Minnesota	NE of SW																						
12	State of Minnesota	NW of SW																						
13	State of Minnesota	SW of SW																						
14	State of Minnesota	SE of SW																						
15																								
16	U. S. of America	NE of SE less Start Lot 3																						
17	State of Minnesota	NW of SE																						
18	State of Minnesota	SW of SE																						
19	Joseph E. Swanson, Estate (Kay Swanson, Adm. O. M. & L. O. Kay, Attys. Alexandria, Minn.)	SE of SE less Start Lot 4																						
20																								
						193.25					986	198		1184	94	228					10	332		

Exempt

	Sold for Taxes	Valuations by School Districts as Equalized by Department of Taxation: District No. 118 Rate 235.7 Mills	District No. ___ Rate ___ Mills	District No. ___ Rate ___ Mills	District No. ___ Rate ___ Mills	District No. ___ Rate ___ Mills	District No. ___ Rate ___ Mills	Tax including State Homestead	State Tax on Non-Homestead 7.5 Mills	Special Taxes	Special Taxes	Total Taxes	Paid	When Paid	Number of Receipt	March Settlement 1961	June Settlement 1961	Penalty	November Settlement 1961	Penalty	Collections to First Monday in January 1962	Penalty	Delinquent on First Monday in January 1962	Total Delinquent Tax and Penalty	Remarks
		Dollars	Dollars	Dollars	Dollars	Dollars	Dollars	$ cts.	$ cts.	$ cts.	$ cts.	$ cts.		Month Day Year		$ cts.	$ cts.	$ cts.	$ cts.	$ cts.	$ cts.	$ cts.	$ cts.	$ cts.	
1		36						10.28				10.28	Balance Paid	OCT 31 1961	13458										
2													Part Paid	MAY 31 1961	12818		5.22		5.06						5.06
3																									
4	SOLD FOR TAXES	58						16.58				16.58											6.22		
5	SOLD FOR TAXES	10						2.86	.08			2.94											2.94	of 3.23	
6		65						18.58	.46			19.04	PAID IN FULL	MAY 30 1961	6689		19.04								
7	SOLD FOR TAXES	96						27.44	.68			28.12	PAID IN FULL	MAY 30 1961			28.12								
8		67						19.14	.46			19.60	PAID IN FULL	MAY 31 1961	12849		19.60								
9																									
10																									
11																									
12																									
13																									
14																									
15																									
16																									
17																									
18																									
19																									
20																									
		4.94 / 332						94.68	1.68			96.56					71.72		5.06				19.52		

Plat of Lakeside Park

Section 1

Assessment Roll and Tax List of Real Property in the Town of Walker

Cass County, Minnesota, for Taxes for the Year 1960.

Form 5C11 - MILLER DAVIS CO., MINNEAPOLIS

* Indicate Type of Property: R-Residential, C-Commercial, I-Industrial, U-Utility, F-Farm, L-Lakeshore, T-Timber, M-Mineral

		Description of Property: Subdivision	Sec. or Lot	Town or Block	Rng.	Number of Acres or Lots	No. School District	Indicate Homestead Yes or No	Agricultural Seasonal Recreational Yes or No	* Indicate Type of Property	True and Full Valuations: Land Exclusive of Structures and Improvements	Buildings and Other Structures	Machinery Permanently Attached to Real Estate	Total True and Full Value	Assessed Valuations: Rural: Homestead Up to $1,000 20%	Over $1,000 and Non-Homestead 33⅓%	Timber Land Class 3c 20%	All Other: Homestead Up to $1,000 25%	Over $1,000 and Non-Homestead 40%	Machinery Permanently Attached to Real Estate 33⅓%	Seasonal and Recreational Cabins 33⅓%	Total Assessed Value	Total Assessed Value as Equalized by the Board of Review	Final Equalized Value
						Acres 100ths					Dollars	Dollars	Dollars	Dollars	Dollars	Dollars	Dollars	Dollars	Dollars	Dollars	Dollars	Dollars	Dollars	Dollars
State of Minnesota	1	NE¼ of NE¼	24	142	26		118																	
State of Minnesota	2	NW¼ of NE¼																						
U. S. of America	3	SW¼ of NE¼																						
U. S. of America	4	SE¼ of NE¼																						
Robert Fisher	5	Govt Lot 7				14		no	no	L	12			12		4						4		
Otto J. Vollrath	6	NE¼ of NW¼ Govt Lot 1				14.25		no	no	L	81			81		27						27		
Hugo R. & Agnes T. Johnson	7	NW¼ of NW¼ Govt Lot 6 less N 700'				4.25		no	SK no	L	80	228 190		308 270							103 70	103 90		
" "	8	SW¼ of NW¼ Govt Lot 5				21.25		no	SK no	T	120			120							40	40		
State of Minnesota	9	SE¼ of NW¼ Govt Lot 2																						
Frank D. Burgess, et al	10	N 700' of Govt Lot 6						no	SK no	L	122	948 790		1070 912		357 304						357 304		
U. S. of America	11	NE¼ of SW¼																						
U. S. of America	12	NW¼ of SW¼ Govt Lot 4																						
Maynard & Caroline Free	13	SW¼ of SW¼ Govt Lot 3				10		no	yes	L	42			42		14						14		
U. S. of America	14	SE¼ of SW¼																						
	15																							
State of Minnesota	16	NE¼ of SE¼																						
State of Minnesota	17	NW¼ of SE¼																						
State of Minnesota	18	SW¼ of SE¼																						
State of Minnesota	19	SE¼ of SE¼																						
	20																							
						54.91					457	1176 790		1633 1247		402 334					143 103	545 437		

	Sold for Taxes	Valuations by School Districts as Equalized by Department of Taxation: District No. 118 Rate 28.795 Mills	District No. Rate Mills	District No. 118 Rate 31.075 Mills	District No. Rate Mills	District No. Rate Mills	District No. Rate Mills	Tax Including State Homestead Mills	State Tax on Non-Homestead 4.51 Mills	Special Taxes	Special Taxes	Total Taxes		Paid	When Paid Month Day Year	Number of Receipt	March Settlement 1961	June Settlement 1961	Penalty	November Settlement 1961	Penalty	Collections to First Monday in January 1962	Penalty	Delinquent on First Monday in January 1962	Total Delinquent Tax and Penalty	Remarks
		Dollars	Dollars	Dollars	Dollars	Dollars	Dollars	$ cts.	$ cts.	$ cts.	$ cts.	$ cts.			Month Day Year		$ cts.	$ cts.	$ cts.	$ cts.	$ cts.	$ cts.	$ cts.	$ cts.	$ cts.	
1													1													
2													2													
3													3													
4													4													
5				1				12.4	0.22			12.6	5											12.6		
6				27				8.40	18			8.58	6											8.58		
7	103							24.44	72			30.16	7	PAID IN FULL MAY 31 1961		12835		30.16								
8	42							11.44	28			11.72	8	PAID IN FULL MAY 31 1961				11.72								
9													9													
10	357							102.02	2.50			104.52	10											104.52	9/1/37	
11													11													
12													12													
13	14							4.00	.10			4.10	13											4.10	4/1/51	
14													14													
15													15													
16													16													
17													17													
18													18													
19													19													
20													20													
	514		31.575					14.90 964 15.654	3.10			160.34						41.22						118.46		

Assessment Roll and Tax List of Real Property in the Town of Slater

Form 51D WILLIAM DAVID CO., MINNEAPOLIS

* Indicate Type of Property: R-Residential, C-Commercial, I-Industrial, U-Utility, F-Farm, L-Lakeshore, T-Timber, M-Mineral

Cass County, Minnesota, for Taxes for the Year 1960.

	IN WHOSE NAME ASSESSED	DESCRIPTION OF PROPERTY: SUBDIVISION	Sec. or Lot	Town or Block	Reg	Number of Acres of Land (Acres 100ths)	No. School District	Indicate Whether Homestead Yes or No	Agricultural Use Yes or No	Indicate Type of Property	TRUE AND FULL VALUATIONS: LAND Exclusive of Structures and Improvements (Dollars)	BUILDINGS and Other Structures (Dollars)	MACHINERY Permanently Attached to Real Estate (Dollars)	TOTAL True and Full Value (Dollars)	ASSESSED VALUATIONS: RURAL: Homestead Up to $6,000 20% (Dollars)	RURAL: Over $6,000 and Non-Homestead 33⅓% (Dollars)	ALL OTHER: Timber Land Class 3c 20% (Dollars)	ALL OTHER: Homestead Up to $6,000 25% (Dollars)	ALL OTHER: Over $6,000 and Non-Homestead 40% (Dollars)	ALL OTHER: MACHINERY Permanently Attached to Real Estate 33⅓% (Dollars)	Seasonal and Recreational Cabins 33⅓% (Dollars)	TOTAL ASSESSED VALUE (Dollars)	Total Assessed Value as Equalized by the Board of Review (Dollars)	FINAL EQUALIZED VALUE (Dollars)
	State of Minnesota	NE¼ of NE¼	25	142	26		#118																	
2	State of Minnesota	NW¼ of NE¼																						
3	State of Minnesota	SW¼ of NE¼																						
4	State of Minnesota	SE¼ of NE¼																						
5																								
6	State of Minnesota	NE¼ of NW¼																						
7	Shelda & John Miller	NW¼ of NW¼ Govt Lot 1		142	26	14.75	70	42	T		84			84		28						28		
8	Raymond C. Kral	SW¼ of NW¼ Govt Lots 2		142	26	25	70	SK	T		120	72		192							64	64		
9	State of Minnesota	SE¼ of NW¼										60		120							60	60		
10																								
11	C. P. Ravens	NE¼ of SW¼				40		40	40	T	200			200	40							40		
12	" "	NW¼ of SW¼				40		40	40	T	200			200	40							40		
13	" "	SW¼ of SW¼				40		40	40	F	200	168		368	74							74		
14	State of Minnesota	SE¼ of SW¼										140		340	68							68		
15																								
16	State of Minnesota	NE¼ of SE¼																						
17	Clarence W. & Elmer A. Ramus	NW¼ of SE¼				40		Na	40	T	201			201	40	67						67		
18	State of Minnesota	SW¼ of SE¼																						
19	State of Minnesota	SE¼ of SE¼																						
20																								
						179.75					1605	240		1245	154	95					64	313		

	SOLD FOR TAXES	VALUATIONS BY SCHOOL DISTRICTS AS EQUALIZED BY DEPARTMENT OF TAXATION: District No. 118 Mills 28.84 (Dollars)	District No. ___ Mills (Dollars)	District No. ___ Mills (Dollars)	District No. ___ Mills (Dollars)	District No. ___ Mills (Dollars)	District No. ___ Mills (Dollars)	Tax including State Homestead ___ Mills ($ cts.)	State Tax on Non-Homestead 7 Mills ($ cts.)	SPECIAL TAXES ($ cts.)	SPECIAL TAXES ($ cts.)	TOTAL TAXES ($ cts.)		PAID	WHEN PAID (Month Day Year)	Number of Receipt	March Settlement 1961 ($ cts.)	June Settlement 1961 ($ cts.)	Penalty	November Settlement 1961 ($ cts.)	Penalty	Collections to First Monday in January 1962 ($ cts.)	Penalty	Delinquent on First Monday in January 1962 ($ cts.)	Total Delinquent Tax and Penalty (Dollars cts.)	REMARKS
1													1													
2													2													
3													3													
4													4													
5													5													
6													6													
7	SOLD FOR TAXES	28						800	20			820	7													
8		64						1828	44			1872	8	PAID IN FULL MAY 31 1961	12844			18.72								
9													9													
10													10													
11		40						1144				1144	11	2nd HALF PAID OCT 31 1961 1st HALF PAID MAY 31 1961												
12		40						1144				1144	12	2nd HALF PAID OCT 31 1961 1st HALF PAID MAY 31 1961	19430			22.01		22.01						
13		74						2114				2114	13	2nd HALF PAID OCT 31 1961 1st HALF PAID MAY 31 1961	12833											
14													14													
15													15													
16													16													
17	SOLD FOR TAXES	67						1914	46			1960	17													
18													18													
19													19													
20													20													
		N 184																								
		157						8944	110			9054						40.73		22.01				37.80		
		313																								

Assessment Roll and Tax List of Real Property in the Town of Slater, Cass County, Minnesota, for Taxes for the Year 1960.

Form 5-D Miller-Davis Co. Minneapolis

* Indicate Type of Property: R-Residential, C-Commercial, I-Industrial, U-Utility, F-Farm, L-Lakeshore, T-Timber, M-Mineral

	In Whose Name Assessed	Description of Property: Subdivision	Sec. or Lot	Town or Block	Rng	Number of Acres of Land (Acres 100ths)	No. School District	Instl. rate Homestead Yes or No	Appl. Soil Res. Yes or No	* Instl. rate Type of Property	True and Full Valuations: Land Exclusive of Structures and Improvements	Buildings and Other Structures +20%	Machinery Permanently Attached to Real Estate	Total True and Full Value	Assessed Valuations: Rural: Homestead Up to $1,000 20%	Over $1,000 and Non-Homestead 33⅓%	All Other: Timber Land Class 3a 20%	Homestead Up to $1,000 25%	Over $1,000 and Non-Homestead 10%	Machinery Permanently Attached to Real Estate 33⅓%	Seasonal and Recreational Cabins 33⅓%	Total Assessed Value	Total Assessed Value as Equalized by the Board of Review	Final Equalized Value
	O. M. L. Olson + Luella Olson																							
	Joseph E. Swanson	NE¼NE¼ Govt Lot 1	26	142	26	25.15	116	Exempt																
	State of Minnesota	NW¼NE¼																						
	State of Minnesota	SW¼NE¼																						
	FRANK D. + JOHN R. CHERMAK Edmund W. Henderson	SE¼NE¼ Govt Lot 2				36.50		No	Yes	T	201			201		67						67		
	State of Minnesota	NE¼NW¼																						
	State of Minnesota	NW¼NW¼																						
	State of Minnesota	SW¼NW¼																						
	State of Minnesota	SE¼NW¼																						
	U. S. of America	NE¼SW¼																						
	U. S. of America	NW¼SW¼																						
	Thomas Swankier	SW¼SW¼				40		No	Yes	F	162			162		54						54		
	Frances Swankier	SE¼SW¼				40		No	Yes	F	200	312		512	102							102		
												260		460	92							92		
	U. S. of America	NE¼SE¼																						
	U. S. of America	NW¼SE¼																						
	John M. Nygren Howard E. Hatch Heights	SW¼SE¼				40		No	No	F	200			200	40							40		
	" " "	SE¼SE¼				40		No	Yes	F	240	216		456	91							91		
												180		420	84							84		
						222.25					1003	448		1443	233							354		
															216	121						337		

	Sold for Taxes	Valuations by School Districts as Equalized by Department of Taxation: District No. 113 Rate 28.54 Mills	District No. Rate Mills	District No. Rate Mills	District No. Rate Mills	District No. Rate Mills	District No. Rate Mills	Tax Refunding State Homestead	State Tax on Non-Homestead 7.0 Mills	Special Taxes	Special Taxes	Total Taxes	Paid	When Paid	Number of Receipt	March Settlement 1961	June Settlement 1961	Penalty	November Settlement 1961	Penalty	Collections to First Monday in January 1962	Penalty	Delinquent on First Monday in January 1962	Total Delinquent Tax and Penalty	Remarks
		Dollars	Dollars	Dollars	Dollars	Dollars	Dollars	$ cts.	$ cts.	$ cts.	$ cts.	$ cts.		Month Day Year		$ cts.	$ cts.	$ cts.	$ cts.	$ cts.	$ cts.	$ cts.	$ cts.	$ cts.	
1																									
2																									
3																									
4		67						19.14	46			19.60	PAID IN FULL	MAY 3 1961	7739		19.60								
5																									
6																									
7																									
8																									
9																									
10																									
11																									
12																									
13	Delinq Taxes	54						15.44	34			15.82											15.82		
13		K 102						29.14				29.14	PAID IN FULL	MAY 31 1961	12826		29.14								
15																									
16																									
17																									
18		K 40						11.44				11.44	PAID IN FULL	MAR 13 1961	6074		11.44								
19		K 91						26.00				26.00	PAID IN FULL	MAR 13 1961			26.00								
20																									
		K 233																							
		121																							
		354						101.16	84			102.00					86.10						15.82		

Assessment Roll and Tax List of Real Property in the Incorp of Walker

FORM 5-D BUREAU OF CO., MINNEAPOLIS

* Indicate Type of Property: R-Residential, C-Commercial, I-Industrial, U-Utility, F-Farm, L-Lakeshore, T-Timber, M-Mineral

	In Whose Name Assessed	Description of Property: Subdivision	Sec. or Lot	Town or Block	Rng.	Number of Acres of Land (Acres / 100ths)	No. School District	Indicate Homestead Yes or No	Apt. Sec. Yes or No	* Indicate Type of Property	True and Full Valuations: Land Exclusive of Structures and Improvements (Dollars)	Buildings and Other Structures (Dollars)	Machinery Permanently Attached to Real Estate (Dollars)	Total True and Full Value (Dollars)	Assessed Valuations, Rural: Unexempted Up to $1,000 20% (Dollars)	Over $1,000 and Non-Homestead 33⅓% (Dollars)	All Other: Timber Classified Class 2c 20% (Dollars)	Homestead Up to $4,000 20% (Dollars)	Over $4,000 and Non-Homestead 40% (Dollars)	Machinery Permanently Attached to Real Estate 33⅓% (Dollars)	Seasonal and Recreational Cabins 33⅓% (Dollars)	Total Assessed Value (Dollars)	Total Assessed Value as Equalized by the Board of Review (Dollars)	Final Equalized Value (Dollars)
1	U. S. of America	N E ¼ of N E ¼				27.14 Acres	# 118																	
2	U. S. of America	N W ¼ of N E ¼																						
3	State of Minnesota	S W ¼ of N E ¼																						
4	State of Minnesota	S E ¼ of N E ¼																						
5																								
6	U. S. of America	N E ¼ of N W ¼																						
7	U. S. of America	N W ¼ of N W ¼ Govt Lot 1																						
8	U. S. of America	S W ¼ of N W ¼ Govt Lot 2																						
9	U. S. of America	S E ¼ of N W ¼																						
10																								
11	U. S. of America	N E ¼ of S W ¼																						
12	U. S. of America	N W ¼ of S W ¼ Govt Lot 3																						
13	U. S. of America	S W ¼ of S W ¼ Govt Lot 4																						
14	U. S. of America	S E ¼ of S W ¼																						
15																								
16	U. S. of America	N E ¼ of S E ¼																						
17	Clint E. Mason	N W ¼ of S E ¼				40		710	40	T	231			231		77						77		
18	Clint E. & Rae C. Mason	S W ¼ of S E ¼				40		710	40	T	225			225		75						75		
19	Geo. Backstrom	S E ¼ of S E ¼				40		710	40	T	100			100	20							20		
20																								
						120					556			556	20	152						172		

	Sold for Taxes	Valuations by School Districts as Equalized by Department of Taxation: District No. Rate Mills	District No. Rate Mills	District No. Rate Mills	District No. Rate Mills	District No. Rate Mills	Tax Including State Homestead (Mills)	State Tax on Non-Homestead 7.0 Mills	Special Taxes	Special Taxes	Total Taxes		Paid	When Paid (Month, Day, Year)	Number of Receipt	March Settlement 1961	June Settlement 1961	Penalty	November Settlement 1961	Penalty	Collections to First Monday in January 1962	Penalty	Delinquent on First Monday in January 1962	Total Delinquent Tax and Penalty	Remarks
		District # 118 Rate 31.42 Mills																							
		Dollars	Dollars	Dollars	Dollars	Dollars	Dollars	$ cts.	$ cts.	$ cts.	$ cts.					$ cts.	$ cts.	$ cts.	$ cts.	$ cts.	$ cts.	$ cts.	$ cts.	$ cts.	
1												1													
2												2													
3												3													
4												4													
5												5													
6												6													
7												7													
8												8													
9												9													
10												10													
11												11													
12												12													
13												13													
14												14													
15												15													
16												16													
17		77					2200	54			2254	17	PAID IN FULL APR 2 - 1961				22.54								
18		75					2144	52			2196	18	PAID IN FULL APR 25 1961				21.96								
19		# 20					572				572	19	PAID IN FULL MAR 28 1961				5.72								
20												20													
		# 20																							
		152					4416	106			5022						50.22								
		172																							

Assessment Roll and Tax List of Real Property in the Township of Walker

Cass County, Minnesota, for Taxes for the Year 1960.

* Indicate Type of Property: R-Residential, C-Commercial, I-Industrial, U-Utility, F-Farm, L-Lakeshore, T-Timber, M-Mineral

Sec 7 Twp 25 - 127 26

NORTH

		Description of Property: Subdivision	Sec. or Lot	Twp. or Blk	Range	Type	Assessed Value: Land	Assessed Value: Improvements	Total Value	Assessed Valuations: Rural: Homestead Up to $4,000 20%	Rural: Over $4,000 and Non-Homestead 33⅓%	All Other: Timber Land Class 3a 20%	All Other: Homestead Up to $4,000 25%	All Other: Over $4,000 and Non-Homestead 40%	Machinery Permanently Attached to Real Estate 33⅓%	Seasonal and Recreational Cabins 33⅓%	Total Assessed Value	Total Assessed Value as Equalized by the Board of Review	Final Equalized Value
							Dollars	Dollars	Dollars	Dollars	Dollars	Dollars	Dollars	Dollars	Dollars	Dollars	Dollars	Dollars	Dollars
U. S. of America	1	~~NW¼ of NW¼~~ Tract Rpt 1	28																
U. S. of America	2	NW¼ of NE¼																	
U. S. of America	3	~~SW¼ of NW¼~~ Tract Rpt 2																	
	4	SW¼ of NE¼																	
	5																		
U. S. of America	6	NE¼ of SW¼																	
U. S. of America	7	NW¼ of SW¼																	
Harold C. & Emma C. Bramner	8	~~SW¼ of SW¼~~ Tract Rpt 4	31		no	4p	T	300		300	100						100		
U. S. of America	9	~~SE¼ of SW¼~~ Tract Rpt 3																	
	10																		
	11	NE¼ of SW¼																	
Donald R. Cone	12	~~NW¼ of SE¼~~ Tract Rpt 5	2950		no	5K no	L	291	252 210	543 501					181 167	181 167			
Cass County	13	~~SW¼ of SE¼~~ Tract Rpt 6 less 4 ac.																	
Harold S. Zanth	14	~~SE¼ of SE¼~~ W½ of Tract Rpt 7			no	no	L	30		30	10						10		
Ellsworth H. Bates	15	W½ of E½ of Tract Rpt 7 less 4 ac.			no	no	L	45		45	15						15		
Wallace A. Kemper	16	~~NE¼ of NE¼~~ E¾ of W½ of Tract Rpt 7	295		no	4p	T	36		36	12						12		
Ernest H. & Mildred I. Snyder	17	~~NW¼ of NE¼~~ W¼ of E½ of Tract Rpt 7	295		no	4p	T	36		36	7						12		
Henry & Stella Soliaas	18	~~SW¼ of NE¼~~ E½ of W½ of E½ of Tract Rpt 7			no	no	L	24		24	8						8		
Harold S. & Sarah K. Zanth	19	~~SE¼ of NE¼~~ E¼ of Tract Rpt 7			no	4p	L	33		33	16						11		
	20																		
(Continued on next Page)			72.40					795	252	1047	168				181 167	349			

Sold for Taxes	District No. 113 Rate 28.5 Mills	District No. Rate Mills	District No. Rate Mills	District No. Rate Mills	District No. Rate Mills	Tax including State Homestead Mills	State Tax on Non-Homestead 70 Mills	Special Taxes	Special Taxes	Total Taxes	Paid	When Paid (Month Day Year)	Number of Receipt	March Settlement 1961	June Settlement 1961	Penalty	November Settlement 1961	Penalty	Collections in First Monday in January 1962	Penalty	Delinquent on First Monday in January 1962	Total Delinquent Tax and Penalty	Remarks
	Dollars	Dollars	Dollars	Dollars	Dollars	$ cts.	$ cts.	$ cts.	$ cts.	$ cts.				$ cts.	$ cts.	$ cts.	$ cts.	$ cts.	$ cts.	$ cts.	$ cts.	$ cts.	
1																							
2																							
3																							
4																							
5																							
6																							
7																							
8	100					2858	70			2928		1/2 PAID AUG 4 1961	14177				14 64						
9												1/2 PAID SEP 26 1961	16321				14 64	13					
10																							
11																							
12	181					5172	126			5298		Receipt Lost 1961	14169						106				
13												PAID IN FULL JUL 27 1961	14098				52 98						
14			10			310	08			318		1/2 HALF PAID JUN 1 1961	11297										
15			15			466	10			476		1/2 HALF PAID MAY 31 1961	12816		1 59		1 59						
16	12					342	08			350													
17	12					342	08			350		PAID IN FULL MAY 31 1961	12829		3 50								
18			8			248	06			254		PAID IN FULL JAN 23 1961	140	2 54									
19			11			342	08			350		1/2 HALF PAID JUN 1 1961	11297										
												1/2 HALF PAID MAY 31 1961	12816		1 75		1 75						
20																							
	305	41 347				8714 1366 10080	244			10324				2 54	6 84		85 60					7 26	



Assessment Roll and Tax List of Real Property in the Town of Slater

* Indicate Type of Property: R-Residential, C-Commercial, I-Industrial, U-Utility, F-Farm, L-Lakeshore, T-Timber, M-Mineral

In Whose Name Assessed		Description of Property: Subdivision	Sec. or Lot	Town or Block	Rng.	Number of Acres of Land (Acres 100ths)	No. School District	Indicate Homestead Yes or No	Agt. or Non-Agt. Buy. Yes or No	* Indicate Type of Property	True and Full Valuations: Land Exclusive of Structures and Improvements (Dollars)	Buildings and Other Structures (Dollars)	Machinery Permanently Attached to Real Estate (Dollars)	Total True and Full Value (Dollars)	Assessed Valuations: Rural: Homestead Up to $1,000 20% (Dollars)	Rural: Over $1,000 and Non-Homestead 33⅓% (Dollars)	Rural: Timber Lands Ch. 88 20% (Dollars)	All Others: Homestead Up to $1,000 25% (Dollars)	All Others: Over $1,000 and Non-Homestead 40% (Dollars)	All Others: Machinery Permanently Attached to Real Estate 33⅓% (Dollars)	All Others: Seasonal and Recreational Cabins 33⅓% (Dollars)	Total Assessed Value (Dollars)	Total Assessed Value as Equalized by the Board of Review (Dollars)	Final Equalized Value (Dollars)
U. S. of America	1	~~N½ of NE¼~~ Lot Blk 1	23	142	26		# 118																	
U. S. of America	2	N½ of NE¼																						
U. S. of America	3	~~SW¼ of NE¼~~ Lot Blk 2																						
	4	SE¼ of NE¼																						
	5																							
U. S. of America	6	NE¼ of NW¼																						
U. S. of America	7	NW¼ of NW¼																						
Harold C. + Emma C. Brammer	8	~~SW¼ of NW¼~~ Lot Blk 4				31		no	yes	T	300			300		100						100		
U. S. of America	9	~~SE¼ of NW¼~~ Lot Blk 3																						
	10																							
	11	NE¼ of SW¼																						
Donald L. Cone	12	~~NW¼ of SW¼~~ Lot Blk 5				2450		no	SR no	L	291	252 210		543 501						181 167		181 167		
Cass County	13	~~SW¼ of SW¼~~ Lot Blk 6 less R/W.																						
Harold S. Jantke	14	~~SW¼ of SW¼~~ W½ of Lot Blk 7						no	no	L	30			30	10							10		
Ellsworth H. Bates	15	W½ of E½ of Lot Blk 7 less R/W						no	no	L	45			45	15							15		
Wellis S. Kemper	16	~~NE¼ of SE¼~~ W½ of E½ of Lot Blk 7				245		no	yes	T	36			36	12							12		
Everett H. + Mildred D. Snyder	17	~~NW¼ of SE¼~~ W½ of E½ of Lot Blk 7				245		no	yes	T	36			36	12							12		
Kenny + Stella Sobias	18	~~SW¼ of SE¼~~ W½ of W½ of E½ of Lot Blk 7						no	no	L	24			24	8							8		
Harold S. + Leah K. Jantke	19	~~SE¼ of SE¼~~ E½ of Lot Blk 7						no	no	L	33			33	11							11		
	20																							
(Continued on next Page)						3240					795	252 210		1047 501	168					181 167		349 333		

In Whose Name Assessed		Sold for Taxes	Valuations by School Districts as Equalized by Department of Taxation: District No. 111 Rate 285.75 Mills (Dollars)	District No. 117 Rate 310.75 Mills (Dollars)	District No. ___ Rate ___ Mills (Dollars)	District No. ___ Rate ___ Mills (Dollars)	District No. ___ Rate ___ Mills (Dollars)	Tax Including State Homestead ___ Mills ($ cts.)	State Tax on Non-Homestead 9.51 Mills ($ cts.)	Special Taxes ($ cts.)	Special Taxes ($ cts.)	Total Taxes ($ cts.)	Paid	When Paid (Month Day Year)	Number of Receipt	March Settlement 1961 ($ cts.)	June Settlement 1961 ($ cts.)	Penalty ($ cts.)	November Settlement 1961 ($ cts.)	Penalty ($ cts.)	Collections to First Monday in January 1962 ($ cts.)	Penalty ($ cts.)	Delinquent on First Monday in January 1962 ($ cts.)	Total Delinquent Tax and Penalty ($ cts.)	Remarks
U. S. of America	1																								
U. S. of America	2																								
U. S. of America	3																								
	4																								
	5																								
U. S. of America	6																								
U. S. of America	7																								
Harold C. + Emma C. Brammer	8		100					2858	70			2928	1/2 HALF PAID	AUG 4 1961	14177				14 64						
U. S. of America	9												1/2 HALF PAID	SEP 26 1961	16321				14 64	.73					
	10																								
	11																								
Donald L. Cone	12		131					5172	126			5298	Penalty	Aug 4 1961	14168					106					
Cass County	13												PAID IN FULL	JUL 27 1961	14098				52 98						16058
Harold S. Jantke	14			10				310	08			318	1/2 HALF PAID	AUG 1 8 1961	14297										
Ellsworth H. Bates	15			15				466	10			476	1/2 HALF PAID	MAY 31 1961	12816		1 59		1 59						2377
Wellis S. Kemper	16		12					342	08			350											4 76		
Everett H. + Mildred D. Snyder	17		12					342	08			350	PAID IN FULL	MAY 31 1961	12829		3 50						3 50	y 385	
Kenny + Stella Sobias	18			8				248	06			254	PAID IN FULL	JAN 23 1961	140	2 54									2909
Harold S. + Leah K. Jantke	19			11				342	08			350	1/2 HALF PAID	AUG 1 8 1961	14297										2966
													1/2 HALF PAID	MAY 31 1961	12816		1 75		1 75						2966
	20																								
(Continued on next Page)			323	44 349				8714 1366 10080	244			10324				2 54	6 84		95 60				8 36		

Assessment Roll and Tax List of Real Property in the Lawson of Alstad

Form 4C1 Hill-Donnelly Co., Minneapolis

* Indicate Type of Property: R-Residential, C-Commercial, I-Industrial, U-Utility, F-Farm, L-Lakeshore, T-Timber, M-Mineral

	IN WHOSE NAME ASSESSED	DESCRIPTION OF PROPERTY: Subdivision	Sec. or Lot	Town or Block	Rng.	Number of Acres of Land (Acres / 100ths)	No. School District	Individual Homestead Yes or No	Agri. Homestead Yes or No	* Individual Type of Property	TRUE AND FULL VALUATIONS: Land Exclusive of Structures and Improvements (Dollars)	Buildings and Other Structures + 20% (Dollars)	Machinery Permanently Attached to Real Estate (Dollars)	Total True and Full Value (Dollars)	ASSESSED VALUATIONS: Rural: Homestead Up to $6,000 20% (Dollars)	Rural: Over $6,000 and Non-Homestead 33⅓% (Dollars)	All Other: Timber Land Class 3c 20% (Dollars)	All Other: Homestead Up to $4,000 25% (Dollars)	All Other: Over $4,000 and Non-Homestead 40% (Dollars)	Machinery Permanently Attached to Real Estate 33⅓% (Dollars)	Seasonal and Recreational Cabins 33⅓% (Dollars)	Total Assessed Value (Dollars)	Total Assessed Value as Equalized by the Board of Review (Dollars)	FINAL EQUALIZED VALUE (Dollars)
1		NE¼NE¼	28	142	26		# 118																	
2		N½SE¼NE¼																						
3		NW¼SE¼NE¼																						
4		SE¼SE¼NE¼																						
5																								
6		NE¼SW¼																						
7		NW¼SW¼																						
8		SW¼SW¼																						
9		SE¼SW¼																						
10	Alexander J. + Myrtle C. Weidenbach	W 100' of E 400' of N 150' of Govt Lot 8						SR NO	02	L	72	360 300		432 372	144 124						144 124			
11		NE¼SW¼																						
12		NW¼SW¼																						
13		SW¼SW¼																						
14		SE¼SW¼																						
15	James + Margery Emerson	Part of Govt Lot 9 (E 200' of W 300')						SR NO		L	72	360 300		432 372							144 124	144 124		
16	Dewain W. + Rosemary West	~~[illegible]~~ Part of Govt Lot 8						SR NO		L	72	720 600		792 672							264 224	264 224		
17	State of Minnesota	NW¼SE¼																						
18	Harold D. + Leah H. Lantz	Govt Lot 8 lying Sly of Hwy "[illegible]" as deed				29.26		NO	4	T	273			273	91							91		
19	Douglas Beckwith + Lettie M. Cooper	~~[illegible]~~ Govt Lot 9 as deed				4.50		NO		R	300			300	100							100		
20	James C. + Martha B. DeDeck	W 100' of E 200' of N 150' of Govt Lot 8						NO		R L	72	360 1800		432 2661	335						144 552 313	144 887		
	Ralph W. Brown	~~[illegible]~~ Part of Lot 8				26.76					84	1200		1284										

	SOLD FOR TAXES	VALUATIONS BY SCHOOL DISTRICTS AS EQUALIZED BY DEPARTMENT OF TAXATION: District No. 118 Rate 28.57 Mills (Dollars)	District No. ___ Rate ___ Mills (Dollars)	District No. ___ Rate ___ Mills (Dollars)	District No. ___ Rate ___ Mills (Dollars)	District No. ___ Rate ___ Mills (Dollars)	District No. ___ Rate ___ Mills (Dollars)	Tax Defaulting State Homestead Mills	State Tax on Non-Homestead 7.8 Mills ($ cts.)	SPECIAL TAXES ($ cts.)	SPECIAL TAXES ($ cts.)	TOTAL TAXES ($ cts.)		PAID	WHEN PAID (Month Day Year)	Number of Receipt	March Settlement 1961 ($ cts.)	June Settlement 1961 ($ cts.)	Penalty ($ cts.)	November Settlement 1961 ($ cts.)	Penalty ($ cts.)	Collection to First Monday in January 1962 ($ cts.)	Penalty ($ cts.)	Delinquent on First Monday in January 1962 ($ cts.)	Total Delinquent Tax and Penalty ($ cts.)	REMARKS
1													1													
2													2													
3													3													
4													4													
5													5													
6													6													
7													7													
8													8													
9													9													
10		144							41.14	1.00		42.14	10	2nd HALF PAID OCT 31 1961 1942 1st HALF PAID MAY 31 1961 12830			21.07		21.07						100.59
11													11													
12													12													
13													13													
14													14													
15		144							41.14	1.00		42.14	15	1st HALF PAID MAY 31 1961 12829			21.07						21.07	23.18	
16		264							75.44	1.86		77.30	16	Balance Paid AUG 7 1961 14137 Part Paid JUN 19 1961 12667					38.50 38.50							
17													17													
18		91							26.00	.64		26.64	18	2nd HALF PAID AUG 8 1961 14207 1st HALF PAID MAY 31 1961 12816			13.32		13.32						
19		100							28.58	.70		29.28	19													
20		144							41.14	1.00		42.14	20	PAID IN FULL MAY 31 1961 12821			42.14									
		821							234.44	6.20		240.64					97.60		101.69				50.35			

Assessment Roll and Tax List of Real Property in the Towns of Slater

Form 1-(1) 100-Acre Co. Assessor.

* Indicate Type of Property: R-Residential, C-Commercial, I-Industrial, U-Utility, F-Farm, L-Lakeshore, T-Timber, M-Mineral

	IN WHOSE NAME ASSESSED		DESCRIPTION OF PROPERTY: Subdivision	Sec. or Lot	Town or Blk.	Rng.	Number of Acres of Land (Acres 100ths)	No.	School District	Indicate Homestead Yes or No	Age of Non-Res. Yes or No	Indicate Type of Property	TRUE AND FULL VALUATIONS: LAND Exclusive of Structures and Improvements	BUILDINGS and Other Structures	MACHINERY Permanently Attached to Real Estate	TOTAL True and Full Value	ASSESSED VALUATIONS: RURAL: Homestead Up to $4,000 20%	RURAL: Over $4,000 and Non-Homestead 33⅓%	ALL OTHER: Timber Land Class 2c 20%	ALL OTHER: Homestead Up to $4,000 25%	ALL OTHER: Over $4,000 and Non-Homestead 40%	ALL OTHER: MACHINERY Permanently Attached to Real Estate 33⅓%	ALL OTHER: Personal and Recreational Caddies 33⅓%	TOTAL ASSESSED VALUE	Total Assessed Value as Equalized by the Board of Review	FINAL EQUALIZED VALUE
							Acres						Dollars	Dollars	Dollars	Dollars	Dollars	Dollars	Dollars	Dollars	Dollars	Dollars	Dollars	Dollars	Dollars	Dollars
	Le Roy Griffin	1	NE¼ of NE¼	29	142	26	40	118	4	40	40	F	200	120		320	64							64		
	U. S. of America	2	NW¼ of NW¼ lease R/W											100		100	60							60		
	State of Minnesota	3	SW¼ of SW¼ lying S. of Ry																							
	State of Minnesota	4	SE¼ of NE¼ lying S. of Ry																							
	U. S. of America	5	All E½ of NE¼ lying NE of Ry																							
	U. S. of America	6	NE¼ of NW¼ lease R/W																							
	State of Minnesota	7	NW¼ of NW¼																							
	U. S. of America	8	SW¼ of NW¼																							
	U. S. of America	9	SE¼ of NW¼																							
	~~State of Minnesota~~	10	lies of NE¼ of NE¼ of R/W																							
	U. S. of America	11	NE¼ of SW¼																							
	U. S. of America	12	NW¼ of SW¼																							
	U. S. of America	13	SW¼ of SW¼																							
	U. S. of America	14	SE¼ of SW¼																							
		15																								
	State of Minnesota	16	NE¼ of SE¼ lease R/W																							
	State of Minnesota	17	NW¼ of SE¼																							
	U. S. of America	18	SW¼ of SE¼																							
	U. S. of America	19	SE¼ of SE¼																							
		20																								
							40						200	120		320	64							64		

	SOLD FOR TAXES	VALUATIONS BY SCHOOL DISTRICTS AS EQUALIZED BY DEPARTMENT OF TAXATION: District No. 118 Rate 28 Mills	District No. Rate Mills	District No. Rate Mills	District No. Rate Mills	District No. Rate Mills	Tax Including State Homestead Mills	State Tax on Non-Homestead Mills	SPECIAL TAXES	SPECIAL TAXES	TOTAL TAXES		PAID	WHEN PAID Month	Day	Year	Number of Receipt	March Settlement 1961	June Settlement 1961	Penalty	November Settlement 1961	Penalty	Collections in First Monday in January 1962	Penalty	Delinquent on First Monday in January 1962	Total Delinquent Tax and Penalty	REMARKS
		Dollars	Dollars	Dollars	Dollars	Dollars	Dollars	$ cts.	$ cts.	$ cts.	$ cts.							$ cts.	$ cts.	$ cts.	$ cts.	$ cts.	$ cts.	$ cts.	$ cts.	$ cts.	
1	TO FOR TAXES	H 64					18 28				18 28	1	PAID IN FULL	JUN 19		1961	13668				18 28						Farm 16862
2												2															
3												3															
4												4															
5												5															
6												6															
7												7															
8												8															
9												9															
10												10															
11												11															
12												12															
13												13															
14												14															
15												15															
16												16															
17												17															
18												18															
19												19															
20												20															
		H 64					18 28				18 28										18 28						

Assessment Roll and Tax List of Real Property in the Town of Slater

* Indicate Type of Property: R-Residential, C-Commercial, I-Industrial, U-Utility, F-Farm, L-Lakeshore, T-Timber, M-Mineral

Name Assessed		Description of Property: Subdivision	Sec. or Lot	Town or Block	Rng.	Number of Acres of Land (Acres / 100ths)	No. School District	Indicate Homestead Yes or No	Agricultural Homestead Yes or No	* Indicate Type of Property	True and Full Valuations: Land Exclusive of Structures and Improvements (Dollars)	Buildings and Other Structures (Dollars)	Machinery Permanently Attached to Real Estate (Dollars)	Total True and Full Value (Dollars)	Assessed Valuations: Rural: Homestead Up to $1,000 20% (Dollars)	Rural: Over $1,000 and Non-Homestead 33⅓% (Dollars)	All Other: Timber Land Class 2c 20% (Dollars)	All Other: Homestead Up to $1,000 20% (Dollars)	All Other: Over $1,000 and Non-Homestead 40% (Dollars)	All Other: Permanently Attached to Real Estate 33⅓% (Dollars)	All Other: Seasonal and Recreational Cabins 33⅓% (Dollars)	Total Assessed Value	Total Assessed Value as Equalized by the Board of Review (Dollars)	Final Equalized Value (Dollars)	Remarks
U. S. of America	1	~~N½ of NE¼~~ Govt Lot 5	30	142	26		#118																		
U. S. of America	2	~~N½ of NW¼~~ Govt Lot 6																							
U. S. of America	3	SW¼ of NE¼																							
State of Minnesota	4	E½ of NW¼																							
	5																								
U. S. of America	6	NE¼ of NW¼																							
U. S. of America	7	~~NW¼ of NW¼~~ Govt Lot 1																							
U. S. of America	8	~~SW¼ of NW¼~~ Govt Lot 2																							
U. S. of America	9	SE¼ of NW¼																							
	10																								
U. S. of America	11	NE¼ of SW¼																							
U. S. of America	12	~~NW¼ of SW¼~~ Govt Lot 3																							
U. S. of America	13	~~SW¼ of SW¼~~ Govt Lot 4																							
U. S. of America	14	SE¼ of SW¼																							
	15																								
U. S. of America	16	NE¼ of SE¼																							
U. S. of America	17	NW¼ of SE¼																							
U. S. of America	18	SW¼ of SE¼																							
U. S. of America	19	SE¼ of SE¼																							
	20																								

	Sold for Taxes	Valuations by School Districts as Equalized by Department of Taxation: District No. / Rate / Mills (Dollars)	District No. / Rate / Mills (Dollars)	District No. / Rate / Mills (Dollars)	District No. / Rate / Mills (Dollars)	District No. / Rate / Mills (Dollars)	District No. / Rate / Mills (Dollars)	Tax including State Homestead Mills ($ cts.)	State Tax on Non-Homestead Mills ($ cts.)	Special Taxes ($ cts.)	Special Taxes ($ cts.)	Total Taxes ($ cts.)		Paid (Month Day Year)	When Paid	Number of Receipt	March Settlement 1961 ($ cts.)	June Settlement 1961 ($ cts.)	Penalty ($ cts.)	November Settlement 1961 ($ cts.)	Penalty ($ cts.)	Collections to First Monday in January 1962 ($ cts.)	Penalty ($ cts.)	Delinquent on First Monday in January 1962 ($ cts.)	Total Delinquent Tax and Penalty ($ cts.)	Remarks
1													1													
2													2													
3													3													
4													4													
5													5													
6													6													
7													7													
8													8													
9													9													
10													10													
11													11													
12													12													
13													13													
14													14													
15													15													
16													16													
17													17													
18													18													
19													19													
20													20													

Assessment Roll and Tax List of Real Property in the *Town* of *Slater*

Cass County, Minnesota, for Taxes for the Year 1960

Form 4CD MILLER-DAVIS CO., MINNEAPOLIS

* Indicate Type of Property: R-Residential, C-Commercial, I-Industrial, U-Utility, F-Farm, L-Lakeshore, T-Timber, M-Mineral

In Whose Name Assessed		Subdivision	Sec. or Lot	Town or Block	Rng.	Acres	100ths	No. School District	Homestead Yes or No	Agri. Yes or No	* Type of Property	Land Exclusive of Structures and Improvements (Dollars)	Buildings and Other Structures (Dollars)	Machinery Permanently Attached to Real Estate (Dollars)	Total True and Full Value (Dollars)	Rural Homestead Up to $4,000 20%	Rural Over $4,000 and Non-Homestead 33⅓%	Timber Land Class 3e 20%	Homestead Up to $4,000 25%	Over $4,000 and Non-Homestead 40%	Machinery Permanently Attached to Real Estate 33⅓%	Seasonal and Recreational Cabins 33⅓%	Total Assessed Value	Total Assessed Value as Equalized by the Board of Review	Final Equalized Value
U. S. of America	1	N E ¼ of N E ¼	31	142	26			# 118																	
U. S. of America	2	N W ¼ of N E ¼																							
U. S. of America	3	S W ¼ of N E ¼																							
U. S. of America	4	S E ¼ of N E ¼																							
	5																								
U. S. of America	6	N E ¼ of N W ¼																							
U. S. of America	7	~~N W ¼ of N W ¼~~ Govt Lot 1																							
U. S. of America	8	~~S W ¼ of N W ¼~~ Govt Lot 2																							
U. S. of America	9	S E ¼ of N W ¼																							
	10																								
U. S. of America	11	N E ¼ of S W ¼																							
U. S. of America	12	~~N W ¼ of S W ¼~~ Govt Lot 3																							
U. S. of America	13	~~S W ¼ of S W ¼~~ Govt Lot 4																							
U. S. of America	14	S E ¼ of S W ¼																							
	15																								
U. S. of America	16	N E ¼ of S E ¼																							
U. S. of America	17	N W ¼ of S E ¼																							
U. S. of America	18	~~S W ¼ of S E ¼~~ Govt Lot 5																							
U. S. of America	19	~~S E ¼ of S E ¼~~ Govt Lot 6																							
	20																								

Sold for Taxes	Valuations by School Districts as Equalized by Department of Taxation: District No. Rate Mills	District No. Rate Mills	District No. Rate Mills	District No. Rate Mills	District No. Rate Mills	District No. Rate Mills	Tax including State Homestead Mills	State Tax on Non-Homestead Mills	Special Taxes	Special Taxes	Total Taxes		Paid	When Paid (Month Day Year)	Number of Receipt	March Settlement 1961	June Settlement 1961	Penalty	November Settlement 1961	Penalty	Collections to First Monday in January 1962	Penalty	Delinquent on First Monday in January 1962	Total Delinquent Tax and Penalty	Remarks
1												1													
2												2													
3												3													
4												4													
5												5													
6												6													
7												7													
8												8													
9												9													
10												10													
11												11													
12												12													
13												13													
14												14													
15												15													
16												16													
17												17													
18												18													
19												19													
20												20													

Assessment Roll and Tax List of Real Property in the Town of Statie

Form 4SCD WILLIAMS CO. MINNEAPOLIS

* Indicate Type of Property: R-Residential, C-Commercial, I-Industrial, U-Utility, F-Farm, L-Lakeshore, T-Timber, M-Mineral

Cass County, Minnesota, for Taxes for the Year 1960.

		Description of Property							True and Full Valuations				Assessed Valuations																													
													Rural				All Other																									
In Whose Name Assessed		Subdivision	Sec. or Lot	Town or Block	Rng.	Number of Acres of Land / Acres	100ths	No. School District	Indicate Improved Yes or No	Agricultural Acres Yes or No	Indicate Type of Property	Land Exclusive of Structures and Improvements	Buildings and Other Structures	Machinery Permanently Attached to Real Estate	Total True and Full Value	Homestead Up to $4,000 20%	Over $4,000 and Non-Homestead 33⅓%	Timber Land Class 2a 20%	Homestead Up to $4,000 25%	Over $4,000 and Non-Homestead 40%	Machinery Permanently Attached to Real Estate 33⅓%	Seasonal and Recreational Cabins 33⅓%	Total Assessed Value	Total Assessed Value as Equalized by the Board of Review	Final Equalized Value	Sold for Taxes	District No. Rate Mills	District No. Rate Mills	District No. Rate Mills	District No. Rate Mills	District No. Rate Mills	District No. Rate Mills	Tax including State Homestead Mills	State Tax on Non-Homestead Mills	Special Taxes	Special Taxes	Total Taxes	Paid	When Paid	Number of Receipt	March Settlement 1961	June Settlement 1961	Penalty	November Settlement 1961	Penalty	Collections to First Monday in January 1962	Penalty	Delinquent on First Monday in January 1962	Total Delinquent Tax and Penalty	Remarks
												Dollars	Dollars	Dollars	Dollars	Dollars	Dollars	Dollars	Dollars	Dollars	Dollars	33⅓%	Dollars	Dollars	Dollars		Dollars	Dollars	Dollars	Dollars	Dollars	Dollars	$ cts.	$ cts.	$ cts.	$ cts.	$ cts.		Month Day Year		$ cts.	$ cts.	$ cts.	$ cts.	$ cts.	$ cts.	$ cts.	$ cts.	$ cts.	
U. S. of America	1	NE¼ of NE¼	32	142	26																																					
U. S. of America	2	NW¼ of NE¼																																								
State of Minnesota	3	SW¼ and N½ of SE¼																																								
State of Minnesota	4	SE¼ of NE¼																																								
	5																																									
U. S. of America	6	NE¼ of NW¼																																								
U. S. of America	7	NW¼ of NW¼																																								
State of Minnesota	8	SW¼ of NW¼																																								
State of Minnesota	9	SE¼ of NW¼																																								
	10																																									
State of Minnesota	11	NE¼ of SW¼																																								
State of Minnesota	12	NW¼ of SW¼																																								
~~State of Minnesota~~ U. S. of America	13	SW¼ of SW¼																																								
State of Minnesota	14	SE¼ of SW¼																																								
	15																																									
State of Minnesota	16	NE¼ of SE¼																																								
State of Minnesota	17	NW¼ of SE¼																																								
State of Minnesota	18	SW¼ of SE¼																																								
State of Minnesota	19	SE¼ of SE¼																																								
	20																																									

Assessment Roll and Tax List of Real Property in the Town of Slater

Form 500—Miller-Davis Co. Minneapolis

* Indicate Type of Property: R-Residential, C-Commercial, I-Industrial, U-Utility, F-Farm, L-Lakeshore, T-Timber, M-Mineral

Line	In Whose Name Assessed	Subdivision	Sec. or Lot	Town or Block	Rng.	Number of Acres of Land (Acres / 100ths)	No. School District	Indicate Homestead Yes or No	Agri. or Seas. Recr. Yes or No	* Indicate Type of Property	Land Exclusive of Structures and Improvements (Dollars)	Buildings and Other Structures + 20% (Dollars)	Machinery Permanently Attached to Real Estate (Dollars)	Total True and Full Value (Dollars)	Rural Homestead Up to $4,000 20% (Dollars)	Rural Over $4,000 and Non-Homestead 33⅓% (Dollars)	Seasonal and Recreational Cabins 33⅓% (Dollars)	Total Assessed Value (Dollars)
1	C. Leslie Johnston, et al.	Gov't Lot 1 (less R/W)	33	142	26	38 75	118	no	SR yes	T	222			222			74	74
2	U. S. of America	N W ¼ of N E ¼																
3	U. S. of America	S W ¼ of N E ¼																
4	C. Leslie Johnston, et al	~~S E ¼ of N E~~ Gov't Lot 2				8 25		no	SR yes	T	120			120			40	40
5																		
6	State of Minnesota	N E ¼ of N W ¼																
7	State of Minnesota	N W ¼ of N W ¼																
8	State of Minnesota	S W ¼ of N W ¼																
9	State of Minnesota	S E ¼ of N W ¼																
10																		
11	State of Minnesota	N E ¼ of S W ¼																
12	U. S. of America	N W ¼ of S W ¼																
13	State of Minnesota	S W ¼ of S W ¼																
14	David P. & Amanda M. Bushaw	~~S E ¼ of S W ¼~~ Gov't Lot 4				30		no	no	L	150			150		50		50
15																		
16		N E ¼ of S E ¼																
17	C. Leslie Johnston, et al	~~N W ¼ of S E ¼~~ Gov't Lot 3				26 25		no	SR no	L	218	300 / 250		518 / 468			173 / 156	173 / 156
18		S W ¼ of S E ¼																
19		S E ¼ of S E ¼																
20																		
Total						103.25					710	300 / 250		1010 / 960		50	387 / [illegible]	387 / [illegible]

Cass County, Minnesota, for Taxes for the Year 1960.

Line	Sold for Taxes	District No. 118, Rate 285.75 Mills (Dollars)	District No. 118, Rate 310.75 Mills (Dollars)	Tax Including State Homestead	State Tax on Non-Homestead 7.0 Mills	Special Taxes	Special Taxes	Total Taxes	Paid	When Paid	Number of Receipt	March Settlement 1961	June Settlement 1961	Penalty	November Settlement 1961	Penalty	Collections to First Monday in January 1962	Penalty	Delinquent on First Monday in January 1962	Total Delinquent Tax and Penalty	Remarks
1		74		21 14	52			21 66	2nd HALF PAID / 1st HALF PAID	OCT 31 1961 / MAY 31 1961	19436 / 12838		10 83		10 83						2975
4		40		11 44	28			11 72	2nd HALF PAID / 1st HALF PAID	OCT 31 1961 / MAY 31 1961	19426 / 12828		5 86		5 86						2975
14			50	15 54	36			15 90	PAID IN FULL	MAY 31 1961	10668		15 90								16068
17		173		49 44	1 22			50 66	2nd HALF PAID / 1st HALF PAID	OCT 31 1961 / MAY 31 1961	19426 / 12828		25 33		25 33						9778
Total		287	50 = 337	82 02 / 15 54 / 97 56	2 38			99 94					57 90		42 02						

Plat of Lakeside Park

Real Estate

Personal

Form 3CD MILLER-DAVIS CO., MINNEAPOLIS

IN WHOSE NAME ASSESSED	Line	Description	Acres		Value of Land			
Geo. Backstrom	1							
Andrew & Ruth Olson	2							
Lester H. & Adeline F. Pohl	3							
Mahlon P. & Opal Swentkofske	4							
Edward & Lillian E. Ralph	5							
David & Amanda Bushaw	6							
Adolph G. Fanth	7							
Carl W. & Agnes Gaul	8							
	9							
Harold S. & Leah C. Fanth	10							
Robert & Hilda M. & Martin L. Pohl	11							
Norman B. & Mildred I. Erickson	12							
Augusta M. Goltz (Gertrude Louise Lucy)	13							
George E. Paul, et al	14							
Ralph M. & Mildred M. Miller	15							
Elmer T. & Zelda Spartz	16							
" "	17							
Fred A. & Beatrice Green	18	NW¼ of SE¼	40	4ys 4ys F	200	200	40	
" " "	19	SE¼ of SE¼	40	9ys 4ys T	200	200	40	
	20							
			375.10		2815	5190 / 4325	8005 / 7140	320 / 296 — 1199 / 1018

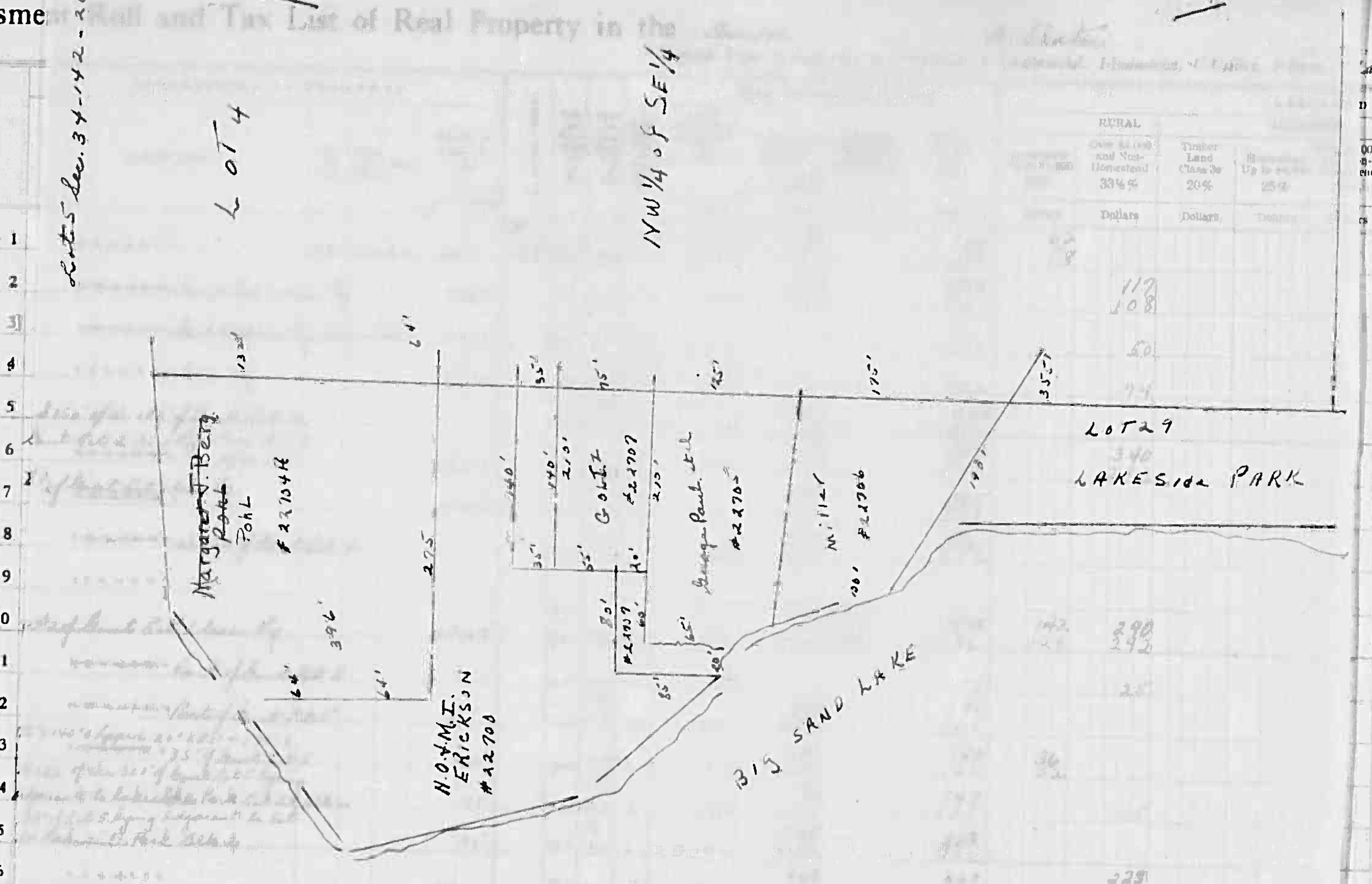

L-Lakeshore, T-Timber, M-Mineral

Line	Machinery Permanently Attached to Real Estate 33⅓%	Seasonal and Recreational Cabins 33⅓%	Total Assessed Value	Total Assessed Value as Equalized by the Board of Review	Final Equalized Value	Line	Sold for Taxes	District No. 118 Rate 285.75 Mills	District No. 113 Rate 310.75 Mills	Tax including State Homestead	State Tax on Non-Homestead 7.61 Mills	Total Taxes	Line	Paid / When Paid	Number of Receipt	June Settlement 1961	November Settlement 1961	Delinquent on First Monday in January 1962	Total Delinquent Tax and Penalty	Remarks
1			62 / 58			1		H 62		17 72		17 72	1	PAID IN FULL MAR 28 1961	3545	17 72				
2			147 / 108			2		122		33 44	82	34 26	2					34 26	37 69	16063
3			58			3			50	15 54	36	15 90	3	PAID IN FULL MAY 15 1961	6243	15 90				
4			74			4		74		21 14	52	21 66	4	2nd Half Paid OCT 31 1961; 1st HALF PAID MAY 31 1961	18419; 14413	10 83	10 83			
5		154 / 134	154 / 134			5		154		44 00	108	45 08	5	2nd Half Paid OCT 6 1961; 1st HALF PAID MAY 31 1961	16125; 12822	22 54	22 54			
6			340 / 293			6			340	105 66	238	108 04	6					108 04	118 84	
7		128 / 117	128 / 117			7		128		36 58	90	37 48	7	PAID IN FULL MAY 15 1961	6252	37 48				
8		139 / 124	139 / 124			8		139		39 72	98	40 70	8	PAID IN FULL MAY 31 1961	12815	40 70				
9						9							9							
10			432 / 366			10			H 142 / 290	134 24	204	136 28	10	2nd HALF PAID AUG 18 1961; 1st HALF PAID MAY 31 1961	14297; 12816	68 14	68 14			
11			25			11			25	7 76	18	7 94	11	PAID IN FULL MAY 8 1961	7826	7 94				
12		194 / 167	194 / 167			12		194		55 44	136	56 80	12	PAID IN FULL APR 21 1961	8474	56 80				
13			36 / 32			13			H 36	11 18		11 18	13	PAID IN FULL MAY 15 1961	6251	11 18				
14		49 / 45	49 / 45			14		49		14 00	34	14 34	14					14 34	15 77	
15		274 / 234	274 / 234			15		274		78 30	192	80 22	15	PAID IN FULL JUL 19 1961	14023		80 22			16554
16			223 / 197			16		223		63 72	156	65 28	16	2nd HALF PAID OCT 31 1961; 1st HALF PAID MAY 31 1961	17471					
17			80			17			80	24 86	56	25 42	17	2nd HALF PAID OCT 31 1961; 1st HALF PAID MAY 31 1961	6839	45 35	45 35			
18			40			18	SOLD FOR TAXES	H 40		11 44		11 44	18					11 44		16070
19			40			19	SOLD FOR TAXES	H 40		11 44		11 44	19					11 44		"
20						20							20							
		938 / 821	2457 / 2184					H 142 / 1352 / 1494	H 178 = 320 / 785 = 2137 / 963 = 2457	426 94 / 299 24 / 726 18	15 00	741 18				334 58	227 08	52		

Plat of Lakeside Park

Real Estate

Personal

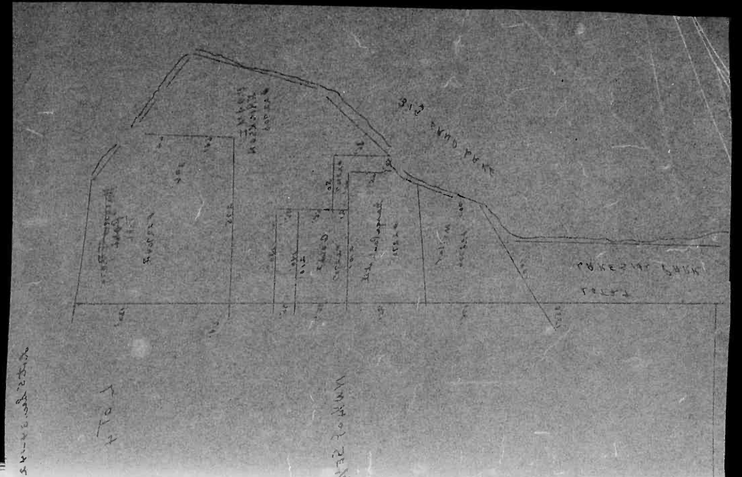

Assessment Roll and Tax List of Real Property in the Town of Slater

Form ACD Hillsboro Co. Manufg. Co.

* Indicate Type of Property: R-Residential, C-Commercial, I-Industrial, U-Utility, F-Farm, L-Lakeshore, T-Timber, M-Minera

Cass County, Minnesota, for Taxes the Year 1960.

	In Whose Name Assessed	Description of Property: Subdivision	Sec. or Lot	Town or Block	Range	Number of Acres of Land (Acres 1000 ths)	No. School District	Indicate Homestead Yes or No	Agricultural Homestead Yes or No	Indicate Type of Property	True and Full Valuations: Land Exclusive of Buildings and Improvements	Buildings and Other Structures	Machinery Permanently Attached to Real Estate	Total True and Full Value	Assessed Valuations: Rural Homestead Up to $1,000 20%	Rural Over $1,000 and Non-Homestead 33⅓%	All Other Homestead Up to $1,000 25%	All Other Over $1,000 and Non-Homestead 40%	All Other Timber Land Class 2c 20%	All Other Machinery Permanently Attached to Real Estate 33⅓%	All Other Seasonal and Recreational Cabins 33⅓%	Total Assessed Value	Total Assessed Value as Equalized by the Board of Review	Final Equalized Value
											Dollars	Dollars	Dollars	Dollars	Dollars	Dollars	Dollars	Dollars	Dollars	Dollars	Dollars	Dollars	Dollars	Dollars
Geo Backstrom	1	NE¼NE¼	34	142	26	40	118	yes	yes	F	200	108		308	62								62	
Andrew + Ruth Olson	2	NW¼NW¼ Lot Rt 3 less Rly				3825		no	yes	F	194	90		290	58								58	
Rester H + Adeline J. Pohl	3	SW¼NW¼ Lot Rt 4 less Rly less sold				31.7		no	no	L	156	130		350		117							117	
Mahlon P. + Opal Swenkofske	4	SE¼NE¼ less Rly				3682		no	yes	T	150			150		108							108	
Edward + Williams E. Ralph	5	S150' of W. 180' of Lot Rt 2						no	yes SR	T	222			222		50							50	
David + Amanda Bushaw	6	Lot Rt 2 less Rly + less 4.150 acres						no	no	L	122	360		462		74							74	
		N¼NW¼ of W. 180'										500		500						154	154		154	
Adolph P. Lanth	7	E½ of Lot Rt 1 less Rly				50.4		no	no SR	L	150	839		1019		340				134	134		134	
Carl W. + Agnes Lanth	8	SW¼NW¼ W 156' of Lot Rt 4				17.28		no	no SR	R	181	614		814		273							273	
	9	SE¼NW¼						no	SR	L	182	204		385		128				128	128		128	
												170		352		117				117	117		117	
												220		372		139				139	139		139	
Harold D. + Leah C. Lanth	10	W½ of Lot Rt 1 less Rly				17.27		no	yes	C	180	6,871		7,051										
												4,528		4,708	142	290							432	
Robert + Wilda M. + Martin P. Pohl	11	NE¼NW¼ Part of Lot Rt 5						no	yes	C					124	242							366	
											75			75		25							25	
Norman O. + Mildred D. Erickson	12	NW¼NW¼ Part of Lot Rt 5				2		no	no SR	L	101	480		581						194	194		194	
Augusta M. Gelb of Portland, Oregon	13	75' x 140' of Lot Rt 5 less Rly						no	no	L		400		501						167	167		167	
		75' x 135' of Lot Rt 5				25		yes	no SR	R	60	120		180	36								36	
George E. Paul, et al	14	N 125' of the 300' of Lot Rt 5 lying adjacent to Lakeshore Park Blk 2						no	no SR	L	70	90		160	32								32	
						75		no	no SR	L	75	72		147		49				49	49		49	
Ralph M. + Mildred M. Miller	15	175' of Lot Rt 5 lying adjacent to the Lakeshore Park Blk 2				75		no	no SR	L	102	68		170		45				45	45		45	
												720		822		274				274	274		274	
												600		702		234				234	234		234	
Elmer T. + Zella Sparty	16	NE¼NE¼				40		no	yes	C	201	468		669		223							223	
" " "	17	NW¼NE¼				80		no	no	F	240	390		591		197							197	
														240		80							80	
Fredk + Beatrice Green	18	SW¼NE¼				40		yes	yes	F	200			200	40								40	
" " "	19	SE¼NE¼				40		yes	yes	T	200			200	40								40	
	20																							
						3735.40					2815	5190		8005	880	1799				939	2457			
												4320		7140	284	1061				821	2184			

	Sold for Taxes	Validations by School Districts as Equalized by Department of Taxation: District No. 118 Rate ___ Mills 25.75	District No. 113 Rate ___ Mills 310.75	District No. ___ Rate ___ Mills	District No. ___ Rate ___ Mills	District No. ___ Rate ___ Mills	Tax Including State Homestead ___ Mills	State Tax on Non-Homestead 7.61 Mills	Special Taxes	Special Taxes	Total Taxes		Paid	When Paid (Month Day Year)	Number of Receipt	March Settlement 1961	June Settlement 1961	Penalty	November Settlement 1961	Penalty	Collections to First Monday in January 1962	Penalty	Delinquent on First Monday in January 1962	Total Delinquent Tax and Penalty	Remarks
		Dollars	Dollars	Dollars	Dollars	Dollars	$ cts.	$ cts.	$ cts.	$ cts.	$ cts.					$ cts.	$ cts.	$ cts.	$ cts.	$ cts.	$ cts.	$ cts.	$ cts.	$ cts.	
1		H 62					17.72				17.72	1	PAID IN FULL MAR 28 1961	3595		17.72									
2		47					34.44	82			34.26	2											34.26	34.26	34.26
3			50				15.54	36			15.90	3	PAID IN FULL MAY 15 1961	6243		15.90									
4		74					21.14	52			21.66	4	2nd Half Paid OCT 31 1961 / 1st HALF PAID MAY 31 1961	7411 / 1441.18		10.83			10.83					
5		154					44.00	108			45.08	5	2nd Half Paid OCT 6 1961 / 1st HALF PAID MAY 31 1961	6423 / 2.82		22.54			22.54					
6			340				105.66	238			108.04	6											108.04	108.04	108.04
7		128					36.58	90			37.48	7	PAID IN FULL MAY 15 1961	6252		37.48									
8		139					39.72	98			40.70	8	PAID IN FULL MAY 31 1961	12815		40.70									
9												9													
10			H 142 / 242				134.24	204			136.28	10	2nd HALF PAID AUG 18 1961 / 1st HALF PAID MAY 31 1961	14097 / 12816		68.14			68.14					
11			45				7.76	18			7.94	11	PAID IN FULL MAY 8 1961	2836		7.94									
12		194					55.44	136			56.80	12	PAID IN FULL APR 21 1961	8474		56.80									
13			H 36				11.18				11.18	13	PAID IN FULL MAY 15 1961	6257		11.18									
14		49					14.00	34			14.34	14											14.34	15.77	
15		274					78.30	142			80.22	15	PAID IN FULL JUL 19 1961	14028					80.22						Rec. 16054
16		223					63.72	156			65.28	16	2nd HALF PAID OCT 31 1961 / 1st HALF PAID MAY 31 1961	7471 / 2837			45.35		45.35						
17			80				24.86	56			25.42	17	2nd HALF PAID OCT 31 1961 / 1st HALF PAID MAY 31 1961												
18	SOLD FOR TAXES	H 40					11.44				11.44	18													16070
19	SOLD FOR TAXES	H 40					11.44				11.44	19													
20												20													
		H 142	H 198 = 8.20				42.674																		
		1352	785 = 21.79				39.924	1500																	
		1494	763	2457			72.618				74.18						3.448.8		227.08				179.52		

Plat of Lakeside Park

Personal

Assessment Roll and Tax List of Real Property in the Town of Slater

Cass County, Minnesota, for Taxes for the Year 1960.

* Indicate Type of Property: R-Residential, C-Commercial, I-Industrial, U-Utility, F-Farm, L-Lakeshore, T-Timber, M-Mineral

	IN WHOSE NAME ASSESSED	DESCRIPTION OF PROPERTY: SUBDIVISION	Sec. or Lot	Town or Blk.	Rng.	Number of Acres of Land: Acres	10ths	No.	Indicate Homestead Yes or No	Agri. or Seas. Acres Yes or No	Indicate Rate of Prop. Tax D	School District	TRUE AND FULL VALUATIONS: LAND Exclusive of Structures and Improvements	BUILDINGS Incl. Other Structures	MACHINERY Permanently Attached to Real Estate	TOTAL True and Full Value	ASSESSED VALUATIONS: RURAL: Homestead Up to $1,000 20%	Over $1,000 and Non-Homestead 33⅓%	ALL OTHER: Timber Land Class 3c 20%	Homestead Up to $1,000 25%	Over $1,000 and Non-Homestead 40%	MACHINERY Permanently Attached to Real Estate 33⅓%	Seasonal and Recreational Cabins 33⅓%	TOTAL ASSESSED VALUE	Total Assessed Value as Equalized by the Board of Review	FINAL EQUALIZED VALUE
													Dollars	Dollars	Dollars	Dollars	Dollars	Dollars	Dollars	Dollars	Dollars	Dollars	Dollars	Dollars	Dollars	Dollars
	Walter H. Frank	NE¼ of NE¼	35	142	26	40		1	68	Yes	Yes	F	230			230	46							46		
	" "																									
2	" "	NW¼ of NW¼				40				Yes	Yes	F	200			200	40							40		
3	" "	SW¼ of NE¼				40				Yes	Yes	F	200			200	40							40		
4	" "	SE¼ of NE¼				40				Yes	Yes	F	220	144		364	73							73		
	Gerald & Mary E. Frank	E½ of NE¼ of NW¼				20				Yes	No	R	100	60		160	32							32		
														50		150	30							30		
6	U. S. of America	W½ of NE¼ of NW¼																								
7	U. S. of America	NW¼ of NW¼																								
8	U. S. of America	SW¼ of NW¼ less R/W																								
9	U. S. of America	SE¼ of NW¼																								
10																										
	State of Minnesota	NE¼ of SW¼ less R/W						11																		
12	John W. & Elner M. Johnson	NW¼ of SW¼				40				Yes	Yes	F	200	300		500	100							100		
														250		450	90							90		
13	Fred A. & Beatrice Green	SW¼ of SW¼				40				Yes	Yes	F	240	540		780	156							156		
														450		690	138							138		
14	" " "	SE¼ of SW¼				40				Yes	Yes	F	200			200	40							40		
15																										
16	Walter H. Frank	NE¼ of SE¼				40				Yes	Yes	F	200			200	40							40		
17	" " "	NW¼ of SE¼ less R/W				39.22				Yes	Yes	F	200			200	40							40		
18	Ben E. & Lucy K. Mitchell (DONALD & JERRY MITCHELL)	SW¼ of SE¼ lying E. of Ry.				17.40				Yes	Yes	F	100	216		316	63							63		
														180		280	56							56		
19	Edmund W. Hendrickson	SE¼ of SE¼ less homestead Ry.				25				Yes	Yes	F	125	330		455	91							91		
														275		400	80							80		
20	Rita May Stransky	All that Part of SW¼ of SE¼ lying N. & E. of Ry.				18.45				No	Yes	F	100	121		221		74						74		
														101		201		67						67		
						440.72							2315	1711		4026	761	74						835		
														1436		3771	904	69						973		

	SOLD FOR TAXES	VALUATIONS BY SCHOOL DISTRICTS AS EQUALIZED BY DEPARTMENT OF TAXATION: District No. 118 Rate 22.75 Mills	District No. 112 Rate 31.8 Mills	District No. Rate Mills	District No. Rate Mills	District No. Rate Mills	Tax Including State Homestead Mills	State Tax on Non-Homestead 1.0 Mills	SPECIAL TAXES	SPECIAL TAXES	TOTAL TAXES		PAID	WHEN PAID (Month Day Year)	Number of Receipt	March Settlement 1961	June Settlement 1961	Penalty	November Settlement 1961	Penalty	Collections to First Monday in January 1962	Penalty	Delinquent on First Monday in January 1962	Total Delinquent Tax and Penalty	REMARKS
		Dollars	Dollars	Dollars	Dollars	Dollars	$ cts.	$ cts.	$ cts.	$ cts.	$ cts.					$ cts.	$ cts.	$ cts.	$ cts.	$ cts.	$ cts.	$ cts.	$ cts.	$ cts.	
1		H 46					13.14				13.14	1											13.14		16071
2		H 40					11.44				11.44	2											11.44		"
3		H 40					11.44				11.44	3											11.44		"
4		H 73					20.86				20.86	4											20.86		
5					A 32		9.94				9.94	5											9.94	J 1073	16064
6												6													
7												7													
8												8													
9												9													
10												10													
11												11													
12		H 100					28.58				28.58	12	2nd HALF PAID OCT 2 1961	14424											
													1st HALF PAID MAY 3 1 1961	12836			14.29		14.29						
13		H 156					44.58				44.58	13											44.58		16072
14		H 40					11.44				11.44	14											11.44		"
15												15													
16		H 40					11.44				11.44	16											11.44		16072
17		H 40					11.44				11.44	17											11.44		"
18		H 63					18.00				18.00	18	PAID IN FULL MAR 1 3 1961	6073			18.00								V 1444
19		H 91					26.00				26.00	19	PAID IN FULL MAY 1 0 1961	7929			26.00								9999
20		H 74					21.14	.52			21.66	20	PAID IN FULL OCT 3 1 1961	18327					21.66	.26					10003
		H 729		A 32 = 761			229.50				229.46												145.76		
		74			74		9.74	.52			23.96						9.29		35.96						
		803		32 = 835			239.44																		

Plat of Lakeside Park

Assessment Roll and Tax List of Real Property in the Town of Slater, Cass County, Minnesota, for Taxes for the Year 1960.

Form 501 Lindquist & Eckstrom Co., Minneapolis

* Indicate Type of Property: R-Residential, C-Commercial, I-Industrial, U-Utility, F-Farm, L-Lakeshore, T-Timber, M-Mineral

In Whose Name Assessed		Description of Property: Subdivision	Sec. or Lot	Town or Block	Range or Blk.	Number of Acres of Land (Acres 100ths)	No. School District	Indicate Homestead Yes or No	Agricultural or Non-Agricultural Type Here Yes or No	Indicate Type Prop. Here	True and Full Valuations: Land Exclusive of Structures and Improvements (Dollars)	Buildings and Other Structures (Dollars)	Machinery Permanently Attached to Real Estate (Dollars)	Total True and Full Value (Dollars)	Assessed Valuations: Rural: Homestead Up to $1,000 20% (Dollars)	Rural: Over $1,000 and Non-Homestead 33⅓% (Dollars)	All Other: Timber Land Class 2a 20% (Dollars)	All Other: Homestead Up to $1,000 25% (Dollars)	All Other: Over $1,000 and Non-Homestead 40% (Dollars)	All Other: Machinery Permanently Attached to Real Estate 33⅓% (Dollars)	All Other: Seasonal and Recreational Cabins 33⅓% (Dollars)	Total Assessed Value (Dollars)	Total Assessed Value as Equalized by the Board of Review (Dollars)	Final Equalized Value (Dollars)
State of Minnesota	1	N½ of N½ of NE¼				36.14226	118																	
State of Minnesota	2	N½ of N½ of NW¼																						
State of Minnesota	3	S½ of N½ of NW¼																						
State of Minnesota	4	S½ of NE¼																						
	5																							
Walter & Kathryn Andrews	6	NE¼ of NW¼				40		40	F		200			200	40							40		
" " "	7	NW¼ of NW¼				80		40	F		240	1230 1025		1470 1265	294 253							294 253		16092
Walter C. & Kathryn A. Andrews	8	SW¼ of NW¼				40		40	F		200			200	40							40		"
State of Minnesota	9	SE¼ of NW¼																						
	10																							
State of Minnesota	11	NE¼ of SW¼																						
Henry Frank	12	NW¼ of SW¼				40		40	F		200	372 310		572 510	114 102							114 102		
Chas. A. Graham	13	SW¼ of SW¼				40		40	T		222			222		74						74		14808
State of Minnesota	14	SE¼ of SW¼																						
	15																							
State of Minnesota	16	~~NE¼ of NE¼~~ Sec. Lot #1																						
State of Minnesota	17	NW¼ of NE¼																						
State of Minnesota	18	SW¼ of NE¼																						
John E. & Virginia Reeder	19	SE¼ of NE¼				40		40	T		240			240	48							48		
	20																							
						240					1302	4602 3330		5904 4630	496 387	74						610 559		

Cass County, Minnesota, for Taxes for the Year 1960.

Sold for Taxes	Valuations by School Districts as Equalized by Department of Taxation: District No. 118 Rate 25.74 Mills (Dollars)	District No. ___ Rate ___ Mills (Dollars)	District No. ___ Rate ___ Mills (Dollars)	District No. ___ Rate ___ Mills (Dollars)	District No. ___ Rate ___ Mills (Dollars)	Tax Including State Homestead 7.61 Mills ($ cts.)	State Tax on Non-Homestead ___ Mills ($ cts.)	Special Taxes ($ cts.)	Special Taxes ($ cts.)	Total Taxes ($ cts.)		Paid	When Paid (Month Day Year)	Number of Receipt	March Settlement 1961 ($ cts.)	June Settlement 1961 ($ cts.)	Penalty ($ cts.)	November Settlement 1961 ($ cts.)	Penalty ($ cts.)	Collections to First Monday in January 1962 ($ cts.)	Penalty ($ cts.)	Delinquent on First Monday in January 1962 ($ cts.)	Total Delinquent Tax and Penalty ($ cts.)	Remarks
											1													
											2													
											3													
											4													
											5													
	H 40					1144				1144	6	PAID IN FULL	MAY 3 1 1961			1144								
	H 294					8402				8402	7	PAID IN FULL	MAY 31 1961	7817		8402								
	H 40					1144				1144	8	PAID IN FULL	MAY 31 1961			1144								
											9													
											10													
											11													
	H 114					3258				3258	12	PAID IN FULL	MAY 31 1961	10765		3258								
	74					2114	52			2166	13	PAID IN FULL	JAN 31 1961	337	2166									14808
											14													
											15													
											16													
											17													
											18													
	H 48					1372				1372	19	2nd Half Paid 1st HALF PAID	OCT 31 1961 MAY 31 1961	10166 12869		686		686						14805
											20													
	H 536 94 610					17434	52			17486					2166	14034		686						

Plat of Interstate Park

Assessment Roll and Tax List of Real Property in the ____ of ____

* Indicate Type of Property: R-Residential, C-Commercial, I-Industrial, U-Utility, F-Farm

	IN WHOSE NAME ASSESSED	DESCRIPTION OF PROPERTY: SUBDIVISION	Sec. or Lot	Twp. or Block	Rge.	Number of Acres of Land: Acres	Tenths	No. School District	Indicate Homestead Yes or No	Agri. or Home. Yes or No	Indicate Type of Property	THEN AND PRESENT VALUATIONS: LAND Exclusive of Structures and Improvements (Dollars)	BUILDINGS and Other Structures (Dollars)	MACHINERY Permanently Attached to Real Estate (Dollars)	TOTAL True and Full Value (Dollars)	ASSESSED AT ALL OTHER: RURAL: Homestead Up to $4,000 20% (Dollars)	Over $4,000 and Non-Homestead 33⅓% (Dollars)	Timber Land Class 3c 20% (Dollars)	Homestead Up to $4,000 25% (Dollars)
1		NE¼ of NE¼																	
2		NW¼ of NE¼																	
3		SW¼ of NE¼																	
4		SE¼ of NE¼																	
5																			
6		NE¼ of NW¼																	
7		NW¼ of NW¼																	
8		SW¼ of NW¼																	
9		SE¼ of NW¼																	
10																			
11		NE¼ of SW¼																	
12		NW¼ of SW¼																	
13		SW¼ of SW¼																	
14		SE¼ of SW¼																	
15																			
16		NE¼ of SE¼																	
17		NW¼ of SE¼																	
18		SW¼ of SE¼																	
19		SE¼ of SE¼																	
20																			

PAGES 39 THRU 44 BLANK

	Tax including State Homestead Mills $ cts.	State Tax on Non-Homestead Mills $ cts.	SPECIAL TAXES $ cts.	SPECIAL TAXES $ cts.	TOTAL TAXES $ cts.	PAID	WHEN PAID Month Day Year	Number of Receipt	March Settlement 1961 $ cts.	June Settlement 1961 $ cts.	Penalty $ cts.	November Settlement 1961 $ cts.	Penalty $ cts.	Collections in First Monday in January 1962 $ cts.	Penalty $ cts.	Delinquent on First Monday in January 1962 $ cts.	Total Delinquent Tax and Penalty $ cts.	REMARKS
1																		
2																		
3																		
4																		
5																		
6																		
7																		
8																		
9																		
10																		
11																		
12																		
13																		
14																		
15																		
16																		
17																		
18																		
19																		
20																		

Assessment Roll and Tax List of Real Property in the Town of Slater

* Indicate Type of Property: R-Residential, C-Commercial, I-Industrial, U-Utility, F-Farm, L-Lakeshore, T-Timber, M-Mineral,

MC MILLER-DAVIS CO. MINNEAPOLIS

Plat of Lakeside Park

	IN WHOSE NAME ASSESSED	DESCRIPTION OF PROPERTY: SUBDIVISION	Sec. or Lot	Town or Block	Rng.	Number of Acres of Land: Acres	100ths	No. School District	Indl. or Homestead Yes or No	Agtl. or Homestead Yes or No	Type of Property	TRUE AND FULL VALUATIONS: LAND Exclusive of Structures and Improvements	BUILDINGS and Other Structures	MACHINERY Permanently Attached to Real Estate	TOTAL True and Full Value	ASSESSED VALUATIONS: RURAL: Homestead Up to $4,000 20%	RURAL: Over $4,000 and Non-Homestead 33⅓%	ALL OTHER: Timber Land Class 3a 20%	ALL OTHER: Homestead Up to $4,000 25%	ALL OTHER: Over $4,000 and Non-Homestead 40%	ALL OTHER: MACHINERY Permanently Attached to Real Estate 33⅓%	ALL OTHER: Seasonal and Recreational Cabins 33⅓%	TOTAL ASSESSED VALUE	Total Assessed Value as Equalized by the Board of Review	FINAL EQUALIZED VALUE
												Dollars	Dollars	Dollars	Dollars	Dollars	Dollars	Dollars	Dollars	Dollars	Dollars	Dollars	Dollars	Dollars	Dollars
1	Valdie A. + Josephine M. Erickson	Lakeside Park Lot 6 + Part of Lots 5 Lies 3 + 142-2-6	1	1				118	no	no	L	60			60								20	20	
2	" " "		2						no	SR	L	60			60								20	20	
3	" " "		3						no	SR	L	60	90 75		150 135								50 45	50 45	
4	Erick M. + Gunhild L. Anderson		4						no	SR	L	60			60								20	20	
5	" " "		5						no	SR	L	62	264 220		326 282								109 94	109 94	
6	Oscar C. + Florence C. Edwards		6						no	SR	L	60	180 150		240 210								80 70	80 70	
7	" " "		7						no	SR	L	62	120 100		182 162								61 54	61 54	
8	Benjamin Magnuson		8						no	SR	L	62	1200 1000		1262 1062								421 354	421 354	
9	" "		9						no	SR	L	60			60								20	20	
10	" "		10						no	SR	L	70	60 50		130 120								43 40	43 40	
11	Don + Ruth E. Bean		11						yes	no	L	70	684 570		754 640	151 128								151 128	
12	" "		12						yes	no	L	75			75	15								15	
13	" "		13						yes	no	L	65			65	13								13	
14	Roy A. + Mildred R. Ahlborn		14						yes	no	L	65	600 500		665 565	133 113								133 113	
15	" " "		15						yes	no	L	65			65	13								13	
16	" " "		16						yes	no	L	60	96 80		156 140	31 28								31 28	
17																									
18																									
19																									
20																									
												1060	3274 2740		4310 3790	356 310							844 737	1200 1047	

Cass County, Minnesota, for Taxes for the Year 1960.

	SOLD FOR TAXES	VALUATIONS BY SCHOOL DISTRICTS AS EQUALIZED BY DEPARTMENT OF TAXATION: District No. 118 Rate 28.75 Mills	District No. 118 Rate 31.75 Mills	District No. Rate Mills	District No. Rate Mills	District No. Rate Mills	Tax including State Homestead 7.4 Mills	State Tax on Non-Homestead 7.4 Mills	SPECIAL TAXES	SPECIAL TAXES	TOTAL TAXES	PAID	WHEN PAID	Number of Receipt	March Settlement 1961	June Settlement 1961	Penalty	November Settlement 1961	Penalty	Objections to First Monday in January 1962	Penalty	Delinquent on First Monday in January 1962	Total Delinquent Tax and Penalty	REMARKS
		Dollars	Dollars	Dollars	Dollars	Dollars	Dollars	Dollars	Dollars	Dollars	Dollars		Month Day Year		Dollars	Dollars	Dollars	Dollars	Dollars	Dollars	Dollars	Dollars	Dollars	
1		20					5.72	14			5.86	1 PAID IN FULL	MAY 15 1961	6247		26.34								
2		20					5.72	14			5.86	2 PAID IN FULL	MAY 15 1961											
3		50					14.28	36			14.64	3 PAID IN FULL	MAY 15 1961											
4		20					5.72	14			5.86	4 PAID IN FULL	MAY 22 1961	12091		5.86								2.86
5		129					31.14	76			31.90	5 PAID IN FULL	MAY 22 1961			31.90								
6		80					22.86	56			23.42	6 1st HALF PAID	OCT 3 1961											
												6 2nd HALF PAID	MAY 31 1961	16191		11.71		11.71						
7		61					17.44	42			17.86	7 1st HALF PAID	OCT 3 1961	12331										
												7 2nd HALF PAID	MAY 31 1961			8.93		8.93						
8		421					120.30	296			123.26	8 PAID IN FULL	MAY 22 1961			123.26								
9		20					5.72	14			5.86	9 PAID IN FULL	MAY 22 1961	12099		5.86								
10		43					12.28	30			12.58	10 PAID IN FULL	MAY 22 1961			12.58								
11			151				46.92				46.92	11 1st HALF PAID	OCT 3 1961											
												11 2nd HALF PAID	MAY 31 1961	19405		23.46		23.46						
12			15				4.66				4.66	12 1st HALF PAID	OCT 3 1961											
												12 2nd HALF PAID	MAY 31 1961	12820		2.33		2.33						
13			12				4.04				4.04	13 1st HALF PAID	OCT 3 1961			2.02		2.02						
14	SOLD FOR TAXES		133				41.32				41.32	14										41.32		
15	SOLD FOR TAXES		13				4.04				4.04	15										1.00		
16			31				9.64				9.64	16										9.64		
17												17												
18												18												
19												19												
20												20												
		844	356 = 356 844 1200				241.18 110.62 351.80	592			354.72					254.27		48.45				55.00		

Assessment Roll and Tax List of Real Property in the Town of Slater

Form 50—MILLER-DAVIS CO., MINNEAPOLIS

* Indicate Type of Property: R-Residential, C-Commercial, I-Industrial, U-Utility, F-Farm, L-Lakeshore, T-Timber, M-Mineral

Flat of Lakeside Park	Ownhome Name Assessed	Description of Property: Subdivision	Sec. or Lot	Town or Block	Rng.	Number of Acres of Land (Acres 100ths)	No.	No. School District	Indicate Home Stead Yes or No	Agr. or Seas. Recr. Yes or No	* Indicate Type of Property	True and Full Valuations: Land Exclusive of Structures and Improvements (Dollars)	Buildings and Other Structures (Dollars)	Machinery Permanently Attached to Real Estate (Dollars)	Total True and Full Value (Dollars)	Assessed Valuations: Rural: Homestead Up to $4,000 20% (Dollars)	Rural: Over $4,000 and Non-Homestead 33⅓% (Dollars)	All Other: Timber Land Class 3c 20% (Dollars)	All Other: Homestead Up to $4,000 25% (Dollars)	All Other: Over $4,000 and Non-Homestead 40% (Dollars)	All Other: Machinery Permanently Attached to Real Estate 33⅓% (Dollars)	All Other: Seasonal and Recreational Cabins 33⅓% (Dollars)	Total Assessed Value (Dollars)	Total Assessed Value as Equalized by the Board of Review (Dollars)	Final Equalized Value (Dollars)
		Lakeside Park																							
	Robert A. + Myrtle A. Kasper		1	82				112	Yes	No	L	60	72		132	26							26		
	" " "		2						Yes	No	L	60	60		120	24							24		
	" " "		3						Yes	No	L	60			60	12							12		
	" " "		4						Yes	No	L	60	540 +20%		600	120							120		
	H. A. W. Kasper		5						Yes	No	L	60	450		510	102							102		
	" "		6						Yes	No	L	60			60	12							12		
	" "		7						Yes	No	L	60	510 425		570 485	114 97							114 97		
	" "		8						Yes	No	L	60			60	12							12		
	" "		9						Yes	No	L	60			60	12							12		
	" "		10						No	No	L	60	600 500		670 560						223 186		223 186		
	Philip M. + Lonette Kjaglien		11						No	No	L	60			60		20						20		
	Philip M. Kjaglien		12						No	SR	L	60	600 561		661 561						220 187		220 187		
	" "		13						No	SR	L	60			60						20		20		
	Earl S. + Elsie A. Speck		14						Yes	No	L	60			60	12							12		
	" "		15						Yes	No	L	60	648 540		708 600	142 120							142 120		
	" "		16						Yes	No	L	60			60	12							12		
	Rose Nicklason		17						No	SR	L	60			60						20		20		
	" "		18						No	SR	L	60	180 150		240 210						80 70		80 70		
	" "		19						No	SR	L	60			60						20		20		
	" "		20						No	SR	L	60			60						20		20		
								112				1211	3150 2625		4361 3833	486 427	20				623 547		1129 994		

Sold for Taxes	Valuations by School Districts as Equalized by Department of Taxation: District No. 112 Rate ___ Mills 265.75	District No. 115 Rate ___ Mills 310.75	District No. ___ Rate ___ Mills	District No. ___ Rate ___ Mills	Tax including State Homestead 9 Mills	State Tax on Non-Homestead 9 Mills	Special Taxes	Special Taxes	Total Taxes	Paid	When Paid (Month Day Year)	Number of Receipt	March Settlement 1961	June Settlement 1961	Penalty	November Settlement 1961	Penalty	Collections in First Monday in January 1961	Penalty	Delinquent on First Monday in January 1962	Total Delinquent Tax and Penalty	Remarks
	Dollars	Dollars	Dollars	Dollars	$ cts.	$ cts.	$ cts.	$ cts.	$ cts.				$ cts.	$ cts.	$ cts.	$ cts.	$ cts.	$ cts.	$ cts.	$ cts.	$ cts.	
		26			808				808	1 PAID IN FULL	MAY 8 1961			8 08								
		12			372				372	2 PAID IN FULL	MAY 8 1961	7865		3 72								
		12			372				372	3 PAID IN FULL	MAY 8 1961			3 72								
		120			3730				3730	4 PAID IN FULL	MAY 8 1961			37 30								
		12			372				372	5 PAID IN FULL	MAY 15 1961			3 72								
		114			3542				3542	6 PAID IN FULL	MAY 15 1961			35 42								
		12			372				372	7 PAID IN FULL	MAY 15 1961	6249		3 72								
		12			372				372	8 PAID IN FULL	MAY 15 1961			3 72								
223					6372	156			6528	9 PAID IN FULL	MAY 15 1961			65 28								
		20			622	14			636	10 PAID IN FULL	MAY 15 1961	6250		6 36								
20					572	14			586	11										5 86		
220					6286	154			6440	12										64 40		
20					572	14			586	13										5 86		
		12			372				372	14 1st HALF PAID 2nd HALF PAID	SEP 25 1961 MAY 31 1961											
		142			4412				4412	15 1st HALF PAID 2nd HALF PAID	MAY 31 1961 SEP 25 1961	V2834V (1754Y)		22 06		22 06						
		12			372				372	16 1st HALF PAID 2nd HALF PAID	MAY 31 1961 SEP 25 1961			1 86		1 86						
20					572	14			586	17 PAID IN FULL	MAY 31 1961											
80					2286	56			2342	18 PAID IN FULL	MAY 31 1961	12937		41 00								
20					572	14			586	19 PAID IN FULL	MAY 31 1961											
20					572	14			586	20 PAID IN FULL	MAY 31 1961											
		486	486		17804																	
623		546	546		15718	450			33772													
623		506	1129		33522									287 82		85 78				76 12		

Assessment Roll and Tax List of Real Property in the Town of Slater, Cass County, Minnesota, for Taxes for the Year 1960.

Plat of Lakeside Park

Printed by Schwarze Co., Minneapolis

* Indicate Type of Property: R-Residential, C-Commercial, I-Industrial, U-Utility, F-Farm, L-Lakeshore, T-Timber, M-Mineral

	In Whose Name Assessed	Description of Property: Subdivision	Sec. or Lot	Town or Block	Rge.	Number of Acres of Land (Acres 100ths)	No. School District	Indicate rural school Yes or No	Agri. or Rural Res. Yes or No	* Indicate Type of Property	True and Full Valuations: Land Exclusive of Structures and Improvements (Dollars)	Buildings and Other Structures (Dollars)	Machinery Permanently Attached to Real Estate (Dollars)	Total True and Full Value (Dollars)	Assessed Valuations: Rural: Homestead Up to $4,000 20% (Dollars)	Rural: Over $4,000 and Non-Homestead 33⅓% (Dollars)	All Other: Timber Land Class 3c 20% (Dollars)	All Other: Homestead Up to $4,000 25% (Dollars)	All Other: Over $4,000 and Non-Homestead 40% (Dollars)	All Other: Machinery Permanently Attached to Real Estate 33⅓% (Dollars)	All Other: Seasonal and Recreational Cabins 33⅓% (Dollars)	Total Assessed Value (Dollars)	Total Assessed Value as Equalized by the Board of Review (Dollars)	Final Equalized Value (Dollars)
1	Aug. B. Erickson	Lakeside Park	21	2			118	no	SR	L	462	480		942							181	181		
	" "		22									462		462							154	154		
2	August B. Erickson		23					no	SR	L	72			72							24	24		
3	" "		24					no	SR	L	62	120		182							61	61		
												100		162							54	54		
4	" "		25					no	SR	L	80			60							20	20		
5		S 20' of	25					no	SR	L	30			30							10	10		
6	Karen C. & Carol A. Bauer	N 20' of	25					yes	no	L	30			30	6							6		
7	" " "		26					yes	no	L	60	1008		1068	214							214		
												840		900	180							180		
8	" " "		27					yes	no	L	60			60	12							12		
9	" " "		28					yes	no	L	60			60	12							12		
10	" " "		29					yes	no	L	60			60	12							12		
11																								
12																								
13																								
14																								
15																								
16																								
17																								
18																								
19																								
20											556	1608 340		2164 1896	250 222						296 262	552 484		

	Sold for Taxes	Valuations by School Districts as Equalized by Department of Taxation: District No. 118 Rate ____ Mills 28.3495 (Dollars)	District No. 45 Rate ____ Mills 310.72 (Dollars)	District No. ____ Rate ____ Mills (Dollars)	District No. ____ Rate ____ Mills (Dollars)	District No. ____ Rate ____ Mills (Dollars)	Tax Including State Homestead Mills ($ cts.)	State Tax on Non-Homestead 7.0 Mills ($ cts.)	Special Taxes ($ cts.)	Special Taxes ($ cts.)	Total Taxes ($ cts.)	Paid	When Paid (Month Day Year)	Number of Receipt	March Settlement 1961 ($ cts.)	June Settlement 1961 ($ cts.)	Penalty ($ cts.)	November Settlement 1961 ($ cts.)	Penalty ($ cts.)	Collections in First Monday in January 1962 ($ cts.)	Penalty ($ cts.)	Delinquent on First Monday in January 1962 ($ cts.)	Total Delinquent Tax and Penalty ($ cts.)	Remarks
1		181					5172	126			5298	PAID IN FULL	MAY 31 1961			5298								
2		24					686	16			702	PAID IN FULL	MAY 31 1961			702								
3		61					1744	42			1786	PAID IN FULL	MAY 31 1961			1786								
4		20					572	14			586	PAID IN FULL	MAY 31 1961	12824		586								
5		10					286	08			294	PAID IN FULL	MAY 31 1961			294								
6			6				186				186	PAID IN FULL	MAR 13 1961											
7			214				6650				6650	PAID IN FULL	MAR 13 1961											
8			12				372				372	PAID IN FULL	MAR 13 1961	6072		7952								
9			12				372				372	PAID IN FULL	MAR 13 1961											
10			12				372				372	PAID IN FULL	MAR 13 1961											
11																								
12																								
13																								
14																								
15																								
16																								
17																								
18																								
19																								
20	296		42 46	256			8460																	
				276			7572	206			16618					16618								
				552			16122																	

Plat of Lakeside Park

Assessment Roll and Tax List of Real Property in the Town of Slater

*Indicate Type of Property: R-Residential, C-Commercial, I-Industrial, U-Utility, F-Farm, L-Lakeshore, T-Timber, M-Mineral

Cass County, Minnesota, for Taxes for the Year 1960.



Lots 1. Henry Boos
2. Benjamin Magnuson
3. A. E. + Lelah Peterson
4. Robert A. + Myrtle Kasper
5. H. A. W. Kasper

Lots 6. H. A. W. Kasper
7. P. M. Kjaglien
8. Earl + Elva Speck
9. Rose Nickleson
10. A. G. Erickson

No.	In Whose Name Assessed	Seasonal and Recreational Cabins 33⅓% (Dollars)	Total Assessed Value (Dollars)	District No. 118, 285.75 Mills (Dollars)	District No. 118, 310.45 Mills (Dollars)	Tax including State Homestead ($ cts.)	State Tax on Non-Homestead 1.01 Mills ($ cts.)	Total Taxes ($ cts.)	Paid / When Paid	Number of Receipt	June Settlement 1961	November Settlement 1961	Delinquent on First Monday in January 1962	Remarks
1	Delbert H. + Maxine L. Bridge		498 / 420		H 246 / 252	154 76	76	156 52	2nd HALF PAID SEP 22 1961 / 1st HALF PAID MAY 31 1961	15539 / 12819	78 26	78 26		9923
2	Henry P Boos		9		9	2 80	06	2 86	PAID IN FULL MAY 31 1961	6983	2 86			9914
3	Benjamin Magnuson	8	8	8		2 28	06	2 34	PAID IN FULL MAY 22 1961	12099	2 34			9960
4	A. E. + Lelah Peterson	130 / 110	130 / 110	130		37 14	92	38 06	PAID IN FULL MAY 15 1961	6248	38 06			9971
5	Robert A. + Myrtle Kasper		4		H 4	1 24		1 24	PAID IN FULL MAY 8 1961	2865	1 24			9970
6	H. A. W. Kasper		4		H 4	1 24		1 24	PAID IN FULL MAY 15 1961	6249	1 24			9963
7	"		4		H 4	1 24		1 24	PAID IN FULL MAY 15 1961		1 24			"
8	P. M. Kjaglien	7	7	7		2 00	04	2 04					2 04	
9	Earl J. + Elva L. Speck		4		H 4	1 24		1 24	2nd HALF PAID SEP 25 1961 / 1st HALF PAID MAY 31 1961	15564 / 12839	62	62		9925
10	Rose Nickleson	7	7	7		2 00	04	2 04	PAID IN FULL MAY 31 1961	12837	2 04			9965
11	A. G. Erickson	7	7	7		2 00	04	2 04	PAID IN FULL MAY 31 1961	12824	2 04			9967
12														
13														
14														
15														
16														
17														
18														
19														
20														
Totals		154 / 127	682 / 589	159 / 189	4 262 > 262 / 261 430 / 523 = 682	45 42 / 162 50 / 207 [illegible]	2 92	210 86			129 94	78 88	2 04	

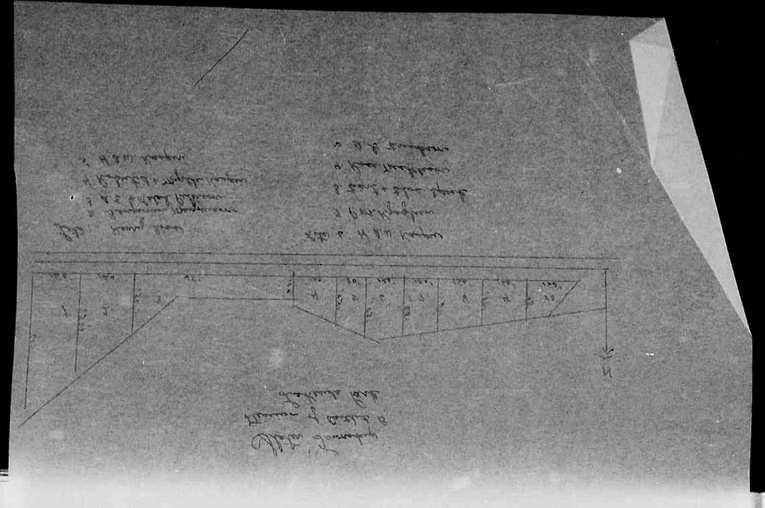

Plat of Lakeside Park

Form McGILLIGAN-DAVIS CO., MINNEAPOLIS

T-Timber, M-Mineral

	IN WHOSE NAME ASSESSED		DESCRIPTION OF PROPERTY: SUBDIVISION	Sec. or Lot	Town or Block	Rng.	Number of Acres of Land: Acres	100ths	No. School District	Inclusion Homestead Yes or No	Agricultural Seasonal Barn Yes or No	Inclusion Type Property	TRUE AND FULL VALUATIONS: LAND Exclusive of Structures and Improvements	BUILDINGS and Other Structures + 20%	MACHINERY Permanently Attached to Real Estate	TOTAL True and Full Value	ASSESSED VALUATIONS: RURAL: Homestead Up to $4,000 20%	Over $4,000 and Non-Homestead 33⅓%	ALL OTHER: Timber Land Class 3c 20%	Homestead Up to $4,000 25%	Over $4,000 and Non-Homestead 40%	MACHINERY Permanently Attached to Real Estate 33⅓%	Seasonal and Recreational Cabins 33⅓%	TOTAL ASSESSED VALUE	Total Assessed Value as Equalized by the Board of Review	FINAL EQUALIZED VALUE
			Lakeside Park																							
1	Delbert H. + Marine L. Bridge	1	Outlots	A					F 118	no	no	R	150	630 / 100	756 / 1080	1986 / 1656	246 / 210	252 / 210							498 / 420	
2	Henry P. Roos	2	Tract #1 of Outlots	B						no	no	L	27			27									9	
3	Benjamin Magnuson	"	2 "	B						no	SR	L	24			24								8	8	
4	A. E. + Selah Peterson	"	3 "	B						no	SR	L	30	360 / 300		390 / 330							130 / 110	130 / 110	
5	Robert A. + Myrtle Kasper	"	4 "	B						yes	no	L	20			20	4								4	
6	H. A. W. Kasper	"	5 "	B						yes	no	L	20			20	4								4	
7	" "	"	6 "	B						yes	no	L	20			20	4								4	
8	P. M. Hoghson	"	~~7~~ "	B						no	SR	L	21			21								7	7	
9	Earl J. + Elva A. Speck	"	8 "	B						yes	no	L	20			20	4								4	
10	Rose Nicklason	"	9 "	B						no	SR	L	21			21								7	7	
11	A. B. Erickson	"	10 "	B						no	SR	L	21			21								7	7	
12																										
13																										
14																										
15																										
16																										
17																										
18																										
19																										
20																										
													374	2176 / ~~1846~~ / 1830		2510 / 3204	262 / 525	261 / 519						159 / 137	682 / 654	

Cass County, Minnesota, for Taxes for the Year 1960. 48

	SOLD FOR TAXES	VALUATIONS BY SCHOOL DISTRICTS AS EQUALIZED BY DEPARTMENT OF TAXATION: District No. 118 Rate 25.72 Mills	District No. Rate Mills	District No. 113 Rate 31.45 Mills	District No. Rate Mills	District No. Rate Mills	District No. Rate Mills	Tax Including State Homestead Mills	State Tax on Non-Homestead 1.91 Mills	SPECIAL TAXES	SPECIAL TAXES	TOTAL TAXES		PAID	WHEN PAID (Month Day Year)	Number of Receipt	March Settlement 1961	June Settlement 1961	Penalty	November Settlement 1961	Penalty	Collections to First Monday in January 1962	Penalty	Delinquent on First Monday in January 1962	Total Delinquent Tax and Penalty	REMARKS
		Dollars	Dollars	Dollars	Dollars	Dollars	Dollars	$ cts.	$ cts.	$ cts.	$ cts.	$ cts.					$ cts.	$ cts.	$ cts.	$ cts.	$ cts.	$ cts.	$ cts.	$ cts.	$ cts.	
1				4 246 / 2522				1546	176			1505	1	2nd HALF PAID / 1st HALF PAID	SEP 25 1961 / MAY 31 1961	1558 / 12817		982		782						8893
2				9				280	06			286	2	PAID IN FULL	MAY 31 1961	6983		286								9269
3		8						228	06			234	3	PAID IN FULL	MAY 22 1961	12099		234								9921
4		130						3714	92			3806	4	PAID IN FULL	MAY 15 1961	6248		3806								9921
5				4				124				124	5	PAID IN FULL	MAY 8 1961	7865		124								9921
6				4				124				124	6	PAID IN FULL	MAY 15 1961	6249		124								9463
7				4				124				124	7	PAID IN FULL	MAY 15 1961			124								"
8		7						200	04			204	8											204		
9				4				124				124	9	2nd HALF PAID / 1st HALF PAID	SEP 25 1961 / MAY 31 1961	12564 / 12839		62		62						10225
10		7						200	04			204	10	PAID IN FULL	MAY 31 1961	12837		204								9282
11		7						200	04			204	11	PAID IN FULL	MAY 31 1961	12824		204								9282
12													12													
13													13													
14													14													
15													15													
16													16													
17													17													
18													18													
19													19													
20													20													
		157 / 169		4 262 = 2602 / 261 = 430 / 523 = 682				4542 / 16250 / 20792	292			21036						12994		7888				204		

Assessment Roll and Tax List of Real Property in the Town of Slater

Cass County, Minnesota, for Taxes for the Year 1960.

Form 50—MILLER-DAVIS CO., MINNEAPOLIS

* Indicate Type of Property: R-Residential, C-Commercial, I-Industrial, U-Utility, F-Farm, L-Lakeshore, T-Timber, M-Mineral

	In Whose Name Assessed	Description of Property: Subdivision	Sec. or Lot	Town or Block	Rng.	Number of Acres of Land: Acres	100ths	Sch.	Indicate Improved Land Yes or No	Agri. Soil Res. Yes or No	Indicate Type of Property	True and Full Valuations: Land Exclusive of Structures and Improvements (Dollars)	Buildings and Other Structures (Dollars)	Machinery Permanently Attached to Real Estate (Dollars)	Total True and Full Value (Dollars)	Assessed Valuations: Rural: Homestead Up to $1,000 20% (Dollars)	Rural: Over $1,000 and Non-Homestead 33⅓% (Dollars)	All Other: Timber Land Class 3c 20% (Dollars)	All Other: Homestead Up to $1,000 25% (Dollars)	All Other: Over $1,000 and Non-Homestead 40% (Dollars)	All Other: Machinery Permanently Attached to Real Estate 33⅓% (Dollars)	All Other: Seasonal and Recreational Cabins 33⅓% (Dollars)	Total Assessed Value	Total Assessed Value as Equalized by the Board of Review (Dollars)	Final Equalized Value (Dollars)
1																									
2																									
3																									
4																									
5																									
6																									
7																									
8																									
9																									
10	Dwyer Peter					2365.24						24797	82593		86871	1033	5021						4211	14775	
11									+20% Increase				36711		61509	6110	5556						4789	16435	
12	Lucas Jos.					40.00																			
13						3815.24						24533			61597		5436								
14																									
15																									
16																									
17																									
18																									
19																									
20																									

	Sold for Taxes	Valuations by School Districts as Equalized by Department of Taxation: District No. 118 Rate 310.73 Mills	District No. 118 Rate 310.73 Mills	District No. Rate Mills	District No. Rate Mills	District No. Rate Mills	District No. Rate Mills	Tax including State Homestead Mills	State-Tax on Non-Homestead 9.9 Mills	Special Taxes	Special Taxes	Total Taxes	Paid	When Paid	Number of Receipt	March Settlement 1961	June Settlement 1961	Penalty	November Settlement 1961	Penalty	Collections to First Monday in January 1962	Penalty	Delinquent on First Monday in January 1962	Total Delinquent Tax and Penalty	Remarks
		Dollars	Dollars	Dollars	Dollars	Dollars	Dollars	$ cts.	$ cts.	$ cts.	$ cts.	$ cts.		Month Day Year		$ cts.	$ cts.	$ cts.	$ cts.	$ cts.	$ cts.	$ cts.	$ cts.	$ cts.	
1																									
2																									
3																									
4																									
5																									
6																									
7																									
8																									
9																									
10		4265	1815-6110																						
11		8247	2004-10255																						
12		12512	3853-16365																						
13						a 118	35755.21																		
14						R2-118	11772.21																		
15							47724.42	7.98				4844.50													
16																									
17																									
18																									
19																									
20																									