Assessment & Tax List - 1959

Slater

INDEX TO SECTIONS

SECTION	PAGE
Sec. 1	
" 2	
" 3	
" 4	
" 5	
" 6	
" 7	
" 8	
" 9	
" 10	
" 11	
" 12	
" 13	
" 14	
" 15	
" 16	
" 17	
" 18	
" 19	
" 20	
" 21	
" 22	
" 23	
" 24	
" 25	
" 26	
" 27	
" 28	
" 29	
" 30	
" 31	
" 32	
" 33	
" 34	
" 35	
" 36	

For Convenience of Auditor in Showing Boundaries of School Districts

Township No. 142 *Range No.* 26 *Mer. P. M.*

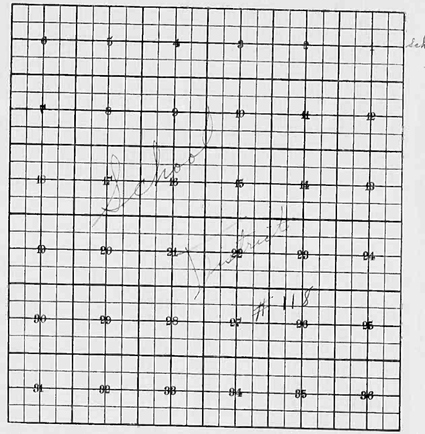

Sch. Dist. #170 to #118
Sept. 6, 1957

Returns Showing Grain Received in or Handled by Elevators, Warehouses and Mills in the _____ of _____ in the County of _____ for the Year Ending May 1, 1959.

NAMES OF OWNERS	ADDRESS	Bushels of Wheat	Bushels of Soy Beans	Bushels of Flax	Total No. of Bushels of Wheat, Soy Beans and Flax	★ Tax of ½ Mill per Bushel		Bushels of Corn	Bushels of Barley	Bushels of Rye	Bushels of Oats	Bushels of Buckwheat	Bushels of all Other Grains	Total No. Bushels Corn, Barley, Rye, Oats, Buckwheat and all Other Grains	★ Tax of ½ Mill Per Bushel		★ Total Tax		REMARKS
						Dollars	Cts.								Dollars	Cts.	Dollars	Cts.	

Note ★ Assessors will not fill these Columns

Real Estate

Personal

REAL PROPERTY BECOMING SUBJECT TO TAXATION SINCE THE LAST PREVIOUS ASSESSMENT OR OMITTED FROM ASSESSMENT ROLLS THE PREVIOUS YEARS.

Assessment of Taxable Real Property in the _____ of _____, County of _____, Minn., for the Year 1957.

Form 356

* Indicate Type of Property: R-Residential, C-Commercial, I-Industrial, U-Utility, F-Farm, L-Lakeshore, T-Timber, M-Mineral

	NAME OF OWNER	School District	DESCRIPTION OF PROPERTY: SUBDIVISION	Sec. or Lot	Twp. or Block	Rng.	Number of Acres of Land: Acres	Tenths	Indicate Real Estate Tax or Sa	Indicate Agricultural Tax or Sa	Indicate Type of Property	BY WHOM VALUED	TRUE AND FULL VALUATIONS: LAND Exclusive of Structures and Improvements Dollars	BUILDINGS and Other Structures Dollars	MACHINERY Permanently Attached to Real Estate Dollars	TOTAL True and Full Value Dollars	ASSESSED VALUATIONS: RURAL: Homestead Up to $4,000 20% Dollars	RURAL: Over $4,000 and Non-Homestead 33⅓% Dollars	ALL OTHER: Homestead Up to $4,000 25% Dollars	ALL OTHER: Over $4,000 and Non-Homestead 40% Dollars	ALL OTHER: MACHINERY Permanently Attached to Real Estate 33⅓% Dollars	TOTAL ASSESSED VALUE Dollars	FINAL EQUALIZED VALUE Dollars
												State											
												County											
1												Local Bd.											
												Assessor											
												State											
												County											
2												Local Bd.											
												Assessor											
												State											
												County											
3												Local Bd.											
												Assessor											
												State											
												County											
4												Local Bd.											
												Assessor											
												State											
												County											
5												Local Bd.											
												Assessor											
												State											
												County											
6												Local Bd.											
												Assessor											
												State											
												County											
7												Local Bd.											
												Assessor											
												State											
												County											
8												Local Bd.											
												Assessor											
			Total No. of Acres _____									State											
			Total Value as Equalized by									County											
			Total Value as Assessed by									Local Bd.											
												Assessor											

SUMMARY OF TAX COLLECTION

Original Levy	$ 4,988.34	
Additions	$ _____	
		$ 4,988.34
Abatements		$ 31.60
		$ 4,956.74

COLLECTIONS

March Settlement	$ 992.12	
June Settlement	$ 2133.85	
November Settlement	$ 1896.72	
January Settlement	$ 48.62	$ 4,971.34
		$ 585.28
Over Collected	$ _____	
Under Collected	$ _____	
Delinquent	$ 585.28	$ 585.28
Total		$ _____

Real Estate

Personal

Assessment of

Form 354 — 10,000-12-19-1937—500,000,000

NAME OF OWNER

TABULAR SCHEDULE OF VALUATIONS, RATES AND TAXES

LEVIED IN THE Town OF Slater

COUNTY OF CASS, STATE OF MINNESOTA

	School District No.	VALUATION BY SCHOOL DISTRICTS: Agricultural Lands (Dollars)	Non-Agricultural Lands (Dollars)	Personal Property (Dollars)	Total Value of all Property except Money and Credits (Dollars)	RATE OF STATE TAXES: Total Rate of State Tax (Mills)	RATE OF COUNTY TAXES: Rev. (Mills)	R. & B. (Mills)	Welfare (Mills)	Bonds and Int. (Mills)		Total Rate of County Tax (Mills)	RATE OF TOWN TAXES: Rev. (Mills)	R. & B. (Mills)	Drag Tax (Mills)	State Loan (Mills)				Total Rate of Town Tax (Mills)	RATE OF SCHOOL TAXES: Local 1 Mill (Mills)	Special (Mills)	State Loan (Mills)	Deficiency (Mills)	Tuition (Mills)	Transportation (Mills)				Total Rate of School Tax (Mills)	Total Rate of all Any Taxes (Mills)
1	118	7367	6271 a na	2324 2260	15,172	H. 8.10	35.68	15.	6.95		5.	57.9 / 29.04	10.							10.											
2																					25.	7.8	3467			11.7	6.1	22.8	10.07	25.21
																					50.	7.8	3467			11.7	6.1	22.8	33.07	86.21
							Co. Nurse			2.																					
							R & B Bldg			2.																					
3						N.H. 6.22	Agric Assn.			.5																			a	347.11	
						14.32	Drainp.			1.12											P.P. Including State Rate								na	372.11	
4																															
	Assessed Value Homestead	Rural	All Other	Personal Property	Total																										
5		5448			5448																										
	Non-Homestead	8140		4584	12,724																										
6	Total	13,588		4584	18,172																										
				C.T.: 2815 Other: 1769																											
7																															
8																															

TAXES LEVIED

LOCAL 1 MILL AND SPECIAL SCHOOL TAXES BY DISTRICTS

Local 1 Mill	Special	State Loan	Def.	C.O.	PERA	B. & Int.		Total School Taxes
	242.27	76.59	383.99	113.38	57.11	27.45		1047.29
	424.05	66.15	274.04	99.23	53.73	19.57		1125.57
	666.32	141.74	630.03	212.61	110.84	414.32		2175.86
					County:	R & B Bldg. Property	90.85	
						C.O. & PERA	105.20	
						Agric. Assn.	9.07	
						Drainp.	20.35	
							234.47	

ALL OTHER TAXES

FUNDS	Rate	Amounts
State —Non-Homestead		61.58
State —Homestead		124.40
County Revenue		648.30
County Road and Bridge		272.55
County Welfare		1125.70
Bonds and Interest		
Co. Nurse		36.34
R & B Bldg.		36.54
Town Revenue		48.70
Town Road and Bridge		
Town Drag		
Town State Loan		
School Local 1 Mill		666.32
School Special		141.74
School State Loan		630.03
Deficiency		
Tuition		
Transportation		
C.O.		212.61
PERA		110.84
B. & Int.		414.32
		2175.86
		4888.24

Total Taxes Real Estate 3673.62
Pers Prop. 1214.62
Total 4888.24

Total Levy, $ 4585.24

Total Number of Acres 3798.24

State of Minnesota, } ss.
COUNTY OF CASS

I, K. C. Peterson, Auditor of said County and State aforesaid, do hereby certify that the foregoing is a true and correct Schedule, showing the valuation of all the taxable property, in the Town of Slater, in said County, the several rates of Taxation and Totals of the several Tax Funds levied thereon for the year A. D. 1945.

Witness my hand and official seal, this 30 day of December A. D. 1945

SEAL

K. C. Peterson, County Auditor
By Helen Bicker, Deputy

Real Estate

Personal

Assessment of

Form 25—Auditor's Office, Minnesota

NAME OF OWNER

COLLECTIONS OF TAXES OF 195 4 , Town OF Shelby , CASS COUNTY, MINNESOTA

	FUNDS	MARCH SETTLEMENT 19 60	JUNE SETTLEMENT 19 60	NOV. SETTLEMENT 19 60	Amount Collected from Nov. 19 6 0 to First Monday in Jan. 19 6 1	REDUCTIONS		Total Reductions and Collected	BALANCE UNCOLLECTED	ADDITIONS		Total Uncollected to First Monday in January, 19—
	State—Non-Homestead	16 00	31 49	891	1 52							
	State—Homestead	13 46	62 83	30 37	52							
	County Revenue	132 88	279 14	147 92	6 69							
	County Road and Bridge	55 86	117 35	62 19	2 82							
	County Welfare	230 72	484 67	256 83	11 61							
1	~~County Road and Interest~~ Transp.	4 18	9 76	4 65	20							
	R.+B. H.P.	18 62	39 12	20 73	94							
	OEPA	21 56	45 30	24 00	1 08							
	Co. Nurse	7 45	10 65	8 29	37							
	Town Revenue	37 24	78 24	41 46	1 87							
2	Town Road and Bridge											
	~~Town Dep.~~ Fire											
	Town State Loan											
	R.+B. Bldg.	7 45	15 65	8 29	37							
3	Equip. Maint.	1 86	3 91	2 07	09							
	School Local 1 Mill											
	School Special	141 45	301 87	136 61	4 69							
4	School State Loan											
	Deficiency											
	Tuition	129 13	271 24	143 73	6 49							
	Transportation											
	State Loan	29 05	61 02	32 34	1 46							
5	C.A.	43 58	91 53	48 51	2 19							
	B.+Int.	94 91	178 39	94 52	4 27							
	OEPA	22 72	47 72	25 28	1 14							
6												
7												
8												
		992 12	2133 83	1096 72	48 62							

		LOCAL 1 MILL	SPECIAL	STATE LOAN	Wel.	C.A.	B.+Int.	OEPA			TOTALS
MARCH SETTLEMENT	School District No. 118-a		44 76	13 97	62 08	20 95	40 38	10 42			193 50
	118-na		46 64	15 08	67 05	22 63	44 09	11 80			257 34
	Totals		141 45	29 05	129 13	43 58	84 91	22 72			450 84
JUNE SETTLEMENT	School District No. 118-a		89 30	27 86	123 85	41 79	81 46	21 77			386 05
	118-na		212 57	83 16	147 39	47 74	96 93	25 93			565 72
	Totals		301 87	61 02	271 24	91 53	178 39	47 70			951 77
NOVEMBER SETTLEMENT	School District No. 118a		70 69	22 06	78 03	33 09	64 47	17 24			305 58
	118na		65 92	10 28	45 70	15 42	30 05	8 04			175 41
	Totals		136 61	32 34	143 73	48 51	94 52	25 28			480 99
NOVEMBER to JANUARY	School District No. 118a		4 64	1 46	6 49	2 19	4 27	1 14			20 24
	Totals		4 64	1 46	6 49	2 19	4 27	1 14			20 24
ADDITIONS	School District No.										
	Totals										
REDUCTIONS	School District No.										
	Totals										

Real Estate

Personal

Assessment Roll and Tax List of Real Property in the Town of State, Cass County, Minnesota, for Taxes for the Year 1959.

Form 3CD

* Indicate Type of Property: R-Residential, C-Commercial, I-Industrial, U-Utility, F-Farm, L-Lakeshore, T-Timber, M-Mineral

		DESCRIPTION OF PROPERTY							TRUE AND FULL VALUATIONS				ASSESSED VALUATIONS																						
													RURAL				ALL OTHER																		
IN WHOSE NAME ASSESSED	TO WHOM TRANSFERRED		SUBDIVISION	Sec. or Lot	Town or Block	Rng.	Number of Acres of Land		No. School District	Indicate Homestead Tax or No	Indicate Agricultural Tax or No	Indicate Type of Property	LAND Exclusive of Buildings and Improvements	BUILDINGS and Other Structures	MACHINERY Permanently Attached to Real Estate	TOTAL True and Full Value	Homestead Up to $4,000 20%	Over $4,000 and Non-Homestead 33⅓%	Timber Land Class 2c 20%	Homestead Up to $4,000 25%	Over $4,000 and Non-Homestead 40%	MACHINERY Permanently Attached to Real Estate 33⅓%	TOTAL ASSESSED VALUE	Total Assessed Value as Equalized by the Board of Review	FINAL EQUALIZED VALUE
							Acres	100ths					Dollars	Dollars	Dollars	Dollars	Dollars	Dollars	Dollars	Dollars	Dollars	Dollars	Dollars	Dollars	Dollars
U. S. of America		1	N E ¼ of N E ¼ Govt Lot 1	1	142	26				118															
U. S. of America		2	N W ¼ of N E ¼ Govt Lot 2																						
U. S. of America		3	S W ¼ of N E ¼																						
State of Minnesota		4	S E ¼ of N E ¼																						
		5																							
U. S. of America		6	N E ¼ of N W ¼ Govt Lot 3																						
U. S. of America		7	N W ¼ of N W ¼ Govt Lot 4																						
U. S. of America		8	S W ¼ of N W ¼																						
State of Minnesota		9	S E ¼ of N W ¼																						
		10																							
State of Minnesota		11	N E ¼ of S W ¼																						
State of Minnesota		12	N W ¼ of S W ¼																						
U. S. of America		13	S W ¼ of S W ¼																						
State of Minnesota		14	S E ¼ of S W ¼																						
		15																							
State of Minnesota		16	N E ¼ of S E ¼																						
State of Minnesota		17	N W ¼ of S E ¼																						
State of Minnesota		18	S W ¼ of S E ¼																						
State of Minnesota		19	Govt Lot 5																						
		20																							

	SOLD FOR TAXES	VALUATIONS BY SCHOOL DISTRICTS AS EQUALIZED BY DEPARTMENT OF TAXATION						Tax including State Homestead	State Tax on Non-Homestead	SPECIAL TAXES	TOTAL TAXES		PAID	WHEN PAID			Number of Receipt	March Settlement 1960	June Settlement 1960	Penalty	November Settlement 1960	Penalty	Collections to Five Monday in January 1961	Penalty	Delinquent on Five Monday in January 1961	Total Delinquent Tax and Penalty	REMARKS
		District No.... Rate ..... Mills	District No.... Rate ..... Mills	District No.... Rate ..... Mills	District No.... Rate ..... Mills	District No.... Rate ..... Mills	District No.... Rate ..... Mills	..... Mills	..... Mills					Month	Day	Year											
		Dollars	Dollars	Dollars	Dollars	Dollars	Dollars	$ cts.	$ cts.	$ cts.	$ cts.							$ cts.	$ cts.	$ cts.	$ cts.	$ cts.	$ cts.	$ cts.	$ cts.	$ cts.	
1												1															
2												2															
3												3															
4												4															
5												5															
6												6															
7												7															
8												8															
9												9															
10												10															
11												11															
12												12															
13												13															
14												14															
15												15															
16												16															
17												17															
18												18															
19												19															
20												20															

Assessment Roll and Tax List of Real Property in the Towns of Slater, Cass County, Minnesota, for Taxes for the Year 1959.

Form 3CD

* Indicate Type of Property: R-Residential, C-Commercial, I-Industrial, U-Utility, F-Farm, L-Lakeshore, T-Timber, M-Mineral

		DESCRIPTION OF PROPERTY						TRUE AND FULL VALUATIONS				ASSESSED VALUATIONS																					
												RURAL				ALL OTHER																	
IN WHOSE NAME ASSESSED	TO WHOM TRANSFERRED	SUBDIVISION	Sec. or Lot	Town or Block	Rng.	Number of Acres of Land		Sch. School District	Indicate Homestead Tax or No	Indicate Agricultural Tax or No	Indicate Type of Property	LAND Exclusive of Structures and Improvements	BUILDINGS and Other Structures	MACHINERY Permanently Attached to Real Estate	TOTAL True and Full Value	Homestead Up to $1,000	Over $1,000 and Non-Homestead	Timber Land Class 2a	Homestead Up to $1,000	Over $1,000 and Non-Homestead	MACHINERY Permanently Attached to Real Estate	TOTAL ASSESSED VALUE	Total Assessed Value as Equalized by the Board of Review	FINAL EQUALIZED VALUE
						Acres	100ths					Dollars	Dollars	Dollars	Dollars	Dollars	Dollars	Dollars	Dollars	Dollars	Dollars	Dollars	Dollars	Dollars
U. S. of America	1	NE¼NE¼ Govt Lot 1	2	142	26			116																
U. S. of America	2	NW¼NE¼ Govt Lot 2																						
State of Minnesota	3	SW¼NE¼																						
U. S. of America	4	SE¼NE¼																						
	5																							
U. S. of America	6	NE¼NW¼ Govt Lot 3																						
State of Minnesota	7	NW¼NW¼ Govt Lot 4																						
State of Minnesota	8	SW¼NW¼ Govt Lot 5																						
State of Minnesota	9	SE¼NW¼ Govt Lot 6																						
	10																							
	11	SW¼SW¼																						
State of Minnesota	12	NW¼SW¼ Govt Lot 10																						
U. S. of America	13	SW¼SW¼																						
c/o Raymond Jr. Muriel L. Olsons Chas. Lindersson	14	SE¼SW¼ Govt Lot 9				29.75			90	Yes	F													
	15																							
U. S. of America	16	NE¼SE¼																						
State of Minnesota	17	NW¼SE¼ Govt Lot 7																						
U. S. of America	18	SW¼SE¼ Govt Lot 8																						
U. S. of America	19	SE¼SE¼																						
	20																							
						29.75																		

	SOLD FOR TAXES	VALUATIONS BY SCHOOL DISTRICTS AS EQUALIZED BY DEPARTMENT OF TAXATION						Tax including State Homestead	State Tax on Non-Homestead	SPECIAL TAXES	TOTAL TAXES		PAID	WHEN PAID	Number of Receipt	March Settlement 1960	June Settlement 1960	Penalty	November Settlement 1960	Penalty	Collections to Five Mondays in January 1961	Penalty	Delinquent on First Monday in January 1961	Total Delinquent Tax and Penalty	REMARKS
		District No. Rate ..... Mills	District No. Rate ..... Mills	District No. Rate ..... Mills	District No. Rate ..... Mills	District No. Rate ..... Mills	District No. Rate ..... Mills							Month Day Year											
		Dollars	Dollars	Dollars	Dollars	Dollars	Dollars	$ cts.	$ cts.	$ cts.	$ cts.					$ cts.	$ cts.	$ cts.	$ cts.	$ cts.	$ cts.	$ cts.	$ cts.	$ cts.	
1												1													
2												2													
3												3													
4												4													
5												5													
6												6													
7												7													
8												8													
9												9													
10												10													
11												11													
12												12													
13												13													
14		# 48						12.26			12.26	14	PAID IN FULL	Jan 22 1960	137	12.26									
15												15													
16												16													
17												17													
18												18													
19												19													
20												20													
		# 48						12.26			12.26					12.26									

Assessment Roll and Tax List of Real Property in the Town of Slater, Cass County, Minnesota, for Taxes for the Year 1959.

* Indicate Type of Property: R-Residential, C-Commercial, I-Industrial, U-Utility, F-Farm, L-Lakeshore, T-Timber, M-Mineral

	IN WHOSE NAME ASSESSED	TO WHOM TRANSFERRED	DESCRIPTION OF PROPERTY: SUBDIVISION	Sec. or Lot	Town or Block	Rge.	Number of Acres of Land: Acres	100ths	No. School District	Indicate Homestead Tax or No	Indicate Agricultural Tax or No	Indicate Type of Property*	TRUE AND FULL VALUATIONS: LAND Exclusive of Structures and Improvements (Dollars)	BUILDINGS and Other Structures (Dollars)	MACHINERY Permanently Attached to Real Estate (Dollars)	TOTAL True and Full Value (Dollars)	ASSESSED VALUATIONS: RURAL: Homestead Up to $1,000 20% (Dollars)	RURAL: Over $1,000 and Non-Homestead 33⅓% (Dollars)	RURAL: Timber Land Class 3a 20% (Dollars)	ALL OTHER: Homestead Up to $1,000 25% (Dollars)	ALL OTHER: Over $1,000 and Non-Homestead 40% (Dollars)	ALL OTHER: MACHINERY Permanently Attached to Real Estate 33⅓% (Dollars)	TOTAL ASSESSED VALUE (Dollars)	Total Assessed Value as Equalized by the Board of Review (Dollars)	FINAL EQUALIZED VALUE (Dollars)
1	U. S. of America		NE¼ of NE¼ Lot 1	3	142	26			118																
2	State of Minnesota		NW¼ of NE¼ Lot 2																						
3	U. S. of America		SW¼ of NE¼																						
4	U. S. of America		SE¼ of NE¼																						
5																									
6	Josef Nilsson		NE¼ of NW¼ Lots Lot 3				41.52		170	42	5														
7	U. S. of America		NW¼ of NW¼ Lot 4																						
8	State of Minnesota		SW¼ of NW¼ Lot 5																						
9	U. S. of America		SE¼ of NW¼ Lot 6																						
10																									
11	U. S. of America		NE¼ of SW¼ Lot 7																						
12	U. S. of America		NW¼ of SW¼ Lot 9																						
13	U. S. of America		SW¼ of SW¼																						
14	U. S. of America		SE¼ of SW¼ Lot 8																						
15																									
16	U. S. of America		NE¼ of SE¼ Lot 10																						
17	U. S. of America		NW¼ of SE¼																						
18	U. S. of America		SW¼ of SE¼																						
19	U. S. of America		SE¼ of SE¼																						
20																									
							41.52																		

	SOLD FOR TAXES	VALIDATIONS BY SCHOOL DISTRICTS AS EQUALIZED BY DEPARTMENT OF TAXATION: District No. 118 Rate 31 Mills (Dollars)	District No. ..... Rate ..... Mills (Dollars)	District No. ..... Rate ..... Mills (Dollars)	District No. ..... Rate ..... Mills (Dollars)	District No. ..... Rate ..... Mills (Dollars)	District No. ..... Rate ..... Mills (Dollars)	Tax Including State Homestead ..... Mills ($ cts.)	State Tax on Non-Homestead 6.8 Mills ($ cts.)	SPECIAL TAXES ($ cts.)	TOTAL TAXES ($ cts.)		PAID	WHEN PAID Month Day Year	Number of Receipt	March Settlement 1960 ($ cts.)	June Settlement 1960 ($ cts.)	Penalty ($ cts.)	November Settlement 1960 ($ cts.)	Penalty ($ cts.)	Collections to First Monday in January 1961 ($ cts.)	Penalty ($ cts.)	Delinquent on First Monday in January 1961 ($ cts.)	Total Delinquent Tax and Penalty ($ cts.)	REMARKS
1												1													
2												2													
3												3													
4												4													
5												5													
6		40					1020	24		1044		6	PAID IN FULL	MAY 3 1960	6456	1044									4533
7												7													
8												8													
9												9													
10												10													
11												11													
12												12													
13												13													
14												14													
15												15													
16												16													
17												17													
18												18													
19												19													
20												20													
		40					1020	24		1044						1044									

Assessment Roll and Tax List of Real Property in the Town of Slater, Cass County, Minnesota, for Taxes for the Year 1959.

Form 3CD

* Indicate Type of Property: R-Residential, C-Commercial, I-Industrial, U-Utility, F-Farm, L-Lakeshore, T-Timber, M-Mineral

	In Whose Name Assessed	To Whom Transferred	Description of Property: Subdivision	Sec. or Lot	Town or Block	Rng.	Number of Acres of Land: Acres	100ths	No. School District	Indicate Homestead Tax or Rg.	Indicate Homestead Tax or Rg.	Indicate Type of Property*	True and Full Valuations: Land Exclusive of Structures Improvements (Dollars)	Buildings and Other Structures (Dollars)	Machinery Permanently Attached to Real Estate (Dollars)	Total True and Full Value (Dollars)	Assessed Valuations: Rural: Homestead Up to $4,000 20% (Dollars)	Rural: Over $4,000 and Non-Homestead 33⅓% (Dollars)	All Other: Timber Land Class 2a 20% (Dollars)	All Other: Homestead Up to $4,000 25% (Dollars)	All Other: Over $4,000 Non-Homestead 40% (Dollars)	All Other: Machinery Permanently Attached to Real Estate 33⅓% (Dollars)	Total Assessed Value (Dollars)	Total Assessed Value as Equalized by the Board of Review (Dollars)	Final Equalized Value (Dollars)
1	U. S. of America		NW¼ of NW¼ Lot 1	4	142	26			118																
2	State of Minnesota		NW¼ of NW¼ Lot 2																						
3	State of Minnesota		SW¼ of NW¼																						
4	State of Minnesota		SE¼ of NW¼																						
5																									
6	State of Minnesota		NE¼ of NW¼ Lot 3																						
7	State of Minnesota		NW¼ of NW¼ Lot 4																						
8	State of Minnesota		SW¼ of NW¼																						
9	State of Minnesota		SE¼ of NW¼																						
10																									
11	U. S. of America		NE¼ of SW¼																						
12	U. S. of America		NW¼ of SW¼																						
13	U. S. of America		SW¼ of SW¼																						
14	U. S. of America		SE¼ of SW¼																						
15																									
16	U. S. of America		NE¼ of SE¼																						
17	U. S. of America		NW¼ of SE¼																						
18	U. S. of America		SW¼ of SE¼																						
19	U. S. of America		SE¼ of SE¼																						
20																									

	Sold for Taxes	Valuations by School Districts as Equalized by Department of Taxation: District No. ..... Rate ..... Mills (Dollars)	District No. ..... Rate ..... Mills (Dollars)	District No. ..... Rate ..... Mills (Dollars)	District No. ..... Rate ..... Mills (Dollars)	District No. ..... Rate ..... Mills (Dollars)	District No. ..... Rate ..... Mills (Dollars)	Tax including State Homestead ..... Mills ($ cts.)	Rate Tax on Non-Homestead ..... Mills ($ cts.)	Special Taxes ($ cts.)	Total Taxes ($ cts.)		Paid	When Paid: Month Day Year	Number of Receipt	March Settlement 1960 ($ cts.)	June Settlement 1960 ($ cts.)	Penalty ($ cts.)	November Settlement 1960 ($ cts.)	Penalty ($ cts.)	Collections to First Monday in January 1961 ($ cts.)	Penalty ($ cts.)	Delinquent on First Monday in January 1961 ($ cts.)	Total Delinquent Tax and Penalty ($ cts.)	Remarks
1												1													
2												2													
3												3													
4												4													
5												5													
6												6													
7												7													
8												8													
9												9													
10												10													
11												11													
12												12													
13												13													
14												14													
15												15													
16												16													
17												17													
18												18													
19												19													
20												20													

Form 1CD

Assessment Roll and Tax List of Real Property in the Town of Slater, Cass County, Minnesota, for Taxes for the Year 1959.

* Indicate Type of Property: R-Residential, C-Commercial, I-Industrial, U-Utility, F-Farm, L-Lakeshore, T-Timber, M-Mineral

In Whose Name Assessed	To Whom Transferred		Description of Property: Subdivision	Sec. or Lot	Town or Block	Rge.	Number of Acres of Land: Acres	Hdths	No. School District	Indicate Homestead Yes or No	Indicate Agricultural Yes or No	Indicate Type of Property*	True and Full Valuations: Land Exclusive of Structures and Improvements	Buildings and Other Structures	Machinery Permanently Attached to Real Estate	Total True and Full Value	Assessed Valuations: Rural: Homestead Up to $4,000 20%	Over $4,000 and Non-Homestead 33⅓%	All Other: Timber Land Class 2c 20%	Homestead Up to $4,000 25%	Over $4,000 and Non-Homestead 40%	Machinery Permanently Attached to Real Estate 33⅓%	Total Assessed Value	Total Assessed Value as Equalized by the Board of Review	Final Equalized Value
							Acres	Hdths					Dollars	Dollars	Dollars	Dollars	Dollars	Dollars	Dollars	Dollars	Dollars	Dollars	Dollars	Dollars	Dollars
U. S. of America		1	NE NE Lot 1	5	142	26			116																
U. S. of America		2	NW NE Lot 2																						
U. S. of America		3	SW NE																						
U. S. of America		4	SE NE																						
		5																							
U. S. of America		6	NE NW Lot 3																						
U. S. of America		7	SW NW Lot 4																						
U. S. of America		8	SW NW																						
U. S. of America		9	SE NW																						
		10																							
U. S. of America		11	NE SW																						
U. S. of America		12	NW SW																						
U. S. of America		13	SW SW Lot 5																						
U. S. of America		14	SE SW																						
		15																							
U. S. of America		16	NE SE																						
U. S. of America		17	NW SE																						
U. S. of America		18	SW SE																						
U. S. of America		19	SE SE																						
		20																							

	Sold for Taxes	Valuations by School Districts as Equalized by Department of Taxation: District No. ..... Rate ..... Mills	District No. ..... Rate ..... Mills	District No. ..... Rate ..... Mills	District No. ..... Rate ..... Mills	District No. ..... Rate ..... Mills	District No. ..... Rate ..... Mills	Tax Including State Homestead ..... Mills	State Tax on Non-Homestead ..... Mills	Special Taxes	Total Taxes		Paid	When Paid: Month	Day	Year	Number of Receipt	March Settlement 1960	June Settlement 1960	Penalty	November Settlement 1960	Penalty	Collections to First Monday in January 1961	Penalty	Delinquent on First Monday in January 1961	Total Delinquent Tax and Penalty	Remarks
	Dollars	Dollars	Dollars	Dollars	Dollars	Dollars	Dollars	$ cts.	$ cts.	$ cts.	$ cts.							$ cts.	$ cts.	$ cts.	$ cts.	$ cts.	$ cts.	$ cts.	$ cts.	$ cts.	
1												1															
2												2															
3												3															
4												4															
5												5															
6												6															
7												7															
8												8															
9												9															
10												10															
11												11															
12												12															
13												13															
14												14															
15												15															
16												16															
17												17															
18												18															
19												19															
20												20															

Assessment Roll and Tax List of Real Property in the Town of Slater, Cass County, Minnesota, for Taxes for the Year 1959.

Indicate Type of Property: R-Residential, C-Commercial, I-Industrial, U-Utility, F-Farm, L-Lakeshore, T-Timber, M-Mineral

In Whose Name Assessed	To Whom Transferred	Description of Property: Subdivision	Sec. or Lot	Town or Block	Rng	Number of Acres of Land: Acres	100ths	No. School District	Indicate Homestead or Non-Homestead	Indicate Agricultural or Non-Agricultural	Indicate Type of Property	True and Full Valuations: Land Exclusive of Structures and Improvements (Dollars)	Buildings and Other Structures (Dollars)	Machinery Permanently Attached to Real Estate (Dollars)	Total True and Full Value (Dollars)	Assessed Valuations: Rural: Homestead Up to $1,000 20% (Dollars)	Rural: Over $1,000 and Non-Homestead 33⅓% (Dollars)	All Other: Timber-Land Class 2c 20% (Dollars)	All Other: Homestead Up to $1,000 25% (Dollars)	All Other: Over $1,000 and Non-Homestead 40% (Dollars)	All Other: Machinery Permanently Attached to Real Estate 33⅓% (Dollars)	Total Assessed Value (Dollars)	Total Assessed Value as Equalized by the Board of Review (Dollars)	Final Equalized Value (Dollars)
U. S. of America		1 ~~NE¼NE¼~~ Lot 1	6	142	26			18																
State of Minnesota		2 ~~NW¼NE¼~~ Lot 2																						
H. L. + Clara Slater		3 SW¼NE¼				40			Yes	Yes	F													
U. S. of America		4 SE¼NE¼																						
		5																						
State of Minnesota		6 ~~NE¼NW¼~~ Lot 3																						
State of Minnesota		7 ~~NW¼NW¼~~ Lot 4																						
State of Minnesota		8 ~~SW¼NW¼~~ Lot 5																						
State of Minnesota		9 SE¼NW¼																						
		10																						
State of Minnesota		11 ~~NE¼SW¼~~																						
State of Minnesota		12 ~~NW¼SW¼~~ Lot 6																						
U. S. of America		13 ~~SW¼SW¼~~ Lot 7																						
U. S. of America		14 SE¼SW¼																						
		15																						
U. S. of America		16 ~~NE¼SE¼~~																						
H. L. + Clara Slater		17 ~~NW¼SE¼~~				40			Yes	Yes	F													
State of Minnesota		18 ~~SW¼SE¼~~																						
U. S. of America		19 ~~SE¼SE¼~~ Lot 8																						
		20																						
						80																		

	Sold for Taxes	Valuations by School Districts as Equalized by Department of Taxation: District No. 2 (Dollars)	District No. 18 (Dollars)	District No. ..... (Dollars)	District No. ..... (Dollars)	District No. ..... (Dollars)	District No. ..... (Dollars)	Tax including State Homestead ..... Mills ($ cts.)	State Tax on Non-Homestead ..... Mills ($ cts.)	Special Taxes ($ cts.)	Total Taxes ($ cts.)		Paid	When Paid: Month	Day	Year	Number of Receipt	March Settlement 1960 ($ cts.)	June Settlement 1960 ($ cts.)	Penalty ($ cts.)	November Settlement 1960 ($ cts.)	Penalty ($ cts.)	Collections to First Monday in January 1961 ($ cts.)	Penalty ($ cts.)	Delinquent on First Monday in January 1961 ($ cts.)	Total Delinquent Tax and Penalty ($ cts.)	Remarks
1												1																
2												2																
3		# 85						21 70			21 70	3	PAID IN FULL		31	1960	13480		21 70									9531
4												4																
5												5																
6												6																
7												7																
8												8																
9												9																
10												10																
11												11																
12												12																
13												13																
14												14																
15												15																
16												16																
17		# 40						10 20			10 20	17	PAID IN FULL	MAY	31	1960	13480		10 20									9536
18												18																
19												19																
20												20																
		# 125						31 90			31 90								31 90									

Assessment Roll and Tax List of Real Property in the Town of Slater, Cass County, Minnesota, for Taxes for the Year 1959.

Form 6CD MILLER-DAVIS CO., MINNEAPOLIS

* Indicate Type of Property: R-Residential, C-Commercial, I-Industrial, U-Utility, F-Farm, L-Lakeshore, T-Timber, M-Mineral

	In Whose Name Assessed	To Whom Transferred	Description of Property: Subdivision	Sec. or Lot	Town or Block	Rng.	Number of Acres of Land: Acres	100ths	No. S. Sch. District	Indicate Homestead Yes or No	Indicate Agricultural Yes or No	Indicate Type of Property*	True and Full Valuations: Land Exclusive of Structures and Improvements (Dollars)	Buildings and Other Structures (Dollars)	Machinery Permanently Attached to Real Estate (Dollars)	Total True and Full Value (Dollars)	Assessed Valuations: Rural: Homestead Up to $1,000 20% (Dollars)	Rural: Over $1,000 and Non-Homestead 33⅓% (Dollars)	All Other: Timber Land Class 2a 20% (Dollars)	All Other: Homestead Up to $1,000 25% (Dollars)	All Other: Over $1,000 and Non-Homestead 40% (Dollars)	Machinery Permanently Attached to Real Estate 33⅓% (Dollars)	Total Assessed Value (Dollars)	Total Assessed Value as Equalized by the Board of Review (Dollars)	Final Equalized Value (Dollars)
1	Gladys J. Moody, Edward Frederick + Ray Donald Maddox		NE¼ of NE¼ Lot Lot 5	7	142	26	35	75	118	No	Yes	F													
2	" " "		NW¼ of NE¼				40			No	"	"													
3	~~Myrtle K. Ward~~ State of Minnesota		SW¼ of NE¼				40			No	"	"													
4	Gladys J. Moody, Edward Frederick + Ray Donald Maddox		SE¼ of NE¼				40			No	"	"													
5																									
6	John H. + Wilmas M. Daniels		NE¼ of NW¼				40			Yes	"	"													
7	" "		NW¼ of NW¼ Lot Lot 5				40.43			No	"	"													
8	State of Minnesota		SW¼ of NW¼ Lot 2																						
9	U. S. of America		SE¼ of NW¼																						
10																									
11	U. S. of America		NE¼ of SW¼																						
12	U. S. of America		NW¼ of SW¼ Lot 3																						
13	U. S. of America		SW¼ of SW¼ Lot 4																						
14	U. S. of America		SE¼ of SW¼																						
15																									
16	Gladys J. Moody, Edward Frederick + Ray Donald Maddox		NE¼ of SE¼				40			No	"	"													
17	State of Minnesota		NW¼ of SE¼																						
18	~~Myrtle K. Ward~~ State of Minnesota		SW¼ of SE¼				40			No	"	T													
19	State of Minnesota		SE¼ of SE¼																						
20																									
							316	68																	
			Less Cemetery				80																		
							236	68																	

	Sold for Taxes	Valuations by School Districts as Equalized by Department of Taxation: District No. 118 Rate 22.31 Mills	District No. ..... Rate ..... Mills	District No. ..... Rate ..... Mills	District No. ..... Rate ..... Mills	District No. ..... Rate ..... Mills	District No. ..... Rate ..... Mills	Tax including State Homestead ..... Mills	State Tax on Non-Homestead 6.22 Mills	Special Taxes	Total Taxes	Paid	When Paid	Number of Receipt	March Settlement 1960	June Settlement 1960	Penalty	November Settlement 1960	Penalty	Collections to First Monday in January 1961	Penalty	Delinquent on First Monday in January 1961	Penalty	Total Delinquent Tax and Penalty	Remarks
		Dollars	Dollars	Dollars	Dollars	Dollars	Dollars	$ cts.	$ cts.	$ cts.	$ cts.		Month Day Year		$ cts.	$ cts.	$ cts.	$ cts.	$ cts.	$ cts.	$ cts.	$ cts.	$ cts.	$ cts.	
1		500						127 60	31 12		130 72		2nd HALF PAID OCT 14 1960 1st HALF PAID MAY 27 1960			65 36		65 36							95 34
2		60						15 32	3 8		15 70		2nd HALF PAID OCT 14 1960 1st HALF PAID MAY 27 1960	10114 16667		7 85		7 85							
3																									
4		60						15 32	3 8		15 70		2nd HALF PAID OCT 14 1960 1st HALF PAID MAY 27 1960			7 85		7 85							95 34
5																									
6		H 125						31 90			31 90		PAID IN FULL MAY 23 1960	9799		31 90									152 23
7		60						15 32	3 8		15 70		PAID IN FULL MAY 23 1960			10 70									
8																									
9																									
10																									
11																									
12																									
13																									
14																									
15																									
16		60						15 32	3 8		15 70		2nd HALF PAID OCT 14 1960 1st HALF PAID MAY 27 1960	16667 10114		7 85		7 85							95 34
17																									
18																									
19																									
20																									
		H 126																							
		740						220 78	4 64		225 42					136 56		82 91							
		865																							

Assessment Roll and Tax List of Real Property in the Town of Platte

Cass County, Minnesota, for Taxes for the Year 1959.

Form 5CD Ringler Paper Co., Minneapolis

* Indicate Type of Property: R-Residential, C-Commercial, I-Industrial, U-Utility, F-Farm, L-Lakeshore, T-Timber, M-Mineral

	In Whose Name Assessed	To Whom Transferred	Description of Property: Subdivision	Sec. or Lot	Town or Block	Rng.	Number of Acres of Land (Acres / 100ths)	No. School District	Indicate Homestead Tax or No	Indicate Agricultural Tax or No	Indicate Type of Property	True and Full Valuations: Land Exclusive of Structures and Improvements (Dollars)	Buildings and Other Structures (Dollars)	Machinery Permanently Attached to Real Estate (Dollars)	Total True and Full Value (Dollars)	Assessed Valuations: Rural: Homestead Up to $4,000 20% (Dollars)	Rural: Over $4,000 and Non-Homestead 33⅓% (Dollars)	All Other: Timber Land Class 2a 20% (Dollars)	All Other: Homestead Up to $4,000 25% (Dollars)	All Other: Over $4,000 and Non-Homestead 40% (Dollars)	All Other: Machinery Permanently Attached to Real Estate 33⅓% (Dollars)	Total Assessed Value	Total Assessed Value as Equalized by the Board of Review (Dollars)	Final Equalized Value (Dollars)
	U. S. of America		NE¼NE¼	8	142	28	118																	
	U. S. of America		NW¼NE¼																					
	U. S. of America		SW¼NE¼																					
	U. S. of America		SE¼NE¼																					
	Mary E. + Elwyn L. Pohl		NE¼NW¼				52.43		Yes	Many	F													
	U. S. of America		NW¼NW¼ Lot 1																					
	Gladys D. Moody, Edward Frederick + Ray Donald Maddock		SW¼NW¼				50.40		No	"	"													
	Mary E. + Elwyn L. Pohl		SE¼NW¼				44.85		Yes	"	"													
	" " "		NE¼SW¼				40.50		Yes	"	"													
	Gladys D. Moody, Edward Frederick + Ray Donald Maddock		NW¼SW¼				40.50		No	"	"													
	U. S. of America		SW¼SW¼ N½ of E 5 acs.																					
	Elwyn L. + Mary E. Pohl		SE¼SW¼				40		Yes	"	"													
	State of Minnesota		E 5 acs. of N½ of SW¼ of SW¼																					
	U. S. of America		NE¼SE¼																					
	Mary E. + Elwyn L. Pohl		NW¼SE¼				36.50		Yes	"	"													
	" "		SW¼SE¼				42.65		Yes	"	"													
	U. S. of America		SE¼SE¼																					
	State of Minnesota		S½ of SW¼ of SW¼																					
							364.33																	

Taxations by School Districts as Equalized by Department of Taxation

	Sold for Taxes	District No. / Rate ... Mills (Dollars)	District No. / Rate ... Mills (Dollars)	District No. / Rate ... Mills (Dollars)	District No. / Rate ... Mills (Dollars)	District No. / Rate ... Mills (Dollars)	Tax Including State Homestead ... Mills ($ cts.)	State Tax on Non-Homestead ... Mills ($ cts.)	Special Taxes ($ cts.)	Total Taxes ($ cts.)		Paid	When Paid (Month Day Year)	Number of Receipt	March Settlement 1960 ($ cts.)	June Settlement 1960 ($ cts.)	Penalty ($ cts.)	November Settlement 1960 ($ cts.)	Penalty ($ cts.)	Collections in Five Months in January 1961 ($ cts.)	Penalty ($ cts.)	Delinquent as Five Months in January 1961 ($ cts.)	Total Delinquent Tax and Penalty ($ cts.)	Remarks
1											1													
2											2													
3											3													
4											4													
5											5													
6		#40					1020			1020	6	2H HALF PAID OCT 20 1960 / 1H HALF PAID MAY 25 1960	16800 / 12258		5.10		5.10						9535
7											7													
8		60					1532	38		1570	8	2H HALF PAID OCT 14 1960 / 1H HALF PAID MAY 27 1960	16647 / 10114		7.85		7.85						9534
9		#49					1250			1250	9	2H HALF PAID OCT 20 1960 / 1H HALF PAID MAY 25 1960	16800 / 12258		6.25		6.25						9535
10											10													
11		#391					9998			9998	11	2H HALF PAID OCT 20 1960 / 1H HALF PAID MAY 25 1960	16800 / 12258		49.89		49.89						9535
12		60					1532	38		1570	12	2H HALF PAID OCT 14 1960 / 1H HALF PAID MAY 27 1960	16647 / 10114		7.85		7.85						9534
13											13													
14		#30					766			766	14	2H HALF PAID OCT 20 1960 / 1H HALF PAID MAY 25 1960	16800 / 12258		3.83		3.83						9535
15											15													
16											16													
17		#36					918			918	17	2H HALF PAID OCT 20 1960 / 1H HALF PAID MAY 25 1960	16800 / 12258		4.59		4.59						9535
18		#42					1072			1072	18	2H HALF PAID OCT 20 1960 / 1H HALF PAID MAY 25 1960	16800 / 12258		5.36		5.36						9535
19											19													
20											20													
		#588 / 120 / 708					18068	76		18144						90.72		90.72						

Assessment Roll and Tax List of Real Property in the Town of Slater

Cass County, Minnesota, for Taxes for the Year 1959.

Form 5CD MILLER-DAVIS CO., MINNEAPOLIS

* Indicate Type of Property: R-Residential, C-Commercial, I-Industrial, U-Utility, F-Farm, L-Lakeshore, T-Timber, M-Mineral

| | | |

Assessment Roll and Tax List of Real Property in the Town of Stater, Cass County, Minnesota, for Taxes for the Year 1959.

Form 5CD MILLER-DAVIS CO., MINNEAPOLIS

* Indicate Type of Property: R-Residential, C-Commercial, I-Industrial, U-Utility, F-Farm, L-Lakeshore, T-Timber, M-Mineral

In Whose Name Assessed	To Whom Transferred		Description of Property: Subdivision	Sec. or Lot	Town or Block	Rng	Number of Acres of Land (Acres / 100ths)	No. School District	Indicate Homestead Yes or No	Indicate Agricultural Yes or No	Indicate Type Property*	True and Full Valuations: Land Exclusive of Structures and Improvements	Buildings and Other Structures	Machinery Permanently Attached to Real Estate	Total True and Full Value	Assessed Valuations: Rural: Homestead Up to $4,000 20%	Rural: Over $4,000 and Non-Homestead 33⅓%	All Others: Timber Land Class 2a 20%	All Others: Homestead Up to $4,000 25%	All Others: Over $4,000 and Non-Homestead 40%	All Others: Machinery Permanently Attached to Real Estate 33⅓%	Total Assessed Value	Total Assessed Value Equalized by the Board of Review	Final Equalized Value
							Acres					Dollars	Dollars	Dollars	Dollars	Dollars	Dollars	Dollars	Dollars	Dollars	Dollars	Dollars	Dollars	Dollars
U. S. of America		1	NE¼ of NE¼	10	142	26		118																
U. S. of America		2	NW¼ of NE¼																					
Carl + Freda Larson		3	W. 10.63 acres of Lot 3 S. of the N. of NE¼				10.63		Yes	Agr	R													
U. S. of America		4	SE¼ of NE¼																					
U. S. of America		5	Govt Lot 3 less W. 10.63 acres																					
Carl + Freda Larson		6	NE¼ of NW¼				40		Yes	Agr	R										H	40		
" " "		7	NW¼ of NW¼				40		Yes	Agr	R										N	40		
" " "		8	SW¼ of NW¼				40		Yes	Agr	R										H	40		
" " "		9	SE¼ of NW¼ Govt Lot 4				26.75		Yes	Agr	R										H	100		
		10																						
U. S. of America		11	NE¼ of SW¼ Govt Lot 5																					
U. S. of America		12	NW¼ of SW¼																					
U. S. of America		13	SW¼ of SW¼																					
U. S. of America		14	SE¼ of SW¼ Govt Lot 6																					
		15																						
U. S. of America		16	NE¼ of SE¼ Govt Lot 1																					
U. S. of America		17	NW¼ of SE¼ Govt Lot 2																					
		18	SW¼ of SE¼																					
		19	SE¼ of SE¼																					
		20																						
							157.25																	

Sold for Taxes	Valuations by School Districts as Equalized by Department of Taxation: District No. 118 Rate 25.21 Mills	District No. ... Rate ... Mills	District No. ... Rate ... Mills	District No. ... Rate ... Mills	District No. ... Rate ... Mills	Tax including State Homestead	State Tax on Non-Homestead	Special Taxes	Total Taxes		Paid	When Paid	Number of Receipts	March Settlement 1960	June Settlement 1960	Penalty	November Settlement 1960	Penalty	Collections to First Monday in January 1961	Penalty	Delinquent to First Monday in January 1961	Total Delinquent Tax and Penalty	Remarks
	Dollars	Dollars	Dollars	Dollars	Dollars	$ cts.	$ cts.	$ cts.	$ cts.			Month Day Year		$ cts.	$ cts.	$ cts.	$ cts.	$ cts.	$ cts.	$ cts.	$ cts.	$ cts.	
1										1													
2										2													
3	H 10					256			256	3	PAID IN FULL OCT 3 1960												
4										4													9536
5										5													
6	H 40					1020			1020	6	PAID IN FULL OCT 3 1960						58.68	2.06					9536
7	H 40					1020			1020	7	PAID IN FULL OCT 3 1960		1937										"
8	H 40					1020			1020	8	PAID IN FULL OCT 3 1960												"
9	H 100					2552			2552	9	PAID IN FULL OCT 3 1960												"
10										10													
11										11													
12										12													
13										13													
14										14													
15										15													
16										16													
17										17													
18										18													
19										19													
20										20													
	4230					5868			5868								58.68						

Assessment Roll and Tax List of Real Property in the Town of Backus, Cass County, Minnesota, for Taxes for the Year 1959.

Form 5CD HILLER-DAVIS CO.-MINNEAPOLIS

* Indicate Type of Property: R-Residential, C-Commercial, I-Industrial, U-Utility, F-Farm, L-Lakeshore, T-Timber, M-Mineral

	IN WHOSE NAME ASSESSED	TO WHOM TRANSFERRED	DESCRIPTION OF PROPERTY: SUBDIVISION	Sec. or Lot	Town or Block	Rng.	Number of Acres of Land: Acres	100ths	No. School District	Indicate Homestead Yes or No	Indicate Agricultural Yes or No	Indicate Type* Prop.	TRUE AND FULL VALUATIONS: LAND Exclusive of Structures and Improvements (Dollars)	BUILDINGS and Other Structures (Dollars)	MACHINERY Permanently Attached to Real Estate (Dollars)	TOTAL True and Full Value (Dollars)	ASSESSED VALUATIONS: RURAL: Homestead Up to $4,000 20% (Dollars)	RURAL: Over $4,000 and Non-Homestead 33⅓% (Dollars)	ALL OTHER: Timber Land Class 2c 20% (Dollars)	ALL OTHER: Homestead Up to $4,000 25% (Dollars)	ALL OTHER: Over $4,000 and Non-Homestead 40% (Dollars)	MACHINERY Permanently Attached to Real Estate 33⅓% (Dollars)	TOTAL ASSESSED VALUE (Dollars)	Total Assessed Value as Equalized by the Board of Review (Dollars)	FINAL EQUALIZED VALUE (Dollars)
	State of Minnesota		NE¼ of NE¼	11	142	26			118																
	U. S. of America		~~NW¼ of NE¼~~ Lot 2																						
	U. S. of America		SW¼ of NE¼																						
	State of Minnesota		SE¼ of NE¼																						
	~~State of Minnesota~~ Edgar A. & Marion H. Olson		Lot 1																						
	Milan De Groodt		~~NE¼ of NW¼~~ Cont Lot 3				25.75			70	Yes	F													
	" "		NW¼ of NW¼				40			Yes	"	"													
	U. S. of America		SW¼ of NW¼																						
	U. S. of America		SE¼ of NW¼																						
	State of Minnesota		NE¼ of SW¼																						
	State of Minnesota		NW¼ of SW¼																						
	Clarence E. Vanetten		SW¼ of SW¼ Cont Lot 4				37.25			Yes	"	T													
	" "		SE¼ of SW¼				40			Yes	"	"													
	U. S. of America		SE¼ of SE¼																						
	U. S. of America		NW¼ of SE¼																						
	U. S. of America		SW¼ of SE¼																						
	U. S. of America		SE¼ of SE¼																						
							143.00																		

Cass County, Minnesota, for Taxes for the Year 1959.

	SOLD FOR TAXES	TAXATIONS BY SCHOOL DISTRICTS AS EQUALIZED BY DEPARTMENT OF TAXATION: District No. / Rate ... Mills (Dollars)	District No. / Rate ... Mills (Dollars)	District No. / Rate ... Mills (Dollars)	District No. / Rate ... Mills (Dollars)	District No. / Rate ... Mills (Dollars)	District No. / Rate ... Mills (Dollars)	Tax including State Homestead ... Mills ($ cts.)	State Tax on Non-Homestead 22 Mills ($ cts.)	SPECIAL TAXES ($ cts.)	TOTAL TAXES ($ cts.)		PAID	WHEN PAID (Month Day Year)	Number of Receipt	March Settlement 1960 ($ cts.)	June Settlement 1960 ($ cts.)	Penalty ($ cts.)	November Settlement 1960 ($ cts.)	Penalty ($ cts.)	Collections to First Monday in January 1961 ($ cts.)	Penalty ($ cts.)	Delinquent on First Monday in January 1961 ($ cts.)	Total Delinquent Tax and Penalty ($ cts.)	REMARKS
1												1													
2												2													
3												3													
4												4													
5												5													
6	sold for TAXES	#115 / 67						4644	42		4686	6										46 86	5155	152 84	
7	sold for TAXES	#20						510			510	7										5 10	561	"	
8												8													
9												9													
10												10													
11												11													
12												12													
13		#149						3752			3752	13	2nd HALF PAID OCT 31 1960 Full Paid	17370		187 6		187 6						9564	
14		#32						816			816	14	2nd HALF PAID OCT 31 1960 Full Paid	13989		4 08		4 08						"	
15												15													
16												16													
17												17													
18												18													
19												19													
20												20													
		#314 / 47 / 381						9722	42		9764					2284		2284				51 06			

Assessment Roll and Tax List of Real Property in the Town of Alter, Cass County, Minnesota, for Taxes for the Year 1959.

Form 5(C) Minnesota Tax Commission

* Indicate Type of Property: R-Residential, C-Commercial, I-Industrial, U-Utility, F-Farm, L-Lakeshore, T-Timber, M-Mineral

	IN WHOSE NAME ASSESSED	TO WHOM TRANSFERRED		DESCRIPTION OF PROPERTY: SUBDIVISION	Sec. or Lot	Town or Block	Rng.	Number of Acres of Land: Acres	100ths	No. School District	Indicate Type of Real Estate Tax Exempt	Indicate Type of Real Estate Tax Exempt	Indicate Type of Property*	TRUE AND FULL VALUATIONS: LAND Exclusive of Structures or Improvements	BUILDINGS and Other Structures	MACHINERY Permanently Attached to Real Estate	TOTAL True and Full Value	ASSESSED VALUATIONS: RURAL: Homestead Up to $1,000 20%	Over $4,000 and Non-Homestead 33⅓%	ALL OTHER: Timber Land Class 2a 20%	Homestead Up to $1,000 25%	Over $4,000 Non-Homestead 40%	MACHINERY Permanently Attached to Real Estate 33⅓%	TOTAL ASSESSED VALUE	Total Assessed Value as Equalized by the Board of Review	FINAL EQUALIZED VALUE
								Acres	100ths					Dollars	Dollars	Dollars	Dollars	Dollars	Dollars	Dollars	Dollars	Dollars	Dollars	Dollars	Dollars
	State of Minnesota		1	N W ¼ of N E ¼ Govt Lot 1	12	142	26			18																
	State of Minnesota		2	N W ¼ of N E ¼																					
	U. S. of America		3	S W ¼ of N E ¼																					
	State of Minnesota		4	S E ¼ of N E ¼																					
			5																						
	U. S. of America		6	N E ¼ of N W ¼																					
	State of Minnesota		7	N W ¼ of N W ¼																					
	U. S. of America		8	S W ¼ of N W ¼																					
	U. S. of America		9	S E ¼ of N W ¼																					
			10																						
	U. S. of America		11	N E ¼ of S W ¼																					
	U. S. of America		12	N W ¼ of S W ¼																					
	U. S. of America		13	S W ¼ of S W ¼																					
	U. S. of America		14	S E ¼ of S W ¼																					
			15																						
	U. S. of America		16	N E ¼ of S E ¼																					
	U. S. of America		17	N W ¼ of S E ¼																					
	U. S. of America		18	S W ¼ of S E ¼																					
	U. S. of America		19	S E ¼ of S E ¼																					
			20																						

Cass County, Minnesota, for Taxes for the Year 1959.

	SOLD FOR TAXES	VALUATIONS BY SCHOOL DISTRICTS AS EQUALIZED BY DEPARTMENT OF TAXATION: District No. ..... Rate ..... Mills	District No. ..... Rate ..... Mills	District No. ..... Rate ..... Mills	District No. ..... Rate ..... Mills	District No. ..... Rate ..... Mills	District No. ..... Rate ..... Mills	Tax including State Homestead ..... Mills	State Tax on Non-Homestead ..... Mills	SPECIAL TAXES	TOTAL TAXES		PAID	WHEN PAID: Month Day Year	Number of Receipt	March Settlement 1960	June Settlement 1960	Penalty	November Settlement 1960	Penalty	Collections to First Monday in January 1961	Penalty	Delinquent on First Monday in January 1961	Penalty	Total Delinquent Tax and Penalty	REMARKS
		Dollars	Dollars	Dollars	Dollars	Dollars	Dollars	$ cts.	$ cts.	$ cts.	$ cts.					$ cts.	$ cts.	$ cts.	$ cts.	$ cts.	$ cts.	$ cts.	$ cts.	$ cts.	$ cts.		
1													1														
2													2														
3													3														
4													4														
5													5														
6													6														
7													7														
8													8														
9													9														
10													10														
11													11														
12													12														
13													13														
14													14														
15													15														
16													16														
17													17														
18													18														
19													19														
20													20														

Assessment Roll and Tax List of Real Property in the Town of Slater

Cass County, Minnesota, for Taxes for the Year 1959.

Form 3CD

* Indicate Type of Property: R-Residential, C-Commercial, I-Industrial, U-Utility, F-Farm, L-Lakeshore, T-Timber, M-Mineral

	IN WHOSE NAME ASSESSED	TO WHOM TRANSFERRED	DESCRIPTION OF PROPERTY: SUBDIVISION	Sec. or Lot	Town or Block	Rng.	Number of Acres of Land: Acres	100ths	No. School District	Indicate Homestead Tax or No	Indicate Agricultural Tax or No	Indicate Type of Property	TRUE AND FULL VALUATIONS: LAND Estimates of Assessors and Improvements (Dollars)	BUILDINGS and Other Structures (Dollars)	MACHINERY Permanently Attached to Real Estate (Dollars)	TOTAL True and Full Value (Dollars)	ASSESSED VALUATIONS: RURAL: Homestead Up to $4,000 20% (Dollars)	RURAL: Over $4,000 and Non-Homestead 33⅓% (Dollars)	RURAL: Timber Land Class 2a 20% (Dollars)	ALL OTHER: Homestead Up to $4,000 25% (Dollars)	ALL OTHER: Over $4,000 and Non-Homestead 40% (Dollars)	ALL OTHER: MACHINERY Permanently Attached to Real Estate 33⅓% (Dollars)	TOTAL ASSESSED VALUE (Dollars)	Total Assessed Value as Equalized by the Board of Review (Dollars)	FINAL EQUALIZED VALUE (Dollars)
1	U. S. of America		NE¼ of NE¼	13	142	26			118																
2	~~State of Minnesota~~	Robert J. & Madge M. Clark	NW¼ of NE¼										No Tax for 1959												
3	U. S. of America		SW¼ of NE¼																						
4	U. S. of America		SE¼ of NE¼																						
5																									
6	State of Minnesota		NE¼ of NW¼																						
7	State of Minnesota		NW¼ of NW¼																						
8	State of Minnesota		SW¼ of NW¼ Govt Lot 2																						
9	Frank D. & Theresa C. Burgess & Carmelita & Jerome D. Hoguewood		SE¼ of NW¼ Govt Lot 3																						
10			Govt Lot 6				25	05		No	No	L													
11	State of Minnesota		NE¼ of SW¼ Govt Lot 4																						
12	State of Minnesota		NW¼ of SW¼ Govt Lot 1																						
13			SW¼ of SW¼																						
14	State of Minnesota		SE¼ of SW¼ Govt Lot 5																						
15	Frank D. & Theresa C. Burgess & Carmelita & Jerome D. Hoguewood		Govt Lot 7				19	00		No	No	L													
16	State of Minnesota		NE¼ of SE¼																						
17	State of Minnesota		NW¼ of SE¼																						
18	State of Minnesota		SW¼ of SE¼																						
19	State of Minnesota		SE¼ of SE¼																						
20																									
							44	05																	

	SOLD FOR TAXES	VALUATIONS BY SCHOOL DISTRICTS as EQUALIZED BY DEPARTMENT OF TAXATION: District No. ..... Rate ..... Mills (Dollars)	District No. ..... Rate ..... Mills (Dollars)	District No. ..... Rate ..... Mills (Dollars)	District No. ..... Rate ..... Mills (Dollars)	District No. ..... Rate ..... Mills (Dollars)	District No. ..... Rate ..... Mills (Dollars)	Tax Including State Homestead ..... Mills ($ cts.)	State Tax on Non-Homestead 6.4 Mills ($ cts.)	SPECIAL TAXES ($ cts.)	TOTAL TAXES ($ cts.)		PAID	WHEN PAID: Month Day Year	Number of Receipt	March Settlement 1960 ($ cts.)	June Settlement 1960 ($ cts.)	Penalty ($ cts.)	November Settlement 1960 ($ cts.)	Penalty ($ cts.)	Collections to Fri. Monday in January 1961 ($ cts.)	Penalty ($ cts.)	Delinquent on First Monday in January 1961 ($ cts.)	Total Delinquent Tax and Penalty ($ cts.)	REMARKS
1												1													
2												2													
3												3													
4												4													
5												5													
6												6													
7												7													
8												8													
9												9													
10				5			1	40	24		1	44	10	PAID IN FULL	MAY 3 1 1960	1341		1	44						9543
11												11													
12												12													
13												13													
14												14													
15				7			1	96	24		2	00	15	PAID IN FULL	MAY 3 1 1960	1254		2	00						9543
16												16													
17												17													
18												18													
19												19													
20												20													
				12			3	36	08		3	44						3	44						

Form 5CD

Assessment Roll and Tax List of Real Property in the Lower of Shelter, Cass County, Minnesota, for Taxes for the Year 1959.

* Indicate Type of Property: R-Residential, C-Commercial, I-Industrial, U-Utility, F-Farm, L-Lakeshore, T-Timber, M-Mineral

	IN WHOSE NAME ASSESSED	TO WHOM TRANSFERRED	DESCRIPTION OF PROPERTY: SUBDIVISION	Sec. or Lot	Town or Block	R&G	Number of Acres of Land: Acres	100ths	No. School Districts	Indicate Homestead Tax or No	Indicate Agricultural Tax or No	Indicate Type of Property*	TRUE AND FULL VALUATIONS: LAND Exclusive of Structures and Improvements (Dollars)	BUILDINGS and Other Structures (Dollars)	MACHINERY Permanently Attached to Real Estate (Dollars)	TOTAL True and Full Value (Dollars)	ASSESSED VALUATIONS: RURAL: Homestead Up to $1,500 20% (Dollars)	Over $1,500 and Non-Homestead 33⅓% (Dollars)	ALL OTHER: Timber Land Class 2c 20% (Dollars)	Homestead Up to $4,000 25% (Dollars)	Over $4,000 and Non-Homestead 40% (Dollars)	MACHINERY Permanently Attached to Real Estate 33⅓% (Dollars)	TOTAL ASSESSED VALUE (Dollars)	Total Assessed Value as Equalized by the Board of Review (Dollars)	FINAL EQUALIZED VALUE (Dollars)
	State of Minnesota	Robert J. & Bledya M. Clerk	1 NE¼ of NE¼	14	142	26			115																
			2 NW¼ of NE¼																						
			3 SW¼ of NE¼																						
			4 SE¼ of NE¼																						
			5																						
	George M. Ruggles		6 That part of Lot 2 lying W. & S. of S.D.R. #1 less sold				7			770	770	R													
	Charles C. & Alison + Bernice Wm. Allison		7 150' (Approx.) of Lot 2 S. & W. of Hwy				7.5			770	"	L			5								17		
	James A. + Bernice M. Helmuth		8 200' (Approx.) of Lot 2 S. & W. of Hwy				1.5			770	"	"													
	Leona H. Glover		9 That part of Lot 2 N. & E. of S.D.R. #1 less S. 100'				7			770	770	T													
	Ed T. + Jerry Anderson		10 S. 300' of Lot 2 W. & S. of Hwy				3.5			770	770	L													
	Raymond A. + Ethel Larson (Ray Larson) + Edward + Helen Smith (Lois Smith) 1/2 int.		11 W. 100' of N. 100' of S. 550' of Lot 2 S. & W. of Hwy							770	"	"													
	Thomas Reinstad		12 N. 150' of S. 1110' of Lot 2 S. & W. of Hwy							770	"	R													
	Howard E. + Ruth Knight		13 Lots 1 & that part of Lot 2 N. & E. of S.D.R. #1 less S. 33'							770	770	T													
	Frank Gremeau		14 N. 202.9' of Lot 1 of Lot 2 N. of S.D.R. #1																						
	Eugene Ingalls		15 Part of Lot 3																						
			16 NE¼ of SE¼																						
			17 NW¼ of SE¼																						
			18 SW¼ of SE¼																						
			19 SE¼ of SE¼																						
			20																						
		Continued on Next Page					19.15																		

Cass County, Minnesota, for Taxes for the Year 1959.

VALUATIONS BY SCHOOL DISTRICTS AS EQUALIZED BY DEPARTMENT OF TAXATION

	SOLD FOR TAXES	District No. 115 Rate 25 Mills (Dollars)	District No. 112 Rate 25 Mills (Dollars)	District No. 115 Rate 25 Mills (Dollars)	District No. 112 Rate 25 Mills (Dollars)	District No. ... Rate ... Mills (Dollars)	District No. ... Rate ... Mills (Dollars)	Tax including State Homestead ($ cts.)	State Tax on Non-Homestead 6.27 Mills ($ cts.)	SPECIAL TAXES ($ cts.)	TOTAL TAXES ($ cts.)	PAID	WHEN PAID (Month Day Year)	Number of Receipt	March Settlement 1960 ($ cts.)	June Settlement 1960 ($ cts.)	Penalty ($ cts.)	November Settlement 1960 ($ cts.)	Penalty ($ cts.)	Collections to First Monday in January 1961 ($ cts.)	Penalty ($ cts.)	Delinquent on First Monday in January 1961 ($ cts.)	Total Delinquent Tax and Penalty ($ cts.)	REMARKS
1																								
2				No Sale for 1959.																				
3																								
4																								
5																								
6			119					3334	74		3408	6 PAID IN FULL	MAY 25 1960	12552		3408								15280
7			17					476	10		486	7 PAID IN FULL	JUN 21 1960	10579				486	07					
8			34 30					840			840	8 PAID IN FULL	APR 29 1960	4771		840								9568
9		17						434	10		444	9 PAID IN FULL	MAY 18 1960	7092		444								9009
10			51					1430	32		1462	10 PAID IN FULL	MAY 16 1960	6944		1462								4567
11			120					3362	74		3436	11 PAID IN FULL	MAY 3 1960	6562		3436								9506
12			70					1962	44		2006	12 PAID IN FULL	MAY 31 1960	13488		2006								15285
13		31						772	20		812	13 PAID IN FULL	JUN 28 1960	10040				812						4541
14																								
15																								
16																								
17																								
18																								
19																								
20																								
		48	377 = 407	#30 = #30				11404	264		12884					11896		2 98					
								1226																
								12630																

Assessment Roll and Tax List of Real Property in the Town of Platte, Cass County, Minnesota, for Taxes for the Year 1959.

Form 3CD—Rev. Jan. 1959

* Indicate Type of Property: R-Residential, C-Commercial, I-Industrial, U-Utility, F-Farm, L-Lakeshore, T-Timber, M-Mineral

	In Whose Name Assessed	To Whom Transferred	Description of Property: Subdivision	Sec. or Lot	Town or Block	Rng.	Number of Acres of Land: Acres	100ths	No. School District	Indicate Agricultural Tax Re	Indicate Agricultural Tax Re	Indicate Type of Prop.	True and Full Valuations: Land Exclusive of Structures and Improvements	Buildings and Other Structures	Machinery Permanently Attached to Real Estate	Total True and Full Value	Assessed Valuations: Rural: Homestead Up to $4,000 20%	Rural: Over $4,000 and Non-Homestead 33 1/3 %	All Other: Timber Cut Over 20%	All Other: Homestead Up to $4,000 25%	All Other: Over $4,000 and Non-Homestead 40%	Machinery Permanently Attached to Real Estate 33 1/3 %	Total Assessed Value	Total Assessed Value as Equalized by the Board of Review	Final Equalized Value	Remarks
													Dollars	Dollars	Dollars	Dollars	Dollars	Dollars	Dollars	Dollars	Dollars	Dollars	Dollars	Dollars	Dollars	
1	State of Minnesota		N E ¼ of N E ¼	14	142	26			18																	
2	~~State of Minnesota~~	~~Robert J. + Elodya M. Olson~~	N W ¼ of N E ¼																							
3	Pearl + Mabel Garrett		S W ¼ of N E ¼				40			Yes	Yes	T														
4	State of Minnesota		S E ¼ of N E ¼																							
5																										
6			N E ¼ of N W ¼																							
7	A. M. King		N W ¼ of N W ¼ ~~Cont Lot 1~~				2.25			No	"	"														
8	Bazard C. + LaVann M. Sighn		S W ¼ of N W ¼ ~~Cont Lot 10~~				3.75			No	"	"														
9	Pearl + Mabel Garrett		S E ¼ of N W ¼ ~~Cont Lot 3~~				15.25			No Yes	No	C														
10																										
11	John Nelson + Emma Nelson		N E ¼ of N W ¼ ~~Cont Lot 6~~				3.2			No Yes	"	C														
12	Chas. H. Weiss, et al		N W ¼ of N W ¼ ~~Cont Lot 9~~				20			No	Yes	T														
13	Chas. H. + Thelma M. Weiss		S W ¼ of N W ¼ ~~Cont Lot 8~~				13			No	"	"														
14	Clarence + Minnie Van Sotta		E ½ of S W ¼ ~~Cont Lot 7~~				32.50			No Yes	No	C														
15																										
16	John J. + Delia G. Swing		N E ¼ of S E ¼ ~~Cont Lot 4~~				39.68			Yes	Yes	F														
17	State of Minnesota		N W ¼ of S E ¼																							
18	State of Minnesota		S W ¼ of S E ¼																							
19	John J. + Delia G. Swing		S E ¼ of S E ¼ ~~Cont Lot 5~~				32.75			Yes	"	"														
20																										
							221.18																			

Cass County, Minnesota, for Taxes for the Year 1959.

	Sold for Taxes	Validations by School Districts as Equalized by Department of Taxation: District No. Rate Mills	District No. Rate Mills	District No. Rate Mills	Tax including State Homestead	State Tax on Non-Homestead	Special Taxes	Total Taxes	Paid	When Paid	Number of Receipt	March Settlement 1960	June Settlement 1960	Penalty	November Settlement 1960	Penalty	Collections to First Monday in January 1961	Penalty	Delinquent on First Monday in January 1961	Total Delinquent Tax and Penalty	Remarks
		Dollars	Dollars	Dollars	$ cts.	$ cts.	$ cts.	$ cts.		Month Day Year		$ cts.	$ cts.	$ cts.	$ cts.	$ cts.	$ cts.	$ cts.	$ cts.	$ cts.	
1																					
2																					
3		4 40			10.20			10.20	Penalty PAID IN FULL	Dec 31 1960 / OCT 17 1960	17372 / 14937				10.20	36					15.29
4																					
5																					
6																					
7		8			2.04	18		2.08	PAID IN FULL	JUL 8 1960	11372				2.08	04					95.42
8		16			4.08	10		4.18	PAID IN FULL	MAY 16 1960	6950		4.18								95.40
9			4 90 / 34		34.74	22		34.96	Penalty Paid PAID IN FULL	Sept 31 1960 / OCT 17 1960	17372 / 14937				34.96	1.22					18.99
10																					
11			4 108 / 87		54.64	54		55.18	PAID IN FULL	Dec 4 1960	17523		55.18								95.65.
12		20			5.10	12		5.22	2nd HALF PAID	OCT 31 1960											
13		26			6.64	16		6.80	1st Half Paid / 2nd HALF PAID	MAY 31 1960 / OCT 31 1960	17369 / 17370		2.61		2.61						
14			4 265 / 105		103.62	66		104.34	1st Half Paid / 2nd HALF PAID	MAY 31 1960 / OCT 31 1960	17369 / 17370		3.40		3.40						
15													52.17		52.17						95.64
16		4 170			43.38			43.38	Balance Paid / 1st Half Paid	OCT 31 1960 / MAY 31 1960	15111 / 13986		21.69		21.69						15287 Bal 21.69
17																					
18																					
19		4 30			7.66			7.66	Balance Paid / 1st Half Paid	OCT 31 1960 / MAY 31 1960	15111 / 13986		3.83		3.83						15287 Bal 3.83
20																					
		4 210 / 70 / 310	4 463 / 226 / 684	1.83 / .016 / .799	79.10 / 193.26 / 272.16	1.84		274.00					143.10		130.84						

Assessment Roll and Tax List of Real Property in the Town of Alta, Cass County, Minnesota, for Taxes for the Year 1959.

Form 5CD

* Indicate Type of Property: R-Residential, C-Commercial, I-Industrial, U-Utility, F-Farm, L-Lakeshore, T-Timber, M-Mineral

	In Whose Name Assessed	To Whom Transferred	Description of Property: Subdivision	Sec. or Lot	Town No. or Block	Rng.	Number of Acres of Land: Acres	100ths	No. School District	Indicate Homestead Yes or No	Indicate Agricultural Land Yes or No	Indicate Type of Property	True and Full Valuations: Land Exclusive of Structures and Improvements (Dollars)	Buildings and Other Structures (Dollars)	Machinery Permanently Attached to Real Estate (Dollars)	Total True and Full Value (Dollars)	Assessed Valuations: Rural: Homestead Up to $4,000 20% (Dollars)	Rural: Over $4,000 and Non-Homestead 33⅓% (Dollars)	All Other: Timber Land Class 2a 20% (Dollars)	All Other: Homestead Up to $4,000 25% (Dollars)	All Other: Over $4,000 and Non-Homestead 40% (Dollars)	All Other: Machinery Permanently Attached to Real Estate 33⅓% (Dollars)	Total Assessed Value (Dollars)	Total Assessed Value as Equalized by the Board of Review (Dollars)	Final Equalized Value (Dollars)
			1 NE¼ of NE¼		15	142	26		18																
	U. S. of America		2 ~~NW¼ of NE¼~~ Lot 1																						
	U. S. of America		3 SW¼ of NE¼																						
	U. S. of America		4 ~~SE¼ of NE¼~~ Lot 2																						
			5																						
	U. S. of America		6 NE¼ of NW¼																						
	State of Minnesota		7 NW¼ of NW¼																						
	State of Minnesota		8 SW¼ of NW¼																						
	U. S. of America		9 SE¼ of NW¼																						
			10																						
	State of Minnesota		11 NE¼ of SW¼																						
	State of Minnesota		12 NW¼ of SW¼																						
	U. S. of America		13 SW¼ of SW¼ Lot 4																						
	U. S. of America		14 SE¼ of SW¼ Lot 3																						
			15																						
	State of Minnesota		16 ~~Lot 4~~ NE¼ of SE¼																						
	State of Minnesota		17 NW¼ of SE¼																						
	State of Minnesota		18 SW¼ of SE¼																						
	~~Chas. H. Stokowski~~	State of Minnesota	19 SE¼ of SE¼				40			7th Year	T														
			20 ~~E½ of NE¼ of SE¼~~																						
							40																		

	Sold for Taxes	Valuations by School Districts as Equalized by Department of Taxation: District No. Rate ... Mills (Dollars)	District No. Rate ... Mills (Dollars)	District No. Rate ... Mills (Dollars)	District No. Rate ... Mills (Dollars)	District No. Rate ... Mills (Dollars)	Tax Including State Homestead ... Mills ($ cts.)	State Tax on Non-Homestead 4.27 Mills ($ cts.)	Special Taxes ($ cts.)	Total Taxes ($ cts.)		Paid: When Paid (Month Day Year)	Number of Receipt	March Settlement 1960 ($ cts.)	June Settlement 1960 ($ cts.)	Penalty ($ cts.)	November Settlement 1960 ($ cts.)	Penalty ($ cts.)	Collections to First Monday in January 1961 ($ cts.)	Penalty ($ cts.)	Delinquent on First Monday in January 1961 ($ cts.)	Total Delinquent Tax and Penalty ($ cts.)	Remarks
1											1												
2											2												
3											3												
4											4												
5											5												
6											6												
7											7												
8											8												
9											9												
10											10												
11											11												
12											12												
13											13												
14											14												
15											15												
16											16												
17											17												
18											18												
19	SOLD FOR TAXES	70					1786	44		1830	19	Forfeited 9-26-60											18.30 Cancel
20											20												
		70					1786	44		1830													18.30 Cancelled

Form 5CD

Assessment Roll and Tax List of Real Property in the Town of Slater, Cass County, Minnesota, for Taxes for the Year 1959.

*Indicate Type of Property: R-Residential, C-Commercial, I-Industrial, U-Utility, F-Farm, L-Lakeshore, T-Timber, M-Mineral

| | | DESCRIPTION OF PROPERTY | | | | | | TRUE AND FULL VALUATIONS | | | | ASSESSED VALUATIONS | | | | | |

Assessment Roll and Tax List of Real Property in the Town of Shelter, Cass County, Minnesota, for Taxes for the Year 1959.

Form 5CD

* Indicate Type of Property: R-Residential, C-Commercial, I-Industrial, U-Utility, F-Farm, L-Lakeshore, T-Timber, M-Mineral

	IN WHOSE NAME ASSESSED	TO WHOM TRANSFERRED		DESCRIPTION OF PROPERTY: SUBDIVISION	Sec. or Lot	Town or Block	Rng.	Number of Acres of Land: Acres	Tenths	No. School District	Indicate Homestead Tax w. No	Indicate Agricultural Tax w. No	Indicate Type of Property	TRUE AND FULL VALUATIONS: LAND Exclusive of Structures and Improvements	BUILDINGS and Other Structures	MACHINERY Attributable to Real Estate	TOTAL True and Full Value	ASSESSED VALUATIONS: RURAL: Homestead Up to $4,000 20%	Over $4,000 and Non-Homestead 33⅓%	ALL OTHER: Timber Land Class 2c 20%	Homestead Up to $4,000 25%	Over $4,000 and Non-Homestead 40%	MACHINERY Attributable to Real Estate 33⅓%	TOTAL ASSESSED VALUE	Total Assessed Value as Equalized by the Board of Review	FINAL EQUALIZED VALUE
								Acres	Tenths					Dollars	Dollars	Dollars	Dollars	Dollars	Dollars	Dollars	Dollars	Dollars	Dollars	Dollars	Dollars	Dollars
1	U. S. of America		4	NE¼ of NE¼	17	142	26			118																
2	Ernest Jr + Dorothy M. Daniels		2	NW¼ of NE¼				40			Yes	Yes	F													
3	" " "		3	SW¼ of NE¼				40			Yes	-	"													
4	U. S. of America		4	SE¼ of NE¼																						
5																										
6	U. S. of America		6	NE¼ of NW¼																						
7	State of Minnesota		7	NW¼ of NW¼																						
8	U. S. of America		8	SW¼ of NW¼																						
9	U. S. of America		9	SE¼ of NW¼																						
10																										
11	State of Minnesota		11	NE¼ of SW¼																						
12	U. S. of America		12	NW¼ of SW¼																						
13			13	SW¼ of SW¼																						
14	State of Minnesota		14	SE¼ of SW¼																						
15																										
16	U. S. of America		16	NE¼ of SE¼																						
17	U. S. of America		17	NW¼ of SE¼																						
18	U. S. of America		18	SW¼ of SE¼																						
19	U. S. of America		19	SE¼ of SE¼																						
20																										
								80																		

	SOLD FOR TAXES	VALUATIONS BY SCHOOL DISTRICTS AS EQUALIZED BY DEPARTMENT OF TAXATION: District No. / Rate ..... Mills	District No. / Rate ..... Mills	District No. / Rate ..... Mills	District No. / Rate ..... Mills	District No. / Rate ..... Mills	Tax including State Homestead ..... Mills	State Tax on Non-Homestead ..... Mills	SPECIAL TAXES	TOTAL TAXES	PAID	WHEN PAID	Number of Receipt	March Settlement 1960	June Settlement 1960	Penalty	November Settlement 1960	Penalty	Collections to First Monday in January 1961	Penalty	Delinquent on First Monday in January 1961	Total Delinquent Tax and Penalty	REMARKS
		Dollars	Dollars	Dollars	Dollars	Dollars	$ cts.	$ cts.	$ cts.	$ cts.		Month Day Year		$ cts.	$ cts.	$ cts.	$ cts.	$ cts.	$ cts.	$ cts.	$ cts.	$ cts.	
1																							
2	SOLD FOR TAXES	#82					2092			2092	PAID IN FULL	MAY 23 1960	9998		32.66								15286
3	SOLD FOR TAXES	#46					1174			1174	PAID IN FULL	MAY 23 1960											
4																							
5																							
6																							
7																							
8																							
9																							
10																							
11																							
12																							
13																							
14																							
15																							
16																							
17																							
18																							
19																							
20																							
		#48					3266			3266					32.66								

Assessment Roll and Tax List of Real Property in the Town of Slater, Cass County, Minnesota, for Taxes for the Year 1959.

Form 5CD HILLER-DAVIS CO., MINNEAPOLIS

* Indicate Type of Property: R-Residential, C-Commercial, I-Industrial, U-Utility, F-Farm, L-Lakeshore, T-Timber, M-Mineral

	IN WHOSE NAME ASSESSED	TO WHOM TRANSFERRED	DESCRIPTION OF PROPERTY: SUBDIVISION	Sec. or Lot	Town or Block	Rng.	Number of Acres of Land: Acres	100ths	No. School District	Indicate Homestead Tax or No.	Indicate Agricultural Tax or No.	Indicate Type of Property*	TRUE AND FULL VALUATIONS: LAND Exclusive of Structures and Improvements	BUILDINGS and Other Structures	MACHINERY Permanently Attached to Real Estate	TOTAL True and Full Value	ASSESSED VALUATIONS: RURAL: Homestead Up to $4,000 20%	Over $4,000 and Non-Homestead 33⅓%	ALL OTHER: Timber Land Class 3a 20%	Homestead Up to $4,000 25%	Over $4,000 and Non-Homestead 40%	MACHINERY Permanently Attached to Real Estate 33⅓%	TOTAL ASSESSED VALUE	Total Assessed Value as Equalized by the Board of Review	FINAL EQUALIZED VALUE
													Dollars	Dollars	Dollars	Dollars	Dollars	Dollars	Dollars	Dollars	Dollars	Dollars	Dollars	Dollars	Dollars
1	U. S. of America		NE¼NE¼	18	142	26			115																
2	U. S. of America		NW¼NE¼																						
3	U. S. of America		SW¼NE¼																						
4	U. S. of America		SE¼NE¼																						
5																									
6	U. S. of America		NE¼NW¼																						
7	U. S. of America		~~NW¼NW¼~~ Govt Lot 1																						
8	Alaspe + Hilda M. Barnett		~~SW¼NW¼~~ Govt Lot 2				42.8			7/6	7/6	F													
9	U. S. of America		SE¼NW¼																						
10	Hobert Turner		3 acs of Govt Lot 3				3			7/0	7/0	T													
11	U. S. of America		NE¼SW¼																						
12	U. S. of America		NW¼SW¼ Govt Lot 3 less 3 acs.																						
13	U. S. of America		~~SW¼SW¼~~ Govt Lot 4 less Rly																						
14	U. S. of America		SE¼SW¼																						
15																									
16	U. S. of America		NE¼SE¼																						
17	State of Minnesota		NW¼SE¼																						
18	U. S. of America		SW¼SE¼																						
19	U. S. of America		SE¼SE¼																						
20																									
							42.8																		

	SOLD FOR TAXES	VALUATIONS BY SCHOOL DISTRICTS AS EQUALIZED BY DEPARTMENT OF TAXATION: District No. / Rate ... Mills	District No. / Rate ... Mills	District No. / Rate ... Mills	District No. / Rate ... Mills	District No. / Rate ... Mills	Tax including Sure Homestead ... Mills	State Tax on Non-Homestead 4.32 ... Mills	SPECIAL TAXES	TOTAL TAXES	PAID	WHEN PAID	Number of Receipt	March Settlement 1960	June Settlement 1960	Penalty	November Settlement 1960	Penalty	Collections to First Monday in January 1961	Penalty	Delinquent on First Monday in January 1961	Total Delinquent Tax and Penalty	REMARKS
		Dollars	Dollars	Dollars	Dollars	Dollars	Dollars	$ cts.	$ cts.	$ cts.		Month Day Year		$ cts.	$ cts.	$ cts.	$ cts.	$ cts.	$ cts.	$ cts.	$ cts.	$ cts.	
1																							
2																							
3																							
4																							
5																							
6																							
7																							
8		#60					15.32			15.32	2nd HALF PAID 1st Half Paid	OCT 31 1960 MAY 24 1960	18345 8796		7.66		7.66						
9																							9544
10		45					11.48	28		11.76	PAID IN FULL	MAY 31 1960	13461		11.76								
11																							9545
12																							
13																							
14																							
15																							
16																							
17																							
18																							
19																							
20																							
		#60 15 105					2680	28		2708					19.42		7.66						

Assessment Roll and Tax List of Real Property in the Town of Slater, Cass County, Minnesota, for Taxes for the Year 1959.

PRINTED HILLER-DAVIS CO., MINNEAPOLIS

* Indicate Type of Property: R-Residential, C-Commercial, I-Industrial, U-Utility, F-Farm, L-Lakeshore, T-Timber, M-Mineral

	IN WHOSE NAME ASSESSED	TO WHOM TRANSFERRED	DESCRIPTION OF PROPERTY: SUBDIVISION	Sec. or Lot	Town or Block	Rge.	Number of Acres of Land: Acres	100ths	No. School District	Indicate Homestead Tax Yes or No	Indicate Agricultural Tax Yes or No	Indicate Type of Property	TRUE AND FULL VALUATIONS: LAND Exclusive of Structures and Improvements	BUILDINGS and Other Structures	MACHINERY Permanently Attached to Real Estate	TOTAL True and Full Value	ASSESSED VALUATIONS: RURAL: Homestead Up to $4,000 20%	RURAL: Over $4,000 and Non-Homestead 33⅓%	ALL OTHER: Timber Land Class 1a 20%	ALL OTHER: Homestead Up to $4,000 25%	ALL OTHER: Over $4,000 and Non-Homestead 40%	ALL OTHER: MACHINERY Permanently Attached to Real Estate 33⅓%	TOTAL ASSESSED VALUE	Total Assessed Value as Equalized by the Board of Review	FINAL EQUALIZED VALUE
													Dollars	Dollars	Dollars	Dollars	Dollars	Dollars	Dollars	Dollars	Dollars	Dollars	Dollars	Dollars	Dollars
1	U. S. of America		NE¼ of NE¼		14	22	6		118																
2	U. S. of America		NW¼ of NE¼																						
3	U. S. of America		SW¼ of NE¼ less Ry. Rt. way.																						
4	U. S. of America		SE¼ of NE¼																						
5																									
6	U. S. of America		NE¼ of NW¼ less Ry. Rt. way.																						
7	U. S. of America		NW¼ of NW¼ Lot 1 less Ry. Rt. way																						
8	U. S. of America		SW¼ of NW¼ Lot 2																						
9	U. S. of America		SE¼ of NW¼ less Ry. Rt. way																						
10																									
11	U. S. of America		NE¼ of SW¼																						
12	U. S. of America		NW¼ of SW¼ Govt. Lot 3																						
13	U. S. of America		SW¼ of SW¼ Govt. Lot 4																						
14	U. S. of America		SE¼ of SW¼																						
15																									
16	State of Minnesota		NE¼ of SE¼ less Ry. Rt. way.																						
17	State of Minnesota		NW¼ of SE¼ " " "																						
18	U. S. of America		SW¼ of SE¼ Govt. Lot 5																						
19	State of Minnesota		SE¼ of SE¼ Govt. Lot 6 less Ry. Rt. way																						
20																									

	SOLD FOR TAXES	VALUATIONS BY SCHOOL DISTRICTS AS EQUALIZED BY DEPARTMENT OF TAXATION: District No. ..... Rate ..... Mills	District No. ..... Rate ..... Mills	District No. ..... Rate ..... Mills	District No. ..... Rate ..... Mills	District No. ..... Rate ..... Mills	District No. ..... Rate ..... Mills	Tax including State Homestead ..... Mills	State Tax on Non-Homestead ..... Mills	SPECIAL TAXES	TOTAL TAXES		PAID	WHEN PAID: Month Day Year	Number of Receipt	March Settlement 1960	June Settlement 1960	Penalty	November Settlement 1960	Penalty	Collections to First Monday in January 1961	Penalty	Delinquent on First Monday in January 1961	Total Delinquent Tax and Penalty	REMARKS
		Dollars	Dollars	Dollars	Dollars	Dollars	Dollars	$ cts.	$ cts.	$ cts.	$ cts.					$ cts.	$ cts.	$ cts.	$ cts.	$ cts.	$ cts.	$ cts.	$ cts.	$ cts.	
1												1													
2												2													
3												3													
4												4													
5												5													
6												6													
7												7													
8												8													
9												9													
10												10													
11												11													
12												12													
13												13													
14												14													
15												15													
16												16													
17												17													
18												18													
19												19													
20												20													

Assessment Roll and Tax List of Real Property in the Towns of Slater, Cass County, Minnesota, for Taxes for the Year 1959.

Form 5CD MILLER-DAVIS CO., MINNEAPOLIS

* Indicate Type of Property: R-Residential, C-Commercial, I-Industrial, U-Utility, F-Farm, L-Lakeshore, T-Timber, M-Mineral

	IN WHOSE NAME ASSESSED	TO WHOM TRANSFERRED	DESCRIPTION OF PROPERTY: SUBDIVISION	Sec. or Lot	Town or Block	Rng.	Number of Acres of Land: Acres	100ths	No. School District	Indicate Homestead Tax Number	Indicate Agricultural Tax Number	Indicate Type of Property*	TRUE AND FULL VALUATIONS: LAND Exclusive of Structures and Improvements	BUILDINGS and Other Structures	MACHINERY Permanently Attached to Real Estate	TOTAL True and Full Value	ASSESSED VALUATIONS: RURAL: Homestead Up to $4,000 20%	RURAL: Over $4,000 and Non-Homestead 33⅓%	ALL OTHER: Timber Land Class 3c 20%	ALL OTHER: Homestead Up to $4,000 25%	ALL OTHER: Over $4,000 and Non-Homestead 40%	ALL OTHER: MACHINERY Permanently Attached to Real Estate 33⅓%	TOTAL ASSESSED VALUE	Total Assessed Value as Equalized by the Board of Review	FINAL EQUALIZED VALUE
							Acres	100ths					Dollars	Dollars	Dollars	Dollars	Dollars	Dollars	Dollars	Dollars	Dollars	Dollars	Dollars	Dollars	Dollars
1	Pierre E. Wayne		760 acs of N½ of 77 & 24	20	142	26	60		118	760-138	760-3a	F											133		
2	State of Minnesota		N½ of N½																						
3	State of Minnesota		SW¼ of NE¼																						
4	U. S. of America		SE¼ of NE¼																						
5																									
6	U. S. of America		NE¼ of NW¼																						
7	U. S. of America		NW¼ of NW¼																						
8	U. S. of America		SW¼ of NW¼																						
9	U. S. of America		SE¼ of NW¼																						
10																									
11	U. S. of America		NE¼ of SW¼																						
12	U. S. of America		NW¼ of SW¼																						
13	U. S. of America		SW¼ of SW¼ less Ry. Rt. way																						
14	State of Minnesota		SE¼ of SW¼																						
15																									
16	State of Minnesota		NE¼ of SE¼																						
17	U. S. of America		NW¼ of SE¼																						
18	U. S. of America		SW¼ of SE¼																						
19	State of Minnesota		SE¼ of SE¼																						
20																									

	SOLD FOR TAXES	VALUATIONS BY SCHOOL DISTRICTS AS EQUALIZED BY DEPARTMENT OF TAXATION: District No. / Rate / Mills	Dollars	District No. / Rate / Mills	Dollars	District No. / Rate / Mills	Dollars	District No. / Rate / Mills	Dollars	Tax including State Homestead Mills	$ cts.	State Tax on Non-Homestead 4.2 Mills	$ cts.	SPECIAL TAXES	$ cts.	TOTAL TAXES	$ cts.	PAID	WHEN PAID Month Day Year	Number of Receipt	March Settlement 1960	$ cts.	June Settlement 1960	$ cts.	Penalty	$ cts.	November Settlement 1960	$ cts.	Penalty	$ cts.	Collections to Five Months in January 1961	$ cts.	Penalty	$ cts.	Delinquent to Five Months in January 1961	$ cts.	Total Delinquent Tax and Penalty	$ cts.	REMARKS
1		118.5 / 6.4 / 7.4	133							33 94		82				34 76		PAID IN FULL	DEC 12 1960	7812										34 76	137							
2																																								15277
3																																								
4																																								
5																																								
6																																								
7																																								
8																																								
9																																								
10																																								
11																																								
12																																								
13																																								
14																																								
15																																								
16																																								
17																																								
18																																								
19																																								
20																																								
			133							33 94		82				34 76														34 76								

Assessment Roll and Tax List of Real Property in the Towns of Slates, Cass County, Minnesota, for Taxes for the Year 1959.

FORM SCD MILLER-DAVIS CO., MINNEAPOLIS

* Indicate Type of Property: R-Residential, C-Commercial, I-Industrial, U-Utility, F-Farm, L-Lakeshore, T-Timber, M-Mineral

		DESCRIPTION OF PROPERTY							TRUE AND FULL VALUATIONS				ASSESSED VALUATIONS										
													RURAL		ALL OTHER								
IN WHOSE NAME ASSESSED	TO WHOM TRANSFERRED		SUBDIVISION	Sec. or Lot	Town or Block	Rge.	Number of Acres of Land: Acres	Number of Acres of Land: 100ths	No. School District	Indicate Homestead Tax on Yes or No	Indicate Agricultural Tax on Yes or No	Indicate Type of Property	LAND Exclusive of Structures and Improvements	BUILDINGS and Other Structures	MACHINERY Permanently Attached to Real Estate	TOTAL True and Full Value	Homestead Up to $1,000 20%	Over $4,000 and Non-Homestead 33⅓%	Timber Land Class Je 20%	Homestead Up to $1,000 25%	Over $4,000 and Non-Homestead 40%	MACHINERY Permanently Attached to Real Estate 33⅓%	TOTAL ASSESSED VALUE	Total Assessed Value as Equalized by the Board of Review	FINAL EQUALIZED VALUE
													Dollars	Dollars	Dollars	Dollars	Dollars	Dollars	Dollars	Dollars	Dollars	Dollars	Dollars	Dollars	Dollars
U. S. of America		1	NE¼ of NE¼				21 14226		118																
U. S. of America		2	NW¼ of NE¼																						
U. S. of America		3	SW¼ of NE¼																						
U. S. of America		4	SE¼ of NE¼																						
		5																							
U. S. of America		6	NE¼ of NW¼																						
U. S. of America		7	NW¼ of NW¼																						
U. S. of America		8	SW¼ of NW¼																						
U. S. of America		9	SE¼ of NW¼																						
		10																							
U. S. of America		11	NE¼ of SW¼																						
U. S. of America		12	NW¼ of SW¼																						
U. S. of America		13	SW¼ of SW¼																						
U. S. of America		14	SE¼ of SW¼																						
		15																							
State of Minnesota		16	~~NE¼ of SE¼~~ Lot 1																						
U. S. of America		17	NW¼ of SE¼																						
U. S. of America		18	~~SW¼ of SE¼~~ Lot 2																						
		19	SE¼ of SE¼																						
		20																							

	SOLD FOR TAXES	VALUATIONS BY SCHOOL DISTRICTS AS EQUALIZED BY DEPARTMENT OF TAXATION: District No.... Rate.... Mills	District No.... Rate.... Mills	District No.... Rate.... Mills	District No.... Rate.... Mills	District No.... Rate.... Mills	District No.... Rate.... Mills	Tax including State Homestead ....Mills	State Tax on Non-Homestead ....Mills	SPECIAL TAXES	TOTAL TAXES		PAID	WHEN PAID			Number of Receipt	March Settlement 1960	June Settlement 1960	Penalty	November Settlement 1960	Penalty	Collections to First Monday in January 1961	Penalty	Delinquent on First Monday in January 1961	Total Delinquent Tax and Penalty	REMARKS
		Dollars	Dollars	Dollars	Dollars	Dollars	Dollars	$ cts.	$ cts.	$ cts.	$ cts.			Month	Day	Year		$ cts.	$ cts.	$ cts.	$ cts.	$ cts.	$ cts.	$ cts.	$ cts.	$ cts.	
1												1															
2												2															
3												3															
4												4															
5												5															
6												6															
7												7															
8												8															
9												9															
10												10															
11												11															
12												12															
13												13															
14												14															
15												15															
16												16															
17												17															
18												18															
19												19															
20												20															

Personal

Assessment Roll and Tax List of Real Property in the Town of Slater, Cass County, Minnesota, for Taxes for the Year 1959.

Form 5CD MILLS-DAVIS CO., MINNEAPOLIS

* Indicate Type of Property: R-Residential, C-Commercial, I-Industrial, U-Utility, F-Farm, L-Lakeshore, T-Timber, M-Mineral

	IN WHOSE NAME ASSESSED	TO WHOM TRANSFERRED	DESCRIPTION OF PROPERTY: SUBDIVISION	Sec. or Lot	Town or Block	Rng.	Number of Acres of Land: Acres	100ths	No. School District	Indicate Homestead Tax or No	Indicate Agricultural Tax or No	Indicate Type of Property	TRUE AND FULL VALUATIONS: LAND Exclusive of Structures Improvements	BUILDINGS and Other Structures	MACHINERY Permanently Attached to Real Estate	TOTAL True and Full Value	ASSESSED VALUATIONS: RURAL: Homestead Up to $1,000 20%	RURAL: Over $4,000 and Non-Homestead 33⅓%	ALL OTHER: Timber Land Class 1c 20%	ALL OTHER: Homestead Up to $1,000 25%	ALL OTHER: Over $4,000 and Non-Homestead 40%	ALL OTHER: MACHINERY Permanently Attached to Real Estate 33⅓%	TOTAL ASSESSED VALUE	Total Assessed Value as Equalized by the Board of Review	FINAL EQUALIZED VALUE
							Acres	100ths					Dollars	Dollars	Dollars	Dollars	Dollars	Dollars	Dollars	Dollars	Dollars	Dollars	Dollars	Dollars	Dollars
1	John H. & Chloe D. Kamer		NE¼NE¼	22	142	26	40		118	no	Yes	F		420 Added during 58										204	
2	" " "		NW¼NW¼				40			no	"	"													
3	U. S. of America		SW¼NE¼																						
4	U. S. of America		SE¼NE¼																						
5																									
6	U. S. of America		~~NE¼NW¼~~ Lot 2																						
7	U. S. of America		NW¼NW¼ Lot 1																						
8	U. S. of America		SW¼NW¼ Lot 3																						
9	U. S. of America		SE¼NW¼																						
10																									
11	U. S. of America		NE¼SW¼																						
12	U. S. of America		NW¼SW¼ Lot 4																						
13	U. S. of America		SW¼SW¼ Lot 5																						
14	U. S. of America		SE¼SW¼																						
15																									
16	U. S. of America		NE¼SE¼																						
17	U. S. of America		NW¼SE¼																						
18	U. S. of America		SW¼SE¼																						
19	U. S. of America		SE¼SE¼																						
20																									
							80																		

	SOLD FOR TAXES	DALEATIONS BY SCHOOL DISTRICTS AS EQUALIZED BY DEPARTMENT OF TAXATION: District No. 118 Rate 25 Mills						Tax including State Homestead	State Tax on Non-Homestead 1.2 Mills	SPECIAL TAXES	TOTAL TAXES		PAID	WHEN PAID	Number of Receipt	March Settlement 1960	June Settlement 1960	Penalty	November Settlement 1960	Penalty	Collections to First Monday in January 1961	Penalty	Delinquent on First Monday in January 1961	Total Delinquent Tax and Penalty	REMARKS
		Dollars	Dollars	Dollars	Dollars	Dollars	Dollars	$ cts.	$ cts.	$ cts.	$ cts.			Month Day Year		$ cts.	$ cts.	$ cts.	$ cts.	$ cts.	$ cts.	$ cts.	$ cts.	$ cts.	
1		204						5206	126		5332	1	2nd HALF PAID 1st Half Paid	OCT 03 1960 MAY 01 1960	17369		2666		2666						9546
2		64						1634	40		1674	2	2nd HALF PAID 1st Half Paid	OCT 03 1960 MAY 01 1960	13409		837		837						
3												3													
4												4													
5												5													
6												6													
7												7													
8												8													
9												9													
10												10													
11												11													
12												12													
13												13													
14												14													
15												15													
16												16													
17												17													
18												18													
19												19													
20												20													
		268						6840	166		7006						3503		3503						

Personal

Assessment Roll and Tax List of Real Property in the Town of State

Form 3CD FILLER-DAVIS CO., MINNEAPOLIS

* Indicate Type of Property: R-Residential, C-Commercial, I-Industrial, U-Utility, F-Farm, L-Lakeshore, T-Timber, M-Mineral

	IN WHOSE NAME ASSESSED	TO WHOM TRANSFERRED	DESCRIPTION OF PROPERTY: SUBDIVISION	Sec. or Lot	Town or Block	Rng.	Number of Acres of Land: Acres	100ths	No. School District	Indicate Homestead by Yes or No	Indicate Agricultural by Yes or No	Indicate Type of Property	TRUE AND FULL VALUATIONS: LAND Exclusive of Structures and Improvements	BUILDINGS and Other Structures	MACHINERY Permanently Attached to Real Estate	TOTAL True and Full Value	ASSESSED VALUATIONS: RURAL: Homestead Up to $4,000 20%	Over $4,000 and Non-Homestead 33⅓%	ALL OTHER: Timber Land Class 3c 20%	Homestead Up to $4,000 25%	Over $4,000 and Non-Homestead 40%	MACHINERY Permanently Attached to Real Estate 33⅓%	TOTAL ASSESSED VALUE	Total Assessed Value as Equalized by the Board of Review	FINAL EQUALIZED VALUE
													Dollars	Dollars	Dollars	Dollars	Dollars	Dollars	Dollars	Dollars	Dollars	Dollars	Dollars	Dollars	Dollars
	John J. + Delilah L. Irving		1 NE¼ NE¼ less sold	43	142	26	35		118	yes	yes	F													
	State of Minnesota		2 NW¼ NE¼																						
	State of Minnesota		3 SW¼ NE¼																						
	Anna + Chas. M. Anderson		4 SE¼ NE¼				40			no	no	F													
	Frank D. Burgess, et al		Sent out NE¼ in 1784 of 1784																						
			5 W 366' of S 665' of E 446' of 1784 in hwy				5			no	yes	F													
	John H. + Chas. D. Karner		6 NE¼ NW¼ Sent Rct 1				37.50			no	"	"													
	" " "		7 NW¼ NW¼ Sent Rct 2				55.75			no	"	"			90 added by 53								90		
	Paul Raymar		8 SW¼ NW¼				40			no	"	"													
	State of Minnesota		9 SE¼ NW¼																						
			10																						
	State of Minnesota		11 NE¼ NW¼ SW¼																						
	State of Minnesota		12 NW¼ NW¼ SW¼																						
	State of Minnesota		13 SW¼ NW¼ SW¼																						
	State of Minnesota		14 SE¼ NW¼ SW¼																						
			15																						
	U. S. of America		16 NE¼ SE¼ Sent Rct 3																						
	State of Minnesota		17 NW¼ SE¼																						
	State of Minnesota		18 SW¼ SE¼																						
	Joseph E. Swanson Estate		19 SE¼ SE¼ Sent Rct 4				23.50			Exempt															
			20																						
							216.95																		

Cass County, Minnesota, for Taxes for the Year 1959.

	SOLD FOR TAXES	VALUATIONS BY SCHOOL DISTRICTS AS EQUALIZED BY DEPARTMENT OF TAXATION: District No. Rate Mills	Dollars	District No. Rate Mills	Dollars	District No. Rate Mills	Dollars	District No. Rate Mills	Dollars	Tax including State Homestead Mills	$ cts.	State Tax on Non-Homestead Mills	$ cts.	SPECIAL TAXES $ cts.	TOTAL TAXES $ cts.		PAID	WHEN PAID Month Day Year	Number of Receipt	March Settlement 1960 $ cts.	June Settlement 1960 $ cts.	Penalty $ cts.	November Settlement 1960 $ cts.	Penalty $ cts.	Collections to First Monday in January 1961 $ cts.	Penalty $ cts.	Delinquent as First Monday in January 1961 $ cts.	Total Delinquent Tax and Penalty $ cts.	REMARKS
1		Dist. No. 118 Rate 25.5 Mills	4 36							9 18					9 18	1	Prior Pay Part Paid	OCT 31 1960 / MAY 31 1960	15111 / 13486		4 60		4 58						15287 Bal 4 58
2																2														
3																3														
4					92					25 78	58				26 36	4											26 36	25 90		
5			10							2 56	06				2 62	5	PAID IN FULL MAY 31 1960		12541		2 62									15288
6			65							16 58	40				16 98	6	1st HALF FULL OCT 31 1960												4 243	
7			90							22 96	56				23 52	7	1st Half Paid MAY 31 1960		17349		8 49		8 49						8 546	
																	2nd HALF FULL OCT 31 1960													
8	SOLD FOR TAXES		60							15 32	38				15 70	8	2nd Half Paid MAY 31 1960		17349		11 76		11 76						"	
9																9	PAID IN FULL MAY 25 1960		12564		15 70									15278
10																10														
11																11														
12																12														
13																13														
14																14														
15																15														
16																16														
17																17														
18																18														
19	SOLD FOR TAXES															19														
20																20														
			#36		= #36					66 60																				
			225		92 = 2					25 78	1 98				94 36						43 17		24 29				36 70			
			6.1																											
					3.53					92 38																				

Personal

Form 1CD

Assessment Roll and Tax List of Real Property in the Towns of Platte, Cass County, Minnesota, for Taxes for the Year 1959.

* Indicate Type of Property: R-Residential, C-Commercial, I-Industrial, U-Utility, F-Farm, L-Lakeshore, T-Timber, M-Mineral

	IN WHOSE NAME ASSESSED	TO WHOM TRANSFERRED	DESCRIPTION OF PROPERTY: SUBDIVISION	Sec. or Lot	Town or Block	R.	Number of Acres of Land: Acres	100ths	No. School District	Indicate Homestead Tax No	Indicate Agricultural Tax No	Indicate Type of Property*	TRUE AND FULL VALUATIONS: LAND Exclusive of Structures and Improvements (Dollars)	BUILDINGS and Other Structures (Dollars)	MACHINERY Permanently Attached to Real Estate (Dollars)	TOTAL True and Full Value (Dollars)	ASSESSED VALUATIONS: RURAL: Homestead Up to $4,000 20% (Dollars)	RURAL: Over $4,000 and Non-Homestead 33⅓% (Dollars)	ALL OTHER: Timber Land Class 2c 20% (Dollars)	ALL OTHER: Homestead Up to $1,000 25% (Dollars)	ALL OTHER: Over $4,000 and Non-Homestead 40% (Dollars)	ALL OTHER: MACHINERY Permanently Attached to Real Estate 33⅓% (Dollars)	TOTAL ASSESSED VALUE (Dollars)	Total Assessed Value as Equalized by the Board of Review (Dollars)	FINAL EQUALIZED VALUE (Dollars)
	State of Minnesota		1 NE¼NE¼	24	142	26			18																
	State of Minnesota		2 NW¼NE¼																						
	U. S. of America		3 SW¼NE¼																						
	U. S. of America		4 SE¼NE¼																						
	Robert Fisher		5 Govt Lot 7				14			770	770	L													
	Otto J Dallrath		6 NE¼NW¼ Govt Lot 1				14 25			770	"	"													
	Hugo L + Agnes E Johnson		7 NW¼NW¼ Govt Lot 6 less N 720'				4 25			770	"	"													
			8 SW¼NW¼ Govt Lot 5				4 25			770	9	T													
	State of Minnesota		9 SW¼NW¼ Govt Lot 2																						
	Frank D. Bergquist, et ux		10 N 720' of Govt Lot 6							770	770	L		390	add'l Bldg 28							850			
	U. S. of America		11 NE¼SW¼																						
	U. S. of America		12 NW¼SW¼ Govt Lot 4																						
	Maynard + Caroline Fries		13 SW¼SW¼ Govt Lot 3				10			770	Grant	T													
	U. S. of America		14 SE¼SW¼																						
			15																						
	State of Minnesota		16 NE¼SE¼																						
	State of Minnesota		17 NW¼SE¼																						
	State of Minnesota		18 SW¼SE¼																						
	State of Minnesota		19 SE¼SE¼																						
			20																						
							64 94																		

VALUATIONS BY SCHOOL DISTRICTS AS EQUALIZED BY DEPARTMENT OF TAXATION

SOLD FOR TAXES	District No. 18 Rate 22 Mills (Dollars)	District No. 18 Rate 22 Mills (Dollars)	District No. ..... Rate ..... Mills (Dollars)	District No. ..... Rate ..... Mills (Dollars)	District No. ..... Rate ..... Mills (Dollars)	District No. ..... Rate ..... Mills (Dollars)	Tax including State Homestead ..... Mills ($ cts.)	State Tax on Non-Homestead 6.20 Mills ($ cts.)	SPECIAL TAXES ($ cts.)	TOTAL TAXES ($ cts.)		PAID	WHEN PAID (Month Day Year)	Number of Receipt	March Settlement 1960 ($ cts.)	June Settlement 1960 ($ cts.)	Penalty ($ cts.)	November Settlement 1960 ($ cts.)	Penalty ($ cts.)	Collections to First Monday in January 1961 ($ cts.)	Penalty ($ cts.)	Delinquent on First Monday in January 1961 ($ cts.)	Total Delinquent Tax and Penalty ($ cts.)	REMARKS
											1														
											2														
											3														
											4														
PAID FOR TAXES			4			1 12	02			1 14	5											1 14			
PAID FOR TAXES			27			7 56	16			7 72	6											7 72			
			87			24 38	54			24 92	7	PAID IN FULL	MAY 31 1960	13492		24 92								959	
	40					10 20	24			10 44	8	PAID IN FULL	MAY 31 1960			10 44									
											9														
			150			42 04	94			42 98	10	PAID IN FULL	MAY 31 1960	12541		42 98								543	
											11														
											12														
PAID FOR TAXES	14					3 58	08			3 66	13											3 66			
											14														
											15														
											16														
											17														
											18														
											19														
											20														
	54		266 = 2 x x			13 78 / 2910 / 1866	1 92			90 86						78 34						18 52			

Assessment Roll and Tax List of Real Property in the Town of Slater

Form 5CD

* Indicate Type of Property: R-Residential, C-Commercial, I-Industrial, U-Utility, F-Farm, L-Lakeshore, T-Timber, M-Mineral

	In Whose Name Assessed	To Whom Transferred	Description of Property: Subdivision	Sec. or Lot	Town or Block	Reg.	Number of Acres of Land	1959a	No. School District	Indicate Homestead Tax or No	Indicate Exemption Land Tax or No	Indicate Type of Property	True and Full Valuations: Land Exclusive of Structures and Improvements (Dollars)	Buildings and Other Structures (Dollars)	Machinery Permanently Attached to Real Estate (Dollars)	Total True and Full Value (Dollars)	Assessed Valuations: Rural Homestead Up to $4,000 20% (Dollars)	Rural Over $4,000 and Non-Homestead 33⅓% (Dollars)	All Other Timber Land Class 2a 20% (Dollars)	All Other Homestead Up to $4,000 25% (Dollars)	All Other Over $4,000 and Non-Homestead 40% (Dollars)	All Other Machinery Permanently Attached to Real Estate 33⅓% (Dollars)	Total Assessed Value (Dollars)	Total Amount Value as Equalized by the Board of Review (Dollars)	Final Equalized Value (Dollars)
1	State of Minnesota		NE¼ of NE¼	25	142	26			118																
2	State of Minnesota		NW¼ of NE¼																						
3	State of Minnesota		SW¼ of NE¼																						
4	State of Minnesota		SE¼ of NE¼																						
5																									
6	State of Minnesota		NE¼ of NW¼																						
7	Alvilda + John Miller		NW¼ of NW¼ Govt Lot 1				14.75			770	Yes	T													
8	Raymond C. Kral		SW¼ of NW¼ Govt Lot 2				25			770	"	"													
9	State of Minnesota		SE¼ of NW¼																						
10																									
11	C. P. Rowen		NE¼ of SW¼				40				Yes	"	"												
12	" "		NW¼ of SW¼				40				Yes	"	"												
13	" "		SW¼ of SW¼				40				Yes	"	F												
14	State of Minnesota		SE¼ of SW¼																						
15																									
16	State of Minnesota		NE¼ of SE¼																						
17	Clarence W. + Elmer A. Ramus		NW¼ of SE¼				40				770	"	T												
18	State of Minnesota		SW¼ of SE¼																						
19	State of Minnesota		SE¼ of SE¼																						
20																									
							199.75																		

	Sold for Taxes	Validations by School Districts as Equalized by Department of Taxation: District No. ..... Rate ..... Mills	District No. ..... Rate ..... Mills	District No. ..... Rate ..... Mills	District No. ..... Rate ..... Mills	District No. ..... Rate ..... Mills	District No. ..... Rate ..... Mills	Tax Including State Homestead ..... Mills ($ cts.)	State Tax on Non-Homestead 16.92 Mills ($ cts.)	Special Taxes ($ cts.)	Total Taxes ($ cts.)		Paid	When Paid (Month Day Year)	Number of Receipt	March Settlement 1960 ($ cts.)	June Settlement 1960 ($ cts.)	Penalty ($ cts.)	November Settlement 1960 ($ cts.)	Penalty ($ cts.)	Collections to First Monday in January 1961 ($ cts.)	Penalty ($ cts.)	Delinquent on First Monday in January 1961 ($ cts.)	Total Delinquent Tax and Penalty ($ cts.)	Remarks
1												1													
2												2													
3												3													
4												4													
5												5													
6												6													
7		28						714	16		730	7											730		9549
8		60						1532	38		1570	8	PAID IN FULL	MAY 3 1 1960	15716		15 70								9548
9												9													
10												10													
11		H 40						1020			1020	11	2nd HALF PAID 1st Half Paid	OCT 3 1 1960 MAY 3 1 1960			5 10		5 10					9549
12		H 40						1020			1020	12	2nd HALF PAID 1st Half Paid	OCT 3 1 1960 MAY 3 1 1960	17367 13944		5 10		5 10					"
13		H 60						1532			1532	13	2nd HALF PAID 1st Half Paid	OCT 3 1 1960 MAY 3 1 1960			7 66		7 66					"
14												14													
15												15													
16												16													
17	SOLD FOR TAXES	67						1710	42		1752	17											42 50		
18												18													
19												19													
20												20													
		# 140 155 295						7528	96		7624						3 56		2 26				14 82		

Assessment Roll and Tax List of Real Property in the Town of Slater, Cass County, Minnesota, for Taxes for the Year 1959.

Form 5(C) [redacted]

* Indicate Type of Property: R-Residential, C-Commercial, I-Industrial, U-Utility, F-Farm, L-Lakeshore, T-Timber, M-Mineral

In Whose Name Assessed	To Whom Transferred		Description of Property: Subdivision	Sec. or Lot	Town or Block	Reg.	Number of Acres of Land: Acres	100ths	No. School District	Indicate Homestead Tax as Yes or No	Indicate Agricultural Land Tax as Yes or No	Indicate Type of Property	True and Full Valuations: Land Exclusive of Standing Timber and Improvements	Buildings and Other Structures	Machinery Permanently Attached to Real Estate	Total True and Full Value	Assessed Valuations: Rural: Homestead Up to $1,000 20%	Rural: Over $4,000 and Non-Homestead 33⅓%	All Other: Timber Land Class 2a 20%	All Other: Homestead Up to $4,000 25%	All Other: Over $4,000 Non-Homestead 40%	All Other: Machinery Permanently Attached to Real Estate 33⅓%	Total Assessed Value	Total Amount Value as Equalized by the Board of Review	Final Equalized Value
							Acres	100ths					Dollars	Dollars	Dollars	Dollars	Dollars	Dollars	Dollars	Dollars	Dollars	Dollars	Dollars	Dollars	Dollars
Joseph E. Swanson		1	N½ of N½ Lot 1	26	142	26	25	75	118	Exempt															
State of Minnesota		2	NW¼ of NW¼																						
State of Minnesota		3	SW¼ of NE¼																						
Elmer P. Jorgen, R. Chermak Edmund W. Hendrickson			SE¼ of NW¼ Lot 2				26	50		710	Yes	F													
		5																							
State of Minnesota		6	NE¼ of NW¼																						
State of Minnesota		7	SW¼ of NW¼																						
State of Minnesota		8	SW¼ of NW¼																						
State of Minnesota		9	SW¼ of NW¼																						
		10																							
U. S. of America		11	NE¼ of SW¼																						
U. S. of America		12	NW¼ of SW¼																						
Thomas Swanhier		13	SW¼ of SW¼				40			710	Yes	F													
Francis Swanhier		14	SE¼ of SW¼				40			Yes	"	"													
		15																							
U. S. of America		16	NE¼ of SE¼																						
U. S. of America		17	NW¼ of SE¼																						
Howard E. & Ruth Knight		18	SW¼ of SE¼				40			Yes	"	"													
" " "		19	SE¼ of SE¼				40			Yes	"	"													
		20																							
							225	25																	

Cass County, Minnesota, for Taxes for the Year 1959.

Sold for Taxes	Validations by School Districts as Equalized by Department of Taxation: Dituries Lutz No. ..... Rate 22.31 ..... Mills	District No. ..... Rate ..... Mills	District No. ..... Rate ..... Mills	District No. ..... Rate ..... Mills	District No. ..... Rate ..... Mills	Tax including State Homestead ..... Mills	State Tax on Non-Homestead 6.32 Mills	Special Taxes	Total Taxes		Paid	When Paid	Number of Receipt	March Settlement 1960	June Settlement 1960	Penalty	November Settlement 1960	Penalty	Collections to First Monday in January 1961	Penalty	Delinquent on First Monday in January 1961	Total Delinquent Tax and Penalty	Remarks
	Dollars	Dollars	Dollars	Dollars	Dollars	Dollars	$ cts.	$ cts.	$ cts.			Month Day Year		$ cts.	$ cts.	$ cts.	$ cts.	$ cts.	$ cts.	$ cts.	$ cts.	$ cts.	
										1													
										2													
										3													
	67					1710	42		1752	4	PAID IN FULL	MAY 9 1960	2322		1752								9550
										5													
										6													
										7													
										8													
										9													
										10													
										11													
										12													
Sold for Taxes	50					1276	32		1308	13													
	#87					2220			2220	14	PAID IN FULL	MAY 16 1960	6848		2220					12.88		15289	
										15												2551	
										16													
										17													
	#40					1020			1020	18	PAID IN FULL	APR 11 1960	3192		3112								
	#81					2092			2092	19	PAID IN FULL	APR 11 1960											14633
										20													
	#209 117 326					8318	74		8392						7074					13.88			

Personal

Assessment Roll and Tax List of Real Property in the Town of Slater

Cass County, Minnesota, for Taxes for the Year 1959.

Form 3CD

* Indicate Type of Property: R-Residential, C-Commercial, I-Industrial, U-Utility, F-Farm, L-Lakeshore, T-Timber, M-Mineral

| | | |

Assessment Roll and Tax List of Real Property in the Town of Slater, Cass County, Minnesota, for Taxes for the Year 1959.

*Indicate Type of Property: R-Residential, C-Commercial, I-Industrial, U-Utility, F-Farm, L-Lakeshore, T-Timber, M-Mineral

	IN WHOSE NAME ASSESSED	TO WHOM TRANSFERRED	DESCRIPTION OF PROPERTY: SUBDIVISION	Sec. or Lot	Town or Block	Reg.	Number of Acres of Land: Acres	Hundredths	No. School District	Indicate Homestead Tax	Indicate Agricultural Tax	Indicate Type of Property	TRUE AND FULL VALUATIONS: LAND Exclusive of Structures and Improvements	BUILDINGS and Other Structures	MACHINERY Permanently Attached to Real Estate	TOTAL True and Full Value	ASSESSED VALUATIONS: RURAL: Homestead Up to $4,000 20%	RURAL: Over $4,000 and Non-Homestead 33⅓%	ALL OTHER: Timber Land Class 2c 20%	ALL OTHER: Homestead Up to $4,000 25%	ALL OTHER: Over $4,000 and Non-Homestead 40%	ALL OTHER: MACHINERY Permanently Attached to Real Estate 33⅓%	TOTAL ASSESSED VALUE	Total Assessed Value as Equalized by the Board of Review	FINAL EQUALIZED VALUE
													Dollars	Dollars	Dollars	Dollars	Dollars	Dollars	Dollars	Dollars	Dollars	Dollars	Dollars	Dollars	Dollars
1	U. S. of America		NE¼NE¼ Lot 1	28	142	26			118																
2	U. S. of America		NW¼NE¼																						
3	U. S. of America		SW¼NE¼ Lot 2																						
4			NE¼NW¼																						
5																									
6	U. S. of America		NE¼NW¼																						
7	U. S. of America		NW¼NW¼																						
8	Harold C. & Emma C. Brammer		SW¼NW¼ Except Lot 4				37			72	90	T													
9	U. S. of America		SE¼NW¼ Except Lot 3																						
10																									
11			NE¼SW¼																						
12	~~State of Minnesota~~ (Cont. to Donald J. Cone)		NW¼SW¼ Except Lot 5				23	50		70	70	L		210	Adder Bay T.D.							167			
13	Cass County		SW¼SW¼ Except Lot 6 less Ry. R.W.							Exempt															
14	Harold J. Zanth		W½ of Lot 7							90	90	T													
15	Ellsworth H. Bates		W½ of E½ of W½ of Lot 1 less Ry. R.W.							70	70	L													
16	Willis L. Kemper		NE¼NE¼ E½ of W½ of Lot 7				2	95		70	90	T													
17	Ernest H. & Mildred L. Snyder		NW¼NE¼ W½ of E½ of Lot 7				2	95		70	"	"													
18	Henry & Stella Sobieski		SW¼NE¼ E½ of W½ of E½ of Lot 7							70	70	L													
19	Harold J. & Laura K. Zanth		SE¼NE¼ E½ of Lot 7							70	"	"													
20																									
	(Continued on Next Page)						72	40																	

	SOLD FOR TAXES	VALUATIONS BY SCHOOL DISTRICTS AS EQUALIZED BY DEPARTMENT OF TAXATION: District No. / Rate ... Mills	Dollars	District No. / Rate ... Mills	Dollars	District No. / Rate ... Mills	Dollars	Districts No. / Rate ... Mills	Dollars	Tax including State Homestead ... Mills	$ cts.	State Tax on Non-Homestead 62 Mills	$ cts.	SPECIAL TAXES	$ cts.	TOTAL TAXES	$ cts.
1																	
2																	
3																	
4																	
5																	
6																	
7																	
8		100								2752		62				2614	
9																	
10																	
11																	
12				167						4680		104				4784	
13																	
14		H 5								128						128	
15	SOLD FOR TAXES			15						420		10				430	
16		120								306		08				314	
17		120								306		08				314	
18				8						224		04				228	
19				14						308		06				314	
20																	
		H 5								8292							
		1 X 7		22 = 3.5						5632		202				9126	
		1 X 7		9.5						8924							

	PAID	WHEN PAID: Month Day Year	Number of Receipt	March Settlement 1960	June Settlement 1960	Penalty	November Settlement 1960	Penalty	Collections to First Monday in January 1961	Penalty	Delinquent on First Monday in January 1961	Penalty	Total Delinquent Tax and Penalty	REMARKS
				$ cts.	$ cts.	$ cts.	$ cts.	$ cts.	$ cts.	$ cts.	$ cts.	$ cts.	$ cts.	
1														
2														
3														
4														
5														
6														
7														
8	PAID IN FULL	AUG 22 1960	11692				2614	65						15290
9														
10														
11														
12	PAID IN FULL	SEP 8 1960	11815				4784							9573 Pen 143
13														
14	PAID IN FULL	MAY 25 1960	12253		128									9572
15														
16											4 19			
17	PAID IN FULL	MAY 3 1960	563		3 14						3 14			9584
18	PAID IN FULL	JAN 7 1959	14	2 28										9572
19	PAID IN FULL	MAY 25 1960	12253		3 14									9572
20														
				2 28	7 66		12 98				7 46			

Lot 7 Sec 28 - 142-26

NW 1/4	Zanth ~~State Mines~~
W 1/2 of E 1/2 of W 1/2	Bates
E 1/2 of NW 1/4	Hempes
NW 1/4 of E 1/2	Snyder
E 1/2 of W 1/2 of E 1/2	Tobias
E 1/4	Zanth

→ E.

Assessment Roll and Tax List of Real Property in the Town of Stater

Cass County, Minnesota, for Taxes for the Year 1959.

* Indicate Type of Property: R-Residential, C-Commercial, I-Industrial, U-Utility, F-Farm, L-Lakeshore, T-Timber, M-Mineral

	IN WHOSE NAME ASSESSED	TO WHOM TRANSFERRED	DESCRIPTION OF PROPERTY: SUBDIVISION	Sec. or Lot	Town or Block	Reg.	Number of Acres of Land (Acres / 100ths)	No. School District	Indicate Homestead Tax or No	Indicate Agricultural Tax or No	Indicate Type* of Property	TRUE AND FULL VALUATIONS: LAND Exclusive of Structures and Improvements (Dollars)	BUILDINGS and Other Structures (Dollars)	MACHINERY Permanently Attached to Real Estate (Dollars)	TOTAL True and Full Value (Dollars)	ASSESSED VALUATIONS: RURAL: Homestead Up to $4,000 20% (Dollars)	RURAL: Over $4,000 and Non-Homestead 33⅓% (Dollars)	ALL OTHER: Timber Land Class 2c 20% (Dollars)	ALL OTHER: Homestead Up to $4,000 25% (Dollars)	ALL OTHER: Over $4,000 and Non-Homestead 40% (Dollars)	ALL OTHER: MACHINERY Permanently Attached to Real Estate 33⅓% (Dollars)	TOTAL ASSESSED VALUE (Dollars)	Total Assessed Value as Equalized by the Board of Review (Dollars)	FINAL EQUALIZED VALUE (Dollars)
1			NE¼NE¼	28	142	26		118																
2			NW¼NE¼																					
3			SW¼NE¼																					
4			SE¼NE¼																					
5																								
6			NE¼NW¼																					
7			NW¼NW¼																					
8			SW¼NW¼																					
9			SE¼NW¼																					
10	Alexander F. + Myrtle I. Weidenbach		W 100' of E 400' of N 150' of Lot 8						no	no	L		300 added by BR									117		
11			NE¼SW¼																					
12			NW¼SW¼																					
13			SW¼SW¼																					
14			SE¼SW¼																					
15	James + Margaret Thompson		Part of Lot 8 (E 100')																					
16	Dominic + Roberta Wiatt		Part of Lot 8																					
17	State of Minnesota		NW¼SE¼																					
18	Harold D. + Leah H. Zanter		Cont 1.5 ac by deed Lyle Wyer; 1.5 ac by deed Sold						no	no	T		600 added by BR									291		
19	Douglas Beckenwick + Lottie M. Cooper		NE¼NW¼ Cont 1.0 ac by deed 1.00 of 2.00 N of Rd				2.26		no	"	"		300 added by BR									220		
20	James C. + Martha B. Valk		W 100' of E 200' of N 150' of Lot 8				4.50		no	no	L													
							71.76																	

	SOLD FOR TAXES	VALUATIONS BY SCHOOL DISTRICTS AS EQUALIZED BY DEPARTMENT OF TAXATION: District No. / Rate ... Mills (Dollars)	District No. / Rate ... Mills (Dollars)	District No. / Rate ... Mills (Dollars)	District No. / Rate ... Mills (Dollars)	District No. / Rate ... Mills (Dollars)	Tax including State Homestead ... Mills ($ cts.)	State Tax on Non-Homestead ... Mills ($ cts.)	SPECIAL TAXES ($ cts.)	TOTAL TAXES ($ cts.)		PAID	WHEN PAID (Month Day Year)	Number of Receipt	March Settlement 1960 ($ cts.)	June Settlement 1960 ($ cts.)	Penalty ($ cts.)	November Settlement 1960 ($ cts.)	Penalty ($ cts.)	Collections to Five Monday in January 1961 ($ cts.)	Penalty ($ cts.)	Delinquent on Five Monday in January 1961 ($ cts.)	Total Delinquent Tax and Penalty ($ cts.)	REMARKS
1											1													
2											2													
3											3													
4											4													
5											5													
6											6													
7											7													
8											8													
9											9													
10				117			3278	72		3350	10	PAID IN FULL JUN 28 1960	10806				33 50						9574	50 Bonded
11											11													
12											12													
13											13													
14											14													
15											15													
16											16													
17											17													
18		Wint 2.17 Sand 7.4	291			Wint 6.38 Sand 12.3	7426	122	1.4 .8	Wint 8.78 Sand 13.1 / 7608	18	PAID IN FULL MAY 25 1960	12253			76 08								Cut West 2 ac this yr 95.30 Assessment
19			220				5614	136		5750	19													9555
20				117			3278	72		3350	20	PAID IN FULL MAY 31 1960	13482			33 50					51 50	6325		9511
			511		224 = 745		19040																	
							6556	462		20058						109 58	33 50				51 50			
							19596																	

Assessment Roll and Tax List of Real Property in the Town of Walker, Cass County, Minnesota, for Taxes for the Year 1959.

Form SCD MILLER-DAVIS CO., MINNEAPOLIS

* Indicate Type of Property: R-Residential, C-Commercial, I-Industrial, U-Utility, F-Farm, L-Lakeshore, T-Timber, M-Mineral

	IN WHOSE NAME ASSESSED	TO WHOM TRANSFERRED	DESCRIPTION OF PROPERTY: SUBDIVISION	Sec. or Lot	Town or Block	Rge.	Number of Acres of Land: Acres	Hdths	No. School District	Indicate Homestead Tax or No	Indicate Agricultural Tax or No	Indicate Type of Property*	TRUE AND FULL VALUATIONS: LAND (Exclusive of Structures and Improvements) Dollars	BUILDINGS and Other Structures Dollars	MACHINERY (Permanently Situated to Real Estate) Dollars	TOTAL True and Full Value Dollars	ASSESSED VALUATIONS: RURAL: Homestead Up to $4,000 20% Dollars	RURAL: Over $4,000 and Non-Homestead 33⅓% Dollars	ALL OTHER: Timber Land Class 2c 20% Dollars	ALL OTHER: Homestead Up to $4,000 25% Dollars	ALL OTHER: Over $4,000 and Non-Homestead 40% Dollars	ALL OTHER: MACHINERY (Permanently Situated to Real Estate) 33⅓% Dollars	TOTAL ASSESSED VALUE Dollars	Total Assessed Value as Remained by the Board of Review Dollars	FINAL EQUALIZED VALUE Dollars
	Lee Roy Griffin		NE¼NE¼	29	142	26	40		116	yes	yes	F													
2	U. S. of America		NW¼NE¼ less Ry R/W																						
3	State of Minnesota		SW¼NE¼ lying S of Ry																						
4	State of Minnesota		SE¼NE¼ lying S of Ry																						
5	U. S. of America		All of E½ of NE¼ lying N & E of Ry																						
6	U. S. of America		NE¼NW¼ less Ry R/W																						
7	State of Minnesota		NW¼NW¼																						
8	U. S. of America		SW¼NW¼																						
9	U. S. of America		SE¼NW¼																						
10	~~State of Minnesota~~		~~Lots 3 & 4 NE¼ of Ry R/W~~																						
11	U. S. of America		NE¼SW¼																						
12	U. S. of America		NW¼SW¼																						
13	U. S. of America		SW¼SW¼																						
14	U. S. of America		SE¼SW¼																						
15																									
16	State of Minnesota		NE¼SE¼ less Ry																						
17	State of Minnesota		NW¼SE¼																						
18	U. S. of America		SW¼SE¼																						
19	U. S. of America		SE¼SE¼																						
20																									
							40																		

	SOLD FOR TAXES	VALUATIONS BY SCHOOL DISTRICTS AS EQUALIZED BY DEPARTMENT OF TAXATION: District No. ..... Rate ..... Mills	District	District	District	Tax including State Homestead ..... Mills	State Tax on Non-Homestead ..... Mills	SPECIAL TAXES	TOTAL TAXES		PAID	WHEN PAID Month Day Year	Number of Receipt	March Settlement 1960	June Settlement 1960	Penalty	November Settlement 1960	Penalty	Collections to First Monday in January 1961	Penalty	Delinquent on First Monday in January 1961	Total Delinquent Tax and Penalty	REMARKS
		Dollars	Dollars	Dollars	Dollars	$ cts.	$ cts.	$ cts.	$ cts.					$ cts.	$ cts.	$ cts.	$ cts.	$ cts.	$ cts.	$ cts.	$ cts.	$ cts.	
1	SOLD FOR TAXES	#46				11.74			11.74	1	PAID IN FULL JUN 28 1960	108054					11.74					
2										2												
3										3												
4										4												
5										5												
6										6												
7										7												
8										8												
9										9												
10										10												
11										11												
12										12												
13										13												
14										14												
15										15												
16										16												
17										17												
18										18												
19										19												
20										20												
		#46				11.74			11.74								11.74					

Form 5CD WILLIAM DAVIS CO., MINNEAPOLIS

Assessment Roll and Tax List of Real Property in the Town of Slater, Cass County, Minnesota, for Taxes for the Year 1959.

* Indicate Type of Property: R-Residential, C-Commercial, I-Industrial, U-Utility, F-Farm, L-Lakeshore, T-Timber, M-Mineral

	IN WHOSE NAME ASSESSED	TO WHOM TRANSFERRED	DESCRIPTION OF PROPERTY: SUBDIVISION	Sec. or Lot	Town or Block	Rng.	Number of Acres of Land: Acres	Hdths	No. School District	Indicate Homestead Tax or No	Indicate Agricultural Tax or No	Indicate Type of Property	TRUE AND FULL VALUATIONS: LAND Exclusive of Structures and Improvements	BUILDINGS and Other Structures	MACHINERY Permanently Attached to Real Estate	TOTAL True and Full Value	ASSESSED VALUATIONS: RURAL: Homestead Up to $1,000 20%	RURAL: Over $1,000 and Non-Homestead 33⅓%	ALL OTHER: Timber Land Class 3a 20%	ALL OTHER: Homestead Up to $1,000 25%	ALL OTHER: Over $1,000 and Non-Homestead 40%	ALL OTHER: MACHINERY Permanently Attached to Real Estate 33⅓%	TOTAL ASSESSED VALUE	Total Assessed Value as Equalized by the Board of Review	FINAL EQUALIZED VALUE
							Acres	Hdths					Dollars	Dollars	Dollars	Dollars	Dollars	Dollars	Dollars	Dollars	Dollars	Dollars	Dollars	Dollars	Dollars
1	U. S. of America		NE¼ of NE¼ Lot 5	30	142	26			118																
2	U. S. of America		NW¼ of NE¼ Lot 6																						
3	U. S. of America		SW¼ of NE¼																						
4	State of Minnesota		SE¼ of NE¼																						
5																									
6	U. S. of America		NE¼ of NW¼																						
7	U. S. of America		NW¼ of NW¼ Lot 1																						
8	U. S. of America		SW¼ of NW¼ Lot 2																						
9	U. S. of America		SE¼ of NW¼																						
10																									
11	U. S. of America		NE¼ of SW¼																						
12	U. S. of America		NW¼ of SW¼ Lot 3																						
13	U. S. of America		SW¼ of SW¼ Lot 4																						
14	U. S. of America		SE¼ of SW¼																						
15																									
16	U. S. of America		NE¼ of SE¼																						
17	U. S. of America		NW¼ of SE¼																						
18	U. S. of America		SW¼ of SE¼																						
19	U. S. of America		SE¼ of SE¼																						
20																									

	SOLD FOR TAXES	VALUATIONS BY SCHOOL DISTRICTS AS EQUALIZED BY DEPARTMENT OF TAXATION: District No. ..... Rate ..... Mills	District No. ..... Rate ..... Mills	District No. ..... Rate ..... Mills	District No. ..... Rate ..... Mills	District No. ..... Rate ..... Mills	District No. ..... Rate ..... Mills	Tax including State Homestead ..... Mills	State Tax on Non-Homestead ..... Mills	SPECIAL TAXES	TOTAL TAXES		PAID	WHEN PAID: Month	Day	Year	Number of Receipt	March Settlement 1960	June Settlement 1960	Penalty	November Settlement 1960	Penalty	Collections to First Monday in January 1961	Penalty	Delinquent on First Monday in January 1961	Total Delinquent Tax and Penalty	REMARKS
		Dollars	Dollars	Dollars	Dollars	Dollars	Dollars	$ cts.	$ cts.	$ cts.	$ cts.							$ cts.	$ cts.	$ cts.	$ cts.	$ cts.	$ cts.	$ cts.	$ cts.	$ cts.	
1												1															
2												2															
3												3															
4												4															
5												5															
6												6															
7												7															
8												8															
9												9															
10												10															
11												11															
12												12															
13												13															
14												14															
15												15															
16												16															
17												17															
18												18															
19												19															
20												20															

Assessment Roll and Tax List of Real Property in the Towns of Slater, Cass County, Minnesota, for Taxes for the Year 1959.

Form SCD 6—L. H. DAVIS CO., MINNEAPOLIS

*Indicate Type of Property: R-Residential, C-Commercial, I-Industrial, U-Utility, F-Farm, L-Lakeshore, T-Timber, M-Mineral

	IN WHOSE NAME ASSESSED	TO WHOM TRANSFERRED	DESCRIPTION OF PROPERTY: SUBDIVISION	Sec. or Lot	Town or Block	Rng.	Number of Acres of Land: Acres	Units	No. School District	Indicate Homestead Tax or No.	Indicate Agricultural Tax or No.	Indicate Type of Property	TRUE AND FULL VALUATIONS: LAND Exclusive of Structures and Improvements	BUILDINGS and Other Structures	MACHINERY Permanently Attached to Real Estate	TOTAL True and Full Value	ASSESSED VALUATIONS: RURAL: Homestead Up to $1,000	RURAL: Over $4,000 and Non-Homestead	ALL OTHER: Timber Land Class 2c	ALL OTHER: Homestead Up to $1,000	ALL OTHER: Over $4,000 and Non-Homestead	ALL OTHER: MACHINERY Permanently Attached to Real Estate	TOTAL ASSESSED VALUE	Total Assessed Value as Equalized by the Board of Review	FINAL EQUALIZED VALUE
													Dollars	Dollars	Dollars	Dollars	Dollars	Dollars	Dollars	Dollars	Dollars	Dollars	Dollars	Dollars	Dollars
	U. S. of America	1	S E ¼ of N E ¼		31	24	226		116																
	U. S. of America	2	N W ¼ of N E ¼																						
	U. S. of America	3	S W ¼ of N E ¼																						
	U. S. of America	4	S E ¼ of N E ¼																						
		5																							
	U. S. of America	6	N E ¼ of N W ¼																						
	U. S. of America	7	~~N W ¼ of N W ¼~~ Lot 1																						
	U. S. of America	8	~~S W ¼ of N W ¼~~ Lot 2																						
	U. S. of America	9	S E ¼ of N W ¼																						
		10																							
	U. S. of America	11	N E ¼ of S W ¼																						
	U. S. of America	12	~~N W ¼ of S W ¼~~ Lot 3																						
	U. S. of America	13	~~S W ¼ of S W ¼~~ Lot 4																						
	U. S. of America	14	S E ¼ of S W ¼																						
		15																							
	U. S. of America	16	N E ¼ of S E ¼																						
	U. S. of America	17	N W ¼ of S E ¼																						
	U. S. of America	18	~~S W ¼ of S E ¼~~ Lot 5																						
	U. S. of America	19	~~S E ¼ of S E ¼~~ Lot 6																						
		20																							

	SOLD FOR TAXES	VALUATIONS BY SCHOOL DISTRICTS AS EQUALIZED BY DEPARTMENT OF TAXATION: District No. ..... Rate ..... Mills	District No. ..... Rate ..... Mills	District No. ..... Rate ..... Mills	District No. ..... Rate ..... Mills	District No. ..... Rate ..... Mills	District No. ..... Rate ..... Mills	Tax including State Homestead ..... Mills	State Tax on Non-Homestead ..... Mills	SPECIAL TAXES	TOTAL TAXES		PAID	WHEN PAID: Month Day Year	Number of Receipt	March Settlement 1960	June Settlement 1960	Penalty	November Settlement 1960	Penalty	Collections to First Monday in January 1961	Penalty	Delinquent on First Monday in January 1961	Total Delinquent Tax and Penalty	REMARKS
		Dollars	Dollars	Dollars	Dollars	Dollars	Dollars	$ cts.	$ cts.	$ cts.	$ cts.					$ cts.	$ cts.	$ cts.	$ cts.	$ cts.	$ cts.	$ cts.	$ cts.	$ cts.	
1												1													
2												2													
3												3													
4												4													
5												5													
6												6													
7												7													
8												8													
9												9													
10												10													
11												11													
12												12													
13												13													
14												14													
15												15													
16												16													
17												17													
18												18													
19												19													
20												20													

Assessment Roll and Tax List of Real Property in the Town of Slater

Form 5CD Miller-Davis Co., Minneapolis

*Indicate Type of Property: R-Residential, C-Commercial, I-Industrial, U-Utility, F-Farm, L-Lakeshore, T-Timber, M-Mineral

In Whose Name Assessed	To Whom Transferred		Description of Property: Subdivision	Sec. or Lot	Town or Block	Rng.	Number of Acres of Land: Acres	Units	No. School District	Indicate Homestead Tax or No	Indicate Rural Tax or No	Indicate Type of Property	True and Full Valuations: Land Exclusive of Structures Improvements (Dollars)	Buildings and Other Structures (Dollars)	Machinery Permanently Attached to Real Estate (Dollars)	Total True and Full Value (Dollars)	Assessed Valuations: Rural: Homestead Up to $1,000 20% (Dollars)	Rural: Over $1,000 and Non-Homestead 33⅓% (Dollars)	All Other: Timber Land Class 3a 20% (Dollars)	All Other: Homestead Up to $1,000 25% (Dollars)	All Other: Over $1,000 and Non-Homestead 40% (Dollars)	Machinery Permanently Attached to Real Estate 33⅓% (Dollars)	Total Assessed Value (Dollars)	Total Assessed Value as Equalized by the Board of Review (Dollars)	Final Equalized Value (Dollars)
U. S. of America		1	N E ¼ of N E ¼	32	142	26			118																
~~U. S. of America~~		2	N W ¼ of N E ¼																						
State of Minnesota		3	S W ¼ of N E ¼																						
State of Minnesota		4	S E ¼ of N E ¼																						
		5																							
U. S. of America		6	N E ¼ of N W ¼																						
~~U. S. of America~~		7	N W ¼ of N W ¼																						
State of Minnesota		8	S W ¼ of N W ¼																						
State of Minnesota		9	S E ¼ of N W ¼																						
		10																							
State of Minnesota		11	N E ¼ of S W ¼																						
State of Minnesota		12	N W ¼ of S W ¼																						
~~State of Minnesota~~	~~U. S. of America~~	13	S W ¼ of S W ¼																						
State of Minnesota		14	S E ¼ of S W ¼																						
		15																							
State of Minnesota		16	N E ¼ of S E ¼																						
State of Minnesota		17	N W ¼ of S E ¼																						
State of Minnesota		18	S W ¼ of S E ¼																						
State of Minnesota		19	S E ¼ of S E ¼																						
		20																							

Cass County, Minnesota, for Taxes for the Year 1959.

	Solid For Taxes	Valuations by School Districts as Equalized by Department of Taxation: District No. Rate ... Mills (Dollars)	District No. Rate ... Mills (Dollars)	District No. Rate ... Mills (Dollars)	District No. Rate ... Mills (Dollars)	District No. Rate ... Mills (Dollars)	District No. Rate ... Mills (Dollars)	Tax including State Homestead ... Mills ($ cts.)	State Tax on Non-Homestead ... Mills ($ cts.)	Special Taxes ($ cts.)	Total Taxes ($ cts.)		Paid	When Paid: Month	Day	Year	Number of Receipt	March Settlement 1960 ($ cts.)	June Settlement 1960 ($ cts.)	Penalty ($ cts.)	November Settlement 1960 ($ cts.)	Penalty ($ cts.)	Collections to Five Monday in January 1961 ($ cts.)	Penalty ($ cts.)	Delinquent on Five Monday in January 1961 ($ cts.)	Total Delinquent Tax and Penalty ($ cts.)	Remarks
1												1															
2												2															
3												3															
4												4															
5												5															
6												6															
7												7															
8												8															
9												9															
10												10															
11												11															
12												12															
13												13															
14												14															
15												15															
16												16															
17												17															
18												18															
19												19															
20												20															

Assessment Roll and Tax List of Real Property in the Town of Slater, Cass County, Minnesota, for Taxes for the Year 1959.

Form 3CD WILLER-DAVIS CO., MINNEAPOLIS

*Indicate Type of Property: R-Residential, C-Commercial, I-Industrial, U-Utility, F-Farm, L-Lakeshore, T-Timber, M-Mineral

	IN WHOSE NAME ASSESSED	TO WHOM TRANSFERRED	DESCRIPTION OF PROPERTY: SUBDIVISION	Sec. or Lot	Town or Block	Rng	Number of Acres of Land: Acres	100ths	No. School District	Indicate Homestead Tax or No	Indicate Rural Tax or No	Indicate Type of Property	TRUE AND FULL VALUATIONS: LAND Exclusive of Structures and Improvements	BUILDINGS and Other Structures	MACHINERY Permanently Attached to Real Estate	TOTAL True and Full Value	ASSESSED VALUATIONS: RURAL: Homestead Up to $4,000 20%	RURAL: Over $4,000 and Non-Homestead 33⅓%	ALL OTHER: Timber Land Class 3a 20%	ALL OTHER: Homestead Up to $4,000 25%	ALL OTHER: Over $4,000 and Non-Homestead 40%	ALL OTHER: MACHINERY Permanently Attached to Real Estate 33⅓%	TOTAL ASSESSED VALUE	Total Assessed Value as Equalized by the Board of Review	FINAL EQUALIZED VALUE	REMARKS
													Dollars	Dollars	Dollars	Dollars	Dollars	Dollars	Dollars	Dollars	Dollars	Dollars	Dollars	Dollars	Dollars	
1	C. Leslie Johnston, Eugene A. Sittauer + Magnolia W. Johnston		Cont Lot 1 less Rly R.W. way	33	142	26	28	75	118	No	Rural	T														
2	U. S. of America		NW¼ of NW¼																							
3	U. S. of America		SW¼ of NW¼																							
4	C. Leslie Johnston, Eugene A. Sittauer + Beulah Sheppard Magnolia W. Smith		~~SW¼ of NW¼~~ Cont Lot 2				8	25		No	No	L														
5																										
6	State of Minnesota		NE¼ of NW¼																							
7	State of Minnesota		NW¼ of NW¼																							
8	State of Minnesota		SW¼ of NW¼																							
9	State of Minnesota		SE¼ of NW¼																							
10																										
11	State of Minnesota		NE¼ of SW¼																							
12	U. S. of America		NW¼ of SW¼																							
13	State of Minnesota		SW¼ of SW¼																							
14	David P. + Amanda M. Buchanan		~~SW¼ of SW¼~~ Cont Lot 4				30			No	No	L														
15																										
16			NE¼ of SE¼																							
17	C. Leslie Johnston, Eugene A. Sittauer + ~~Geo. R. Sheppard~~ Magnolia W. Smith		~~NW¼ of SE¼~~ Cont Lot 3				26	25		No	No	L														
18			SW¼ of SE¼																							
19			SE¼ of SE¼																							
20																										
							108	25																		

Cass County, Minnesota, for Taxes for the Year 1959.

	SOLD FOR TAXES	VALUATIONS BY SCHOOL DISTRICTS AS EQUALIZED BY DEPARTMENT OF TAXATION: District No. 118 Rate 25.81 Mills	District No. 118 Rate 25.81 Mills	District No. 118 Rate 25.81 Mills	District No. ..... Rate ..... Mills	District No. ..... Rate ..... Mills	Tax including State Homestead ..... Mills	State Tax on Non-Homestead 1.02 Mills	SPECIAL TAXES	TOTAL TAXES	PAID	WHEN PAID: Month	Day	Year	Number of Receipt	March Settlement 1960	June Settlement 1960	Penalty	November Settlement 1960	Penalty	Collections to First Monday in January 1961	Penalty	Delinquent on First Monday in January 1961	Total Delinquent Tax and Penalty	REMARKS
		Dollars	Dollars	Dollars	Dollars	Dollars	Dollars	$ cts.	$ cts.	$ cts.						$ cts.	$ cts.	$ cts.	$ cts.	$ cts.	$ cts.	$ cts.	$ cts.	$ cts.	
1		74					1888	46		1934	PAID IN FULL	MAY	31	1960	13488		1934								9575
2																									
3																									
4				40			1120	24		1144	PAID IN FULL	MAY	31	1960	13489		1144								9575
5																									
6																									
7																									
8																									
9																									
10																									
11																									
12																									
13																									
14				30			840			840												840	924		15281
15																									
16																									
17				50			1402	32		1434	PAID IN FULL	MAY	31	1960	13487		1434								9575
18																									
19																									
20																									
		74		5430	30		1888																		
				50	164		3362	102		5352							4512					840			
				140	114		5250																		

Personal

Assessment Roll and Tax List of Real Property in the Lowson of States

Form SCD MILLER-DAVIS CO., MINNEAPOLIS

* Indicate Type of Property: R-Residential, C-Commercial, I-Industrial, U-Utility, F-Farm, L-Lakeshore, T-Timber, M-Mineral

	IN WHOSE NAME ASSESSED	TO WHOM TRANSFERRED	DESCRIPTION OF PROPERTY: SUBDIVISION	Sec. or Lot	Town. Sec. Block	Rng.	Number of Acres of Land: Acres	100ths	No. School District	Indicate Homestead Tax or No.	Indicate Agricultural Tax or No.	Indicate Type of Property	TRUE AND FULL VALUATIONS: LAND Exclusive of Structures and Improvements	BUILDINGS and Other Structures	MACHINERY Permanently Attached to Real Estate	TOTAL True and Full Value	ASSESSED VALUATIONS: RURAL: Homestead Up to $4,000 20%	Over $4,000 and Non-Homestead 33⅓%	ALL OTHER: Timber Land Class 2c 20%	Homestead Up to $4,000 25%	Over $4,000 and Non-Homestead 40%	MACHINERY Permanently Attached to Real Estate 33⅓%	TOTAL ASSESSED VALUE	Total Assessed Value as Equalized by the Board of Review	FINAL EQUALIZED VALUE
							Acres	100ths					Dollars	Dollars	Dollars	Dollars	Dollars	Dollars	Dollars	Dollars	Dollars	Dollars	Dollars	Dollars	Dollars
1	Geo. Backstrom		NE¼NE¼	34	142	26	40		118	7/94	7/94	F													
2	Andrew + Ruth Olson		NW¼NE¼ Part Lot 3 less Rg				38.25			770	"	"													
3	Lester H. + Adeline J. Pohl		SW¼NE¼ " " 4 " less road				31.17			770	"	T													
4	Mahlon P. + Opal Swentkofske		SE¼NE¼ less Rg				38.92			770	"	"													
5	Edward + Allison E. Ralph		S 150' of W 100' of Lot 2							770	770	L													
6	David + Amanda Gushaw		Part Lot 2 less Rg + less NW¼NE¼ S 150' of W 180'				30.44			770 770	770 770	C											293		
7	Adolph E. Fenth		E½ of Lot 1 less Rg				17.28			770	770	R													
8	Ca C.W. + Agnes Bank		SW¼NW¼ W. 152' of Lot 1 Lot 4																						
9			SE¼NW¼																						
10	Harold S. + Leah C. Fenth		W½ of Lot Lot 1 less Rg				17.29			770 770	770	C													
11	Robert + Nelda M. + Marlin E. Pohl		NE¼NW¼ Part of Lot 5							770	770	L													
12	Norman D. + Mildred S. Erickson		NW¼NW¼ Part of Lot 5				2			770	"	"													
13	Augusta M. Foltz		SW¼NW¼ 75' x 100' 4 Lying 20' x 128' + 175' x 75' x 100' 4 of Lot 5				25			770	"	R													
14	Mr. Mrs. Jos. + Paul Fugelseth Nydia Paul McCallum		N 125' of the 300' of Lot 5 lying adjacent to Lakeshore Park Lot 22 Blk 2				75			770	"	L													
15	Ralph M. + Mildred Wm. Miller		175' of Lot 5 lying adjacent to Lot 24 Lakeside Park Blk 2				75			770 770 770	lying 770 770	8 8											188		
16	Elmer J. + Zelda Sparty		NE¼SE¼				80			770	770	F			240 added by 23								152		
17	" " "		NW¼SE¼				40			770	"	"													
18	Fred H. + Beatrice Green		SW¼SE¼				40			770	"	"													
19	" " "		SE¼SE¼				40			770	"	"													
20																									
							375.10																		

	SOLD FOR TAXES	VALUATIONS BY SCHOOL DISTRICTS AS EQUALIZED BY DEPARTMENT OF TAXATION: District No. Rate Mills	District No. Rate Mills	District No. Rate Mills	District No. Rate Mills	Tax including State Homestead Mills	State Tax on Non-Homestead 6.22 Mills	SPECIAL TAXES	TOTAL TAXES		PAID	WHEN PAID Month	Day	Year	Number of Receipt	March Settlement 1960	June Settlement 1960	Penalty	November Settlement 1960	Penalty	Collections to First Monday in January 1961	Penalty	Delinquent on First Monday in January 1961	Total Delinquent Tax and Penalty	REMARKS
		Dollars	Dollars	Dollars	Dollars	Dollars	$ cts.	$ cts.	$ cts.	$ cts.		Month	Day	Year		$ cts.	$ cts.	$ cts.	$ cts.	$ cts.	$ cts.	$ cts.	$ cts.	$ cts.	
1		# 62				15.82			15.82	1	PAID IN FULL	MAR	1	1960	4362		15.82								9552
2		97				24.76	60		25.36	2	PAID IN FULL	MAR	6	1960	11360				25.36	51					18275
3		107				29.86	72		30.58	3	PAID IN FULL	MAY	16	1960	6949		30.58								9558.
4		60				15.32	38		15.70	4	2nd HALF PAID / 1st HALF PAID	OCT / MAY	31 / 31	1960 / 1960	19335 / 11234		7.85		7.85						9557.
5				107		29.98	66		30.64	5	PAID IN FULL	MAY	25	1960	12257		30.64								9577.
6	SOLD FOR TAXES			293		82.10	1.82		83.92	6	Paid in full	[illegible]	[illegible]	[illegible]	[illegible]								32.95 Paid		15584
7				100		28.02	62		28.64	7	PAID IN FULL	MAY	31	1960	13483		28.64								9578.
8										8															
9										9															
10			# 124 / 275			111.80	1.28		113.52	10	PAID IN FULL	MAY	25	1960	12253		113.52								9572
11			17			4.76	.10		4.86	11	PAID IN FULL	MAY	12	1960	9537		4.86								9578
12			154			43.16	.96		44.12	12	PAID IN FULL	MAY	31	1960	13483		44.12								9580
13			# 20			5.60			5.60	13	PAID IN FULL	MAY	16	1960	6946		5.60								9576.
14			42			11.76	.26		12.02	14	PAID IN FULL	JAN	25	1960	195	6.44									
15			183			51.24	1.14		52.42	15	PAID IN FULL	JAN	25	1960											
16		152				38.80	.94		39.74	16	2nd HALF PAID / 1st HALF PAID	OCT / MAY	19 / 16	1960 / 1960	15408 / 3557		19.87		19.87						9556
17		72				18.38	.44		18.82	17	2nd HALF PAID / 1st HALF PAID	OCT / MAY	19 / 16	1960 / 1960			9.41		9.41						"
18	SOLD FOR TAXES	# 52				13.28			13.28	18															
19	SOLD FOR TAXES	# 40				10.20			10.20	19													3.28		15385
20										20													10.20		"
		# 154	# 124 = 278			166.42																			
		44	171 = 1467			368.46	10.36		378.82								310.91		62.49				107.40		
		65	1315 = 1767			534.88																			

Personal

Lot 5 Sec 34-142-26

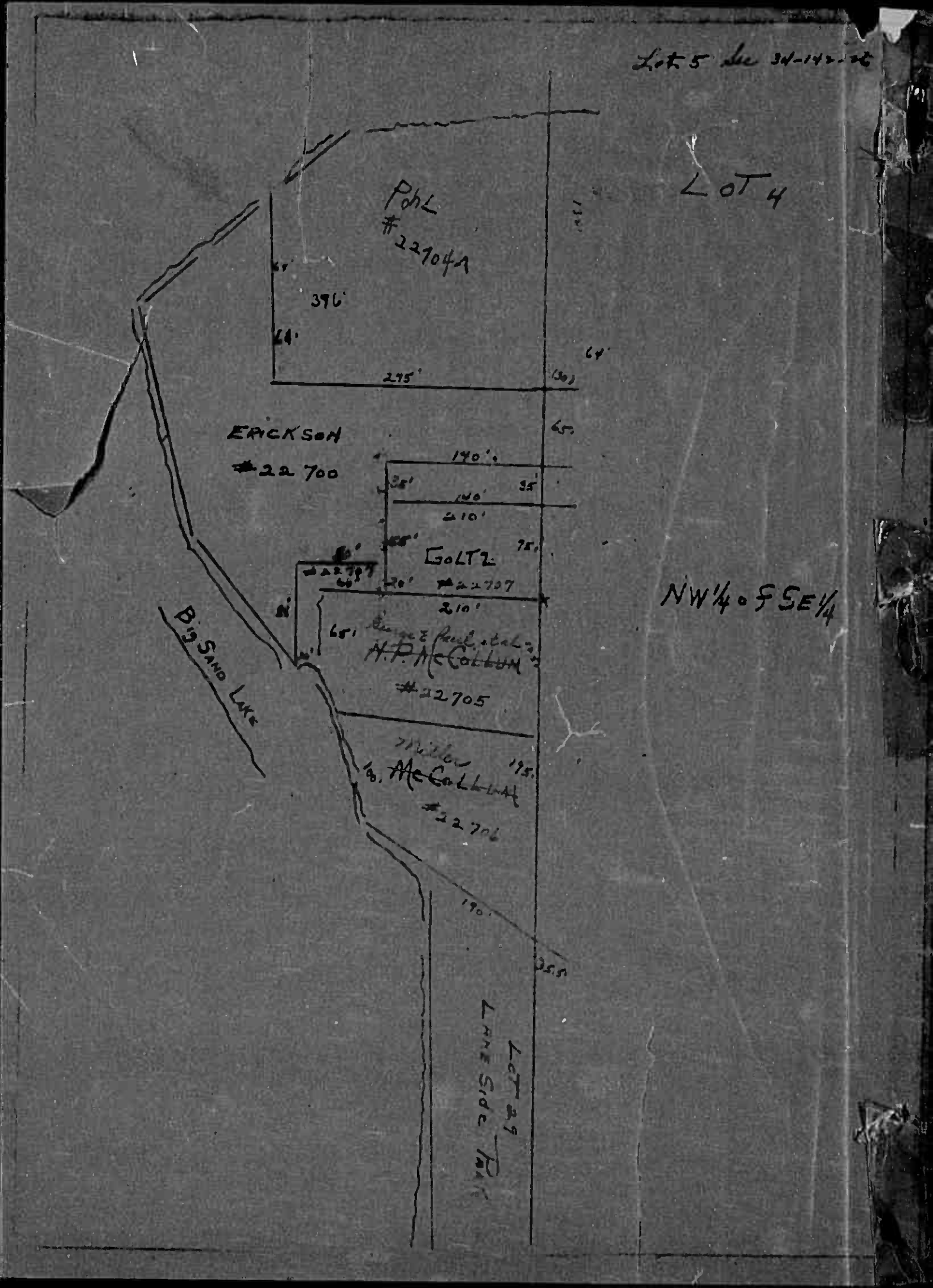

Form 3CD

Assessment Roll and Tax List of Real Property in the Town of Slater, Cass County, Minnesota, for Taxes for the Year 1959.

* Indicate Type of Property: R-Residential, C-Commercial, I-Industrial, U-Utility, F-Farm, L-Lakeshore, T-Timber, M-Mineral

	In Whose Name Assessed	To Whom Transferred		Description of Property: Subdivision	Sec. or Lot	Town or Block	Rge.	Number of Acres of Land (Acres / 100ths)	No. School District	Indicate Homestead Tax or No	Indicate Agricultural Tax or No	Indicate Type of Property	True and Full Valuations: Land Exclusive of Structures and Improvements	Buildings and Other Structures	Machinery Permanently Attached to Real Estate	Total True and Full Value	Assessed Valuations: Rural: Homestead Up to $4,000 20%	Rural: Over $4,000 and Non-Homestead 33⅓%	Rural: Timber Land Class 2a 20%	All Other: Homestead Up to $4,000 25%	All Other: Over $4,000 and Non-Homestead 40%	All Other: Machinery Permanently Attached to Real Estate 33⅓%	Total Assessed Value	Total Assessed Value as Equalized by the Board of Review	Final Equalized Value
								Acres					Dollars	Dollars	Dollars	Dollars	Dollars	Dollars	Dollars	Dollars	Dollars	Dollars	Dollars	Dollars	Dollars
	Walter A. Frank		1	NE¼NE¼	35	142	26	40	118	yes	yes	F													
	" "		2	NW¼NE¼				40		yes	"	"													
	" "		3	SW¼NE¼				40		yes	"	"													
	" "		4	SE¼NE¼				40		yes	"	"													
	Gerald + Mary E. Frank		5	E½ of NE¼ of NW¼ of				80		yes	"	R													
	U. S. of America		6	W½ of NE¼ of NW¼																					
	U. S. of America		7	NW¼ of NW¼																					
	U. S. of America		8	SW¼ of NW¼ less Ry Rt way																					
	U. S. of America		9	SE¼ of NW¼																					
			10																						
	State of Minnesota		11	NE¼ of SW¼ less Ry Rt																					
	John W. + Elmer M. Johnson		12	NW¼ of SW¼				40		yes	"	F													
	Fred A. + Beatrice Green		13	SW¼ of SW¼				40		yes	"	"													
	" " "		14	SE¼ of SW¼				40		yes	"	"													
			15																						
	Walter A. Frank		16	NE¼ of SE¼				40		yes	"	"													
	" "		17	NW¼ of SE¼ less Ry Rt way				39.92		yes	"	"													
	Ben E. + Lucy K. Mitchell		18	SW¼ of SE¼ lying S & W of Ry				17.40		yes	"	"													
	Edmund W. Hendrickson		19	SE¼ of SE¼ less Cemetery + Ry.				35		770	"	F													
	Rita May Stransky		20	All that part of SW¼ of SE¼ lying N & E of Ry				18.45		770	"	F													
								440.77																	
								450.77																	

* Indicate Type of Property: R-Residential, C-Commercial, I-Industrial, U-Utility, F-Farm, L-Lakeshore, T-Timber, M-Mineral

	Sold for Taxes	Valuations by School Districts as Equalized by Department of Taxation: District No. 118 Rate 25.4 Mills	District No. ..... Rate ..... Mills	District No. ..... Rate ..... Mills	District No. ..... Rate ..... Mills	District No. ..... Rate ..... Mills	District No. ..... Rate ..... Mills	Tax Including State Homestead	State Tax on Non-Homestead 22.6 Mills	Special Taxes	Total Taxes		Paid	When Paid (Month Day Year)	Number of Receipt	March Settlement 1960	June Settlement 1960	Penalty	November Settlement 1960	Penalty	Collections to First Monday in January 1961	Penalty	Delinquent on First Monday in January 1961	Total Delinquent Tax and Penalty	Remarks
		Dollars	Dollars	Dollars	Dollars	Dollars	Dollars	$ cts.	$ cts.	$ cts.	$ cts.					$ cts.	$ cts.	$ cts.	$ cts.	$ cts.	$ cts.	$ cts.	$ cts.	$ cts.	
1		H 46						11.74			11.74	1											11.74		15087
2		H 40						10.20			10.20	2											10.20		"
3		H 40						10.20			10.20	3											10.20		
4		H 79						20.16			20.16	4											20.16		
5		H 30						7.66			7.66	5	PAID IN FULL	JUN 23 1960	10657				7.66*	11					15388
6												6													
7												7													
8												8													
9												9													
10												10													
11												11													
12		H 90						22.96			22.96	12	2nd HALF PAID 1st HALF PAID	OCT 19 1960 MAY 2 1960	16772 4785		11.48		11.48						9559.
13		H 145						37.00			37.00	13											37.00	4.70	15885
14		H 40						10.20			10.20	14											10.20	1.22	"
15												15													
16		H 40						10.20			10.20	16											10.20		15387
17		H 39						9.96			9.96	17											9.96		"
18		H 46						11.74			11.74	18	PAID IN FULL	MAR 15 1960	3158		11.74								
19		40						10.20	24		10.44	19	PAID IN FULL	MAY 0 1960	3822		10.44								9561.
20		67 H 635 107 747						170. 189.32	42. 66.		212. 189.98	20	1st Half Paid	MAY 31 1960	13484		8.76						8.76	9.64	9560
																	42.42		19.44				128.42		

Assessment Roll and Tax List of Real Property in the Town of Slater, Cass County, Minnesota, for Taxes for the Year 1959.

Form 1CD

* Indicate Type of Property: R-Residential, C-Commercial, I-Industrial, U-Utility, F-Farm, L-Lakeshore, T-Timber, M-Mineral

	In Whose Name Assessed	To Whom Transferred		Description of Property: Subdivision	Sec. or Lot	Town or Block	Range	Number of Acres of Land: Acres	100ths	No. School District	Indicate Type of Residential Tax as No.	Indicate Type of Agricultural Tax as No.	Indicate Type of Property	True and Full Valuations: Land Exclusive of Structures or Improvements (Dollars)	Buildings and Other Structures (Dollars)	Machinery Permanently Attached to Real Estate (Dollars)	Total True and Full Value (Dollars)	Assessed Valuations: Rural: Homestead Up to $4,000 20% (Dollars)	Rural: Over $4,000 and Non-Homestead 33⅓% (Dollars)	All Other: Timber Land Class 3a 20% (Dollars)	All Other: Homestead Up to $4,000 25% (Dollars)	All Other: Over $4,000 and Non-Homestead 40% (Dollars)	Machinery Permanently Attached to Real Estate: 33⅓% (Dollars)	Total Assessed Value (Dollars)	Total Assessed Value Equalized by the Board of Review (Dollars)	Final Equalized Value (Dollars)
	State of Minnesota		1	NE¼ of NE¼	36	142	26			118																	
	State of Minnesota		2	N½ of NW¼ of NE¼																							
	State of Minnesota		3	SW¼ of NW¼																							
	State of Minnesota		4	S½ of NE¼																							
			5																								
	Walter & Kathryn Andrews		6	NE¼ of NW¼				40			940	940	F														
	" " "		7	NW¼ of NW¼				40			940	"	"														
	Walter C. & Kathryn R. Andrews		8	SW¼ of NW¼				40			940	"	"														
	State of Minnesota		9	SE¼ of NW¼																							
			10																								
	State of Minnesota		11	NE¼ of SW¼																							
	Henry Frank		12	NW¼ of SW¼				40			940	"	"														
	Chas A. Graham		13	SW¼ of SW¼				40			710	"	T														
	State of Minnesota		14	SE¼ of SW¼																							
			15																								
	State of Minnesota		16	~~N½ of NW¼~~ South Lot 1																							
	State of Minnesota		17	NW¼ of SE¼																							
	State of Minnesota		18	SW¼ of SE¼																							
	John E. & Virginia Rusler		19	SE¼ of SE¼				40			940	"	"														
			20																								
								240																			

Valuations by School Districts as Equalized by Department of Taxation

Sold for Taxes	District No. 118 Rate 25 Mills (Dollars)	District No. ..... Rate ..... Mills (Dollars)	District No. ..... Rate ..... Mills (Dollars)	District No. ..... Rate ..... Mills (Dollars)	District No. ..... Rate ..... Mills (Dollars)	Tax Including State Homestead ..... Mills ($ cts.)	State Tax on Non-Homestead 62 Mills ($ cts.)	Special Taxes ($ cts.)	Total Taxes ($ cts.)		Paid	When Paid: Month Day Year	Number of Receipt	March Settlement 1960 ($ cts.)	June Settlement 1960 ($ cts.)	Penalty ($ cts.)	November Settlement 1960 ($ cts.)	Penalty ($ cts.)	Collections to First Monday in January 1961 ($ cts.)	Penalty ($ cts.)	Delinquent on First Monday in January 1961 ($ cts.)	Total Delinquent Tax and Penalty ($ cts.)	Remarks
										1													
										2													
										3													
										4													
										5													
	H 40					1020			1020	6	PAID IN FULL AUG 25 1960												15819
	H 325					8294			8294	7	PAID IN FULL AUG 25 1960	11724					10334	258					"
	H 40					1020			1020	8	PAID IN FULL AUG 25 1960												"
										9													
										10													
										11													
	H 95					2424			2424	12	PAID IN FULL MAY 31 1960	9411		2424									9563
	106					2706	66		2772	13	2nd HALF PAID NOV 25 1960 / 1st Half Paid MAY 31 1960	7350 / 3513		1386					1386				15226
										14													
										15													
										16													
										17													
										18													
	H 40					1020			1020	19	2nd HALF PAID OCT 31 1960 / 1st Half Paid MAY 31 1960	17564 / 3501		510			510						9562.
										20													
	H 540																						
	106					16484	66		16550						4820		168.44		1386				
	46																						

Personal

Form 8CD

Assessment Roll and Tax List of Real Property in the _____ of _____, Cass County, Minnesota, for Taxes for the Year 1959.

* Indicate Type of Property: R-Residential, C-Commercial, I-Industrial, U-Utility, F-Farm, L-Lakeshore, T-Timber, M-Mineral

	IN WHOSE NAME ASSESSED	TO WHOM TRANSFERRED	DESCRIPTION OF PROPERTY: SUBDIVISION	Sec. or Lot	Town or Block	Rng.	Number of Acres of Land: Acres	Mills	No. School District	Indicate Homestead Tax or No	Indicate Agricultural Tax or No	Indicate Type of Property	TRUE AND FULL VALUATIONS: LAND Exclusive of Improvements and Improvements	BUILDINGS and Other Structures	MACHINERY Permanently Attached to Real Estate	TOTAL True and Full Value	ASSESSED VALUATIONS: RURAL: Homestead Up to $4,000 20%	RURAL: Over $4,000 and Non-Homestead 33⅓%	ALL OTHER: Timber Land Class 2a 20%	ALL OTHER: Homestead Up to $4,000 25%	ALL OTHER: Over $4,000 and Non-Homestead 40%	ALL OTHER: MACHINERY Permanently Attached to Real Estate 33⅓%	TOTAL ASSESSED VALUE	Total Assessed Value as Equalized by the Board of Review	FINAL EQUALIZED VALUE
							Acres	Mills					Dollars	Dollars	Dollars	Dollars	Dollars	Dollars	Dollars	Dollars	Dollars	Dollars	Dollars	Dollars	Dollars
1			N E ¼ of N E ¼																						
2			N ½ of N E ¼																						
3			S W ¼ of N E ¼																						
4			S E ¼ of N E ¼																						
5																									
6			N E ¼ of N W ¼																						
7			N W ¼ of N W ¼																						
8			S W ¼ of N W ¼																						
9			S E ¼ of N W ¼																						
10																									
11			N E ¼ of S W ¼																						
12			N W ¼ of S W ¼																						
13			S W ¼ of S W ¼																						
14			S E ¼ of S W ¼																						
15																									
16			N E ¼ of S E ¼																						
17			N W ¼ of S E ¼																						
18			S W ¼ of S E ¼																						
19			S E ¼ of S E ¼																						
20																									

	SOLD FOR TAXES	VALUATIONS BY SCHOOL DISTRICTS AS EQUALIZED BY DEPARTMENT OF TAXATION: District No. ..... Rate ..... Mills	District No. ..... Rate ..... Mills	District No. ..... Rate ..... Mills	District No. ..... Rate ..... Mills	District No. ..... Rate ..... Mills	District No. ..... Rate ..... Mills	Tax including State Homestead ..... Mills	State Tax on Non-Homestead ..... Mills	SPECIAL TAXES	TOTAL TAXES		PAID	WHEN PAID			Number of Receipt	March Settlement 1960	June Settlement 1960	Penalty	November Settlement 1960	Penalty	Collections to First Monday in January 1961	Penalty	Delinquent on First Monday in January 1961	Total Delinquent Tax and Penalty	REMARKS
		Dollars	Dollars	Dollars	Dollars	Dollars	Dollars	$ cts.	$ cts.	$ cts.	$ cts.			Month	Day	Year		$ cts.	$ cts.	$ cts.	$ cts.	$ cts.	$ cts.	$ cts.	$ cts.	$ cts.	
1												1															
2												2															
3												3															
4												4															
5												5															
6												6															
7												7															
8												8															
9												9															
10												10															
11												11															
12												12															
13												13															
14												14															
15												15															
16												16															
17												17															
18												18															
19												19															
20												20															

Plat Book
Personal

Assessment Roll and Tax List of Real Property in the ..... of .....

Form 5CD

* Indicate Type of Property: R-Residential, C-Commercial, I-Industrial, U-Utili

	IN WHOSE NAME ASSESSED	TO WHOM TRANSFERRED	DESCRIPTION OF PROPERTY: SUBDIVISION	Sec. or Lot	Town or Block	Rge.	Number of Acres of Land: Acres	Number of Acres of Land: 100ths	No. School District	Indicate Homestead by Yes	Indicate Agricultural Tax by Yes	Indicate Type of Property	TRUE AND FULL VALUATIONS: LAND Exclusive of Structures and Improvements (Dollars)	BUILDINGS and Other Structures (Dollars)	MACHINERY Permanently Attached to Real Estate (Dollars)	TOTAL True and Full Value (Dollars)	ASSES: RURAL: Homestead Up to $4,000 20% (Dollars)	Over $4,000 and Non-Homestead 33⅓% (Dollars)	Timber Land Class 2a 20% (Dollars)	U
1			N½ of NE¼																	
2			NW¼ of NE¼																	
3			SW¼ of NE¼																	
4			SE¼ of NE¼																	
5																				
6			NE¼ of NW¼																	
7			NW¼ of NW¼																	
8			SW¼ of NW¼																	
9			SE¼ of NW¼																	
10																				
11			N½ of SW¼																	
12			NW¼ of SW¼																	
13			SW¼ of SW¼																	
14			SE¼ of SW¼																	
15																				
16			NE¼ of SE¼																	
17			NW¼ of SE¼																	
18			SW¼ of SE¼																	
19			SE¼ of SE¼																	
20																				

PAGES

40

THRU

48

BLANK

Cass County, Minnesota, for Taxes for the Year 1959.

	Tax including State Homestead ...Mills	State Tax on Non-Homestead ..... Mills	SPECIAL TAXES	TOTAL TAXES	PAID	WHEN PAID: Month Day Year	Number of Receipt	March Settlement 1960	June Settlement 1960	Penalty	November Settlement 1960	Penalty	Collections to First Monday in January 1961	Penalty	Delinquent on First Monday in January 1961	Total Delinquent Tax and Penalty	REMARKS
	$ cts.	$ cts.	$ cts.	$ cts.				$ cts.	$ cts.	$ cts.	$ cts.	$ cts.	$ cts.	$ cts.	$ cts.	$ cts.	
1																	
2																	
3																	
4																	
5																	
6																	
7																	
8																	
9																	
10																	
11																	
12																	
13																	
14																	
15																	
16																	
17																	
18																	
19																	
20																	

Plat or Legals

Personal

Assessment Roll and Tax List of Real Property in the Town of Slater, Cass County, Minnesota, for Taxes for the Year 1959.

FORM 3C—MILLER-DAVIS CO., MINNEAPOLIS

* Indicate Type of Property: R-Residential, C-Commercial, I-Industrial, U-Utility, F-Farm, L-Lakeshore, T-Timber, M-Mineral

In Whose Name Assessed	To Whom Transferred	Description of Property: Subdivision	Sec. or Lot	Town or Block	Rng.	Number of Acres of Land: Acres	100ths	Indicate Homestead Tax or No	Indicate Homestead Tax or No	Indicate Type of Property*	No. School District	True and Full Valuations: Land Exclusive of Structures or Improvements (Dollars)	Buildings and Other Structures (Dollars)	Machinery Permanently Attached to Real Estate (Dollars)	Total True and Full Value (Dollars)	Assessed Valuations: Rural: Homestead Up to $4,000 20% (Dollars)	Rural: Over $4,000 and Non-Homestead 33⅓% (Dollars)	All Other: Timber Land Class 2c 20% (Dollars)	All Other: Homestead Up to $4,000 25% (Dollars)	All Other: Over $4,000 and Non-Homestead 40% (Dollars)	All Other: Machinery Permanently Attached to Real Estate 33⅓% (Dollars)	Total Assessed Value (Dollars)	Total Assessed Value as Equalized by the Board of Review (Dollars)	Final Equalized Value (Dollars)	Remarks
		Lakeside Park Lots in Park of part of S½ Sec. 34-142-26																							
Valdie G. & Josephine M. Erickson		1		4	1		116	no	no	L															
" "	"	2		2				no	"	"															
" "	"	3		3				no	"	"															
Erick N. & Gunhild S. Andersons		4		4				no	"	"															
" "	"	5		5				no	"	"															
Oscar C. & Florence C. Edwards		6		6				no	"	"															
" "	"	7		7				no	"	"															
Benjamin Magnuson		8		8				no	"	"															
" "		9		9				no	"	"															
" "		10		10				no	"	"															
Don & Ruth E. Sears		11		11				yes	"	"															
" "	"	12		12				yes	"	"															
" "	"	13		13				yes	"	"															
Roy A. & Mildred R. Ahlborn		14		14				yes	"	"															
" "	"	15		15				yes	"	"															
" "	"	16		6				yes	"	"															
		17																							
		18																							
		19																							
		20																							

	Sold for Taxes	Valuations by School Districts as Equalized by Department of Taxation: District No. / Rate ... Mills	District No. / Rate ... Mills	District No. / Rate ... Mills	District No. / Rate ... Mills	Tax including State Homestead ... Mills	State Tax on Non-Homestead ... Mills	Special Taxes	Total Taxes	Paid	When Paid: Month Day Year	Number of Receipt	March Settlement 1960	June Settlement 1960	Penalty	November Settlement 1960	Penalty	Collections to First Monday in January 1961	Penalty	Delinquent on First Monday in January 1961	Total Delinquent Tax and Penalty	Remarks
1		20				560	12		572	PAID IN FULL	MAY 16 1960			572								9583
2		20				560	12		572	PAID IN FULL	MAY 16 1960	6945		572								"
3		20				560	12		572	PAID IN FULL	MAY 16 1960			572								"
4		20				560	12		572	PAID IN FULL	MAY 31 1960			572								9585
5		94				2634	58		2692	PAID IN FULL	MAY 31 1960	13479		2692								"
6		70				1962	44		2006	2nd HALF PAID	OCT 31 1960											9588
7		50				1402	32		1434	1st Half Paid / 2nd HALF PAID	MAY 31 1960 / OCT 31 1960	17368 / 13500		1063		10 63						"
8		354				9920	220		10140	1st Half Paid / PAID IN FULL	MAY 31 1960 / MAY 25 1960			717		7 17						
9		20				560	12		572	PAID IN FULL	MAY 25 1960	12254		572								9592
10		37				1036	24		1060	PAID IN FULL	MAY 25 1960			1060								"
11		127				3558			3558	PAID IN FULL	MAY 31 1960			3558								9587
12		12				336			336	PAID IN FULL	MAY 31 1960	13443		336								"
13		12				336			336	PAID IN FULL	MAY 31 1960			336								"
14		100				2802			2802											28 02		15293
15		12				336			336											3 36		"
16		28				784			784											7 84		"
17																						
18																						
19																						
20																						
		991 / 765 / 996				27906	438		28344					22702		17 20			39 20		

Assessment Roll and Tax List of Real Property in the Town of Slater

Form SC MILLER-DAVIS CO., MINNEAPOLIS

* Indicate Type of Property: R-Residential, C-Commercial, I-Industrial, U-Utility, F-Farm, L-Lakeshore, T-Timber, M-Mineral

	In Whose Name Assessed	To Whom Transferred	Description of Property: Subdivision	Sec. or Lot	Town or Block	Rng.	Number of Acres of Land: Acres	100ths	No. School District	Indicate Homestead Tax or No	Indicate Type of Tax Levied	Indicate Type of Property	True and Full Valuations: Land Estimated of Structures Excluding Improvements	Buildings and Other Structures	Machinery Permanently Attached to Real Estate	Total True and Full Value	Assessed Valuations: Rural: Homestead Up to $4,000 20%	Over $4,000 and Non-Homestead 33⅓%	All Other: Timber Land Class 2c 20%	Homestead Up to $1,000 25%	Over $4,000 and Non-Homestead 40%	Machinery Permanently Attached to Real Estate 33⅓%	Total Assessed Value	Total Assessed Value as Equalized by the Board of Review	Final Equalized Value	Sold for Taxes	Valuations by School Districts as Equalized by Department of Taxation: District No. Rate Mills	District No. Rate Mills	District No. Rate Mills	District No. Rate Mills	District No. Rate Mills	District No. Rate Mills	Tax including State Homestead	State Tax on Non-Homestead	Special Taxes	Total Taxes	Paid	When Paid: Month Day Year	Number of Receipt	March Settlement 1960	June Settlement 1960	Penalty	November Settlement 1960	Penalty	Collections to First Monday in January 1961	Penalty	Delinquent on First Monday in January 1961	Total Delinquent Tax and Penalty	Remarks
			Lakeside Park																																																	
1	Robert A. + Myrtle A. Kasper			1	2				118	7a	70	L																																								9589
2	" " "			2						7a	"	"																																								"
3	" " "			3						7a	"	"																																								"
4	" " "			4						7a	"	"																																								"
5	H. A. W. Kasper			5						7a	"	"																																								"
6	" "			6						7a	"	"																																								9589
7	" "			7						7a	"	"																																								"
8	" "			8						7a	"	"																																								"
9	" "			9						70	"	"																																								"
10	" "			10						7a	"	"																																								9590
11	Philip M. + Annette K. Paglieri			11						70	"	"																																								"
12	Philip M. K. Paglieri			12						70	"	"																																								15390
13	" "			13						70	"	"																																								"
14	Earl J. + Elsa A. Speck			14						70	"	"																																								"
15	" " "			15						70	"	"																																								15392
16	" "			16						7a	"	"																																								"
17	Rose Thickason			17						7a	70	70																																								9582
18	" "			18						70	"	"																																								"
19	" "			19						70	"	"																																								"
20	" "			20						70	"	"																																								"

Blat of Lakeside Park

Real Trans

Personal

Real Estate

Blat of Lakeside Park

Assessment Roll and Tax List of Real Property in the Town of Stater

Form 5C MILLER-DAVIS CO./MINNEAPOLIS

* Indicate Type of Property: R-Residential, C-Commercial, I-Industrial, U-Utility, F-Farm, L-Lakeshore, T-Timber, M-Mineral

	In Whose Name Assessed	To Whom Transferred	Description of Property: Subdivision	Sec. or Lot	Town. or Block	Rng.	Number of Acres of Land: Acres	Tenths	No. School District	Indicate Homestead Tax or No	Indicate Agricultural Tax or No	Indicate Type of Property	True and Full Valuations: Land Exclusive of Structures and Improvements	Buildings and Other Structures	Machinery Permanently Attached to Real Estate	Total True and Full Value	Assessed Valuations: Rural: Homestead Up to $4,000 20%	Rural: Over $4,000 and Non-Homestead 33⅓%	All Other: Timber Land Class 3a 20%	All Other: Homestead Up to $4,000 25%	All Other: Over $4,000 and Non-Homestead 40%	Machinery Permanently Attached to Real Estate 33⅓%	Total Assessed Value	Total Assessed Value as Equalized by the Board of Review	Final Equalized Value	Sold for Taxes
			Lakeside Park										Dollars	Dollars	Dollars	Dollars	Dollars	Dollars	Dollars	Dollars	Dollars	Dollars	Dollars	Dollars	Dollars	
1	Aug. G. Erickson			21	72				116	77	70	L														
2	" "			22						70	"	"														
3	August G. Erickson			23						70	"	"														
4	" "			24						70	"	"														
5	" "		L 26' of	25						70	"	"														
6	Loren C. + Carol R. Sauer		N 26' of	25						90	"	"														
7	" "	"		26						90	"	"														
8	" "	"		27						90	"	"														
9	" "	"		28						90	"	"														
10	" "	"		29						90	"	"														
11																										
12																										
13																										
14																										
15																										
16																										
17																										
18																										
19																										
20																										

Personal

Cass County, Minnesota, for Taxes for the Year 1959.

	Valuations by School Districts as Equalized by Department of Taxation: District No. / Rate ... Mills	District No. / Rate ... Mills	District No. / Rate ... Mills	Dollars	Dollars	Dollars	Tax including State Homestead ... Mills	State Tax on Non-Homestead 6.32 Mills	Special Taxes	Total Taxes	Paid	When Paid: Month	Day	Year	Number of Receipt	March Settlement 1960	June Settlement 1960	Penalty	November Settlement 1960	Penalty	Collections to First Monday in January 1961	Penalty	Delinquent on First Monday in January 1961	Total Delinquent Tax and Penalty	Remarks
							$ cts.	$ cts.	$ cts.	$ cts.						$ cts.	$ cts.	$ cts.	$ cts.	$ cts.	$ cts.	$ cts.	$ cts.	$ cts.	
1				150			4204	94		4298	1 PAID IN FULL	MAY	31	1960			4298								9542
2				20			560	12		572	2 PAID IN FULL	MAY	31	1960			572								"
3				45			1260	28		1288	3 PAID IN FULL	MAY	31	1960	13497		1288								"
4				20			560	12		572	4 PAID IN FULL	MAY	31	1960			572								"
5				10			280	6		286	5 PAID IN FULL	MAY	31	1960			286								"
6				6			168			168	6 PAID IN FULL	MAR	15	1960											
7				180			5044			5044	7 PAID IN FULL	MAR	15	1960											14232
8				12			336			336	8 PAID IN FULL	MAR	15	1960	3159		620								
9				12			336			336	9 PAID IN FULL	MAR	15	1960											
10				12			336			336	10 PAID IN FULL	MAR	15	1960											
11											11														
12											12														
13											13														
14											14														
15											15														
16											16														
17											17														
18											18														
19											19														
20											20														
				# 222 / 245 / 467			13084	152		13236							13236								

Assessment Roll and Tax List of Real Property in the Towns of Slater, Cass County, Minnesota, for Taxes for the Year 1959.

Form 5C—MILLER-DAVIS CO., MINNEAPOLIS

* Indicate Type of Property: R-Residential, C-Commercial, I-Industrial, U-Utility, F-Farm, L-Lakeshore, T-Timber, M-Mineral

Real Estate — Dist. of Lakeside Park

	IN WHOSE NAME ASSESSED	TO WHOM TRANSFERRED	DESCRIPTION OF PROPERTY: SUBDIVISION	Sec. or Lot	Town or Block	Rng.	Number of Acres of Land: Acres	Hdths	No. School District	Indicate Homestead Tax or No	Indicate Homestead Tax or No	Indicate Type of Property	TRUE AND FULL VALUATIONS: LAND Exclusive of Structures or Improvements	BUILDINGS and Other Structures	MACHINERY Permanently Attached to Real Estate	TOTAL True and Full Value	ASSESSED VALUATIONS: RURAL: Homestead Up to $4,000 20%	Over $4,000 and Non-Homestead 33⅓%	ALL OTHER: Timber Land Class 1a 20%	Homestead Up to $4,000 25%	Over $4,000 and Non-Homestead 40%	MACHINERY Permanently Attached to Real Estate 33⅓%	TOTAL ASSESSED VALUE	Total Assessed Value as Equalized by the Board of Review	FINAL EQUALIZED VALUE
													Dollars	Dollars	Dollars	Dollars	Dollars	Dollars	Dollars	Dollars	Dollars	Dollars	Dollars	Dollars	Dollars
1	Delbert H. + Maxine L. Bridges		Outlot A					118	770	770	C														
2	Henry P. Cooper		Part #1 of Outlot B						770	"	L														
3	Benjamin Magnuson		" 2 " B						770	770	C														
4	A. E. + Selah Peterson		" 3 " B						770	"	"											8			
5	Robert L. + Myrtle Kasper		" 4 " B						770	"	"			300 added by JB								109			
6	H. A. W. Kasper		" 5 " B						770	"	"														
7	" "		" 6 " B						770	"	"														
8	P. M. Kraglien		" 7 " B						770	"	T														
9	Earl F. + Elsa A. Speck		" 8 " B						770	"	"														
10	Rose Nicklasons		" 9 " B						770	"	"														
11	A. B. Erickson		" 10 " B						770	"	"														
12																									
13																									
14																									
15																									
16																									
17																									
18																									
19																									
20																									

	SOLD FOR TAXES	VALUATIONS BY SCHOOL DISTRICTS AS EQUALIZED BY DEPARTMENT OF TAXATION: District No. ..... Rate ..... Mills	District No. ..... Rate ..... Mills	District No. ..... Rate ..... Mills	District No. 11 Rate 24 Mills	District No. ..... Rate ..... Mills	District No. ..... Rate ..... Mills	Tax including State Homestead ..... Mills	State Tax on Non-Homestead #.22 Mills	SPECIAL TAXES	TOTAL TAXES		PAID	WHEN PAID Month Day Year	Number of Receipt	March Settlement 1960	June Settlement 1960	Penalty	November Settlement 1960	Penalty	Collections in First Monday in January 1961	Penalty	Delinquent in First Monday in January 1961	Total Delinquent Tax and Penalty	REMARKS
		Dollars	Dollars	Dollars	Dollars	Dollars	Dollars	$ cts.	$ cts.	$ cts.	$ cts.					$ cts.	$ cts.	$ cts.	$ cts.	$ cts.	$ cts.	$ cts.	$ cts.	$ cts.	
1					#.184 / 21.00			110.40	1.30		111.70	1	2nd HALF PAID	OCT 2 1960	182.63		55.85		55.85						
2					9			2.52	.06		2.58	2	1st HALF PAID	MAY 30 1960	9765										9588
3					#.5			1.40			1.40	3	PAID IN FULL	MAY 25 1960	11230		2.80								9531
4					9			2.52	.06		2.58	4	PAID IN FULL	MAY 25 1960	12254		1.40								9578
5					#.4			1.12			1.12	5	PAID IN FULL	MAY 16 1960	9951		2.58								9584
6					#.4			1.12			1.12	6	PAID IN FULL	MAY 31 1960	13477		1.12								9589
7					#.4			1.12			1.12	7	PAID IN FULL	MAY 3 1960	6485		1.15								9588
8	SOLD FOR TAXES				6			1.68	.04		1.72	8										1.72			15390
9					#.4			1.12			1.12	9	2nd HALF PAID	OCT 7 1960	14844										15391
10					7			1.96	.04		2.00	10	1st HALF PAID	MAY 1 1960	3295		.56		.56						9582
11					7			1.96	.04		2.00	11	PAID IN FULL	MAY 31 1960	15712		2.00								9592
12												12	PAID IN FULL	MAY 31 1960	13497		2.00								
13												13													
14												14													
15												15													
16												16													
17												17													
18												18													
19												19													
20												20													
					#.20 / 2.48 / .53			12692	1.54		12846						70.33		56.41			1.72			

Personal

Slater Township
Division of Outlot "B"
Lakeside Park

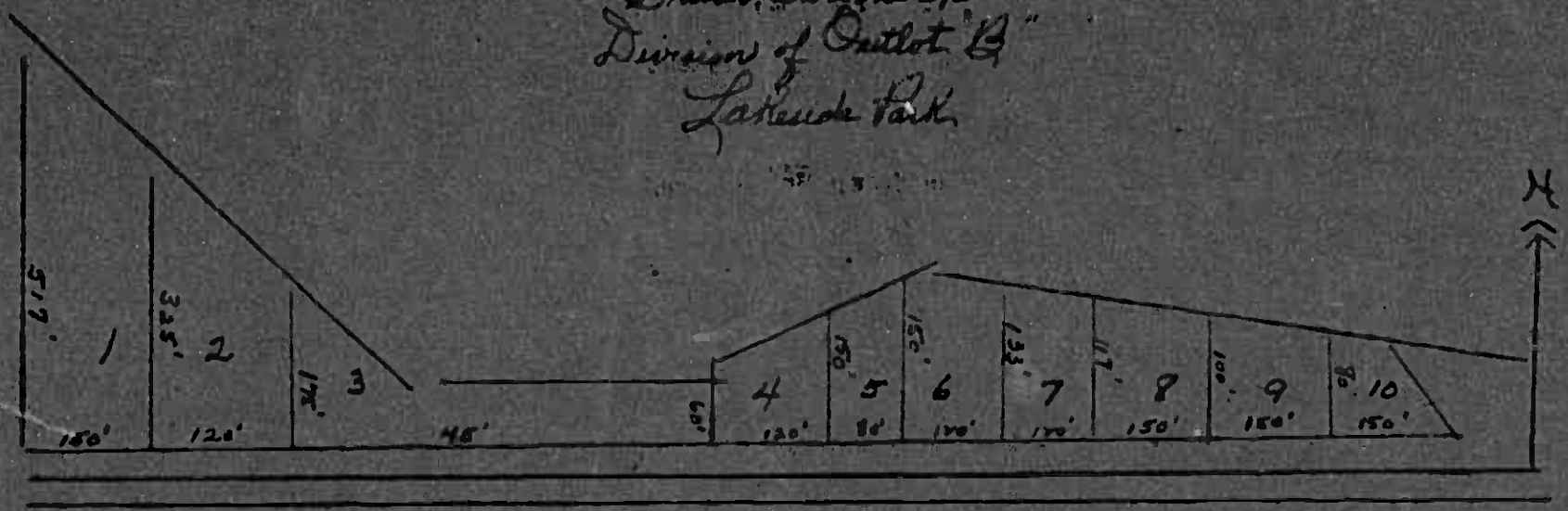

Lots 1: Henry Boos
2: Benjamin Magnuson
3: A E & Telah Peterson
4: Roberta & Myrtle Harper
5: H A & H Harper

Lots 6: H A & H Harper
7: P. M. Hyaglien
8: Earl & Ben Speck
9: Rea Nicklem
10: A G Erickson

Assessment Roll and Tax List of Real Property in the Towns of Statin, Cass County, Minnesota, for Taxes for the Year 1959.

Form 3C HILLE-DAVIS CO., MINNEAPOLIS

* Indicate Type of Property: R-Residential, C-Commercial, I-Industrial, U-Utility, F-Farm, L-Lakeshore, T-Timber, M-Mineral

	IN WHOSE NAME ASSESSED	TO WHOM TRANSFERRED	DESCRIPTION OF PROPERTY: SUBDIVISION	Sec. or Lot	Town or Block	Reg.	Number of Acres of Land: Acres	1000ths	No. School District	Indicates Homestead Tax on Re	Indicates Agricultural Tax on Re	Indicates Type of Property	TRUE AND FULL VALUATIONS: LAND Exclusive of Structures Improvements (Dollars)	BUILDINGS and Other Structures (Dollars)	MACHINERY Permanently Attached to Real Estate (Dollars)	TOTAL True and Full Value (Dollars)	ASSESSED VALUATIONS: RURAL: Homestead Up to $4,000 20% (Dollars)	RURAL: Over $4,000 and Non-Homestead 33⅓% (Dollars)	ALL OTHER: Timber Land Class 2c 20% (Dollars)	ALL OTHER: Homestead Up to $4,000 25% (Dollars)	ALL OTHER: Over $4,000 and Non-Homestead 40% (Dollars)	ALL OTHER: MACHINERY Permanently Attached to Real Estate 33⅓% (Dollars)	TOTAL ASSESSED VALUE (Dollars)	Total Assessed Value as Equalized by the Board of Review (Dollars)	FINAL EQUALIZED VALUE (Dollars)
1																									
2																									
3																									
4																									
5																									
6																									
7																									
8																									
9																									
10			Total Acres				3998.29																		
11			Less Exp. Sp. P 11				80.00																		
12							3798.29																		
13																									
14																									
15																									
16																									
17																									
18																									
19																									
20																									

	SOLD FOR TAXES	VALUATIONS BY SCHOOL DISTRICTS AS EQUALIZED BY DEPARTMENT OF TAXATION: District No. Rate Mills (Dollars)	District No. Rate Mills (Dollars)	District No. Rate Mills (Dollars)	District No. Rate Mills (Dollars)	District No. Rate Mills (Dollars)	Tax including State Homestead Mills ($ cts.)	State Tax on Non-Homestead Mills ($ cts.)	SPECIAL TAXES ($ cts.)	TOTAL TAXES ($ cts.)		PAID	WHEN PAID: Month Day Year	Number of Receipt	March Settlement 1960 ($ cts.)	June Settlement 1960 ($ cts.)	Penalty ($ cts.)	November Settlement 1960 ($ cts.)	Penalty ($ cts.)	Collections to First Monday in January 1961 ($ cts.)	Penalty ($ cts.)	Delinquent on First Monday in January 1961 ($ cts.)	Total Delinquent Tax and Penalty ($ cts.)	REMARKS
1											1													
2											2													
3											3													
4											4													
5											5													
6											6													
7											7													
8											8													
9											9													
10	Grand Totals										10													
11		#2643		#1805			= 5448				11													
12		#3791		#4416			= 8140				12													
13		7367		6221			= 13588				13													
14											14													
15											15													
16											16													
17											17													
18											18													
19											19													
20								a 1860.00 ra 1743.04 3,623.04	5059	3,673.62	20														

Real Estate

Plat of Lakeside Park

Personal