ASSESSMENT & TAX LIST - 1957

Slater

INDEX TO SECTIONS

SECTION	PAGE
Sec. 1	
" 2	
" 3	
" 4	
" 5	
" 6	
" 7	
" 8	
" 9	
" 10	
" 11	
" 12	
" 13	
" 14	
" 15	
" 16	
" 17	
" 18	
" 19	
" 20	
" 21	
" 22	
" 23	
" 24	
" 25	
" 26	
" 27	
" 28	
" 29	
" 30	
" 31	
" 32	
" 33	
" 34	
" 35	
" 36	

For Convenience of Auditor in Showing Boundaries of School Districts

Township No. 142 *Range No.* 26 *Mer. P. M.*

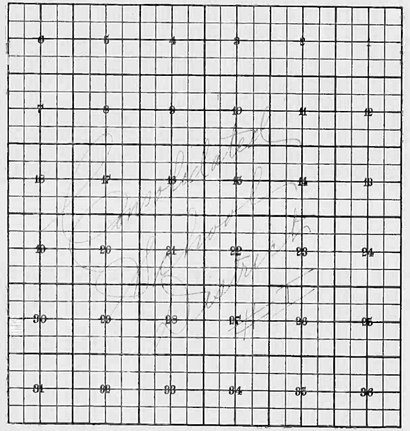

Sch Dist #1 merged 68
Sept 6 1957

Returns Showing Grain Received in or Handled by Elevators, Warehouses and Mills in the ..... of ..... in the County of ..... for the Year Ending May 1, 1957.

NAMES OF OWNERS	ADDRESS	Bushels of Wheat	Bushels of Soy Beans	Bushels of Flax	Total No. of Bushels of Wheat, Soy Beans and Flax	★ Tax of ½ Mill per Bushel (Dollars, Cts.)	Bushels of Corn	Bushels of Barley	Bushels of Rye	Bushels of Oats	Bushels of Buckwheat	Bushels of all Other Grains	Total No. Bushels Corn, Barley, Rye, Oats, Buckwheat and all Other Grains	★ Tax of ½ Mill Per Bushel (Dollars, Cts.)	★ Total Tax (Dollars, Cts.)	REMARKS

Note ★ Assessors will not fill these Columns

Real Estate

Labeled de Pary

Transcribed

REAL PROPERTY BECOMING SUBJECT TO TAXATION SINCE THE LAST PREVIOUS ASSESSMENT OR OMITTED FROM ASSESSMENT ROLLS THE PREVIOUS YEARS.

Assessment of Taxable Real Property in the _____ of _____, County of _____, Minn., for the Year 1957.

* Indicate Type of Property: R-Residential, C-Commercial, I-Industrial, U-Utility, F-Farm, L-Lakeshore, T-Timber, M-Mineral

	NAME OF OWNER	School District	DESCRIPTION OF PROPERTY: SUBDIVISION	Sec. or Lot	Twp. or Block	Rng.	Number of Acres of Land: Acres	Hdths	Indicate Homestead Yes or No	Indicate Agricultural Yes or No	* Indicate Type of Prop.	BY WHOM VALUED	TRUE AND FULL VALUATIONS: LAND Exclusive of Structures and Improvements Dollars	BUILDINGS and Other Structures Dollars	MACHINERY Permanently Attached to Real Estate Dollars	TOTAL True and Full Value Dollars	ASSESSED VALUATIONS: RURAL: Homestead Up to $4,000 20% Dollars	RURAL: Over $4,000 and Non-Homestead 33⅓% Dollars	ALL OTHER: Homestead Up to $4,000 25% Dollars	ALL OTHER: Over $4,000 and Non-Homestead 40% Dollars	MACHINERY Permanently Attached to Real Estate 33⅓% Dollars	TOTAL ASSESSED VALUE Dollars	FINAL EQUALIZED VALUE Dollars
												State											
												County											
1												Local Bd.											
												Assessor											
												State											
2												County											
												Local Bd.											
												Assessor											
												State											
3												County											
												Local Bd.											
												Assessor											
												State											
4												County											
												Local Bd.											
												Assessor											
												State											
5												County											
												Local Bd.											
												Assessor											
												State											
6												County											
												Local Bd.											
												Assessor											
												State											
7												County											
												Local Bd.											
												Assessor											
												State											
8												County											
												Local Bd.											
												Assessor											
												State											
												County											
												Local Bd.											
												Assessor											

Total No. of Acres _____

Total Value as Equalized by

Total Value as Assessed by

SUMMARY OF TAX COLLECTION

Original Levy	$ 4136.66	
Additions	$	
		$ 4136.66
Abatements		$ 56.04
		$

COLLECTIONS

March Settlement	$ 676.26	
June Settlement	$ 2031.85	
November Settlement	$ 696.55	
January Settlement	$ 101.22	$ 3505.88
		$
Over Collected	$	
Under Collected	$ .05	
Delinquent	$ 574.69	$ 574.74
Total		$ 4080.62

Lakeside Park

Real Estate

Personal

Assessment of

FORM 734. SHEEPSKIN SHEET. SHEEPSKIN

NAME OF OWNER

TABULAR SCHEDULE OF VALUATIONS, RATES AND TAXES

LEVIED IN THE Town OF Sylvia

COUNTY OF CASS, STATE OF MINNESOTA

	VALUATION BY SCHOOL DISTRICTS				RATE OF STATE TAXES	RATE OF COUNTY TAXES					RATE OF TOWN TAXES										RATE OF SCHOOL TAXES		TAXES LEVIED										
School District No.	Agricultural Lands	Non-Agricultural Lands	Personal Property	Total Value of all Property except Money and Credits	Total Rate of State Tax	Rev.	R. & B.	Welfare	Bonds and Int.	Total Rate of County Tax	Rev.	R. & B.	Drag Tax	State Loan		Local	Special	State Loan	Deficiency	Tuition	Transportation		Total Rate of Town Tax	Total Rate of Sch'l Tax	Total Rate of all Taxes	Local 1 Mill	Special	State Loan					Total School Taxes	FUNDS	Rate	Amounts
	Dollars	Dollars	Dollars	Dollars	Mills	Mills	Mills	Mills	Mills	Mills	Mills	Mills	Mills	Mills		1 Mill	Mills	Mills	Mills	Mills	Mills		Mills	Mills	Mills										
118	6766	5589	977 (+ 1650)	14962	H. 6.01	30.58	15.	47.15	4.33	2.81	5.	R&B Welfare Fed. Bdg. 123.3	6.68	18.5	1.	1/ 25.	8.15	16.24			1.02	4.76	21.73	93.37	261.34	840	20990	6843	13635	Def.	drainp	VERA	556	23.17	18246	14664	78393	State —Non-Homestead,		5916
																1/ 50.	8.15	16.24			1.02	4.76	21.73	118.57	386.64	657	32830	5551	10663	670	8812	14268	11471	77723	State —Homestead,		8497
																											1497	53820	12194	24298	1526	4129	32512	26139	156115	County Revenue,		45754
																																				County Road and Bridge,		22440
																																				County Welfare,		70556
																																				Bonds and Interest		6670
																																				Welfare Def.		4704
																																				R&B Fed. Bdg.		7481
																																				Town Revenue,		9995
																																				Town Road and Bridge,		20000
																																				Town Drag,		1496
																																				Town State Loan,		9995
																																				Int.		3296
																																				B. & Int.		746 02
																																				School Local 1 Mill,		1497
																																				School Special,		53820
																																				School State Loan,		12194
																																				Deficiency		24298
																																				Tuition		
																																				Transportation		1526
																																				C.O.		32512
																																				VERA		4129
																																				Bond & Int.		26139
																																						156115
																																						41366 66

Assessed Value	Rural	All Other	Personal Property	Total
Homestead	6056			6056
Non-Homestead	6799		2607	8906
Total	12,355		2607	14,962

Total Rate of State Tax	6.01
Total Rate of County Tax	123.3
Total Rate of Town Tax	49.86
Total Rate of Sch'l Tax	261.34
Total Rate of all Taxes	386.64

H. 6.01
N. H. 6.61
12.6

VERA 2.93
Co. Nurse 2.
R&B Bdg. 2.
Agric. Loan .15

County: VERA 43.84
Co. Nurse 24.92
R&B Bdg. 24.92
Agric. Loan 7.48
168.36

Total Levy, $ 4136 66

Total Number of Acres 3792.60

State of Minnesota, } ss.
COUNTY OF CASS

I, L. C. Patterson, Auditor of said County and State of foresaid, do hereby certify that the foregoing is a true and correct Schedule, showing the valuation of all the taxable property, in the Town of Sylvia, in said County, the several rates of Taxation and Totals of the several Tax Funds levied thereon, for the year A. D. 1937.

Witness my hand and official seal, this 1st day of January A. D. 1938

L. C. Patterson
County Auditor

SEAL

Total Taxes Real Estate 3713.18
Pers. Prop. 423.48
Total 4136.66

Real Estate

Personal

Assessment of

Form 134 — 50,000—3-24-58

NAME OF OWNER

COLLECTIONS OF TAXES OF 1958 — Town of Slater — CASS COUNTY, MINNESOTA

	FUNDS	MARCH SETTLEMENT 19.58	JUNE SETTLEMENT 19.58	NOV. SETTLEMENT 19.58	Amount Collected from Nov. 19.57 to First Monday in Jan. 19.58	REDUCTIONS		Total Reductions and Collected	BALANCE UNCOLLECTED	ADDITIONS		Total Uncollected to First Monday in January, 19
	State—Non-Homestead	1635	2785	670	56							
	State—Homestead	1452	4379	1554	224							
	County Revenue	7383	22280	7907	1141							
	County Road and Bridge	3622	10930	3874	560							
	County Welfare	11384	34356	12192	1759							
	County Bond and Interest	1045	3155	1120	162							
1	Welfare Deficit	678	2048	727	104							
	R+B Dis prog	1207	3643	1293	187							
	PERA	707	2135	757	109							
	Town Revenue	1613	4868	1727	249							
	Town Road and Bridge	3260	9838	3491	504							
2	Town Drag	241	729	254	38							
	Town State Loan											
	Co. Nurse	483	1458	517	74							
	B+D.	5312	16030	5684	820							
3	Fire	1613	4867	1727	249							
	R+B. Adj.	483	1458	517	74							
	Cass Co. Agr.	122	364	129	19							
	School Local 1 Mill	243	729	258	37							
	School Special	8860	28043	9821	1242							
4	School State Loan	1970	5939	2107	304							
	Deficiency	3922	11833	4200	605							
	Tuition											
	Transportation	250	742	263	38							
	C. O.	5247	15834	5619	812							
5	B. + D.	4219	12731	4517	652							
	PERA	655	2011	715	103							
6												
7												
8												
		67626	203185	69655	10122							

			LOCAL 1 MILL	SPECIAL	STATE LOAN	Deficiency	Transp.	C. O.	B. + D.	PERA		TOTALS
MARCH SETTLEMENT	School District No.	118a	128	3193	1042	2074	131	2776	2232	352		11728
		118 7a	115	5687	928	1848	119	2471	1987	303		13458
	Totals		243	8880	1970	3922	250	5247	4219	655		25386
JUNE SETTLEMENT	School District No.	118a	336	8390	2735	5450	342	7292	5863	926		31334
		118 7a	393	19653	3204	6383	400	8542	6868	1085		46528
	Totals		729	28043	5939	11833	742	15834	12731	2011		77862
NOVEMBER SETTLEMENT	School District No.	118a	204	5108	1665	3318	208	4440	3569	565		19077
		118 7a	54	2713	442	882	55	1179	948	150		6423
	Totals		258	7821	2107	4200	263	5619	4517	715		25500
NOVEMBER to JANUARY	School District No.	118a	25	622	203	404	25	542	435	69		2325
		118 7a	12	620	101	201	13	270	217	34		1468
	Totals		37	1242	304	605	38	812	652	103		3793
ADDITIONS	School District No.											
	Totals											
REDUCTIONS	School District No.											
	Totals											

Real Estate

Personal

Real Estate

Assessment Roll and Tax List of Real Property in the Town of Platte, Cass County, Minnesota, for Taxes for the Year 1957.

Form 3CD (55)

* Indicate Type of Property: R-Residential, C-Commercial, I-Industrial, U-Utility, F-Farm, L-Lakeshore, T-Timber, M-Mineral

	IN WHOSE NAME ASSESSED	TO WHOM TRANSFERRED	DESCRIPTION OF PROPERTY: SUBDIVISION	Sec. or Lot	Town or Block	Rng.	Number of Acres of Land: Acres	Hundredths	No. School District	Indicate Homestead Tax or No	Indicate Agricultural Tax or No	Indicate Type of Property	TRUE AND FULL VALUATIONS: LAND Exclusive of Structures and Improvements	BUILDINGS and Other Structures	MACHINERY Permanently Attached to Real Estate	TOTAL True and Full Value	ASSESSED VALUATIONS: RURAL: Homestead Up to $4,000 20%	RURAL: Over $4,000 and Non-Homestead 33⅓%	Timber Land Class 2a 20%	ALL OTHER: Homestead Up to $4,000 25%	ALL OTHER: Over $4,000 and Non-Homestead 40%	ALL OTHER: MACHINERY Permanently Attached to Real Estate 33⅓%	TOTAL ASSESSED VALUE	Total Assessed Value as Equalized by the Board of Review	FINAL EQUALIZED VALUE
													Dollars	Dollars	Dollars	Dollars	Dollars	Dollars	Dollars	Dollars	Dollars	Dollars	Dollars	Dollars	Dollars
1	U. S. of America		~~NE¼ of NE¼~~ Lot 1		142	26			6-1																
2	~~U. S. of America~~		~~NW¼ of NE¼~~ Lot 2																						
3	~~U. S. of America~~		SW¼ of NE¼																						
4	State of Minnesota		SE¼ of NE¼																						
5																									
6	U. S. of America		~~NE¼ of NW¼~~ Lot 3																						
7	U. S. of America		~~NW¼ of NW¼~~ Lot 4																						
8	U. S. of America		SW¼ of NW¼																						
9	State of Minnesota		SE¼ of NW¼																						
10																									
11	State of Minnesota		NE¼ of SW¼																						
12	State of Minnesota		NW¼ of SW¼																						
13	U. S. of America		SW¼ of SW¼																						
14	State of Minnesota		SE¼ of SW¼																						
15																									
16	State of Minnesota		NE¼ of SE¼																						
17	State of Minnesota		NW¼ of SE¼																						
18	State of Minnesota		SW¼ of SE¼																						
19	State of Minnesota		~~NE¼ of SE¼~~ Lot 5																						
20																									

	SOLD FOR TAXES	VALUATIONS BY SCHOOL DISTRICTS AS EQUALIZED BY DEPARTMENT OF TAXATION: District No. ..... Rate ..... Mills	District No. ..... Rate ..... Mills	District No. ..... Rate ..... Mills	District No. ..... Rate ..... Mills	District No. ..... Rate ..... Mills	District No. ..... Rate ..... Mills	Tax including State Homestead ..... Mills	State Tax on Non-Homestead ..... Mills	SPECIAL TAXES	TOTAL TAXES		PAID	WHEN PAID	Number of Receipt	March Settlement 1958	June Settlement 1958	Penalty	November Settlement 1958	Penalty	Collections to First Monday in January 1959	Penalty	Delinquent on First Monday in January 1959	Total Delinquent Tax and Penalty	REMARKS
		Dollars	Dollars	Dollars	Dollars	Dollars	Dollars	$ cts.	$ cts.	$ cts.	$ cts.			Month Day Year		$ cts.	$ cts.	$ cts.	$ cts.	$ cts.	$ cts.	$ cts.	$ cts.	$ cts.	
1												1													
2												2													
3												3													
4												4													
5												5													
6												6													
7												7													
8												8													
9												9													
10												10													
11												11													
12												12													
13												13													
14												14													
15												15													
16												16													
17												17													
18												18													
19												19													
20												20													

Assessment Roll and Tax List of Real Property in the Town of Slater

Cass County, Minnesota, for Taxes for the Year 1957.

Form 3CD (35) Buff-Bird Bank Company

* Indicate Type of Property: R-Residential, C-Commercial, I-Industrial, U-Utility, F-Farm, L-Lakeshore, T-Timber, M-Mineral

Real Estate

	IN WHOSE NAME ASSESSED	TO WHOM TRANSFERRED		DESCRIPTION OF PROPERTY: SUBDIVISION	Sec. or Lot	Town or Block	Rng.	Number of Acres of Land: Acres	Hdths	No. School District	Indicate Residential Tax or No	Indicate Industrial Tax or No	Indicate Type of Property	TRUE AND FULL VALUATIONS: LAND Exclusive of Structures and Improvements	BUILDINGS and Other Structures	MACHINERY Permanently Attached to Real Estate	TOTAL True and Full Value	ASSESSED VALUATIONS: RURAL: Homestead Up to $1,000 20%	RURAL: Over $1,000 and Non-Homestead 33⅓%	ALL OTHER: Timber Land Class 2c 20%	ALL OTHER: Homestead Up to $1,000 25%	ALL OTHER: Over $1,000 and Non-Homestead 40%	ALL OTHER: MACHINERY Permanently Attached to Real Estate 33⅓%	TOTAL ASSESSED VALUE	Total Assessed Value as Equalized by the Board of Review	FINAL EQUALIZED VALUE
								Acres	Hdths					Dollars	Dollars	Dollars	Dollars	Dollars	Dollars	Dollars	Dollars	Dollars	Dollars	Dollars	Dollars	Dollars
	U. S. of America		1	~~NW¼ of NWQ.~~ Lot 1	2	142	26			6-1																	
	U. S. of America		2	~~NW¼ of NW¼~~ Lot 2																							
	State of Minnesota		3	SW¼ of NEM																							
	U. S. of America		4	SE¼ of NE¼																							
			5																								
	U. S. of America		6	~~NE¼ of NW¼~~ Lot 3																							
	State of Minnesota		7	~~NW¼ of NW¼~~ Lot 4																							
	State of Minnesota		8	~~SW¼ of NW¼~~ Lot 5																							
	State of Minnesota		9	~~SE¼ of NW¼~~ Lot 6																							
			10																								
			11	NE¼ of SW¼																							
	State of Minnesota		12	~~NW¼ of SW¼~~ Lot 10																							
	U. S. of America		13	SW¼ of SW¼																							
	Chas. Anderson		14	~~SE¼ of SW¼~~ Lot 9																							
			15							Yearly F																	
	U. S. of America		16	NE¼ of SE¼																							
	State of Minnesota		17	~~NW¼ of SE¼~~ Lot 7																							
	U. S. of America		18	~~SW¼ of SE¼~~ Lot 8																							
	U. S. of America		19	SE¼ of SE¼																							
			20																								

Lakeside Park

Personal

	SOLD FOR TAXES	VALUATIONS BY SCHOOL DISTRICTS AS EQUALIZED BY DEPARTMENT OF TAXATION: District No. ..... Rate ..... Mills	District No. Countrys Rate 2.4 Mills	District No. ..... Rate ..... Mills	District No. ..... Rate ..... Mills	District No. ..... Rate ..... Mills	District No. ..... Rate ..... Mills	Tax including State Homestead ..... Mills	State Tax on Non-Homestead 6 Mills	SPECIAL TAXES	TOTAL TAXES		PAID	WHEN PAID	Number of Receipt	March Settlement 1958	June Settlement 1958	Penalty	November Settlement 1958	Penalty	Collections to First Monday in January 1959	Penalty	Delinquent as First Monday in January 1959	Total Delinquent Tax and Penalty	REMARKS
		Dollars	Dollars	Dollars	Dollars	Dollars	Dollars	$ cts.	$ cts.	$ cts.	$ cts.			Month Day Year		$ cts.	$ cts.	$ cts.	$ cts.	$ cts.	$ cts.	$ cts.	$ cts.	$ cts.		
1												1														
2												2														
3												3														
4												4														
5												5														
6												6														
7												7														
8												8														
9												9														
10												10														
11									5			11														
12												12														
13												13														
14	SOLD FOR TAXES	H 37						968			968	14														
15												15											968			
16												16														
17												17														
18												18														
19												19														
20												20														
		H 37						968			968												968			

Assessment Roll and Tax List of Real Property in the Town of Slater

Cass County, Minnesota, for Taxes for the Year 1957.

Form 3CD (56) [illegible]

Real Estate

* Indicate Type of Property: R-Residential, C-Commercial, I-Industrial, U-Utility, F-Farm, L-Lakeshore, T-Timber, M-Mineral

	IN WHOSE NAME ASSESSED	TO WHOM TRANSFERRED	DESCRIPTION OF PROPERTY: SUBDIVISION	Sec. or Lot	Town or Block	Rng.	Number of Acres of Land: Acres	100ths	No. School District	Indicate Homestead Tax or No	Indicate Agricultural Tax or No	Indicate Type of Property	TRUE AND FULL VALUATIONS: LAND Exclusive of Structures and Improvements	BUILDINGS and Other Structures	MACHINERY Permanently Attached to Real Estate	TOTAL True and Full Value	ASSESSED VALUATIONS: RURAL: Homestead Up to $1,000 20%	Over $1,000 and Non-Homestead 33⅓%	Timber Land Class 2c 20%	ALL OTHER: Homestead Up to $1,000 25%	Over $1,000 and Non-Homestead 40%	MACHINERY Permanently Attached to Real Estate 33⅓%	TOTAL ASSESSED VALUE	Total Assessed Value as Equalized by the Board of Review	FINAL EQUALIZED VALUE
							Acres						Dollars	Dollars	Dollars	Dollars	Dollars	Dollars	Dollars	Dollars	Dollars	Dollars	Dollars	Dollars	Dollars
1	U. S. of America		~~NE¼ of NE¼~~ Lot 1				3 142 26		6-1																
2	State of Minnesota		~~NW¼ of NE¼~~ Lot 2																						
3	U. S. of America		SW¼ of NE¼																						
4	U. S. of America		SE¼ of NE¼																						
5																									
6	Josef Nilsson		~~NE¼ of NW¼~~ Lot 3				41 50		No year 5																
7	U. S. of America		~~NW¼ of NW¼~~ Lot 4																						
8	State of Minnesota		~~SW¼ of NW¼~~ Lot 5																						
9	U. S. of America		~~SE¼ of NW¼~~ Lot 6																						
10																									
11	U. S. of America		~~NE¼ of SW¼~~ Lot 7																						
12	U. S. of America		~~NW¼ of SW¼~~ Lot 9																						
13	U. S. of America		SW¼ of SW¼																						
14	U. S. of America		~~SE¼ of SW¼~~ Lot 8																						
15																									
16	U. S. of America		~~NE¼ of SE¼~~ Lot 10																						
17	U. S. of America		NW¼ of SE¼																						
18	U. S. of America		SW¼ of SE¼																						
19	U. S. of America		SE¼ of SE¼																						
20																									
							41 50																		

	SOLD FOR TAXES	VALUATIONS BY SCHOOL DISTRICTS AS EQUALIZED BY DEPARTMENT OF TAXATION: District No. ..... Rate ..... Mills	District No. ..... Rate ..... Mills	District No. ..... Rate ..... Mills	District No. ..... Rate ..... Mills	District No. ..... Rate ..... Mills	District No. ..... Rate ..... Mills	Tax including State Homestead ..... Mills	State Tax on Non-Homestead 6.61 Mills	SPECIAL TAXES	TOTAL TAXES		PAID	WHEN PAID	Number of Receipt	March Settlement 1958	June Settlement 1958	Penalty	November Settlement 1958	Penalty	Collections to First Monday in January 1959	Penalty	Delinquent as First Monday in January 1959	Total Delinquent Tax and Penalty	REMARKS
		Dollars	Dollars	Dollars	Dollars	Dollars	Dollars	$ cts.	$ cts.	$ cts.	$ cts.			Month Day Year		$ cts.	$ cts.	$ cts.	$ cts.	$ cts.	$ cts.	$ cts.	$ cts.	$ cts.	
1												1													
2												2													
3												3													
4												4													
5												5													
6			40					10 46	26		10 72	6	PAID IN FULL MAY 3 1 1958		124		10 26								2775
7												7													
8												8													
9												9													
10												10													
11												11													
12												12													
13												13													
14												14													
15												15													
16												16													
17												17													
18												18													
19												19													
20												20													
			40					10 46	26		10 72						10 72								

Lawrence Park

Original

Assessment Roll and Tax List of Real Property in the Town of Slater, Cass County, Minnesota, for Taxes for the Year 1957.

Real Estate

Form 1CD (26) [illegible]

* Indicate Type of Property: R-Residential, C-Commercial, I-Industrial, U-Utility, F-Farm, L-Lakeshore, T-Timber, M-Mineral

			DESCRIPTION OF PROPERTY							TRUE AND FULL VALUATIONS				ASSESSED VALUATIONS																							
														RURAL				ALL OTHER																			
IN WHOSE NAME ASSESSED	TO WHOM TRANSFERRED		SUBDIVISION	Sec. or Lot	Town or Block	Rng.	Number of Acres of Land		No. School District	Indicate Homestead Yes or No	Indicate Agricultural Yes or No	Indicate Type of Property	LAND Exclusive of Buildings and Improvements	BUILDINGS and Other Structures	MACHINERY Permanently Attached to Real Estate	TOTAL True and Full Value	Homestead Up to $1,000 20%	Over $1,000 and Non-Homestead 33⅓%	Timber Land Class 2c 20%	Homestead Up to $1,000 25%	Over $1,000 and Non-Homestead 40%	MACHINERY Permanently Attached to Real Estate 33⅓%	TOTAL ASSESSED VALUE	Total Assessed Value as Equalized by the Board of Review	FINAL EQUALIZED VALUE
							Acres	100ths					Dollars	Dollars	Dollars	Dollars	Dollars	Dollars	Dollars	Dollars	Dollars	Dollars	Dollars	Dollars	Dollars
U. S. of America		1	~~NE¼ of NE¼~~ Lot 1	4	142	26			6-1																
State of Minnesota		2	~~NW¼ of NE¼~~ Lot 2																						
State of Minnesota		3	SW¼ of NE¼																						
State of Minnesota		4	SE¼ of NE¼																						
		5																							
State of Minnesota		6	~~NE¼ of NW¼~~ Lot 3																						
State of Minnesota		7	~~NW¼ of NW¼~~ Lot 4																						
State of Minnesota		8	SW¼ of NW¼																						
State of Minnesota		9	SE¼ of NW¼																						
		10																							
U. S. of America		11	NE¼ of SW¼																						
U. S. of America		12	NW¼ of SW¼																						
U. S. of America		13	SW¼ of SW¼																						
U. S. of America		14	SE¼ of SW¼																						
		15																							
U. S. of America		16	NE¼ of SE¼																						
U. S. of America		17	NW¼ of SE¼																						
U. S. of America		18	SW¼ of SE¼																						
U. S. of America		19	SE¼ of SE¼																						
		20																							

	SOLD FOR TAXES	VALUATIONS BY SCHOOL DISTRICTS AS EQUALIZED BY DEPARTMENT OF TAXATION						Tax Including State Homestead	State Tax on Non-Homestead	SPECIAL TAXES	TOTAL TAXES		PAID	WHEN PAID			Number of Receipt	March Settlement 1958	June Settlement 1958	Penalty	November Settlement 1958	Penalty	Collections to First Monday in January 1959	Penalty	Delinquent on First Monday in January 1959	Total Delinquent Tax and Penalty	REMARKS
		District No. ..... Rate ..... Mills	District No. ..... Rate ..... Mills	District No. ..... Rate ..... Mills	District No. ..... Rate ..... Mills	District No. ..... Rate ..... Mills	District No. ..... Rate ..... Mills	..... Mills	..... Mills	$ cts.	$ cts.			Month	Day	Year		$ cts.	$ cts.	$ cts.	$ cts.	$ cts.	$ cts.	$ cts.	$ cts.	$ cts.	
		Dollars	Dollars	Dollars	Dollars	Dollars	Dollars																				
1												1															
2												2															
3												3															
4												4															
5												5															
6												6															
7												7															
8												8															
9												9															
10												10															
11												11															
12												12															
13												13															
14												14															
15												15															
16												16															
17												17															
18												18															
19												19															
20												20															

Assessment Roll and Tax List of Real Property in the Town of Slater, Cass County, Minnesota, for Taxes for the Year 1957.

Form 3CD (56) 50,000-8/56 [illegible]

Real Estate

* Indicate Type of Property: R-Residential, C-Commercial, I-Industrial, U-Utility, F-Farm, L-Lakeshore, T-Timber, M-Mineral

	IN WHOSE NAME ASSESSED	TO WHOM TRANSFERRED	DESCRIPTION OF PROPERTY: SUBDIVISION	Sec. or Lot	Town or Block	Rng.	Number of Acres of Land: Acres	Hundredths	Sch. School District	Indicates Homestead Tax or No	Indicates Agricultural Tax or No	Indicates Type of Property*	TRUE AND FULL VALUATIONS: LAND Exclusive of Structures and Improvements (Dollars)	BUILDINGS and Other Structures (Dollars)	MACHINERY Permanently Attached to Real Estate (Dollars)	TOTAL True and Full Value (Dollars)	ASSESSED VALUATIONS: RURAL: Homestead Up to $3,000 20% (Dollars)	RURAL: Over $3,000 and Non-Homestead 33⅓% (Dollars)	ALL OTHER: Timber Land Class 3c 20% (Dollars)	ALL OTHER: Homestead Up to $3,000 25% (Dollars)	ALL OTHER: Over $3,000 and Non-Homestead 40% (Dollars)	ALL OTHER: Machinery Permanently Attached to Real Estate 33⅓% (Dollars)	TOTAL ASSESSED VALUE (Dollars)	Total Assessed Value as Equalized by the Board of Review (Dollars)	FINAL EQUALIZED VALUE (Dollars)
1	U. S. of America		~~N½ of N½~~ Lot 1	5	142	26			6-1																
2	U. S. of America		~~SW¼ of NE¼~~ Lot 2																						
3	U. S. of America		SW¼ of NE¼																						
4	U. S. of America		SE¼ of NE¼																						
5																									
6	U. S. of America		~~NE¼ of NW¼~~ Lot 3																						
7	U. S. of America		~~NW¼ of NW¼~~ Lot 4																						
8	U. S. of America		SW¼ of NW¼																						
9	U. S. of America		SE¼ of NW¼																						
10																									
11	U. S. of America		NE¼ of SW¼																						
12	U. S. of America		NW¼ of SW¼																						
13	U. S. of America		~~SW¼ of SW¼~~ Lot 5																						
14	U. S. of America		SE¼ of SW¼																						
15																									
16	U. S. of America		NE¼ of SE¼																						
17	U. S. of America		NW¼ of SE¼																						
18	U. S. of America		SW¼ of SE¼																						
19	U. S. of America		SE¼ of SE¼																						
20																									

	SOLD FOR TAXES	VALUATIONS BY SCHOOL DISTRICTS AS EQUALIZED BY DEPARTMENT OF TAXATION: District No.... Rate.... Mills (Dollars)	District No.... Rate.... Mills (Dollars)	District No.... Rate.... Mills (Dollars)	District No.... Rate.... Mills (Dollars)	District No.... Rate.... Mills (Dollars)	District No.... Rate.... Mills (Dollars)	Tax Including State Homestead ....Mills ($ cts.)	State Tax on Non-Homestead ....Mills ($ cts.)	SPECIAL TAXES ($ cts.)	TOTAL TAXES ($ cts.)		PAID	WHEN PAID: Month Day Year	Number of Receipt	March Settlement 1958 ($ cts.)	June Settlement 1958 ($ cts.)	Penalty ($ cts.)	November Settlement 1958 ($ cts.)	Penalty ($ cts.)	Collections to First Monday in January 1959 ($ cts.)	Penalty ($ cts.)	Delinquent on First Monday in January 1959 ($ cts.)	Total Delinquent Tax and Penalty ($ cts.)	REMARKS
1												1													
2												2													
3												3													
4												4													
5												5													
6												6													
7												7													
8												8													
9												9													
10												10													
11												11													
12												12													
13												13													
14												14													
15												15													
16												16													
17												17													
18												18													
19												19													
20												20													

Personal

Assessment Roll and Tax List of Real Property in the Town of Slater Cass County, Minnesota, for Taxes for the Year 1957.

Form 3CD (50) Minnesota Tax Commission

* Indicate Type of Property: R-Residential, C-Commercial, I-Industrial, U-Utility, F-Farm, L-Lakeshore, T-Timber, M-Mineral

	IN WHOSE NAME ASSESSED	TO WHOM TRANSFERRED		DESCRIPTION OF PROPERTY: SUBDIVISION	Sec. or Lot	Town or Block	Rng.	Number of Acres of Land (Acres / 100ths)	Sec. Subject Classified	Indicate Homestead Tax or No	Indicate Agricultural Tax or No	Indicate Type of Property*	TRUE AND FULL VALUATIONS: LAND Exclusive of Structures and Improvements (Dollars)	BUILDINGS and Other Structures (Dollars)	MACHINERY Permanently Attached to Real Estate (Dollars)	TOTAL True and Full Value (Dollars)	ASSESSED VALUATIONS: RURAL: Homestead Up to $4,000 (20%) (Dollars)	RURAL: Over $4,000 and Non-Homestead 33⅓% (Dollars)	RURAL: Timber Land Class 3a 20% (Dollars)	ALL OTHER: Homestead Up to $1,000 25% (Dollars)	ALL OTHER: Over $1,000 and Non-Homestead 40% (Dollars)	ALL OTHER: MACHINERY Permanently Attached to Real Estate 33⅓% (Dollars)	TOTAL ASSESSED VALUE (Dollars)	Total Assessed Value as Equalized by the Board of Review (Dollars)	FINAL EQUALIZED VALUE (Dollars)
	U. S. of America		1	~~N E ¼ of N E ¼~~ Lot 1		6	14	2.6		6-1															
	State of Minnesota		2	~~N W ¼ of N E ¼~~ Lot 2																					
	Eliza Slater		3	S W ¼ of N E ¼				40		Yes	Yes	F													
	U. S. of America		4	S E ¼ of N E ¼																					
			5																						
	State of Minnesota		6	~~N E ¼ of N W ¼~~ Lot 3																					
	State of Minnesota		7	~~N W ¼ of N W ¼~~ Lot 4																					
	State of Minnesota		8	~~S W ¼ of N W ¼~~ Lot 5																					
	State of Minnesota		9	S E ¼ of N W ¼																					
			10																						
	State of Minnesota		11	N E ¼ of S W ¼																					
	State of Minnesota		12	~~N W ¼ of S W ¼~~ Lot 6																					
	U. S. of America		13	~~S W ¼ of S W ¼~~ Lot 7																					
	U. S. of America		14	S E ¼ of S W ¼																					
			15																						
	U. S. of America		16	N E ¼ of S E ¼																					
	Eliza Slater		17	N W ¼ of S E ¼				40		Yes	Yes	F													
	State of Minnesota		18	S W ¼ of S E ¼																					
	U. S. of America		19	~~S E ¼ of S E ¼~~ Lot 8																					
			20																						
								80																	

	SOLD FOR TAXES	VALUATIONS BY SCHOOL DISTRICTS AS EQUALIZED BY DEPARTMENT OF TAXATION: District No. ..... Rate ..... Mills	District No. ..... Rate ..... Mills	District No. ..... Rate ..... Mills	District No. ..... Rate ..... Mills	District No. ..... Rate ..... Mills	District No. ..... Rate ..... Mills	Tax including State Homestead ..... Mills	State Tax on Non-Homestead ..... Mills	SPECIAL TAXES	TOTAL TAXES		PAID	WHEN PAID (Month Day Year)	Number of Receipt	March Settlement 1958	June Settlement 1958	Penalty	November Settlement 1958	Penalty	Collections to First Monday in January 1959	Penalty	Delinquent on First Monday in January 1959	Total Delinquent Tax and Penalty	REMARKS
		Dollars	Dollars	Dollars	Dollars	Dollars	Dollars	$ cts.	$ cts.	$ cts.	$ cts.					$ cts.	$ cts.	$ cts.	$ cts.	$ cts.	$ cts.	$ cts.	$ cts.	$ cts.	
1												1													
2												2													
3	SOLD FOR TAXES	H 85						2224			2224	3	Pd	Jan. 16. 1959	D.R #30849	$2224 Cashier							2224 pd		
4												4													
5												5													
6												6													
7												7													
8												8													
9												9													
10												10													
11												11													
12												12													
13												13													
14												14													
15												15													
16												16													
17	SOLD FOR TAXES	H 40						1046			1046	17	Pd	Jan 16. 1959	D.R #30849	$1046 Cash.							1046 pd		
18												18													
19												19													
20												20													
		H 125						3270			3270												3270		

Assessment Roll and Tax List of Real Property in the Town of Slater, Cass County, Minnesota, for Taxes for the Year 1957.

Form 3CD (55) [illegible]

* Indicate Type of Property: R-Residential, C-Commercial, I-Industrial, U-Utility, F-Farm, L-Lakeshore, T-Timber, M-Minera

	IN WHOSE NAME ASSESSED	TO WHOM TRANSFERRED		DESCRIPTION OF PROPERTY: SUBDIVISION	Sec. or Lot	Town or Block	Rng.	Number of Acres of Land: Acres	100ths	No. School District	Indicate Special Tax by Dist. No.	Indicate Agricultural Total Tax on Ag. Ds.	Indicate Type of Property*	TRUE AND FULL VALUATIONS: LAND Exclusive of Structures and Improvements	BUILDINGS and Other Structures	MACHINERY Permanently Attached to Real Estate	TOTAL True and Full Value	ASSESSED VALUATIONS: RURAL: Homestead Up to $1,000 20%	RURAL: Over $1,000 and Non-Homestead 33⅓%	RURAL: Timber Land Classified 20%	ALL OTHER: Homestead Up to $1,000 25%	ALL OTHER: Over $1,000 and Non-Homestead 40%	ALL OTHER: MACHINERY Permanently Attached to Real Estate 33⅓%	TOTAL ASSESSED VALUE	Total Assessed Value as Equalized by the Board of Review	FINAL EQUALIZED VALUE
								Acres	100ths					Dollars	Dollars	Dollars	Dollars	Dollars	Dollars	Dollars	Dollars	Dollars	Dollars	Dollars	Dollars	Dollars
1	Lladyd Moody, Edward Frederick & Rev Donald Maddox			~~NE¼ of NW¼~~ Lot 5	7	142	26	35.70	6-1	No		Yes	F													
2	" " " "			NW¼ of NE¼				40				"	"	F												
3	Peter J. Pohl			SW¼ of NE¼				40				No	Yes	F												
4	Lladyd Moody, Edward Frederick & Rev Donald Maddox			SE¼ of NE¼				40				"	"	F												
5																										
6	John H & Wilma M Daniels			NE¼ of NW¼				40				Yes	Yes	F												
7	" " "			~~NW¼ of NW¼~~ Lot 4				40.93				"	"	F												
8	State of Minnesota			SW¼ of NW¼ Lot 2																						
9	U. S. of America			SE¼ of NW¼																						
10																										
11	U. S. of America			NE¼ of SW¼																						
12	U. S. of America			~~NW¼ of SW¼~~ Lot 3																						
13	U. S. of America			SW¼ of SW¼ Lot 4																						
14	U. S. of America			SE¼ of SW¼																						
15																										
16	Lladyd Moody, Edward Frederick and Rev Donald Maddox			NE¼ of SE¼				40				No	Yes	F												
17	State of Minnesota			NW¼ of SE¼																						
18	Peter J. Pohl	Joseph R. Ward		SW¼ of SE¼				40				No	"	F												
19	State of Minnesota			SE¼ of SE¼																						
20																										
								316.61																		

VALUATIONS BY SCHOOL DISTRICTS AS EQUALIZED BY DEPARTMENT OF TAXATION

	SOLD FOR TAXES	District No. 1 Rate ..... Mills: Dollars	District No. 2 Rate ..... Mills: Dollars	District No. ..... Rate ..... Mills: Dollars	District No. ..... Rate ..... Mills: Dollars	District No. ..... Rate ..... Mills: Dollars	District No. ..... Rate ..... Mills: Dollars	Tax including State Homestead ..... Mills: $ cts.	State Tax on Non-Homestead 6 Mills: $ cts.	SPECIAL TAXES: $ cts.	TOTAL TAXES: $ cts.	PAID: Month Day Year	WHEN PAID	Number of Receipt	March Settlement 1958: $ cts.	June Settlement 1958: $ cts.	Penalty: $ cts.	November Settlement 1958: $ cts.	Penalty: $ cts.	Collections to First Monday in January 1959: $ cts.	Penalty: $ cts.	Delinquent on First Monday in January 1959: $ cts.	Total Delinquent Tax and Penalty: $ cts.	REMARKS
1		500						13078	330		13408	1	2nd HALF PAID SEP 2 1958 / 1st HALF PAID MAY 31 1958	15418 / 8749		6704		6704						5176
2		60						1570	40		1610	2	2nd HALF PAID SEP 2 1958 / 1st HALF PAID MAY 31 1958	15419 / 8749		805		805						"
3	SOLD FOR TAXES	60						1570	40		1610	3												
4		60						1570	40		1610	4	2nd HALF PAID SEP 2 1958 / 1st HALF PAID MAY 31 1958	15420 / 8749		805		805				1610		5238 / 5176
5												5												
6		H 122						3198			3198	6	PAID IN FULL DEC 9 1958	17349						4132	165			5242
7		H 36						942			942	7	PAID IN FULL DEC 9 1958											"
8												8												
9												9												
10												10												
11												11												
12												12												
13												13												
14												14												
15												15												
16		60						1570	40		1610	16	2nd HALF PAID SEP 2 1958 / 1st HALF PAID MAY 31 1958	15421 / 8749		805		805						5176
17												17												
18	SOLD FOR TAXES	70						1830	46		1876	18										1876		5238
19												19												
20												20												
		H 158 / 810 / 968						25320	536		25856					91 19		91 19		4132		3486		

Assessment Roll and Tax List of Real Property in the Town of Shelter

Form 3CD (56) PRINTED BY STATE PRINTER

* Indicate Type of Property: R-Residential, C-Commercial, I-Industrial, U-Utility, F-Farm, L-Lakeshore, T-Timber, M-Mineral

	IN WHOSE NAME ASSESSED	TO WHOM TRANSFERRED	DESCRIPTION OF PROPERTY: SUBDIVISION	Sec. or Lot	Town or Block	Rng.	Number of Acres of Land: Acres	100ths	No. School District	Indicate Agricultural Tax or Ag.	Indicate Type of Prop.*	TRUE AND FULL VALUATIONS: LAND Exclusive of Structures and Improvements	BUILDINGS and Other Structures	MACHINERY Permanently Attached to Real Estate	TOTAL True and Full Value	ASSESSED VALUATIONS: RURAL: Homestead Up to $1,000 20%	RURAL: Over $1,000 and Non-Homestead 33⅓%	ALL OTHER: Homestead Up to $1,000 25%	ALL OTHER: Over $1,000 and Non-Homestead 40%	ALL OTHER: MACHINERY Permanently Attached to Real Estate 33⅓%	TOTAL ASSESSED VALUE	Total Assessed Value as Equalized by the Board of Review	FINAL EQUALIZED VALUE
												Dollars	Dollars	Dollars	Dollars	Dollars	Dollars	Dollars	Dollars	Dollars	Dollars	Dollars	Dollars
1	U. S. of America		NE¼ of NE¼	8	142	26			6-1														
2	~~U. S. of America~~		NW¼ of NE¼																				
3	~~U. S. of America~~		SW¼ of NE¼																				
4	U. S. of America		SE¼ of NE¼																				
5																							
6	Mary E. & Elwyn L. Lohr		NE¼ of NW¼				52	43		yes	yes	F											
7	U. S. of America		~~NW¼ of NW¼~~ Lot 1																				
8	Shelby L. Moody & Edward Frederick, & Ray Donnelly Maddox		SW¼ of NW¼				50	40		No	"	F											
9	Mary E. Lohr & Elwyn L. Lohr		SE¼ of NW¼				41	85		yes	"	F											
10																							
11	" " " "		NE¼ of SW¼				46	30		yes	yes	F											
12	Shelby L. Moody, Edward Frederick, & Ray Donnelly Maddox		NW¼ of SW¼				46	30		No	"	F											
13	U. S. of America		N⅓ of SW¼ of SW¼ less 2.5 acs																				
14	Elwyn L. & Mary E. Lohr		SE¼ of SW¼				40			yes	yes	F											
15	State of Minnesota		E 5 acs of N⅓ of Lot 4 of Lot 4																				
16	U. S. of America		NE¼ of SE¼																				
17	Mary E. & Elwyn L. Lohr		NW¼ of SE¼				36	50		yes	"	F											
18	" " "		SW¼ of SE¼				42	55		"	"	F											
19	U. S. of America		SE¼ of SE¼																				
20	State of Minnesota		S⅓ of Lot 4 of Lot 4																				
							424	23															

	SOLD FOR TAXES	VALUATIONS BY SCHOOL DISTRICTS AS EQUALIZED BY DEPARTMENT OF TAXATION: District No. ..... Rate ..... Mills	District No. ..... Rate ..... Mills	District No. ..... Rate ..... Mills	District No. ..... Rate ..... Mills	District No. ..... Rate ..... Mills	District No. ..... Rate ..... Mills	Tax Including State Homestead ..... Mills	State Tax on Non-Homestead 61 Mills	SPECIAL TAXES	TOTAL TAXES		PAID	WHEN PAID (Month Day Year)	Number of Receipt	March Settlement 1958	June Settlement 1958	Penalty	November Settlement 1958	Penalty	Collections to First Monday in January 1959	Penalty	Delinquent as First Monday in January 1959	Total Delinquent Tax and Penalty	REMARKS
		Dollars	Dollars	Dollars	Dollars	Dollars	Dollars	$ cts.	$ cts.	$ cts.	$ cts.						$ cts.	$ cts.	$ cts.	$ cts.	$ cts.	$ cts.	$ cts.	$ cts.	
1												1													
2												2													
3												3													
4												4													
5												5													
6		H 40						1046			1046	6	2nd HALF PAID OCT 31 1956 / 1st HALF PAID MAY 31 1956	18060 / 13444			523		523					577	
7												7													
8		60						1570	40		1610	8	2nd HALF PAID SEP 3 1958 / 1st HALF PAID MAY 31 1958	1049 / 8717			805		805					5176	
9		H 49						1282			1282	9	2nd HALF PAID OCT 31 1956 / 1st HALF PAID MAY 31 1956	18060 / 13444			641		641					577	
10												10													
11		H 391						10226			10226	11	2nd HALF PAID OCT 31 1956 / 1st HALF PAID MAY 31 1956	18060 / 13444			5113		5113					577	
12		60						1570	40		1610	12	2nd HALF PAID SEP 2 1958 / 1st HALF PAID MAY 31 1958	1049 / 8717			805		805					5176	
13												13													
14		H 30						784			784	14	2nd HALF PAID OCT 31 1956 / 1st HALF PAID MAY 31 1956	18060 / 13444			392		392					577	
15												15													
16												16													
17		H 36						942			942	17	2nd HALF PAID OCT 31 1956 / 1st HALF PAID MAY 31 1956	18060 / 13444			471		471					577	
18		H 42						1098			1098	18	2nd HALF PAID OCT 31 1956 / 1st HALF PAID MAY 31 1956	18060 / 13444			549		549					577	
19												19													
20												20													
		H 578 / 1840 / 708						18518	80		18598						9299		9299						

Real Estate

Assessment Roll and Tax List of Real Property in the Town of Walter, Cass County, Minnesota, for Taxes for the Year 1957.

Form 3CD 1361

* Indicate Type of Property: R-Residential, C-Commercial, I-Industrial, U-Utility, F-Farm, L-Lakeshore, T-Timber, M-Mineral

	IN WHOSE NAME ASSESSED	TO WHOM TRANSFERRED	DESCRIPTION OF PROPERTY: SUBDIVISION	Sec. or Lot	Town or Block	Reg.	Number of Acres of Land: Acres	100ths	No. School District	Indicate Homestead by Yes or No	Indicate Agricultural Land by Ag or No.	Indicate Type of Property	TRUE AND FULL VALUATIONS: LAND Exclusive of Structures and Improvements	BUILDINGS and Other Structures	MACHINERY Permanently Attached to Real Estate	TOTAL True and Full Value	ASSESSED VALUATIONS: RURAL: Homestead Up to $1,000 20%	Over $1,000 and Non-Homestead 33⅓%	ALL OTHER: Timber Land Class 3c 20%	Homestead Up to $1,000 25%	Over $1,000 and Non-Homestead 40%	MACHINERY Permanently Attached to Real Estate 33⅓%	TOTAL ASSESSED VALUE	Total Assessed Value as Equalized by the Board of Review	FINAL EQUALIZED VALUE
													Dollars	Dollars	Dollars	Dollars	Dollars	Dollars	Dollars	Dollars	Dollars	Dollars	Dollars	Dollars	Dollars
	U. S. of America	1	NE ¼ of N½	9	17	26		6-1																	
	U. S. of America	2	NW ¼ of NE ¼																						
	U. S. of America	3	SW ¼ of NE ¼																						
	U. S. of America	4	SE ¼ of NE ¼																						
		5																							
	U. S. of America	6	N½¼ of NW ¼																						
	U. S. of America	7	NW ¼ of NW ¼																						
	U. S. of America	8	SW ¼ of NW ¼																						
	U. S. of America	9	SE ¼ of NW ¼																						
		10																							
	U. S. of America	11	NE ¼ of SW ¼																						
	U. S. of America	12	NW ¼ of SW ¼																						
	U. S. of America	13	SW ¼ of SW ¼																						
	U. S. of America	14	SE ¼ of SW ¼																						
		15																							
	U. S. of America	16	NE ¼ of SE ¼																						
	U. S. of America	17	NW ¼ of SE ¼																						
	U. S. of America	18	SW ¼ of SE ¼																						
	U. S. of America	19	SE ¼ of SE ¼																						
		20																							

	SOLD FOR TAXES	VALUATIONS BY SCHOOL DISTRICTS AS EQUALIZED BY DEPARTMENT OF TAXATION: District No. ..... Rate ..... Mills	District No. ..... Rate ..... Mills	District No. ..... Rate ..... Mills	District No. ..... Rate ..... Mills	District No. ..... Rate ..... Mills	District No. ..... Rate ..... Mills	Tax including State Homestead ..... Mills	State Tax on Non-Homestead ..... Mills	SPECIAL TAXES	TOTAL TAXES		PAID	WHEN PAID: Month Day Year	Number of Receipt	March Settlement 1958	June Settlement 1958	Penalty	November Settlement 1958	Penalty	Collections to First Monday in January 1959	Penalty	Delinquent on First Monday in January 1959	Total Delinquent Tax and Penalty	REMARKS
		Dollars	Dollars	Dollars	Dollars	Dollars	Dollars	$ cts.	$ cts.	$ cts.	$ cts.					$ cts.	$ cts.	$ cts.	$ cts.	$ cts.	$ cts.	$ cts.	$ cts.	$ cts.	
1													1												
2													2												
3													3												
4													4												
5													15												
6													6												
7													7												
8													8												
9													9												
10													10												
11													11												
12													12												
13													13												
14													14												
15													15												
16													16												
17													17												
18													18												
19													19												
20													20												

Personal

Leave at the Park

Assessment Roll and Tax List of Real Property in the Town of Shelter

Cass County, Minnesota, for Taxes for the Year 1957

Form 1-1 (Revised 1956)

* Indicate Type of Property: R-Residential, C-Commercial, I-Industrial, U-Utility, F-Farm, L-Lakeshore, T-Timber, M-Mineral

	In Whose Name Assessed	To Whom Transferred	Description of Property: Subdivision	Sec. or Lot	Town or Block	Rng.	Number of Acres of Land: Acres	100ths	No. School District	Indicate Homestead by Yes or No	Indicate Agricultural Type or Use	Indicate Type of Property	True and Full Valuations: Land Exclusive of Structures and Improvements	Buildings and Other Structures	Machinery Permanently Attached to Real Estate	Total True and Full Value	Assessed Valuations: Rural: Homestead Up to $1,000 20%	Rural: Over $1,000 and Non-Homestead 33⅓%	All Other: Timber Land Class 2c 20%	All Other: Homestead Up to $1,000 25%	All Other: Over $1,000 and Non-Homestead 40%	All Other: Machinery Permanently Attached to Real Estate 33⅓%	Total Assessed Value	Total Assessed Value as Equalized by the Board of Review	Final Equalized Value
							Acres	100ths					Dollars	Dollars	Dollars	Dollars	Dollars	Dollars	Dollars	Dollars	Dollars	Dollars	Dollars	Dollars	Dollars
U. S. of America		1	NE¼ of NE¼	10	142	26		6-1																	
U. S. of America		2	NW¼ of NE¼																						
Carl + Freda Larson			2N 10.63 acc of Lot 3 ~~SW¼ of NE¼~~				10	63		yes	yes	5													
U. S. of America		4	SE¼ of NE¼																						
U. S. of America		5	Lot 3 less 2N 10.63 acc																						
Carl + Freda Larson		6	NE¼ of NW¼				40			yes	yes	F													
"	"	7	NW¼ of NW¼				40			"	"	F													
"	"	8	SW¼ of NW¼				40			"	"	F													
"	"	9	~~SE¼ of NW¼~~ Lot 4				26	75		"	"	F													
		10																							
U. S. of America		11	~~NE¼ of SW¼~~ Lot 5																						
U. S. of America		12	NW¼ of SW¼																						
U. S. of America		13	SW¼ of SW¼																						
U. S. of America		14	~~SE¼ of SW¼~~ Lot 6																						
		15																							
U. S. of America		16	~~NE¼ of SE¼~~ Lot 1																						
U. S. of America		17	NW¼ of SE¼ Lot 2																						
		18	SW¼ of SE¼																						
		19	SE¼ of SE¼																						
		20																							
							167	38																	

	Sold for Taxes	Valuations by School Districts as Equalized by Department of Taxation: District No. ..... Rate ..... Mills	District No. ..... Rate ..... Mills	District No. ..... Rate ..... Mills	District No. ..... Rate ..... Mills	District No. ..... Rate ..... Mills	Tax Including State Homestead ..... Mills	State Tax on Non-Homestead ..... Mills	Special Taxes	Total Taxes		Paid	When Paid: Month Day Year	Number of Receipt	March Settlement 1958	June Settlement 1958	Penalty	November Settlement 1958	Penalty	Collections to First Monday in January 1959	Penalty	Delinquent on First Monday in January 1959	Total Delinquent Tax and Penalty	Remarks
		Dollars	Dollars	Dollars	Dollars	Dollars	$ cts.	$ cts.	$ cts.	$ cts.					$ cts.	$ cts.	$ cts.	$ cts.	$ cts.	$ cts.	$ cts.	$ cts.	$ cts.	
1											1													
2											2													
3		H 10					262			262	3	PAID IN FULL	OCT 2 1958											52.48
4											4													
5											5													
6		H 40					1046			1046	6	PAID IN FULL	OCT 2 1958	15976				60.16	2.11					52x3
7		H 40					1046			1046	7	PAID IN FULL	OCT 2 1958											"
8		H 40					1046			1046	8	PAID IN FULL	OCT 2 1958											"
9		H 100					2616			2616	9	PAID IN FULL	OCT 2 1958											"
10											10													
11											11													
12											12													
13											13													
14											14													
15											15													
16											16													
17											17													
18											18													
19											19													
20											20													
		H 230					6016			6016								60.16						

Assessment Roll and Tax List of Real Property in the Town of Shelter

Cass County, Minnesota, for Taxes for the Year 1957.

Form 3CD (M) [illegible]

* Indicate Type of Property: R-Residential, C-Commercial, I-Industrial, U-Utility, F-Farm, L-Lakehse, T-Timber, M-Mineral

	IN WHOSE NAME ASSESSED	TO WHOM TRANSFERRED		DESCRIPTION OF PROPERTY: SUBDIVISION	Sec. or Lot	Town or Block	Range	Number of Acres of Land: Acres	100ths	No. School District	Indicate Type of Real Estate Tax or Rs	Indicate Type of Agricultural Tax or Rs	Indicate Type of Property*	TRUE AND FULL VALUATIONS: LAND Exclusive of Structures Improvements	BUILDINGS and Other Structures	MACHINERY Permanently Attached to Real Estate	TOTAL True and Full Value	ASSESSED VALUATIONS: RURAL: Homestead Up to $1,800 20%	Over $1,800 and Non-Homestead 33⅓%	ALL OTHER: Timber Land Class 2c 20%	Homestead Up to $1,800 25%	Over $1,800 and Non-Homestead 40%	MACHINERY Permanently Attached to Real Estate 33⅓%	TOTAL ASSESSED VALUE	Total Assessed Value as Equalized by the Board of Review	FINAL EQUALIZED VALUE
								Acres	100ths					Dollars	Dollars	Dollars	Dollars	Dollars	Dollars	Dollars	Dollars	Dollars	Dollars	Dollars	Dollars
1	State of Minnesota		NE¼ of NE¼		11	142	26		61																
2	U. S. of America		NW¼ of NE¼ Lot 2																						
3	U. S. of America		NW¼ of NE¼																						
4	State of Minnesota		SE¼ of NE¼																						
5	State of Minnesota		Lot 1																						
6	Milan De Giorgi		NE¼ of NW¼ Lot 3					25	75		Yes	70	Yes	F											
7	" "		NW¼ of NW¼					40			Yes	"	"	F											
8	U. S. of America		SW¼ of NW¼																						
9	U. S. of America		SE¼ of NW¼																						
10																									
11	~~Ant to Bach~~	State of Minnesota	~~NE¼ of SW¼~~					40			No	"	"	F											
12	~~" "~~	State of Minnesota	NW¼ of SW¼					40				"	"												
13	Clarence E. Varatta		~~SW¼ of SW¼~~ Lot 4					37	25		Yes	"	"	F											
14	" "		SE¼ of SW¼					40			"	"	"	F											
15																									
16	U. S. of America		NE¼ of SE¼																						
17	U. S. of America		NW¼ of SE¼																						
18	U. S. of America		SW¼ of SE¼																						
19	U. S. of America		SE¼ of SE¼																						
20																									
								149																	

VALUATIONS BY SCHOOL DISTRICTS AS EQUALIZED BY DEPARTMENT OF TAXATION

	SOLD FOR TAXES	Districts No. ..... Rate ..... Mills	Districts No. 118 Rate 24 Mills	Districts No. ..... Rate ..... Mills	Districts No. ..... Rate ..... Mills	Districts No. ..... Rate ..... Mills	Districts No. ..... Rate ..... Mills	Tax including State Homestead ..... Mills	State Tax on Non-Homestead 6.4 Mills	SPECIAL TAXES	TOTAL TAXES		PAID	WHEN PAID Month Day Year	Number of Receipts	March Settlement 1958	June Settlement 1958	Penalty	November Settlement 1958	Penalty	Collections to First Monday in January 1959	Penalty	Delinquent to First Monday in January 1959	Total Delinquent Tax and Penalty	REMARKS
		Dollars	Dollars	Dollars	Dollars	Dollars	Dollars	$ cts.	$ cts.	$ cts.	$ cts.					$ cts.	$ cts.	$ cts.	$ cts.	$ cts.	$ cts.	$ cts.	$ cts.	$ cts.	
1												1													
2												2													
3												3													
4												4													
5												5													
6	SOLD FOR TAXES		$115 67					47 60	44		48 04	6											48 04		
7	SOLD FOR TAXES		$20					5 24			5 24	7											5 24		
8												8													
9												9													
10												10													
11												11													
12												12													
13			$147					38 44			38 44	13	2nd HALF PAID OCT 30 1958 1st HALF PAID MAY 31 1958		116180		19 22		19 22						57 66
14			$32					8 36			8 36	14	2nd HALF PAID OCT 30 1958 1st HALF PAID MAY 31 1958		2493		4 18		4 18						57 66
15												15													
16												16													
17												17													
18												18													
19												19													
20												20													
			$314 67					99 64	44		100 08						23 40		23 40				53 28		

Real Estate

Assessment Roll and Tax List of Real Property in the Town of Shuter, Cass County, Minnesota, for Taxes for the Year 1957.

Form 3CD (Sec. 6.14 Minn. Statutes)

* Indicate Type of Property: R-Residential, C-Commercial, I-Industrial, U-Utility, F-Farm, L-Lakeshore, T-Timber, M-Mineral

In Whose Name Assessed	To Whom Transferred		Description of Property: Subdivision	Sec. or Lot	Town or Block	Rng.	Number of Acres of Land: Acres	100ths	Non-School Homestead	Indicate Assessment Tax as Yes or No	Indicate Application Filed as Yes or No	Indicate Type of Property	True and Full Valuations: Land Exclusive of Structures and Improvements	Buildings and Other Structures	Machinery Permanently Attached to Real Estate	Total True and Full Value	Assessed Valuations: Rural: Homestead Up to $1,000 20%	Over $1,000 and Non-Homestead 33⅓%	Timber Land Class 2a 20%	All Other: Homestead Up to $1,000 25%	Over $1,000 and Non-Homestead 40%	Machinery Permanently Attached to Real Estate 33⅓%	Total Assessed Value	Total Assessed Value as Equalized by the Board of Review	Final Equalized Value
							Acres	100ths					Dollars	Dollars	Dollars	Dollars	Dollars	Dollars	Dollars	Dollars	Dollars	Dollars	Dollars	Dollars	Dollars
State of Minnesota		1	NE¼ of NE¼ Lot 1	12	142	26				B-1															
State of Minnesota		2	NW¼ of NE¼																						
U. S. of America		3	SW¼ of NE¼																						
State of Minnesota		4	SE¼ of NE¼																						
		5																							
U. S. of America		6	NE¼ of NW¼																						
State of Minnesota		7	NW¼ of NW¼																						
U. S. of America		8	SW¼ of NW¼																						
U. S. of America		9	SE¼ of NW¼																						
		10																							
U. S. of America		11	NE¼ of SW¼																						
U. S. of America		12	NW¼ of SW¼																						
U. S. of America		13	SW¼ of SW¼																						
U. S. of America		14	SE¼ of SW¼																						
		15																							
U. S. of America		16	NE¼ of SE¼																						
U. S. of America		17	NW¼ of SE¼																						
U. S. of America		18	SW¼ of SE¼																						
U. S. of America		19	SE¼ of SE¼																						
		20																							

Personal

	Sold for Taxes	Valuations by School Districts as Equalized by Department of Taxation: District No. ..... Rate ..... Mills	District No. ..... Rate ..... Mills	District No. ..... Rate ..... Mills	District No. ..... Rate ..... Mills	District No. ..... Rate ..... Mills	District No. ..... Rate ..... Mills	Tax including State Homestead	State Tax on Non-Homestead ..... Mills	Special Taxes	Total Taxes	Paid	When Paid	Number of Receipt	March Settlement 1958	June Settlement 1958	Penalty	November Settlement 1958	Penalty	Collections to First Monday in January 1959	Penalty	Delinquent on First Monday in January 1959	Total Delinquent Tax and Penalty	Remarks
		Dollars	Dollars	Dollars	Dollars	Dollars	Dollars	$ cts.	$ cts.	$ cts.	$ cts.		Month Day Year		$ cts.	$ cts.	$ cts.	$ cts.	$ cts.	$ cts.	$ cts.	$ cts.	$ cts.	
1												1												
2												2												
3												3												
4												4												
5												5												
6												6												
7												7												
8												8												
9												9												
10												10												
11												11												
12												12												
13												13												
14												14												
15												15												
16												16												
17												17												
18												18												
19												19												
20												20												

Real Estate

Assessment Roll and Tax List of Real Property in the Town of Shelter

Form 3 (1957-58) with Tax Rates, modified

* Indicate Type of Property: R-Residential, C-Commercial, I-Industrial, U-Utility, F-Farm, L-Lakeshore, T-Timber, M-Mineral

	In Whose Name Assessed	To Whom Transferred	Description of Property: Subdivision	Sec. or Lot	Town or Block	Reg.	Number of Acres of Land: Acres	Hdths	No. School District	Indicate Residential Yes or No	Indicate Agricultural Yes or No	Indicate Type of Property	True and Full Valuations: Land Exclusive of Structures and Improvements (Dollars)	Buildings and Other Structures (Dollars)	Machinery Permanently Attached to Real Estate (Dollars)	Total True and Full Value (Dollars)	Assessed Valuations: Rural: Homestead Up to $1,000 20% (Dollars)	Rural: Over $1,000 Mod. Homestead 33⅓% (Dollars)	All Other: Timber Class 2a 20% (Dollars)	All Other: Homestead Up to $1,000 25% (Dollars)	All Other: Over $1,000 Non-Homestead 40% (Dollars)	All Other: Machinery Permanently Attached to Real Estate 33⅓% (Dollars)	Total Assessed Value (Dollars)	Total Assessed Value as Equalized by the Board of Review (Dollars)	Final Equalized Value (Dollars)	Remarks
1	U. S. of America		NE¼ of NE¼		13	14226			61																	
2	State of Minnesota		NW¼ of NE¼																							
3	U. S. of America		SW¼ of NE¼																							
4	U. S. of America		SE¼ of NE¼																							
5																										
6	State of Minnesota		NE¼ of NW¼																							
7	State of Minnesota		NW¼ of NW¼																							
8	State of Minnesota		SW¼ of NW¼	Lot 2																						
9			SE¼ of NW¼	Lot 3																						
10	Frank D. + Theresa A. Burgess + Carmela A. Louise A. + Lydia Dickson Jerome D. Hagenson			Lot 6			20.05			710 yes T																
11	State of Minnesota		NE¼ of SW¼	Lot 4																						
12	State of Minnesota		NW¼ of SW¼	Lot 1																						
13			SW¼ of SW¼																							
14	State of Minnesota		SE¼ of SW¼	Lot 5																						
15	Frank D. + Theresa A. Burgess + Carmela A. Louise A. + Lydia Dickson Jerome D. Hagenson (Cont'd)			Lot 7			19			1 - 5																
16	State of Minnesota		NE¼ of SE¼																							
17	State of Minnesota		NW¼ of SE¼																							
18	State of Minnesota		SW¼ of SE¼																							
19	State of Minnesota		SE¼ of SE¼																							
20																										
							1905																			

Lake of the Park

Personal

	Sold for Taxes	Valuations by School Districts as Equalized by Department of Taxation: District No. 2 Rate 24 Mills	District No. ..... Rate ..... Mills	District No. ..... Rate ..... Mills	District No. ..... Rate ..... Mills	District No. ..... Rate ..... Mills	Tax including State Homestead 6 Mills	State Tax on Non-Homestead 6 Mills	Special Taxes	Total Taxes		Paid	When Paid (Month Day Year)	Number of Receipt	March Settlement 1958	June Settlement 1958	Penalty	November Settlement 1958	Penalty	Collections to First Monday in January 1959	Penalty	Delinquent on First Monday in January 1959	Total Delinquent Tax and Penalty	Remarks
		Dollars	Dollars	Dollars	Dollars	Dollars	$ cts.	$ cts.	$ cts.	$ cts.					$ cts.	$ cts.	$ cts.	$ cts.	$ cts.	$ cts.	$ cts.	$ cts.	$ cts.	
1											1													
2											2													
3											3													
4											4													
5											5													
6											6													
7											7													
8											8													
9											9													
10		4					104	02		106	02	PAID IN FULL	FEB 1 1958	139	106									
11											11													
12											12													
13											13													
14											14													
15		5					130	04		134	15	PAID IN FULL	FEB 1 1958	139	134									
16											16													
17											17													
18											18													
19											19													
20											20													
		9					234	06		240					240									

Assessment Roll and Tax List of Real Property in the Town of Stites

Form 3CD (56) [illegible]

* Indicate Type of Property: R-Residential, C-Commercial, I-Industrial, U-Utility, F-Farm, L-Lakeshore, T-Timber, M-Mineral

	IN WHOSE NAME ASSESSED	TO WHOM TRANSFERRED	DESCRIPTION OF PROPERTY: SUBDIVISION	Sec. Lot	Town Block	Rge.	Number of Acres of Land: Acres	100ths	No. Schools District	Indicate Homestead Yes or No	Indicate Agricultural Yes or No	Indicate Type of Property*	TRUE AND FULL VALUATIONS: LAND Exclusive of Structures and Improvements (Dollars)	BUILDINGS and Other Structures (Dollars)	MACHINERY Permanently Attached to Real Estate (Dollars)	TOTAL True and Full Value (Dollars)	ASSESSED VALUATIONS: RURAL: Homestead Up to $4,000 20% (Dollars)	RURAL: Over $4,000 and Non-Homestead 33⅓% (Dollars)	ALL OTHER: Homestead Land Class 2c 20% (Dollars)	ALL OTHER: Homestead Up to $3,000 25% (Dollars)	ALL OTHER: Over $3,000 and Non-Homestead 40% (Dollars)	ALL OTHER: MACHINERY Permanently Attached to Real Estate 33⅓% (Dollars)	TOTAL ASSESSED VALUE (Dollars)	Total Assessed Value as Equalized by the Board of Review (Dollars)	FINAL EQUALIZED VALUE (Dollars)
1			NE¼ of NE¼	14	142	26			6-1																
2			NW¼ of NE¼																						
3			SW¼ of NE¼																						
4			SE¼ of NE¼																						
5																									
6	~~Eleanor M. Rogers & Lucas L. Lindquist~~		That part of Lot 2 lying 2 rd. of the Ki Ken Dike				7			No	No	R													
7	Charles B. Allison		150' x approx 650' of Lot 2 S of Hy				15			No	No	L													
8	Kenneth + Bernice M. Hollmuth		200' x approx 650' of Lot 2 S of Hy				15			yes	No	R													
9	Leone H. Bolyer		That part of Lot 2 N of S & K Ry. (see deed)				7			No	yes	L													
10	Ed L. Erickson + Jessie Erickson		50' x 300 ft of Lot 2 N of Hy				35			No	No	R													
11	Raymond A. + Ethel L. Larson ~~Jessie Erickson~~ Vernon Belyea + Bernice Smith		5 rod of rod of 655' of Lot 2 N of Hy							No	No	R													
12	Thomas Norstad		150' x 150' of 1.116' of Lot 2 N of Hy							No	No	R													
13	Howard E. + Ruth Wright		3 ac of that part of Lot 2 N of S of S & K Ry																						
14																									
15																									
16			NE¼ of SE¼																						
17			NW¼ of SE¼																						
18			SW¼ of SE¼																						
19			SE¼ of SE¼																						
20																									
			(Continued on next page)				196																		

VALUATIONS BY SCHOOL DISTRICTS AS EQUALIZED BY DEPARTMENT OF TAXATION

	SOLD FOR TAXES	District No. / Rate ... Mills (Dollars)	District No. / Rate ... Mills (Dollars)	District No. / Rate ... Mills (Dollars)	District No. / Rate ... Mills (Dollars)	District No. / Rate ... Mills (Dollars)	District No. / Rate ... Mills (Dollars)	Tax including State Homestead 6.61 Mills ($ cts.)	State Tax on Non-Homestead 6.61 Mills ($ cts.)	SPECIAL TAXES ($ cts.)	TOTAL TAXES ($ cts.)		PAID	WHEN PAID (Month Day Year)	Number of Receipt	March Settlement 1958 ($ cts.)	June Settlements 1958 ($ cts.)	Penalty ($ cts.)	November Settlement 1958 ($ cts.)	Penalty ($ cts.)	Collections to First Monday in January 1959 ($ cts.)	Penalty ($ cts.)	Delinquent on First Monday in January 1959 ($ cts.)	Total Delinquent Tax and Penalty ($ cts.)	REMARKS
1												1													
2												2													
3												3													
4												4													
5												5													
6				119			3410	75			3485	6	PAID IN FULL	FEB 20 1958	256	34.85									
7	SOLD FOR TAXES			34			974	22			996	7											9.96		1939
8				30			860				860	8	PAID IN FULL	MAY 31 1958	9951		8.60								5238
9		17					444	17			456	9	PAID IN FULL	MAY 31 1958	13466		4.56								5148
10				50			1432	34			1466	10	PAID IN FULL	MAY 31 1958	13480		14.66								5207
11				120			3438	80			3518	11	PAID IN FULL	FEB 28 1958	8471	35.18									
12				70			2006	46			2052	12	PAID IN FULL	FEB 28 1958	8612	20.52									
13												13													
14												14													
15												15													
16												16													
17												17													
18												18													
19												19													
20												20													
		17		14 30 = 420			444																		
				34 30 = 410			12120	2722			12886					90.58	37.88						9.96		
		17		14 3 = 440			12564																		

Real Estate

Assessment Roll and Tax List of Real Property in the Town of Slater, Cass County, Minnesota, for Taxes for the Year 1957.

Form SCD (58) [illegible]

* Indicate Type of Property: R-Residential, C-Commercial, I-Industrial, U-Utility, F-Farm, L-Lakeshore, T-Timber, M-Mineral

	In Whose Name Assessed	To Whom Transferred	Description of Property: Subdivision	Sec. or Lot	Town or Block	Rng.	Number of Acres of Land: Acres	Mills	No. School District	Indicate Homestead Yes or No	Indicate Agricultural Yes or No	Indicate Type of Property	True and Full Valuations: Land Exclusive of Structures and Improvements	Buildings and Other Structures	Machinery Permanently Attached to Real Estate	Total True and Full Value	Assessed Valuations: Rural: Homestead Up to $1,000 20%	Rural: Over $1,000 and Non-Homestead 33⅓%	All Other: Timber Land Class 2a 20%	All Other: Homestead Up to $1,000 25%	All Other: Over $1,000 Non-Homestead 40%	Machinery Permanently Attached to Real Estate 33⅓%	Total Assessed Value	Total Assessed Value as Equalized by the Board of Review	Final Equalized Value	Sold for Taxes	Paid	When Paid	Number of Receipt	March Settlement 1958	June Settlement 1958	Penalty	November Settlement 1958	Penalty	Collections to First Monday in January 1959	Penalty	Delinquent as First Monday in January 1959	Total Delinquent Tax and Penalty	Remarks
							Acres	Mills					Dollars	Dollars	Dollars	Dollars	Dollars	Dollars	Dollars	Dollars	Dollars	Dollars	Dollars	Dollars	Dollars			Month Day Year		$ cts.	$ cts.	$ cts.	$ cts.	$ cts.	$ cts.	$ cts.	$ cts.	$ cts.	
1	State of Minnesota		NE¼ of NE¼	14	142	26			61																															
2	State of Minnesota		NW¼ of NE¼																																					
3	Pearl & Mabel Garrett		NW¼ of NE¼				40			yes	yes	F																												
4	State of Minnesota		SE¼ of NE¼																																					
5																																								
6			NE¼ of NW¼																																					
7	A. M. King		NW¼ of NW¼ Lot 1				2.25			No	144	F																												
8	Bayard C & LaVonne M. Sigler		SW¼ of NW¼ Lot 10				3.75			No		F																												
9	Pearl & Mabel Garrett		SE¼ of NW¼ Lot 3				15.25			No	No	C																												
10																																								
11	John Nelson		NE¼ of SW¼ Lot 6				32			yes	No	C																												
12	Chas. A. Hess, et al		NW¼ of SW¼ Lot 9				16			No	yes	F																												
13	Chas. H & Thelma M. Hess		SW¼ of SW¼ Lot 8				13			No	yes	F																												
14	Clarence & Minnie Van Atta		SE¼ of SW¼ Lot 7				32.50			yes	No	C																												
15																																								
16	John J. & Delia L. Swing		NE¼ of SE¼ Lot 4				39.68			yes	yes	F																												
17	State of Minnesota		NW¼ of SE¼																																					
18	State of Minnesota		SW¼ of SE¼																																					
19	John J. & Delia L. Swing		SE¼ of SE¼ Lot 5				32.75			yes	yes	F																												
20																																								

Validations by School Districts as Equalized by Department of Taxation

	Districts No. ..... Rate ..... Mills	Districts No. ..... Rate ..... Mills	Districts No. 118 Rate 24 Mills	Districts No. 118 Rate 24 Mills	Districts No. ..... Rate ..... Mills	Districts No. ..... Rate ..... Mills	Tax Including State Homestead ..... Mills	State Tax on Non-Homestead (a) ..... Mills	Special Taxes	Total Taxes
	Dollars	Dollars	Dollars	Dollars	Dollars	Dollars	$ cts.	$ cts.	$ cts.	$ cts.
1										
2										
3	H 40						10.46			10.46
4										
5										
6										
7	8						2.10	.06		2.16
8	16						4.18	.10		4.28
9			H 90				35.54	.22		35.76
10			34							
11			H 102				55.88	.58		56.46
12	20		87				5.24	.14		5.38
13	26						6.80	.18		6.98
14			H 265				106.02	.70		106.72
15			105							
16	H 170						44.46			44.46
17										
18										
19	H 30						7.84			7.84
20										
	H 240		W 403 - 703				81.08			
	70		26 - 286				197.44	1.98		280.50
	310		88 - 989				278.52			

	Paid	When Paid: Month Day Year	Number of Receipt	March Settlement 1958	June Settlement 1958	Penalty	November Settlement 1958	Penalty	Collections to First Monday in January 1959	Penalty	Delinquent as First Monday in January 1959	Total Delinquent Tax and Penalty	Remarks
				$ cts.	$ cts.	$ cts.	$ cts.	$ cts.	$ cts.	$ cts.	$ cts.	$ cts.	
1													
2													
3	PAID IN FULL	DEC 1 1958	17376						10.46	.84			5.24
4													
5													
6													
7	PAID IN FULL	AUG 7 1958	16373				3.16						11.30
8	PAID IN FULL	MAY 3 1 1958	13492		4.28								5.38
9	PAID IN FULL	DEC 1 8 1958	17376						35.76	2.86			5.24
10													
11	PAID IN FULL	MAY 3 1 1958	13481		56.46								56.46
12	PAID IN FULL	MAY 3 1 1958			12.36								57.00
13	PAID IN FULL	MAY	13491										"
14	2d HALF PAID	OCT 8 1 1958	17919										
	1st HALF PAID	MAY 3 1 1958	13493		53.36		53.36						52.28
15													
16	2d HALF PAID	OCT 3 1 1958											
	1st HALF PAID	MAY 3 1 1958			22.23		22.23						51.81
17			13054										
18			13490										
19	2d HALF PAID	OCT 3 1 1958											
	1st HALF PAID	MAY 3 1 1958			3.92		3.92						51.81
20													
					152.64		81.67		46.22				

Assessment Roll and Tax List of Real Property in the Town of Shelter, Cass County, Minnesota, for Taxes for the Year 1957.

Form 5C(1)1947 (Revised-Entire Report, Instructions)

*Indicate Type of Property: R-Residential, C-Commercial, I-Industrial, U-Utility, F-Farm, L-Lakeshore, T-Timber, M-Mineral

	IN WHOSE NAME ASSESSED	TO WHOM TRANSFERRED	DESCRIPTION OF PROPERTY: SUBDIVISION	Sec. Lot	Town or Block	Rng.	Number de Acres of Land: Acres	Mills	No. School District	Indicate Homestead Yes or No	Indicate Agricultural Yes or No	Indicate Type of Property	TRUE AND FULL VALUATIONS: LAND Exclusive of Structures and Improvements	BUILDINGS and Other Structures	MACHINERY Permanently Attached to Real Estate	TOTAL True and Full Value	ASSESSED VALUATIONS: RURAL: Homestead Up to $2,000 20%	Over $2,000 and Non-Homestead 33⅓%	ALL OTHER: Timber Land Class 2a 20%	Homestead Up to $2,000 25%	Over $2,000 Non-Homestead 40%	MACHINERY Permanently Attached to Real Estate 33⅓%	TOTAL ASSESSED VALUE	Total Assessed Value as Equalized by the Board of Review	FINAL EQUALIZED VALUE
				Dollars	Dollars	Dollars	Dollars	Dollars	Dollars	Dollars	Dollars	Dollars	Dollars	Dollars	Dollars	Dollars	Dollars	Dollars	Dollars	Dollars	Dollars	Dollars	Dollars	Dollars	Dollars
1			NE ¼ of NE ¼		15	14	46		6-1																
2	U. S. of America		~~NW ¼ of NE ¼~~ Lot 1																						
3	U. S. of America		SW ¼ of NE ¼																						
4	U. S. of America		~~SE ¼ of NE ¼~~ Lot 2																						
5																									
6	U. S. of America		NE ¼ of NW ¼																						
7	State of Minnesota		NW ¼ of NW ¼																						
8	State of Minnesota		SW ¼ of NW ¼																						
9	U. S. of America		SE ¼ of NW ¼																						
10																									
11	State of Minnesota		NE ¼ of SW ¼																						
12	State of Minnesota		NW ¼ of SW ¼																						
13	U. S. of America		SW ¼ of SW ¼ Lot 4																						
14	U. S. of America		SE ¼ of SW ¼ Lot 3																						
15																									
16	State of Minnesota		~~NW ¼~~ of NE ¼ of SE ¼																						
17	State of Minnesota		NW ¼ of SE ¼																						
18	State of Minnesota		SW ¼ of SE ¼																						
19	Chas. H. & Thelma Weiss		SE ¼ of SE ¼				40			No	Yes	T													
20	State of Minnesota		Ely ½ of NE ¼ of SE ¼				40																		

	SOLD FOR TAXES	VALUATIONS BY SCHOOL DISTRICTS AS EQUALIZED BY DEPARTMENT OF TAXATION: District No. ..... Rate ..... Mills	District No. 2 Rate 69 Mills	District No. ..... Rate ..... Mills	District No. ..... Rate ..... Mills	District No. ..... Rate ..... Mills	District No. ..... Rate ..... Mills	Tax Including State Homestead ..... Mills	State Tax on Non-Homestead 16 Mills	SPECIAL TAXES	TOTAL TAXES		PAID	WHEN PAID: Month	Day	Year	Number of Receipt	March Settlement 1956	June Settlement 1956	Penalty	November Settlement 1955	Penalty	Collections to First Monday in January 1959	Penalty	Delinquent as First Monday in January 1959	Total Delinquent Tax and Penalty	REMARKS
		Dollars	Dollars	Dollars	Dollars	Dollars	Dollars	$ cts.	$ cts.	$ cts.	$ cts.			Month	Day	Year		$ cts.	$ cts.	$ cts.	$ cts.	$ cts.	$ cts.	$ cts.	$ cts.	$ cts.	
1												1															
2												2															
3												3															
4												4															
5												5															
6												6															
7												7															
8												8															
9												9															
10												10															
11												11															
12												12															
13												13															
14												14															
15												15															
16												16															
17												17															
18												18															
19	SOLD FOR TAXES		70					1830	46		1876	19													1876		
20												20															
			70					1830	46		1876														1876		

Assessment Roll and Tax List of Real Property in the Town of Walter

Cass County, Minnesota, for Taxes for the Year 1957.

Form 5 C (1957) (Make sure number agrees.)

*Indicate Type of Property: R-Residential, C-Commercial, I-Industrial, U-Utility, F-Farm, L-Lakeshore, T-Timber, M-Mineral

	IN WHOSE NAME ASSESSED	TO WHOM TRANSPERRED		DESCRIPTION OF PROPERTY: SUBDIVISION	Sec. or Lot	Town or Block	Reg.	Number of Acres of Land: Acres	100ths	Non-School Districts	Indicate Homestead Tax or No	Indicate Agricultural Tax or No	Indicate Type of Property*	TRUE AND FULL VALUATIONS: LAND Exclusive of Structures and Improvements	BUILDINGS and Other Structures	MACHINERY Permanently Attached to Real Estate	TOTAL True and Full Value	ASSESSED VALUATIONS: RURAL: Homestead Up to $1,000 20%	RURAL: Over $1,000 and Non-Homestead 33⅓%	ALL OTHER: Timber Land Class 2c 20%	ALL OTHER: Homestead Up to $1,000 25%	ALL OTHER: Over $1,000 and Non-Homestead 40%	ALL OTHER: MACHINERY Permanently Attached to Real Estate 33⅓%	TOTAL ASSESSED VALUE	Total Assessed Value as Equalized by the Board of Review	FINAL EQUALIZED VALUE
								Acres	100ths					Dollars	Dollars	Dollars	Dollars	Dollars	Dollars	Dollars	Dollars	Dollars	Dollars	Dollars	Dollars	Dollars
	State of Minnesota		1	NE¼ of NE¼		16	142	26		61																
	State of Minnesota		2	NW¼ of NE¼																						
	State of Minnesota		3	SW¼ of NE¼																						
	State of Minnesota		4	SE¼ of NE¼																						
			5																							
	State of Minnesota		6	NE¼ of NW¼																						
	State of Minnesota		7	NW¼ of NW¼																						
	State of Minnesota		8	SW¼ of NW¼																						
	State of Minnesota		9	SE¼ of NW¼																						
			10																							
	State of Minnesota		11	NE¼ of SW¼																						
	State of Minnesota		12	NW¼ of SW¼																						
	State of Minnesota		13	SW¼ of SW¼																						
	State of Minnesota		14	SE¼ of SW¼																						
			15																							
	State of Minnesota		16	NE¼ of SE¼																						
	State of Minnesota		17	NW¼ of SE¼																						
	State of Minnesota		18	SW¼ of SE¼																						
	State of Minnesota		19	SE¼ of SE¼																						
			20																							

	SOLD FOR TAXES	VALUATIONS BY SCHOOL DISTRICTS AS EQUALIZED BY DEPARTMENT OF TAXATION: District No.... Rate.... Mills	District No.... Rate.... Mills	District No.... Rate.... Mills	District No.... Rate.... Mills	District No.... Rate.... Mills	District No.... Rate.... Mills	Tax including State Homestead ....Mills	State Tax on Non-Homestead ....Mills	SPECIAL TAXES	TOTAL TAXES		PAID	WHEN PAID Month Day Year	Number of Receipt	March Settlement 1956	June Settlement 1956	Penalty	November Settlement 1956	Penalty	Collections to First Monday in January 1939	Penalty	Delinquent on First Monday in January 1939	Penalty	Total Delinquent Tax and Penalty	REMARKS
		Dollars	Dollars	Dollars	Dollars	Dollars	Dollars	$ cts.	$ cts.	$ cts.	$ cts.					$ cts.	$ cts.	$ cts.	$ cts.	$ cts.	$ cts.	$ cts.	$ cts.	$ cts.	$ cts.	
1												1														
2												2														
3												3														
4												4														
5												5														
6												6														
7												7														
8												8														
9												9														
10												10														
11												11														
12												12														
13												13														
14												14														
15												15														
16												16														
17												17														
18												18														
19												19														
20												20														

Assessment Roll and Tax List of Real Property in the Town of Shelter, Cass County, Minnesota, for Taxes for the Year 1957.

Form 3CD (50) 50-25-5M-8-57-Sh. Sales Bureau, Minneapolis

* Indicate Type of Property: R-Residential, C-Commercial, I-Industrial, U-Utility, F-Farm, L-Lakeshore, T-Timber, M-Mineral

Sold for Taxes	In Whose Name Assessed	To Whom Transferred		Description of Property: Subdivision	Sec. Lot	Town Block	Rng.	Number of Acres of Land: Acres	100ths	No. School District	Indicate Type of Agricultural Tax or Ba	Indicate Type of Agricultural Tax or Ba	Indicate Type of Property	True and Full Valuations: Land Exclusive of Structures Improvements (Dollars)	Buildings and Other Structures (Dollars)	Machinery Permanently Attached to Real Estate (Dollars)	Total Type and Full Value (Dollars)	Assessed Valuations: Rural: Homestead Up to $1,000 20% (Dollars)	Over $1,000 and Non-Homestead 33⅓% (Dollars)	All Other: Timber Land Class 2c 20% (Dollars)	Homestead Up to $1,000 25% (Dollars)	Over $1,000 and Non-Homestead 40% (Dollars)	Machinery Permanently Attached to Real Estate 33⅓% (Dollars)	Total Assessed Value (Dollars)	Total Assessed Value as Equalized by the Board of Review (Dollars)	Final Equalized Value (Dollars)
	U. S. of America		1	NE¼ of NE¼	17	142	26			6-1																
	Ernest & Dorothy M. Daniels		2	NW¼ of NE¼				40			Yes	Yes	F													
	" "		3	SW¼ of NE¼				40			"	"	F													
	U. S. of America		4	SE¼ of NE¼																						
			5																							
	U. S. of America		6	NE¼ of NW¼																						
	State of Minnesota		7	NW¼ of NW¼																						
	U. S. of America		8	SW¼ of NW¼																						
	U. S. of America		9	SE¼ of NW¼																						
			10																							
	State of Minnesota		11	NE¼ of SW¼																						
	U. S. of America		12	NW¼ of SW¼																						
			13	SW¼ of SW¼																						
	State of Minnesota		14	SE¼ of SW¼																						
			15																							
	U. S. of America		16	NE¼ of SE¼																						
	U. S. of America		17	NW¼ of SE¼																						
	U. S. of America		18	SW¼ of SE¼																						
	U. S. of America		19	SE¼ of SE¼																						
			20																							

Valuations by School Districts as Equalized by Department of Taxation

Sold for Taxes	District No. ..... Rate ..... Mills (Dollars)	District No. Rate ..... Mills (Dollars)	District No. ..... Rate ..... Mills (Dollars)	District No. ..... Rate ..... Mills (Dollars)	District No. ..... Rate ..... Mills (Dollars)	District No. ..... Rate ..... Mills (Dollars)	Tax including State Homestead ..... Mills ($ cts.)	State Tax on Non-Homestead ..... Mills ($ cts.)	Special Taxes ($ cts.)	Total Taxes ($ cts.)	Paid	When Paid: Month	Day	Year	Number of Receipt	March Settlement 1958 ($ cts.)	June Settlement 1958 ($ cts.)	Penalty ($ cts.)	November Settlement 1958 ($ cts.)	Penalty ($ cts.)	Collections to First Monday in January 1959 ($ cts.)	Penalty ($ cts.)	Delinquent on First Monday in January 1959 ($ cts.)	Total Delinquent Tax and Penalty ($ cts.)	Remarks
											1														
2 SOLD FOR TAXES		H 82					21 44			21 44	2												21 44		
3 SOLD FOR TAXES		H 46					12 04			12 04	3												12 04		
4											4														
5											5														
6											6														
7											7														
8											8														
9											9														
10											10														
11											11														
12											12														
13											13														
14											14														
15											15														
16											16														
17											17														
18											18														
19											19														
20											20														
		H 128					33 48			33 48													33 48		

Assessment Roll and Tax List of Real Property in the Town of Shelter

Cass County, Minnesota, for Taxes for the Year 1957.

Form 5(1)(58) [illegible]

* Indicate Type of Property: R-Residential, C-Commercial, I-Industrial, U-Utility, F-Farm, L-Lakeshore, T-Timber, M-Mineral

In Whose Name Assessed	To Whom Transferred	No.	Description of Property: Subdivision	Ser. or Lot	Town or Block	Reg.	Number of Acres of Land: Acres	100ths	No. School District	Indicate Homestead by Yes or No	Indicate Agricultural by Yes or No	Indicate Type of Property*	True and Full Valuations: Land Exclusive of Structures and Improvements (Dollars)	Buildings and Other Structures (Dollars)	Machinery Permanently Attached to Real Estate (Dollars)	Total True and Full Value (Dollars)	Assessed Valuations: Rural: Homestead Up to $1,000 20% (Dollars)	Rural: Over $1,000 and Non-Homestead 33⅓% (Dollars)	All Other: Timber Land Class 2c 20% (Dollars)	All Other: Homestead Up to $1,000 25% (Dollars)	All Other: Over $1,000 and Non-Homestead 40% (Dollars)	All Other: Machinery Permanently Attached to Real Estate 33⅓% (Dollars)	Total Assessed Value (Dollars)	Total Assessed Value as Equalized by the Board of Review (Dollars)	Final Equalized Value (Dollars)
U. S. of America		1	NE¼ of NE¼				18	47	56		6-1														
U. S. of America		2	NW¼ of NE¼																						
U. S. of America		3	SW¼ of NE¼																						
U. S. of America		4	SE¼ of NE¼																						
		5																							
U. S. of America		6	NE¼ of NW¼																						
U. S. of America		7	NW¼ of NW¼ Lot 1																						
Aloysius & Hilda M. Warnert		8	SW¼ of NW¼ Lot 2				4	28				Yes	Yes	F											
U. S. of America		9	SE¼ of NW¼																						
Robert Turner		10	3 acs of Lot 3				3					No	"	"	T										
U. S. of America		11	NE¼ of SW¼																						
U. S. of America		12	NW¼ of SW¼ Lot 3 less 3 acs																						
U. S. of America		13	SW¼ of SW¼ Lot 4 less Rd																						
U. S. of America		14	SE¼ of SW¼																						
		15																							
U. S. of America		16	NE¼ of SE¼																						
State of Minnesota		17	NW¼ of SE¼																						
U. S. of America		18	SW¼ of SE¼																						
U. S. of America		19	SE¼ of SE¼																						
		20																							

No.	Sold for Taxes	Valuations by School Districts as Equalized by Department of Taxation: District No. ..... Rate ..... Mills	District No. ..... Rate ..... Mills	District No. ..... Rate ..... Mills	District No. ..... Rate ..... Mills	Tax Including State Homestead ..... Mills	State Tax on Non-Homestead ..... Mills	Special Taxes	Total Taxes	Paid	When Paid (Month Day Year)	Number of Receipt	March Settlement 1951	June Settlement 1956	Penalty	November Settlement 1956	Penalty	Collections to First Monday in January 1959	Penalty	Delinquent on First Monday in January 1959	Total Delinquent Tax and Penalty	Remarks
		Dollars	Dollars	Dollars	Dollars	$ cts.	$ cts.	$ cts.	$ cts.				$ cts.	$ cts.	$ cts.	$ cts.	$ cts.	$ cts.	$ cts.	$ cts.	$ cts.	
1																						
2																						
3																						
4																						
5																						
6																						
7																						
8		45				11 76			11 76	2nd HALF PAID OCT 1 1958 / 1st HALF PAID MAY 3 1 1958	1865 / 1741			5 83		6 88					5 82 5¢ underpaid
9																						
10		45				11 76	30		12 06	PAID IN FULL	MAY 2 1958	7385		12 06								5 53
11																						
12																						
13																						
14																						
15																						
16																						
17																						
18																						
19																						
20																						
		45 45 90				23 52	30		23 82					17 89		5 88					1 05

Assessment Roll and Tax List of Real Property in the Town of Shelter

Cass County, Minnesota, for Taxes for the Year 1957.

Form 5CD 1567 (REVISED OCTOBER, 1956)

* Indicate Type of Property: R-Residential, C-Commercial, I-Industrial, U-Utility, F-Farm, L-Lakeshore, T-Timber, M-Mineral

	Name in Whose Name Assessed	To Whom Transferred	Description of Property: Subdivision	Sec. or Lot	Town or Block	Rng.	Number of Acres of Land: Acres	100ths	No. School District	Indicate Improved by Bldg.	Indicate Agricultural Land Used for Farm Purposes	True and Full Valuations: Land Exclusive of Structures and Improvements	Buildings and Other Structures	Machinery Permanently Attached to Real Estate	Total True and Full Value	Assessed Valuations: Rural: Homestead Up to $4,000 20%	Rural: Over $4,000 and Non-Homestead 33⅓%	All Other: Timber Land Class 2a 20%	All Other: Homestead Up to $4,000 25%	All Other: Over $4,000 and Non-Homestead 40%	All Other: Machinery Permanently Attached to Real Estate 33⅓%	Total Assessed Value	Total Assessed Value as Equalized by the Board of Review	Final Equal. of Tax Value
							Acres	100ths				Dollars	Dollars	Dollars	Dollars	Dollars	Dollars	Dollars	Dollars	Dollars	Dollars	Dollars	Dollars	Dollars
1	U.S. of America		NE¼ of NE¼	19	142	26			6-1															
2	U.S. of America		NW¼ of NE¼																					
3	U.S. of America		SW¼ of NE¼ less Ry Rt of Way																					
4	U.S. of America		SE¼ of NE¼																					
5																								
6	U.S. of America		NE¼ of NW¼ less Ry Rt of Way																					
7	U.S. of America		NW¼ of NW¼ Lot 1 less Ry Rt of Way																					
8	U.S. of America		SW¼ of NW¼ Lot 2 " " "																					
9	U.S. of America		SE¼ of NW¼ less Ry Rt of Way																					
10																								
11	U.S. of America		NE¼ of SW¼																					
12	U.S. of America		NW¼ of SW¼ Lot 3																					
13	U.S. of America		SW¼ of SW¼ Lot 4																					
14	U.S. of America		SE¼ of SW¼																					
15																								
16	State of Minnesota		NE¼ of SE¼ less Ry Rt of Way																					
17	State of Minnesota		NW¼ of SE¼ " " "																					
18	U.S. of America		~~NW¼ of SE¼~~ Lot 5																					
19	State of Minnesota		SE¼ of SE¼ Lot 6 less Ry Rt of Way																					
20																								

	Sold for Taxes	Valuations by School Districts as Equalized by Department of Taxation: District No. ..... Rate ..... Mills	District No. ..... Rate ..... Mills	District No. ..... Rate ..... Mills	District No. ..... Rate ..... Mills	District No. ..... Rate ..... Mills	District No. ..... Rate ..... Mills	Tax Including State Homestead ..... Mills	State Tax on Non-Homestead ..... Mills	Special Taxes	Total Taxes		Paid	When Paid: Month Day Year	Number of Receipts	March Settlement 1958	June Settlement 1958	Penalty	November Settlement 1958	Penalty	Collections to First Monday in January 1959	Penalty	Delinquent as First Monday in January 1959	Total Delinquent Tax and Penalty	Remarks
		Dollars	Dollars	Dollars	Dollars	Dollars	Dollars	$ cts.	$ cts.	$ cts.	$ cts.					$ cts.	$ cts.	$ cts.	$ cts.	$ cts.	$ cts.	$ cts.	$ cts.	$ cts.	
1												1													
2												2													
3												3													
4												4													
5												5													
6												6													
7												7													
8												8													
9												9													
10												10													
11												11													
12												12													
13												13													
14												14													
15												15													
16												16													
17												17													
18												18													
19												19													
20												20													

Assessment Roll and Tax List of Real Property in the Town of Shelter, Cass County, Minnesota, for Taxes for the Year 1957.

Form 3CD (58) [illegible]

* Indicate Type of Property: R-Residential, C-Commercial, I-Industrial, U-Utility, F-Farm, L-Lakeshore, T-Timber, M-Mineral

	IN WHOSE NAME ASSESSED	TO WHOM TRANSFERRED	DESCRIPTION OF PROPERTY: SUBDIVISION	Sec. or Lot	Town or Block	Rng.	Number of Acres of Land: Acres	100ths	No. School District	Indicate Homestead Tax or No	Indicate Agricultural Tax or No	Indicate Type of Property	TRUE AND FULL VALUATIONS: LAND Exclusive of Structures and Improvements	BUILDINGS and Other Structures	MACHINERY Permanently Attached to Real Estate	TOTAL True and Full Value	ASSESSED VALUATIONS: RURAL: Homestead Up to $1,000 20%	RURAL: Over $1,000 and Non-Homestead 33⅓%	ALL OTHER: Timber Land Class 3c 20%	ALL OTHER: Homestead Up to $1,000 25%	ALL OTHER: Over $1,000 and Non-Homestead 40%	ALL OTHER: MACHINERY Permanently Attached to Real Estate 33⅓%	TOTAL ASSESSED VALUE	Total Assessed Value as Equalized by the Board of Review	FINAL EQUALIZED VALUE
							Acres	100ths					Dollars	Dollars	Dollars	Dollars	Dollars	Dollars	Dollars	Dollars	Dollars	Dollars	Dollars	Dollars	Dollars
1	Pierce E. Hayes		N 60 acs of E½ of NE¼	20	142	26	60		67	Yes	Yes	F													
2	State of Minnesota		½ 20 acs of NW¼ of NE¼																						
3	State of Minnesota		SW¼ of NE¼																						
4	U. S. of America		SE¼ of NE¼																						
5																									
6	U. S. of America		NE¼ of NW¼																						
7	U. S. of America		NW¼ of NW¼																						
8	U. S. of America		SW¼ of NW¼																						
9	U. S. of America		SE¼ of NW¼																						
10																									
11	U. S. of America		NE¼ of SW¼																						
12	U. S. of America		NW¼ of SW¼																						
13	U. S. of America		SW¼ of SW¼ Case by Pierce Hayes																						
14	State of Minnesota		SE¼ of SW¼ " " "																						
15																									
16	State of Minnesota		NE¼ of SE¼																						
17	U. S. of America		NW¼ of SE¼																						
18	U. S. of America		SW¼ of SE¼																						
19	State of Minnesota		SE¼ of SE¼																						
20																									

	SOLD FOR TAXES	VALUATIONS BY SCHOOL DISTRICTS AS EQUALIZED BY DEPARTMENT OF TAXATION: District No. ..... Rate ..... Mills	District No. ..... Rate ..... Mills	District No. ..... Rate ..... Mills	District No. ..... Rate ..... Mills	District No. ..... Rate ..... Mills	District No. ..... Rate ..... Mills	Tax Including State Homestead ..... Mills	State Tax on Non-Homestead ..... Mills	SPECIAL TAXES	TOTAL TAXES		PAID	WHEN PAID: Month Day Year	Number of Receipt	March Settlement 1958	June Settlement 1958	Penalty	November Settlement 1958	Penalty	Collections to First Monday in January 1959	Penalty	Delinquent on First Monday in January 1959	Total Delinquent Tax and Penalty	REMARKS
		Dollars	Dollars	Dollars	Dollars	Dollars	Dollars	$ cts.	$ cts.	$ cts.	$ cts.					$ cts.	$ cts.	$ cts.	$ cts.	$ cts.	$ cts.	$ cts.	$ cts.	$ cts.	
1	FOR TAXES	H 80						20 92			20 92	1											20 92		
2												2													
3												3													
4												4													
5												5													
6												6													
7												7													
8												8													
9												9													
10												10													
11												11													
12												12													
13												13													
14												14													
15												15													
16												16													
17												17													
18												18													
19												19													
20												20													
		H 80						20 92			20 92												20 92		

Assessment Roll and Tax List of Real Property in the Town of Walton, Cass County, Minnesota, for Taxes for the Year 1957.

Form 3CD (56) 500,000-5-56 Sheffield, Omaha

* Indicate Type of Property: R-Residential, C-Commercial, I-Industrial, U-Utility, F-Farm, L-Lakeshore, T-Timber, M-Mineral

	IN WHOSE NAME ASSESSED	TO WHOM TRANSFERRED		DESCRIPTION OF PROPERTY: SUBDIVISION	Sec. or Lot	Town or Block	Reg.	Number of Acres of Land: Acres	Hundredths	No. School District	Indicate Homestead Tax by No.	Indicate Agricultural Land Tax by	Indicate Type of Property*	TRUE AND FULL VALUATIONS: LAND Exclusive of Structures and Improvements	BUILDINGS and Other Structures	MACHINERY Permanently Attached to Real Estate	TOTAL True and Full Value	ASSESSED VALUATIONS: RURAL: Homestead Up to $1,000 20%	RURAL: Over $1,000 and Non-Homestead 33⅓%	ALL OTHER: Timber Land Class 2c 20%	ALL OTHER: Homestead Up to $1,000 25%	ALL OTHER: Over $1,000 and Non-Homestead 40%	ALL OTHER: MACHINERY Permanently Attached to Real Estate 33⅓%	TOTAL ASSESSED VALUE	Total Assessed Value as Equalized by the Board of Review	FINAL EQUALIZED VALUE	REMARKS
								Acres	Hdths					Dollars	Dollars	Dollars	Dollars	Dollars	Dollars	Dollars	Dollars	Dollars	Dollars	Dollars	Dollars	Dollars	
	U. S. of America		1	NE¼ of NE¼				41 142.26		6-1																	
	U. S. of America		2	NW¼ of NE¼																							
	U. S. of America		3	SW¼ of NE¼																							
	U. S. of America		4	SE¼ of NE¼																							
			5																								
	U. S. of America		6	NE¼ of NW¼																							
	U. S. of America		7	NW¼ of NW¼																							
	U. S. of America		8	SW¼ of NW¼																							
	U. S. of America		9	SE¼ of NW¼																							
			10																								
	U. S. of America		11	NE¼ of SW¼																							
	U. S. of America		12	NW¼ of SW¼																							
	U. S. of America		13	SW¼ of SW¼																							
	U. S. of America		14	SE¼ of SW¼																							
			15																								
	State of Minnesota		16	NE¼ of SE¼ Lot 1																							
	U. S. of America		17	NW¼ of SE¼																							
	U. S. of America		18	SW¼ of SE¼ Lot 2																							
			19	SE¼ of SE¼																							
			20																								

	SOLD FOR TAXES	VALUATIONS BY SCHOOL DISTRICTS AS EQUALIZED BY DEPARTMENT OF TAXATION: District No. ..... Rate ..... Mills	District No. ..... Rate ..... Mills	District No. ..... Rate ..... Mills	District No. ..... Rate ..... Mills	District No. ..... Rate ..... Mills	District No. ..... Rate ..... Mills	Tax including State Homestead ..... Mills	State Tax on Non-Homestead ..... Mills	SPECIAL TAXES	TOTAL TAXES		PAID	WHEN PAID: Month Day Year	Number of Receipt	March Settlement 1958	June Settlement 1958	Penalty	November Settlement 1958	Penalty	Collections to First Monday in January 1959	Penalty	Delinquent on First Monday in January 1959	Total Delinquent Tax and Penalty	REMARKS
		Dollars	Dollars	Dollars	Dollars	Dollars	Dollars	$ cts.	$ cts.	$ cts.	$ cts.					$ cts.	$ cts.	$ cts.	$ cts.	$ cts.	$ cts.	$ cts.	$ cts.	$ cts.	$ cts.	
1																										
2												2														
3												3														
4												4														
5												5														
6												6														
7												7														
8												8														
9												9														
10												10														
11												11														
12												12														
13												13														
14												14														
15												15														
16												16														
17												17														
18												18														
19												19														
20												20														

Assessment Roll and Tax List of Real Property in the Town of Shelton

Cass County, Minnesota, for Taxes for the Year 1957.

Form 3C17 (55) [illegible]

* Indicate Type of Property: R-Residential, C-Commercial, I-Industrial, U-Utility, F-Farm; L-Lakeshore, T-Timber, M-Mineral

	In Whose Name Assessed	To Whom Transferred	Description of Property: Subdivision	Sec. or Lot	Town or Block	Rng.	Number of Acres of Land: Acres	Miles	No. School District	Indicate Homestead by Yes or No	Indicate Agricultural Land by Yes or No	Indicate Type of Property	True and Full Valuations: Land Exclusive of Structures and Improvements (Dollars)	Buildings and Other Structures (Dollars)	Machinery Permanently Attached to Real Estate (Dollars)	Total True and Full Value (Dollars)	Assessed Valuations: Rural: Homestead Up to $4,000 20% (Dollars)	Rural: Over $4,000 and Non-Homestead 33⅓% (Dollars)	All Other: Timber Land: Class 2a 20% (Dollars)	All Other: Homestead Up to $4,000 25% (Dollars)	All Other: Over $4,000 and Non-Homestead 40% (Dollars)	All Other: Machinery Permanently Attached to Real Estate 33⅓% (Dollars)	Total Assessed Value (Dollars)	Total Assessed Value as Equalized by the Board of Review (Dollars)	Final Equalized Value (Dollars)
1	John H. & Chloe D. Kasner		NE¼ of NE¼	22	132	26	40		61	No	Yes														
2	" "	"	NW¼ of NE¼				40			No	"														
3	U. S. of America		SW¼ of NE¼																						
4	U. S. of America		SE¼ of NE¼																						
5																									
6	U. S. of America		NE¼ of NW¼ Lot 2																						
7	U. S. of America		NW¼ of NW¼ Lot 1																						
8	U. S. of America		SW¼ of NW¼ Lot 3																						
9	U. S. of America		SE¼ of NW¼																						
10																									
11	U. S. of America		NE¼ of SW¼																						
12	U. S. of America		NW¼ of SW¼ Lot 4																						
13	U. S. of America		SW¼ of SW¼ Lot 5																						
14	U. S. of America		SE¼ of SW¼																						
15																									
16	U. S. of America		NE¼ of SE¼																						
17	U. S. of America		NW¼ of SE¼																						
18	U. S. of America		SW¼ of SE¼																						
19	U. S. of America		SE¼ of SE¼																						
20																									

Valuations by School Districts as Equalized by Department of Taxation

	Sold for Taxes	District No. ..... Rate ..... Mills	District No. 2118 Rate 54.71 Mills	District No. ..... Rate ..... Mills	District No. ..... Rate ..... Mills	District No. ..... Rate ..... Mills	District No. ..... Rate ..... Mills	Tax Including State Homestead ..... Mills	State Tax on Non-Homestead 6.61 ..... Mills	Special Taxes	Total Taxes		Paid	When Paid (Month Day Year)	Number of Receipt	March Settlement 1958	June Settlement 1958	Penalty	November Settlement 1958	Penalty	Collections to First Monday in January 1959	Penalty	Delinquent on First Monday in January 1959	Penalty	Total Delinquent Tax and Penalty	Remarks
		Dollars	Dollars	Dollars	Dollars	Dollars	Dollars	$ cts.	$ cts.	$ cts.	$ cts.					$ cts.	$ cts.	$ cts.	$ cts.	$ cts.	$ cts.	$ cts.	$ cts.	$ cts.	$ cts.	
1			64					1684	47		1716	1	2nd HALF PAID OCT 3 1 1958 1st HALF PAID MAY 3 1 1958	17006 13989			17 16		17 16						57 84
2			64					1674	47		1716	2	2nd HALF PAID OCT 3 1 1958 1st HALF PAID MAY 3 1 1958													"
3												3														
4												4														
5												5														
6												6														
7												7														
8												8														
9												9														
10												10														
11												11														
12												12														
13												13														
14												14														
15												15														
16												16														
17												17														
18												18														
19												19														
20												20														
			128					3348	84		3432						17 16		17 16							

Assessment Roll and Tax List of Real Property in the Town of Walker

Form SCD 1561

* Indicate Type of Property: R-Residential, C-Commercial, I-Industrial, U-Utility, F-Farm, L-Lakeshore, T-Timber, M-Mineral

	IN WHOSE NAME ASSESSED	TO WHOM TRANSFERRED		DESCRIPTION OF PROPERTY: SUBDIVISION	Sec. or Lot	Town or Block	Rng.	Number of Acres of Land (Acres / 100ths)	No. School District	Indicate Homestead Yes or No	Indicate Agricultural Yes or No	Indicate Type of Property	TRUE AND FULL VALUATIONS: LAND Exclusive of Structures and Improvements (Dollars)	BUILDINGS and Other Structures (Dollars)	MACHINERY Permanently Attached to Real Estate (Dollars)	TOTAL True and Full Value (Dollars)	ASSESSED VALUATIONS: RURAL: Homestead Up to $1,500 20% (Dollars)	RURAL: Over $1,500 and Under $3,000 Homestead 33⅓% (Dollars)	RURAL: Timber Land Class 2c 20% (Dollars)	ALL OTHER: Homestead Up to $1,500 25% (Dollars)	ALL OTHER: Over $1,500 Non-Homestead 40% (Dollars)	MACHINERY Permanently Attached to Real Estate Homestead 33⅓% (Dollars)	TOTAL ASSESSED VALUE (Dollars)	Total Assessed Value as Equalized by the Board of Review (Dollars)	FINAL EQUALIZED VALUE (Dollars)	REMARKS
	John H. & Delia A. Swing		1	NE¼ of NE¼ less sold	23	142	~~46~~ 29	35	6-1	Yes	Yes	F														
	State of Minnesota		2	NW¼ of NE¼																						
	State of Minnesota		3	SW¼ of NE¼																						
	Agnes & Gokey M. Anderson		4	SE¼ of NE¼				40		No	Yes	F														
	~~Frank A. & Ruth Anderson~~			Start at NE corner of NE¼ of NE¼																						
	~~Frank A. & Ruth Anderson~~			S 1° 36' E 1,562' to the ¼ line				5		No	"	F														
	~~State of Minnesota~~	John H. & Chloe D. Karner	6	~~NE¼ of NW¼~~ Lot 1																						
	John H. & Chloe D. Karner		7	~~NW¼ of NW¼~~ Lot 2				35.75		No	Yes	F														
	Paul Rayman		8	SW¼ of NW¼				40		No	"	F														
	State of Minnesota		9	SE¼ of NW¼																						
			10																							
	State of Minnesota		11	NE¼ of SW¼																						
	State of Minnesota		12	NW¼ of SW¼																						
	State of Minnesota		13	SW¼ of SW¼																						
	State of Minnesota		14	SE¼ of SW¼																						
			15																							
	U. S. of America		16	~~NE¼ of SE¼~~ Lot 3																						
	State of Minnesota		17	NW¼ of SE¼																						
	State of Minnesota		18	SW¼ of SE¼																						
	Joseph C. Summers Estate		19	~~NE¼ of SE¼~~ Lot 4				23.50		No	"	F	Exempt													
			20																							
								179.25																		

Cass County, Minnesota, for Taxes for the Year 1957.

	SOLD FOR TAXES	VALUATIONS BY SCHOOL DISTRICTS AS EQUALIZED BY DEPARTMENT OF TAXATION: District No. / Rate ... Mills (Dollars)	District No. / Rate ... Mills (Dollars)	District No. / Rate ... Mills (Dollars)	District No. / Rate ... Mills (Dollars)	District No. / Rate ... Mills (Dollars)	Tax Including State Non-Homestead 6.61 Mills ($ cts.)	State Tax on Non-Homestead 6.61 Mills ($ cts.)	SPECIAL TAXES ($ cts.)	TOTAL TAXES ($ cts.)		PAID	WHEN PAID (Month Day Year)	Number of Receipt	March Settlement 1958 ($ cts.)	June Settlement 1958 ($ cts.)	"Penalty" ($ cts.)	November Settlement 1958 ($ cts.)	Penalty ($ cts.)	Collections to First Monday in January 1959 ($ cts.)	Penalty ($ cts.)	Delinquent on First Monday in January 1959 ($ cts.)	Total Delinquent Tax and Penalty ($ cts.)	REMARKS
1		H 36					9.42			9.42	1	Balance Paid	OCT 31 1958	18059										
2											2	Paid	MAY 31 1958	13440		4.85		4.57						
3											3													
4		92					24.06	60		24.66	4	2nd Half Paid	SEP 16 1958	15582				12.33						
5		10					2.62	06		2.68	5	1st HALF PAID	MAY 31 1958	13460		12.33								52.52
6		70 Due for 1957									6	PAID IN FULL	FEB 5 1958	13137	2.68									
7		60					15.70	40		16.10	7	2nd HALF PAID	OCT 31 1958	17066										
8		60					15.70	40		16.10	8	1st HALF PAID	MAY 31 1958	13489		8.05		8.05						32.20
9											9									16.10	1.71	17.81		57.85
10											10													
11											11													
12											12													
13											13													
14											14													
15											15													
16											16													
17											17													
18											18													
19	SOLD FOR TAXES	~~45~~					~~44.76~~	~~.80~~		~~12.06~~	19	Cancelled by Abate. # 7267												12.06 Abated
20											20													
		H 36 + 91 303					79.26	1.76		81.02					2.68	25.33		24.15		16.10				+ 12.06

Assessment Roll and Tax List of Real Property in the Town of Shelvin, Cass County, Minnesota, for Taxes for the Year 1957.

Form ECD (56) [illegible]

* Indicate Type of Property: R-Residential, C-Commercial, I-Industrial, U-Utility, F-Farm, L-Lakeshore, T-Timber, M-Mineral

		DESCRIPTION OF PROPERTY							TRUE AND FULL VALUATIONS				ASSESSED VALUATIONS									
													RURAL		ALL OTHER							
IN WHOSE NAME ASSESSED	TO WHOM TRANSFERRED		SUBDIVISION	Sec. or Lot	Town or block	Rng.	Number of Acres of Land: Acres	Hdths	Neighborhood District	Indicate Homestead Yes or No	Indicate Agricultural Yes or No	Indicate Type of Property	LAND Exclusive of Structures and Improvements	BUILDINGS and Other Structures	MACHINERY Permanently Attached to Real Estate	TOTAL True and Full Value	Homestead Up to $3,000	Over $3,000 Non-Homestead 33⅓%	Homestead Up to $3,000	Over $3,000 Non-Homestead 40%	Timber Class 2c 20%	MACHINERY Permanently Attached to Real Estate 33⅓%	TOTAL ASSESSED VALUE	Total Assessed Value as Equalized by the Board of Review	FINAL EQUALIZED VALUE
													Dollars	Dollars	Dollars	Dollars	Dollars	Dollars	Dollars	Dollars	Dollars	Dollars	Dollars	Dollars	Dollars
State of Minnesota	1		NE¼ of NE¼	24	142	26	64																		
State of Minnesota	2		NW¼ of NE¼																						
U. S. of America	3		SW¼ of NE¼																						
U. S. of America	4		SE¼ of NE¼																						
Robert Fischer	5		Lot 7				14			No	No	L													
Otto J. Vollrath	6		NE¼ of NW¼ Lot 1				14.25			No	No	R													
Hilgo Lt Agnes E Johnson	7		NW¼ of NW¼ Lot 6 less N 700'				9.25			No	No	R													
" " "	8		SW¼ of NW¼ Lot 5				21.25			No	Yes	T													
State of Minnesota	9		SE¼ of NW¼ Lot 2																						
Frank Ole + Theresa C Bergan + Carmelena Lewis Lt Lydia Carlson Virginia	10		N 700' of Lot 6							N	No	R													
U. S. of America	11		NE¼ of SW¼																						
U. S. of America	12		NW¼ of SW¼ Lot 4																						
Maynard + Caroline Free	13		SW¼ of SW¼ Lots 3				10			No	Yes	T													
U. S. of America	14		SE¼ of SW¼																						
	15																								
State of Minnesota	16		NE¼ of SE¼																						
State of Minnesota	17		NW¼ of SE¼																						
State of Minnesota	18		SW¼ of NE¼																						
State of Minnesota	19		SE¼ of SE¼																						
	20																								
							64.00																		

VALUATIONS BY SCHOOL DISTRICTS AS EQUALIZED BY DEPARTMENT OF TAXATION

		District No. Rate Mills	District No. Rate Mills	District No. Rate Mills	District No. Rate Mills	District No. Rate Mills	District No. Rate Mills	Tax Including State Homestead	State Tax on Non-Homestead 6.61 Mills	SPECIAL TAXES	TOTAL TAXES		PAID	WHEN PAID	Number of Receipt	March Settlement 1958	June Settlement 1958	Penalty	November Settlement 1958	Penalty	Collections to First Monday in January 1959	Penalty	Delinquent as First Monday in January 1959	Total Delinquent Tax and Penalty	REMARKS
		Dollars	Dollars	Dollars	Dollars	Dollars	Dollars	$ cts.	$ cts.	$ cts.	$ cts.			Month Day Year		$ cts.	$ cts.	$ cts.	$ cts.	$ cts.	$ cts.	$ cts.	$ cts.	$ cts.	
1																									
2												2													
3												3													
4												4													
5	SOLD FOR TAXES				4			1.14	.02		1.16	5											1.16		
6	SOLD FOR TAXES				27			7.74	.18		7.92	6											7.92		
7					85			24.36	.56		24.92	7	PAID IN FULL	MAY 28 1958	1161		35.64								
8		40						10.46	.26		10.72	8	PAID IN FULL	MAY 28 1958											52.51
9												9													
10					20			5.74	.14		5.88	10	PAID IN FULL	FEB 28 1958	312	5.88									73.75
11												11													
12												12													
13	SOLD FOR TAXES	14						3.66	.10		3.76	13											3.76		
14												14													
15												15													
16												16													
17												17													
18												18													
19												19													
20												20													
		54		136 = 1.70			1412 3898 5310	1.26			54.36					5.88	35.64						12.84		

Assessment Roll and Tax List of Real Property in the Town of Slater, Cass County, Minnesota, for Taxes for the Year 1957.

Form 5-CD 1951 (Revised 1957)

* Indicate Type of Property: R-Residential, C-Commercial, I-Industrial, U-Utility, F-Farm, L-Lakeshore, T-Timber, M-Mineral

	IN WHOSE NAME ASSESSED	TO WHOM TRANSFERRED	DESCRIPTION OF PROPERTY: SUBDIVISION	Sec. or Lot	Town or Block	Reg.	Number of Acres of Land: Acres	Tenths	No. School District	Indicate Buildings on Property	Indicate Agricultural Use	Indicate Type of Property	TRUE AND FULL VALUATIONS: LAND Exclusive of Structures and Improvements (Dollars)	BUILDINGS and Other Structures (Dollars)	MACHINERY Permanently Attached to Real Estate (Dollars)	TOTAL True and Full Value (Dollars)	ASSESSED VALUATIONS: RURAL: Homestead Up to $1,000 20% (Dollars)	RURAL: Over $1,000 and Non-Homestead 33⅓% (Dollars)	ALL OTHER: Timber Land Classified 20% (Dollars)	ALL OTHER: Homestead Up to $1,000 25% (Dollars)	ALL OTHER: Over $1,000 Non-Homestead 40% (Dollars)	ALL OTHER: MACHINERY Permanently Attached to Real Estate 33⅓% (Dollars)	TOTAL ASSESSED VALUE (Dollars)	Total Assessed Value as Equalized by the Board of Review (Dollars)	FINAL EQUALIZED VALUE (Dollars)
	State of Minnesota		1 NE¼ of NE¼	25	142	26		61																	
	State of Minnesota		2 NW¼ of NE¼																						
	State of Minnesota		3 SW¼ of NE¼																						
	State of Minnesota		4 SE¼ of NE¼																						
			5																						
	State of Minnesota		6 NE¼ of NW¼																						
	Abiolda & John Miller		7 NW¼ of NW¼ Lot 1				14	75		No	yes	T													
	Raymond G Kish		8 SW¼ of NW¼ Lot 2				25			No	"	T													
	State of Minnesota		9 SE¼ of NW¼																						
			10																						
	C. P. Rowen		11 NE¼ of SW¼				40			yes	yes	T													
	" "		12 NW¼ of SW¼				40			"	"	F													
	" "		13 SW¼ of SW¼				40			"	"	F													
	State of Minnesota		14 SE¼ of SW¼																						
			15																						
	State of Minnesota		16 NE¼ of SE¼																						
	Clarence Jr & Elmer A Ramat		17 NW¼ of SE¼				40			No	yes	T													
	Louisa Olsen																								
	State of Minnesota		18 SW¼ of SE¼																						
	State of Minnesota		19 SE¼ of SE¼																						
			20																						
							199	75																	

	SOLD FOR TAXES	VALUATIONS BY SCHOOL DISTRICTS AS EQUALIZED BY DEPARTMENT OF TAXATION: District No. Rate Mills (Dollars)	District No. Rate Mills (Dollars)	District No. Rate Mills (Dollars)	District No. Rate Mills (Dollars)	District No. Rate Mills (Dollars)	Tax including State Homestead (\$ cts.)	State Tax on Non-Homestead (\$ cts.)	SPECIAL TAXES (\$ cts.)	TOTAL TAXES (\$ cts.)		PAID	WHEN PAID (Month Day Year)	Number of Receipt	March Settlement 1958 (\$ cts.)	June Settlement 1958 (\$ cts.)	Penalty (\$ cts.)	November Settlement 1958 (\$ cts.)	Penalty (\$ cts.)	Collections to First Monday in January 1959 (\$ cts.)	Penalty (\$ cts.)	Delinquent on First Monday in January 1959 (\$ cts.)	Total Delinquent Tax and Penalty (\$ cts.)	REMARKS
1											1													
2											2													
3											3													
4											4													
5											5													
6											6													
7	SOLD FOR TAXES	28					73	18		75	7	PAID IN FULL FEB 5 1958	160	75										
8		60					157	40		161	8	PAID IN FULL MAY 3 1 1958	13497			161							57	
9											9													
10											10	2d HALF PAID OCT 3 1 1958												
11		H 40					104			104	11	1st HALF PAID MAY 3 1 1958	17065										57	87
12		H 40					104			104	12	2d HALF PAID OCT 3 1 1958 / 1st HALF PAID MAY 3 1 1958	13433			183		183						
13		H 60					157			157	13	2d HALF PAID OCT 3 1 1958 / 1st HALF PAID MAY 3 1 1958											57	87
14											14												57	87
15											15													
16											16													
17		67					175	44		179	17											17	96	19	76	53	32
18											18													
19											19													
20											20													
		H Pio 156 / 296					771	102		781					156	34	41		18	3		17	96	

Assessment Roll and Tax List of Real Property in the Town of Walker

Cass County, Minnesota, for Taxes for the Year 1957.

Form SCD 154 Minn. State Printer, Saint Paul

* Indicate Type of Property: R-Residential, C-Commercial, I-Industrial, U-Utility, F-Farm, L-Lakeshore, T-Timber, M-Mineral

	In Whose Name Assessed	To Whom Transferred	Description of Property: Subdivision	Sec. or Lot	Town or Block	Reg.	Number of Acres of Land (Acres / 100ths)	No. School District	Indicate Improvements Owned by Tenant	Indicate Agricultural Tract or Farm	Indicate Type of Property	Land Exclusive of Structures and Improvements (Dollars)	Buildings and Other Structures (Dollars)	Machinery Permanently Attached to Real Estate (Dollars)	Total True and Full Value (Dollars)	Assessed Valuations: Rural: Homestead Up to $1,000 20% (Dollars)	Rural: Over $1,000 and Non-Homestead 33⅓% (Dollars)	All Other: Timber Land Class 2c 20% (Dollars)	All Other: Homestead Up to $1,000 25% (Dollars)	All Other: Over $1,000 and Non-Homestead 40% (Dollars)	All Other: Machinery Permanently Attached to Real Estate 33⅓% (Dollars)	Total Assessed Value (Dollars)	Total Assessed Value as Equalized by the Board of Review (Dollars)	Final Equalized Value (Dollars)	Remarks
1	Joseph E. Swanson		NE¼ of NW¼ Lot 1	26	142	26	25.75	61	No	No	L	Exempt													
2	State of Minnesota		NW¼ of NE¼																						
3	State of Minnesota		SW¼ of NE¼																						
4	Edmund K. Hendrickson		SE¼ of NE¼ Lot 2				36.50		No	Yes	R														
5																									
6	State of Minnesota		NE¼ of NW¼																						
7	State of Minnesota		NW¼ of NW¼																						
8	State of Minnesota		SW¼ of NW¼																						
9	State of Minnesota		SE¼ of NW¼																						
10																									
11	~~U. S. of America~~		NE¼ of SW¼																						
12	U. S. of America		NW¼ of SW¼																						
13	Thomas Swanklier		SW¼ of SW¼				40		No	Yes	F														
14	Francis Swanklier		SE¼ of SW¼				40		Yes	"	F														
15																									
16	U. S. of America		NE¼ of SE¼																						
17	U. S. of America		NW¼ of SE¼																						
18	~~Russell Up & Service~~ Hoyt & Ruth Knight Tanatta		SW¼ of SE¼				40		Yes	"	F														
19	" " " "		SE¼ of NE¼				40		"	"	F														
20																									
							262.25																		

Valuations by School Districts as Equalized by Department of Taxation

Sold for Taxes	District No. ..... Rate ..... Mills	District No. ..... Rate ..... Mills	District No. ..... Rate ..... Mills	District No. ..... Rate ..... Mills	Tax Including State Homestead ..... Mills	State Tax on Non-Homestead 6.61 Mills	Special Taxes	Total Taxes		Paid	When Paid (Month Day Year)	Number of Receipt	March Settlement 1958	June Settlement 1958	Penalty	November Settlement 1958	Penalty	Collections to First Monday in January 1959	Penalty	Delinquent on First Monday in January 1959	Penalty	Total Delinquent Tax and Penalty	Remarks
	Dollars	Dollars	Dollars	Dollars	Dollars	$ cts.	$ cts.	$ cts.					$ cts.	$ cts.	$ cts.	$ cts.	$ cts.	$ cts.	$ cts.	$ cts.	$ cts.	$ cts.	
1	SOLD FOR TAXES			1.50		~~4.98~~	1.00		4.98	1	Cancelled by Abate	#7267											43.98 Cancelled
2										2													
3										3													
4		67				17.52	44		17.96	4	2nd Half Paid JAN 2 1959	17778											
5										5	1st Half Paid FEB 28 1959	28011		8.98				8.98					
6										6													
7										7													
8										8													
9										9													
10										10													
11										11													
12										12													
13		50			13.08	.34		13.42	13														
14		#87			22.76			22.76	14	PAID IN FULL MAY 3 1958		11900		22.76						13.42	1.76	5.18	
15									15													5.18	
16									16														
17									17														
18		#40			10.46			10.46	18	PAID IN FULL	MAR 22 1958	411		31.40									6.28
19		#82			21.44			21.44	19	PAID IN FULL	MAR 22 1958												"
20									20														
		#249	1.50	2.00	85.26																		
		107	150	1.00	49.48	1.78		130.00					8.98	54.46				2.98		13.42		+ 43.98	
		326			128.24																		

Assessment Roll and Tax List of Real Property in the Town of Slater Cass County, Minnesota, for Taxes for the Year 1957.

Form 3CD (56) Multi-Co Form, Minnesota

* Indicate Type of Property: R-Residential, C-Commercial, I-Industrial, U-Utility, F-Farm, L-Lakeshore, T-Timber, M-Mineral

	In Whose Name Assessed	To Whom Transferred	Description of Property: Subdivision	Sec. or Lot	Town or Block	Rge.	Number of Acres of Land: Acres	100ths	N.S. School District	Indicate Homestead Tax or No	Indicate Agricultural Tax or No	Indicate Type of Property*	True and Full Valuations: Land Exclusive of Structures and Improvements (Dollars)	Buildings and Other Structures (Dollars)	Machinery Permanently Attached to Real Estate (Dollars)	Total True and Full Value (Dollars)	Assessed Valuations: Rural: Homestead Up to $4,000 20% (Dollars)	Rural: Over $4,000 and Non-Homestead 33⅓% (Dollars)	All Other: Timber Land Class 2c 20% (Dollars)	All Other: Homestead Up to $1,000 25% (Dollars)	All Other: Over $4,000 and Non-Homestead 40% (Dollars)	All Other: Machinery Permanently Attached to Real Estate 33⅓% (Dollars)	Total Assessed Value (Dollars)	Total Assessed Value as Equalized by the Board of Review (Dollars)	Final Equalized Value (Dollars)
1	U. S. of America		NE¼ of NE¼				29 142 26		6-1																
2	U. S. of America		NW¼ of NE¼																						
3	State of Minnesota		SW¼ of NE¼																						
4	State of Minnesota		SE¼ of NE¼																						
5																									
6	U. S. of America		NE¼ of NW¼																						
7	U. S. of America		N.W.¼ of N.W.¼ Lot 1																						
8	U. S. of America		S.W.¼ of N.W.¼ Lot 2																						
9	U. S. of America		SE¼ of NW¼																						
10																									
11	U. S. of America		NE¼ of SW¼																						
12	U. S. of America		NW¼ of S.W.¼ Lot 3																						
13	U. S. of America		SW¼ of S.W.¼ Lot 4																						
14	U. S. of America		SE¼ of SW¼																						
15																									
16	U. S. of America		NE¼ of SE¼																						
17	Clint E. Mason		NW¼ of SE¼				40			No	Yes	5													
18	Clint E. & Leah Mason		SW¼ of SE¼				40			"	"	5													
19	Geo. Backstrom		SE¼ of SE¼				40			Yes	Yes	5													
20																									
							120																		

	Sold for Taxes	Valuations by School Districts as Equalized by Department of Taxation: District No. ___ Rate ___ Mills (Dollars)	District No. ___ Rate ___ Mills (Dollars)	District No. ___ Rate ___ Mills (Dollars)	District No. ___ Rate ___ Mills (Dollars)	District No. ___ Rate ___ Mills (Dollars)	Tax including State Homestead ___ Mills ($ cts.)	State Tax on Non-Homestead 6.1 Mills ($ cts.)	Special Taxes ($ cts.)	Total Taxes ($ cts.)	Paid	When Paid: Month Day Year	Number of Receipt	March Settlement 1958 ($ cts.)	June Settlement 1958 ($ cts.)	Penalty ($ cts.)	November Settlement 1958 ($ cts.)	Penalty ($ cts.)	Collections to Five Months in January 1959 ($ cts.)	Penalty ($ cts.)	Delinquent on Five Months in January 1959 ($ cts.)	Total Delinquent Tax and Penalty ($ cts.)	Remarks
1																							
2																							
3																							
4																							
5																							
6																							
7																							
8																							
9																							
10																							
11																							
12																							
13																							
14																							
15																							
16																							
17		87					2014	50		2064	PAID IN FULL	MAY 3 1958	13487		40 76								58 83
18		75					1962	50		2012	PAID IN FULL	MAY 3 1958											"
19		40					1046			1046	PAID IN FULL	4 1 58	567		10 46								57 92
20																							
		40					5022	100		5122					51 22								
		57																					
		1920																					

Assessment Roll and Tax List of Real Property in the Town of Shelter

Cass County, Minnesota, for Taxes for the Year 1957.

Form 3CD (35) W. B. Ed. Co. Minneapolis

* Indicate Type of Property: R-Residential, C-Commercial, I-Industrial, U-Utility, F-Farm, L-Lakeshore, T-Timber, M-Mineral

	In Whose Name Assessed	To Whom Transferred	Description of Property: Subdivision	Sec. or Lot	Town or Block	Rng.	Number of Acres of Land (Acres / 100ths)	No. School District	Indicate Type of Residential Tax or Na	Indicate Type of Agricultural Tax or Na	Indicate Type of Improvements	True and Full Valuation: Land Exclusive of Structures and Improvements (Dollars)	Buildings and Other Structures (Dollars)	Machinery Permanently Attached to Real Estate (Dollars)	Sold for Taxes	District No. / Rate / Mills	District No. / Rate / Mills	District No. / Rate / Mills	District No. / Rate / Mills	District No. / Rate / Mills	District No. / Rate / Mills	Tax Including State Homestead ($ cts.)	State Tax on Non-Homestead 6½ Mills ($ cts.)	Special Taxes ($ cts.)	Total Taxes ($ cts.)	Paid	When Paid (Month Day Year)	Number of Receipt	March Settlement 1958	June Settlement 1958	2% Penalty	November Settlement 1958	Penalty	Collections to First Monday in January 1959	Penalty	Delinquent on First Monday in January 1959	Total Delinquent Tax and Penalty	Remarks
1	U. S. of America		NE¼ of NE¼ Lot 1	24	142	26	61																															
2	U. S. of America		NW ¼ of NE¼																																			
3	U. S. of America		SW¼ of NE¼ Lot 2																																			
4			SE¼ of NE¼																																			
5																																						
6	U. S. of America		NE¼ of NW¼																																			
7	U. S. of America		NW ¼ of NW¼																																			
8	Harold C. & Emma C. Brammer		SW¼ of NW¼ Lot 4				37		No	No	T																											
9	U. S. of America		SE¼ of NW¼ Lot 3																																			
10																																						
11			NE¼ of SW¼																																			
12	State of Minnesota (cont. for Donald L. Cone)		NW¼ of SW¼ Lot 5						No	No	L																											
13	Cass County		SW¼ of SW¼ Lot 6 less Ry R/W																																			
14	~~State of Minn.~~ Harold J. Nantt		SE¼ of SW¼ N½ of 7																																			
15	Ellsworth H. Potter		S½ of S½ of N½ of Lot 7 less Ry R/W				8.85		No	No	L																											
16	Oliver L. Kemper		NE¼ of SE¼ S½ of S½ of Lot 7				2.95		No	No	T																											
17	Ernest H. & Mildred L. Snyder		NW¼ of SW¼ N½ of S½ of Lot 7				2.95		No	No	T																											
18	Dewey & Stella Tobias		SW¼ of SE¼ S½ of N½ of S½ of Lot 7				8.85		No	No	L																											
19	Harold J. & Leah L. Nantt		SE¼ of SE¼ S½ of Lot 7				5.91		No	No	L																											
20																																						

(Continued on next page) 66.51

Lot 7 Sec 28-142-26

24¼ State of Minn.
N½ of S½ of N½ of Potter
S½ of N½ of S½ Kemper
24¼ of S½ Snyder
S½ of N½ of S½ Tobias
S¼ Nantt

→ 6

Valuations by School Districts as Equalized by Department of Taxation: Other Real Estate Not Homestead 40% (Dollars)	Machinery Permanently Attached Real Estate 33⅓% (Dollars)	Total Assessed Value (Dollars)	Total Assessed Value as Equalized by the Board of Review (Dollars)	Final Equalized Value (Dollars)

	Sold for Taxes	District No. / Rate / Mills	District No. / Rate / Mills	District No. / Rate / Mills	District No. / Rate / Mills	District No. / Rate / Mills	District No. / Rate / Mills	Tax Including State Homestead ($ cts.)	State Tax on Non-Homestead 6½ Mills ($ cts.)	Special Taxes ($ cts.)	Total Taxes ($ cts.)	Paid	When Paid (Month Day Year)	Number of Receipt	March Settlement 1958	June Settlement 1958	2% Penalty	November Settlement 1958	Penalty	Collections to First Monday in January 1959	Penalty	Delinquent on First Monday in January 1959	Total Delinquent Tax and Penalty	Remarks
1																								
2																								
3																								
4																								
5																								
6																								
7																								
8	SOLD FOR TAXES	100						2616	66		2682											26.82		
9																								
10																								
11																								
12	SOLD FOR TAXES			97				2778	64		2847											28.47		1279
13																								
14																								
15				12				3.24	08		3.52	PAID IN FULL	MAY 31 1958	13479		3.52								
16	SOLD FOR TAXES	12						3.14	08		3.22											3.22		5211
17		12						3.14	08		3.22	PAID IN FULL	MAY 31 1958	13445		3.22								
18				4				1.14	02		1.16	PAID IN FULL	FEB 3 1958	145	1.16									5471
19				11				3.16	08		3.24	PAID IN FULL	MAY 31 1958	13482		3.24								5203
20																								
		124		124 = 248				32.14 / 35.54 / 4.48	1.04		69.62				1.16	9.98						58.45		

Assessment Roll and Tax List of Real Property in the Town of Pleasant Lake

Cass County, Minnesota, for Taxes for the Year 1957.

Form 3CD (Revised 1956)

* Indicate Type of Property: R-Residential, C-Commercial, I-Industrial, U-Utility, F-Farm, L-Lakeshore, T-Timber, M-Mineral

	IN WHOSE NAME ASSESSED	TO WHOM TRANSFERRED	DESCRIPTION OF PROPERTY: SUBDIVISION	Sec. or Lot	Town. or Block	Rng.	Number of Acres of Land: Acres	Tenths	No School District	Indicate Improvements by Number	Indicate Agricultural Property	Indicate Type of Property	TRUE AND FULL VALUATIONS: LAND Exclusive of Structures and Improvements (Dollars)	BUILDINGS and Other Structures (Dollars)	MACHINERY Permanently Attached to Real Estate (Dollars)	TOTAL True and Full Value (Dollars)	ASSESSED VALUATIONS: RURAL: Homestead Up to $2,000 20% (Dollars)	RURAL: Over $2,000 of Non-Homestead 33⅓% (Dollars)	ALL OTHER: Timber Land Class 3a 20% (Dollars)	ALL OTHER: Homestead Up to $2,000 25% (Dollars)	ALL OTHER: Over $2,000 Non-Homestead 40% (Dollars)	MACHINERY Permanently Attached to Real Estate 33⅓% (Dollars)	TOTAL ASSESSED VALUE (Dollars)	Total Assessed Value as Equalized by the Board of Review (Dollars)	FINAL EQUALIZED VALUE (Dollars)
1			NE¼ of NE¼	28	142	26	61																		
2			NW¼ of NE¼																						
3			SW¼ of NE¼																						
4			SE¼ of NE¼																						
5																									
6			NE¼ of NW¼																						
7			NW¼ of NW¼																						
8			SW¼ of NW¼																						
9			SE¼ of NW¼																						
10																									
11			NE¼ of SW¼																						
12			NW¼ of SW¼																						
13			SW¼ of SW¼																						
14			SE¼ of SW¼																						
15	Walter J. + Myrtle C. Weidenbach Willard R. + Helen M. Hermann		Whole of E 400' of N 150' of Lot 8							No	No	L													
16			NE¼ of SE¼																						
17	State of Minnesota		NW¼ of SE¼																						
18	Harold + Leah + Forth		SW¼ of SE¼ Lot 8 less N 150' + E 400' + less Hwy				29	26		No	yes	F													
19	Douglas + Beckworth + Lottie M. Cooper		SE¼ of SE¼ Lot 9				42	50		"	"	F													
20	James E. + Martha B. De Valk		Whole of E 200' of N 150' of Lot 8							No	No	L													
							71	76																	

VALUATIONS BY SCHOOL DISTRICTS AS EQUALIZED BY DEPARTMENT OF TAXATION

	SOLD FOR TAXES	District No. ..... Rate ..... Mills (Dollars)	District No. ..... Rate ..... Mills (Dollars)	District No. ..... Rate ..... Mills (Dollars)	District No. ..... Rate ..... Mills (Dollars)	Tax including State Homestead ..... Mills ($ cts.)	State Tax on Non-Homestead ..... Mills ($ cts.)	SPECIAL TAXES ($ cts.)	TOTAL TAXES ($ cts.)		PAID	WHEN PAID (Month Day Year)	Number of Receipt	March Settlement 1958 ($ cts.)	June Settlement 1958 ($ cts.)	Penalty ($ cts.)	November Settlement 1958 ($ cts.)	Penalty ($ cts.)	Collections to First Monday in January 1959 ($ cts.)	Penalty ($ cts.)	Delinquent on First Monday in January 1959 ($ cts.)	Total Delinquent Tax and Penalty ($ cts.)	REMARKS
1										1													
2										2													
3										3													
4										4													
5										5													
6										6													
7										7													
8										8													
9										9													
10										10													
11										11													
12										12													
13										13													
14										14													
15	SOLD FOR TAXES			17		4 88	12		5 00	15	PAID IN FULL	AUG 12 1958	14387				5 00	0					5 20
16										16													
17										17													
18		91				23 80	60		24 40	18	PAID IN FULL	MAY 8 1958	13482		24 40								52 08
19		120				31 38	80		32 18	19	PAID IN FULL	MAY 8 1958	13484		32 18								5 08
20				119		33 52 0 5 18 38 40	78		34 30	20	PAID IN FULL	MAY 8 1958	13475		34 30								52 08
		211		136	385	92 58	230		95 48						90 88	5 00							

Assessment Roll and Tax List of Real Property in the Town of Shelter, Cass County, Minnesota, for Taxes for the Year 1957.

Form 3CD (35) Minnesota Tax Commission

* Indicate Type of Property: R-Residential, C-Commercial, I-Industrial, U-Utility, F-Farm, L-Lakeshore, T-Timber, M-Mineral

	IN WHOSE NAME ASSESSED	TO WHOM TRANSFERRED	DESCRIPTION OF PROPERTY: SUBDIVISION	Sec. or Lot	Town or Block	Rng.	Number of Acres of Land: Acres	Hdths	No. School District	Indicate Homestead Tax or No	Indicate Agricultural Tax or No	Indicate Type of Property*	TRUE AND FULL VALUATIONS: LAND Exclusive of Structures and Improvements	BUILDINGS and Other Structures	MACHINERY Permanently Attached to Real Estate	TOTAL Imp. and Full Value	ASSESSED VALUATIONS: RURAL: Homestead Up to $4,000	Over $4,000 and Non-Homestead	ALL OTHER: Timber Land Class 3c	Homestead Up to $4,000	Over $4,000 and Non-Homestead	MACHINERY Permanently Attached to Real Estate	TOTAL ASSESSED VALUE	Total Assessed Value as Equalized by the Board of Review	DINAY EQUALIZED VALUE
													Dollars	Dollars	Dollars	Dollars	Dollars	Dollars	Dollars	Dollars	Dollars	Dollars	Dollars	Dollars	Dollars
1	Leroy Griffith		NE¼ of NE¼				29 142 26		6-1			Pasture F.													
2	U. S. of America		NW¼ of NE¼																						
3	State of Minnesota		SW¼ of NE¼																						
4	State of Minnesota		SE¼ of NE¼																						
5	U. S. of America		NE¼ of NE¼																						
6	U. S. of America		NW¼ of NW¼																						
7	State of Minnesota		SW¼ of NW¼																						
8	U. S. of America		SE¼ of NW¼																						
9	U. S. of America		SE¼ of NW¼																						
10	State of Minnesota		SW¼ of NE¼																						
11	U. S. of America		NE¼ of SW¼																						
12	U. S. of America		NW¼ of SW¼																						
13	U. S. of America		SW¼ of SW¼																						
14	U. S. of America		SE¼ of SW¼																						
15																									
16	State of Minnesota		NE¼ of SE¼																						
17	State of Minnesota		NW¼ of SE¼																						
18	U. S. of America		SW¼ of SE¼																						
19	U. S. of America		SE¼ of SE¼																						
20																									

	SOLD FOR TAXES	VALUATIONS BY SCHOOL DISTRICTS AS EQUALIZED BY DEPARTMENT OF TAXATION: District No. Rate Mills	District No. Rate Mills	District No. Rate Mills	District No. Rate Mills	District No. Rate Mills	Tax including State Homestead Mills	State Tax on Non-Homestead Mills	SPECIAL TAXES	TOTAL TAXES		PAID	WHEN PAID	Number of Receipt	March Settlement 1958	June Settlement 1958	Penalty	November Settlement 1958	Penalty	Collections to First Monday in January 1959	Penalty	Delinquent on First Monday in January 1959	Total Delinquent Tax and Penalty	REMARKS
		Dollars	Dollars	Dollars	Dollars	Dollars	$ cts.	$ cts.	$ cts.	$ cts.			Month Day Year		$ cts.	$ cts.	$ cts.	$ cts.	$ cts.	$ cts.	$ cts.	$ cts.	$ cts.	
1		H 46					12 04			12 04	1											12 04		3636
2											2													
3											3													
4											4													
5											5													
6											6													
7																								
8											8													
9											9													
10											10													
11											11													
12											12													
13											13													
14											14													
15											15													
16											16													
17											17													
18											18													
19											19													
20											20													
		H 46					12 04			12 04												12 04		

Assessment Roll and Tax List of Real Property in the Town of Slater, Cass County, Minnesota, for Taxes for the Year 1957.

Form ECD (55) [illegible]

* Indicate Type of Property: R-Residential, C-Commercial, I-Industrial, U-Utility, F-Farm, L-Lakeshore, T-Timber, M-Mineral

	IN WHOSE NAME ASSESSED	TO WHOM TRANSFERRED	DESCRIPTION OF PROPERTY: SUBDIVISION	Sec. or Lot	Town or Block	Reg.	Number of Acres of Land: Acres	Hdths	No. School District	Indicate Homestead Tax or No	Indicate Agricultural Tax or No	Indicate Type of Property	TRUE AND FULL VALUATIONS: LAND Exclusive of Structures Improvements	BUILDINGS and Other Structures	MACHINERY Permanently Attached to Real Estate	TOTAL True and Full Value	ASSESSED VALUATIONS: RURAL: Homestead Up to $1,000 20%	Over $4,000 and Non-Homestead 33⅓%	Timber Land Class 3a 20%	ALL OTHER: Homestead Up to $1,000 25%	Over $4,000 and Non-Homestead 40%	MACHINERY Permanently Attached to Real Estate 33⅓%	TOTAL ASSESSED VALUE	Total Assessed Value as Equalized by the Board of Review	FINAL EQUALIZED VALUE
													Dollars	Dollars	Dollars	Dollars	Dollars	Dollars	Dollars	Dollars	Dollars	Dollars	Dollars	Dollars	Dollars
1	U. S. of America		NE¼ of NE¼ Lot 5	30	142	26			6-1																
2	U. S. of America		NW¼ of NE¼ Lot 6																						
3	U. S. of America		SW¼ of NE¼																						
4	State of Minnesota		SE¼ of NE¼																						
5																									
6	U. S. of America		NE¼ of NW¼																						
7	U. S. of America		NW¼ of NW¼ Lot 1																						
8	U. S. of America		SW¼ of NW¼ Lot 2																						
9	U. S. of America		SE¼ of NW¼																						
10																									
11	U. S. of America		NE¼ of SW¼																						
12	U. S. of America		NW¼ of SW¼ Lot 3																						
13	U. S. of America		SW¼ of SW¼ Lot 4																						
14	U. S. of America		SE¼ of SW¼																						
15																									
16	U. S. of America		NE¼ of SE¼																						
17	U. S. of America		NW¼ of SE¼																						
18	U. S. of America		SW¼ of SE¼																						
19	U. S. of America		SE¼ of SE¼																						
20																									

	SOLD FOR TAXES	VALUATIONS BY SCHOOL DISTRICTS AS EQUALIZED BY DEPARTMENT OF TAXATION: District No. ..... Rate ..... Mills	District No. ..... Rate ..... Mills	District No. ..... Rate ..... Mills	District No. ..... Rate ..... Mills	District No. ..... Rate ..... Mills	District No. ..... Rate ..... Mills	Tax including State Homestead ..... Mills	State Tax on Non-Homestead ..... Mills	SPECIAL TAXES	TOTAL TAXES		PAID	WHEN PAID	Number of Receipt	March Settlement 1958	June Settlement 1958	Penalty	November Settlement 1958	Penalty	Collections to First Monday in January 1959	Penalty	Delinquent on First Monday in January 1959	Total Delinquent Tax and Penalty	REMARKS
		Dollars	Dollars	Dollars	Dollars	Dollars	Dollars	$ cts.	$ cts.	$ cts.	$ cts.			Month Day Year		$ cts.	$ cts.	$ cts.	$ cts.	$ cts.	$ cts.	$ cts.	$ cts.	$ cts.	
1												1													
2												2													
3												3													
4												4													
5												5													
6												6													
7												7													
8												8													
9												9													
10												10													
11												11													
12												12													
13												13													
14												14													
15												15													
16												16													
17												17													
18												18													
19												19													
20												20													

Assessment Roll and Tax List of Real Property in the Town of Slater, Cass County, Minnesota, for Taxes for the Year 1957.

Form 5CD (50) [illegible]

* Indicate Type of Property: R-Residential, C-Commercial, I-Industrial, U-Utility, F-Farm, L-Lakeshore, T-Timber, M-Mineral

		DESCRIPTION OF PROPERTY								TRUE AND FULL VALUATIONS				ASSESSED VALUATIONS										
														RURAL		ALL OTHER								
IN WHOSE NAME ASSESSED	TO WHOM TRANSFERRED		SUBDIVISION	Sec. or Lot	Town. or Block	Rng.	Number of Acres of Land: Acres	Number of Acres of Land: 100ths	No. School District	Indicate Type of Property Taxed Ten or No	Indicate Type of Property Taxed Ten or No	Indicate Type of Property	LAND Exclusive of Structures and Improvements	BUILDINGS and Other Structures	MACHINERY Permanently Attached to Real Estate	TOTAL True and Full Value	Homestead Up to $1,500 20%	Over $1,500 and Non-Homestead 33⅓%	Timber Land Class 2c 20%	Homestead Up to $1,500 25%	Over $1,500 and Non-Homestead 40%	MACHINERY Permanently Attached to Real Estate 33⅓%	TOTAL ASSESSED VALUE	Total Assessed Value as Equalized by the Board of Review	FINAL EQUALIZED VALUE
							Acres	100ths					Dollars	Dollars	Dollars	Dollars	Dollars	Dollars	Dollars	Dollars	Dollars	Dollars	Dollars	Dollars	Dollars
U. S. of America		1	N E ¼ of N E ¼	31	142	26			6-1																
U. S. of America		2	N W ¼ of N E ¼																						
U. S. of America		3	S W ¼ of N E ¼																						
U. S. of America		4	S E ¼ of N E ¼																						
		5																							
U. S. of America		6	N E ¼ of N W ¼																						
U. S. of America		7	N W ¼ of N W ¼ Lot 1																						
U. S. of America		8	S W ¼ of N W ¼ Lot 2																						
U. S. of America		9	S E ¼ of N W ¼																						
		10																							
U. S. of America		11	N E ¼ of S W ¼																						
U. S. of America		12	N W ¼ of S W ¼ Lot 3																						
U. S. of America		13	S W ¼ of S W ¼ Lot 4																						
U. S. of America		14	S E ¼ of S W ¼																						
		15																							
U. S. of America		16	N E ¼ of S E ¼																						
U. S. of America		17	N W ¼ of S E ¼																						
U. S. of America		18	S W ¼ of S E ¼ Lot 5																						
U. S. of America		19	S E ¼ of S E ¼ Lot 6																						
		20																							

VALUATIONS BY SCHOOL DISTRICTS AS EQUALIZED BY DEPARTMENT OF TAXATION

	SOLD FOR TAXES	District No..... Rate..... .....Mills Dollars	District No..... Rate..... .....Mills Dollars	District No..... Rate..... .....Mills Dollars	District No..... Rate..... .....Mills Dollars	District No..... Rate..... .....Mills Dollars	Tax Including State Homestead .....Mills $ cts.	State Tax on Non-Homestead .....Mills $ cts.	SPECIAL TAXES $ cts.	TOTAL TAXES $ cts.		PAID	WHEN PAID Month Day Year	Number of Receipt	March Settlement 1958 $ cts.	June Settlement 1958 $ cts.	Penalty $ cts.	November Settlement 1958 $ cts.	Penalty $ cts.	Collections to First Monday in January 1959 $ cts.	Penalty $ cts.	Delinquent on First Monday in January 1959 $ cts.	Total Delinquent Tax and Penalty $ cts.	REMARKS
1											1													
2											2													
3											3													
4											4													
5											5													
6											6													
7											7													
8											8													
9											9													
10											10													
11											11													
12											12													
13											13													
14											14													
15											15													
16											16													
17											17													
18											18													
19											19													
20											20													

Assessment Roll and Tax List of Real Property in the Town of Shelter, Cass County, Minnesota, for Taxes for the Year 1957.

Form 1CD 551

*Indicate Type of Property: R-Residential, C-Commercial, I-Industrial, U-Utility, F-Farm, L-Lakeshore, T-Timber, M-Mineral

	IN WHOSE NAME ASSESSED	TO WHOM TRANSFERRED		DESCRIPTION OF PROPERTY: SUBDIVISION	Sec. or Lot	Town or Block	Rng.	Number of Acres of Land: Acres	Hdths	No. School District	Indus. Homestead Yes or No	Indus. Agricultural Yes or No	Indus. Type of Property	TRUE AND FULL VALUATIONS: LAND Exclusive of Structures and Improvements	BUILDINGS and Other Structures	MACHINERY Permanently Attached to Real Estate	TOTAL True and Full Value	ASSESSED VALUATIONS: RURAL: Homestead Up to $1,000 20%	RURAL: Over $1,000 and Non-Homestead 33⅓%	ALL OTHER: Timber Land Class 2c 20%	ALL OTHER: Homestead Up to $1,000 25%	ALL OTHER: Over $1,000 and Non-Homestead 40%	ALL OTHER: MACHINERY Permanently Attached to Real Estate 33⅓%	TOTAL ASSESSED VALUE	Total Assessed Value as Equalized by the Board of Review	FINAL EQUALIZED VALUE
								Acres	Hdths					Dollars	Dollars	Dollars	Dollars	Dollars	Dollars	Dollars	Dollars	Dollars	Dollars	Dollars	Dollars	Dollars
1	U. S. of America			NE¼ of NE¼	See 14226					6-1																
2	U. S. of America			NW¼ of NE¼																						
3	State of Minnesota			SW¼ of NE¼																						
4	State of Minnesota			SE¼ of NE¼																						
5																										
6	U. S. of America			NE¼ of NW¼																						
7	U. S. of America			NW¼ of NW¼																						
8	State of Minnesota			SW¼ of NW¼																						
9	State of Minnesota			SE¼ of NW¼																						
10																										
11	State of Minnesota			NE¼ of SW¼																						
12	State of Minnesota			NW¼ of SW¼																						
13	U. S. of America			SW¼ of SW¼																						
14	State of Minnesota			SE¼ of SW¼																						
15																										
16	State of Minnesota			NE¼ of SE¼																						
17	State of Minnesota			NW¼ of SE¼																						
18	State of Minnesota			SW¼ of SE¼																						
19	State of Minnesota			SE¼ of SE¼																						
20																										

VALUATIONS BY SCHOOL DISTRICTS AS EQUALIZED BY DEPARTMENT OF TAXATION

	SOLD FOR TAXES	District No. ..... Rate ..... Mills	District No. ..... Rate ..... Mills	District No. ..... Rate ..... Mills	District No. ..... Rate ..... Mills	District No. ..... Rate ..... Mills	District No. ..... Rate ..... Mills	Tax Including State Homestead ..... Mills	State Tax on Non-Homestead ..... Mills	SPECIAL TAXES	TOTAL TAXES		PAID	WHEN PAID	Number of Receipt	March Settlement 1958	June Settlement 1958	Penalty	November Settlement 1958	Penalty	Collections to First Monday in January 1959	Penalty	Delinquent on First Monday in January 1959	Total Delinquent Tax and Penalty	REMARKS
		Dollars	Dollars	Dollars	Dollars	Dollars	Dollars	$ cts.	$ cts.	$ cts.	$ cts.			Month Day Year		$ cts.	$ cts.	$ cts.	$ cts.	$ cts.	$ cts.	$ cts.	$ cts.	$ cts.	
1												1													
2												2													
3												3													
4												4													
5												5													
6												6													
7												7													
8												8													
9												9													
10												10													
11												11													
12												12													
13												13													
14												14													
15												15													
16												16													
17												17													
18												18													
19												19													
20												20													

Assessment Roll and Tax List of Real Property in the Town of Shelton, Cass County, Minnesota, for Taxes for the Year 1957.

Form 3CD (56) [illegible]

Indicate Type of Property: R-Residential, C-Commercial, I-Industrial, U-Utility, F-Farm, L-Lakeshore, T-Timber, M-Mineral

	In Whose Name Assessed	To Whom Transferred	Description of Property: Subdivision	Sec. on Lot	Town or Block	Rng.	Number of Acres of Land: Acres	Mills	Indicate Homestead or Not	Indicate Agricultural or Not	Indicate Type of Property	True and Full Valuations: Land Exclusive of Structures and Improvements	Buildings and Other Structures	Machinery Permanently Attached to Real Estate	Total True and Full Value	Assessed Valuations: Rural: Homestead Up to $1,000 20%	Over $1,000 and Non-Homestead 33⅓%	All Other: Timber Land Cost 20%	Homestead Up to $4,000 25%	Over $4,000 and Non-Homestead 40%	Machinery Permanently Attached to Real Estate 33⅓%	Total Assessed Value	Total Assessed Value as Equalized by the Board of Review	Final Equalized Value
							Acres	Mills				Dollars	Dollars	Dollars	Dollars	Dollars	Dollars	Dollars	Dollars	Dollars	Dollars	Dollars	Dollars	Dollars
1	Magnolia V. Johnston	U. S. of America	NE¼ of NW¼ Lot 1 Assessor's Lot 4	33	142	26	38.75	61.70	No	No	R													
2	U. S. of America		NW¼ of NE¼																					
3	U. S. of America		SW¼ of NE¼																					
4	Violet Lupient		SE¼ of NE¼ Lot 2				8.25		No	No	R													
5																								
6	State of Minnesota		NE¼ of NW¼																					
7	State of Minnesota		NW¼ of NW¼																					
8	State of Minnesota		SW¼ of NW¼																					
9	State of Minnesota		SE¼ of NW¼																					
10																								
11	State of Minnesota		NE¼ of SW¼																					
12	U. S. of America		NW¼ of SW¼																					
13	State of Minnesota		SW¼ of SW¼																					
14	David F. & Amanda M. Bushaw		SE¼ of SW¼ Lot 4				30		Yes	No	L													
15																								
16			NE¼ of SE¼																					
17	Leo D. Lupient		NW¼ of SE¼ Lot 3				26.25		No	No	R													
18			SW¼ of SE¼																					
19			SE¼ of SE¼																					
20																								
							103.25																	

Cass County, Minnesota, for Taxes for the Year 1957.

	Sold for Taxes	Valuations by School Districts as Equalized by Department of Taxation: District No. ..... Rate ..... Mills	District No. ..... Rate ..... Mills	District No. ..... Rate ..... Mills	District No. ..... Rate ..... Mills	District No. ..... Rate ..... Mills	District No. ..... Rate ..... Mills	Tax including State Homestead ..... Mills	State Tax on Non-Homestead ..... Mills	Special Taxes	Total Taxes	Paid	When Paid: Month	Day	Year	Number of Receipt	March Settlement 1958	June Settlement 1958	Penalty	November Settlement 1958	Penalty	Collections to First Monday in January 1959	Penalty	Delinquent on First Monday in January 1959	Total Delinquent Tax and Penalty	Remarks
		Dollars	Dollars	Dollars	Dollars	Dollars	Dollars	$ cts.	$ cts.	$ cts.	$ cts.						$ cts.	$ cts.	$ cts.	$ cts.	$ cts.	$ cts.	$ cts.	$ cts.	$ cts.	
1			74					19.36	4.84		19.84	1	PAID IN FULL	MAY 8	1958	13483		19.84								52.02
2												2														
3												3														
4				30				8.60	2.00		8.60	4	PAID IN FULL	MAY 3	1958	13493		8.60								50.00
5												5														
6												6														
7												7														
8												8														
9												9														
10												10														
11												11														
12												12														
13												13														
14				4.30				8.60			8.60	14												8.60	9.46	52.05
15												15														
16												16														
17				50				14.32	3.4		14.66	17	PAID IN FULL	MAY 3	1958	13493		14.66								52.02
18												18														
19												19														
20												20														
			74	4.30				14.36																		
				8.60				31.52	1.82		51.92							43.30						8.60		
			74	12.90				50.88																		

Assessment Roll and Tax List of Real Property in the Town of Hesper

Form 5CD (Sec. 2-1-1) Real Estate Property, Minnesota

* Indicate Type of Property: R-Residential, C-Commercial I-Industrial, U-Utility, F-Farm, L-Lakeshore, T-Timber, M-Mineral.

	In Whose Name Assessed	To Whom Transferred	Description of Property: Subdivision	Sec. or Lot	Town or Block	Rng.	Number of Acres of Land (Acres / 100ths)	Sch. School District	Indicate Homestead Yes or No	Indicate Agricultural Yes or No	True and Full Valuations: Land Exclusive of Structures and Improvements (Dollars)	Buildings and Other Structures (Dollars)	Machinery Permanently Attached to Real Estate (Dollars)	Total True and Full Value (Dollars)	Assessed Valuations: Rural: Homestead Up to $8,000 20% (Dollars)	Rural: Over $8,000 and Non-Homestead 33⅓% (Dollars)	All Other: Timber Land Class 2c 20% (Dollars)	All Other: Homestead Up to $1,000 25% (Dollars)	All Other: Over $1,000 and Non-Homestead 40% (Dollars)	All Other: Machinery Permanently Attached to Real Estate 33⅓% (Dollars)	Total Assessed Value (Dollars)	Total Assessed Value as Equalized by the Board of Review (Dollars)	Final Equalized Value (Dollars)
1	Geo. Backstrom		NE¼ of NE¼	34	142	26	40	61	Yes	Yes	F												
2	Andrew & Ruth Olsen		NW¼ of NE¼ Lot 3 Bass City				38.25		No	"	F												
3	Lester H. & Helene F. Roth		SW¼ of NE¼ Lot 4 " "				31.17		No	No	R												
4	Marlon T. & Opal Swenthofer		SE¼ of NE¼ Bass City				36.92		No	Yes	F												
5	Edward & Liliane G. Ralph		N½ of E½ of Lot 2						No	No	L												
6	David & Amanda Bushaw		Lot 2 Bass City Lyng Lake				30.44		Yes	No	L												
7	Adolph J. Farth		E½ of Lot 1 Bass City N of Hwy NW¼ of NW¼				17.26		No	No	R												
			SW¼ of NW¼																				
9			SE¼ of NW¼																				
10	Harold J. & Leah C. Farth		W½ of Lot 1 Bass City N of Hwy				17.29		Yes	No	L												
11	Robert & Hilda M. & Martin Roth		NE¼ of SW¼ Part of Lot 5						No	No	R												
12	Norman O. & Mildred A. Erickson		NW¼ of SW¼ Part of Lot 5				about 2		No	No	L												
13	Augusta M. Dolt		N 110' of the W 200' of Lot 5 lying adjacent SW¼ of SW¼ of Lot 5				26		Yes	No	R												
14	Hon. Ralph & Opal McCollum (Ruth Roth Lessee)		SE¼ of SW¼ To Bass Lake Lot 24 Bass				75		No	No	R												
15	Nydia Paul McCollum		E½ of Lot 5 lying adjacent to Lake Bass Lake				75		Yes	No	R												
16	Elmer T. & Zelda Lipsky		NE¼ of SE¼				40		No	Yes	F												
17	" " "		NW¼ of SE¼				40		"	Yes	F												
18	Fredrick & Beatrice Green		SW¼ of SE¼				40		Yes	Yes	F												
19	" " "		SE¼ of SE¼				40		Yes	Yes	F												
20																							
							386.40																

	Sold for Taxes	Valuations by School Districts as Equalized by Department of Taxation: District No. ..... Rate ..... Mills	District No. Sch 8 Rate 9 Mills	District No. ..... Rate ..... Mills	District No. Sch 8 Rate 9 Mills	District No. ..... Rate ..... Mills	District No. ..... Rate ..... Mills	Tax including State Homestead ..... Mills	State Tax on Non-Homestead 4 Mills	Special Taxes	Total Taxes		Paid	When Paid (Month Day Year)	Number of Receipt	March Settlement 1958	June Settlement 1958	Penalty	November Settlement 1958	Penalty	Collections to First Monday in January 1959	Penalty	Delinquent on First Monday in January 1959	Total Delinquent Tax and Penalty	Remarks
		Dollars	Dollars	Dollars	Dollars	Dollars	Dollars	$ cts.	$ cts.	$ cts.	$ cts.					$ cts.	$ cts.	$ cts.	$ cts.	$ cts.	$ cts.	$ cts.	$ cts.	$ cts.	
1			# 621					16.22			16.22	1	PAID IN FULL	4-1-58	507		16.22								
2			97					25.36	64		26.00	2	PAID IN FULL	JUL 9 1958	15029				26.00	52					5182
3				117				33.52	78		34.30	3	PAID IN FULL	MAY 2 3 1958	13500		34.30								5240
4			90					23.54	60		24.14	4	2nd HALF PAID OCT 2 1958 1st HALF PAID MAY 3 1 1958	19512 19084			12.07		12.07						5318
5				107				30.66	76		31.44	5	PAID IN FULL MAY 3 1 1958	18476			31.44								5375
6				# 116 100				61.90	66		62.56	6										62.56	68.84		5218
7				100				24.66	66		24.32	7	PAID IN FULL MAY 3 1 1958	18475			24.32								5225
8												8													5220
9												9													
10				# 124 275				114.32	182		116.14	10	PAID IN FULL MAY 3 1 1958	18482			116.14								5203
11				17				4.88	12		5.00	11	PAID IN FULL MAY 3 1 1958	13501			5.00								5215
12				154				44.12	122		45.14	12	PAID IN FULL MAY 2 3 1958	16620			45.14								5216
13				# 20				5.74			5.74	13	PAID IN FULL MAY 3 1 1958	18477			5.74								5217
14				42				12.04	28		12.32	14													
15				# 110				31.52			31.52	15										12.32	13.55		5219
16			72					18.84	48		19.32	16	2nd HALF PAID OCT 2 0 1958 1st HALF PAID MAY 2 2 1958	13672								31.52	34.67		5226
17			75					19.62	50		20.12	17	2nd HALF PAID OCT 2 0 1958 1st HALF PAID MAY 2 2 1958	16648			19.72		19.72						5246
18	SOLD FOR TAXES		# 52					13.60			13.60	18													"
19	SOLD FOR TAXES		# 40					10.46			10.46	19										13.60			
20												20										10.46			
			# 154 334	# 970 = 6% 1170 = 24% 1800 = 1770				127.64 467.36	834		533.34											32.46			
			488					495.00																	

Lot 5-34-142-26

CL 4-4-57

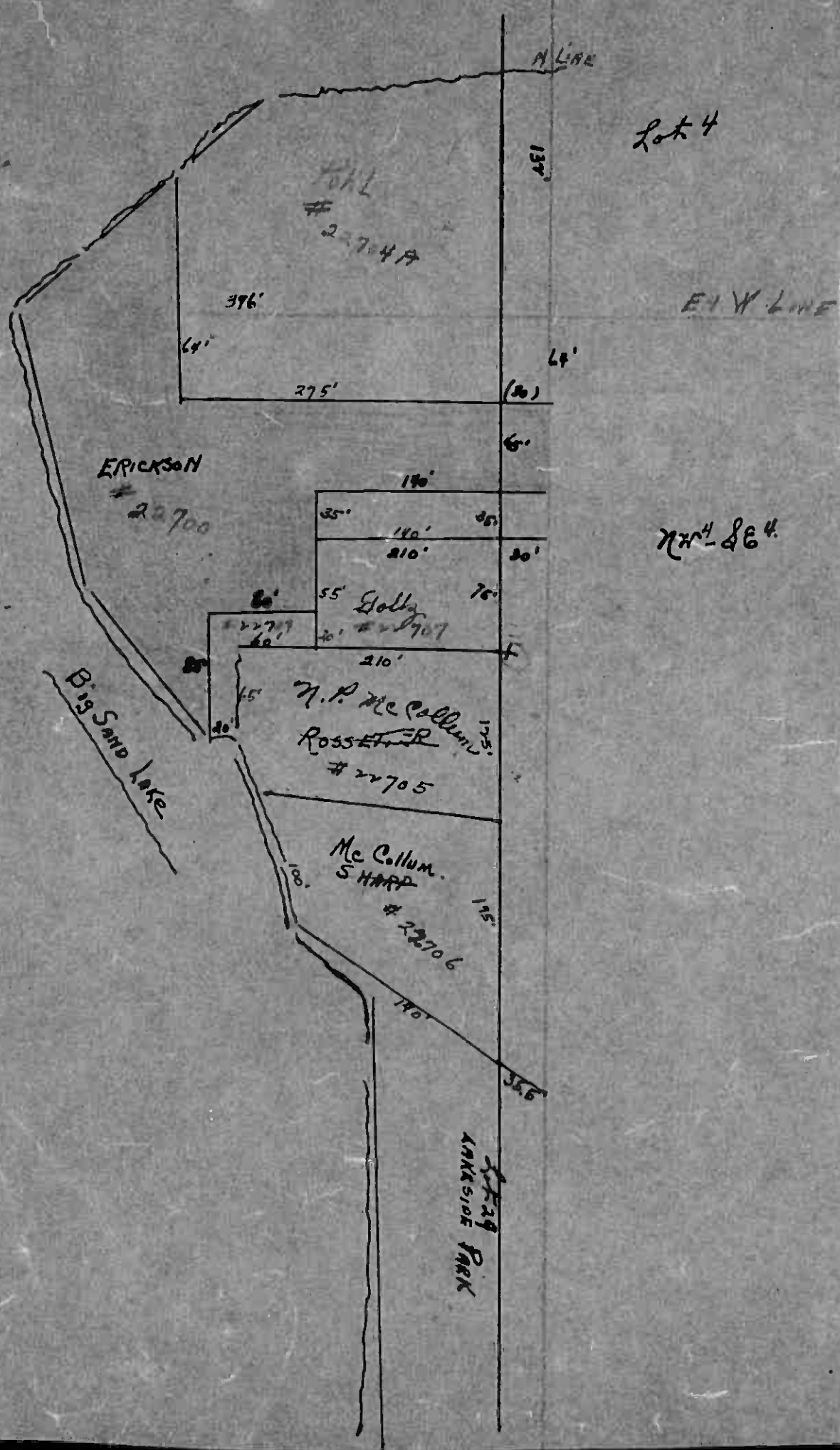

Assessment Roll and Tax List of Real Property in the Lawrence of Walker

Cass County, Minnesota, for Taxes for the Year 1957.

Form ECD 158 (Revised 1956 and 1957 Editions)

* Indicate Type of Property: R-Residential, C-Commercial, I-Industrial, U-Utility, F-Farm, L-Lakeshore, T-Timber, M-Mineral

In Whose Name Assessed	To Whom Transferred	Description of Property: Subdivision	Sec. or Lot	Town or Block	Rng.	Number of Acres of Land: Acres	Tenths	No. School District	Indicate Homestead Yes or No	Indicate Agricultural Use Yes or No	Indicate Type of Property	True and Full Valuations: Land Exclusive of Structures and Improvements	Buildings and Other Structures	Machinery Permanently Attached to Real Estate	Total True and Full Value	Assessed Valuations: Rural: Homestead Up to $4,000 20%	Over $4,000 and Non-Homestead 33⅓%	Other Land Classified 20%	All Other: Homestead Up to $4,000 25%	Over $4,000 and Non-Homestead 40%	Machinery Permanently Attached to Real Estate 33⅓%	Total Assessed Value	Total Assessed Value at Equalized Valuation of Review *	Final Equalized Value
						Acres	Tenths					Dollars	Dollars	Dollars	Dollars	Dollars	Dollars	Dollars	Dollars	Dollars	Dollars	Dollars	Dollars	Dollars
~~Emma M.~~ & Walter A. Frank		1 NE¼ of NE¼	35	142	26	80		8-1	yes	yes	F													
" " "		2 NW¼ of NE¼				40			"	"	F													
" " "		3 SW¼ of NE¼				40			"	"	F													
		4 SE¼ of NE¼				40			"	"	F													
Gerald & Mary E. Frank		5 E½ of NE¼ of NW¼				20			yes	no	R													
U. S. of America		6 W½ of NE¼ of NW¼																						
U. S. of America		7 NW¼ of NW¼																						
U. S. of America		8 SW¼ of NW¼ less Rt of Way																						
U. S. of America		9 SE¼ of NW¼																						
		10																						
State of Minnesota		11 NE¼ of SW¼ less Rt of Way																						
John W. & Elnora M. Johnson		12 NW¼ of SW¼				40			yes	yes	F													
Fred A. & Beatrice Green		13 SW¼ of SW¼				40			"	"	F													
" " "		14 SE¼ of SW¼				40			"	"	F													
		15																						
~~Emma M.~~ & Walter A. Frank		16 NE¼ of SE¼				40			yes	yes	F													
" " "		17 NW¼ of SE¼ less Rt of Way				39.92			"	"	F													
~~Gregore Hugh~~		18 SW¼ of SE¼ less Rt of Way				17.40			no	no	F													
~~Eric~~ Hendrickson		19 SE¼ of SE¼ less cemetery & Rt of Way				35			no	yes	F													
Rita Mary Stanosky		20 all that part of SW¼ of SW¼ lying N of Rt of Way				18.45			yes	yes	F													
						450.77																		

Valuations by School Districts as Equalized by Department of Taxation

Sold for Taxes	District No. ..... Rate ..... Mills	District No. ..... Rate ..... Mills	District No. ..... Rate ..... Mills	District No. ..... Rate ..... Mills	District No. ..... Rate ..... Mills	Tax Including State Homestead ..... Mills	State Tax on Non-Homestead ..... Mills	Special Taxes	Total Taxes	Paid	When Paid: Month	Day	Year	Number of Receipt	March Settlement 1958	June Settlement 1958	Penalty	November Settlement 1958	Penalty	Collections to First Monday in January 1959	Penalty	Delinquent as First Monday in January 1959	Total Delinquent Tax and Penalty	Remarks
	Dollars	Dollars	Dollars	Dollars	Dollars	Dollars	Dollars	Dollars	Dollars						Dollars	Dollars	Dollars	Dollars	Dollars	Dollars	Dollars	Dollars	Dollars	
1 SOLD FOR TAXES	# 46					12.04			12.04	1 PAID IN FULL	OCT	3	1958	17104										
2 SOLD FOR TAXES	# 40					10.46			10.46	2 PAID IN FULL	OCT	3	1958											52.47
3 SOLD FOR TAXES	# 40					10.46			10.46	3 PAID IN FULL	OCT	3	1958					53.62						1.81 penalty due
4 SOLD FOR TAXES	# 79					20.66			20.66	4 PAID IN FULL	OCT	3	1958											"
5			# 30			8.60			8.60	5												8.60	9.46	57.74
6										6														
7										7														
8										8														
9										9														
10										10														
11										11														
12	# 90					23.54			23.54	12 2nd HALF PAID	OCT	6	1958	17484		11.77		12.77						
13 SOLD FOR TAXES	# 145					37.92			37.92	13 1st HALF PAID	MAY	31	1958											57.49
14 SOLD FOR TAXES	# 40					10.46			10.46	14												37.92		35.20
15										15												10.46		"
16 SOLD FOR TAXES	# 40					10.46			10.46	16 PAID IN FULL	OCT	3	1958					10.46						
17 SOLD FOR TAXES	# 39					10.20			10.20	17 PAID IN FULL	OCT	3	1958	17104				10.20						58.47 .22 penalty due
18	# 46					12.04			12.04	18 PAID IN FULL	MAR	22	1957	410		12.04								"
19	35					9.16	24		9.40	19 2nd Half Paid / 1st Half Paid	JAN / FEB	2 / 25	1959 / 1958	17778 / 2601	4.70					4.70				
20	# 46					12.04			12.04	20 PAID IN FULL	MAY	31	1958	13485		12.04								57.87
	# 651		# 30 = 681			177.44									4.70	35.85		86.05		4.70		56.98		
	5.46		30 = 7.16			8.60	24		188.28															
	646					168.84																		

Assessment Roll and Tax List of Real Property in the Town of Walker

Form ACD (36) [illegible]

* Indicate Type of Property: R-Residential, C-Commercial, I-Industrial, U-Utility, F-Farm, L-Lakeshore, T-Timber, M-Mineral

	In Whose Name Assessed	To Whom Transferred	Description of Property: Subdivision	Sec. or Lot	Town or Block	Rng.	Number of Acres of Land: Acres	100ths	No. School District	Indicate Type of Real Estate Tax	Indicate Type of Total Tax	Indicate Type of Personal Tax	True and Full Valuations: Land Exclusive of Structures Improvements (Dollars)	Buildings and Other Structures (Dollars)	Machinery Permanently Attached to Real Estate (Dollars)	Total True and Full Value (Dollars)	Assessed Valuations: Rural: Homestead Up to $1,000 20% (Dollars)	Over $1,000 and Non-Homestead 33⅓% (Dollars)	All Other: Timber Land Class 3a 20% (Dollars)	Homestead Up to $1,000 25% (Dollars)	Over $1,000 Non-Homestead 40% (Dollars)	Machinery Permanently Attached to Real Estate 33⅓% (Dollars)	Total Assessed Value (Dollars)	Total Assessed Value as Equalized by the Board of Review (Dollars)	Final Equalized Value (Dollars)
1	State of Minnesota		NE¼ of NE¼	36	144	26		61																	
2	State of Minnesota		NW¼ of NE¼																						
3	State of Minnesota		SW¼ of NE¼																						
4	State of Minnesota		SE¼ of NE¼																						
5																									
6	Walter & Kathryn Andrews		NE¼ of NW¼				40				yes	yes	E												
7	" " "		NW¼ of NW¼				40				"	"	F												
8	Walter & Kathryn Andrews		SW¼ of NW¼				40				"	"	F												
9	State of Minnesota		SE¼ of NW¼																						
10																									
11	State of Minnesota		NE¼ of SW¼																						
12	Henry Frank		NW¼ of SW¼				40				yes	yes	F												
13	Chas. A. Graham		SW¼ of SW¼				40				no	yes	F												
14	State of Minnesota		SE¼ of SW¼																						
15																									
16	State of Minnesota		NE¼ of SE¼ Lot 1																						
17	State of Minnesota		NW¼ of SE¼																						
18	State of Minnesota	John & Georgina Foster	SW¼ of SE¼																						
19	Bruce R. & Pearl R. Brown		SE¼ of SE¼				40				yes	yes	F												
20																									
							240																		

	Sold for Taxes	Valuations by School Districts as Equalized by Department of Taxation: District No. ..... Rate ..... Mills (Dollars)	District No. 2 Rate 54 Mills (Dollars)	District No. ..... Rate ..... Mills (Dollars)	District No. ..... Rate ..... Mills (Dollars)	District No. ..... Rate ..... Mills (Dollars)	Tax Including State Homestead ..... Mills ($ cts.)	State Tax on Non-Homestead 161 ..... Mills ($ cts.)	Special Taxes ($ cts.)	Total Taxes ($ cts.)		Paid	When Paid (Month Day Year)	Number of Receipt	March Settlement 1958 ($ cts.)	June Settlement 1958 ($ cts.)	Penalty ($ cts.)	November Settlement 1958 ($ cts.)	Penalty ($ cts.)	Collections to First Monday in January 1959 ($ cts.)	Penalty ($ cts.)	Delinquent on First Monday in January 1959 ($ cts.)	Total Delinquent Tax and Penalty ($ cts.)	Remarks
1											1													
2											2													
3											3													
4											4													
5											5													
6	SOLD FOR TAXES	#40					10.46			10.46	6	PAID IN FULL	APR 7 1958											
7	SOLD FOR TAXES	#325					85.00			85.00	7	PAID IN FULL	APR 7 1958	1543		105.92								
8	SOLD FOR TAXES	#40					10.46			10.46	8	PAID IN FULL	APR 7 1958											
9											9													
10											10													
11											11													
12		#95					24.84			24.84	12	PAID IN FULL	MAY 3 1 1958	1545		24.84								
13	SOLD FOR TAXES	106					27.72	.70		28.42	13	2nd HALF PAID 1st HALF PAID	OCT 2 1958 AUG 1 3 1958	1077 1286				14.21 14.21		14.21	.72			50.61 50.61
14											14													
15											15													
16											16													
17											17													
18											18													
19		#40					10.46			10.46	19	2nd HALF PAID 1st HALF PAID	OCT 2 1958 MAY 3 1 1958	1582 1457		5.23		5.23						20.92
20		#540 540					168.94	.70		169.64	20					135.44		33.65						

Assessment Roll and Tax List of Real Property in the Town of Stat

Cass County, Minnesota, for Taxes for the Year 1957.

Form 3CD (56) MUM-RAYE GRAPHIC BINDERY

* Indicate Type of Property: R-Residential, C-Commercial, I-Industrial, U-Utility, F-Farm

	IN WHOSE NAME ASSESSED	TO WHOM TRANSFERRED	DESCRIPTION OF PROPERTY: SUBDIVISION	Sec. or Lot	Town or Block	Rng.	Number of Acres of Land: Acres	Nos.	Indicates Homestead Yes or No	Indicates Total Tax or Re	Indicates Type of Property	TRUE AND FULL VALUATIONS: LAND Exclusive of Structures and Improvements	BUILDINGS and Other Structures	MACHINERY Permanently Attached to Real Estate	TOTAL True and Full Value	ASSESSED V: RURAL: Homestead Up to $4,000 20%	Over $4,000 and Homestead 33⅓%	ALL OTH: Timber Land Class Ir 20%	Homestead Up to $4,000 25%	Ov
												Dollars	Dollars	Dollars	Dollars	Dollars	Dollars	Dollars	Dollars	
			NE¼ of NE¼																	
2			NW¼ of NE¼																	
3			SW¼ of NE¼																	
4			SE¼ of NE¼																	
5																				
6			NE¼ of NW¼																	
7			NW¼ of NW¼																	
8			SW¼ of NW¼																	
9			SE¼ of NW¼																	
10																				
11			NE¼ of SW¼																	
12			NW¼ of SW¼																	
13			SW¼ of SW¼																	
14			SE¼ of SW¼																	
15																				
16			NE¼ of SE¼																	
17			NW¼ of SE¼																	
18			SW¼ of SE¼																	
19			SE¼ of SE¼																	
20																				

State Tax on Non-Homestead ....Mills	SPECIAL TAXES	TOTAL TAXES		PAID	WHEN PAID	Number of Receipt	March Settlement 1958	First Settlement 1958	Penalty	November Settlement 1958	Penalty	Collections to First Monday in January 1959	Penalty	Delinquent on First Monday in January 1959	Total Delinquent Tax and Penalty	REMARKS
$ cts.	$ cts.	$ cts.			Month Day Year		$ cts.	$ cts.	$ Rate	$ cts.	$ cts.	$ cts.	$ cts.	$ cts.	$ cts.	
			1													
			2													
			3													
			4													
			5													
			6													
			7													
			8													
			9													
			10													
			11													
			12													
			13													
			14													
			15													
			16													
			17													
			18													
			19													
			20													

PAGES 39 THRU 46 BLANK

Assessment Roll and Tax List of Real Property in the Town of Walker, Cass County, Minnesota, for Taxes for the Year 1957.

Form 3C. (30) [illegible]

Lakeside Park

Real Estate

* Indicate Type of Property: R-Residential, C-Commercial, I-Industrial, U-Utility, F-Farm, L-Lakeshore, T-Timber, M-Mineral

	In Whose Name Assessed	To Whom Transferred	Description of Property: Subdivision	Sec. or Lot	Town or Block	Reg.	Number of Acres of Land: Acres	Miles	No. School District	Indicate Special Tax or No	Indicate Special Tax or No	Indicate Type of Property	True and Full Valuations: Land Exclusive of Structures and Improvements	Buildings and Other Structures	Machinery Permanently Attached to Real Estate	Total True and Full Value	Assessed Valuations: Rural: Homestead Up to $4,000 20%	Rural: Over $4,000 and Non-Homestead 33⅓%	All Other: Timber Land Class 3a 20%	All Other: Homestead Up to $4,000 25%	All Other: Over $4,000 and Non-Homestead 40%	Machinery Permanently Attached to Real Estate 33⅓%	Total Assessed Value	Total Assessed Value Equalized by the Board of Review	Final Equalized Value
													Dollars	Dollars	Dollars	Dollars	Dollars	Dollars	Dollars	Dollars	Dollars	Dollars	Dollars	Dollars	Dollars
			Lakeside Park Lots 6 & part of Lot 5 Sec 34-142-26																						
1	Walter H & Josephine M. Erickson			1					61	No	No	R													
2	" " "			2								R													
3	" " "			3								R													
4	Erick N & Gunhild A. Anderson			4								R													
5	" " "			5								R													
6	Oscar L & Florence C. Edwards			6						No	No	R													
7	" " "			7								R													
8	Benjamin Magnuson			8						Yes	No	R													
9	" "			9							No	R													
10	" "			10							No	R													
11	Don & Ruth E. Bean			11								R													
12	" " "			12								R													
13	" " "			13						No		R													
14	Roy A. & Mildred R. Ahlstrom			14						Yes		R													
15	" " "			15								R													
16	" " "			16								R													
17																									
18																									
19																									
20																									

Cass County, Minnesota, for Taxes for the Year 1957.

	Sold for Taxes	Valuations by School Districts as Equalized by Department of Taxation: District No. / Rate ... Mills	District No. / Rate ... Mills	District No. / Rate ... Mills	Total Dollars	District No. / Rate ... Mills	District No. / Rate ... Mills	District No. / Rate ... Mills	Tax Including State Homestead ... Mills	State Tax on Non-Homestead 61 Mills	Special Taxes	Total Taxes		Paid	When Paid Month Day Year	Number of Receipt	March Settlement 1958	June Settlement 1958	Penalty	November Settlement 1958	Penalty	Collections to First Monday in January 1959	Penalty	Delinquent on First Monday in January 1959	Total Delinquent Tax and Penalty	Remarks
		Dollars	Dollars	Dollars	Dollars	Dollars	Dollars	Dollars	$ cts.	$ cts.	$ cts.	$ cts.					$ cts.	$ cts.	$ cts.	$ cts.	$ cts.	$ cts.	$ cts.	$ cts.	$ cts.	
1					20				574	14		588	1	PAID IN FULL	MAY 3 1 1958											5226
2					20				574	14		588	2	PAID IN FULL	MAY 3 1 1958	13471		1764								"
3					20				574	14		588	3	PAID IN FULL	MAY 3 1 1958											"
4					20				574	14		588	4	PAID IN FULL	MAY 3 1 1958											"
5					94				2694	67		2752	5	PAID IN FULL	MAY 3 1 1958	13470		3344								5227
6					70				2006	46		2052	6	1st HALF PAID	MAY 3 1 1958	14138		1759		17 59						5225
7					50				1432	34		1466	7	2nd HALF PAID 1st HALF PAID	OCT 3 1 1958 MAY 3 1 1958	13472										"
8				H 210					6018			6018	8	PAID IN FULL	MAY 3 1 1958	14874		6018								5233
9				H 12					344			344	9	PAID IN FULL	MAY 3 1 1958			344								"
10				H 22					630			630	10	PAID IN FULL	MAY 3 1 1958			630								"
11				H 127					3640			3640	11	PAID IN FULL	MAY 3 1 1958											5227
12				H 12					344			344	12	PAID IN FULL	MAY 3 1 1958	13473		4572								"
13					20				574	14		588	13	PAID IN FULL	MAY 3 1 1958											"
14	SOLD FOR TAXES			H 100					2866			2866	14	PAID IN FULL	OCT 1 0 1958											
15	SOLD FOR TAXES			H 12					344			344	15	PAID IN FULL	OCT 1 0 1958	14431				3726	1 30					
16				H 18					516			516	16	PAID IN FULL	OCT 1 0 1958											
17													17													
18													18													
19													19													
20													20													
				H 513 314 847					23794	212		23916						18431		54 55						

Personal

Assessment Roll and Tax List of Real Property in the Town of Shaw

Cass County, Minnesota, for Taxes for the Year 1957.

Form 3C (Set in alphabetical order, surnames)

*Indicate Type of Property: R-Residential, C-Commercial, I-Industrial, U-Utility, F-Farm, L-Lakeshore, T-Timber, M-Mineral

In Whose Name Assessed	To Whom Transferred	Description of Property: Subdivision	Ser. or Lot	Town or Block	Rng.	Number of Acres of Land: Acres	100ths	No. School District	Indicate Homestead or Not	Indicate Agricultural Property or Not	Indicate Type of Property*	True and Full Valuations: Land Exclusive of Structures and Improvements (Dollars)	Buildings and Other Structures (Dollars)	Machinery Permanently Attached to Real Estate (Dollars)	Total True and Full Value (Dollars)	Assessed Valuations: Rural: Homestead Up to $4,000 20% (Dollars)	Rural: Over $4,000 and Non-Homestead 33⅓% (Dollars)	All Other: Timber Land Class 3c 20% (Dollars)	All Other: Homestead Up to $1,000 25% (Dollars)	All Other: Over $4,000 and Non-Homestead 40% (Dollars)	Machinery Permanently Attached to Real Estate 33⅓% (Dollars)	Total Assessed Value (Dollars)	Total Assessed Value as Equalized by the Board of Review (Dollars)	Final Equalized Value (Dollars)
Robert A. & Myrtle A. Kasper		Lakeside Park	1	12				6-1	Yes	No	R													
" " "			2	2				"	"	"	R													
" " "			3	3				"	"	"	R													
" " "			4	4				"	"	"	R													
H. A. & K. Kasper			5	5				"	"	"	R													
" "			6	6				"	Yes	No	R													
" "			7	7				"	"	"	R													
" "			8	8				"	"	"	R													
" "			9	9				"	"	"	R													
" "			10	10				"	"	"	R													
Philip M. & Annette Spaglin			11	11				"	No	No	R													
Philip M. Spaglin			12	12				"	"	"	R													
" "			13	13				"	"	"	R													
Earl F. & Elva A. Speck			14	14				"	Yes	"	R													
" "			15	15				"	"	"	R													
" "			16	16				"	"	"	R													
Rose Nicklason			17	17				"	No	"	R													
" "			18	18				"	"	"	R													
" "			19	19				"	"	"	R													
" "			20	20				"	"	"	R													

Sold for Taxes	Valuations by School Districts as Equalized by Department of Taxation: District No. ..... Rate ..... Mills (Dollars)	District No. ..... Rate ..... Mills (Dollars)	District No. ..... Rate ..... Mills (Dollars)	District No. ..... Rate ..... Mills (Dollars)	District No. ..... Rate ..... Mills (Dollars)	District No. ..... Rate ..... Mills (Dollars)	Tax including State Homestead ..... Mills ($ cts.)	State Tax on Non-Homestead 6.4 Mills ($ cts.)	Special Taxes ($ cts.)	Total Taxes ($ cts.)		Paid	When Paid (Month Day Year)	Number of Receipt	March Settlement 1958 ($ cts.)	June Settlement 1958 ($ cts.)	Penalty ($ cts.)	November Settlement 1958 ($ cts.)	Penalty ($ cts.)	Collections to First Monday in January 1959 ($ cts.)	Penalty ($ cts.)	Delinquent on First Monday in January 1959 ($ cts.)	Total Delinquent Tax and Penalty ($ cts.)	Remarks
			4 22				6 30			6 50	1	PAID IN FULL	MAY 3 1 1958											
2			4 12				3 44			3 44	2	PAID IN FULL	MAY 3 1 1958											5230
3			4 10				2 86			2 86	3	PAID IN FULL	MAY 3 1 1958	13968		41 82								"
4			4 102				29 22			29 22	4	PAID IN FULL	MAY 3 1 1958											"
5			4 12				3 44			3 44	5	PAID IN FULL	MAY 3 1 1958			3 44								"
6			4 82				23 50			23 50	6	PAID IN FULL	MAY 3 1 1958			23 50								5231
7			4 12				3 44			3 44	7	PAID IN FULL	MAY 3 1 1958			3 44								"
8			4 12				3 44			3 44	8	PAID IN FULL	MAY 3 1 1958	13969		3 44								"
9			4 12				3 44			3 44	9	PAID IN FULL	MAY 3 1 1958			3 44								"
10			4 12				3 44			3 44	10	PAID IN FULL	MAY 3 1 1958			3 44								"
11 SOLD FOR TAXES			20				5 74	14		5 88	11	1st HALF PAID	MAY 3 1 1958									2 94		5235
12 SOLD FOR TAXES			1 87				53 58	1 24		54 82	12	1st HALF PAID	MAY 3 1 1958	13967		33 29						27 41		"
13 SOLD FOR TAXES			20				5 74	14		5 88	13	1st HALF PAID	MAY 3 1 1958									2 94		"
14			4 12				3 44			3 44	14	2nd HALF PAID 1st HALF PAID	OCT 1 7 1958 APR 1 8 1958	16514		1 72		1 72						
15			4 120				34 38			34 38	15	2nd HALF PAID 1st HALF PAID	OCT 1 8 1958 APR 1 8 1958	16785		17 19		17 19						
16			4 12				3 44			3 44	16	2nd HALF PAID 1st HALF PAID	OCT 1 7 1958 APR 1 8 1958			1 72		1 72						
17			20				5 74	14		5 88	17	PAID IN FULL	MAY 3 1 1958											5232
18			45				12 90	30		13 20	18	PAID IN FULL	MAY 3 1 1958	13948		30 84								"
19			20				5 74	14		5 88	19	PAID IN FULL	MAY 3 1 1958											"
20			20				5 74	14		5 88	20	PAID IN FULL	MAY 3 1 1958											"
			4 432 93 7 47				218 96	4 24		221 20						167 25		20 63				39 29		

Assessment Roll and Tax List of Real Property in the Town of Silver, Cass County, Minnesota, for Taxes for the Year 1957.

Form 1C (30) [illegible]

* Indicate Type of Property: R-Residential, C-Commercial, I-Industrial, U-Utility, F-Farm, L-Lakeshore, T-Timber, M-Minerals

	IN WHOSE NAME ASSESSED	TO WHOM TRANSFERRED	DESCRIPTION OF PROPERTY: SUBDIVISION	Sec. or Lot	Town or Block	Reg.	Number of Acres of Land: Acres	Tenths	No. School District	Indicate Homestead by H	Indicate Agricultural by A	Indicate Type of Property*	TRUE AND FULL VALUATIONS: LAND Exclusive of Structures and Improvements (Dollars)	BUILDINGS and Other Structures (Dollars)	MACHINERY Permanently Attached to Real Estate (Dollars)	TOTAL True and Full Value (Dollars)	ASSESSED VALUATIONS: RURAL: Homestead Up to $4,000 20% (Dollars)	RURAL: Over $4,000 and Non-Homestead 33⅓% (Dollars)	ALL OTHER: Timber Land Class 3c 20% (Dollars)	ALL OTHER: Homestead Up to $4,000 25% (Dollars)	ALL OTHER: Over $4,000 and Non-Homestead 40% (Dollars)	ALL OTHER: MACHINERY Permanently Attached to Real Estate 33⅓% (Dollars)	TOTAL ASSESSED VALUE (Dollars)	Total Assessed Value as Equalized by the Board of Review (Dollars)	FINAL EQUALIZED VALUE (Dollars)
1	Aug. L. Erickson		Lakeside Park		21	21			6-1-70			L													
2	"				22				"			L													
3	August L. Erickson				23				"			L													
4	" "				24				"			L													
5	" "		S 20' of		25				"			L													
6	Loren E. & Carol A. Bauer		N 20' of		25				Yes			L													
7	" " "				26				"			L													
8	" " "				27				"			L													
9	" " "				28				"			L													
10	" " "				29				"			L													
11																									
12																									
13																									
14																									
15																									
16																									
17																									
18																									
19																									
20																									

	SOLD FOR TAXES	VALUATIONS BY SCHOOL DISTRICTS AS EQUALIZED BY DEPARTMENT OF TAXATION: District No. ..... Rate ..... Mills (Dollars)	District No. ..... Rate ..... Mills (Dollars)	District No. ..... Rate ..... Mills (Dollars)	District No. 48 Rate 48 Mills (Dollars)	District No. ..... Rate ..... Mills (Dollars)	District No. ..... Rate ..... Mills (Dollars)	Tax including State Homestead ..... Mills ($ cts.)	State Tax on Non-Homestead 19.61 Mills ($ cts.)	SPECIAL TAXES ($ cts.)	TOTAL TAXES ($ cts.)		PAID	WHEN PAID: Month Day Year	Number of Receipt	March Settlement 1958 ($ cts.)	June Settlement 1958 ($ cts.)	Penalty ($ cts.)	November Settlement 1958 ($ cts.)	Penalty ($ cts.)	Collections to First Monday in January 1959 ($ cts.)	Penalty ($ cts.)	Delinquent on First Monday in January 1959 ($ cts.)	Total Delinquent Tax and Penalty ($ cts.)	REMARKS
1					150			49.98	1.00		49.98	1	PAID IN FULL	MAY 31 1958											5223
2					20			5.74	.14		5.88	2	PAID IN FULL	MAY 31 1958											"
3					45			12.90	.30		13.20	3	PAID IN FULL	MAY 31 1958	13474		63.06								"
4					20			5.74	.14		5.88	4	PAID IN FULL	MAY 31 1958											"
5					10			2.86	.06		2.92	5	PAID IN FULL	MAY 31 1958			8.80								"
6				H	6			1.72			1.72	6	PAID IN FULL	MAR 22 1958											6.32
7				H	180			51.58			51.58	7	PAID IN FULL	MAR 22 1958	412		63.62								"
8				H	12			3.44			3.44	8	PAID IN FULL	MAR 22 1958											
9				H	12			3.44			3.44	9	PAID IN FULL	MAR 22 1958											
10				H	12			3.44			3.44	10	PAID IN FULL	MAR 22 1958											
11												11													
12												12													
13												13													
14												14													
15												15													
16												16													
17												17													
18												18													
19												19													
20												20													
				HRA 2.45 467				13.384	1.64		135.48						135.48								

Assessment Roll and Tax List of Real Property in the Town of Shutes — Cass County, Minnesota, for Taxes for the Year 1957.

Form 3C—(50) [illegible]

* Indicate Type of Property: R-Residential, C-Commercial, I-Industrial, U-Utility, F-Farm, L-Lakeshore, T-Timber, M-Mineral

	In Whose Name Assessed	To Whom Transferred	Description of Property: Subdivision	Sec. or Lot	Town or Block	Range	Number of Acres of Land: Acres	Tenths	No. School District	Indicate Homestead Tax by Yes or No	Indicate Agricultural Land Tax by Yes or No	Indicate Type of Property*	True and Full Valuations: Land Exclusive of Structures and Improvements	Buildings and Other Structures	Machinery Permanently Attached to Real Estate	Total True and Full Value	Assessed Valuations: Rural: Homestead Up to $1,000 20%	Rural: Over $1,000 and Non-Homestead 33⅓%	All Other: Timber Land Class 2c 20%	All Other: Homestead Up to $1,000 25%	All Other: Over $1,000 and Non-Homestead 40%	All Other: Machinery Permanently Attached to Real Estate 33⅓%	Total Assessed Value	Total Assessed Value as Equalized by the Board of Review	Final Equalized Value
													Dollars	Dollars	Dollars	Dollars	Dollars	Dollars	Dollars	Dollars	Dollars	Dollars	Dollars	Dollars	Dollars
1	Delbert H + Maxine L Bridge		Lakeside Park Outlot	a					61	Yes No	No	C													
2	Henry P. Bond		Exact #1 of Outlot	B						No	"	L													
3	Benjamin Magnusson		" #2 " "	B						Yes	"	L													
4	A.C. Lelah Peterson		" #3 " "	B						No	No	L													
5	Robert A + Myrtle Kasper		" #4 " "	B						Yes	No	L													
6	H.A. St. Kasper		" 5 " "	B						"	No	L													
	" "		" 6 " "	B						"	No	L													
8	R.M. Kjaglie		" 7 " "	B						No	No	T													
9	Earl F + Ella A Speck		" 8 " "	B						Yes	No	T													
10	Rose Nicklason		" 9 " "	B						No	No	T													
11	A.G. Erickson		" 10 " "	B						No	No	T													
12																									
13																									
14																									
15																									
16																									
17																									
18																									
19																									
20																									

	Sold for Taxes	Valuations by School Districts as Equalized by Department of Taxation: District No. ..... Rate ..... Mills	District No. ..... Rate ..... Mills	District No. 2 Rate 24.4 Mills	District No. ..... Rate ..... Mills	District No. ..... Rate ..... Mills	Tax including State Homestead ..... Mills	State Tax on Non-Homestead 16 Mills	Special Taxes	Total Taxes	Paid	When Paid: Month Day Year	Number of Receipt	March Settlement 1958	June Settlement 1958	Penalty	November Settlement 1958	Penalty	Collections to First Monday in January 1959	Penalty	Delinquent on First Monday in January 1959	Total Delinquent Tax and Penalty	Remarks
		Dollars	Dollars	Dollars	Dollars	Dollars	$ cts.	$ cts.	$ cts.	$ cts.				$ cts.	$ cts.	$ cts.	$ cts.	$ cts.	$ cts.	$ cts.	$ cts.	$ cts.	
1				H 184 / 210			11 790	138		11 928	PAID IN FULL	APR 2 1958	2825		119 28								
2				9			258	06		264	PAID IN FULL	MAY 3 1958	14097		2 64								5222.
3	SOLD FOR TAXES			H 5			144			144	PAID IN FULL	MAY 3 1958	[illegible]		1 44								5223
4				9			258	06		264	PAID IN FULL	MAY 3 1958	13469		2 64								5229.
5				H 4			114			114	PAID IN FULL	MAY 3 1958	13468		1 14								5230.
6				H 4			114			114	PAID IN FULL	MAY 3 1958			1 14								5231
7				H 4			114			114	PAID IN FULL	MAY 3 1958	11797		1 14								"
8	SOLD FOR TAXES			6			172	04		176	1st HALF PAID	MAY 3 1958	13467		88						88		5235
9				H 4			114			114	2nd HALF PAID / 1st HALF PAID	OCT 1 1958 / APR 1 8 1958	16519 / 2775		57		57						
10				7			200	04		204	PAID IN FULL	MAY 3 1958	13998		2 04								5232
11				7			200	04		204	PAID IN FULL	MAY 3 1958	13974		2 04								5223.
12																							
13																							
14																							
15																							
16																							
17																							
18																							
19																							
20				H 205 / 248 / 453			12978	160		13140					129 78		57				88		

Slater Township
Division of Outlot "B"
Lakeside Park.



Lots 1: Henry Boos
2: Benjamin Magnuson
3: A.C. & Lelah Peterson
4: Robert A. & Myrtle Kasper
6: H.A.W. Kasper

Lots 6: H.A.W. Kasper
7: P.M. Kyaglien
8: Earl & Ella Speck
9: Rose Nickerson
10: A.G. Erickson

Real Estate

Lakeside Park

Form 3C (36) 35,000-5-56 Sheet, Assessor

Assessment Roll and Tax List of Real Property in the Town of Staten, Cass County, Minnesota, for Taxes for the Year 1957.

* Indicate Type of Property: R-Residential, C-Commercial, I-Industrial, U-Utility, F-Farm, L-Lakeshore, T-Timber, M-Mineral

	In Whose Name Assessed	To Whom Transferred	Description of Property: Subdivision	Sec. or Lot	Town or Block	Rng.	Number of Acres of Land: Acres	Tenths	No. School District	Indicate Homestead Yes or No	Indicate Apt. Homestead Yes or No	Indicate Type of Property	True and Full Valuations: Land Exclusive of Structures and Improvements	Buildings and Other Structures	Machinery Permanently Attached to Real Estate	Total True and Full Value	Assessed Valuations: Rural: Homestead Up to $4,000	Rural: Over $4,000 and Non-Homestead	Rural: Timber Land Class 1a	All Other: Homestead Up to $4,000	All Other: Over $4,000 and Non-Homestead	All Other: Machinery Permanently Attached to Real Estate	Total Assessed Value	Total Assessed Values Equalized by the Board of Review	Final Equalized Value
													Dollars	Dollars	Dollars	Dollars	Dollars	Dollars	Dollars	Dollars	Dollars	Dollars	Dollars	Dollars	Dollars
1																									
2																									
3																									
4																									
5																									
6																									
7																									
8																									
9																									
10	Grand Total Acres						379	60																	
11																									
12																									
13																									
14																									
15																									
16																									
17																									
18																									
19																									
20																									

	Sold for Taxes	Valuations by School Districts as Equalized by Department of Taxation: District 1 No. 1 Rate 2 Mills	District 2 No. 2 Rate 2 Mills	District 3 No. 118 Rate 2 Mills	District 4 No. Rate Mills	District 5 No. Rate Mills	District 6 No. Rate Mills	Tax including State Homestead Mills	State Tax on Non-Homestead 6 Mills	Special Taxes	Total Taxes		Paid	When Paid: Month Day Year	Number of Receipt	March Settlement 1958	June Settlement 1958	Penalty	November Settlement 1958	Penalty	Collections to First Monday in January 1959	Penalty	Delinquent on First Monday in January 1959	Total Delinquent Tax and Penalty	Remarks
		Dollars	Dollars	Dollars	Dollars	Dollars	Dollars	$ cts.	$ cts.	$ cts.	$ cts.					$ cts.	$ cts.	$ cts.	$ cts.	$ cts.	$ cts.	$ cts.	$ cts.	$ cts.	
1												1													
2												2													
3												3													
4												4													
5												5													
6												6													
7												7													
8												8													
9												9													
10	Grand Totals											10													
11		H 3761		H 2295	=	6056		1769.64				11													
12		3005		3494	=	6299		1601.64	Paid			12													
13		6766		5589	=	12 355		3371.28				13													
14									41.90		3413.18	14													
15												15													
16												16													
17												17													
18												18													
19												19													
20												20													

Personal