Assessment & Tax List - 1955

Slater

INDEX TO SECTIONS

SECTION	PAGE
Sec. 1	
" 2	
" 3	
" 4	
" 5	
" 6	
" 7	
" 8	
" 9	
" 10	
" 11	
" 12	
" 13	
" 14	
" 15	
" 16	
" 17	
" 18	
" 19	
" 20	
" 21	
" 22	
" 23	
" 24	
" 25	
" 26	
" 27	
" 28	
" 29	
" 30	
" 31	
" 32	
" 33	
" 34	
" 35	
" 36	

For Convenience of Auditor in Showing Boundaries of School Districts

Township No. ..... *Range No.* ..... *Mer. P. M.*



Returns Showing Grain Received in or Handled by Elevators, Warehouses and Mills in the ..... of ..... in the County of ..... for the Year Ending May 1, 1955.

NAMES OF OWNERS	ADDRESS	Bushels of Wheat	Bushels of Soy Beans	Bushels of Flax	Total No. of Bushels of Wheat, Soy Beans and Flax	★ Tax of ½ Mill per Bushel		Bushels of Corn	Bushels of Barley	Bushels of Rye	Bushels of Oats	Bushels of Buckwheat	Bushels of all Other Grains	Total No. Bushels Corn, Barley, Rye, Oats, Buckwheat and all Other Grains	★ Tax of ½ Mill Per Bushel		★ Total Tax		REMARKS
						Dollars	Cts.								Dollars	Cts.	Dollars	Cts.	

Note ★ Assessors will not fill these Columns

SUMMARY OF TAX COLLECTION

Original Levy	$ 3642.86	
Additions	$ —	
		$ 3642.86
Abatements		$ 6.04
		$ 3636.82

COLLECTIONS

March Settlement	$ 587.09	
June Settlement	$ 1460.67	
November Settlement	$ 904.69	
January Settlement	$ 86.28	$ 3038.70
		$ 598.12
Over Collected	$ 1.72	
Under Collected	$ .30	
Delinquent	$ 599.64	$ 598.12
Total		$

or Ceased to be Homesteads

HOMESTEADS

Sec. or Lot	Town or Block	Range	Number of Acres of Land	
			Acres	100ths

TABULAR SCHEDULE OF VALUATIONS,

LEVIED IN THE Town OF Slater

School District No.	Valuation by School Districts: Agricultural Lands	Non-Agricultural Lands	Personal Property	Total Value of all Property except Money and Credits	Rate of State Taxes: Total Rate of State Tax	Rate of County Taxes: Rev.	R. & B.	Welfare	Bonds and Int.	Court House Bldg.	Total Rate of County Tax	Rate of Town Taxes: Rev.	Rd & B.	Drag Tax	State Loan	Fire Bill	Total Rate of Town Tax	Rate of School Taxes: Local	Special	State Loan	Deficiency	Tuition	Transportation	C.O.	B.&S.
	Dollars	Dollars	Dollars	Dollars	Mills	Mills	Mills	Mills	Mills	Mills	Mills	Mills	Mills	Mills	Mills	Mills	Mills	I Mill Mills	Mills	Mills	Mills	Mills	Mills	Mills	Mills
C1	8463	3487	a 1547 / 12 804	14,295	H. 398	28.01	14.01	47.83	7.97	2.00	103.82	7.	14.	1.		7.	23.8	1. 25.	5.6	27.47		1.08	6.46	14.1	
																		1. 50.	6.6	27.47		1.08	6.46	14.1	
					N. 105.17 / 9.15																				

	Rural	All Other	Personal Property	Total
Assessed Value Homestead	5985			5985
Non-Homestead	5965		8345	8310
Total	11,950		8345	14,295

RATES AND TAXES

COUNTY OF CASS, STATE OF MINNESOTA

24431 / 5.17 / 29.48

School Taxes: Total Rate of Sch'l Tax	Total Rate of all Taxes	Taxes Levied: Local 1 Mill	Local & Mill and Special School Taxes by Districts: Special	State Loan	Def.	Tuing	C.O.	B.&S.	Total School Taxes
Mills	Mills	Mills							
83.71	24431	1000	25010	8603	27481	1080	6443	14106	83745
108.71	26431	429	21455	3690	11787	463	2772	6050	46646
		1429	46465	12293	39268	1543	9235	20156	130389

All Other Taxes: Funds	Rate	Amounts
State —Non-Homestead,		4258
State —Homestead,		5089
County Revenue,		40050
County Road and Bridge,		20037
County Welfare,		72474
Bonds and Interest		14207
Court House Bldg.		2859
		148440
Town Revenue,		10006
Town Road and Bridge,		20015
Town Drag,		1430
Town State Loan,		
Fire		10007
Bond & Int.		34922
		75480
School Local 1 Mill,		1429
School Special,		46465
School State Loan,		12293
Deficiency		39268
Tuition		1543
Transportation		9235
C.O.		20156
B. & Int.		
		130389
		364286

Total Taxes Real Estate 3037.72
Pers. Prop. 605.14
Total 3642.86

Total Levy, $ 3642.86

Total Number of Acres 3889.46

State of Minnesota, } ss.
COUNTY OF CASS

I, F. C. Olson, Auditor of said County and State aforesaid, do hereby certify that the foregoing is a true and correct Schedule, showing the valuation of all the taxable property, in the Town of Slater, in said County, the several rates of Taxation and Totals of the several Tax Funds levied therein for the year A. D. 1935

Witness my hand and official seal, this 1 day of December A. D. 1935

SEAL

F. C. Olson, County Auditor.
By Helen Gilbert, Deputy.

or Ceased to be Homesteads

Sec. or Lot	Town of Block	Range	Number of Acres of Land: Acres	Units

COLLECTIONS OF TAXES OF 1956 Towns OF Slater, CASS COUNTY, MINNESOTA

FUNDS	MARCH SETTLEMENT 1956	JUNE SETTLEMENT 1956	NOV. SETTLEMENT 1956	Amount Collected from Nov. 15, 1956 to End Monday in Jan. 1957	REDUCTIONS	Total Reductions and Collected	BALANCE UNCOLLECTED	ADDITIONS	Total Uncollected to First Monday in January, 19
State—Non-Homestead,	1971	1482	1013	79					
State—Homestead,	910	2275	1427	139					
County Revenue,	6339	15976	10047	980					
County Road and Bridge,	3160	7981	5025	490					
County Welfare,	12266	28722	17874	1744					
County Bond and Interest,	2257	5687	3576	349					
Court House	452	1141	717	70					
Town Revenue,	1583	3993	2511	245					
Town Road and Bridge,	3165	7985	5022	490					
Town Drag,	226	570	359	35					
Town State Loan,									
T.S.L.	1583	3993	2511	245					
	5391	13575	8537	833					
School Local 1 Mill,	226	570	359	35					
School Special,	8053	19293	10791	875					
School State Loan,	1745	4405	3684	300					
Deficiency	6211	15668	9853	961					
Tuition									
Transportation	244	616	388	38					
C.O.	1760	3687	2317	226					
B. & Int.	3187	8043	5058	495					
	58109	114606	90469	8628					

			LOCAL 1 MILL	SPECIAL	STATE LOAN	Deficiency Transport	C. O.	B. & Int.	TOTALS
MARCH SETTLEMENT	School District No.	a c/	130	3252	1119	3558	948	1835	10888
		na c/	96	4801	826	2653	812	1303	10438
	Totals		226	8053	1945	6211	2760	3187	21326
JUNE SETTLEMENT	School District No.	a c/	369	9227	3174	10138	3399	5254	31087
		na c/	201	10066	1731	5530	2117	2839	21884
	Totals		570	19293	4905	15668	5616	8043	52771
NOVEMBER SETTLEMENT	School District No.	a c/	286	7144	2457	7848	3099	4027	23920
		na c/	73	3647	627	2004	788	1027	7930
	Totals		359	10791	3084	9853	3887	5058	31850
NOVEMBER to JANUARY	School District No.	a c/	35	875	300	961	38	226	495	2931
	Totals		35	875	300	961	38	226	495	2931
ADDITIONS	School District No.								
	Totals								
REDUCTIONS	School District No.								
	Totals								

or Ceased to be Homesteads

HOMESTEADS

Sec. or Lot	Town or Block	Range	Number of Acres of Land Acres	Hdths

Assessment Roll and Tax List of Real Property in the Town of Shelter, Cass County, Minnesota, for Taxes for the Year 1955.

Form SCD (35) 20—50—(21) 6 COPIES, BINDERS 6

*Indicate Type of Property: R - Residential, C - Commercial, I - Industrial, U - Utility, F - Farm

	IN WHOSE NAME ASSESSED	TO WHOM TRANSFERRED		DESCRIPTION OF PROPERTY: SUBDIVISION	Sec. or Lot	Town or Block	Rng.	Number of Acres of Land: Acres	Note	No. School District	Indicate Homestead Tax or No	Indicate Rural Tax or No	* Indicate Type of Property	TRUE AND FULL VALUATIONS: LAND Exclusive of Structures and Improvements	BUILDINGS and Other Structures	MACHINERY Permanently Attached to Real Estate	TOTAL True and Full Value	ASSESSED VALUATIONS: RURAL: Homestead Up to $4,000 20%	RURAL: Over $4,000 and Non-Homestead 33⅓%	ALL OTHER: Homestead Up to $4,000 25%	ALL OTHER: Over $4,000 and Non-Homestead 40%	MACHINERY Permanently Attached to Real Estate 33⅓%	TOTAL ASSESSED VALUE	Total Assessed Value as Equalized by Board of Review	FINAL EQUALIZED VALUE
								Acres						Dollars	Dollars	Dollars	Dollars	Dollars	Dollars	Dollars	Dollars	Dollars	Dollars	Dollars	Dollars
1	U. S. of America		1	NE¼ of NE¼ Lot 1				142.20		2-1															
2	U. S. of America		2	NW¼ of NE¼ Lot 2																					
	U. S. of America		3	SW¼ of NE¼																					
2	State of Minnesota		4	SE¼ of NE¼																					
			5																						
3	U. S. of America		6	NE¼ of NW¼ Lot 3																					
	U. S. of America		7	NW¼ of NW¼ Lot 4																					
	U. S. of America		8	SW¼ of NW¼																					
4	State of Minnesota		9	SE¼ of NW¼																					
			10																						
5	State of Minnesota		11	NE¼ of SW¼																					
	State of Minnesota		12	NW¼ of SW¼																					
6	U. S. of America		13	SW¼ of SW¼																					
	State of Minnesota		14	SE¼ of SW¼																					
			15																						
7	State of Minnesota		16	NE¼ of SE¼																					
	State of Minnesota		17	NW¼ of SE¼																					
8	State of Minnesota		18	SW¼ of SE¼																					
	State of Minnesota		19	SE¼ of SE¼ Lot 5																					
			20																						

	SOLD FOR TAXES	VALUATIONS BY SCHOOL DISTRICTS AS EQUALIZED BY DEPARTMENT OF TAXATION: District No.... Rate.... Mills	District No.... Rate.... Mills	District No.... Rate.... Mills	District No.... Rate.... Mills	District No.... Rate.... Mills	District No.... Rate.... Mills	Tax Including State Homestead ....Mills	State Tax on Non-Homestead ....Mills	SPECIAL TAXES	TOTAL TAXES		PAID	WHEN PAID: Month Day Year	Number of Receipt	March Settlement 1956	June Settlement 1956	Penalty	November Settlement 1956	Penalty	Collections to First Monday in January 1957	Penalty	Delinquent on First Monday in January 1957	Total Delinquent Tax and Penalty	REMARKS
		Dollars	Dollars	Dollars	Dollars	Dollars	Dollars	$ cts.	$ cts.	$ cts.	$ cts.					$ cts.	$ cts.	$ cts.	$ cts.	$ cts.	$ cts.	$ cts.	$ cts.	$ cts.	
1												1													
2												2													
3												3													
4												4													
5												5													
6												6													
7												7													
8												8													
9												9													
10												10													
11												11													
12												12													
13												13													
14												14													
15												15													
16												16													
17												17													
18												18													
19												19													
20												20													

Lakeside Park

Assessment Roll and Tax List of Real Property in the Town of Slater

Cass County, Minnesota, for Taxes for the Year 1955.

Form SCD (33) [illegible]

*Indicate Type of Property: R-Residential, C-Commercial, I-Industrial, U-Utility, F-Farm

	IN WHOSE NAME ASSESSED	TO WHOM TRANSFERRED		DESCRIPTION OF PROPERTY: SUBDIVISION	Sec. or Lot	Town or Block	Rng	Number of Acres of Land: Acres	Tenths	No. School District	Indicate Homestead Tax by H	Indicate Agricultural Land by A	Indicate Type of Property	TRUE AND FULL VALUATIONS: LAND Exclusive of Structures and Improvements	BUILDINGS and Other Structures	MACHINERY Permanently Attached to Real Estate	TOTAL True and Full Value	ASSESSED VALUATIONS: RURAL: Homestead Up to $1,000 20%	RURAL: Over $4,000 and Non-Homestead 33⅓%	ALL OTHER: Homestead Up to $1,000 25%	ALL OTHER: Over $4,000 and Non-Homestead 40%	MACHINERY Permanently Attached to Real Estate 33⅓%	TOTAL ASSESSED VALUE	Total Assessed Values as Equalized by the Board of Review	FINAL EQUALIZED VALUE
														Dollars	Dollars	Dollars	Dollars	Dollars	Dollars	Dollars	Dollars	Dollars	Dollars	Dollars	Dollars
	U. S. of America		1	N E ¼ of N E ¼ Lot 1	2	142	36			C1															
	U. S. of America		2	N W ¼ of N E ¼ Lot 2																					
	State of Minnesota		3	S W ¼ of N E ¼																					
2	U. S. of America		4	S E ¼ of N E ¼																					
			5																						
3	U. S. of America		6	N E ¼ of N W ¼ Lot 3																					
	State of Minnesota		7	N W ¼ of N W ¼ Lot 4																					
	State of Minnesota		8	S W ¼ of N W ¼ Lot 5																					
4	State of Minnesota		9	S E ¼ of N W ¼ Lot 6																					
			10																						
5			11	N E ¼ of S W ¼																					
	State of Minnesota		12	N W ¼ of S W ¼ Lot 10																					
	U. S. of America		13	S W ¼ of S W ¼																					
6	Chas. Anderson		14	S E ¼ of S W ¼ Lot 9				29.75			Yes	Yes													
			15																						
7	U. S. of America		16	N E ¼ of S E ¼																					
	State of Minnesota		17	N W ¼ of S E ¼ Lot 7																					
8	U. S. of America		18	S W ¼ of S E ¼ Lot 8																					
	U. S. of America		19	S E ¼ of S E ¼																					
			20																						
								29.75																	

	SOLD FOR TAXES	VALUATIONS BY SCHOOL DISTRICTS AS EQUALIZED BY DEPARTMENT OF TAXATION: District No. ..... Rate ..... Mills	District No. ..... Rate ..... Mills	District No. ..... Rate ..... Mills	District No. ..... Rate ..... Mills	District No. ..... Rate ..... Mills	District No. ..... Rate ..... Mills	Tax including State Homestead ..... Mills	State Tax on Non-Homestead ..... Mills	SPECIAL TAXES	TOTAL TAXES		PAID	WHEN PAID	Number of Receipt	March Settlement 1956	June Settlement 1956	Penalty	November Settlement 1956	Penalty	Collections to First Monday in January 1957	Penalty	Delinquent on First Monday in January 1957	Penalty	Total Delinquent Tax and Penalty	REMARKS
		Dollars	Dollars	Dollars	Dollars	Dollars	Dollars	$ cts.	$ cts.	$ cts.	$ cts.			Month Day Year		$ cts.	$ cts.	$ cts.	$ cts.	$ cts.	$ cts.	$ cts.	$ cts.	$ cts.	$ cts.	
1												1														
2												2														
3												3														
4												4														
5												5														
6												6														
7												7														
8												8														
9												9														
10												10														
11												11														
12												12														
13												13														
14		4.37						9.04			9.04	14	PAID IN FULL	SEP 21 1956	14130				9.04		27					
15												15														
16												16														
17												17														
18												18														
19												19														
20												20														
		4.37						9.04			9.04								9.04							

Lakeside Park

Assessment Roll and Tax List of Real Property in the Town of Slater, Cass County, Minnesota, for Taxes for the Year 1955.

Form-SCD (33) Made-to-a-order by Adams-Blake Company, Minneapolis

*Indicate Type of Property: R - Residential, C - Commercial, I - Industrial, U - Utility, F - Farm

	IN WHOSE NAME ASSESSED	TO WHOM TRANSFERRED		SUBDIVISION	Sec. or Lot	Town or Block	Reg.	Number of Acres of Land: Acres	Number of Acres of Land: Mills	No. School District	Indicates Homestead Tax or No	Indicates Agricultural Tax or No	*Indicates Type of Property	TRUE AND FULL VALUATIONS: LAND Exclusive of Improvements (Dollars)	BUILDINGS and Other Structures (Dollars)	MACHINERY Permanently Attached to Real Estate (Dollars)	TOTAL True and Full Value (Dollars)	ASSESSED VALUATIONS: RURAL: Homestead Up to $1,000 20% (Dollars)	RURAL: Over $1,000 and Non-Homestead 33⅓% (Dollars)	ALL OTHER: Homestead Up to $1,000 25% (Dollars)	ALL OTHER: Over $1,000 and Non-Homestead 40% (Dollars)	MACHINERY Permanently Attached to Real Estate 33⅓% (Dollars)	TOTAL ASSESSED VALUE (Dollars)	Total Assessed Value as Equalized by the Board of Review (Dollars)	FINAL EQUALIZED VALUE (Dollars)
	U. S. of America		1	NE ¼ of NE ¼ Lot 1	3	142	26			C-1																
1	State of Minnesota		2	NW ¼ of NE ¼ Lot 2																						
	U. S. of America		3	SW ¼ of NE ¼																						
2	U. S. of America		4	SE ¼ of NE ¼																						
			5																							
3	Jacob Nelson		6	NE ¼ of NW ¼ Lot 3				41.51	20 Mills																	
	U. S. of America		7	NW ¼ of NW ¼ Lot 4																						
	State of Minnesota		8	SW ¼ of NW ¼ Lot 5																						
4	U. S. of America		9	SE ¼ of NW ¼ Lot 6																						
			10																							
5	U. S. of America		11	NE ¼ of SW ¼ Lot 1																						
	U. S. of America		12	NW ¼ of SW ¼ Lot 9																						
	U. S. of America		13	SW ¼ of SW ¼																						
6	U. S. of America		14	SE ¼ of SW ¼ Lot 8																						
			15																							
7	U. S. of America		16	NE ¼ of SE ¼ Lot 10																						
	U. S. of America		17	NW ¼ of SE ¼																						
8	U. S. of America		18	SW ¼ of SE ¼																						
	U. S. of America		19	SE ¼ of SE ¼																						
			20																							
								41.51																		

	SOLD FOR TAXES	VALUATIONS BY SCHOOL DISTRICTS AS EQUALIZED BY DEPARTMENT OF TAXATION: District No. ..... Rate ..... Mills (Dollars)	District No. 4-1 Rate 24 Mills (Dollars)	District No. ..... Rate ..... Mills (Dollars)	District No. ..... Rate ..... Mills (Dollars)	District No. ..... Rate ..... Mills (Dollars)	District No. ..... Rate ..... Mills (Dollars)	Tax Including State Homestead ..... Mills ($ cts.)	State Tax on Non-Homestead 20.11 Mills ($ cts.)	SPECIAL TAXES ($ cts.)	TOTAL TAXES ($ cts.)		PAID	WHEN PAID: Month	Day	Year	Number of Receipt	March Settlement 1956 ($ cts.)	June Settlement 1956 ($ cts.)	Penalty ($ cts.)	November Settlement 1956 ($ cts.)	Penalty ($ cts.)	Collections to First Monday in January 1957 ($ cts.)	Penalty ($ cts.)	Delinquent on First Monday in January 1957 ($ cts.)	Total Delinquent Tax and Penalty ($ cts.)	REMARKS
1												1														
2												2														
3												3														
4												4														
5												5														
6		40						9.98	20		9.98	6	PAID IN FULL	MAY	31	1956	12388		9.98							
7												7														
8												8														
9												9														
10												10														
11												11														
12												12														
13												13														
14												14														
15												15														
16												16														
17												17														
18												18														
19												19														
20												20														
		40						9.98	20		9.98							9.98								

Assessment Roll and Tax List of Real Property in the Town of Slater, Cass County, Minnesota, for Taxes for the Year 1955.

Form SCD (33)

*Indicate Type of Property: R-Residential, C-Commercial, I-Industrial, U-Utility, F-Farm

	IN WHOSE NAME ASSESSED	TO WHOM TRANSFERRED		DESCRIPTION OF PROPERTY: SUBDIVISION	Sec. or Lot	Town or Block	Rng.	Number of Acres of Land: Acres	100ths	No. School District	Indicate Homestead Yes or No	Indicate Agricultural Yes or No	* Indicate Type of Property	TRUE AND FULL VALUATIONS: LAND Exclusive of Structures and Improvements	BUILDINGS and Other Structures	MACHINERY Permanently Attached to Real Estate	TOTAL True and Full Value	ASSESSED VALUATIONS: RURAL: Homesteads Up to $4,000 20%	RURAL: Over $4,000 and Non-Homesteads 33⅓%	ALL OTHER: Homesteads Up to $1,000 25%	ALL OTHER: Over $1,000 and Non-Homesteads 40%	MACHINERY Permanently Attached to Real Estate 33⅓%	TOTAL ASSESSED VALUE	Total Amount Value as Equalized by the Board of Review	FINAL EQUALIZED VALUE
														Dollars	Dollars	Dollars	Dollars	Dollars	Dollars	Dollars	Dollars	Dollars	Dollars	Dollars	Dollars
	U. S. of America		1	NE ¼ of NE ¼ Lot 1				4.44	26		C-1														
1	State of Minnesota		2	NW ¼ of NE ¼ Lot 2																					
	State of Minnesota		3	SW ¼ of NE ¼																					
2	State of Minnesota		4	SE ¼ of NE ¼																					
			5																						
	State of Minnesota		6	NE ¼ of NW ¼ Lot 3																					
3	State of Minnesota		7	NW ¼ of NW ¼ Lot 4																					
	State of Minnesota		8	SW ¼ of NW ¼																					
4	State of Minnesota		9	SE ¼ of NW ¼																					
			10																						
5	U. S. of America		11	NE ¼ of SW ¼																					
	U. S. of America		12	NW ¼ of SW ¼																					
6	U. S. of America		13	SW ¼ of SW ¼																					
	U. S. of America		14	SE ¼ of SW ¼																					
			15																						
7	U. S. of America		16	NE ¼ of SE ¼																					
	U. S. of America		17	NW ¼ of SE ¼																					
8	U. S. of America		18	SW ¼ of SE ¼																					
	U. S. of America		19	SE ¼ of SE ¼																					
			20																						

	SOLD FOR TAXES	VALUATIONS BY SCHOOL DISTRICTS AS EQUALIZED BY DEPARTMENT OF TAXATION: District No.... Rate.... Mills	District No.... Rate.... Mills	District No.... Rate.... Mills	District No.... Rate.... Mills	District No.... Rate.... Mills	District No.... Rate.... Mills	Tax including State Homestead ....Mills	State Tax on Non-Homestead ....Mills	SPECIAL TAXES	TOTAL TAXES		PAID	WHEN PAID: Month Day Year	Number of Receipt	March Settlement 1956	June Settlement 1956	Penalty	November Settlement 1956	Penalty	Collections to First Monday in January 1957	Penalty	Delinquent as First Monday in January 1957	Penalty	Total Delinquent Tax and Penalty	REMARKS
		Dollars	Dollars	Dollars	Dollars	Dollars	Dollars	$ cts.	$ cts.	$ cts.	$ cts.					$ cts.	$ cts.	$ cts.	$ cts.	$ cts.	$ cts.	$ cts.	$ cts.	$ cts.	$ cts.	
1												1														
2												2														
3												3														
4												4														
5												5														
6												6														
7												7														
8												8														
9												9														
10												10														
11												11														
12												12														
13												13														
14												14														
15												15														
16												16														
17												17														
18												18														
19												19														
20												20														

Lakeside Park

Assessment Roll and Tax List of Real Property in the Town of Slater, Cass County, Minnesota, for Taxes for the Year 1955.

Form 3CD (33) 50-1,000 10-1-55 DEMPSEY, MINNEAPOLIS

*Indicate Type of Property: R-Residential, C-Commercial, I-Industrial, U-Utility, F-Farm

	In Whose Name Assessed	To Whom Transferred	Description of Property: Subdivision	Sec. of Lot	Town or Block	Range	Number of Acres of Land: Acres	Tenths	No. School District	Indicate Homestead Tax or No	Indicate Agricultural Tax or No	*Indicate Type of Property	True and Full Valuations: Land Exclusive of Improvements and Improvements (Dollars)	Buildings and Other Structures (Dollars)	Machinery Permanently Attached to Real Estate (Dollars)	Total True and Full Values (Dollars)	Assessed Valuations: Rural: Homestead Up to $4,000 20% (Dollars)	Rural: Over $4,000 and Non-Homestead 33⅓% (Dollars)	All Other: Homestead Up to $4,000 25% (Dollars)	All Other: Over $4,000 and Non-Homestead 40% (Dollars)	Machinery Permanently Attached to Real Estate 33⅓% (Dollars)	Total Assessed Value (Dollars)	Total Assessed Value as Examined by the Board of Review (Dollars)	Final Equalized Value (Dollars)
1	U. S. of America		1 NE¼ of NE¼ Lot 1 S 114.26						5-1															
	U. S. of America		2 NW¼ of NE¼ Lot 2																					
	U. S. of America		3 SW¼ of NE¼																					
2	U. S. of America		4 SE¼ of NE¼																					
			5																					
3	U. S. of America		6 NE¼ of NW¼ Lot 3																					
	U. S. of America		7 NW¼ of NW¼ Lot 4																					
4	U. S. of America		8 SW¼ of NW¼																					
	U. S. of America		9 SE¼ of NW¼																					
			10																					
5	U. S. of America		11 NE¼ of SW¼																					
	U. S. of America		12 NW¼ of SW¼																					
6	U. S. of America		13 SW¼ of SW¼ Lot 5																					
	U. S. of America		14 SE¼ of SW¼																					
			15																					
7	U. S. of America		16 NE¼ of SE¼																					
	U. S. of America		17 NW¼ of SE¼																					
8	U. S. of America		18 SW¼ of SE¼																					
	U. S. of America		19 SE¼ of SE¼																					
			20																					

	Sold for Taxes	Valuations by School Districts as Equalized by Department of Taxation: District No. ..... Rate ..... Mills (Dollars)	District No. ..... Rate ..... Mills (Dollars)	District No. ..... Rate ..... Mills (Dollars)	District No. ..... Rate ..... Mills (Dollars)	District No. ..... Rate ..... Mills (Dollars)	District No. ..... Rate ..... Mills (Dollars)	Tax Including State Homestead ..... Mills ($ cts.)	State Tax on Non-Homestead ..... Mills ($ cts.)	Special Taxes ($ cts.)	Total Taxes ($ cts.)		Paid	When Paid: Month Day Year	Number of Receipt	March Settlement 1956 ($ cts.)	June Settlement 1956 ($ cts.)	Penalty ($ cts.)	November Settlement 1956 ($ cts.)	Penalty ($ cts.)	Collections to First Monday in January 1957 ($ cts.)	Penalty ($ cts.)	Delinquent on First Monday in January 1957 ($ cts.)	Total Delinquent Tax and Penalty ($ cts.)	Remarks
1												1													
2												2													
3												3													
4												4													
5												5													
6												6													
7												7													
8												8													
9												9													
10												10													
11												11													
12												12													
13												13													
14												14													
15												15													
16												16													
17												17													
18												18													
19												19													
20												20													

Assessment Roll and Tax List of Real Property in the Town of Slater, Cass County, Minnesota, for Taxes for the Year 1955.

*Indicate Type of Property: R-Residential, C-Commercial, I-Industrial, U-Utility, F-Farm

	In Whose Name Assessed	To Whom Transferred		Description of Property: Subdivision	Sec. or Lot	Town or Block	Rng.	Number of Acres of Land: Acres	100ths	No. School District	Indicate Homestead Yes or No	Indicate Agricultural Yes or No	*Indicate Type of Property	True and Full Valuations: Land Exclusive of Structures and Improvements (Dollars)	Buildings and Other Structures (Dollars)	Machinery Permanently Attached to Real Estate (Dollars)	Total True and Full Value (Dollars)	Assessed Valuations: Rural: Homestead Up to $4,000 20% (Dollars)	Rural: Over $4,000 and Non-Homestead 33⅓% (Dollars)	All Other: Homestead Up to $1,000 25% (Dollars)	All Other: Over $4,000 and Non-Homestead 40% (Dollars)	Machinery Permanently Attached to Real Estate 33⅓% (Dollars)	Total Assessed Value (Dollars)	Total Assessed Value as Equalized by the Board of Review (Dollars)	Final Equalized Value (Dollars)
	U. S. of America		1	NE¼ of NE¼ Lot 1																						
1	State of Minnesota		2	NW¼ of NE¼ Lot 2																						
	Elga Slater		3	SW¼ of NE¼				40																		
2	U. S. of America		4	SE¼ of NE¼																						
			5																							
	State of Minnesota		6	NE¼ of NW¼ Lot 3																						
3	State of Minnesota		7	NW¼ of NW¼ Lot 4																						
	State of Minnesota		8	SW¼ of NW¼ Lot 5																						
4	State of Minnesota		9	SE¼ of NW¼																						
			10																							
5	State of Minnesota		11	NE¼ of SW¼																						
	State of Minnesota		12	NW¼ of SW¼ Lot 6																						
	U. S. of America		13	SW¼ of SW¼ Lot 7																						
6	U. S. of America		14	SE¼ of SW¼																						
			15																							
7	U. S. of America		16	NE¼ of SE¼																						
	Elga Slater		17	NW¼ of SE¼				40			Yes	Yes														
8	State of Minnesota		18	SW¼ of SE¼																						
	U. S. of America		19	SE¼ of SE¼ Lot 8																						
			20					80																		

Validations by School Districts as Equalized by Department of Taxation

	Sold for Taxes	District No. / Rate ... Mills	District No. / Rate ... Mills	District No. / Rate ... Mills	District No. / Rate ... Mills	District No. / Rate ... Mills	District No. / Rate ... Mills	Tax including State Homestead ... Mills	State Tax on Non-Homestead ... Mills	Special Taxes	Total Taxes		Paid	When Paid (Month Day Year)	Number of Receipt	March Settlement 1956	June Settlement 1956	Penalty	November Settlement 1956	Penalty	Collections to First Monday in January 1957	Penalty	Delinquent on First Monday in January 1957	Penalty	Total Delinquent Tax and Penalty	Remarks
		Dollars	Dollars	Dollars	Dollars	Dollars	Dollars	$ cts.	$ cts.	$ cts.	$ cts.					$ cts.	$ cts.	$ cts.	$ cts.	$ cts.	$ cts.	$ cts.	$ cts.	$ cts.	$ cts.	
1												1														
2												2														
3		85						2076			2076	3	PAID IN FULL	MAY 2 1956	5644		2076									
4												4														
5												5														
6												6														
7												7														
8												8														
9												9														
10												10														
11												11														
12												12														
13												13														
14												14														
15												15														
16												16														
17		40						978			978	17	PAID IN FULL	MAY 2 1956	5644		978									
18												18														
19												19														
20												20														
		125						3054			3054						3054									

Form SCD (55) with data entry Columns 6

Assessment Roll and Tax List of Real Property in the Towns of Slater

*Indicate Type of Property: R - Residential, C - Commercial, I - Industrial, U - Utility, F - Farm

	In Whose Name Assessed	To Whom Transferred	Description of Property: Subdivision	Sec. or Lot	Town or Block	Rng	Number of Acres of Land: Acres	Hlfs	No. School District	Information Required Tax or No	Information Required Tax or No	* Indicate Type of Property	True and Full Valuations: Land Exclusive of Structures and Improvements	Buildings and Other Structures	Machinery Permanently Attached to Real Estate	Total True and Full Value	Assessed Valuations: Rural: Homestead Up to $1,000 20%	Rural: Over $1,000 and Non-Homestead 33⅓%	All Other: Homestead Up to $1,000 25%	All Other: Over $1,000 and Non-Homestead 40%	All Other: Machinery Permanently Attached to Real Estate 33⅓%	Total Assessed Value	Total Assessed Values to be Equalized by the Board of Review	Final Equalized Value	Remarks
	~~Gladys Moody, Edward Frederick Moody & Gladys S. Moody~~		Medley Rev Derrill Medley																						
1	" " "		NW¼ of NE¼ Lot 5	7	142	26	32.75		4	110	yes														
2	" " "		NW¼ of NE¼				40			"	"														
	~~Peter F. Kohl, Edward Frederick Moody & Gladys S. Moody~~		SW¼ of NE¼				40			"	"														
2		Medley	Rev Derrill Medley				40			4	"														
3																									
	John H. & Wilma McDaniel		NE¼ of NW¼				40			yes	"														
	" "		NW¼ of NW¼ Lot 1				40.13			"	"														
	State of Minnesota		SW¼ of NW¼ Lot 2																						
4	U. S. of America		SE¼ of NW¼																						
	U. S. of America		NE¼ of SW¼																						
5	U. S. of America		NW¼ of SW¼ Lot 3																						
	U. S. of America		SW¼ of SW¼ Lot 4																						
6	U. S. of America		SE¼ of SW¼																						
	~~Gladys Moody, Edward Frederick Moody & Gladys S. Moody~~		Rev Derrill Medley																						
7			NE¼ of SE¼				40			110	"														
	State of Minnesota		NW¼ of SE¼																						
8	Peter F. Kohl		SW¼ of SE¼				40			"	"														
	State of Minnesota		SE¼ of SE¼																						
							316.68																		

Cass County, Minnesota, for Taxes for the Year 1955.

	Sold for Taxes	Valuations by School Districts as Equalized by Department of Taxation: District No. / Rate ... Mills	Tax including State Homestead	State Tax on Non-Homestead 5.17 Mills	Special Taxes	Total Taxes	Paid: Month Day Year	When Paid	Number of Receipt	March Settlement 1956	June Settlement 1956	Penalty	November Settlement 1956	Penalty	Collections to First Monday in January 1957	Penalty	Delinquent on First Monday in January 1957	Total Delinquent Tax and Penalty	Remarks
		Dollars	Dollars	$ cts.	$ cts.	$ cts.				$ cts.	$ cts.	$ cts.	$ cts.	$ cts.	$ cts.	$ cts.	$ cts.	$ cts.	
1		5.00	122.16	2.58		124.74	Balance Paid SEP 10 1956												
							Not Paid												
2		6.00	146.6	3.2		149.8	Balance Paid SEP 10 1956												
							Not Paid MAY 14 1956		6329										
3	SOLD FOR TAXES	6.7	163.6	3.4		167.0	MAY 14 1956		3944		79.25		27.17						
4		6.0	146.6	3.2		149.8	Balance Paid Sept 16 - 1956		3237								1.67.0		(Ref. wt. Cl. #9961 10-22-52 1.72)
5																			
6		4 6.5	158.8			158.6	PAID IN FULL DEC 26 1956								2.96.2				
7		4 4.0	97.8			97.8	PAID IN FULL DEC 26 1956												
8																			
9																			
10																			
11																			
12																			
13																			
14																			
15																			
16		6.1	144.0	3.2		152.2	Balance Paid SEP 10 1956		3944		7.61		7.61						
							Not Paid MAY 14 1956		6329										
17																			
18	SOLD FOR TAXES	7.0	171.0	3.6		174.6											174.6		
19																			
20		4 105																	
		818	2255.0	42.4		2297.4					86.16		247.8		256.6		344.6		
		913																	

Lakeside Park

Form CD (55) [illegible]

Assessment Roll and Tax List of Real Property in the Town of Slater

*Indicate Type of Property: R - Residential, C - Commercial, I - Industrial, U - Utility, F - Farm

In Whose Name Assessed	To Whom Transferred		Description of Property: Subdivision	Sec. or Lot	Town or Block	Rng	Number of Acres of Land: Acres	100ths	Sch. School District	Indicate Homestead Tax or No	Indicate Agricultural Tax or No	* Indicate Type of Property	True and Full Valuations: Land Exclusive of Structures and Improvements (Dollars)	Buildings and Other Structures (Dollars)	Machinery Permanently Attached to Real Estate (Dollars)	Total True and Full Value (Dollars)	Assessed Valuations: Rural: Homestead Up to $4,000 20% (Dollars)	Rural: Over $4,000 and Non-Homestead 33⅓% (Dollars)	All Other: Homestead Up to $4,000 25% (Dollars)	All Other: Over $4,000 Non-Homestead 40% (Dollars)	All Other: Machinery Permanently Attached to Real Estate 33⅓% (Dollars)	Total Assessed Value (Dollars)	Total Assessed Value Equalized by the Board of Review (Dollars)	Final Equalized Value (Dollars)
U. S. of America		1	NE¼ of NE¼	8	142	26			C-1															
U. S. of America		2	NW¼ of NE¼																					
U. S. of America		3	SW¼ of NE¼																					
U. S. of America		4	SE¼ of NE¼																					
		5																						
Mary E. & Elwyn L. Pohl		6	NE¼ of NW¼				54	42		Yes	Yes													
U. S. of America	Bridge Mary Edward Frederick Mr. Mary	7	NW¼ of NW¼ Lot 1																					
~~Hodges Mary Edward Frederick Mr. Mary~~	Alex Mr. Mary	8	SW¼ of NW¼				50	40		No	"													
Mary E. & Elwyn L. Pohl		9	SE¼ of NW¼				49	85		Yes	"													
		10																						
Bridge Mary Edward Frederick Mr. Mary		11	NE¼ of SW¼				46	50		"	"													
~~Hodges Mary Edward Frederick Mr. Mary~~	Alex Mr. Mary	12	NW¼ of SW¼				40	50		No	"													
U. S. of America		13	11⅔ SW¼ of SW¼ less E. 5 ac.																					
Elwyn L. & Mary E. Pohl		14	SE¼ of SW¼				40			Yes	"													
State of Minnesota		15	E. 5 ac. of W½ of SW¼ & SW¼																					
U. S. of America		16	NE¼ of SE¼																					
Mary E. & Elwyn L. Pohl		17	NW¼ of SE¼				36	50		"	"													
" " "		18	SW¼ of SE¼				42	55		"	"													
U. S. of America		19	SE¼ of SE¼																					
State of Minnesota		20	E. 3 ac. of W½ of SW¼																					
							324	23																

Cass County, Minnesota, for Taxes for the Year 1955.

	Sold for Taxes	Validations by School Districts as Equalized by Department of Taxation: District No. / Rate ... Mills	District No. / Rate ... Mills	District No. / Rate ... Mills	District No. / Rate ... Mills	District No. / Rate ... Mills	Tax Including State Homestead ... Mills	State Tax on Non-Homestead 5.1 Mills	Special Taxes	Total Taxes		Paid	When Paid: Month Day Year	Number of Receipt	March Settlement 1956	June Settlement 1956	Penalty	November Settlement 1956	Penalty	Collections to First Monday in January 1957	Penalty	Delinquent on First Monday in January 1957	Penalty	Total Delinquent Tax and Penalty	Remarks
		Dollars	Dollars	Dollars	Dollars	Dollars	Dollars	$ cts.	$ cts.	$ cts.					$ cts.	$ cts.	$ cts.	$ cts.	$ cts.	$ cts.	$ cts.	$ cts.	$ cts.	$ cts.	
1											1														
2											2														
3											3														
4											4														
5											5														
6		#42					1246			1026	6	2nd Half Paid / 1st Half Paid	OCT 24 1956 / MAY 14 1956	15308 / 6604		513		513							
7											7	[illegible]	MAY 14 1956	6329		761									
8		61					1490	32		1522	8	Balance Paid	SEP 10 1956	3944				261							
9		#49					1198			1148	9	2nd Half Paid / 1st Half Paid	Oct 24 1956 / MAY 14 1956	15308 / 6604		599		599							
10											10														
11		#341					9552			9552	11	2nd Half Paid / 1st Half Paid	OCT 24 1956 / MAY 14 1956	15308 / 6604		4776		4776							
12		61					1490	32		1522	12	Balance Paid	MAY 14 1956 / SEP 10 1956	6329 / 3944		761		761							
13											13														
14		#30					732			732	14	2nd Half Paid / 1st Half Paid	DEC 24 1956 / MAY 14 1956	16604 / 6604		366				366					
15											15														
16											16														
17		#36					880			880	17	2nd Half Paid / 1st Half Paid	OCT 24 1956 / MAY 14 1956	15308 / 6604		440		440							
18		#44					1074			1074	18	2nd Half Paid / 1st Half Paid	OCT 24 1956 / MAY 14 1956	15308 / 6604		537		537							
19											19														
20		#592 / 12 / 114					17442	64		17506	20					3783		3887		366					

Lakeside Park

Assessment Roll and Tax List of Real Property in the Town of Slater, Cass County, Minnesota, for Taxes for the Year 1955.

*Indicate Type of Property: R-Residential, C-Commercial, I-Industrial, U-Utility, F-Farm

	IN WHOSE NAME ASSESSED	TO WHOM TRANSFERRED		DESCRIPTION OF PROPERTY: SUBDIVISION	Sec. or Lot	Town or Block	Rng.	Number of Acres of Land: Acres	100ths	No. School District	Indicate Homestead Tax or No	Indicate Agricultural Tax or No	Indicate Type of Property	TRUE AND FULL VALUATIONS: LAND Exclusive of Structures and Improvements	BUILDINGS and Other Structures	MACHINERY Permanently Attached to Real Estate	TOTAL True and Full Value	ASSESSED VALUATIONS: RURAL: Homestead Up to $4,000 20%	RURAL: Over $4,000 and Non-Homestead 33⅓%	ALL OTHER: Homestead Up to $4,000 25%	ALL OTHER: Over $4,000 and Non-Homestead 40%	MACHINERY Permanently Attached to Real Estate 33⅓%	TOTAL ASSESSED VALUE	Total Assessed Value as Equalized by the Board of Review	FINAL EQUALIZED VALUE
								Acres	100ths					Dollars	Dollars	Dollars	Dollars	Dollars	Dollars	Dollars	Dollars	Dollars	Dollars	Dollars	Dollars
	U. S. of America		1	NE ¼ of NE ¼				9	14226			C													
1	U. S. of America		2	NW ¼ of NE ¼																					
	U. S. of America		3	SW ¼ of NE ¼																					
2	U. S. of America		4	SE ¼ of NE ¼																					
			5																						
	U. S. of America		6	NE ¼ of NW ¼																					
3	U. S. of America		7	NW ¼ of NW ¼																					
	U. S. of America		8	SW ¼ of NW ¼																					
4	U. S. of America		9	SE ¼ of NW ¼																					
			10																						
	U. S. of America		11	NE ¼ of SW ¼																					
5	U. S. of America		12	NW ¼ of SW ¼																					
	U. S. of America		13	SW ¼ of SW ¼																					
6	U. S. of America		14	SE ¼ of SW ¼																					
			15																						
7	U. S. of America		16	NE ¼ of SE ¼																					
	U. S. of America		17	NW ¼ of SE ¼																					
8	U. S. of America		18	SW ¼ of SE ¼																					
	U. S. of America		19	SE ¼ of SE ¼																					
			20																						

	SOLD FOR TAXES	VALUATIONS BY SCHOOL DISTRICTS AS EQUALIZED BY DEPARTMENT OF TAXATION: District No.... Rate.... Mills	District No.... Rate.... Mills	District No.... Rate.... Mills	District No.... Rate.... Mills	District No.... Rate.... Mills	District No.... Rate.... Mills	Tax including State Homestead ....Mills	State Tax on Non-Homestead ....Mills	SPECIAL TAXES	TOTAL TAXES		PAID	WHEN PAID	Number of Receipt	March Settlement 1956	June Settlement 1956	Penalty	November Settlement 1956	Penalty	Collections in First Monday in January 1957	Penalty	Delinquent on First Monday in January 1957	Total Delinquent Tax and Penalty	REMARKS
		Dollars	Dollars	Dollars	Dollars	Dollars	Dollars	$ cts.	$ cts.	$ cts.	$ cts.			Month Day Year		$ cts.	$ cts.	$ cts.	$ cts.	$ cts.	$ cts.	$ cts.	$ cts.	$ cts.	
1												1													
2												2													
3												3													
4												4													
5												5													
6												6													
7												7													
8												8													
9												9													
10												10													
11												11													
12												12													
13												13													
14												14													
15												15													
16												16													
17												17													
18												18													
19												19													
20												20													

Lakeside Park

Assessment Roll and Tax List of Real Property in the Town of State, Cass County, Minnesota, for Taxes for the Year 1955.

Form "C" (1953) [illegible]

Indicate Type of Property: R-Residential, C-Commercial, I-Industrial, U-Utility, F-Farm

	IN WHOSE NAME ASSESSED	TO WHOM TRANSFERRED		DESCRIPTION OF PROPERTY: SUBDIVISION	Sec. or Lot	Town or Block	Rng	Number of Acres of Land: Acres	Tenths	Sch. Dist.	Indicate Homestead Tax in Red	Indicate Agricultural Land Tax in Red	Indicate Type of Property	TRUE AND FULL VALUATIONS: LAND Exclusive of Structures and Improvements	BUILDINGS and Other Structures	MACHINERY Permanently Attached to Real Estate	TOTAL True and Full Value	ASSESSED VALUATIONS: RURAL: Homestead Up to $1,000 20%	RURAL: Over $4,000 and Non-Homestead 33⅓%	ALL OTHER: Homestead Up to $4,000 25%	ALL OTHER: Over $4,000 and Non-Homestead 40%	MACHINERY Permanently Attached to Real Estate 33⅓%	TOTAL ASSESSED VALUE	Total Assessed Value of Property Changed by the Board of Review	FINAL EQUALIZED VALUE
								Acres	10ths					Dollars	Dollars	Dollars	Dollars	Dollars	Dollars	Dollars	Dollars	Dollars	Dollars	Dollars	Dollars
	U. S. of America		1	NE¼ of NE¼	10	142	26			C-1																
1	U. S. of America		2	NW¼ of NE¼																						
	Carl + Frida Larson		3	W 10.63 acres of Lot 2 SW¼ of NE¼				10	63		Yes	Yes														
	U. S. of America		4	SE¼ of NE¼																						
2	U. S. of America		5	Lot 3 less W 10.63 acres																						
	Carl + Frida Larson		6	NE¼ of NW¼				40			"	"														
3	" " "		7	NW¼ of NW¼				40			"	"														
	" " "		8	SW¼ of NW¼				40			"	"														
4	" " "		9	SE¼ of NW¼ Lot 4				26	15		"	"														
			10																							
	U. S. of America		11	NE¼ of SW¼ Lot 5																						
5	U. S. of America		12	NW¼ of SW¼																						
	U. S. of America		13	SW¼ of SW¼																						
6	U. S. of America		14	SE¼ of SW¼ Lot 6																						
			15																							
7	U. S. of America		16	NE¼ of SE¼ Lot 1																						
	U. S. of America		17	NW¼ of SE¼ Lot 2																						
8			18	SW¼ of SE¼																						
			19	SE¼ of SE¼																						
			20																							
								457	28																	

	SOLD FOR TAXES	VALUATIONS BY SCHOOL DISTRICTS AS EQUALIZED BY DEPARTMENT OF TAXATION: District No. Rate ... Mills	Dollars	District No. Rate ... Mills	Dollars	District No. Rate ... Mills	Dollars	District No. Rate ... Mills	Dollars	District No. Rate ... Mills	Dollars	District No. Rate ... Mills	Dollars	Tax including State Homestead ... Mills $ cts.	State Tax on Non-Homestead ... Mills $ cts.	SPECIAL TAXES $ cts.	TOTAL TAXES $ cts.		PAID	WHEN PAID Month Day Year	Number of Receipt	March Settlement 1956 $ cts.	June Settlement 1956 $ cts.	Penalty $ cts.	November Settlement 1956 $ cts.	Penalty $ cts.	Collections to First Monday in January 1957 $ cts.	Penalty $ cts.	Delinquent on First Monday in January 1957 $ cts.	Total Delinquent Tax and Penalty $ cts.	REMARKS
1																		1														
2																		2														
3			* 10											244			244	3	PAID IN FULL	OCT 31 1956												
4																		4														
5																		5														
6			* 40											978			978	6	PAID IN FULL	OCT 31 1956	15137				5625	1 77						
7			* 40											978			978	7	PAID IN FULL	OCT 31 1956												
8			* 40											978			978	8	PAID IN FULL	OCT 31 1956												
9			* 100											2444			2444	9	PAID IN FULL	OCT 31 1956												
10																		10														
11																		11														
12																		12														
13																		13														
14																		14														
15																		15														
16																		16														
17																		17														
18																		18														
19																		19														
20																		20														
			* 230											5622			5622								5625							

Lakeside Park

Assessment Roll and Tax List of Real Property in the Town of Slater, Cass County, Minnesota, for Taxes for the Year 1955.

Form 8CD (55) Revised 1-19-55 Department, Bismarck, N.D.

*Indicate Type of Property: R-Residential, C-Commercial, I-Industrial, U-Utility, F-Farm

	IN WHOSE NAME ASSESSED	TO WHOM TRANSFERRED		DESCRIPTION OF PROPERTY: SUBDIVISION	Sec. or Lot	Town or Block	Rng.	Number of Acres of Land: Acres	Tillable	No. S. Sch. Dist.	Indicates Homestead Tax Credit	Indicates Agricultural Credit Tax Credit	*Indicates Type of Property	TRUE AND FULL VALUATIONS: LAND Exclusive of Structures and Improvements (Dollars)	BUILDINGS and Other Structures (Dollars)	MACHINERY Permanently Attached to Real Estate (Dollars)	TOTAL True and Full Value (Dollars)	ASSESSED VALUATIONS: RURAL: Homestead Up to $1,000 20% (Dollars)	RURAL: Over $1,000 and Non-Homestead 33⅓% (Dollars)	ALL OTHER: Homestead Up to $1,000 25% (Dollars)	ALL OTHER: Over $1,000 Non-Homestead 40% (Dollars)	ALL OTHER: MACHINERY Permanently Attached to Real Estate 33⅓% (Dollars)	TOTAL ASSESSED VALUE (Dollars)	Total Assessed Value as Equalized by the Board of Review (Dollars)	FINAL EQUALIZED VALUE (Dollars)
	State of Minnesota		1	NE¼ of NE¼	11	142	26			C-1															
1	U. S. of America		2	NW¼ of NW¼ Lot 2																					
	U. S. of America		3	SW¼ of NE¼																					
2	State of Minnesota		4	SE¼ of NE¼																					
	State of Minnesota		5	Lot 1																					
3	Milan De Groodt		6	NE¼ of NW¼ Lot 3				35.12			Yes	Yes													
	" "		7	NW¼ of NW¼				40			"	"													
	U. S. of America		8	SW¼ of NW¼																					
4	U. S. of America		9	SE¼ of NW¼																					
			10																						
5	Wm. C. Flocke		11	NE¼ of SW¼				40			Yes	"													
	" "		12	NW¼ of SW¼				40			"	"													
	Clarence E. Vanatta		13	SW¼ of SW¼ Lot 4				31.25			Yes	"													
6	" "		14	SE¼ of SW¼				40			"	"													
			15																						
7	U. S. of America		16	NE¼ of SE¼																					
	U. S. of America		17	NW¼ of SE¼																					
8	U. S. of America		18	SW¼ of SE¼																					
	U. S. of America		19	SE¼ of SE¼																					
			20																						
								228																	

Cass County, Minnesota, for Taxes for the Year 1955.

	SOLD FOR TAXES	VALUATIONS BY SCHOOL DISTRICTS AS EQUALIZED BY DEPARTMENT OF TAXATION: District No. ... Rate ... Mills (Dollars)	District No. ... Rate ... Mills (Dollars)	District No. ... Rate ... Mills (Dollars)	District No. ... Rate ... Mills (Dollars)	District No. ... Rate ... Mills (Dollars)	District No. ... Rate ... Mills (Dollars)	Tax including State Homestead ... Mills ($ cts.)	State Tax on Non-Homestead 51.1 Mills ($ cts.)	SPECIAL TAXES ($ cts.)	TOTAL TAXES ($ cts.)		PAID	WHEN PAID (Month Day Year)	Number of Receipt	March Settlement 1956 ($ cts.)	June Settlement 1956 ($ cts.)	Penalty ($ cts.)	November Settlement 1956 ($ cts.)	Penalty ($ cts.)	Collections to First Monday in January 1957 ($ cts.)	Penalty ($ cts.)	Delinquent on First Monday in January 1957 ($ cts.)	Total Delinquent Tax and Penalty ($ cts.)	REMARKS
1												1													
2												2													
3												3													
4												4													
5												5													
6		#135						3298			3298	6	PAID IN FULL	OCT 31 1956	6201				3786						
7		#20						488			488	7	PAID IN FULL	OCT 31 1956											
8												8													
9												9													
10												10													
11	SOLD FOR TAXES	77						1882	40		1922	11												192	
12	SOLD FOR TAXES	77						1882	40		1922	12												192	
13		#147						3592			3592	13	2nd Half Paid 1st Half Paid	OCT 31 1956 MAY 31 1956	12423		1796		1796						
14		#32						782			782	14	2nd Half Paid 1st Half Paid	OCT 31 1956 MAY 31 1956	15129		391		391						
15												15													
16												16													
17												17													
18												18													
19												19													
20												20													
		#334 154 488						11924	80		12004						2187		5973					2844	

Assessment Roll and Tax List of Real Property in the Town of Slater, Cass County, Minnesota, for Taxes for the Year 1955.

Form 3CD (35) (Half-size sheet, unfolded)

*Indicate Type of Property: R - Residential, C - Commercial, I - Industrial, U - Utility, F - Farm

	IN WHOSE NAME ASSESSED	TO WHOM TRANSFERRED	DESCRIPTION OF PROPERTY: SUBDIVISION	Sec. or Lot	Town or Block	Rng.	Number of Acres of Land: Acres	100ths	No. School District	Indicate Homestead Tax as Ho	Indicate Agricultural Tax as Ag	*Indicate Type of Property	TRUE AND FULL VALUATIONS: LAND Exclusive of Structures and Improvements	BUILDINGS and Other Structures	MACHINERY Permanently Attached to Real Estate	TOTAL True and Full Value	ASSESSED VALUATIONS: RURAL: Homestead Up to $4,000 20%	RURAL: Over $4,000 and Non-Homestead 33⅓%	ALL OTHER: Homestead Up to $4,000 25%	ALL OTHER: Over $4,000 and Non-Homestead 40%	MACHINERY Permanently Attached to Real Estate 33⅓%	TOTAL ASSESSED VALUE	Total Assessed Valuation Equalized by the Board of Review	FINAL EQUALIZED VALUE
							Acres	100ths					Dollars	Dollars	Dollars	Dollars	Dollars	Dollars	Dollars	Dollars	Dollars	Dollars	Dollars	Dollars
	State of Minnesota	1	NE¼ of NE¼ Sect 1	12	142	26			04															
1	State of Minnesota	2	NW¼ of NE¼																					
	U. S. of America	3	SW¼ of NE¼																					
2	State of Minnesota	4	SE¼ of NE¼																					
		5																						
3	U. S. of America	6	NE¼ of NW¼																					
	State of Minnesota	7	NW¼ of NW¼																					
	U. S. of America	8	SW¼ of NW¼																					
4	U. S. of America	9	SE¼ of NW¼																					
		10																						
5	U. S. of America	11	NE¼ of SW¼																					
	U. S. of America	12	NW¼ of SW¼																					
	U. S. of America	13	SW¼ of SW¼																					
6	U. S. of America	14	SE¼ of SW¼																					
		15																						
7	U. S. of America	16	NE¼ of SE¼																					
	U. S. of America	17	NW¼ of SE¼																					
	U. S. of America	18	SW¼ of SE¼																					
	U. S. of America	19	SE¼ of SE¼																					
		20																						

	SOLD FOR TAXES	VALUATIONS BY SCHOOL DISTRICTS AS EQUALIZED BY DEPARTMENT OF TAXATION: District No. ..... Rate ..... Mills	District No. ..... Rate ..... Mills	District No. ..... Rate ..... Mills	District No. ..... Rate ..... Mills	District No. ..... Rate ..... Mills	District No. ..... Rate ..... Mills	Tax Including State Homestead ..... Mills	State Tax on Non-Homestead ..... Mills	SPECIAL TAXES	TOTAL TAXES		PAID	WHEN PAID: Month	Day	Year	Number of Receipt	March Settlement 1956	June Settlement 1956	Penalty	November Settlement 1956	Penalty	Collections to First Monday in January 1957	Penalty	Delinquent on First Monday in January 1957	Penalty	Total Delinquent Tax and Penalty	REMARKS
		Dollars	Dollars	Dollars	Dollars	Dollars	Dollars	$ cts.	$ cts.	$ cts.	$ cts.								$ cts.	$ cts.	$ cts.	$ cts.	$ cts.	$ cts.	$ cts.	$ cts.	$ cts.	
1												1																
2												2																
3												3																
4												4																
5												5																
6												6																
7												7																
8												8																
9												9																
10												10																
11												11																
12												12																
13												13																
14												14																
15												15																
16												16																
17												17																
18												18																
19												19																
20												20																

Lakeside Park

Assessment Roll and Tax List of Real Property in the Town of Slater, Cass County, Minnesota, for Taxes for the Year 1955.

Form-3CD (55) WILLIAM SMITH CO., SPRINGFIELD

*Indicate Type of Property: R-Residential, C-Commercial, I-Industrial, U-Utility, F-Farm

In Whose Name Assessed	To Whom Transferred		Description of Property: Subdivision	Sec. or Lot	Town or Block	Rng.	Number of Acres of Land: Acres	Tenths	No. School District	Indicate Assessed Tax Year	Indicate Assessed Tax Year	*Indicate Type of Property	True and Full Valuations: Land Exclusive of Structures or Improvements (Dollars)	Buildings and Other Structures (Dollars)	Machinery Permanently Attached to Real Estate (Dollars)	Total True and Full Value (Dollars)	Assessed Valuations: Rural: Homestead Up to $1,000 20% (Dollars)	Rural: Over $1,000 and Non-Homestead 33⅓% (Dollars)	All Other: Homestead Up to $1,000 25% (Dollars)	All Other: Over $1,000 and Non-Homestead 40% (Dollars)	All Other: Machinery Permanently Attached to Real Estate 33⅓% (Dollars)	Total Assessed Value (Dollars)	Total Assessed Value as Equalized by the Board of Review (Dollars)	Final Equalized Value (Dollars)
U. S. of America		1	NE¼ of NE¼	13	142	26			2.1															
State of Minnesota		2	NW¼ of NE¼																					
~~U. S. of America~~		3	SW¼ of NE¼																					
~~U. S. of America~~		4	SE¼ of NE¼																					
		5																						
State of Minnesota		6	NE¼ of NW¼																					
~~State of Minnesota~~		7	NW¼ of NW¼																					
State of Minnesota		8	SW¼ of NW¼ Lot 2																					
State of Minnesota		9	SE¼ of NW¼ Lot 3																					
Clarence & Lyle Erickson		10	Lot 6				05			No Value														
State of Minnesota		11	NE¼ of SW¼ Lot 4																					
State of Minnesota		12	NW¼ of SW¼ Lot 1																					
		13	SW¼ of SW¼																					
State of Minnesota		14	SE¼ of SW¼ Lot 5																					
Clarence & Lyle Erickson		15	Lot 7 Island in Lake				19			"														
State of Minnesota		16	NE¼ of SE¼																					
~~State of Minnesota~~		17	NW¼ of SE¼																					
~~State of Minnesota~~		18	SW¼ of SE¼																					
State of Minnesota		19	SE¼ of SE¼																					
		20																						
							24																	

Cass County, Minnesota, for Taxes for the Year 1955.

	Sold for Taxes	Validations by School Districts as Equalized by Department of Taxation: District No. 1 Rate 4.1 Mills (Dollars)	District No. ... Rate ... Mills (Dollars)	District No. ... Rate ... Mills (Dollars)	District No. ... Rate ... Mills (Dollars)	District No. ... Rate ... Mills (Dollars)	District No. ... Rate ... Mills (Dollars)	Tax including State Homestead .....Mills ($ cts.)	State Tax on Non-Homestead 5.11 Mills ($ cts.)	Special Taxes ($ cts.)	Total Taxes ($ cts.)		Paid	When Paid (Month Day Year)	Number of Receipt	March Settlement 1956 ($ cts.)	June Settlement 1956 ($ cts.)	Penalty ($ cts.)	November Settlement 1956 ($ cts.)	Penalty ($ cts.)	Collections to First Monday in January 1957 ($ cts.)	Penalty ($ cts.)	Delinquent on First Monday in January 1957 ($ cts.)	Total Delinquent Tax and Penalty ($ cts.)	Remarks
1												1													
2												2													
3												3													
4												4													
5												5													
6												6													
7												7													
8												8													
9												9													
10		3						74			74	10	PAID IN FULL	AUG 9 1956	13531				74						Penalty 2.24
11												11													
12												12													
13												13													
14												14													
15		4						98	02		100	15	PAID IN FULL	AUG 9 1956	13531				100						Penalty 2.4
16												16													
17												17													
18												18													
19												19													
20												20													
		7						172	02		174								174						

Lakeside Park

Assessment Roll and Tax List of Real Property in the County of State, Cass County, Minnesota, for Taxes for the Year 1955.

*Indicate Type of Property: R - Residential, C - Commercial, I - Industrial, U - Utility, F - Farm

In Whose Name Assessed	To Whom Transferred	Description of Property: Subdivision	Sec. or Lot	Town or Block	Rng.	Number of Acres of Land: Acres	100ths	No. School District	Indicate Homestead Yes or No	Indicate Agricultural Yes or No	* Indicate Type Farm or Ag.	True and Full Valuations: Land Exclusive of Structures and Improvements (Dollars)	Buildings and Other Structures (Dollars)	Machinery Permanently Attached to Real Estate (Dollars)	Total True and Full Value (Dollars)	Assessed Valuations: Rural Homestead Up to $4,000 20% (Dollars)	Rural Over $4,000 and Non-Homestead 33⅓% (Dollars)	All Other Homestead Up to $3,000 25% (Dollars)	All Other Over $3,000 and Non-Homestead 40% (Dollars)	Machinery Permanently Attached to Real Estate 33⅓% (Dollars)	Total Assessed Value (Dollars)	Total Assessed Value as Equalized by the Board of Review (Dollars)	Final Equalized Value (Dollars)	Remarks
State of Minnesota		NE¼ of NE¼	14	142	26			0-1																
State of Minnesota		NW¼ of NE¼																						
Clark & Maud Barrett		SW¼ of NE¼				40			Yes	Yes														
State of Minnesota		SE¼ of NE¼																						
R. L. Lindsay & Jim Anderson		Sec 2 Twp 142 R 29				55			NO	"														
Oscar D. & Laura Johnson		NE¼ of NW¼							Yes	"														Includes Dave & Jim for lines 5, 10, 15 & pg 15
C. M. King		NW¼ of NW¼ Sub 1				3.25			NO	"														
Bayard C. & Le Vern M. Sigler		SW¼ of NW¼ Sub 10				3.15			"	"														
Pearl & Mabel Barrett		SE¼ of NW¼ Sub 3				15.25			Yes	"														
Charles E. Allison		150' x 150' of Sub 2, S½ W½ Blk 1				.75			NO	"														
John Nelson		NE¼ of SW¼ Sub 6				2.2			NO	Yes														
Chas. & Wesley et al		NW¼ of SW¼ Sub 7				1.0			NO	Yes														
Chas. H. & Helen M. Weiss		SW¼ of SW¼ Sub 8				.5			"	"														
Forest Lumber Sales & Manufacturing		SE¼ of SW¼ Sub 9				2.50			NO	Yes														
Kenneth & Bernice M. Kiser et al		Part of Sub 2				.60			Yes	Yes														
John G. & Delia G. Swing		NE¼ of SE¼ Sub 4				38.5			"	"														
State of Minnesota		NW¼ of SE¼																						
State of Minnesota		SW¼ of SE¼																						
John G. & Delia G. Swing		SE¼ of SE¼ Sub 5				22.75																		
Leona M. Closey		Unit 8 of Sub 2 Twp 142 R 29				1.14			NO	"														
Howard E. & Ruth Knight		Parcel 1 of Sub 2 Twp 142 R 29				24.03																		

Sold for Taxes	Valuations by School Districts as Equalized by Department of Taxation: District No. / Rate (Mills)	Tax including State Homestead (Mills)	State Tax on Non-Homestead (Mills)	Special Taxes	Total Taxes	Paid	When Paid (Month Day Year)	Number of Receipt	March Settlement 1955	June Settlement 1955	Penalty	November Settlement 1955	Penalty	Collections to First Monday in January 1957	Penalty	Delinquent on First Monday in January 1957	Total Delinquent Tax and Penalty	Remarks
	Dollars / Dollars	$ cts.	$ cts.	$ cts.	$ cts.				$ cts.	$ cts.	$ cts.	$ cts.	$ cts.	$ cts.	$ cts.	$ cts.	$ cts.	
						2nd Half Paid	OCT 15 1956	1729				4.89						
						1st Half Paid	JUL 26 1956	1654				4.89	.20					
	50	12.22	26		12.48	PAID IN FULL	MAY 31 1956	12420		12.48								
	49	11.98			11.98	PAID IN FULL	FEB 23 1956	2653	11.98									
	8	1.96	04		2.00											2.00	2.20	
	14	3.42	08		3.50	PAID IN FULL	MAY 31 1956	12392		3.50								
	90					2nd half Paid	OCT 15 1956	7471				11.74						
	30	29.32	16		29.48	1st half Paid	JUL 26 1956	10034				11.74	.59					
	17	4.16	08		4.24											4.24	4.66	
	100 / 87	50.36	44		50.80	PAID IN FULL	MAY 31 1956	12390		50.80								
	20	4.88	10		4.48	PAID IN FULL	MAY 31 1956	12391		11.48								
	26	6.56	14		6.50	PAID IN FULL	MAY 31 1956											
	265 / 105	119.64	54		120.18	2nd Half Paid / 1st Half Paid	Oct 31 1956 / MAY 31 1956	145 / 12424		60.09		50.09						
	30	7.22			7.32	PAID IN FULL	AUG 9 1956	2550				7.32	.18					
	190	46.42			46.22	2nd Half Paid / 1st Half Paid	OCT 25 1956 / MAY 31 1956	7979 / 7672		23.11		23.11						2nd month tax
	30	7.22			7.32	2nd Half Paid / 1st Half Paid	OCT 25 1956 / MAY 31 1956	7972 / 7979		3.66		3.66						
		4.16	08		4.24	PAID IN FULL	MAY 31 1956	12389		4.24								
	794 @ 149.30				(30.02)													
	374 @ 150.00		192		30.22				11.98	129.36		123.44				6.24		
	559 = 1168				2943													

Lakeshore Park

Assessment Roll and Tax List of Real Property in the Town of Lake, Cass County, Minnesota, for Taxes for the Year 1955.

Form 3CD (35) 100,000-10-55 C. O. Company, Minneapolis, Minn.

*Indicate Type of Property: R-Residential, C-Commercial, I-Industrial, U-Utility, F-Farm

	IN WHOSE NAME ASSESSED	TO WHOM TRANSFERRED	DESCRIPTION OF PROPERTY: SUBDIVISION	Sec. or Lot	Town or Block	Reg.	Number of Acres of Land: Acres	Hundredths	No. School District	Indicates Homestead Tax or Ba	Indicates Agricultural Tax or Ba	*Indicates Type of Property	TRUE AND FULL VALUATIONS: LAND Exclusive of Structures and Improvements (Dollars)	BUILDINGS and Other Structures (Dollars)	MACHINERY Permanently Attached to Real Estate (Dollars)	TOTAL True and Full Value (Dollars)	ASSESSED VALUATIONS: RURAL: Homestead Up to $4,000 20% (Dollars)	RURAL: Over $4,000 and Non-Homestead 33⅓% (Dollars)	ALL OTHER: Homestead Up to $1,000 25% (Dollars)	ALL OTHER: Over $4,000 Non-Homestead 40% (Dollars)	ALL OTHER: MACHINERY Permanently Attached to Real Estate 33⅓% (Dollars)	TOTAL ASSESSED VALUE (Dollars)	Total Amount Value as Equalized by the Board of Review (Dollars)	FINAL EQUALIZED VALUE (Dollars)
1			NE¼ of NE¼	14	142	26			C-1															
1			NW¼ of NE¼																					
			SW¼ of NE¼																					
2			SE¼ of NE¼																					
	Raymond E. Barker & Helen L. Barker	Larson, Lyle O. & Helen L. Barker	W 100' of N 100' of SE¼ of SE¼ of SW¼ of SW¼										Values not included in Line 6, page 14											
3			NE¼ of NW¼																					
			NW¼ of NW¼																					
			SW¼ of NW¼																					
4			SE¼ of NW¼																					
	James O. & Bernice M. Helmuth		200' x approx 150' of Lot 2 S of W of Lot				15																	
			NE¼ of SW¼																					
			NW¼ of SW¼																					
			SW¼ of SW¼																					
6			SE¼ of SW¼																					
	Thomas Rainwater		N 150' of S 1100' of Lot 2 S of W of Lot																					
7			NE¼ of SE¼																					
			NW¼ of SE¼																					
			SW¼ of SE¼																					
			SE¼ of SE¼																					

	SOLD FOR TAXES	VALUATIONS BY SCHOOL DISTRICTS AS EQUALIZED BY DEPARTMENT OF TAXATION: District No. Rate ___ Mills (Dollars)	District No. Rate ___ Mills (Dollars)	District No. Rate ___ Mills (Dollars)	District No. Rate ___ Mills (Dollars)	District No. Rate ___ Mills (Dollars)	District No. Rate ___ Mills (Dollars)	Tax including State Homestead ___ Mills ($ cts.)	State Tax on Non-Homestead ___ Mills ($ cts.)	SPECIAL TAXES ($ cts.)	TOTAL TAXES ($ cts.)		PAID	WHEN PAID: Month Day Year	Number of Receipt	March Settlement 1956 ($ cts.)	June Settlement 1956 ($ cts.)	Penalty ($ cts.)	November Settlement 1956 ($ cts.)	Penalty ($ cts.)	Collections to First Monday in January 1957 ($ cts.)	Penalty ($ cts.)	Delinquent on First Monday in January 1957 ($ cts.)	Total Delinquent Tax and Penalty ($ cts.)	REMARKS
1												1													
2												2													
3												3													
4												4													
5												5													
6												6													
7												7													
8												8													
9												9													
10												10													
11												11													
12												12													
13												13													
14												14													
15												15													
16												16													
17												17													
18												18													
19												19													
20												20													

Lakeside Park

Assessment Roll and Tax List of Real Property in the Towns of Slater

Form 5CD (55) [illegible]

*Indicate Type of Property: R - Residential, C - Commercial, I - Industrial, U - Utility, F - Farm

	In Whose Name Assessed	To Whom Transferred	Description of Property: Subdivision	Sec. or Lot	Town or Block	Rng.	Number of Acres of Land: Acres	Mills	No. School District	Indicate Homestead Tax as Ha	Indicate Non-Homestead Tax as Na	Indicate Type of Property	True and Full Valuations: Land Exclusive of Structures and Improvements	Buildings and Other Structures	Machinery Permanently Attached to Real Estate	Total True and Full Value	Assessed Valuations: Rural: Homestead Up to $4,000 20%	Rural: Over $4,000 and Non-Homestead 33⅓%	All Other: Homestead Up to $4,000 25%	All Other: Over $4,000 Non-Homestead 40%	Machinery Permanently Attached to Real Estate 33⅓%	Total Assessed Value	Total Assessed Value as Equalized by the Board of Review	Final Equalized Value
							Acres	Mills					Dollars	Dollars	Dollars	Dollars	Dollars	Dollars	Dollars	Dollars	Dollars	Dollars	Dollars	Dollars
		1	NE ¼ of NE ¼	25	142	32			C-1															
1	U. S. of America	2	NW ¼ of NE ¼ Lot 1																					
	U. S. of America	3	SW ¼ of NE ¼																					
2	U. S. of America	4	SE ¼ of NE ¼ Lot 2																					
		5																						
	U. S. of America	6	NE ¼ of NW ¼																					
3	State of Minnesota	7	NW ¼ of NW ¼																					
	State of Minnesota	8	SW ¼ of NW ¼																					
	U. S. of America	9	SE ¼ of NW ¼																					
		10																						
5	State of Minnesota	11	NE ¼ of SW ¼																					
	State of Minnesota	12	NW ¼ of SW ¼																					
	U. S. of America	13	SW ¼ of SW ¼ Lot 4																					
6	U. S. of America	14	SE ¼ of SW ¼ Lot 2																					
		15																						
7	State of Minnesota	16	W½ of NE ¼ of SE ¼																					
	State of Minnesota	17	NW ¼ of SE ¼																					
	State of Minnesota	18	SW ¼ of SE ¼																					
	Chas. H. + Thelma Wa[illegible]	19	SE ¼ of SE ¼				40			No yes														
	State of Minnesota	20	Lots of U S 14 of 2 E ¼																					
							40																	

Cass County, Minnesota, for Taxes for the Year 1955.

	Sold for Taxes	Valuations by School Districts as Equalized by Department of Taxation: District No. Rate Mills	District No. Rate Mills	District No. Rate Mills	District No. Rate Mills	District No. Rate Mills	District No. Rate Mills	Tax including State Homestead Mills	State Tax on Non-Homestead Mills	Special Taxes	Total Taxes		Paid	When Paid	Number of Receipt	March Settlement 1956	June Settlement 1956	Penalty	November Settlement 1956	Penalty	Collections to First Monday in January 1957	Penalty	Delinquent on First Monday in January 1957	Total Delinquent Tax and Penalty	Remarks
		Dollars	Dollars	Dollars	Dollars	Dollars	Dollars	$ cts.	$ cts.	$ cts.	$ cts.			Month Day Year		$ cts.	$ cts.	$ cts.	$ cts.	$ cts.	$ cts.	$ cts.	$ cts.	$ cts.	
1												1													
2												2													
3												3													
4												4													
5												5													
6												6													
7												7													
8												8													
9												9													
10												10													
11												11													
12												12													
13												13													
14												14													
15												15													
16												16													
17												17													
18												18													
19	SOLD FOR TAXES		70					17.10	36		1246	19											1246		
20												20													
			70					17.10	36		1246												1246		

Form 3CD(455) [illegible]

Assessment Roll and Tax List of Real Property in the Town of State

* Indicate Type of Property: R - Residential, C - Commercial, I - Industrial, U - Utility, F - Farm

	In Whose Name Assessed	To Whom Transferred	Description of Property: Subdivision	Sec. or Lot	Town or Block	Rng.	Number of Acres of Land (Acres / 100ths)	No. School District	Indicate Homestead Tax or No	Indicate Agricultural Tax or No	* Indicate Type of Property	True and Full Valuations: Land Exclusive of Structures and Improvements (Dollars)	Buildings and Other Structures (Dollars)	Machinery Permanently Attached to Real Estate (Dollars)	Total True and Full Value (Dollars)	Assessed Valuations: Rural: Homestead Up to $1,000 20% (Dollars)	Rural: Over $4,000 and Non-Homestead 33⅓% (Dollars)	All Other: Homestead Up to $1,000 25% (Dollars)	All Other: Over $4,000 and Non-Homestead 40% (Dollars)	All Other: Machinery Permanently Attached to Real Estate 33⅓% (Dollars)	Total Assessed Value	Total Assessed Value as Equalized by the Board of Review (Dollars)	Final Equalized Value (Dollars)
	State of Minnesota		NE ¼ of NE ¼		16	142	40	C-1															
1	State of Minnesota		NW ¼ of NE ¼																				
	State of Minnesota		SW ¼ of NE ¼																				
2	State of Minnesota		SE ¼ of NE ¼																				
	State of Minnesota		NE ¼ of NW ¼																				
3	State of Minnesota		NW ¼ of NW ¼																				
	State of Minnesota		SW ¼ of NW ¼																				
4	State of Minnesota		SE ¼ of NW ¼																				
	State of Minnesota		NE ¼ of SW ¼																				
5	State of Minnesota		NW ¼ of SW ¼																				
	State of Minnesota		SW ¼ of SW ¼																				
6	State of Minnesota		SE ¼ of SW ¼																				
7	State of Minnesota		NE ¼ of SE ¼																				
	State of Minnesota		NW ¼ of SE ¼																				
	State of Minnesota		SW ¼ of SE ¼																				
	State of Minnesota		SE ¼ of SE ¼																				

Cass County, Minnesota, for Taxes for the Year 1955.

	Sold for Taxes	Valuations by School Districts as Equalized by Department of Taxation: District No. ..... Rate ..... Mills (Dollars)	District No. ..... Rate ..... Mills (Dollars)	District No. ..... Rate ..... Mills (Dollars)	District No. ..... Rate ..... Mills (Dollars)	District No. ..... Rate ..... Mills (Dollars)	District No. ..... Rate ..... Mills (Dollars)	Tax including State Homestead ..... Mills ($ cts.)	State Tax on Non-Homestead ..... Mills ($ cts.)	Special Taxes ($ cts.)	Total Taxes ($ cts.)		Paid	When Paid: Month Day Year	Number of Receipt	March Settlement 1956 ($ cts.)	June Settlement 1956 ($ cts.)	Penalty ($ cts.)	November Settlement 1956 ($ cts.)	Penalty ($ cts.)	Collections to Five Monday in January 1957 ($ cts.)	Penalty ($ cts.)	Delinquent on Five Monday in January 1957 ($ cts.)	Total Delinquent Tax and Penalty ($ cts.)	Remarks
1												1													
2												2													
3												3													
4												4													
5												5													
6												6													
7												7													
8												8													
9												9													
10												10													
11												11													
12												12													
13												13													
14												14													
15												15													
16												16													
17												17													
18												18													
19												19													
20												20													

Lakeside Park

Assessment Roll and Tax List of Real Property in the Town of State, Cass County, Minnesota, for Taxes for the Year 1955.

Form 3CD (33)—Blue State Bonds, Blank E

*Indicate Type of Property: R - Residential, C - Commercial, I - Industrial, U - Utility, F - Farm

	IN WHOSE NAME ASSESSED	TO WHOM TRANSFERRED		DESCRIPTION OF PROPERTY: SUBDIVISION	Sec. or Lot	Town or Block	Rng	Number of Acres of Land: Acres	Hdths	S. S. Dist. No.	Indicate Homestead Tax or No	Indicate Agricultural Tax or No	*Indicate Type of Property	TRUE AND FULL VALUATIONS: LAND Exclusive of Structures and Improvements	BUILDINGS and Other Structures	MACHINERY Permanently Attached to Real Estate	TOTAL True and Full Value	ASSESSED VALUATIONS: RURAL: Homestead Up to $4,000 20%	RURAL: Over $4,000 and Non-Homestead 33⅓%	ALL OTHER: Homestead Up to $4,000 25%	ALL OTHER: Over $4,000 and Non-Homestead 40%	MACHINERY Permanently Attached to Real Estate 33⅓%	TOTAL ASSESSED VALUE	Total Assessed Value as Equalized by the Board of Review	FINAL EQUALIZED VALUE
								Acres	Hdths					Dollars	Dollars	Dollars	Dollars	Dollars	Dollars	Dollars	Dollars	Dollars	Dollars	Dollars	Dollars
	U. S. of America		1	NE¼ of NE¼				40																	
1	Ernest & Dorothy M. Bannister		2	NW¼ of NE¼				40			1/2	Yes													
	" "		3	SW¼ of NE¼				40			1/2	"													
2	U. S. of America		4	SE¼ of NE¼																					
			5																						
	U. S. of America		6	NE¼ of NW¼																					
3	State of Minnesota		7	NW¼ of NW¼																					
	U. S. of America		8	SW¼ of NW¼																					
4	U. S. of America		9	SE¼ of NW¼																					
			10																						
	State of Minnesota		11	NE¼ of SW¼																					
5	U. S. of America		12	NW¼ of SW¼																					
			13	SW¼ of SW¼																					
6	State of Minnesota		14	SE¼ of SW¼																					
			15																						
7	U. S. of America		16	NE¼ of SE¼																					
	U. S. of America		17	NW¼ of SE¼																					
	U. S. of America		18	SW¼ of SE¼																					
	U. S. of America		19	SE¼ of SE¼																					
			20					80																	

	SOLD FOR TAXES	VALUATIONS BY SCHOOL DISTRICTS AS EQUALIZED BY DEPARTMENT OF TAXATION: District No. Rate Mills	District No. Rate Mills	District No. Rate Mills	District No. Rate Mills	District No. Rate Mills	Tax Including State Homestead Mills	State Tax on Non-Homestead Mills	SPECIAL TAXES	TOTAL TAXES		PAID	WHEN PAID	Number of Receipt	March Settlement 1956	June Settlement 1956	Penalty	November Settlement 1956	Penalty	Collections in First Monday in January 1957	Penalty	Delinquent on First Monday in January 1957	Total Delinquent Tax and Penalty	REMARKS
		Dollars	Dollars	Dollars	Dollars	Dollars	$ cts.	$ cts.	$ cts.	$ cts.			Month Day Year		$ cts.	$ cts.	$ cts.	$ cts.	$ cts.	$ cts.	$ cts.	$ cts.	$ cts.	
1											1													
2		#62					15.14			15.14	2											15.14	16.65	
3	SOLD FOR TAXES	#46					11.24			11.24	3											11.24		
4											4													
5											5													
6											6													
7											7													
8											8													
9											9													
10											10													
11											11													
12											12													
13											13													
14											14													
15											15													
16											16													
17											17													
18											18													
19											19													
20											20													
		#108					26.38			26.38												26.38		

Lakeside Park

Assessment Roll and Tax List of Real Property in the Town of Silver Lake, Cass County, Minnesota, for Taxes for the Year 1955.

Form 3CD (35) (Revised 1955)

*Indicate Type of Property: R-Residential, C-Commercial, I-Industrial, U-Utility, F-Farm

In Whose Name Assessed	To Whom Transferred		Description of Property: Subdivision	Sec. or Lot	Town or Block	Rng	Number of Acres of Land: Acres	100ths	Sch. District	Indicate Homestead Tax or No	Indicate Agricultural Tax or No	* Indicate Type of Property	True and Full Valuations: Land Exclusive of Structures and Improvements (Dollars)	Buildings and Other Structures (Dollars)	Machinery Permanently Attached to Real Estate (Dollars)	Total True and Full Value (Dollars)	Assessed Valuations: Rural: Homestead Up to $6,000 20% (Dollars)	Rural: Over $4,000 and Non-Homestead 33⅓% (Dollars)	All Other: Homestead Up to $1,000 25% (Dollars)	All Other: Over $4,000 and Non-Homestead 40% (Dollars)	All Other: Machinery Permanently Attached to Real Estate 33⅓% (Dollars)	Total Assessed Value	Total Assessed Value as Equalized by the Board of Review (Dollars)	Final Equalized Value (Dollars)
U. S. of America		1	NE¼ of NE¼	12	142	26			2-1															
U. S. of America		2	NW¼ of NE¼																					
U. S. of America			SW¼ of NE¼																					
U. S. of America		4	SE¼ of NE¼																					
		5																						
U. S. of America		6	NE¼ of NW¼																					
U. S. of America		7	NW¼ of NW¼ Lots																					
Alexander & Hilda M. Warmert		8	SW¼ of NW¼ Lots				41.28																	
U. S. of America		9	SE¼ of NW¼																					
Robert Turner		10	Lots 1 & 2				2																	
U. S. of America		11	NE¼ of SW¼																					
U. S. of America		12	NW¼ of SW¼ Lots 3																					
U. S. of America		13	SW¼ of SW¼ Lot 4																					
U. S. of America		14	SE¼ of SW¼																					
		15																						
U. S. of America		16	NE¼ of SE¼																					
State of Minnesota		17	NW¼ of SE¼																					
U. S. of America		18	SW¼ of SE¼																					
U. S. of America		19	SE¼ of SE¼																					
		20																						
							41.28																	

Sold for Taxes	Validations by School Districts as Equalized by Department of Taxation: District No. ..... Rate ..... Mills (Dollars)	District No. ..... Rate ..... Mills (Dollars)	District No. ..... Rate ..... Mills (Dollars)	District No. ..... Rate ..... Mills (Dollars)	District No. ..... Rate ..... Mills (Dollars)	District No. ..... Rate ..... Mills (Dollars)	Tax including State Tax on Non-Homestead ..... Mills ($ cts.)	State Tax on Non-Homestead 5.17 Mills ($ cts.)	Special Taxes ($ cts.)	Total Taxes ($ cts.)		Paid	When Paid: Month Day Year	Number of Receipt	March Settlement 1956 ($ cts.)	June Settlement 1956 ($ cts.)	Penalty ($ cts.)	November Settlement 1956 ($ cts.)	Penalty ($ cts.)	Collections to First Monday in January 1957 ($ cts.)	Penalty ($ cts.)	Delinquent on First Monday in January 1957 ($ cts.)	Total Delinquent Tax and Penalty ($ cts.)	Remarks
											1													
											2													
											3													
											4													
											5													
											6													
											7													
	#47						1.148			1.148	8	2nd Half Paid 1st Half Paid	OCT 31 1955 MAY 31 1956	15130 2513		5.74		5.74						
											9													
	20						4.48	.10		4.48	10	PAID IN FULL	MAY 24 1956	6191		4.48								
											11													
											12													
											13													
											14													
											15													
											16													
											17													
											18													
											19													
	#47										20													
	20						1.636	.10		1.646						10.22		5.74						
	67																							

Lakeside Park

Assessment Roll and Tax List of Real Property in the Town of Slater, Cass County, Minnesota, for Taxes for the Year 1955.

Form-SCD-1551 (Revised-Five Copies)

Indicate Type of Property: R-Residential, C-Commercial, I-Industrial, U-Utility, F-Farm

	In Whose Name Assessed	To Whom Transferred	Description of Property: Subdivision	Sec. or Lot	Town or Block	Rng.	Number of Acres of Land: Acres	Number of Acres of Land: 100ths	Sch. School District	Indicate Homestead Tax or No	Indicate Agricultural Tax or No	Indicate Type of Property	True and Full Valuations: Land Exclusive of Structures and Improvements (Dollars)	Buildings and Other Structures (Dollars)	Machinery Permanently Attached to Real Estate (Dollars)	Total True and Full Value (Dollars)	Assessed Valuations: Rural: Homestead Up to $4,000 20% (Dollars)	Rural: Over $4,000 and Non-Homestead 33⅓% (Dollars)	All Other: Homestead Up to $4,000 25% (Dollars)	All Other: Over $4,000 and Non-Homestead 40% (Dollars)	Machinery Permanently Attached to Real Estate 33⅓% (Dollars)	Total Assessed Value (Dollars)	Total Assessed Value as Equalized by the Board of Review (Dollars)	Final Equalized Value (Dollars)
1	U. S. of America		NE¼ of NE¼	19	142	26			C-1															
2	U. S. of America		NW¼ of NE¼																					
3	U. S. of America		SW¼ of NE¼ less Rg. Rt. Way																					
4	U. S. of America		SE¼ of NE¼																					
5																								
6	U. S. of America		NE¼ of NW¼ less Rg. " "																					
7	U. S. of America		NW¼ of NW¼ Govt. lease Rg. Rt. Way																					
8	U. S. of America		SW¼ of NW¼ Govt. " " " "																					
9	U. S. of America		SE¼ of NW¼ less Rg. Rt. Way																					
10																								
11	U. S. of America		NE¼ of SW¼																					
12	U. S. of America		NW¼ of SW¼ Lot 3																					
13	U. S. of America		SW¼ of SW¼ Lot 4																					
14	U. S. of America		SE¼ of SW¼																					
15																								
16	State of Minnesota		NE¼ of SE¼ less Rg. Rt. Way																					
17	State of Minnesota		NW¼ of SE¼ " " " "																					
18	U. S. of America		SW¼ of SE¼ Lot 5																					
19	State of Minnesota		SE¼ of SE¼ Lot 6 less Rg.																					
20																								

Cass County, Minnesota, for Taxes for the Year 1955.

	Sold for Taxes	Valuations by School Districts as Equalized by Department of Taxation: District No. ..... Rate ..... Mills (Dollars)	District No. ..... Rate ..... Mills (Dollars)	District No. ..... Rate ..... Mills (Dollars)	District No. ..... Rate ..... Mills (Dollars)	District No. ..... Rate ..... Mills (Dollars)	District No. ..... Rate ..... Mills (Dollars)	Tax including State Homestead ..... Mills ($ cts.)	State Tax on Non-Homestead ..... Mills ($ cts.)	Special Taxes ($ cts.)	Total Taxes ($ cts.)		Paid	When Paid: Month Day Year	Number of Receipt	March Settlement 1956 ($ cts.)	June Settlement 1956 ($ cts.)	Penalty ($ cts.)	November Settlement 1956 ($ cts.)	Penalty ($ cts.)	Collections to Final Monday in January 1957 ($ cts.)	Penalty ($ cts.)	Delinquent as Final Monday in January 1957 ($ cts.)	Total Delinquent Tax and Penalty ($ cts.)	Remarks
1												1												
2												2												
3												3												
4												4												
5												5												
6												6												
7												7												
8												8												
9												9												
10												10												
11												11												
12												12												
13												13												
14												14												
15												15												
16												16												
17												17												
18												18												
19												19												
20												20												

Form CD (55) [illegible]

Assessment Roll and Tax List of Real Property in the Town of Slater

*Indicate Type of Property: R - Residential, C - Commercial, I - Industrial, U - Utility, F - Farm

	IN WHOSE NAME ASSESSED	TO WHOM TRANSFERRED	DESCRIPTION OF PROPERTY: SUBDIVISION	Sec. or Lot	Town or Block	Rng.	Number of Acres of Land: Acres	Hdths	Sch. School District	Indicate Homestead Tax as Ho	Indicate Agricultural Tax as Ag	*Indicate Type of Property	TRUE AND FULL VALUATIONS: LAND Exclusive of Structures and Improvements	BUILDINGS and Other Structures	MACHINERY Permanently Attached to Real Estate	TOTAL True and Full Value	ASSESSED VALUATIONS: RURAL: Homestead Up to $1,000 20%	RURAL: Over $1,000 and Non-Homestead 33⅓%	ALL OTHER: Homestead Up to $1,000 25%	ALL OTHER: Over $1,000 and Non-Homestead 40%	ALL OTHER: MACHINERY Permanently Attached to Real Estate 33⅓%	TOTAL ASSESSED VALUE	Total Assessed Value as Equalized by the Board of Review	FINAL EQUALIZED VALUE
							Acres	Hdths					Dollars	Dollars	Dollars	Dollars	Dollars	Dollars	Dollars	Dollars	Dollars	Dollars	Dollars	Dollars
	Pierce & Weyer		1 NE cor of NE ¼	20	142	26	60		2-1	Ho	Ho													
1	State of Minnesota		2 SW cor of NE ¼																					
	State of Minnesota		3 S W ¼ of N E ¼																					
2	U. S. of America		4 S E ¼ of N E ¼																					
			5																					
	U. S. of America		6 N E ¼ of N W ¼																					
3	U. S. of America		7 N W ¼ of N W ¼																					
	U. S. of America		8 S W ¼ of N W ¼																					
4	U. S. of America		9 S E ¼ of N W ¼																					
			10																					
	U. S. of America		11 N E ¼ of S W ¼																					
5	U. S. of America		12 N W ¼ of S W ¼																					
	U. S. of America		13 S W ¼ of S W ¼ less Ry R/Way																					
6	State of Minnesota		14 S E ¼ of S W ¼																					
			15																					
	State of Minnesota		16 N E ¼ of S E ¼																					
7	U. S. of America		17 N W ¼ of S E ¼																					
	U. S. of America		18 S W ¼ of S E ¼																					
	State of Minnesota		19 S E ¼ of S E ¼																					
			20																					
							60																	

	SOLD FOR TAXES	VALUATIONS BY SCHOOL DISTRICTS AS EQUALIZED BY DEPARTMENT OF TAXATION: District No. / Rate ... Mills	District No. / Rate ... Mills	District No. / Rate ... Mills	District No. / Rate ... Mills	District No. / Rate ... Mills	District No. / Rate ... Mills	Tax including State Homestead ... Mills	State Tax on Non-Homestead ... Mills	SPECIAL TAXES	TOTAL TAXES		PAID	WHEN PAID	Number of Receipt	March Settlement 1956	June Settlement 1956	Penalty	November Settlement 1956	Penalty	Collections to First Monday in January 1957	Penalty	Delinquent on First Monday in January 1957	Total Delinquent Tax and Penalty	REMARKS
		Dollars	Dollars	Dollars	Dollars	Dollars	Dollars	$ cts.	$ cts.	$ cts.	$ cts.			Month Day Year		$ cts.	$ cts.	$ cts.	$ cts.	$ cts.	$ cts.	$ cts.	$ cts.		
1		# 80						1954			1954	1	PAID IN FULL	DEC 24 1956	2110						1954	15			
2												2													
3												3													
4												4													
5												5													
6												6													
7												7													
8												8													
9												9													
10												10													
11												11													
12												12													
13												13													
14												14													
15												15													
16												16													
17												17													
18												18													
19												19													
20												20													
		# 80						1954			1954										1954	15			

Lakeside Park

Assessment Roll and Tax List of Real Property in the Town of State, Cass County, Minnesota, for Taxes for the Year 1955.

Form 8(DIS)55 Pillsbury Co-Operative, Minneapolis

*Indicate Type of Property: R-Residential, C-Commercial, I-Industrial, U-Utility, F-Farm

		DESCRIPTION OF PROPERTY							TRUE AND FULL VALUATIONS				ASSESSED VALUATIONS								
													RURAL		ALL OTHER						
IN WHOSE NAME ASSESSED	TO WHOM TRANSFERRED		SUBDIVISION	Sec. or Lot	Town or Block	Rng	Number of Acres of Land: Acres	Number of Acres of Land: Miles	Not School District	Indicate Homestead Tax as Yes	Indicate Agricultural Tax as Yes	* Indicate Type of Property	LAND Exclusive of Structures and Improvements	BUILDINGS and Other Structures	MACHINERY Permanently Attached to Real Estate	TOTAL Land and Full Value	Homestead Up to $4,000 20%	Over $4,000 and Non-Homestead 33⅓%	Homestead Up to $4,000 25%	Over $4,000 and Non-Homestead 40%	MACHINERY Permanently Attached to Real Estate 33⅓%	TOTAL ASSESSED VALUE	Total Assessed Value as Equalized by the Board of Review	FINAL EQUALIZED VALUE
													Dollars	Dollars	Dollars	Dollars	Dollars	Dollars	Dollars	Dollars	Dollars	Dollars	Dollars	Dollars
U. S. of America		1	NE¼ of NE¼		21	142	26					C-1												
U. S. of America		2	SW¼ of NE¼																					
U. S. of America		3	SW¼ of NE¼																					
U. S. of America		4	SE¼ of NE¼																					
		5																						
U. S. of America		6	NE¼ of NW¼																					
U. S. of America		7	NW¼ of NW¼																					
U. S. of America		8	SW¼ of NW¼																					
U. S. of America		9	SE¼ of NW¼																					
		10																						
U. S. of America		11	NE¼ of SW¼																					
U. S. of America		12	NW¼ of SW¼																					
U. S. of America		13	SW¼ of SW¼																					
U. S. of America		14	SE¼ of SW¼																					
		15																						
State of Minnesota		16	NE¼ of SE¼ Lot 1																					
U. S. of America		17	NW¼ of SE¼																					
U. S. of America		18	SW¼ of SE¼ Lot 2																					
		19	SE¼ of SE¼																					
		20																						

	SOLD FOR TAXES	VALUATIONS BY SCHOOL DISTRICTS AS EQUALIZED BY DEPARTMENT OF TAXATION						Tax including State Homestead	State Tax on Non-Homestead	SPECIAL TAXES	TOTAL TAXES		PAID	WHEN PAID			Number of Receipt	March Settlement 1956	June Settlement 1956	Penalty	November Settlement 1956	Penalty	Collections to First Monday in January 1957	Penalty	Delinquent on First Monday in January 1957	Total Delinquent Tax and Penalty	REMARKS
		District No.... Rate..... Mills	District No.... Rate..... Mills	District No.... Rate..... Mills	District No.... Rate..... Mills	District No.... Rate..... Mills	District No.... Rate..... Mills		.....Mills					Month	Day	Year											
	Dollars	Dollars	Dollars	Dollars	Dollars	Dollars	Dollars	$ cts.	$ cts.	$ cts.	$ cts.							$ cts.	$ cts.	$ cts.	$ cts.	$ cts.	$ cts.	$ cts.	$ cts.	$ cts.	
1												1															
2												2															
3												3															
4												4															
5												5															
6												6															
7												7															
8												8															
9												9															
10												10															
11												11															
12												12															
13												13															
14												14															
15												15															
16												16															
17												17															
18												18															
19												19															
20												20															

Lakeside Park

Form SCD (43) [illegible]

Assessment Roll and Tax List of Real Property in the Town of Slate

*Indicate Type of Property: R-Residential, C-Commercial, I-Industrial, U-Utility, F-Farm

Cass County, Minnesota, for Taxes for the Year 1955.

	In Whose Name Assessed	To Whom Transferred	Description of Property: Subdivision	Sec. or Lot	Town or Block	Rng	Number of Acres of Land (Acres)	(100ths)	No. School District	Indicate Homestead Yes or No	Indicate Applied Federal Tax or No	*Indicate Type of Property	True and Full Valuations: Land Exclusive of Structures and Improvements (Dollars)	Buildings and Other Structures (Dollars)	Machinery Permanently Attached to Real Estate (Dollars)	Total True and Full Value (Dollars)	Assessed Valuations: Rural: Homestead Up to $4,000 20% (Dollars)	Rural: Over $4,000 and Non-Homestead 33⅓% (Dollars)	All Other: Homestead Up to $1,000 25% (Dollars)	All Other: Over $1,000 and Non-Homestead 40% (Dollars)	All Other: Machinery Permanently Attached to Real Estate 33⅓% (Dollars)	Total Assessed Value (Dollars)	Total Assessed Value as Equalized by the Board of Review (Dollars)	Final Equalized Value (Dollars)
1	John H. & Esther D. Farnes		NE¼ of NE¼	22	142	26	40		6-1	No														
2	" " " "		NW¼ of NE¼				40																	
3	U. S. of America		SW¼ of NE¼																					
4	U. S. of America		SE¼ of NE¼																					
5																								
6	U. S. of America		NE¼ of NW¼ Lot 2																					
7	U. S. of America		NW¼ of NW¼ Lot 1																					
8	U. S. of America		SW¼ of NW¼ Lot 3																					
9	U. S. of America		SE¼ of NW¼																					
10																								
11	U. S. of America		NE¼ of SW¼																					
12	U. S. of America		NW¼ of SW¼ Lot 4																					
13	U. S. of America		SW¼ of SW¼ Lot 5																					
14	U. S. of America		SE¼ of SW¼																					
15																								
16	U. S. of America		NE¼ of SE¼																					
17	U. S. of America		NW¼ of SE¼																					
18	U. S. of America		SW¼ of SE¼																					
19	U. S. of America		SE¼ of SE¼																					
20																								
							80																	

Lakeside Park

	Sold for Taxes	Valuations by School Districts as Equalized by Department of Taxation: District No. ..... Rate ..... Mills	District No. 1 Rate 34 Mills	District No. ..... Rate ..... Mills	District No. ..... Rate ..... Mills	District No. ..... Rate ..... Mills	District No. ..... Rate ..... Mills	Tax including State Homestead ..... Mills	State Tax on Non-Homestead 2.17 Mills	Special Taxes	Total Taxes	Paid	When Paid (Month Day Year)	Number of Receipt	March Settlement 1956	June Settlement 1956	Penalty	November Settlement 1956	Penalty	Collections to First Monday in January 1957	Penalty	Delinquent on First Monday in January 1957	Penalty	Total Delinquent Tax and Penalty	Remarks
		Dollars	Dollars	Dollars	Dollars	Dollars	Dollars	$ cts.	$ cts.	$ cts.	$ cts.				$ cts.	$ cts.	$ cts.	$ cts.	$ cts.	$ cts.	$ cts.	$ cts.	$ cts.		
1			60					14.66	32		14.98	1st Half Paid	Oct 31 1956	15127		14.98		14.98							
2			60					14.66	32		14.98	2nd Half Paid	MAY 31 1956	12421											
3												1st Half Paid													
4												2nd Half Paid													
5																									
6																									
7																									
8																									
9																									
10																									
11																									
12																									
13																									
14																									
15																									
16																									
17																									
18																									
19																									
20																									
			120					29.32	64		29.96					14.98		14.98							

Assessment Roll and Tax List of Real Property in the Town of Sister Lakes, Cass County, Minnesota, for Taxes for the Year 1955.

*Indicate Type of Property: R-Residential, C-Commercial, I-Industrial, U-Utility, F-Farm

	In Whose Name Assessed	To Whom Transferred	Description of Property: Subdivision	Sec. or Lot	Town or Block	Rge.	Number of Acres of Land (Acres / 100ths)	No. School District	Indicate Homestead Yes or No	Indicate Agricultural Yes or No	*Indicate Type of Property	True and Full Valuations: Land Exclusive of Structures and Improvements (Dollars)	Buildings and Other Structures (Dollars)	Machinery Permanently Attached to Real Estate (Dollars)	Total True and Full Value (Dollars)	Assessed Valuations: Rural: Homestead Up to $4,000 20%	Rural: Over $4,000 and Non-Homestead 33⅓%	All Other: Homestead Up to $4,000 25%	All Other: Over $4,000 and Non-Homestead 40%	Machinery Permanently Attached to Real Estate 33⅓%	Total Assessed Value (Dollars)	Total Assessed Value as Equalized by the Board of Review (Dollars)	Final Equalized Value (Dollars)
1	Sabin J. & Delilah G. Lowry		NE¼ of NE¼ Was sold	23	142	26	25	2-1	No	Yes													
2	State of Minnesota		NW¼ of NE¼																				
3	State of Minnesota		SW¼ of NE¼																				
4	Ernest & Clara M. Anderson		SE¼ of NE¼				40		No	"													
5	Louis & Lydia Erickson		Lot 1 NE¼ of NW¼ NE¼ NW¼ 13.360 $6,585 & 486 11,585 & mg				6			"													
6	State of Minnesota		NE¼ of NW¼ Lot 1																				
7	John H. & Edna D. Hamer		NW¼ of NW¼ Lot 2				35.25		"	"													
8	Paul Rayman		SW¼ of NW¼				40		"	"													
9	State of Minnesota		SE¼ of NW¼																				
10																							
11	State of Minnesota		NE¼ of SW¼																				
12	State of Minnesota		NW¼ of SW¼																				
13	State of Minnesota		SW¼ of SW¼																				
14	State of Minnesota		SE¼ of SW¼																				
15																							
16	U. S. of America		NE¼ of SE¼ Lot 3																				
17	State of Minnesota		NW¼ of SE¼																				
18	State of Minnesota		SW¼ of SE¼																				
19	Chas. E. Johnson Adm. C. S. Co. Chas. E. Johnson		SE¼ of SE¼ Lot 4				23.20		No														
20																							
							179.25																

Cass County, Minnesota, for Taxes for the Year 1955.

	Sold for Taxes	Valuations by School Districts as Equalized by Department of Taxation: District No. 1 Rate 24 Mills	District No. ..... Rate ..... Mills	District No. ..... Rate ..... Mills	District No. ..... Rate ..... Mills	District No. ..... Rate ..... Mills	District No. ..... Rate ..... Mills	Tax including State Homestead	State Tax on Non-Homestead 5.1 Mills	Special Taxes	Total Taxes		Paid	When Paid (Month Day Year)	Number of Receipt	March Settlement 1956	June Settlement 1956	Penalty	November Settlement 1956	Penalty	Collections to Five Months in January 1957	Penalty	Delinquent on First Monday in January 1957	Penalty	Total Delinquent Tax and Penalty	Remarks
		Dollars	Dollars	Dollars	Dollars	Dollars	Dollars	$ cts.	$ cts.	$ cts.	$ cts.					$ cts.	$ cts.	$ cts.	$ cts.	$ cts.	$ cts.	$ cts.	$ cts.	$ cts.	$ cts.	
1		67						18.36	34		16.70	1	2nd Half Paid 1st Half Paid	MAY 31 1956 MAY 31 1956	14672 7974		8.35		8.35							
2												2														
3												3														
4		105						25.66	54		26.20	4	PAID IN FULL	Spec. 1956	5357		26.20									
5		10						2.44	06		2.50	5	PAID IN FULL	AUG 9 1956	1383				2.50							penalty due 97
6												6	2nd Half Paid	OCT 31 1956	15129											
7		60						14.66	32		14.98	7	1st Half Paid	MAY 31 1956	12721		14.98		7.49							
8		60						14.66	32		14.98	8	PAID IN FULL	MAY 31 1956	14440		14.98									
9												9														
10												10														
11												11														
12												12														
13												13														
14												14														
15												15														
16												16														
17												17														
18												18														
19		45						11.00	24		11.24	19	PAID IN FULL	MAY 31 1956	12393		11.24									
20												20														
		347						84.98	182		86.60						65.26		18.34							

Assessment Roll and Tax List of Real Property in the Town of Star, Cass County, Minnesota, for Taxes for the Year 1955.

Form 5CD (33) PUBLISHED BY THE STATE TAX COMMISSION, ST. PAUL, MINNESOTA

*Indicate Type of Property: R-Residential, C-Commercial, I-Industrial, U-Utility, F-Farm

	IN WHOSE NAME ASSESSED	TO WHOM TRANSFERRED		DESCRIPTION OF PROPERTY: SUBDIVISION	Sec. or Lot	Town or Block	Rng	Number of Acres of Land: Acres	100ths	No. School District	Indicate Homestead Tax or No	Indicate Non-Homestead Tax or No	*Indicate Type of Property	TRUE AND FULL VALUATIONS: LAND Exclusive of Structures and Improvements (Dollars)	BUILDINGS and Other Structures (Dollars)	MACHINERY Permanently Attached to Real Estate (Dollars)	TOTAL True and Full Value (Dollars)	ASSESSED VALUATIONS: RURAL: Homestead Up to $4,000 20% (Dollars)	RURAL: Over $4,000 and Non-Homestead 33⅓% (Dollars)	ALL OTHER: Homestead Up to $4,000 25% (Dollars)	ALL OTHER: Over $4,000 and Non-Homestead 40% (Dollars)	MACHINERY Permanently Attached to Real Estate 33⅓% (Dollars)	TOTAL ASSESSED VALUE (Dollars)	Total Assessed Value as Equalized by the Board of Review (Dollars)	FINAL EQUALIZED VALUE (Dollars)
	State of Minnesota		1	NE¼ of NE¼	24	142	26			C.1															
	State of Minnesota		2	NW¼ of NE¼																					
	U. S. of America		3	SW¼ of NE¼																					
	U. S. of America		4	SE¼ of NE¼																					
	Robert Fischer		5	Lot 1				14			No	46													
	Otto & Wolworth		6	NE¼ of NW¼ Lot 1				14.25			"	"													
	~~Nels P. & Bertha E. Johnson~~		7	NW¼ of NW¼ Lot 6 less 2.70				7.25			"	"													
	" "		8	SW¼ of NW¼ Lot 5				21.25			"	"													
	State of Minnesota		9	SE¼ of NW¼ Lot 2																					
	Lewis G. & Lydia Erickson		10	N 70 of Lot 6							"	"													
	U. S. of America		11	NE¼ of SW¼																					
	U. S. of America		12	NW¼ of SW¼ Lot 4																					
	Maynard & Caroline Tree		13	SW¼ of SW¼ Lot 3				10			"	"													
	U. S. of America		14	SE¼ of SW¼																					
			15																						
	State of Minnesota		16	NE¼ of SE¼																					
	State of Minnesota		17	NW¼ of SE¼																					
	State of Minnesota		18	SW¼ of SE¼																					
	State of Minnesota		19	SE¼ of SE¼																					
			20																						
								54.92																	

Cass County, Minnesota, for Taxes for the Year 1955.

	SOLD FOR TAXES	VALUATIONS BY SCHOOL DISTRICTS AS EQUALIZED BY DEPARTMENT OF TAXATION: District No. C-1 Rate 44 Mills (Dollars)	District No. ..... Rate ..... Mills (Dollars)	District No. ..... Rate ..... Mills (Dollars)	District No. ..... Rate ..... Mills (Dollars)	District No. ..... Rate ..... Mills (Dollars)	Tax including State Homestead ..... Mills ($ cts.)	State Tax on Non-Homestead 5.17 Mills ($ cts.)	SPECIAL TAXES ($ cts.)	TOTAL TAXES ($ cts.)		PAID	WHEN PAID: Month Day Year	Number of Receipt	March Settlement 1956 ($ cts.)	June Settlement 1956 ($ cts.)	Penalty ($ cts.)	November Settlement 1956 ($ cts.)	Penalty ($ cts.)	Collections to First Monday in January 1957 ($ cts.)	Penalty ($ cts.)	Delinquent as First Monday in January 1957 ($ cts.)	Total Delinquent Tax and Penalty ($ cts.)	REMARKS
1											1													
2											2													
3											3													
4											4													
5	SOLD FOR TAXES	4					98	02		100	5											100	110	
6		27					660	14		674	6	PAID IN FULL	MAY 31 1956	12334		674								
7		85					2076	44		2120	7	PAID IN FULL	FEB 9 1956	782	212									
8		40					978	20		998	8	PAID IN FULL	FEB 9 1956		998									
9											9													
10		100					2444	52		2496	10	PAID IN FULL	AUG 9 1956	13531				2496						Penalty 60
11											11													
12											12													
13	SOLD FOR TAXES	15					366	08		374	13											374		
14											14													
15											15													
16											16													
17											17													
18											18													
19											19													
20											20													
		271					6622	140		6762					3158	674		2496				474		

Lakeside Park

Assessment Roll and Tax List of Real Property in the Town of Shelter

*Indicate Type of Property: R - Residential, C - Commercial, I - Industrial, U - Utility, F - Farm

Form 3CD (35) Revised 1955 Cass County, Minnesota

	In Whose Name Assessed	To Whom Transferred		Description of Property: Subdivision	Sec. or Lot	Town or Block	Rng.	Number of Acres of Land (Acres / 100ths)	No. School District	Indicate Residential Tax or No	Indicate Agricultural Tax or No	* Indicate Type of Property	True and Full Valuations: Land Exclusive of Structures and Improvements (Dollars)	Buildings and Other Structures (Dollars)	Machinery Permanently Attached to Real Estate (Dollars)	Total True and Full Value (Dollars)	Assessed Valuations: Rural: Homestead Up to $4,000 20% (Dollars)	Rural: Over $4,000 Non-Homestead 33⅓% (Dollars)	All Other: Homestead Up to $4,000 25% (Dollars)	All Other: Over $4,000 and Non-Homestead 40% (Dollars)	Machinery Permanently Attached to Real Estate 33⅓% (Dollars)	Total Assessed Value (Dollars)	Total Assessed Value as Equalized by the Board of Review (Dollars)	Final Equalized Value (Dollars)
	State of Minnesota		1	NE¼ of NE¼	25	142	26		C-1															
	State of Minnesota		2	NW¼ of NE¼																				
	State of Minnesota		3	SW¼ of NE¼																				
	State of Minnesota		4	SE¼ of NE¼																				
			5																					
	State of Minnesota		6	NE¼ of NW¼																				
	Alvida & John Miller		7	NW¼ of NW¼ Lot 1				44.75		No	Yes													
	Raymond E. Neal		8	SW¼ of NW¼ Lot 2				25		"	"													
	State of Minnesota		9	SE¼ of NW¼																				
			10																					
	E. F. Powers		11	NE¼ of SW¼				40		Yes	"													
	" "		12	NW¼ of SW¼				40		"	"													
	" "		13	SW¼ of SW¼				40		"	"													
	State of Minnesota		14	SE¼ of SW¼																				
			15																					
	State of Minnesota		16	NE¼ of SE¼																				
	Louisa Olsen		17	NW¼ of SE¼				40		No	"													
	State of Minnesota		18	SW¼ of SE¼																				
	State of Minnesota		19	SE¼ of SE¼																				
			20																					
								199.75																

Cass County, Minnesota, for Taxes for the Year 1955.

	Sold for Taxes	Valuations by School Districts as Equalized by Department of Taxation: District No. ___ Rate ___ Mills	District No. 2 Rate 34.1 Mills	District No. ___ Rate ___ Mills	District No. ___ Rate ___ Mills	District No. ___ Rate ___ Mills	District No. ___ Rate ___ Mills	Tax Including State Homestead ___ Mills ($ cts.)	State Tax on Non-Homestead 5.11 Mills ($ cts.)	Special Taxes ($ cts.)	Total Taxes ($ cts.)	Paid	When Paid (Month Day Year)	Number of Receipt	March Settlement 1956 ($ cts.)	June Settlement 1956 ($ cts.)	Penalty ($ cts.)	November Settlement 1956 ($ cts.)	Penalty ($ cts.)	Collections to First Monday in January 1957 ($ cts.)	Penalty ($ cts.)	Delinquent as First Monday in January 1957 ($ cts.)	Total Delinquent Tax and Penalty ($ cts.)	Remarks
1																								
2																								
3																								
4																								
5																								
6																								
7	SOLD FOR TAXES		28					684	14		698	2nd Half Paid	OCT 31 1955	15134								698	
8			60					1466	32		1498	1st Half Paid	MAY 31 1956	12432		749		749					
9																								
10												Balance Paid	OCT 31 1956										
11			* 40					478			478	Part Paid	MAY 31 1956										
12			* 40					478			478	Balance Paid	OCT 31 1956	15132		1722		1722					
13			* 60					1466			1466	Part Paid	MAY 31 1956	12395									
14												Balance Paid	OCT 31 1956										
15												Part Paid	MAY 31 1956										
16																								
17			77					1882	40		1922	2nd Half Paid	Oct 31 1956	15127		961		961					
18												1st Half Paid	MAY 31 1956	12423									
19																								
20																								
			* 140					1454	86		1540					2410		2410				698	
			115																					
			005																					

Assessment Roll and Tax List of Real Property in the Town of Shelter

Cass County, Minnesota, for Taxes for the Year 1955.

*Indicate Type of Property: R-Residential, C-Commercial, I-Industrial, U-Utility, F-Farm

Form 5CD (53) Buff-cite Company, Minneapolis

	IN WHOSE NAME ASSESSED	TO WHOM TRANSFERRED	DESCRIPTION OF PROPERTY: SUBDIVISION	Sec. or Lot	Town or Block	Rge.	Number of Acres	Indicate Homestead Tax w Ha	Indicate Agricultural Tax w Ag	*Indicate Type of Property	No. School District	TRUE AND FULL VALUATIONS: LAND Exclusive of Structures and Improvements	BUILDINGS and Other Structures	MACHINERY Permanently Attached to Real Estate	TOTAL True and Full Value	ASSESSED VALUATIONS: RURAL: Homestead Up to $1,000 20%	RURAL: Over $1,000 and Non-Homestead 33⅓%	ALL OTHER: Homestead Up to $4,000 25%	ALL OTHER: Over $4,000 and Non-Homestead 40%	ALL OTHER: MACHINERY Permanently Attached to Real Estate 33⅓%	TOTAL ASSESSED VALUE	Total Assessed Value as Equalized by the Board of Review	FINAL EQUALIZED VALUE
							Acres 10ths					Dollars	Dollars	Dollars	Dollars	Dollars	Dollars	Dollars	Dollars	Dollars	Dollars	Dollars	Dollars
1	Joseph T. Swanson		NE¼ of NE¼ Sect 1	26	142	26	25.15	C	1	No	Yes												
2	State of Minnesota		NW¼ of NE¼																				
3	State of Minnesota		SW¼ of NE¼																				
4	Roland M. Hicks	Edmund H. Hankerson	SE¼ of NE¼ Lot 2				36.50																
5																							
6	State of Minnesota		NE¼ of NW¼																				
7	State of Minnesota		NW¼ of NW¼																				
8	State of Minnesota		SW¼ of NW¼																				
9	State of Minnesota		SE¼ of NW¼																				
10																							
11	U. S. of America		NE¼ of SW¼																				
12	U. S. of America		NW¼ of SW¼																				
13	Thomas Swanson		SW¼ of SW¼				40		Yes														
14	Francis Swanson		SE¼ of SW¼				40		"														
15																							
16	U. S. of America		NE¼ of SE¼																				
17	U. S. of America		NW¼ of SE¼																				
18	Russell V. & Eunice Danielson		SW¼ of SE¼				40		"														
19			SE¼ of SE¼				40		"														
20																							
							222.25																

Cass County, Minnesota, for Taxes for the Year 1955.

	SOLD FOR TAXES	VALUATIONS BY SCHOOL DISTRICTS AS EQUALIZED BY DEPARTMENT OF TAXATION: District No. 1 Rate 34.1 Mills	District No. Rate Mills	District No. Rate Mills	District No. Rate Mills	District No. Rate Mills	Tax including State Homestead Mills	State Tax on Non-Homestead 5.17 Mills	SPECIAL TAXES	TOTAL TAXES		PAID	WHEN PAID (Month Day Year)	Number of Receipt	March Settlement 1956	June Settlement 1956	Penalty	November Settlement 1956	Penalty	Collections to First Monday in January 1957	Penalty	Delinquent on First Monday in January 1957	Total Delinquent Tax and Penalty	REMARKS
		Dollars	Dollars	Dollars	Dollars	Dollars	Dollars	$ cts.	$ cts.	$ cts.					$ cts.	$ cts.	$ cts.	$ cts.	$ cts.	$ cts.	$ cts.	$ cts.	$ cts.	
1	SOLD FOR TAXES	150					2664	78		3742	1	PAID IN FULL	DEC 31 1956	16690						3742	3.74			
2											2													
3											3													
4		67					1636	34		1670	4	PAID IN FULL	OCT 31 1956	16683				1670	42					
5											5													
6											6													
7											7													
8											8													
9											9													
10											10													
11											11													
12											12													
13		# 32					782			782	13	PAID IN FULL	MAY 31 1956	12346		782								
14		# 87					2126			2126	14	PAID IN FULL	MAY 31 1956	16385		2126								
15											15													
16											16													
17											17													
18		# 40					978			978	18	2nd Half Paid / 1st Half Paid	OCT 19 1956 / MAY 31 1956	12347		1445		1405						
19		# 75					1832			1832	19	2nd Half Paid / 1st Half Paid	OCT 19 1956 / MAY 31 1956	14718										
20		# 254 / 317					11118	112		11230	20					4313		3875		3742				
		441																						

Lakeside Park

Assessment Roll and Tax List of Real Property in the Grow of Stater Cass County, Minnesota, for Taxes for the Year 1955.

Form 3CD (33) State Tax Commission, Minnesota

*Indicate Type of Property: R - Residential, C - Commercial, I - Industrial, U - Utility, F - Farm

	Name in whole name assessed	To whom transferred		Description of property: Subdivision	Sec. or Lot	Town or Block	Rng.	Number of Acres of Land (Acres)	(Mills)	No. School District	Indicates Homestead Yes or No	Indicates Agricultural Yes or No	*Indicates Type of Property	True and Full Valuations: Land Exclusive of Structures and Improvements (Dollars)	Buildings and Other Structures (Dollars)	Machinery Permanently Attached to Real Estate (Dollars)	Total True and Full Value (Dollars)	Assessed Valuations: Rural: Homestead Up to $4,000 20% (Dollars)	Rural: Over $4,000 and Non-Homestead 33⅓% (Dollars)	All Other: Homestead Up to $4,000 25% (Dollars)	All Other: Over $4,000 and Non-Homestead 40% (Dollars)	Machinery Permanently Attached to Real Estate 33⅓% (Dollars)	Total Assessed Value (Dollars)	Total Assessed Value as Equalized by the Board of Review (Dollars)	Final Equalized Value (Dollars)
1	U. S. of America			NE¼ of NE¼	27	142	26			1															
2	~~U. S. of America~~			NW¼ of NE¼																					
3	State of Minnesota			SW¼ of NE¼																					
4	~~State of Minnesota~~			SE¼ of NE¼																					
5																									
6	U. S. of America			NE¼ of NW¼																					
7	~~U. S. of America~~			NW¼ of NW¼ Lot 1																					
8	~~U. S. of America~~			SW¼ of NW¼ Lot 2																					
9	U. S. of America			SE¼ of NW¼																					
10																									
11	U. S. of America			NE¼ of SW¼																					
12	~~U. S. of America~~			NW¼ of SW¼ Lot 3																					
13	U. S. of America			SW¼ of SW¼ Lot 4																					
14	~~U. S. of America~~			SE¼ of SW¼																					
15																									
16	U. S. of America			NE¼ of SE¼																					
17	Clint E. Mason			NW¼ of SE¼				40			160	yes													
18	Clint E. & Rea C. Mason			SW¼ of SE¼				40			"	"													
19	Geo. Sackston			SE¼ of SE¼				40			yes	"													
20																									
								120																	

Valuations by School Districts as Equalized by Department of Taxation

	District No. 1 Rate 45.4 Mills	District No. 2 Rate 45.4 Mills	District No. ..... Rate ..... Mills	District No. ..... Rate ..... Mills	District No. ..... Rate ..... Mills	District No. ..... Rate ..... Mills	Tax including State Homestead ..... Mills	State Tax on Non-Homestead 5.17 Mills	Special Taxes	Total Taxes		Paid	When Paid (Month Day Year)	Number of Receipt	March Settlement 1956	June Settlement 1956	Penalty	November Settlement 1956	Penalty	Collections to First Monday in January 1957	Penalty	Delinquent on First Monday in January 1957	Total Delinquent Tax and Penalty	Remarks
	Dollars	Dollars	Dollars	Dollars	Dollars	Dollars	$ cts.	$ cts.	$ cts.	$ cts.					$ cts.	$ cts.	$ cts.	$ cts.	$ cts.	$ cts.	$ cts.	$ cts.	$ cts.	
1											1													
2											2													
3											3													
4											4													
5											5													
6											6													
7											7													
8											8													
9											9													
10											10													
11											11													
12											12													
13											13													
14											14													
15											15													
16											16													
17	77						1882	40		4922	17	PAID IN FULL	MAY 31 1956	12399		3792								
18	75						1832	38		4870	18	PAID IN FULL	MAY 31 1956	12400										
19	H 40						978			978	19	~~1st Half Paid~~	MAY 31 1956	12411		489		489						
20	H 40										20													
	152						4692	78		4770						4281		489						
	192																							

Lakeside Park

Assessment Roll in the Town of State, Cass County, Minnesota, for Taxes for the Year 1955.

W½ State Mining
W½ of E½ of W½ Rates
E½ of W½ Kempson
W½ of W½ Douglas
E½ of W½ of E½ Sabian
E¼ Fanoth

Form 5CD (55) 30,000—8-55 Printed in U.S.A.

*Indicate Type of Property: R-Residential, C-Commercial, I-Industrial, U-Utility, F-Farm

Sec.	Township	Range	Lot	Block	Addition

IN WHOSE NAME ASSESSED	TO WHOM TRANSFERRED			No. School District	Indicate Homestead by Yes or No	Indicate Agricultural Property by Yes or No	*Indicate Type of Property	TRUE AND FULL VALUATIONS: LAND Exclusive of Structures and Improvements	BUILDINGS and Other Structures	MACHINERY Permanently Attached to Real Estate	TOTAL True and Full Value	ASSESSED VALUATIONS: RURAL: Homestead Up to $4,000 20%	RURAL: Over $4,000 and Non-Homestead 33⅓%	ALL OTHER: Homestead Up to $4,000 25%	ALL OTHER: Over $4,000 and Non-Homestead 40%	MACHINERY Permanently Attached to Real Estate 33⅓%	TOTAL ASSESSED VALUE	Total Assessed Value as Equalized by the Board of Review	FINAL EQUALIZED VALUE
								Dollars	Dollars	Dollars	Dollars	Dollars	Dollars	Dollars	Dollars	Dollars	Dollars	Dollars	Dollars
U. S. of America		1		C-1															
U. S. of America		2																	
U. S. of America		3																	
		4	S E ¼ of S E ¼																
		5																	
U. S. of America		6	N E ¼ of N W ¼																
U. S. of America		7	N W ¼ of N W ¼																
Harold C. & Emma C. Brammer		8	S W ¼ of N W ¼ Lot 4		37		No	74											
U. S. of America		9	S E ¼ of N W ¼ Lot 2																
		10																	
		11	N E ¼ of S W ¼																
State of Minnesota (Acct to Harold L Cox)		12	N W ¼ of S W ¼ Lot 5		295		No												
Cass County		13	S W ¼ of S W ¼ Lots 1 & 2 of Lot 4 Less Highway																
State of Minnesota		14	S E ¼ of S W ¼ W½ of Lot 1																
Elsworth H. Rates		15	W½ of E½ of W½ of Lot 1 Less Highway		185		No												
Willis L. Kempson		16	E¼ of W½ of Lot 1		245		"												
Ernest N. & Mildred S. Douglas		17	W¼ of E½ of Lot 1		245		"												
Dewey & Stella Sabian		18	E½ of W½ of E½ of Lot 1		825		"												
Harold J. & Linda K. Fanoth		19	E¼ of Lot 1		591		"												
		20																	
					9601														

	SOLD FOR TAXES	VALUATIONS BY SCHOOL DISTRICTS AS EQUALIZED BY DEPARTMENT OF TAXATION: District No. ..... Rate ..... Mills	District No. ..... Rate ..... Mills	District No. ..... Rate ..... Mills	District No. ..... Rate ..... Mills	District No. ..... Rate ..... Mills	District No. ..... Rate ..... Mills	Tax including State Homestead ..... Mills	State Tax on Non-Homestead 51 Mills	SPECIAL TAXES	TOTAL TAXES		PAID	WHEN PAID	Number of Receipt	March Settlement 1956	June Settlement 1956	Penalty	November Settlement 1956	Penalty	Collections to First Monday in January 1957	Penalty	Delinquent on First Monday in January 1957	Total Delinquent Tax and Penalty	REMARKS
		Dollars	Dollars	Dollars	Dollars	Dollars	Dollars	$ cts.	$ cts.	$ cts.	$ cts.			Month Day Year		$ cts.	$ cts.	$ cts.	$ cts.	$ cts.	$ cts.	$ cts.	$ cts.	$ cts.	
1												1													
2												2													
3												3													
4												4													
5												5													
6		~~115~~						~~2810~~	~~40~~		~~2850~~	6											~~2850~~		
7												7													
8	SOLD FOR TAXES	115						2810	60		2870	8											2870		
9												9													
10												10													
11												11													
12		97						2370	50		2420	12	Part Paid	OCT 1 1956	14087				2102	73			2175	350	
13												13													
14												14													
15		12						294	06		300	15	PAID IN FULL	AUG 8 1956	10741				300	05					
16	SOLD FOR TAXES	12						294	06		300	16											360		
17		12						294	06		300	17	PAID IN FULL	FEB 16 1956	12214	300									
18		4						98	02		100	18	PAID IN FULL	JAN 1 1956	96	100									
19		19						464	10		474	19	1st Half Paid 2nd Half Paid	AUG 30 1956 MAY 31 1956	13676 12402	237	237		237					3488	
20												20													
		271						6624	140		6764					400	237		2639						

Assessment Roll and Tax List of Real Property in the Town of Slater, Cass County, Minnesota, for Taxes for the Year 1955.

Form 3CD (55) Gillis Bros. Company, Duluth, Minn.

*Indicate Type of Property: R - Residential, C - Commercial, I - Industrial, U - Utility, F - Farm

	IN WHOSE NAME ASSESSED	TO WHOM TRANSFERRED		DESCRIPTION OF PROPERTY: SUBDIVISION	Sec. or Lot	Town or Block	Rng.	Number of Acres of Land: Acres	Miles	No. School District	Indicate Homestead Tax or No.	Indicate Agricultural Tax or No.	Indicate Type of Property	TRUE AND FULL VALUATIONS: LAND Exclusive of Structures and Improvements (Dollars)	BUILDINGS and Other Structures (Dollars)	MACHINERY Permanently Attached to Real Estate (Dollars)	TOTAL True and Full Value (Dollars)	ASSESSED VALUATIONS: RURAL: Homestead Up to $4,000 20% (Dollars)	RURAL: Over $4,000 and Non-Homestead 33⅓% (Dollars)	ALL OTHER: Homestead Up to $4,000 25% (Dollars)	ALL OTHER: Over $4,000 and Non-Homestead 40% (Dollars)	MACHINERY Permanently Attached to Real Estate 33⅓% (Dollars)	TOTAL ASSESSED VALUE (Dollars)	Total Assessed Value as Equalized by the Board of Review (Dollars)	FINAL EQUALIZED VALUE (Dollars)
	U. S. of America		1	NE¼ of NE¼ Lot 1	28	142	26			C-1															
	U. S. of America		2	NW¼ of NE¼																					
	U. S. of America		3	SW¼ of NE¼ Lot 2																					
			4	SE¼ of NE¼																					
			5																						
	U. S. of America		6	NE¼ of NW¼																					
	U. S. of America		7	NW¼ of NW¼																					
	Harris C. & Emma C. Bloomquist		8	SW¼ of NW¼ Lot 4				37			70														
	U. S. of America		9	SE¼ of NW¼ Lot 3																					
			10																						
			11	NE¼ of SW¼																					
	State of Minnesota (Cont to Lucretia L. Cross)		12	NW¼ of SW¼ Lot 5				2450			70														
	Cass County		13	SW¼ of SW¼ Lot 6 less Rd Hwy																					
	State of Minnesota		14	SE¼ of SW¼ W1/4 of Lot 7																					
	Ellsworth H. Bates		15	W½ of E½ of W½ of Lot 7 less Rd Hwy				295			70														
	William L. Lemquez		16	E¼ of W½ of Lot 7				295			"														
	Ernest H. + Mildred B. Snyder		17	W¼ of E½ of Lot 7				295			"														
	Dewey + Stella Selger		18	E½ of W½ of E½ of Lot 7				295			"														
	Harold J. + Leah K. Fenth		19	E¼ of Lot 7				591			"														
			20																						
								9601																	

Cass County, Minnesota, for Taxes for the Year 1955.

	SOLD FOR TAXES	VALUATIONS BY SCHOOL DISTRICTS AS EQUALIZED BY DEPARTMENT OF TAXATION: District No. 1/61 Rate 4.4 Mills (Dollars)	District No. ..... Rate ..... Mills (Dollars)	District No. ..... Rate ..... Mills (Dollars)	District No. ..... Rate ..... Mills (Dollars)	District No. ..... Rate ..... Mills (Dollars)	Tax including State Homestead ..... Mills ($ cts.)	State Tax on Non-Homestead 5.1 Mills ($ cts.)	SPECIAL TAXES ($ cts.)	TOTAL TAXES ($ cts.)		PAID	WHEN PAID (Month Day Year)	Number of Receipt	March Settlement 1956 ($ cts.)	June Settlement 1956 ($ cts.)	Penalty ($ cts.)	November Settlement 1956 ($ cts.)	Penalty ($ cts.)	Collections to First Monday in January 1957 ($ cts.)	Penalty ($ cts.)	Delinquent on First Monday in January 1957 ($ cts.)	Total Delinquent Tax and Penalty ($ cts.)	REMARKS
1											1													
2											2													
3											3													
4											4													
5											5													
6		~~10~~					~~2810~~	~~40~~		~~2850~~	6											~~40~~		
7											7													
8	PAID FOR TAXES	165					2810	60		2870	8											2870		
9											9													
10											10													
11											11													
12		97					2370	30 50		2420	12	PAID FULL	OCT 1 1956	14087				2102	70			3182	3.50	
13											13													
14											14													
15		12					294	06		300	15	PAID IN FULL	AUG 8 1957	10741				300	05					
16	PAID FOR TAXES	12					294	06		300	16											300		
17		12					294	06		300	17	PAID IN FULL	FEB 16 1956	2216	300									
18		4					98	02		100	18	PAID IN FULL	JAN 4 1956	28	100									
19		19					464	10		474	19	Int. Half Paid	AUG 30 1956	13636										
20											20	Int. Half Paid	MAY 31 1956	12462	237	237								
		271					6624	140		6764					440	237		2629				3488		

Assessment Roll and Tax List of Real Property in the Lowry of Stater

Form C1-153 (Revised 1955)

*Indicate Type of Property: R - Residential, C - Commercial, I - Industrial, U - Utility, F - Farm

	IN WHOSE NAME ASSESSED	TO WHOM TRANSFERRED	DESCRIPTION OF PROPERTY: SUBDIVISION	Sec. or Lot	Town or Block	Rge.	Number of Acres of Land: Acres	10ths	No. School Districts	Indicate Homestead Tax or No	Indicate Agricultural Tax or No	*Indicate Type of Property	TRUE AND FULL VALUATIONS: LAND exclusive of Structures and Improvements (Dollars)	BUILDINGS and Other Structures (Dollars)	MACHINERY Permanently Attached to Real Estate (Dollars)	TOTAL True and Full Value (Dollars)	ASSESSED VALUATIONS: RURAL: Homestead Up to $1,000 20% (Dollars)	RURAL: Over $1,000 and Non-Homestead 33⅓% (Dollars)	ALL OTHER: Homestead Up to $1,000 25% (Dollars)	ALL OTHER: Over $1,000 and Non-Homestead 40% (Dollars)	MACHINERY Permanently Attached to Real Estate 33⅓% (Dollars)	TOTAL ASSESSED VALUE (Dollars)	Total Assessed Value as Equalized by the Board of Review (Dollars)	FINAL EQUALIZED VALUE (Dollars)
			1 NE¼ of NE¼	28	142	28			6															
			2 NW¼ of NE¼																					
			3 SW¼ of NE¼																					
			4 SE¼ of NE¼																					
			5																					
			6 NE¼ of NW¼																					
			7 NW¼ of NW¼																					
			8 SW¼ of NW¼																					
			9 SE¼ of NW¼																					
			10																					
			11 NE¼ of SW¼																					
			12 NW¼ of SW¼																					
			13 SW¼ of SW¼																					
			14 SE¼ of SW¼																					
	Willard D. & Helen M. Ackermann		15 W.100' of E.460' of N.150' of lot 8							No	Yes													
			16 NE¼ of SE¼																					
	State of Minnesota		17 NW¼ of SE¼																					
	Harold D. & Leah H. Fauth		Lot 2 less Ry's R.W. & less sold 18 SW¼ of SE¼				39.26																	
	Douglas & Mildred & Lettie M. Cooper		19 SE¼ of SE¼ Lot 9				42.50																	
	James L. & Martha J. Eisdell		20 W.100' of E.200' of N.150' of lot 5																					
							81.76																	

Cass County, Minnesota, for Taxes for the Year 1955.

	SOLD FOR TAXES	VALUATIONS BY SCHOOL DISTRICTS AS EQUALIZED BY DEPARTMENT OF TAXATION: District No. 6 Rate 34.41 Mills (Dollars)	District No. Rate Mills (Dollars)	District No. Rate Mills (Dollars)	District No. Rate Mills (Dollars)	District No. Rate Mills (Dollars)	District No. Rate Mills (Dollars)	Tax Including State Homestead 5.11 Mills ($ cts.)	State Tax on Non-Homestead ($ cts.)	SPECIAL TAXES ($ cts.)	TOTAL TAXES ($ cts.)		PAID	WHEN PAID: Month Day Year	Number of Receipt	March Settlement 1955 ($ cts.)	June Settlement 1956 ($ cts.)	Penalty ($ cts.)	November Settlement 1956 ($ cts.)	Penalty ($ cts.)	Collections to First Monday in January 1957 ($ cts.)	Penalty ($ cts.)	Delinquent on First Monday in January 1957 ($ cts.)	Total Delinquent Tax and Penalty ($ cts.)	REMARKS
1												1													
2												2													
3												3													
4												4													
5												5													
6												6													
7												7													
8												8													
9												9													
10												10													
11												11													
12												12													
13												13													
14												14													
15		17						416	08		424	15												424	466
16												16													
17												17	2nd Half Paid	AUG 30 1956	13436										
18		71						2224	48		2272	18	1st Half Paid	MAY 31 1956	12402		1136		1136						
19		153						3738	80		3818	19	PAID IN FULL	APR 26 1956	12005		3818								
20		117						2858	60		2918	20	PAID IN FULL	MAY 31 1956	12411		2918								
		378						9236	196		9432						7872		1136					424	

Assessment Roll and Tax List of Real Property in the Town of Slater, Cass County, Minnesota, for Taxes for the Year 1955.

Form 5CD (55) State Auditor, Saint Paul

*Indicate Type of Property: R-Residential, C-Commercial, I-Industrial, U-Utility, F-Farm

In Whose Name Assessed	To Whom Transferred		Description of Property: Subdivision	Sec. or Lot	Town. or Block	Rng.	Number of Acres of Land: Acres	Tenths	No. School District	Indicate Homestead Tax or No	Indicate Agricultural Tax or No	* Indicate Type of Property	True and Full Valuations: Land Exclusive of Structures and Improvements	Buildings and Other Structures	Machinery Permanently Attached to Real Estate	Total True and Full Value	Assessed Valuations: Rural: Homestead Up to $3,000 20%	Rural: Over $3,000 and Non-Homestead 33⅓%	All Other: Homestead Up to $1,000 25%	All Other: Over $1,000 and Non-Homestead 40%	Machinery Permanently Attached to Real Estate 33⅓%	Total Assessed Value	Total Assessed Value Equalized by the Board of Review	Final Equalized Value
													Dollars	Dollars	Dollars	Dollars	Dollars	Dollars	Dollars	Dollars	Dollars	Dollars	Dollars	Dollars
Lelroy Griffin		1	NE¼ of NE¼				29 11226	40	C-1	Yes	Yes													
U. S. of America		2	NW¼ of NE¼ less Rly R/W																					
State of Minnesota		3	SW¼ of NE¼ lying S.W. of Rly																					
State of Minnesota		4	SE¼ of NE¼ lying S. of Rly																					
U. S. of America		5	All of Lots 1 & 2 lying N. of Rly, lying N.E. of Rly																					
U. S. of America		6	NE¼ of NW¼ less Rly R/W																					
State of Minnesota			NW¼ of NW¼																					
U. S. of America		8	SW¼ of NW¼																					
U. S. of America		9	SE¼ of NW¼																					
		10																						
U. S. of America		11	NE¼ of SW¼																					
U. S. of America		12	NW¼ of SW¼																					
U. S. of America		13	SW¼ of SW¼																					
U. S. of America		14	SE¼ of SW¼																					
		15																						
State of Minnesota		16	NE¼ of SE¼ less Rly																					
State of Minnesota		17	NW¼ of SE¼																					
U. S. of America		18	SW¼ of SE¼																					
U. S. of America		19	SE¼ of SE¼																					
		20																						
								40																

Sold for Taxes	Valuations by School Districts as Equalized by Department of Taxation: District No. ..... Rate ..... Mills	District No. ..... Rate ..... Mills	District No. ..... Rate ..... Mills	District No. ..... Rate ..... Mills	District No. ..... Rate ..... Mills	District No. ..... Rate ..... Mills	Tax Including State Homestead ..... Mills	State Tax on Non-Homestead ..... Mills	Special Taxes	Total Taxes		Paid	When Paid: Month Day Year	Number of Receipt	March Settlement 1956	June Settlement 1956	Penalty	November Settlement 1956	Penalty	Collections to First Monday in January 1957	Penalty	Delinquent on First Monday in January 1957	Penalty	Total Delinquent Tax and Penalty	Remarks
	Dollars	Dollars	Dollars	Dollars	Dollars	Dollars	$ cts.	$ cts.	$ cts.	$ cts.					$ cts.	$ cts.	$ cts.	$ cts.	$ cts.	$ cts.	$ cts.	$ cts.	$ cts.	$ cts.	
1	$ 46						11 24			11 24	1												11 24		
2											2														
3											3														
4											4														
5											5														
6											6														
7											7														
8											8														
9											9														
10											10														
11											11														
12											12														
13											13														
14											14														
15											15														
16											16														
17											17														
18											18														
19											19														
20											20														
	$ 46						11 24			11 24													11 24		

Assessment Roll and Tax List of Real Property in the Town of Slater, Cass County, Minnesota, for Taxes for the Year 1955.

Indicate Type of Property: R - Residential, C - Commercial, I - Industrial, U - Utility, F - Farm

Form 3CD (15)	IN WHOSE NAME ASSESSED	TO WHOM TRANSFERRED		DESCRIPTION OF PROPERTY: SUBDIVISION	Sec. or Lot	Town. or Block	Rng.	Number of Acres of Land: Acres	Tenths	No. School District	Indicate Improvements Tax or No.	Indicate Agricultural Tax or No.	Indicate Type of Property	TRUE AND FULL VALUATIONS: LAND (exclusive of Structures and Improvements) Dollars	BUILDINGS and Other Structures Dollars	MACHINERY Permanently Attached to Real Estate Dollars	TOTAL True and Value Dollars	ASSESSED VALUATIONS: RURAL: Homestead Up to $1,000 20% Dollars	Over $4,000 and Non-Homestead 33⅓% Dollars	ALL OTHER: Homestead Up to $1,000 25% Dollars	Over $4,000 and Non-Homestead 40% Dollars	MACHINERY Permanently Attached to Real Estate 33⅓% Dollars	TOTAL ASSESSED VALUE Dollars	Total Assessed Value as Equalized by the Board of Review Dollars	FINAL EQUALIZED VALUE Dollars
	U. S. of America		1	NE¼ of NE¼ Lots 5	30	142	26			C.1															
	U. S. of America		2	NW¼ of NE¼ Lot 6																					
	U. S. of America		3	SW¼ of NE¼																					
	State of Minnesota		4	SE¼ of NE¼																					
			5																						
	U. S. of America		6	NE¼ of NW¼																					
	U. S. of America		7	NW¼ of NW¼ Lot 1																					
	U. S. of America		8	SW¼ of NW¼ Lot 2																					
	U. S. of America		9	SE¼ of NW¼																					
			10																						
	U. S. of America		11	NE¼ of SW¼																					
	U. S. of America		12	NW¼ of SW¼ Lot 3																					
	U. S. of America		13	SW¼ of SW¼ Lot 4																					
	U. S. of America		14	SE¼ of SW¼																					
			15																						
	U. S. of America		16	NE¼ of SE¼																					
	U. S. of America		17	NW¼ of SE¼																					
	U. S. of America		18	SW¼ of SE¼																					
	U. S. of America		19	SE¼ of SE¼																					
			20																						

SOLD FOR TAXES	VALUATIONS BY SCHOOL DISTRICTS AS EQUALIZED BY DEPARTMENT OF TAXATION: District No. ..... Rate ..... Mills Dollars	District No. ..... Rate ..... Mills Dollars	District No. ..... Rate ..... Mills Dollars	District No. ..... Rate ..... Mills Dollars	District No. ..... Rate ..... Mills Dollars	District No. ..... Rate ..... Mills Dollars	Tax including State Homestead ..... Mills $ cts.	State Tax on Non-Homestead ..... Mills $ cts.	SPECIAL TAXES $ cts.	TOTAL TAXES $ cts.		PAID	WHEN PAID Month Day Year	Number of Receipt	March Settlement 1955 $ cts.	June Settlement 1955 $ cts.	Penalty $ cts.	November Settlement 1955 $ cts.	Penalty $ cts.	Collections to First Monday in January 1957 $ cts.	Penalty $ cts.	Delinquent on First Monday in January 1957 $ cts.	Total Delinquent Tax and Penalty $ cts.	REMARKS
1											1													
2											2													
3											3													
4											4													
5											5													
6											6													
7											7													
8											8													
9											9													
10											10													
11											11													
12											12													
13											13													
14											14													
15											15													
16											16													
17											17													
18											18													
19											19													
20											20													

Assessment Roll and Tax List of Real Property in the Towns of State, Cass County, Minnesota, for Taxes for the Year 1955.

Form SCD (55) [illegible]

*Indicate Type of Property: R-Residential, C-Commercial, I-Industrial, U-Utility, F-Farm

		DESCRIPTION OF PROPERTY							TRUE AND FULL VALUATIONS				ASSESSED VALUATIONS							
													RURAL		ALL OTHER					
IN WHOSE NAME ASSESSED	TO WHOM TRANSFERRED		SUBDIVISION	Sec. or Lot	Town or Block	Rng.	Number of Acres of Land: Acres	Number of Acres of Land: Mills	Indicate Homestead Tax or No	Indicate Agricultural Tax or No	* Indicate Type of Property	LAND Exclusive of Structures and Improvements	BUILDINGS and Other Structures	MACHINERY Permanently Attached to Real Estate	TOTAL True and Full Value	Homestead Up to $4,000 20%	Over $4,000 and Non-Homestead 33⅓%	Homestead Up to $3,000 25%	Over $3,000 and Non-Homestead 40%	MACHINERY Permanently Attached to Real Estate 33⅓%	TOTAL ASSESSED VALUE	Total Assessed Value as Equalized by the Board of Review	FINAL EQUALIZED VALUE
												Dollars	Dollars	Dollars	Dollars	Dollars	Dollars	Dollars	Dollars	Dollars	Dollars	Dollars	Dollars
U. S. of America		1	NE ¼ of NE ¼	21	142	26					C-1												
U. S. of America		2	NW ¼ of NE ¼																				
U. S. of America		3	SW ¼ of NE ¼																				
U. S. of America		4	SE ¼ of NE ¼																				
		5																					
U. S. of America		6	NE ¼ of NW ¼																				
U. S. of America		7	NW ¼ of NW ¼ Lot 1																				
U. S. of America		8	SW ¼ of NW ¼ Lot 2																				
U. S. of America		9	SE ¼ of NW ¼																				
		10																					
U. S. of America		11	NE ¼ of SW ¼																				
U. S. of America		12	NW ¼ of SW ¼ Lot 3																				
U. S. of America		13	SW ¼ of SW ¼ Lot 4																				
U. S. of America		14	SE ¼ of SW ¼																				
		15																					
U. S. of America		16	NE ¼ of SE ¼																				
U. S. of America		17	NW ¼ of SE ¼																				
U. S. of America		18	SW ¼ of SE ¼ Lot 5																				
U. S. of America		19	SE ¼ of SE ¼ Lot 6																				
		20																					

	VALUATIONS BY SCHOOL DISTRICTS AS EQUALIZED BY DEPARTMENT OF TAXATION																					
SOLD FOR TAXES	District No. ..... Rate ..... Mills	District No. ..... Rate ..... Mills	District No. ..... Rate ..... Mills	District No. ..... Rate ..... Mills	District No. ..... Rate ..... Mills	District No. ..... Rate ..... Mills	Tax Including State Homestead ..... Mills	State Tax on Non-Homestead ..... Mills	SPECIAL TAXES	TOTAL TAXES		PAID	WHEN PAID	Number of Receipt	March Settlement 1956	June Settlement 1956	Penalty	November Settlement 1956	Penalty	Collections to First Monday in January 1957	Penalty	Delinquent on First Monday in January 1957	Total Delinquent Tax and Penalty	REMARKS
	Dollars	Dollars	Dollars	Dollars	Dollars	Dollars	$ cts.	$ cts.	$ cts.	$ cts.			Month Day Year		$ cts.	$ cts.	$ cts.	$ cts.	$ cts.	$ cts.	$ cts.	$ cts.	$ cts.	
											1													
											2													
											3													
											4													
											5													
											6													
											7													
											8													
											9													
											10													
											11													
											12													
											13													
											14													
											15													
											16													
											17													
											18													
											19													
											20													

Lakeside Park

Assessment Roll and Tax List of Real Property in the Town of Slater

Form 3CD (3) [illegible]

*Indicate Type of Property: R - Residential, C - Commercial, I - Industrial, U - Utility, F - Farm

IN WHOSE NAME ASSESSED	TO WHOM TRANSFERRED	DESCRIPTION OF PROPERTY: SUBDIVISION	Sec. or Lot	Town or Block	Reg.	Number of Acres of Land: Acres	Number of Acres of Land: Mills	No. School District	Indicates Homestead Tax or No	Indicates Agricultural Tax or No	* Indicates Type of Property	TRUE AND FULL VALUATIONS: LAND Exclusive of Structures and Improvements	BUILDINGS and Other Structures	MACHINERY Permanently Attached to Real Estate	TOTAL True and Full Value	ASSESSED VALUATIONS: RURAL: Homestead Up to $1,000 20%	RURAL: Over $1,000 and Non-Homestead 33⅓%	ALL OTHER: Homestead Up to $1,000 25%	ALL OTHER: Over $1,000 and Non-Homestead 40%	MACHINERY Permanently Attached to Real Estate 33⅓%	TOTAL ASSESSED VALUE	Total Assessed Value as Equalized by the Board of Review	FINAL EQUALIZED VALUE
												Dollars	Dollars	Dollars	Dollars	Dollars	Dollars	Dollars	Dollars	Dollars	Dollars	Dollars	Dollars
U. S. of America		1 NE ¼ of NE ¼	39	144	26			R-1															
U. S. of America		2 NW ¼ of NE ¼																					
State of Minnesota		3 SW ¼ of NE ¼																					
State of Minnesota		4 SE ¼ of NE ¼																					
		5																					
U. S. of America		6 NE ¼ of NW ¼																					
U. S. of America		7 NW ¼ of NW ¼																					
State of Minnesota		8 SW ¼ of NW ¼																					
State of Minnesota		9 SE ¼ of NW ¼																					
		10																					
State of Minnesota		11 NE ¼ of SW ¼																					
State of Minnesota		12 NW ¼ of SW ¼																					
U. S. of America		13 SW ¼ of SW ¼																					
State of Minnesota		14 SE ¼ of SW ¼																					
		15																					
State of Minnesota		16 NE ¼ of SE ¼																					
State of Minnesota		17 NW ¼ of SE ¼																					
State of Minnesota		18 SW ¼ of SE ¼																					
State of Minnesota		19 SE ¼ of SE ¼																					
		20																					

	SOLD FOR TAXES	VALUATIONS BY SCHOOL DISTRICTS AS EQUALIZED BY DEPARTMENT OF TAXATION: District No. ..... Rate ..... Mills	District No. ..... Rate ..... Mills	District No. ..... Rate ..... Mills	District No. ..... Rate ..... Mills	District No. ..... Rate ..... Mills	District No. ..... Rate ..... Mills	Tax including State Homestead ..... Mills	State Tax on Non-Homestead ..... Mills	SPECIAL TAXES	TOTAL TAXES		PAID	WHEN PAID	Number of Receipt	March Settlement 1956	June Settlement 1956	Penalty	November Settlement 1956	Penalty	Collections to First Monday in January 1957	Penalty	Delinquent on First Monday in January 1957	Total Delinquent Tax and Penalty	REMARKS
		Dollars	Dollars	Dollars	Dollars	Dollars	Dollars	$ cts.	$ cts.	$ cts.	$ cts.			Month Day Year		$ cts.	$ cts.	$ cts.	$ cts.	$ cts.	$ cts.	$ cts.	$ cts.		
1												1													
2												2													
3												3													
4												4													
5												5													
6												6													
7												7													
8												8													
9												9													
10												10													
11												11													
12												12													
13												13													
14												14													
15												15													
16												16													
17												17													
18												18													
19												19													
20												20													

Lakeside Park

Form 50D (53) [illegible]

Assessment Roll and Tax List of Real Property in the Towns of Hatter, Cass County, Minnesota, for Taxes for the Year 1955.

*Indicate Type of Property: R-Residential, C-Commercial, I-Industrial, U-Utility, F-Farm

	In Whose Name Assessed	To Whom Transferred	Description of Property: Subdivision	Sec. or Lot	Town or Block	Rng	Number of Acres of Land (Acres 100ths)	Sch. School District	Indicate Homestead Tax or No	Indicate Agricultural Tax or No	*Indicate Type of Property	True and Full Valuations: Land Exclusive of Structures and Improvements (Dollars)	Buildings and Other Structures (Dollars)	Machinery Permanently Attached to Real Estate (Dollars)	Total True and Full Value (Dollars)	Assessed Valuations: Rural: Homestead Up to $4,000 20% (Dollars)	Rural: Over $4,000 and Non-Homestead 33⅓% (Dollars)	All Other: Homestead Up to $4,000 25% (Dollars)	All Other: Over $4,000 and Non-Homestead 40% (Dollars)	Machinery Permanently Attached to Real Estate 33⅓% (Dollars)	Total Assessed Value	Total Assessed Value as Equalized by the Board of Review (Dollars)	Final Equalized Value (Dollars)
1	Magnolia W. Johnston		NE¼ of SE¼ Lot 1 less [illegible]	33	102	26	38.15	C-1	No	Yes													
2	U. S. of America		NW¼ of NE¼																				
3	U. S. of America		SW¼ of NE¼																				
4	Violet Lampient		SE¼ of NE¼ Lot 2				8.25		"	"													
5																							
6	State of Minnesota		NE¼ of NW¼																				
7	~~State of Minnesota~~		NW¼ of NW¼																				
8	State of Minnesota		SW¼ of NW¼																				
9	~~State of Minnesota~~		SE¼ of NW¼																				
10																							
11	State of Minnesota		NE¼ of SW¼																				
12	U. S. of America		NW¼ of SW¼																				
13	State of Minnesota		SW¼ of SW¼																				
14	David P. & Glenda M. Buchan		SE¼ of SW¼ Lot 4				30		Yes	"													
15																							
16			NE¼ of SE¼																				
17	Geo. D. Lampient		NW¼ of SE¼ Lot 3				46.25		No	"													
18			SW¼ of SE¼																				
19			SE¼ of SE¼																				
20																							
							103.65																

Cass County, Minnesota, for Taxes for the Year 1955.

	Sold for Taxes	Valuations by School Districts as Equalized by Department of Taxation: District No. ..... Rate ..... Mills	District No. 1 Rate 34 Mills	District No. ..... Rate ..... Mills	District No. ..... Rate ..... Mills	District No. ..... Rate ..... Mills	District No. ..... Rate ..... Mills	Tax Including State Homestead ..... Mills	State Tax on Non-Homestead 5.7 Mills	Special Taxes	Total Taxes		Paid	When Paid (Month Day Year)	Number of Receipt	March Settlement 1956	June Settlement 1956	Penalty	November Settlement 1956	Penalty	Collections to First Monday in January 1957	Penalty	Delinquent to First Monday in January 1957	Total Delinquent Tax and Penalty	Remarks
		Dollars	Dollars	Dollars	Dollars	Dollars	Dollars	$ cts.	$ cts.	$ cts.	$ cts.					$ cts.	$ cts.	$ cts.	$ cts.	$ cts.	$ cts.	$ cts.	$ cts.	$ cts.	
1			74					1808	38		1846	1	PAID IN FULL	MAY 31 1956	12403		1846								
2												2													
3												3													
4			30					732	16		748	4	PAID IN FULL	MAY 31 1956	12403		748								
5												5													
6												6													
7												7													
8												8													
9												9													
10												10													
11												11													
12												12													
13												13													
14	SOLD FOR TAXES		# 30					732			732	14												732	
15												15													
16												16													
17			50					1222	26		1248	17	PAID IN FULL	MAY 31 1956	12403		1248								
18												18													
19												19													
20			# 20 154 T&4					4494	80		4574	20					3842							732	

Assess[illegible] Roll and Tax List of Real Property in the [illegible] F-Farm

FORM SCD (55) [illegible]

IN WHOSE NAME ASSESSED	TO WHOM TRANSF	TOTAL ASSESSED VALUE	Total Assessed Value as Equalized by the Board of Review	FINAL EQUALIZED VALUE
		Dollars	Dollars	Dollars
Geo Backstrom				
Andrew & Ruth Olson				
Lester A. & Adeline I. Pohl				
~~Thos E. Jones~~ Nelson Pt Co				
Edward & Susan E. Ralph				
David & Amanda Buskau				
Adolph G. Fanch				
Harold & Eva C. Fanch				
Robert & Miss M. & Martin A. Pohl				
Thomas S. & Mildred D. Erickson				
Augustus M. Goff				
Wm E. & W. C. Rossetter				
Eugene E. & Clara E. Lee				
Edwin S. & Gladys Stanley				
W. Erickson & [illegible]				
" " " "				
Fred & Beatrice Gross				
" " "				

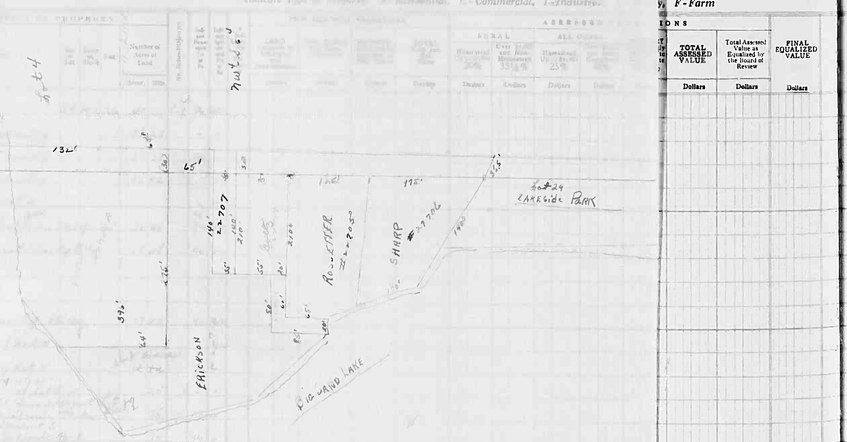

Cass County, Minnesota, for Taxes for the Year 1955.

	SOLD FOR TAXES	VALUATIONS BY SCHOOL DISTRICTS AS EQUALIZED BY DEPARTMENT OF TAXATION: District No. 2 Rate 34 Mills	District No. 1 Rate 34 Mills	District No. 6 Rate 34 Mills	District No. ..... Rate ..... Mills	District No. ..... Rate ..... Mills	District No. ..... Rate ..... Mills	Tax Including State Homestead ..... Mills	State Tax on Non-Homestead 2.19 Mills	SPECIAL TAXES	TOTAL TAXES	PAID	WHEN PAID (Month Day Year)	Number of Receipt	March Settlement 1956	June Settlement 1956	Penalty	November Settlement 1956	Penalty	Collections to First Monday in January 1957	Penalty	Delinquent on First Monday in January 1957	Total Delinquent Tax and Penalty	REMARKS
		Dollars	Dollars	Dollars	Dollars	Dollars	Dollars	$ cts.	$ cts.	$ cts.	$ cts.				$ cts.	$ cts.	$ cts.	$ cts.	$ cts.	$ cts.	$ cts.	$ cts.	$ cts.	
1		* 62						15 14			15 14	2nd Half Paid 1st Half Paid	OCT 1 1956 MAY 31 1956	7449 12400		7 57		7 57						
2		* 62						15 14			15 14	PAID IN FULL	JUL 5 1956	11520				15 14	30					
3		117						28 58	60		29 18	PAID IN FULL	MAY 31 1956 OCT 31 1956	11544 16193		29 18								
4		60						14 66	32		14 98	2nd Half Paid 1st Half Paid	OCT 1 1956 MAY 31 1956	7449 12435		7 49		7 49						
5		100						24 44	52		24 96	PAID IN FULL	MAY 31 1956	12444		24 96								
6	SOLD FOR TAXES			* 116 100				58 18	52		58 70											58 70		
7		100						24 44	52		24 96	PAID IN FULL	MAY 31 1956	12408		24 96								
8																								
9																								
10				415				111 76	2 14		113 90	2nd Half Paid 1st Half Paid	Aug 30 1956 MAY 31 1956	13636 12402		56 95		56 95						
11		17						4 16	08		4 24	PAID IN FULL	MAY 31 1956	11545		4 24								
12		* 100						24 44			24 44	PAID IN FULL	MAY 31 1956	12405		24 44								
13		* 20						4 88			4 88	PAID IN FULL	MAY 31 1956	12406		4 88								
14		42						10 26	22		10 48	PAID IN FULL	MAY 31 1956	12407		10 48								
15		* 120						29 32			29 32	MAY 14 1956 PAID IN FULL		6110		29 32								
16		72						17 60	38		17 98	2nd Half Paid 1st Half Paid	OCT 1 1956 MAY 31 1956	11553		18 34		18 34						
17		75						18 32	38		18 70	2nd Half Paid 1st Half Paid	OCT 31 1956 MAY 31 1956	14911										
18	LD FOR TAXES	* 52						12 70			12 70											12 70		
19		* 40						9 78			9 78											9 78		
20																								
		* 456	* 116 = 572					109 94																
		583	515 = 1098					253 86	56		429 46					244 81		105 49				81 18		
		1039	601 = 1670					429 90																

Lakeside Park



Assessment Roll and [illegible] Property in the [illegible] of Slater, [illegible],

*Indicate Type of Property: R - Residential, C - Commercial, I - Industrial, U - Utility, F - Farm

In Whose Name Assessed	To Whose Transferred		Description of Property: Subdivision	Sec. or Lot	Town or Block	Rng	Number of Acres of Land: Acres	Mills	No. School District	Indicate Homestead Tax on No	Indicate Agricultural Tax on No	Indicate Type of Property	True and Full Valuations: Land Exclusive of Structures and Improvements	Buildings and Other Structures	Machinery Permanently Attached to Real Estate	Total True and Full Value	Assessed Valuations: Rural: Homestead Up to $1,000 20%	Rural: Over $1,000 and Non-Homestead 33⅓%	All Other: Homestead Up to $1,000 25%	All Other: Over $1,000 and Non-Homestead 40%	Machinery Permanently Attached to Real Estate 33⅓%	Total Assessed Value	Total Assessed Value as Equalized by the Board of Review	Final Equalized Value
							Acres	Mills					Dollars	Dollars	Dollars	Dollars	Dollars	Dollars	Dollars	Dollars	Dollars	Dollars	Dollars	Dollars
Geo Backstrom		1	NE¼ of NE¼	34	42	26	40		C-1	Yes	Yes													
Andrew & Ruth Olson		2	Lot 3 NW¼ of NE¼ less Ry				33.25		"	"														
Lester A. & Lucille I. Pohl		3	Lot 4 SW¼ of NE¼ less Ry				31.17		No	"														
~~Tom E. Cole~~ Mp Conl & Ogden Lewis Hafle		4	SE¼ of NE¼ less Ry				36.92		"	"														
Edward & Lillian E. Ralph		5	S 150' of W 100' of Lot 2						"	"														
David & Amanda Cushman		6	Lot 2 NE¼ of NW¼ less Ry & Hwy & S 150' of W 100'				32.44		No	Yes	No													
Joseph D. Faith		7	E½ of NW¼ of NW¼ Lot 1 less Ry & Hwy				12.25		No	Yes														
		8	SW¼ of NW¼																					
		9	SE¼ of NW¼																					
Harold & Leah P. Faith		10	W½ of Lot 1 less Ry & Hwy				17.29		No	No														
Robert & Nida M. Martin & Pohl		11	Part NE¼ of SW¼ of Lot 5						"	Yes														
Norman & Mildred E. Erickson		12	Part NW¼ of SW¼ of Lot 5							Yes														
Augusta M. Goetz		13	SW¼ of SW¼				35		"	"														
Wm E. & Ida Rossetter		14	SE¼ of SW¼				70		"															
Jasper E. & Virginia E. Shaw		15	Lot 1, Blk 3, of Lakeside Park				75		Yes	"														
Elmer J. & Nellie J. Hoy		16	NE¼ of SE¼				40		No	"														
" " " "		17	NW¼ of SE¼				40		"															
Fred H. & Beatrice Green		18	SW¼ of SE¼				40		Yes															
" "		19	SE¼ of SE¼				40		"	"														
		20																						
							375.60																	

	Sold for Taxes	Valuations by School Districts as Equalized by Department of Taxation: District No. / Rate Mills	Dollars	District No. / Rate Mills	Dollars	District No. / Rate Mills	Dollars	Tax including State Homestead ...Mills	$ cts.	State Tax on Non-Homestead 2.1 Mills	$ cts.	Special Taxes $ cts.	Total Taxes $ cts.		Paid	When Paid: Month Day Year	Number of Receipt	March Settlement 1956 $ cts.	June Settlement 1956 $ cts.	Penalty $ cts.	November Settlement 1956 $ cts.	Penalty $ cts.	Collections to First Monday in January 1957 $ cts.	Penalty $ cts.	Delinquent on First Monday in January 1957 $ cts.	Total Delinquent Tax and Penalty $ cts.	Remarks
1		H	62					15.14					15.14	1	2nd Half Paid / 1st Half Paid	OCT 10 1956 / MAY 31 1956	14478 / 12400		7.57		7.57							
2		H	62					15.14					15.14	2	PAID IN FULL	JUL 5 1956	11556				15.14	30						
3			117					28.58		60			29.18	3	PAID IN FULL	MAY 31 1956	11544		29.18									
4			60					14.66		32			14.98	4	2nd Half Paid / 1st Half Paid	OCT 31 1956 / MAY 31 1956	16493 / 12455		7.49		7.48							
5			100					24.44		52			24.96	5	PAID IN FULL	MAY 31 1956	12464		24.96									
6	SOLD FOR TAXES			H	116 / 100			58.18		52			58.70	6												58.70		
7			100					24.44		52			24.96	7	PAID IN FULL	MAY 31 1956	12408		24.96									
8														8														
9														9														
10					415			111.76		2.14			113.90	10	2nd Half Paid / 1st Half Paid	Aug 30 1956 / MAY 31 1956	13636 / 12402		56.95		56.95							
11			17					4.16		.08			4.24	11	PAID IN FULL	MAY 31 1956	12545		4.24									
12		H	100					24.44					24.44	12	PAID IN FULL	MAY 31 1956	12405		24.44									
13		H	20					4.88					4.88	13	PAID IN FULL	MAY 31 1956	12406		4.88									
14			42					10.26		22			10.48	14	PAID IN FULL	MAY 31 1956	12407		10.48									
15		H	100					24.32					24.32	15	PAID IN FULL	MAY 14 1956	6110		24.32									
16			72					17.60		.38			17.98	16	2nd Half Paid / 1st Half Paid	OCT 31 1956 / MAY 31 1956	11553 /		18.84		18.84							
17			75					18.32		.38			18.70	17	2nd Half Paid / 1st Half Paid	OCT 31 1956 / MAY 31 1956	14911 /											
18		H	50					12.50					12.50	18												12.50		
19		H	40					9.78					9.78	19												9.78		
20														20														
		H 456 / 583 / 1039		H 116 = 572 / 515 = 1087 / 631 = 1670		NV		169.44 / 253.86 / 423.30		5.68			429.98						242.81		110.49					81.18		

Lakeside Park

Form ECD (55) [illegible]

Assessment Roll and Tax List of Real Property in the Grove of Slater, Cass County, Minnesota, for Taxes for the Year 1955.

*Indicate Type of Property: R-Residential, C-Commercial, I-Industrial, U-Utility, F-Farm

In Whose Name Assessed	To Whom Transferred		Description of Property: Subdivision	Sec. or Lot	Town or Block	Rng	Number of Acres of Land: Acres	100ths	No. School Districts	Indicate Homestead Tax or No	Indicate Agricultural Tax or No	Indicate Type of Property	True and Full Valuations: Land Exclusive of Structures and Improvements (Dollars)	Buildings and Other Structures (Dollars)	Machinery Permanently Attached to Real Estate (Dollars)	Total True and Full Value (Dollars)	Assessed Valuations: Rural: Homestead Up to $4,000 20% (Dollars)	Rural: Over $4,000 and Non-Homestead 33⅓% (Dollars)	All Other: Homestead Up to $4,000 25% (Dollars)	All Other: Over $4,000 and Non-Homestead 40% (Dollars)	Machinery Permanently Attached to Real Estate 33⅓% (Dollars)	Total Assessed Value (Dollars)	Total Assessed Value as Equalized by the Board of Review (Dollars)	Final Equalized Value (Dollars)
Emma M. & Walter A. Frank		1	NE¼ of NE¼	35	142	20	40		2-7	yes	yes													
" " "		2	NW¼ of NE¼				40		"	"														
" " "		3	SW¼ of NE¼				40		"	"														
" " "		4	SE¼ of NE¼				40		"	"														
Phoebe Swenson		5	E½ of NE¼ of NW¼				20		"	"														
U. S. of America		6	W½ NE¼ of NW¼																					
U. S. of America		7	NW¼ of NW¼																					
U. S. of America		8	SW¼ of NW¼ less Ry. Rt. Way																					
U. S. of America		9	SE¼ of NW¼																					
		10																						
State of Minnesota		11	NE¼ of SW¼ less Ry. Rt. Way																					
John W. & Elizabeth M. Johnson		12	NW¼ of SW¼				40		"	"														
Fred A. & Bertaine Green		13	SW¼ of SW¼				40		"	"														
" " "		14	SE¼ of SW¼				40		"	"														
		15																						
Emma M. & Walter A. Frank		16	NE¼ of SE¼				40		"	"														
" " "		17	NW¼ of SE¼ less Ry. Rt. Way				39.92		"	"														
Eugene Siegel		18	SW¼ of SE¼ less 1 ac. Ry.				39.41		"	"														
Gus Hendrickson		19	SE¼ of SE¼ less cemetery				35		"	"														
Victor Mary Stransky		20	All that Pt. lying S. of Ry. in SW¼ of SE¼ & lying NE of Ry.				18.45		"	"														
							440.77																	

Cass County, Minnesota, for Taxes for the Year 1955.

	Sold for Taxes	Valuations by School Districts as Equalized by Department of Taxation: District No. ..... Rate ..... Mills	District No. ..... Rate ..... Mills	District No. ..... Rate ..... Mills	District No. ..... Rate ..... Mills	District No. ..... Rate ..... Mills	Tax including State Homestead ..... Mills	State Tax on Non-Homestead 5.17 Mills	Special Taxes	Total Taxes		Paid	When Paid: Month Day Year	Number of Receipt	March Settlement 1955	June Settlement 1955	Penalty	November Settlement 1955	Penalty	Collections to First Monday in January 1957	Penalty	Delinquent on First Monday in January 1957	Total Delinquent Tax and Penalty	Remarks
		Dollars	Dollars	Dollars	Dollars	Dollars	Dollars	$ cts.	$ cts.	$ cts.			Month Day Year		$ cts.	$ cts.	$ cts.	$ cts.	$ cts.	$ cts.	$ cts.	$ cts.	$ cts.	
1	SOLD FOR TAXES	~~4~~ 46					11.24			11.24	1	✓										11.24		
2	SOLD FOR TAXES	~~4~~ 40					9.78			9.78	2											9.78		
3		~~4~~ 40					9.78			9.78	3											9.78		
4		~~4~~ 74					19.30			19.30	4											19.30		
5		~~4~~ 30					7.32			7.32	5											~~7.32~~		Paid
6											6													
7											7													
8											8													
9											9													
10											10													
11											11													
12		~~4~~ 40					21.78			21.78	12	Balance Paid	OCT. 31 1956	15136		11.00		10.78						
13	SOLD FOR TAXES	~~4~~ 145					35.42			35.42	13	~~Part Paid~~	MAY 31 1956	12460								35.42		
14	SOLD FOR TAXES	~~4~~ 40					9.78			9.78	14											9.78		
15											15													
16		~~4~~ 40					9.78			9.78	16											9.78		
17		~~4~~ 39					9.52			9.52	17											9.52		
18		~~4~~ 46					11.24			11.24	18	PAID IN FULL	MAY 31 1956	12434		11.24								
19		35					8.56	.18		8.74	19	PAID IN FULL	MAY 31 1956	12401		8.74								
20		~~4~~ 46					11.24			11.24	20	PAID IN FULL	MAY 31 1956	2411		11.24								
		~~4~~ 681					124.94	.18		125.12						42.22		10.98				121.92		
		85																						
		766																						

Lakeside Park

Assessment Roll and Tax List of Real Property in the Town of Slater, Cass County, Minnesota, for Taxes for the Year 1955.

Indicate Type of Property: R - Residential, C - Commercial, I - Industrial, U - Utility, B - Farm

		DESCRIPTION OF PROPERTY								TRUE AND FULL VALUATIONS				ASSESSED VALUATIONS								
														RURAL		ALL OTHER						
IN WHOSE NAME ASSESSED	TO WHOM TRANSFERRED		SUBDIVISION	Sec. or Lot	Town or Block	Rng.	Number of Acres of Land		No. School District	Indicate Homestead Tax or No	Indicate Agricultural Total Tax or No	Indicate Type of Property	LAND Exclusive of Structures and Improvements	BUILDINGS and Other Structures	MACHINERY Permanently Attached to Real Estate	TOTAL True and Full Value	Homestead Up to $6,000 20%	Over $6,000 and Non-Homestead 33⅓%	Homestead Up to $4,000 25%	Over $4,000 and Non-Homestead 40%	MACHINERY Permanently Attached to Real Estate 33⅓%	TOTAL ASSESSED VALUE	Total Assessed Value as Equalized by the Board of Review	FINAL EQUALIZED VALUE
							Acres	100ths					Dollars	Dollars	Dollars	Dollars	Dollars	Dollars	Dollars	Dollars	Dollars	Dollars	Dollars	Dollars
State of Minnesota		1	NE¼ of NE¼	26	1226				C1															
State of Minnesota		2	NW¼ of NE¼																					
State of Minnesota		3	SW¼ of NE¼																					
State of Minnesota		4	SE¼ of NE¼																					
		5																						
Walter & Kathryn Andrews		6	NE¼ of NW¼				40			yes	yes													
" "		7	NW¼ of NW¼				40			"	"													
Walter C. & Kathryn A. ~~Anderson~~ Andrews		8	SW¼ of NW¼				40			"	"													
State of Minnesota		9	SE¼ of NW¼																					
		10																						
State of Minnesota		11	NE¼ of SW¼																					
Nancy Frank		12	NW¼ of SW¼				40			"	"													
Chase A. Graham		13	SW¼ of SW¼				40			no	"													
State of Minnesota		14	SE¼ of SW¼																					
		15																						
State of Minnesota		16	NE¼ of SE¼ Lot 1																					
State of Minnesota		17	NW¼ of SE¼																					
State of Minnesota		18	SW¼ of SE¼																					
Bruce L. & Beulah Brown		19	SE¼ of SE¼				40			"	"													
		20																						
							24																	

	SOLD FOR TAXES	VALUATIONS BY SCHOOL DISTRICTS AS EQUALIZED BY DEPARTMENT OF TAXATION						Tax including State Homestead	State Tax on Non-Homestead 5.14 Mills	SPECIAL TAXES	TOTAL TAXES		PAID	WHEN PAID	Number of Receipt	March Settlement 1956	June Settlement 1956	Penalty	November Settlement 1956	Penalty	Collections to Firm Monday in January 1957	Penalty	Delinquent on Firm Monday in January 1957	Total Delinquent Tax and Penalty	REMARKS
		District No. ..... Rate ..... Mills	District No. 1 Rate 41 Mills	District No. ..... Rate ..... Mills	District No. ..... Rate ..... Mills	District No. ..... Rate ..... Mills	District No. ..... Rate ..... Mills	$ cts.	$ cts.	$ cts.	$ cts.			Month Day Year		$ cts.	$ cts.	$ cts.	$ cts.	$ cts.	$ cts.	$ cts.	$ cts.	$ cts.	
		Dollars	Dollars	Dollars	Dollars	Dollars	Dollars																		
1												1													
2												2													
3												3													
4												4													
5												5													
6			~~$~~ 40					9.78			9.78	6											9.78	10.76	
7			~~$~~ 295					72.08			72.08	7											72.08	79.29	
8			~~$~~ 40					9.78			9.78	8											9.78	10.76	
9												9													
10												10													
11												11													
12			~~$~~ 95					23.20			23.20	12	PAID IN FULL	MAY 31 1956	12747		23.20								
13	SOLD FOR TAXES		106					25.90	54		26.44	13	Balance Paid / Part Paid	MAY 31 1956 / MAY 31 1956	12767 / 9874		25.44								
14												14													
15												15													
16												16													
17												17													
18												18													
19	SOLD FOR TAXES		67					16.36	34		16.70	19											16.70		
20			~~$~~ 470 173					157.10	88		157.98	20					42.42						157.98	108.34	

Lakeside Park

PAGES 39 THRU 42 BLANK

Assessment Roll and Tax List of Real Property in the _____ of _____ Cass County, Minnesota, for Taxes for the Year 1955.

*Indicate Type of Property: R-Residential; C-Comm

Form 3CD(55) (Write this margin Comments)

	IN WHOSE NAME ASSESSED	TO WHOM TRANSFERRED	DESCRIPTION OF PROPERTY: SUBDIVISION	Sec. or Lot	Town or Block	Rge.	Number of Acres of Land: Acres	Hdths	No. School District	Indicate Homestead Tax or No	Indicate Agricultural Tax or No	*Indicate Type of Property	TRUE AND FULL VALUATIONS: LAND Exclusive of Structures and Improvements (Dollars)	BUILDINGS and Other Structures (Dollars)	MACHINERY Permanently Attached to Real Estate (Dollars)	TOTAL True and Full Value (Dollars)	RURAL: Homestead Up to $4,000 20%	Over and Ho 33 (Dollars)
1			NE ¼ of NE ¼															
2			NW ¼ of NE ¼															
3			SW ¼ of NE ¼															
4			SE ¼ of NE ¼															
5																		
6			NE ¼ of NW ¼															
7			NW ¼ of NW ¼															
8			SW ¼ of NW ¼															
9			SE ¼ of NW ¼															
10																		
11			NE ¼ of SW ¼															
12			NW ¼ of SW ¼															
13			SW ¼ of SW ¼															
14			SE ¼ of SW ¼															
15																		
16			NE ¼ of SE ¼															
17			NW ¼ of SE ¼															
18			SW ¼ of SE ¼															
19			SE ¼ of SE ¼															
20																		

	District No. ..... Rate ..... Mills	Tax including State Homestead ..... Mills	State Tax on Non-Homestead ..... Mills	SPECIAL TAXES	TOTAL TAXES		PAID	WHEN PAID: Month	Day	Year	Number of Receipt	March Settlement 1956	June Settlement 1956	Penalty	November Settlement 1956	Penalty	Collections to First Monday in January 1957	Penalty	Delinquent on First Monday in January 1957	Total Delinquent Tax and Penalty	REMARKS
	Dollars	$ cts.	$ cts.	$ cts.	$ cts.							$ cts.	$ cts.	$ cts.	$ cts.	$ cts.	$ cts.	$ cts.	$ cts.	$ cts.	
1																					
2																					
3																					
4																					
5																					
6																					
7																					
8																					
9																					
10																					
11																					
12																					
13																					
14																					
15																					
16																					
17																					
18																					
19																					
20																					

Lakeside Park

Assessment Roll and Tax List of Real Property in the Town of Slater, Cass County, Minnesota, for Taxes for the Year 1955.

*Indicate Type of Property: R - Residential, C - Commercial, I - Industrial, U - Utility, F - Farm

Lakeside Park

	In Whose Name Assessed	To Whom Transferred	Description of Property: Subdivision	Sec. or Lot	Town or Block	Rng	Number of Acres of Land: Acres	Tenths	No. S. Steel Footlocket	Indicate Homestead Tax or No	Indicate Agricultural Tax or No	* Indicate Type of Property	True and Full Valuations: Land Exclusive of Structures and Improvements	Buildings and Other Structures	Machinery Permanently Attached to Real Estate	Total True and Full Value	Assessed Valuations: Rural: Homestead Up to $4,000 20%	Rural: Over $4,000 and Non-Homestead 33⅓%	All Other: Homestead Up to $1,000 25%	All Other: Over $4,000 and Non-Homestead 40%	Machinery Permanently Attached to Real Estate 33⅓%	Total Assessed Value	Total Assessed Value as Equalized by the Board of Review	Final Equalized Value	Remarks
													Dollars	Dollars	Dollars	Dollars	Dollars	Dollars	Dollars	Dollars	Dollars	Dollars	Dollars	Dollars	
			Lakeside Park Lots 1 Part of Lot 5 Sec 34-142-26																						
1	Valdie G. & Josephine M. E. Erickson			1					C1	No	NO														
2	" " "			2						"	"														
3	" " "			3						"	"														
4	Erick N. & Winfield S. Anderson			4						"	"														
5	" " "			5						"	"														
6	Oscar E. & Florence C. Edwards			6						"	"														
7	" " "			7						"	"														
8	Benjamin Magnuson			8						"	"														
9	" "			9						"	"														
10	" "			10						"	"														
11	Leona Ruth E. Brown			11						"	"		Homestead $4,125 by Town Board										N 123		
12	" " "			12						"	"		" " " "										N 10		
13	" " "			13						"	"														
14	Roy A. & Mildred R. Ahlborn			14						"	"														
15	" " "			15						"	"														
16	" " "			16						"	"														
17																									
18																									
19																									
20																									

Cass County, Minnesota, for Taxes for the Year 1955.

	Sold for Taxes	Valuations by School Districts as Equalized by Department of Taxation: District No. Rate Mills	District No. Rate Mills	District No. Rate Mills	District No. Rate Mills	District No. Rate Mills	District No. Rate Mills	Tax including State Homestead Mills	State Tax on Non-Homestead 5.19 Mills	Special Taxes	Total Taxes	Paid	When Paid: Month Day Year	Number of Receipt	March Settlement 1956	June Settlement 1956	Penalty	November Settlement 1956	Penalty	Collections on First Monday in January 1957	Penalty	Delinquent on First Monday in January 1957	Total Delinquent Tax and Penalty	Remarks
		Dollars	Dollars	Dollars	Dollars	Dollars	Dollars	$ cts.	$ cts.	$ cts.	$ cts.				$ cts.	$ cts.	$ cts.	$ cts.	$ cts.	$ cts.	$ cts.	$ cts.	$ cts.	
1				17				458	08		466	1 PAID IN FULL	MAY 1 1956											
2				17				458	08		466	2 PAID IN FULL	MAY 1 1956	6056		1298								
3				17				458	08		466	3 PAID IN FULL	MAY 1 1956											
4				17				458	08		466	4 PAID IN FULL	MAY 31 1956	12413		2741								
5				83				2236	42		2278	5 PAID IN FULL	MAY 31 1956											
6				67				1804	34		1838	6 Not Paid Paid Not Paid	OCT 19 1956 MAY 31 1956 OCT 19 1956	12415 14706		1005		1605						
7				50				1346	26		1372	7 Not Paid	MAY 31 1956											
8			#210					5656			5656	8 PAID IN FULL	MAY 31 1956											
9			#10					270			270	9 PAID IN FULL	MAY 31 1956	12363		6464								
10			#20					538			538	10 PAID IN FULL	MAY 31 1956											
11			#123					3312			3312	11 PAID IN FULL	MAY 31 1956											
12			#10					270			270	12 PAID IN FULL	MAY 31 1956	12417		3852								
13			#10					270			270	13 PAID IN FULL	MAY 31 1956											
14			#100					2694			2694	14										2694	2963	
15			#10					270			270	15										270	297	
16			#18					484			484	16										484	532	
17												17												
18												18												
19												19												
20												20												
			#511																					
			368					20982	134		21116					16273		1605				3448		
			179																					

Assessment Roll and Tax List of Real Property in the Township of Hobart, Cass County, Minnesota, for Taxes for the Year 1955.

Form SC (33) (Revised 1954 Edition)

*Indicate Type of Property: R - Residential, C - Commercial, I - Industrial, U - Utility, F - Farm

Lakeside Park

	In Whose Name Assessed	To Whom Transferred	Description of Property: Subdivision	Sec. or Lot	Town or Block	Rng.	Number of Acres of Land (Acres / 100ths)	Sec. S. and Tax Dist.	Indicate Homestead Yes or No	Indicate Agricultural Yes or No	* Indicate Type of Property	True and Full Valuations: Land Exclusive of Structures and Improvements (Dollars)	Buildings and Other Structures (Dollars)	Machinery Permanently Attached to Real Estate (Dollars)	Total True and Full Value (Dollars)	Assessed Valuations: Rural: Homestead Up to $4,000 20% (Dollars)	Rural: Over $4,000 and Non-Homestead 33⅓% (Dollars)	All Other: Homestead Up to $1,000 25% (Dollars)	All Other: Over $1,000 and Non-Homestead 40% (Dollars)	Machinery Permanently Attached to Real Estate 33⅓% (Dollars)	Total Assessed Value (Dollars)	Total Assessed Value as Equalized by the Board of Review (Dollars)	Final Equalized Value (Dollars)
1	Robert A & Myrtle A Kasper		Lakeside Park	1	2			01	yes	no													
2	" "	"		2					"	"													
3	" "	"		3					"	"													
4	" "	"		4					"	"													
5	A. G. W. Kasper			5				110	"	"													
6	" "			6					"	"													
7	" "			7					"	"													
8	" "			8					"	"													
9	" "			9					"	"													
10	" "			10					"	"													
11	Philip M & Annette K Spaglier			11					"	"													
12	Philip M. Spaglier			12					"	"													
13	" "			13					"	"													
14	Earl F. & Ethel A. Sybrk			14					yes	"													
15	" "			15					"	"													
16	" "			16					"	"													
17	Rose Nicholson			17				110	"	"													
18	" "			18					"	"													
19	" "			19					"	"													
20	" "			20					"	"													

Cass County, Minnesota, for Taxes for the Year 1955.

	Sold for Taxes	Valuations by School Districts as Equalized by Department of Taxation: District No. ..... Rate ..... Mills (Dollars)	District No. ..... Rate ..... Mills (Dollars)	District No. ..... Rate ..... Mills (Dollars)	District No. ..... Rate ..... Mills (Dollars)	District No. ..... Rate ..... Mills (Dollars)	District No. ..... Rate ..... Mills (Dollars)	Tax including State Homestead ..... Mills ($ cts.)	State Tax on Non-Homestead 5.17 Mills ($ cts.)	Special Taxes ($ cts.)	Total Taxes ($ cts.)		Paid	When Paid (Month Day Year)	Number of Receipt	March Settlement 1956 ($ cts.)	June Settlement 1956 ($ cts.)	Penalty ($ cts.)	November Settlement 1956 ($ cts.)	Penalty ($ cts.)	Collections to First Monday in January 1957 ($ cts.)	Penalty ($ cts.)	Delinquent on First Monday in January 1957 ($ cts.)	Total Delinquent Tax and Penalty ($ cts.)	Remarks
1		4 20						5 38			5 38	1	PAID IN FULL	MAY 31 1956											
2		4 10						2 70			2 70	2	PAID IN FULL	MAY 31 1956	12419		27 72								
3		4 10						2 70			2 70	3	PAID IN FULL	MAY 31 1956											
4		4 100						26 94			26 94	4	PAID IN FULL	MAY 31 1956											
5		4 10						2 70			2 70	5	PAID IN FULL	MAY 31 1956											
6		4 80						21 54			21 54	6	PAID IN FULL	MAY 31 1956											
7		4 10						2 70			2 70	7	PAID IN FULL	MAY 31 1956	12776		35 04								
8		4 10						2 70			2 70	8	PAID IN FULL	MAY 31 1956											
9		4 10						2 70			2 70	9	PAID IN FULL	MAY 31 1956											
10		4 10						2 70			2 70	10	PAID IN FULL	MAY 31 1956											
11			19					4 56	08		4 66	11												4 66	513
12			183					44 28	94		50 22	12												50 22	5524
13			17					4 56	08		4 66	13												4 66	513
14		4 10						2 20			2 70	14	2nd Half Paid 1st Half Paid	OCT 30 1956 MAY 31 1956	15613		8 35		1 35						
15		4 118						31 78			31 78	15	2nd Half Paid 1st Half Paid	OCT 30 1956 MAY 31 1956	5961		15 89		1 89						
16		4 10						2 70			2 70	16	2nd Half Paid 1st Half Paid	OCT 30 1956 MAY 31 1956			1 35		1 35						
17			18					4 84	10		4 94	17	PAID IN FULL	MAY 31 1956											
18			43					11 58	22		11 80	18	PAID IN FULL	MAY 31 1956	12439		26 34								
19			17					4 56	08		4 66	19	PAID IN FULL	MAY 31 1956											
20			18					4 84	10		4 94	20	PAID IN FULL	MAY 31 1956											
		4 408																							
			313					194 22	1 60		195 82						117 69		18 59				59 54		
			721																						

Lakeside Park

Assessment Roll and Tax List of Real Property in the Town of Cass County, Minnesota, for Taxes for the Year 1955.

Form 3C (53) [illegible]

*Indicate Type of Property: R-Residential, C-Commercial, I-Industrial, U-Utility, F-Farm

	IN WHOSE NAME ASSESSED	TO WHOM TRANSFERRED	DESCRIPTION OF PROPERTY: SUBDIVISION	Sec. or Lot	Town or Block	Rng	Number of Acres of Land (Acres / 100ths)	No. School District	Indicate Homestead Tax or No	Indicate Agricultural Tax or No	* Indicate Type of Property	TRUE AND FULL VALUATIONS: LAND Exclusive of Structures and Improvements	BUILDINGS and Other Structures	MACHINERY Permanently Attached to Real Estate	TOTAL True and Full Value	ASSESSED VALUATIONS: RURAL: Homestead Up to $1,000 20%	RURAL: Over $4,000 and Non-Homestead 33⅓%	ALL OTHER: Homestead Up to $1,000 25%	ALL OTHER: Over $1,000 and Non-Homestead 40%	MACHINERY Permanently Attached to Real Estate 33⅓%	TOTAL ASSESSED VALUE	Total Assessed Value to be Equalized by the Board of Review	FINAL EQUALIZED VALUE
							Acres					Dollars	Dollars	Dollars	Dollars	Dollars	Dollars	Dollars	Dollars	Dollars	Dollars	Dollars	Dollars
1	Aug. G. Erickson		Lakeside	21	E			C-1	No	No													
2	"			22					"	"													
3	August G. Erickson			23					"	"													
4	"			24					"	"													
5	~~Fern E. + Earl A. Adams~~		S 20' of	25					"	"													
6	~~Fern E. + Earl A. Adams~~		N 20' of	25					Yes	"													
7	"	"		26					"	"													
8	"	"		27					"	"													
9	"	"		28					"	"													
10	"	"		29					"	"													
11																							
12																							
13																							
14																							
15																							
16																							
17																							
18																							
19																							
20																							

	SOLD FOR TAXES	VALUATIONS BY SCHOOL DISTRICTS AS EQUALIZED BY DEPARTMENT OF TAXATION: District No. ..... Rate ..... Mills	District No. ..... Rate ..... Mills	District No. 121 Rate 41 Mills	District No. ..... Rate ..... Mills	District No. ..... Rate ..... Mills	District No. ..... Rate ..... Mills	Tax Including State Homestead ..... Mills	State Tax on Non-Homestead 2.17 Mills	SPECIAL TAXES	TOTAL TAXES		PAID	WHEN PAID Month	Day	Year	Number of Receipt	March Settlement 1956	June Settlement 1956	Penalty	November Settlement 1956	Penalty	Collections to First Monday in January 1957	Penalty	Delinquent on First Monday in January 1957	Total Delinquent Tax and Penalty	REMARKS
		Dollars	Dollars	Dollars	Dollars	Dollars	Dollars	$ cts.	$ cts.	$ cts.	$ cts.										$ cts.	$ cts.	$ cts.	$ cts.	$ cts.	$ cts.	$ cts.	
1				150				4240	78		4118	1	PAID IN FULL	FEB	1	1956												
2				17				458	08		466	2	PAID IN FULL	FEB	1	1956												
3				41				1132	22		1154	3	PAID IN FULL	FEB	1	1956	1310	6424										
4				17				458	08		466	4	PAID IN FULL	FEB	1	1956												
5				8				216	04		220	5	PAID IN FULL	FEB	1	1956												
6			#5					134			134	6	PAID IN FULL	MAY	31	1956												
7			#148					4794			4794	7	PAID IN FULL	MAY	31	1956												
8			#10					220			220	8	PAID IN FULL	MAY	31	1956	7345		5768									
9			#10					220			220	9	PAID IN FULL	MAY	31	1956												
10			#10					220			220	10	PAID IN FULL	MAY	31	1956												
11												11																
12												12																
13												13																
14												14																
15												15																
16												16																
17												17																
18												18																
19												19																
20			#213					12042	120		12162	20						6424	5768									
			234																									
			447																									

Lakeside Park

Assessment Roll and Tax List of Real Property in the Township of Hunter, Cass County, Minnesota, for Taxes for the Year 1955.

*Indicate Type of Property: R-Residential, C-Commercial, I-Industrial, U-Utility, F-Farm

	In Whose Name Assessed	To Whom Transferred	Description of Property: Subdivision	Sec. or Lot	Town or Block	Rge.	Number of Acres of Land (Acres / 100ths)	Sch. District	Indicates Homestead Tax or No	Indicates Agricultural Tax or No	* Indicates Type of Property	True and Full Valuations: Land Exclusive of Improvements and Improvements (Dollars)	Buildings and Other Structures (Dollars)	Machinery Permanently Attached to Real Estate (Dollars)	Total True and Full Value (Dollars)	Assessed Valuations: Rural: Homestead Up to $4,000 20% (Dollars)	Rural: Over $4,000 and Non-Homestead 33⅓% (Dollars)	All Other: Homestead Up to $4,000 25% (Dollars)	All Other: Over $4,000 and Non-Homestead 40% (Dollars)	Machinery Permanently Attached to Real Estate 33⅓% (Dollars)	Total Assessed Value (Dollars)	Total Assessed Value as Equalized by the Board of Review (Dollars)	Final Equalized Value (Dollars)
1	Delbert H. + Martha L. Bridge		Lakeside Park Outlot	A				2-1	No	No													
2	Henry P. Loos		Sect. 1 of Outlot	B					No	"													
3	Benjamin Magnuson		" 2 "	B					"	"													
4	A. E. + Lelah Jackson		" 2 "	B					"	"													
5	Robert A. + Myrtle Kasper		" 4 "	B					"	"													
6	H. A. W. Kasper		" 5 "	B					"	"													
7	" "		" 6 "	B					"	"													
8	P. M. Kaplan		" 7 "	B					"	"													
9	Earl J. + Elizabeth Speck		" 8 "	B					Yes	"													
10	Rose Nickelson		" 9 "	B					No	"													
11	A. G. Erickson		" 10 "	B					"	"													
12																							
13																							
14																							
15																							
16																							
17																							
18																							
19																							
20																							

Cass County, Minnesota, for Taxes for the Year 1955.

	Sold for Taxes	Valuations by School Districts as Equalized by Department of Taxation: District No. ..... Rate ..... Mills (Dollars)	District No. ..... Rate ..... Mills (Dollars)	District No. 2-1 Rate 9.1 Mills (Dollars)	District No. ..... Rate ..... Mills (Dollars)	District No. ..... Rate ..... Mills (Dollars)	District No. ..... Rate ..... Mills (Dollars)	Tax including State Homestead ..... Mills ($ cts.)	State Tax on Non-Homestead 5.19 Mills ($ cts.)	Special Taxes ($ cts.)	Total Taxes ($ cts.)		Paid	When Paid (Month Day Year)	Number of Receipt	March Settlement 1956 ($ cts.)	June Settlement 1956 ($ cts.)	Penalty ($ cts.)	November Settlement 1956 ($ cts.)	Penalty ($ cts.)	Collections to First Monday in January 1957 ($ cts.)	Penalty ($ cts.)	Delinquent on First Monday in January 1957 ($ cts.)	Total Delinquent Tax and Penalty ($ cts.)	Remarks
1				183				84.30	6.8		84.98	1	2nd Half Paid / 1st Half Paid	Oct 19 1956 / MAY 31 1956	14707 / 12416		42.49		42.49					
2				5				1.34	0.2		1.36	2	PAID IN FULL	MAY 31 1956	12364		1.36							
3	SOLD FOR TAXES			5				1.34	0.2		1.36	3	PAID IN FULL	MAY 31 1956	12363		1.36							
4				5				1.34	0.2		1.36	4	PAID IN FULL	MAY 31 1956	12414		1.36							
5				4				1.08	0.2		1.10	5	PAID IN FULL	MAY 31 1956	12418		1.10							
6			4	3				.80			.80	6	PAID IN FULL	MAY 31 1956			.80							
7			4	3				.80			.80	7	PAID IN FULL	MAY 31 1956	12770		.80							
8				4				1.08	0.2		1.10	8	2nd Half Paid	Oct 30 1956	15613								1.10	1.21
9			4	2				.54			.54	9	1st Half Paid	MAY 31 1956	5461		.27		.27					
10				4				1.08	0.2		1.10	10	PAID IN FULL	MAY 31 1956	12434		1.10							
11				4				1.08	0.2		1.10	11	PAID IN FULL	FEB 1 1956	1870	1.10								
12												12												
13												13												
14												14												
15												15												
16												16												
17												17												
18												18												
19												19												
20												20												
			178					94.18	.92		95.60					1.10	50.64		42.76				1.10	
			164																					
			052																					

Lakeside Park

Assessment Roll and Tax List of Real Property in the Town of Hatton, Cass County, Minnesota, for Taxes for the Year 1955.

Form 3C (55) MILLER-DAVIS COMPANY, MINNEAPOLIS

*Indicate Type of Property: R-Residential, C-Commercial, I-Industrial, U-Utility, F-Farm

	IN WHOSE NAME ASSESSED	TO WHOM TRANSFERRED	DESCRIPTION OF PROPERTY: SUBDIVISION	Sec. or Lot	Town or Block	Rng.	Number of Acres of Land: Acres	Tenths	Sch. School District	Indicate Homestead Yes or No	Indicate Residential Yes or No	*Indicate Type of Property	TRUE AND FULL VALUATIONS: LAND Exclusive of Structures and Improvements	BUILDINGS and Other Structures	MACHINERY Permanently Attached to Real Estate	TOTAL True and Full Value	ASSESSED VALUATIONS: RURAL: Homestead Up to $4,000 20%	RURAL: Over $4,000 and Non-Homestead 33⅓%	ALL OTHER: Homestead Up to $4,000 25%	ALL OTHER: Over $4,000 and Non-Homestead 40%	MACHINERY Permanently Attached to Real Estate 33⅓%	TOTAL ASSESSED VALUE	Total Assessed Value as Equalized by the Board of Review	FINAL EQUALIZED VALUE
													Dollars	Dollars	Dollars	Dollars	Dollars	Dollars	Dollars	Dollars	Dollars	Dollars	Dollars	Dollars
1																								
2																								
3																								
4																								
5																								
6																								
7																								
8																								
9																								
10																								
11																								
12																								
13																								
14																								
15																								
16																								
17																								
18																								
19																								
20			Total Acres				388.946																	

	VALUATIONS BY SCHOOL DISTRICTS AS EQUALIZED BY DEPARTMENT OF TAXATION: District No. ..... Rate ..... Mills	District No. ..... Rate ..... Mills	District No. ..... Rate ..... Mills	District No. ..... Rate ..... Mills	District No. ..... Rate ..... Mills	District No. ..... Rate ..... Mills	Tax including State Homestead ..... Mills	State Tax on Non-Homestead 5.17 Mills	SPECIAL TAXES	TOTAL TAXES	PAID	WHEN PAID: Month	Day	Year	Number of Receipt	March Settlement 1956	June Settlement 1956	Penalty	November Settlement 1956	Penalty	Collections to First Monday in January 1957	Penalty	Delinquent on First Monday in January 1957	Penalty	Total Delinquent Tax and Penalty	REMARKS
	Dollars	Dollars	Dollars	Dollars	Dollars	Dollars	$ cts.	$ cts.	$ cts.	$ cts.						$ cts.	$ cts.	$ cts.	$ cts.	$ cts.	$ cts.	$ cts.	$ cts.	$ cts.	$ cts.	
1											1															
2											2															
3											3															
4											4															
5											5															
6											6															
7											7															
8											8															
9											9															
10											10															
11	Grand Totals										11															
12		#4184	1801	= 5985							12															
13		4279	1686	= 5965							13															
14		8463	3487	= 11950							14															
15											15															
16											16															
17					C+A	206778					17															
18					C+Na	93416					18															
19											19															
20						300646		3096		3037.72	20															