Assessment & Tax List - 1954

Slater

INDEX TO SECTIONS

SECTION	PAGE
Sec. 1	
" 2	
" 3	
" 4	
" 5	
" 6	
" 7	
" 8	
" 9	
" 10	
" 11	
" 12	
" 13	
" 14	
" 15	
" 16	
" 17	
" 18	
" 19	
" 20	
" 21	
" 22	
" 23	
" 24	
" 25	
" 26	
" 27	
" 28	
" 29	
" 30	
" 31	
" 32	
" 33	
" 34	
" 35	
" 36	

For Convenience of Auditor in Showing Boundaries of School Districts

Township No. ..... *Range No.* ..... *Mer. P. M.*

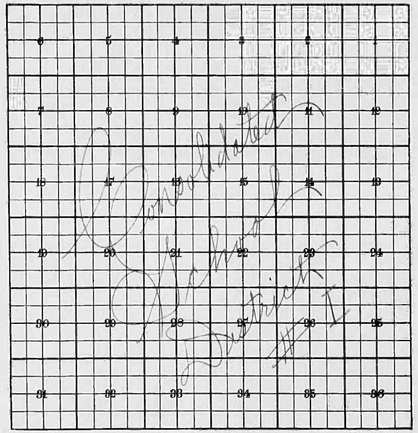

Returns Showing Grain Received in or Handled by Elevators, Warehouses and Mills in the ..... of ..... in the County of ..... for the Year Ending May 1, 1954.

NAMES OF OWNERS	ADDRESS	Bushels of Wheat	Bushels of Soy Beans	Bushels of Flax	Total No. of Bushels of Wheat, Soy Beans and Flax	★ Tax of ½ Mill per Bushel		Bushels of Corn	Bushels of Barley	Bushels of Rye	Bushels of Oats	Bushels of Buckwheat	Bushels of all Other Grains	Total No. Bushels Corn, Barley, Rye, Oats, Buckwheat and all Other Grains	★ Tax of ½ Mill Per Bushel		★ Total Tax		REMARKS
						Dollars	Cts.								Dollars	Cts.	Dollars	Cts.	

Note ★ Assessors will not fill these Columns

SUMMARY OF TAX COLLECTION

Original Levy	$ 3765.32	
Additions	$	
		$ 3765.32
Abatement		$ 35.04
		$ 3730.28

COLLECTIONS

March Settlement	$ 530.08	
June Settlement	$ 1820.08	
November Settlement	$ 958.85	
January Settlement	$ 48.92	$ 3357.93
		$
Over Collected	$ 9.22	
Under Collected	$	
Delinquent	$ 381.57	$ 372.35
Total		$ 3730.28

TABULAR SCHEDULE OF VALUATIONS,

LEVIED IN THE Town OF Slater

School District No.	Agricultural Lands	Non-Agricultural Lands	Personal Property	Total Value of all Property except Money and Credits	Rate of State Taxes: Total Rate of State Tax	Rate of County Taxes: Rev.	R. & B.	Welfare	Bonds and Int.	R. & B. Sky		Total Rate of County Tax	Rate of Town Taxes: Rev.	R. & B.	Drag Tax	State Loan	Fire	B. & D.		Total Rate of Town Tax	Rate of: Local	Special	State Loan	Deficiency	Tuition	Transportation	C.O.	B. & D.
	Dollars	Dollars	Dollars	Dollars	Mills	Mills	Mills	Mills	Mills	Mills	Mills	Mills	Mills	Mills	Mills	Mills	Mills	Mills	Mills	Mills	1 Mill	Mills	Mills	Mills	Mills	Mills	Mills	Mills
C 1	8463	3666	1624 / 752	14,505	H. 3.93	28.11	14.41	50.27	11.47	2.		106.61	6.9	12.8	1.		6.9	24.3		52.9	1.	25.	9	35		15	55	14.8
					N.H.S. 22 / 9.15																1.	30.	9	35		15	55	14.8

Assessed Value	Rural	All Other	Personal Property	Total
Homestead	5716			5716
Non-Homestead	6413		2376	8789
Total	12129		2376	14,505

RATES AND TAXES

COUNTY OF CASS, STATE OF MINNESOTA

2738 / 5763 / 19

SCHOOL TAXES: Total Rate of Sch'l Tax	Total Rate of all Taxes	TAXES LEVIED: LOCAL 1 MILL AND SPECIAL SCHOOL TAXES BY DISTRICTS: Local 1 Mill	Special	State Loan	Def.	Trans.	C. O.	B. & D.		Total School Taxes	ALL OTHER TAXES: FUNDS	Rate	Amounts
Mills	Mills												
85.3	248.81	1009	85217	90778	25748	1513	5548	14929		860 932	State —Non-Homestead		4578
110.3	273.81	442	22090	39776	12591	663	2430	6539		48731	State —Homestead		57700
		1451	47307	130554	41339	2176	7978	21468		1247773	County Revenue		40779
											County Road and Bridge		216199
											County Welfare		72805
											Bonds and Interest		16637
											R. & B. Sinking		2401
													1247751
											Town Revenue		10008
											Town Road and Bridge		20017
											Town Drag		1450
											Town State Loan		
											Fire		18698
											B. & D.		35541
													74716
											School Local 1 Mill		1451
											School Special		47307
											School State Loan		130554
											Deficiency		41339
											Tuition		
											Transportation		2176
											C. O.		7978
											B. & D.		21468
													1347773
													3765 32

Total Taxes Real Estate 3142.90
Pers. Prop. 622.42
Total 3765 32

Total Levy, $ 3765 32

Total Number of Acres 3926.20

State of Minnesota, } ss.
COUNTY OF CASS

I, R. C. Patterson, Auditor of said County and State aforesaid, do hereby certify that the foregoing is a true and correct Schedule, showing the valuation of all the taxable property, in the Town of Slater, in said County, the several rates of Taxation and Totals of the several Tax Funds levied thereon for the year A. D. 1934.

Witness my hand and official seal, this 3rd day of January A. D. 1935.

R. C. Patterson County Auditor
By Helen Pullen Deputy

SEAL

COLLECTIONS OF TAXES OF 1957 Town OF Slater CASS COUNTY, MINNESOTA

FUNDS	MARCH SETTLEMENT 1955	JUNE SETTLEMENT 1955	NOV. SETTLEMENT 1955	Amount Collected from Nov. 1, 19__ to First Monday in Jan. 1956	REDUCTIONS		Total Reductions and Collected	BALANCE UNCOLLECTED	ADDITIONS		Total Uncollected to First Monday in January, 19__
State—Non-Homestead,	1166	2905	605	66							
State—Homestead,	787	2753	1473	77							
County Revenue,	5628	19548	10606	557							
County Road and Bridge,	2785	10369	5626	292							
County Welfare,	10048	34903	18937	989							
County Bond and Interest,	2296	7976	4328	225							
Q+R Drainage	400	1391	755	39							
Town Revenue,	1387	4798	2603	135							
Town Road and Bridge,	2763	9597	5207	270							
Town Drag,	200	695	377	20							
Town State Loan,											
Fire	1387	4798	2603	135							
Q+J.	4765	16499	9168	476							
School Local 1 Mill	200	695	377	20							
School Special,	7091	24361	10837	490							
School State Loan,	1802	6259	3395	176							
Deficiency	5706	19824	10753	557							
Tuition											
Transportation	300	1044	566	29							
C.O.	1101	3825	2075	108							
Q+J.	2963	10292	5584	290							
	53008	182008	95885	4992							

		LOCAL 1 MILL	SPECIAL	STATE LOAN	Deficiency	Transport	C.O.	Q+J.			TOTALS
MARCH SETTLEMENT	School District No. Q-C1	167	2919	1051	3328	175	642	1728			9960
	Ra-C1	33	4172	751	2378	125	459	1235			9203
	Totals	200	7091	1802	5706	300	1101	2963			19163
JUNE SETTLEMENT	School District No. Q-C1	416	10408	3747	11966	625	2290	6162			35614
	Ra-C1	279	13953	2512	7854	419	1535	4130			30682
	Totals	695	24361	6259	19820	1044	3825	10292			66296
NOVEMBER SETTLEMENT	School District No. Q-C1	321	10029	2970	9453	482	1766	4753			27784
	Ra-C1	56	2808	505	1600	84	309	831			6193
	Totals	377	10837	3395	10753	566	2075	5584			33587
NOVEMBER to JANUARY	School District No. Q-C1	20	490	176	557	29	108	290			1672
	Totals	20	490	176	557	29	108	290			1672
ADDITIONS	School District No.										
	Totals										
REDUCTIONS	School District No.										
	Totals										

Assessment Roll and Tax List of Real Property in the Town of Shater, Cass County, Minnesota, for Taxes for the Year 1954.

Form 8CD (54) DELAR-BATE COMPANY, MINNEAPOLIS

*Indicate Type of Property: R-Residential, C-Commercial, I-Industrial, U-Utility, F-Farm

	IN WHOSE NAME ASSESSED	TO WHOM TRANSFERRED		DESCRIPTION OF PROPERTY: SUBDIVISION	Sec. or Lot	Town or Block	Rng	Number of Acres of Land: Acres	Mills	No. School District	Indicate Homestead Tax or No	Indicate Special Land Tax or No	*Indicate Type of Property	TRUE AND FULL VALUATIONS: LAND Exclusive of Structures and Improvements (Dollars)	BUILDINGS and Other Structures (Dollars)	MACHINERY Permanently Attached to Real Estate (Dollars)	TOTAL True and Full Value (Dollars)	ASSESSED VALUATIONS: RURAL: Homestead Up to $1,000 20% (Dollars)	RURAL: Over $1,000 and Non-Homestead 33⅓% (Dollars)	ALL OTHER: Homestead Up to $1,000 25% (Dollars)	ALL OTHER: Over $1,000 and Non-Homestead 40% (Dollars)	MACHINERY Permanently Attached to Real Estate 33⅓% (Dollars)	TOTAL ASSESSED VALUE (Dollars)	Total Assessed Value as Equalized by the Board of Review (Dollars)	FINAL EQUALIZED VALUE (Dollars)
	U. S. of America		1	S½ of NE¼ Lot 1	1	142	26		6-1																
	U. S. of America		2	NW¼ of NE¼ Lot 2																					
	U. S. of America		3	SW¼ of NE¼																					
	State of Minnesota		4	SE¼ of NE¼																					
			5																						
	U. S. of America		6	NE¼ of NW¼ Lot 3																					
	U. S. of America		7	NW¼ of NW¼ Lot 4																					
	U. S. of America		8	SW¼ of NW¼																					
	State of Minnesota		9	SE¼ of NW¼																					
			10																						
	State of Minnesota		11	NE¼ of SW¼																					
	State of Minnesota		12	NW¼ of SW¼																					
	U. S. of America		13	SW¼ of SW¼																					
	State of Minnesota		14	SE¼ of SW¼																					
			15																						
	State of Minnesota		16	NE¼ of SE¼																					
	State of Minnesota		17	NW¼ of SE¼																					
	State of Minnesota		18	SW¼ of SE¼																					
	State of Minnesota		19	SE¼ of SE¼ Lot 5																					
			20																						

	SOLD FOR TAXES	VALUATIONS BY SCHOOL DISTRICTS, AS EQUALIZED BY DEPARTMENT OF TAXATION: District No. ..... Rate ..... Mills (Dollars)	District No. ..... Rate ..... Mills (Dollars)	District No. ..... Rate ..... Mills (Dollars)	District No. ..... Rate ..... Mills (Dollars)	District No. ..... Rate ..... Mills (Dollars)	District No. ..... Rate ..... Mills (Dollars)	Tax including State Homestead ..... Mills ($ cts.)	State Tax on Non-Homestead ..... Mills ($ cts.)	SPECIAL TAXES ($ cts.)	TOTAL TAXES ($ cts.)		PAID	WHEN PAID: Month	Day	Year	Number of Receipt	March Settlement 1955 ($ cts.)	June Settlement 1955 ($ cts.)	Penalty ($ cts.)	November Settlement 1955 ($ cts.)	Penalty ($ cts.)	Collections to First Monday in January 1956 ($ cts.)	Penalty ($ cts.)	Delinquent on First Monday in January 1956 ($ cts.)	Total Delinquent Tax and Penalty ($ cts.)	REMARKS
1												1														
2												2														
3												3														
4												4														
5												5														
6												6														
7												7														
8												8														
9												9														
10												10														
11												11														
12												12														
13												13														
14												14														
15												15														
16												16														
17												17														
18												18														
19												19														
20												20														

Assessment Roll and Tax List of Real Property in the Town of Walker

Cass County, Minnesota, for Taxes for the Year 1954.

Form SCD (31) [illegible]

*Indicate Type of Property: R-Residential, C-Commercial, I-Industrial, U-Utility, F-Farm

	IN WHOSE NAME ASSESSED	TO WHOM TRANSFERRED	DESCRIPTION OF PROPERTY: SUBDIVISION	Sec. or Lot	Town or Block	Rng	Number of Acres of Land: Acres	Tenths	No. School District	Indicate Homestead Tax Yes or No	Indicate Agricultural Tax Yes or No	* Indicate Type of Property	TRUE AND FULL VALUATIONS: LAND Exclusive of Structures and Improvements (Dollars)	BUILDINGS and Other Structures (Dollars)	MACHINERY Permanently Attached to Real Estate (Dollars)	TOTAL True and Full Value (Dollars)	ASSESSED VALUATIONS: RURAL: Homestead Up to $4,000 20%	Over $4,000 and Non-Homestead 33⅓% (Dollars)	ALL OTHER: Homestead Up to $8,000 25%	Over $8,000 and Non-Homestead 40% (Dollars)	MACHINERY Permanently Attached to Real Estate 33⅓% (Dollars)	TOTAL ASSESSED VALUE (Dollars)	Total Assessed Value as Equalized by the Board of Review (Dollars)	FINAL EQUALIZED VALUE (Dollars)
1	U. S. of America		NE¼ of NE¼ Lot 1	2	142	26		61																
2	U. S. of America		NW¼ of NE¼ Lot 2																					
3	State of Minnesota		SW¼ of NE¼																					
4	U. S. of America		SE¼ of NE¼																					
5																								
6	U. S. of America		NE¼ of NW¼ - Lot 3																					
7	State of Minnesota		NW¼ of NW¼ Lot 4																					
8	State of Minnesota		SW¼ of NW¼ Lot 5																					
9	State of Minnesota		SE¼ of NW¼ Lot 6																					
10																								
11			NE¼ of SW¼																					
12	State of Minnesota		NW¼ of SW¼ Lot 10																					
13	U. S. of America		SW¼ of SW¼																					
14	Chas Anderson		SE¼ of SW¼ Lot 9				29	75					145	40		185	37					37		
15																								
16	U. S. of America		NE¼ of SE¼																					
17	State of Minnesota		NW¼ of SE¼ Lot 7																					
18	U. S. of America		SW¼ of SE¼ Lot 8																					
19	U. S. of America		SE¼ of SE¼																					
20																								
							29	75					145	40		185	37					37		

	SOLD FOR TAXES	VALUATIONS BY SCHOOL DISTRICTS AS EQUALIZED BY DEPARTMENT OF TAXATION: District No. ..... Rate ..... Mills	District No. ..... Rate ..... Mills	District No. ..... Rate ..... Mills	District No. ..... Rate ..... Mills	District No. ..... Rate ..... Mills	District No. ..... Rate ..... Mills	Tax Including State Homestead ..... Mills	State Tax on Non-Homestead 5.4 Mills	SPECIAL TAXES	TOTAL TAXES		PAID	WHEN PAID			Number of Receipt	March Settlement 1955	June Settlement 1955	Penalty	November Settlement 1955	Penalty	Collections to First Monday in January 1956	Penalty	Delinquent on First Monday in January 1956	Total Delinquent Tax and Penalty	REMARKS
		Dollars	Dollars	Dollars	Dollars	Dollars	Dollars	$ cts.	$ cts.	$ cts.	$ cts.			Month	Day	Year		$ cts.	$ cts.	$ cts.	$ cts.	$ cts.	$ cts.	$ cts.	$ cts.	$ cts.	
1												1															
2												2															
3												3															
4												4															
5												5															
6												6															
7												7															
8												8															
9												9															
10												10															
11												11															
12												12															
13												13															
14			$37					920			920	14	PAID IN FULL	AUG	29	1955	17750				920	23					
15												15															
16												16															
17												17															
18												18															
19												19															
20												20															
			$37					920			920										920						

Assessment Roll and Tax List of Real Property in the Town of Slater

Cass County, Minnesota, for Taxes for the Year 1954.

Form SCD (541) (Rev. 8-1-53) (Supersedes Form SCD (541) (Rev. 8-1-52))

*Indicate Type of Property: R-Residential, C-Commercial, I-Industrial, U-Utility, F-Farm

		In Whose Name Assessed	To Whom Transferred	Description of Property: Subdivision	Sec. or Lot	Town or Block	Rng.	Number of Acres of Land: Acres	Tenths	No. School District	Indicate Homestead Tax Yes or No	Indicate Agricultural Tax Yes or No	*Indicate Type of Property	True and Full Valuations: Land Exclusive of Structures and Improvements (Dollars)	Buildings and Other Structures (Dollars)	Machinery Permanently Attached to Real Estate (Dollars)	Total True and Full Value (Dollars)	Assessed Valuations: Rural: Homestead Up to $4,000 20% (Dollars)	Rural: Over $4,000 and Non-Homestead 33⅓% (Dollars)	All Other: Homestead Up to $4,000 25% (Dollars)	All Other: Over $4,000 Non-Homestead 40% (Dollars)	All Other: Machinery Permanently Attached to Real Estate 33⅓% (Dollars)	Total Assessed Value (Dollars)	Total Assessed Value as Equalized by the Board of Review (Dollars)	Final Equalized Value (Dollars)
	1	U. S. of America		NE¼ of NE¼ Lot 1	3	142	26		6-1																
	2	State of Minnesota		NW¼ of NE¼ Lot 2																					
	3	U. S. of America		SW¼ of NE¼																					
	4	U. S. of America		SE¼ of NE¼																					
	5																								
	6	Josef Nilsson		NE¼ of NW¼ Lot 3				41	51	10	yes	yes	F	80	40		120		40				40		
	7	U. S. of America		NW¼ of NW¼ Lot 4																					
	8	State of Minnesota		SW¼ of NW¼ Lot 5																					
	9	U. S. of America		SE¼ of NW¼ Lot 6																					
	10																								
	11	U. S. of America		NE¼ of SW¼ Lot 7																					
	12	U. S. of America		NW¼ of SW¼ Lot 9																					
	13	U. S. of America		SW¼ of SW¼																					
	14	U. S. of America		SE¼ of SW¼ Lot 8																					
	15																								
	16	U. S. of America		NE¼ of SE¼ Lot 10																					
	17	U. S. of America		SW¼ of SE¼																					
	18	U. S. of America		SW¼ of SE¼																					
	19	U. S. of America		SE¼ of SE¼																					
	20																								
								41	51					80	40		120		40				40		

	Sold for Taxes	Valuations by School Districts as Equalized by Department of Taxation: District No. Rate ... Mills (Dollars)	District No. Rate ... Mills (Dollars)	District No. Rate ... Mills (Dollars)	District No. Rate ... Mills (Dollars)	District No. Rate ... Mills (Dollars)	District No. Rate ... Mills (Dollars)	Tax Including State Homestead ... Mills ($ cts.)	State Tax on Non-Homestead 54.76 Mills ($ cts.)	Special Taxes ($ cts.)	Total Taxes ($ cts.)		Paid	When Paid: Month	Day	Year	Number of Receipt	March Settlement 1955 ($ cts.)	June Settlement 1955 ($ cts.)	Penalty ($ cts.)	November Settlement 1955 ($ cts.)	Penalty ($ cts.)	Collections to First Monday in January 1956 ($ cts.)	Penalty ($ cts.)	Delinquent on First Monday in January 1956 ($ cts.)	Total Delinquent Tax and Penalty ($ cts.)	Remarks
1												1															
2												2															
3												3															
4												4															
5												5															
6		40						996	20		1016	6	PAID IN FULL MAY 31 1955				12072		-1016								
7												7															
8												8															
9												9															
10												10															
11												11															
12												12															
13												13															
14												14															
15												15															
16												16															
17												17															
18												18															
19												19															
20												20															
		40						996	20		1016								-1016								

Lakeside Park

Form SCD (54) [illegible]

Assessment Roll and Tax List of Real Property in the Town of Stites

Cass County, Minnesota, for Taxes for the Year 1954.

*Indicate Type of Property: R-Residential, C-Commercial, I-Industrial, U-Utility, F-Farm

	In Whose Name Assessed	To Whom Transferred	Description of Property: Subdivision	Sec. or Lot	Town or Block	Rng	Number of Acres of Land: Acres	Tenths	No. School District	Indicate Homestead Tax or No	Indicate Agricultural Tax or No	* Indicate Type of Property	True and Full Valuations: Land Exclusive of Structures and Improvements (Dollars)	Buildings and Other Structures (Dollars)	Machinery Permanently Attached to Real Estate (Dollars)	Total True and Full Value (Dollars)	Assessed Valuations: Rural: Homestead Up to $1,000 20% (Dollars)	Rural: Over $1,000 and Non-Homestead 33⅓% (Dollars)	All Other: Homestead Up to $1,000 25% (Dollars)	All Other: Over $1,000 and Non-Homestead 40% (Dollars)	Machinery Permanently Attached to Real Estate 33⅓% (Dollars)	Total Assessed Value (Dollars)	Total Assessed Value as Equalized by the Board of Review (Dollars)	Final Equalized Value (Dollars)
1	U. S. of America		NE¼ of NE¼ Lot 1	4	142	26			C-1															
2	State of Minnesota		NW¼ of NE¼ Lot 2																					
3	State of Minnesota		SW¼ of NE¼																					
4	State of Minnesota		SE¼ of NE¼																					
5																								
6	State of Minnesota		NE¼ of NW¼ Lot 3																					
7	State of Minnesota		SW¼ of NW¼ Lot 4																					
8	State of Minnesota		SW¼ of NW¼																					
9	State of Minnesota		SE¼ of NW¼																					
10																								
11	U. S. of America		NE¼ of SW¼																					
12	U. S. of America		NW¼ of SW¼																					
13	U. S. of America		SW¼ of SW¼																					
14	U. S. of America		SE¼ of SW¼																					
15																								
16	U. S. of America		NE¼ of SE¼																					
17	U. S. of America		NW¼ of SE¼																					
18	U. S. of America		SW¼ of SE¼																					
19	U. S. of America		SE¼ of SE¼																					
20																								

	Sold for Taxes	Valuations by School Districts as Equalized by Department of Taxation: District No. ..... Rate ..... Mills (Dollars)	District No. ..... Rate ..... Mills (Dollars)	District No. ..... Rate ..... Mills (Dollars)	District No. ..... Rate ..... Mills (Dollars)	District No. ..... Rate ..... Mills (Dollars)	District No. ..... Rate ..... Mills (Dollars)	Tax Including State Homestead ..... Mills ($ cts.)	State Tax on Non-Homestead ..... Mills ($ cts.)	Special Taxes ($ cts.)	Total Taxes ($ cts.)	Paid	When Paid: Month	Day	Year	Number of Receipt	March Settlement 1955 ($ cts.)	June Settlement 1955 ($ cts.)	Penalty ($ cts.)	November Settlement 1955 ($ cts.)	Penalty ($ cts.)	Collections to First Monday in January 1956 ($ cts.)	Penalty ($ cts.)	Delinquent on First Monday in January 1956 ($ cts.)	Total Delinquent Tax and Penalty ($ cts.)	Remarks
1																										
2																										
3																										
4																										
5																										
6																										
7																										
8																										
9																										
10																										
11																										
12																										
13																										
14																										
15																										
16																										
17																										
18																										
19																										
20																										

Lakeside Park

Form ACD (54) 50,000—Form 20-9000, Minneapolis

Assessment Roll and Tax List of Real Property in the Town of Walter, Cass County, Minnesota, for Taxes for the Year 1954.

*Indicate Type of Property: R-Residential, C-Commercial, I-Industrial, U-Utility, F-Farm

	In Whose Name Assessed	To Whom Transferred	Description of Property: Subdivision	Sec. or Lot	Town or Block	Rng	Number of Acres of Land: Acres	100ths	No. School District	Indicate Homestead Tax or No	Indicate Agricultural Tax or No	*Indicate Type of Property	True and Full Valuations: Land Exclusive of Structures and Improvements (Dollars)	Buildings and Other Structures (Dollars)	Machinery Permanently Attached to Real Estate (Dollars)	Total True and Full Value (Dollars)	Assessed Valuations: Rural: Homestead Up to $1,000 20% (Dollars)	Rural: Over $4,000 and Non-Homestead 33⅓% (Dollars)	All Other: Homestead Up to $4,000 25% (Dollars)	All Other: Over $4,000 and Non-Homestead 40% (Dollars)	All Other: Machinery Permanently Attached to Real Estate 33⅓% (Dollars)	Total Assessed Value	Total Assessed Value as Equalized by the Board of Review (Dollars)	Final Equalized Value (Dollars)
1	U. S. of America		NE¼ of NE¼ Lot 1	5	142	26			61															
2	U. S. of America		NW¼ of NE¼ Lot 2																					
3	U. S. of America		SW¼ of NE¼																					
4	U. S. of America		SE¼ of NE¼																					
5																								
6	U. S. of America		NE¼ of NW¼ Lot 3																					
7	U. S. of America		NW¼ of NW¼ Lot 4																					
8	U. S. of America		SW¼ of NW¼																					
9	U. S. of America		SE¼ of NW¼																					
10																								
11	U. S. of America		NE¼ of SW¼																					
12	U. S. of America		NW¼ of SW¼																					
13	U. S. of America		SW¼ of SW¼ Lot 5																					
14	U. S. of America		SE¼ of SW¼																					
15																								
16	U. S. of America		NE¼ of SE¼																					
17	U. S. of America		NW¼ of SE¼																					
18	U. S. of America		SW¼ of SE¼																					
19	U. S. of America		SE¼ of SE¼																					
20																								

	Sold for Taxes	Valuations by School Districts as Equalized by Department of Taxation: District No. ..... Rate ..... Mills (Dollars)	District No. ..... Rate ..... Mills (Dollars)	District No. ..... Rate ..... Mills (Dollars)	District No. ..... Rate ..... Mills (Dollars)	District No. ..... Rate ..... Mills (Dollars)	District No. ..... Rate ..... Mills (Dollars)	Tax including State Homestead ..... Mills ($ cts.)	State Tax on Non-Homestead ..... Mills ($ cts.)	Special Taxes ($ cts.)	Total Taxes ($ cts.)		Paid	When Paid: Month	Day	Year	Number of Receipt	March Settlement 1955 ($ cts.)	June Settlement 1955 ($ cts.)	Penalty ($ cts.)	November Settlement 1955 ($ cts.)	Penalty ($ cts.)	Collections to First Monday in January 1956 ($ cts.)	Penalty ($ cts.)	Delinquent on First Monday in January 1956 ($ cts.)	Total Delinquent Tax and Penalty ($ cts.)	Remarks
1												1															
2												2															
3												3															
4												4															
5												5															
6												6															
7												7															
8												8															
9												9															
10												10															
11												11															
12												12															
13												13															
14												14															
15												15															
16												16															
17												17															
18												18															
19												19															
20												20															

Lakeside Park

Assessment Roll and Tax List of Real Property in the Town of Slater, Cass County, Minnesota, for Taxes for the Year 1954.

Form SCD2(54) 50,000-5-54 Printed, Minnesota

*Indicate Type of Property: R-Residential, C-Commercial, I-Industrial, U-Utility, F-Farm

In Whose Name Assessed	To Whom Transferred		Description of Property: Subdivision	Sec. or Lot	Town or Block	Rng.	Number of Acres of Land: Acres	100ths	No. School District	Indicate Homestead Yes or No	Indicate Agricultural Land Yes or No	*Indicate Type of Property	True and Full Valuations: Land Exclusive of Buildings and Other Improvements (Dollars)	Buildings and Other Structures (Dollars)	Machinery Permanently Attached to Real Estate (Dollars)	Total True and Full Value (Dollars)	Assessed Valuations: Rural: Homestead Up to $4,000 20% (Dollars)	Rural: Over $4,000 and Non-Homestead 33⅓% (Dollars)	All Other: Homestead Up to $4,000 25% (Dollars)	All Other: Over $4,000 and Non-Homestead 40% (Dollars)	Machinery Permanently Attached to Real Estate 33⅓% (Dollars)	Total Assessed Value (Dollars)	Total Assessed Value as Equalized by the Board of Review (Dollars)	Final Equalized Value (Dollars)
U. S. of America		1	NE¼ of NE¼ Lot 1	6	142	26			6-1															
State of Minnesota		2	NW¼ of NE¼ Lot 2																					
Eliza Slater		3	SW¼ of NE¼				40			yes	yes	F	200	225		425	85					85		
U. S. of America		4	SE¼ of NE¼																					
		5																						
State of Minnesota		6	NE¼ of NW¼ Lot 3																					
State of Minnesota		7	NW¼ of NW¼ Lot 4																					
State of Minnesota		8	SW¼ of NW¼ Lot 5																					
State of Minnesota		9	SE¼ of NW¼																					
		10																						
State of Minnesota		11	NE¼ of SW¼																					
State of Minnesota		12	NW¼ of SW¼ Lot 6																					
U. S. of America		13	SW¼ of SW¼ Lot 7																					
U. S. of America		14	SE¼ of SW¼																					
		15																						
U. S. of America		16	NE¼ of SE¼																					
Eliza Slater		17	NW¼ of SE¼				40			yes		F	200			200	40					40		
State of Minnesota		18	SW¼ of SE¼																					
U. S. of America		19	SE¼ of SE¼ Lot 8																					
		20																						
							80						400	225		625	125					125		

Sold for Taxes	Validations by School Districts as Equalized by Department of Taxation: District No. Rate ... Mills	District No. Rate ... Mills	District No. Rate ... Mills	District No. Rate ... Mills	District No. Rate ... Mills	District No. Rate ... Mills	Tax including State Homestead ... Mills $ cts.	State Tax on Non-Homestead ... Mills $ cts.	Special Taxes $ cts.	Total Taxes $ cts.	Paid	When Paid Month Day Year	Number of Receipt	March Settlement 1955 $ cts.	June Settlement 1955 $ cts.	Penalty $ cts.	November Settlement 1955 $ cts.	Penalty $ cts.	Collections to First Monday in January 1956 $ cts.	Penalty $ cts.	Delinquent on First Monday in January 1956 $ cts.	Total Delinquent Tax and Penalty $ cts.	Remarks
	Dollars	Dollars	Dollars	Dollars	Dollars	Dollars																	
1																							
2																							
3	4 85						2 14			2 14	Part Paid Balance Paid	MAY 31 1955 OCT 31 1955	2475 4759		10 52		10 62						
4																							
5																							
6																							
7																							
8																							
9																							
10																							
11																							
12																							
13																							
14																							
15																							
16																							
17	4 40						9 46			9 46	Part Paid Balance Paid	MAY 31 1955 OCT 31 1955	2475 4759		5 58		4 38						
18																							
19																							
20																							
	8 25						31 10			31 10					16 10		15 00						

Assessment Roll and Tax List of Real Property in the Town of Slater, Cass County, Minnesota, for Taxes for the Year 1954.

Form 5CD (54) [illegible]

*Indicate Type of Property: R - Residential, C - Commercial, I - Industrial, U - Utility, F - Farm

	In Whose Name Assessed	To Whom Transferred		Description of Property: Subdivision	Sec. or Lot	Town or Block	Rng	Number of Acres of Land (Acres / 100ths)	No. School District	Indicate Homestead Tax w. Ho	Indicate Agricultural Tax w. Ag	*Indicate Type of Property	True and Full Valuations: Land Exclusive of Structures and Improvements (Dollars)	Buildings and Other Structures (Dollars)	Machinery Permanently Attached to Real Estate (Dollars)	Total True and Full Value (Dollars)	Assessed Valuations: Rural: Homestead Up to $3,000 20% (Dollars)	Rural: Over $3,000 and Non-Homestead 33⅓% (Dollars)	All Other: Homestead Up to $3,000 25% (Dollars)	All Other: Over $3,000 and Non-Homestead 40% (Dollars)	Machinery Permanently Attached to Real Estate 33⅓% (Dollars)	Total Assessed Value (Dollars)	Total Assessed Value as Equalized by the Board of Review (Dollars)	Final Equalized Value (Dollars)
1	Howard & Gladys L. Moody		1	NE¼ of NE¼ Lot 5	7	142	26	35.75	61	MO	yes	F	200	1300		1500		500				500		
2	" " "		2	NW¼ of NE¼				40		"	"	F	180			180		60				60		
3	Peter J. Pohl		3	SW¼ of NE¼				40		"	"	T	201			201		67				67		
4	Howard & Gladys L. Moody		4	SE¼ of NE¼				40		"	"	F	180			180		60				60		
5																								
6	John H. & Thelma M. Daniels		6	NE¼ of NW¼				40		yes	"	F	200	125		325	65					65		
7	" " "		7	NW¼ of NW¼ Lot 1				40.93		"	"	F	200			200	40					40		
	State of Minnesota		8	SW¼ of NW¼ Lot 2																				
	U. S. of America		9	SE¼ of NW¼																				
			10																					
	U. S. of America		11	NE¼ of SW¼																				
	U. S. of America		12	NW¼ of SW¼ Lot 3																				
	U. S. of America		13	SW¼ of SW¼ Lot 4																				
	U. S. of America		14	SE¼ of SW¼																				
			15																					
16	Howard & Gladys L. Moody		16	NE¼ of SE¼				40		MO	"	F	183			183		61				61		
	State of Minnesota		17	NW¼ of SE¼																				
18	Peter J. Pohl		18	SW¼ of SE¼				40		MO	"	T	210			210		70				70		
	State of Minnesota		19	SE¼ of SE¼																				
			20																					
								310.68					1554	1425		2979	105	818				923		

	Sold for Taxes	Valuations by School Districts as Equalized by Department of Taxation: District No. ..... Rate ..... Mills	District No. 1 Rate 34.5 Mills	District No. ..... Rate ..... Mills	District No. ..... Rate ..... Mills	District No. ..... Rate ..... Mills	District No. ..... Rate ..... Mills	Tax Including State Homestead ..... Mills	State Tax on Non-Homestead 6.85 Mills	Special Taxes	Total Taxes	Paid	When Paid (Month Day Year)	Number of Receipt	March Settlement 1955	June Settlement 1955	Penalty	November Settlement 1955	Penalty	Collections to First Monday in January 1956	Penalty	Delinquent on First Monday in January 1956	Penalty	Total Delinquent Tax and Penalty	Remarks
		Dollars	Dollars	Dollars	Dollars	Dollars	Dollars	$ cts.	$ cts.	$ cts.	$ cts.				$ cts.	$ cts.	$ cts.	$ cts.	$ cts.	$ cts.	$ cts.	$ cts.	$ cts.	$ cts.	
1			500					12440	262		12702	1st Half Paid / 2nd Half Paid	MAY 31 1955 / OCT 6 1955	6190 / 3951		-6351		6351							
2			60					1492	32		1524	1st Half Paid / 2nd Half Paid	MAY 31 1955 / OCT 6 1955			762		762							
3	SOLD FOR TAXES		67					1668	34		1702	1st Half Paid / 2nd Half Paid	MAY 31 1955 / OCT 6 1955	8797 / 3751		-762		762				1702			
4			60					1492	32		1524														
5																									
6			465					1618			1618	PAID IN FULL	MAY 31 1955	6634		-2614									
7			40					946			946	PAID IN FULL	MAY 31 1955												
8																									
9																									
10																									
11																									
12																									
13																									
14																									
15																									
16			61					1518	32		1550	1st Half Paid / 2nd Half Paid	OCT 6 1955	8797 / 3751		775		775							
17																									
18	SOLD FOR TAXES		70					1742	36		1778												1778		
19																									
20																									
			$105 × 14 = 923					22966	428		23394					1162		8650				3780			

Form 5CD (54) 50,000-5-54-Gov. Printing Office

Assessment Roll and Tax List of Real Property in the Town of Slater, Cass County, Minnesota, for Taxes for the Year 1954.

*Indicate Type of Property: R-Residential, C-Commercial, I-Industrial, U-Utility, F-Farm

	In Whose Name Assessed	To Whom Transferred	Description of Property: Subdivision	Sec. or Lot	Town or Block	Rng	Number of Acres of Land: Acres	Tenths	No. School District	Indicates Homestead Tax or No	Indicates Agricultural Tax or No	*Indicates Type of Property	True and Full Valuations: Land Exclusive of Structures and Improvements	Buildings and Other Structures	Machinery Permanently Attached to Real Estate	Total True and Full Value	Assessed Valuations: Rural: Homestead Up to $4,000 20%	Rural: Over $4,000 Homestead 33⅓%	All Other: Homestead Up to $1,000 25%	All Other: Over $1,000 and Non-Homestead 40%	Machinery Permanently Attached to Real Estate 33⅓%	Total Assessed Value	Total Assessed Value as Equalized by the Board of Review	Final Equalized Value
													Dollars	Dollars	Dollars	Dollars	Dollars	Dollars	Dollars	Dollars	Dollars	Dollars	Dollars	Dollars
	U. S. of America		NE¼ of NE¼	8	142	26			61															
	U. S. of America		NW¼ of NE¼																					
	U. S. of America		SW¼ of NE¼																					
	U. S. of America		SE¼ of NE¼																					
5																								
6	Mary E. & Elwyn L. Pohl		NE¼ of NW¼				52.43			yes	yes	T	210			210	42					42		
7	U. S. of America		NW¼ of NW¼ Lot 1																					
8	Howard & Gladyce I. Moody		SW¼ of NW¼				50.70			no		F	183			183		61				61		
9	Mary E. & Elwyn L. Pohl		SE¼ of NW¼				49.85			yes		F	245			245	49					49		
10																								
11	" " "		NE¼ of SW¼				46.30			yes		F	255	1700		1955	391					391		
12	Howard & Gladyce I. Moody		NW¼ of SW¼				46.30			no		F	183			183		61				61		
13	U. S. of America		SW¼ of SW¼ less 6.5 acres																					
14	Elwyn L. Pohl & Mary E. Pohl		SE¼ of SW¼							yes		T	150			150	30					30		
15	State of Minnesota		E. 5 acres of N½ of S½ of SW¼																					
16	U. S. of America		NE¼ of SE¼																					
17	Mary E. & Elwyn L. Pohl		NW¼ of SE¼				36.50			yes		F	180			180	36					36		
18	" "		SW¼ of SE¼				42.55			"		F	220			220	44					44		
19	U. S. of America		SE¼ of SE¼																					
20	State of Minnesota		S½ of S½ of SW¼																					
							324.33						1626	1700		3326	592	122				714		

Validations by School Districts as Equalized by Department of Taxation

	Sold for Taxes	District No. ..... Rate ..... Mills	District No. 61 Rate 41.4 Mills	District No. ..... Rate ..... Mills	District No. ..... Rate ..... Mills	District No. ..... Rate ..... Mills	District No. ..... Rate ..... Mills	Tax including State Homestead ..... Mills	State Tax on Non-Homestead 52.7 Mills	Special Taxes	Total Taxes		Paid	When Paid: Month Day Year	Number of Receipt	March Settlement 1955	June Settlement 1955	Penalty	November Settlement 1955	Penalty	Collections to First Monday in January 1956	Penalty	Delinquent on First Monday in January 1956	Total Delinquent Tax and Penalty	Remarks
		Dollars	Dollars	Dollars	Dollars	Dollars	Dollars	$ cts.	$ cts.	$ cts.	$ cts.					$ cts.	$ cts.	$ cts.	$ cts.	$ cts.	$ cts.	$ cts.	$ cts.	$ cts.	
1												1													
2												2													
3												3													
4												4													
5												5													
6		H	42					1046			1046	6	1st Half Paid 2nd Half Paid	MAY 31 1955 OCT 31 1955	12076 15512		523		523						
7												7													
8			61					1518	32		1550	8	1st Half Paid 2nd Half Paid	MAY 31 1955 OCT 6 1955	12776 13151		775		775						
9		H	49					1220			1220	9	1st Half Paid 2nd Half Paid	MAY 31 1955 OCT 31 1955	12076 15582		610		610						
10												10													
11		H	391					9728			9728	11	1st Half Paid 2nd Half Paid	MAY 31 1955 OCT 31 1955	12076 15582		4864		4864						
12			61					1518	32		1550	12	1st Half Paid 2nd Half Paid	MAY 31 1955 OCT 6 1955	12776 13151		775		775						
13												13													
14		H	30					746			746	14	PAID IN FULL	AUG 17 1955	12910				746						
15												15													
16												16													
17		H	36					846			846	17	1st Half Paid 2nd Half Paid	MAY 31 1955 OCT 31 1955	12584 15076		423		423						
18		H	44					1044			1044	18	1st Half Paid 2nd Half Paid	MAY 31 1955 OCT 31 1955											
19												19													
20												20													
		$ 592 122 714						17766	64		17830						2566		9288						

Form 5CD (54) 50,000-5-54 Gov. Ptg. Office

Assessment Roll and Tax List of Real Property in the Town of Platte

Cass County, Minnesota, for Taxes for the Year 1954.

*Indicate Type of Property: R-Residential, C-Commercial, I-Industrial, U-Utility, F-Farm

	IN WHOSE NAME ASSESSED	TO WHOM TRANSFERRED	DESCRIPTION OF PROPERTY: SUBDIVISION	Sec. or Lot	Town or Block	Reg.	Number of Acres of Land: Acres	Tenths	No. School District	Individual Homestead Tax or No	Individual Agricultural Tax or No	* Indicate Type of Property	TRUE AND FULL VALUATIONS: LAND Exclusive of Structures and Improvements (Dollars)	BUILDINGS and Other Structures (Dollars)	MACHINERY Permanently Attached to Real Estate (Dollars)	TOTAL True and Full Value (Dollars)	ASSESSED VALUATIONS: RURAL: Homestead Up to $1,000 20% (Dollars)	RURAL: Over $4,000 and Non-Homestead 33⅓% (Dollars)	ALL OTHER: Homestead Up to $1,000 25% (Dollars)	ALL OTHER: Over $4,000 and Non-Homestead 40% (Dollars)	MACHINERY Permanently Attached to Real Estate 33⅓% (Dollars)	TOTAL ASSESSED VALUE (Dollars)	Total Assessed Value as Equalized by the Board of Review (Dollars)	FINAL EQUALIZED VALUE (Dollars)
1	U. S. of America		N E ¼ of N E ¼	9	142	26			6-1															
2	U. S. of America		N W ¼ of N E ¼																					
3	U. S. of America		S W ¼ of N E ¼																					
4	U. S. of America		S E ¼ of N E ¼																					
5																								
6	U. S. of America		N E ¼ of N W ¼																					
7	U. S. of America		N W ¼ of N W ¼																					
8	U. S. of America		S W ¼ of N W ¼																					
9	U. S. of America		S E ¼ of N W ¼																					
10																								
11	U. S. of America		N E ¼ of S W ¼																					
12	U. S. of America		N W ¼ of S W ¼																					
13	U. S. of America		S W ¼ of S W ¼																					
14	U. S. of America		S E ¼ of S W ¼																					
15																								
16	U. S. of America		N E ¼ of S E ¼																					
17	U. S. of America		N W ¼ of S E ¼																					
18	U. S. of America		S W ¼ of S E ¼																					
19	U. S. of America		S E ¼ of S E ¼																					
20																								

	SOLD FOR TAXES (Dollars)	VALUATIONS BY SCHOOL DISTRICTS AS EQUALIZED BY DEPARTMENT OF TAXATION: District No. ..... Rate ..... Mills (Dollars)	District No. ..... Rate ..... Mills (Dollars)	District No. ..... Rate ..... Mills (Dollars)	District No. ..... Rate ..... Mills (Dollars)	District No. ..... Rate ..... Mills (Dollars)	District No. ..... Rate ..... Mills (Dollars)	Tax Including State Homestead ..... Mills ($ cts.)	State Tax on Non-Homestead ..... Mills ($ cts.)	SPECIAL TAXES ($ cts.)	TOTAL TAXES ($ cts.)		PAID	WHEN PAID: Month	Day	Year	Number of Receipt	March Settlement 1955 ($ cts.)	June Settlement 1955 ($ cts.)	Penalty ($ cts.)	November Settlement 1955 ($ cts.)	Penalty ($ cts.)	Collections to First Monday in January 1956 ($ cts.)	Penalty ($ cts.)	Delinquent on First Monday in January 1956 ($ cts.)	Total Delinquent Tax and Penalty ($ cts.)	REMARKS
1												1														
2												2														
3												3														
4												4														
5												5														
6												6														
7												7														
8												8														
9												9														
10												10														
11												11														
12												12														
13												13														
14												14														
15												15														
16												16														
17												17														
18												18														
19												19														
20												20														

Assessment Roll and Tax List of Real Property in the Town of Salem

Form SCD (54) [illegible]

* Indicate Type of Property: R - Residential, C - Commercial, I - Industrial, U - Utility, F - Farm

	In Whose Name Assessed	To Whom Transferred	Description of Property: Subdivision	Sec. or Lot	Town or Block	Rng	Number of Acres of Land (Acres / 100ths)	No. School District	Indicate Homestead Tax or No	Indicate Agricultural Tax or No	* Indicate Type of Property	True and Full Valuations: Land Exclusive of Structures and Improvements (Dollars)	Buildings and Other Structures (Dollars)	Machinery Permanently Attached to Real Estate (Dollars)	Total True and Full Value (Dollars)	Assessed Valuations: Rural: Homestead Up to $1,000 20% (Dollars)	Rural: Over $4,000 Non-Homestead 33⅓% (Dollars)	All Other: Homestead Up to $4,000 25% (Dollars)	All Other: Over $4,000 Non-Homestead 40% (Dollars)	All Other: Machinery Permanently Attached to Real Estate 33⅓% (Dollars)	Total Assessed Value (Dollars)	Total Assessed Value as Equalized by the Board of Review (Dollars)	Final Equalized Value (Dollars)
1	U. S. of America		NE ¼ of NE ¼	10	142	26		1-1															
2	U. S. of America		NW ¼ of NE ¼																				
3	Carl & Freda Larson		Pt. 10.63 acs N Lot 3 SW ¼ of NE ¼				10.63		yes	yes	T	50			50	10					10		
4	U. S. of America		SE ¼ of NE ¼																				
5	U. S. of America		Lot 3 less Pt. 10.63 acs																				
6	Carl & Freda Larson		NE ¼ of NW ¼				40		yes	"	T	200			200	40					40		
7	" " "		NW ¼ of NW ¼				40		"	"	T	200			200	40					40		
8	" " "		SW ¼ of NW ¼				40		"	"	T	200			200	40					40		
9	" " "		SE ¼ of NW ¼ — Lot 4				26.75		"	"	F	150	350		500	100					100		
10																							
11	U. S. of America		NE ¼ of SW ¼ Lot 5																				
12	U. S. of America		NW ¼ of SW ¼																				
13	U. S. of America		SW ¼ of SW ¼																				
14	U. S. of America		SE ¼ of SW ¼ Lot 6																				
15																							
16	U. S. of America		NE ¼ of SE ¼ Lot 1																				
17	U. S. of America		NW ¼ of SE ¼ Lot 2																				
18			SW ¼ of NE ¼																				
19			SE ¼ of NE ¼																				
20																							
							157.38					800	350		1,150	230					230		

Cass County, Minnesota, for Taxes for the Year 1954.

	Sold for Taxes	Valuations by School Districts as Equalized by Department of Taxation: District No. / Rate (Mills) (Dollars)	District No. / Rate (Mills) (Dollars)	District No. / Rate (Mills) (Dollars)	District No. / Rate (Mills) (Dollars)	District No. / Rate (Mills) (Dollars)	District No. / Rate (Mills) (Dollars)	Tax including State Homestead (Mills) ($ cts.)	State Tax on Non-Homestead (Mills) ($ cts.)	Special Taxes ($ cts.)	Total Taxes ($ cts.)		Paid	When Paid (Month Day Year)	Number of Receipt	March Settlement 1955 ($ cts.)	June Settlement 1955 ($ cts.)	Penalty ($ cts.)	November Settlement 1955 ($ cts.)	Penalty ($ cts.)	Collections to First Monday in January 1956 ($ cts.)	Penalty ($ cts.)	Delinquent on First Monday in January 1956 ($ cts.)	Total Delinquent Tax and Penalty ($ cts.)	Remarks
1												1													
2												2													
3		4 10						248			248	3	PAID IN FULL OCT 13 1955	14134					248 09						
4												4													
5												5													
6		4 40						996			996	6	PAID IN FULL OCT 13 1955	14134					5476 191						
7		4 40						996			996	7	PAID IN FULL OCT 13 1955												
8		4 40						996			996	8	PAID IN FULL OCT 13 1955												
9		4 100						2488			2488	9	PAID IN FULL OCT 13 1955												
10												10													
11												11													
12												12													
13												13													
14												14													
15												15													
16												16													
17												17													
18												18													
19												19													
20												20													
		4 230						5724			5724								5724						

Assessment Roll and Tax List of Real Property in the Town of Walker, Cass County, Minnesota, for Taxes for the Year 1954.

Form SCD (54) 30,000-8-54 COMPTR. MERRILL

*Indicate Type of Property: R-Residential, C-Commercial, I-Industrial, U-Utility, F-Farm

	In Whose Name Assessed	To Whom Transferred	Description of Property: Subdivision	Sec. or Lot	Town or Block	Rng.	Number of Acres of Land: Acres	100ths	No. School District	Indicates Homestead by Yes or No	Indicates Agricultural Yes or No	Indicates Type Property	True and Full Valuations: Land Exclusive of Structures and Improvements (Dollars)	Buildings and Other Structures (Dollars)	Machinery Permanently Attached to Real Estate (Dollars)	Total True and Full Value (Dollars)	Assessed Valuations: Rural: Homestead Up to $1,000 20% (Dollars)	Rural: Over $1,000 and Non-Homestead 33⅓% (Dollars)	All Other: Homestead Up to $1,000 25% (Dollars)	All Other: Over $1,000 and Non-Homestead 40% (Dollars)	All Other: Machinery Permanently Attached to Real Estate 33⅓% (Dollars)	Total Assessed Value (Dollars)	Total Assessed Value as Equalized by the Board of Review (Dollars)	Final Equalized Value (Dollars)
1	State of Minnesota		NE¼ of NE¼	11	142	26			6-1															
2	U. S. of America		NW¼ of NE¼ Lot 2																					
3	U. S. of America		SW¼ of NE¼																					
4	State of Minnesota		SE¼ of NE¼																					
5	State of Minnesota		Lot 1																					
6	Milan De Groodt		NE¼ of NW¼ Lot 2				25.75			yes	yes	F	100	575		675	135					135		
7	" "		NW¼ of NW¼				40			"	"	T	100			100	20					20		
8	U. S. of America		SW¼ of NW¼																					
9	U. S. of America		SE¼ of NW¼																					
10																								
11	Wm. C. Flach		NE¼ of SW¼				40			no	"	T	231			231		77				77		
12	" "		NW¼ of SW¼				40			"	"	T	231			231		77				77		
13	Clarence E. Varatta		SW¼ of SW¼ Lot 4				37.25			yes	"	F	185	550		735	147					147		
14	" "		SE¼ of SW¼				40			"	"	T	160			160	32					32		
15																								
16	U. S. of America		NE¼ of SE¼																					
17	U. S. of America		NW¼ of SE¼																					
18	U. S. of America		SW¼ of SE¼																					
19	U. S. of America		SE¼ of SE¼																					
20																								
							223						1007	1125		2132	204	154				358		

Cass County, Minnesota, for Taxes for the Year 1954.

	Sold for Taxes	Valuations by School Districts as Equalized by Department of Taxation: District No. 1 Rate 41 Mills (Dollars)	District No. ..... Rate ..... Mills (Dollars)	District No. ..... Rate ..... Mills (Dollars)	District No. ..... Rate ..... Mills (Dollars)	District No. ..... Rate ..... Mills (Dollars)	District No. ..... Rate ..... Mills (Dollars)	Tax Including State Homestead ..... Mills ($ cts.)	State Tax on Non-Homestead 4.22 Mills ($ cts.)	Special Taxes ($ cts.)	Total Taxes ($ cts.)		Paid	When Paid (Month Day Year)	Number of Receipt	March Settlement 1955 ($ cts.)	June Settlement 1955 ($ cts.)	Penalty ($ cts.)	November Settlement 1955 ($ cts.)	Penalty ($ cts.)	Collections to First Monday in January 1956 ($ cts.)	Penalty ($ cts.)	Delinquent on First Monday in January 1956 ($ cts.)	Total Delinquent Tax and Penalty ($ cts.)	Remarks
1												1												
2												2												
3												3												
4												4												
5												5												
6	SOLD FOR TAXES	$ 135						3.38			3.38	6	PAID IN FULL	MAY 31 1955	7755		-3.38							
7		$ 20						.48			.48	7	PAID IN FULL	MAY 31 1955			-.48							
8												8												
9												9												
10												10												
11	SOLD FOR TAXES	77						19.16	.40		19.56	11											19.56	
12	SOLD FOR TAXES	77						19.16	.40		19.56	12											19.56	
13		$ 147						36.58			36.58	13	1st Half Paid 2nd Half Paid	MAY 31 1955 OCT 31 1955	10779		18.29		18.29					
14		$ 32						7.96			7.96	14	1st Half Paid 2nd Half Paid	MAY 31 1955 OCT 31 1955	15584		-7.96		3.98					
15												15												
16												16												
17												17												
18												18												
19												19												
20												20												
		$ 314 156 470						121.42	.80		122.22						66.82		22.27				39.12	

Assessment Roll and Tax List of Real Property in the Prairie of Walker, Cass County, Minnesota, for Taxes for the Year 1954.

Form SCD (54) [illegible]

*Indicate Type of Property: R-Residential, C-Commercial, I-Industrial, U-Utility, F-Farm

		DESCRIPTION OF PROPERTY								TRUE AND FULL VALUATIONS				ASSESSED VALUATIONS								
														RURAL		ALL OTHER						
IN WHOSE NAME ASSESSED	TO WHOM TRANSFERRED		SUBDIVISION	Sec. or Lot	Town or Block	Rng	Number of Acres of Land: Acres	Number of Acres of Land: Mills	No. School District	Indicate Homestead Tax Re	Indicate Agricultural Tax Re	Indicate Type of Property*	LAND Exclusive of Structures and Improvements	BUILDINGS and Other Structures	MACHINERY Permanently Attached to Real Estate	TOTAL True and Full Value	Homestead Up to $4,000 20%	Over $4,000 and Non-Homestead 33⅓%	Homestead Up to $4,000 25%	Over $4,000 and Non-Homestead 40%	MACHINERY Permanently Attached to Real Estate 33⅓%	TOTAL ASSESSED VALUE	Total Amount Value as Fixed by the Board of Review
													Dollars	Dollars	Dollars	Dollars	Dollars	Dollars	Dollars	Dollars	Dollars	Dollars	Dollars
State of Minnesota		1	S½ of N E ¼ Lot 1	12	142	26			61														
State of Minnesota		2	N W ¼ of N E ¼																				
U. S. of America		3	S W ¼ of N E ¼																				
State of Minnesota		4	S E ¼ of N E ¼																				
		5																					
U. S. of America		6	N E ¼ of N W ¼																				
State of Minnesota		7	N W ¼ of N W ¼																				
U. S. of America		8	S W ¼ of N W ¼																				
U. S. of America		9	S E ¼ of N W ¼																				
		10																					
U. S. of America		11	N E ¼ of S W ¼																				
U. S. of America		12	N W ¼ of S W ¼																				
U. S. of America		13	S W ¼ of S W ¼																				
U. S. of America		14	S E ¼ of S W ¼																				
		15																					
U. S. of America		16	N E ¼ of S E ¼																				
U. S. of America		17	N W ¼ of S E ¼																				
U. S. of America		18	S W ¼ of S E ¼																				
U. S. of America		19	S E ¼ of S E ¼																				
		20																					

	SOLD FOR TAXES	VALUATIONS BY SCHOOL DISTRICTS AS EQUALIZED BY DEPARTMENT OF TAXATION						Tax including State Homestead ....Mills	State Tax on Non-Homestead ....Mills	SPECIAL TAXES	TOTAL TAXES		PAID	WHEN PAID			Number of Receipt	March Settlement 1955	June Settlement 1955	Penalty	November Settlement 1955	Penalty	Collections to First Monday in January 1956	Penalty	Delinquent on First Monday in January 1956	Total Delinquent Tax and Penalty	REMARKS
		District No. ..... Rate ..... Mills	District No. ..... Rate ..... Mills	District No. ..... Rate ..... Mills	District No. ..... Rate ..... Mills	District No. ..... Rate ..... Mills	District No. ..... Rate ..... Mills							Month	Day	Year											
		Dollars	Dollars	Dollars	Dollars	Dollars	Dollars	$ cts.	$ cts.	$ cts.	$ cts.							$ cts.	$ cts.	$ cts.	$ cts.	$ cts.	$ cts.	$ cts.	$ cts.	$ cts.	
1												1															
2												2															
3												3															
4												4															
5												5															
6												6															
7												7															
8												8															
9												9															
10												10															
11												11															
12												12															
13												13															
14												14															
15												15															
16												16															
17												17															
18												18															
19												19															
20												20															

Lakeside Park

Assessment Roll and Tax List of Real Property in the Town of Hale, Cass County, Minnesota, for Taxes for the Year 1954.

Form 2C(1) (54) (Make extra copies if necessary)

*Indicate Type of Property: R-Residential, C-Commercial, I-Industrial, U-Utility, F-Farm

		Description of Property							True and Full Valuations				Assessed Valuations																					
													Rural				All Other																	
In Whose Name Assessed	To Whom Transferred		Subdivision	Sec. or Lot	Town Range Block	Reg.	Number of Acres of Land		No. School District	Indicate Homestead Tax or No	Indicate Agricultural Tax or No	Indicate Type of Property	Land Exclusive of Structures and Improvements	Buildings and Other Structures	Machinery Permanently Attached to Real Estate	Total True and Full Value	Homestead Up to $1,000	Over $1,000 and More Homestead	Homestead Up to $1,000	Over $1,000 and More Homestead	Machinery Permanently Attached to Real Estate	Total Assessed Value	Total Assessed Value as Revalued by the Board of Review	Final Equalized Value	Sold for Taxes	Valuations by School Districts as Equalized by Department of Taxation						Tax Including State Homestead	State Tax on Non-Homestead	Special Taxes	Total Taxes	Paid	When Paid	Number of Receipt	March Settlement 1955	June Settlement 1955	Penalty	November Settlement 1955	Penalty	Collections to First Monday in January 1956	Penalty	Delinquent on First Monday in January 1956	Total Delinquent Tax and Penalty	Remarks
							Acres	Mills					Dollars	Dollars	Dollars	Dollars	Dollars	Dollars	Dollars	Dollars	Dollars	Dollars	Dollars	Dollars		District No. Rate Mills	District No. Rate Mills	District No. Rate Mills	District No. Rate Mills	District No. Rate Mills	$ cts.	$ cts.	$ cts.	$ cts.		Month Day Year		$ cts.	$ cts.	$ cts.	$ cts.	$ cts.	$ cts.	$ cts.	$ cts.	$ cts.	
U. S. of America		1	NE ¼ of NE ¼	13	142	26		6-1																																						
State of Minnesota		2	NW ¼ of NE ¼																																											
U. S. of America		3	SW ¼ of NE ¼																																											
U. S. of America		4	SE ¼ of NE ¼																																											
		5																																												
State of Minnesota		6	NE ¼ of NW ¼																																											
State of Minnesota		7	NW ¼ of NW ¼																																											
State of Minnesota		8	~~SW ¼ of NW ¼~~ Lot 2																																											
State of Minnesota		9	~~SE ¼ of NW ¼~~ Lot 3																																											
Lewis G. & Lydia Erickson		10	Lot 6				05			NO		T	9			9			3			3											76	PAID IN FULL MAY 31 1955	2081			-76								
State of Minnesota		11	~~NE ¼ of SW ¼~~ Lot 4																																											
State of Minnesota		12	NW ¼ of SW ¼ Lot 1																																											
		13	SW ¼ of SW ¼																																											
State of Minnesota		14	~~SE ¼ of SW ¼~~ Lot 5																																											
Lewis G. & Lydia Erickson		15	Lot 7 (Selected in W½ of #)	14						NO		T	12			12			4			4											102	PAID IN FULL MAY 31 1955	2081			-102								
State of Minnesota		16	NE ¼ of SE ¼																																											
State of Minnesota		17	NW ¼ of SE ¼																																											
State of Minnesota		18	SW ¼ of SE ¼																																											
State of Minnesota		19	SE ¼ of SE ¼																																											
		20																																												
							20						21			21			7			7					7					174	04		178				178							

Lakeside Park

Assessment Roll and Tax List of Real Property in the Town of Shelter, Cass County, Minnesota, for Taxes for the Year 1954.

Form 8CD (54) — Indicate Type of Property: R - Residential, C - Commercial, I - Industrial, U - Utility, F - Farm

In Whose Name Assessed	To Whom Transferred	Description of Property: Subdivision	Sec. or Lot	Town or Block	Reg.	Number of Acres of Land (Acres / Mills)	No. School District	Indicate Homestead Yes or No	Indicate Agricultural Yes or No	Indicate Type of Property	True and Full Valuations: Land Exclusive of Structures and Improvements	Buildings and Other Structures	Machinery Permanently Attached to Real Estate	Total True and Full Value	Assessed Valuations: Rural: Homestead Up to $1,000 20%	Rural: Over $1,000 and Non-Homestead 33⅓%	All Other: Homestead Up to $1,000 25%	All Other: Over $1,000 Non-Homestead 40%	Machinery Permanently Attached to Real Estate 33⅓%	Total Assessed Value	Total Assessed Value as Equalized by the Board of Review	Final Equalized Value
						Acres / Mills					Dollars	Dollars	Dollars	Dollars	Dollars	Dollars	Dollars	Dollars	Dollars	Dollars	Dollars	Dollars
Freeman A. & Ethel Larson & Lyle A. & Helen L. Smith		W 100' of S 550' of Lot 2																				
State of Minnesota		NE¼ of NE¼	14	142	26		61															
State of Minnesota		NW¼ of NE¼																				
Pearl & Mabel Garrett		SW¼ of NE¼				40		yes	yes	T	200			200	40					40		
State of Minnesota		SE¼ of NE¼																				
Eli L. Anderson & Leroy Anderson		50 x 300 ft of Lot 2						no	"	L	50	100		150		50				50		
Oscar & Anna Johnson		Lot 2 less 50 x 300 ft & less sold NW¼ of NW¼				1550		yes	"	F	210	135		245	49					49		
A. M. King		NW¼ of NW¼ Lot 1				325		no	"	T	24			24		8				8		
Bayard & LaTanna M. Siglin		SW¼ of NW¼ Lot 10				375		"	"	T	42			42		14				14		
Earl & Mabel Garrett		SE¼ of NW¼ Lot 3		20		1325		yes	"	C	140	400		540	90	30				120		
Charles L. Allison		150' x 650' of Lot 2				75		no	"	L	51			51		17				17		
John Nelson		NE¼ of NW¼ Lot 6				22		no	yes	C	250	511		761	100	87				187		
Chas. H. Weiss, et. al.		NW¼ of SW¼ Lot 9				10		no	yes	T	60			60		20				20		
Chas. H. & Thelma M. Weiss		SW¼ of SW¼ Lot 1				12		no	"	T	78			78		26				26		
~~Hazel Bartle Jones & Minnie~~		SE¼ of SW¼ Lot 7				32.50		no	yes	C	850	1390		1640	265	105				370		
James A. & Florence M. Helmuth		Part of Lot 2				60		yes	yes	L	50	100		150	30					30		
James Wade & Delia B. Ewing		NE¼ of SE¼ Lot 4				34.68		yes	"	F	200	750		950	190					190		
State of Minnesota		NW¼ of SE¼																				
State of Minnesota		SW¼ of SE¼																				
James Wade & Delia B. Ewing		SE¼ of SE¼ Lot 5				32.75		yes	"	F	150			150	30					30		
Leona H. B. Hayes		Part of Lot 2 lying N. of Cass Lake #1				7		no	"	T	51			51		17				17		
~~Leona H. B. Hayes~~		~~Part of Lot 2 lying N. of Cass Lake #1~~									1706	3386		5092	794	374				1168		
Homes Reinvested		N. 150' of S 1100' of Lot 2 less 4 Ac.																				

Sold for Taxes	Valuations by School Districts as Equalized by Department of Taxation: District No. ..... Rate ..... Mills	District No. ..... Rate ..... Mills	District No. ..... Rate ..... Mills	District No. ..... Rate ..... Mills	District No. ..... Rate ..... Mills	District No. ..... Rate ..... Mills	Tax Including State Homestead ..... Mills	State Tax on Non-Homestead 5.4 Mills	Special Taxes	Total Taxes	Paid	When Paid	Number of Receipt	March Settlement 1955	June Settlement 1955	Penalty	November Settlement 1955	Penalty	Collections to First Monday in January 1956	Penalty	Delinquent on First Monday in January 1956	Penalty	Total Delinquent Tax and Penalty	Remarks
	Dollars	Dollars	Dollars	Dollars	Dollars	Dollars	$ cts.	$ cts.	$ cts.	$ cts.		Month Day Year		$ cts.	$ cts.	$ cts.	$ cts.	$ cts.	$ cts.	$ cts.	$ cts.	$ cts.	$ cts.	
1											1													
2											2													
3	40						996			996	3	PAID IN FULL AUG 2 1955 / Penalty DEC 2 1955	1247 / 1658				996			15			
4											4													
5	50						1244	26		1270	5	PAID IN FULL MAY 31 1955	1217		1270									
6	49						1220			1220	6	PAID IN FULL MAY 31 1955	1288		1220									
7	8						200	04		204	7	PAID IN FULL MAY 31 1955	1289		204									
8	14						348	08		356	8	PAID IN FULL MAY 31 1955	1291		356									
9	90 30						2986	16		3002	9	PAID IN FULL DEC 2 1955	1665						3002	241				
10	17						422	08		430	10	PAID IN FULL MAY 31 1955	1292		430									
11		100 87					5120	46		5166	11	PAID IN FULL MAY 31 1955	1286		5166									
12	20						498	10		508	12	PAID IN FULL MAY 31 1955	1287		1148									
13	26						646	14		660	13	PAID IN FULL MAY 31 1955												
14	SOLD FOR TAXES	265 105					10130	54		10184	14	PAID IN FULL MAY 3 1955	5294		10184									
15	30						746			746	15	PAID IN FULL SEP 9 1955	1358				746	22						
16	190						4728			4728	16	2nd Half Paid OCT 25 1955 1st Half Paid MAY 31 1955	1494 1283		2364		2364							
17											17													
18											18													
19	30						746			746	19	1st Half Paid MAY 31 1955 2nd Half Paid OCT 25 1955	1283 1494		373 373		373							
20	17						422	08		430	20	PAID IN FULL MAY 27 1955	1118		430									
	421 187 611	365 & 194 195 & 194 560 & 388	1168				15250 15204 30452	194		30646					22646		4479		3002					

Assessment Roll and Tax List of Real Property in the Town of Walker, Cass County, Minnesota, for Taxes for the Year 1954.

Form 3CR1541 [illegible]

*Indicate Type of Property: R-Residential, C-Commercial, I-Industrial, U-Utility, F-Farm

	IN WHOSE NAME ASSESSED	TO WHOM TRANSFERRED	DESCRIPTION OF PROPERTY: SUBDIVISION	Sec. or Lot	Town or Block	Rng	Number of Acres of Land: Acres	Tenths	No. School District	Indicate Homestead by Yes or No	Indicate Agricultural Tax by Yes or No	*Indicate Type of Property	TRUE AND FULL VALUATIONS: LAND Exclusive of Structures and Improvements	BUILDINGS and Other Structures	MACHINERY Permanently Attached to Real Estate	TOTAL True and Full Value	ASSESSED VALUATIONS: RURAL: Homestead Up to $4,000 20%	RURAL: Over $4,000 and Non-Homestead 33⅓%	ALL OTHER: Homestead Up to $3,000 25%	ALL OTHER: Over $4,000 and Non-Homestead 40%	MACHINERY Permanently Attached to Real Estate 33⅓%	TOTAL ASSESSED VALUE	Total Assessed Value as Equalized by the Board of Review	FINAL EQUALIZED VALUE
							Acres	Tenths					Dollars	Dollars	Dollars	Dollars	Dollars	Dollars	Dollars	Dollars	Dollars	Dollars	Dollars	Dollars
1			NE¼ of NE¼	15	142	26			61															
2	U. S. of America		NW¼ of NE¼ Lot 1																					
3	U. S. of America		SW¼ of NE¼																					
4	U. S. of America		SE¼ of NE¼ Lot 2																					
5																								
6	U. S. of America		NE¼ of NW¼																					
7	State of Minnesota		NW¼ of NW¼																					
8	State of Minnesota		SW¼ of NW¼																					
9	U. S. of America		SE¼ of NW¼																					
10																								
11	State of Minnesota		NE¼ of SW¼																					
12	State of Minnesota		NW¼ of SW¼																					
13	U. S. of America		SW¼ of SW¼ Lot 4																					
14	U. S. of America		SE¼ of SW¼ Lot 3																					
15																								
16	State of Minnesota		W½ of NE¼ of SE¼																					
17	State of Minnesota		NW¼ of SE¼																					
18	State of Minnesota		SW¼ of SE¼																					
19	Chas. H. & Thelma Stein		SE¼ of SE¼				40			MO	yes	T	210			210		70				70		
20	State of Minnesota		E½ of NE¼ of SW¼				40						210			210		70				70		

	SOLD FOR TAXES	VALUATIONS BY SCHOOL DISTRICTS AS EQUALIZED BY DEPARTMENT OF TAXATION: District No. ..... Ratio ..... Mills	District No. ..... Ratio ..... Mills	District No. ..... Rate ..... Mills	District No. ..... Rate ..... Mills	District No. ..... Rate ..... Mills	District No. ..... Rate ..... Mills	Tax including State Homestead ..... Mills	State Tax on Non-Homestead 5.2 Mills	SPECIAL TAXES	TOTAL TAXES		PAID	WHEN PAID	Number of Receipt	March Settlement 1955	June Settlement 1955	Penalty	November Settlement 1955	Penalty	Collections to First Monday in January 1956	Penalty	Delinquent on First Monday in January 1956	Penalty	Total Delinquent Tax and Penalty	REMARKS
		Dollars	Dollars	Dollars	Dollars	Dollars	Dollars	$ cts.	$ cts.	$ cts.	$ cts.			Month Day Year		$ cts.	$ cts.	$ cts.	$ cts.	$ cts.	$ cts.	$ cts.	$ cts.	$ cts.		
1												1														
2												2														
3												3														
4												4														
5												5														
6												6														
7												7														
8												8														
9												9														
10												10														
11												11														
12												12														
13												13														
14												14														
15												15														
16												16														
17												17														
18												18														
19	SOLD FOR TAXES		70					1742	36		1778	19												1778	1778	
20			70					1742	36		1778	20													1778	

Form SCD (54) [illegible] Company, Minneapolis

Assessment Roll and Tax List of Real Property in the Town of Pike, Cass County, Minnesota, for Taxes for the Year 1954.

*Indicate Type of Property: R-Residential, C-Commercial, I-Industrial, U-Utility, F-Farm

	In Whose Name Assessed	To Whom Transferred	Description of Property: Subdivision	Sec. or Lot	Town or Block	Rge.	Number of Acres of Land: Acres	Tenths	No. School District	Indicate Homestead Tax or No	Indicate Agricultural Tax or No	* Indicate Type of Property	True and Full Valuations: Land Exclusive of Structures and Improvements (Dollars)	Buildings and Other Structures (Dollars)	Machinery Permanently Attached to Real Estate (Dollars)	Total True and Full Value (Dollars)	Assessed Valuations: Rural: Homestead Up to $1,000 20% (Dollars)	Rural: Over $1,000 and Non-Homestead 33⅓% (Dollars)	All Other: Homestead Up to $1,000 25% (Dollars)	All Other: Over $1,000 and Non-Homestead 40% (Dollars)	Machinery Permanently Attached to Real Estate 33⅓% (Dollars)	Total Assessed Value (Dollars)	Total Assessed Value as Equalized by the Board of Review (Dollars)	Final Equalized Value (Dollars)
1	State of Minnesota		NE¼ of NE¼	16	142	26			0-1															
2	State of Minnesota		NW¼ of NE¼																					
3	State of Minnesota		SW¼ of NE¼																					
4	State of Minnesota		SE¼ of NE¼																					
5																								
6	State of Minnesota		NE¼ of NW¼																					
7	State of Minnesota		NW¼ of NW¼																					
8	State of Minnesota		SW¼ of NW¼																					
9	State of Minnesota		SE¼ of NW¼																					
10																								
11	State of Minnesota		NE¼ of SW¼																					
12	State of Minnesota		NW¼ of SW¼																					
13	State of Minnesota		SW¼ of SW¼																					
14	State of Minnesota		SE¼ of SW¼																					
15																								
16	State of Minnesota		NE¼ of SE¼																					
17	State of Minnesota		NW¼ of SE¼																					
18	State of Minnesota		SW¼ of SE¼																					
19	State of Minnesota		SE¼ of SE¼																					
20																								

	Sold for Taxes	Valuations by School Districts as Equalized by Department of Taxation: District No. ..... Rate ..... Mills (Dollars)	District No. ..... Rate ..... Mills (Dollars)	District No. ..... Rate ..... Mills (Dollars)	District No. ..... Rate ..... Mills (Dollars)	District No. ..... Rate ..... Mills (Dollars)	District No. ..... Rate ..... Mills (Dollars)	Tax Including State Homestead ..... Mills ($ cts.)	State Tax on Non-Homestead ..... Mills ($ cts.)	Special Taxes ($ cts.)	Total Taxes ($ cts.)		Paid	When Paid: Month	Day	Year	Number of Receipt	March Settlement 1955 ($ cts.)	June Settlement 1955 ($ cts.)	Penalty ($ cts.)	November Settlement 1955 ($ cts.)	Penalty ($ cts.)	Collections to First Monday in January 1956 ($ cts.)	Penalty ($ cts.)	Delinquent on First Monday in January 1956 ($ cts.)	Total Delinquent Tax and Penalty ($ cts.)	Remarks
1												1															
2												2															
3												3															
4												4															
5												5															
6												6															
7												7															
8												8															
9												9															
10												10															
11												11															
12												12															
13												13															
14												14															
15												15															
16												16															
17												17															
18												18															
19												19															
20												20															

Lakeside Park

Assessment Roll and Tax List of Real Property in the Town of Walker, Cass County, Minnesota, for Taxes for the Year 1954.

Form SCD (54) BURLESON COMPANY, BRAINERD

*Indicate Type of Property: R-Residential, C-Commercial, I-Industrial, U-Utility, F-Farm

	In Whose Name Assessed	To Whom Transferred	Description of Property: Subdivision	Sec. or Lot	Town or Block	Rng.	Number of Acres of Land: Acres	100ths	No. School District	Indicate Homestead Yes or No	Indicate Agricultural Land Yes or No	*Indicate Type of Property	True and Full Valuations: Land Exclusive of Structures and Improvements	Buildings and Other Structures	Machinery Permanently Attached to Real Estate	Total True and Full Value	Assessed Valuations: Rural: Homestead Up to $4,000 20%	Rural: Over $4,000 and Non-Homestead 33⅓%	All Other: Homestead Up to $4,000 25%	All Other: Over $4,000 and Non-Homestead 40%	Machinery Permanently Attached to Real Estate 33⅓%	Total Assessed Value	Total Assessed Value as Equalized by the Board of Equalization	Final Equalized Value
							Acres	100ths					Dollars	Dollars	Dollars	Dollars	Dollars	Dollars	Dollars	Dollars	Dollars	Dollars	Dollars	Dollars
1	U.S. of America		NE¼ of NE¼	17	142	26		6-1																
2	Ernest & Dorothy M. Daniels		NW¼ of NE¼				40			yes		F	230	80		310	62					62		
3	" " "		SW¼ of NE¼				40			"		F	230			230	46					46		
4	U.S. of America		SE¼ of NE¼																					
5																								
6	U.S. of America		NE¼ of NW¼																					
7	State of Minnesota		NW¼ of NW¼																					
8	U.S. of America		SW¼ of NW¼																					
9	U.S. of America		SE¼ of NW¼																					
10																								
11	State of Minnesota		NE¼ of SW¼																					
12	U.S. of America		NW¼ of SW¼																					
13			SW¼ of SW¼																					
14	State of Minnesota		SE¼ of SW¼																					
15																								
16	U.S. of America		NE¼ of SE¼																					
17	U.S. of America		NW¼ of SE¼																					
18	U.S. of America		SW¼ of SE¼																					
19	U.S. of America		SE¼ of SE¼																					
20																								
							80						460	80		540	108					108		

Lakeside Park

	Sold for Taxes	Valuations by School Districts as Equalized by Department of Taxation: District No. ..... Rate ..... Mills	District No. ..... Rate ..... Mills	District No. ..... Rate ..... Mills	District No. ..... Rate ..... Mills	District No. ..... Rate ..... Mills	District No. ..... Rate ..... Mills	Tax Including State Homestead ..... Mills	State Tax on Non-Homestead ..... Mills	Special Taxes	Total Taxes		Paid	When Paid	Number of Receipt	March Settlement 1955	June Settlement 1955	Penalty	November Settlement 1955	Penalty	Collections to First Monday in January 1956	Penalty	Delinquent on First Monday in January 1956	Penalty	Total Delinquent Tax and Penalty	Remarks
		Dollars	Dollars	Dollars	Dollars	Dollars	Dollars	$ cts.	$ cts.	$ cts.	$ cts.			Month Day Year		$ cts.	$ cts.	$ cts.	$ cts.	$ cts.	$ cts.	$ cts.	$ cts.	$ cts.		
1												1														
2	SOLD FOR TAXES	$ 62						15 42			15 42	2	PAID IN FULL	MAY 14 1955	15 43		- 15 42									
3	SOLD FOR TAXES	$ 46						11 44			11 44	3	PAID IN FULL	MAY 14 1955			- 11 44									
4												4														
5												5														
6												6														
7												7														
8												8														
9												9														
10												10														
11												11														
12												12														
13												13														
14												14														
15												15														
16												16														
17												17														
18												18														
19												19														
20												20														
		$ 108						26 86			26 86						26 86									

Assessment Roll and Tax List of Real Property in the Town of Walker, Cass County, Minnesota, for Taxes for the Year 1954.

Indicate Type of Property: R - Residential, C - Commercial, I - Industrial, U - Utility, F - Farm

	IN WHOSE NAME ASSESSED	TO WHOM TRANS/ERRED		DESCRIPTION OF PROPERTY: SUBDIVISION	Sec. or Lot	Town or Block	Rng	Number of Acres of Land: Acres	Mills	Sch. School District	Indicate Homestead Tax w.	Indicate Agricultural Tax w.	Indicate Type of Property	TRUE AND FULL VALUATIONS: LAND Exclusive of Structures and Improvements	BUILDINGS and Other Structures	MACHINERY Permanently Attached to Real Estate	TOTAL True and Full Value	ASSESSED VALUATIONS: RURAL: Homestead Up to $1,000 20%	RURAL: Over $4,000 and Non-Homestead 33⅓%	ALL OTHER: Homestead Up to $4,000 25%	ALL OTHER: Over $4,000 and Non-Homestead 40%	MACHINERY Permanently Attached to Real Estate 33⅓%	TOTAL ASSESSED VALUE	Total Assessed Value as Equalized by the Board of Review	FINAL EQUALIZED VALUE
								Acres	Mills					Dollars	Dollars	Dollars	Dollars	Dollars	Dollars	Dollars	Dollars	Dollars	Dollars	Dollars	Dollars
1	U.S. of America		1	NE ¼ of NE ¼	15	142	26			6-1															
2	U. S. of America		2	SW ¼ of NE ¼																					
3	U. S. of America		3	SW ¼ of NE ¼																					
4	U. S. of America		4	SE ¼ of NE ¼																					
5			5																						
6	U. S. of America		6	NE ¼ of NW ¼																					
7	U. S. of America		7	NW ¼ of NW ¼																					
8	Aloys & Hilda M. Harnert		8	SW ¼ of NW ¼				4.28					F	235			235	47					47		
9	U. S. of America		9	SE ¼ of NW ¼																					
10	Robert Turner		10	3 acs of Lot 3				3			MO		T	35	25		60		20				20		
11	U. S. of America		11	NE ¼ of SW ¼																					
12	U. S. of America		12	NW ¼ of SW ¼ Lot 3 less 3 acres																					
13	U. S. of America		13	SW ¼ of SW ¼ Lot 4 less 8½																					
14	U. S. of America		14	SE ¼ of SW ¼																					
15			15																						
16	U. S. of America		16	NE ¼ of SE ¼																					
17	State of Minnesota		17	NW ¼ of SE ¼																					
18	U. S. of America		18	SW ¼ of SE ¼																					
19	U. S. of America		19	SE ¼ of SE ¼																					
20			20																						
								44	26					270	25		295	47	20				67		

	SOLD FOR TAXES	VALUATIONS BY SCHOOL DISTRICTS AS EQUALIZED BY DEPARTMENT OF TAXATION: District No. ..... Rate ..... Mills	District No. 01 Rate 24.7 Mills	District No. ..... Rate ..... Mills	District No. ..... Rate ..... Mills	District No. ..... Rate ..... Mills	District No. ..... Rate ..... Mills	Tax Including State Homestead ..... Mills	State Tax on Non-Homestead 5.2 Mills	SPECIAL TAXES	TOTAL TAXES		PAID	WHEN PAID	Number of Receipt	March Settlement 1955	June Settlement 1955	Penalty	November Settlement 1955	Penalty	Collections to First Monday in January 1956	Penalty	Delinquent on First Monday in January 1956	Penalty	Total Delinquent Tax and Penalty	REMARKS
		Dollars	Dollars	Dollars	Dollars	Dollars	Dollars	$ cts.	$ cts.	$ cts.	$ cts.			Month Day Year		$ cts.	$ cts.	$ cts.	$ cts.	$ cts.	$ cts.	$ cts.	$ cts.	$ cts.	$ cts.	
1												1														
2												2														
3												3														
4												4														
5												5														
6												6														
7												7														
8		# 47						1170			1170	8	1st Half Paid 2nd Half Paid	MAY 25 1955 OCT 31 1955	6471 / 4487		-585		585							
9												9														
10		20						498	10		508	10	Part Paid Balance Paid	MAY 31 1955 OCT 17 1955	13077 / 14070		-300		208							
11												11														
12												12														
13												13														
14												14														
15												15														
16												16														
17												17														
18												18														
19												19														
20												20														
		# 47 20 67						1668	10		1678						885		793							

Assessment Roll and Tax List of Real Property in the Lawrence of Walker, Cass County, Minnesota, for Taxes for the Year 1954.

Form SCED (54) 30,000 5-54 Supersedes SCED-1-54

*Indicate Type of Property: R-Residential, C-Commercial, I-Industrial, U-Utility, F-Farm

		DESCRIPTION OF PROPERTY							TRUE AND FULL VALUATIONS				ASSESSED VALUATIONS							
													RURAL		ALL OTHER					
IN WHOSE NAME ASSESSED	TO WHOM TRANSFERRED		SUBDIVISION	Sec. or Lot	Town or Block	Rng.	Number of Acres of Land: Acres	Number of Acres of Land: 100ths	No. School District	Indicate Homestead Tax Year	Indicate Agricultural Tax Year	Indicate Type of Property	LAND Exclusive of Structures and Improvements	BUILDINGS and Other Structures	MACHINERY Permanently Attached to Real Estate	TOTAL True and Full Value	Homestead Up to $1,000 20%	Over $1,000 and Non-Homestead 33⅓%	Homestead Up to $1,000 25%	Over $1,000 and Non-Homestead 40%	MACHINERY Permanently Attached to Real Estate 33⅓%	TOTAL ASSESSED VALUE	Total Amount Value of Land Equalized by the Board of Review	FINAL EQUALIZED VALUE
													Dollars	Dollars	Dollars	Dollars	Dollars	Dollars	Dollars	Dollars	Dollars	Dollars	Dollars	Dollars
U. S. of America		1	NE ¼ of NW ¼	19	142	26			6-1															
U. S. of America		2	NW ¼ of NE ¼																					
U. S. of America		3	SW ¼ of NE ¼ Cass Rly																					
U. S. of America		4	SE ¼ of NE ¼																					
		5																						
U. S. of America		6	NE ¼ of NW ¼ Cass Rly																					
U. S. of America		7	NW ¼ of NW ¼ Lot 1 Cass Rly																					
U. S. of America		8	SW ¼ of NW ¼ Lot 2 " "																					
U. S. of America		9	SE ¼ of NW ¼ Cass Rly																					
		10																						
U. S. of America		11	NE ¼ of SW ¼																					
U. S. of America		12	NW ¼ of SW ¼ Lot 3																					
U. S. of America		13	SW ¼ of SW ¼ Lot 4																					
U. S. of America		14	SE ¼ of SW ¼																					
		15																						
State of Minnesota		16	NE ¼ of SE ¼ Cass Rly																					
State of Minnesota		17	NW ¼ of SE ¼ " "																					
U. S. of America		18	SW ¼ of SE ¼ Lot 5																					
State of Minnesota		19	SE ¼ of SE ¼ Lot 6 Cass Rly																					
		20																						

	SOLD FOR TAXES	VALUATIONS BY SCHOOL DISTRICTS AS EQUALIZED BY DEPARTMENT OF TAXATION: District No. ..... Rate ..... Mills	District No. ..... Rate ..... Mills	District No. ..... Rate ..... Mills	District No. ..... Rate ..... Mills	District No. ..... Rate ..... Mills	District No. ..... Rate ..... Mills	Tax including State Homestead .....Mills	State Tax on Non-Homestead .....Mills	SPECIAL TAXES	TOTAL TAXES		PAID	WHEN PAID			Number of Receipt	March Settlement 1955	June Settlement 1955	Penalty	November Settlement 1955	Penalty	Collections in First Monday in January 1956	Penalty	Delinquent on First Monday in January 1956	Total Delinquent Tax and Penalty	REMARKS
		Dollars	Dollars	Dollars	Dollars	Dollars	Dollars	$ cts.	$ cts.	$ cts.	$ cts.			Month	Day	Year		$ cts.	$ cts.	$ cts.	$ cts.	$ cts.	$ cts.	$ cts.	$ cts.	$ cts.		
1												1																
2												2																
3												3																
4												4																
5												5																
6												6																
7												7																
8												8																
9												9																
10												10																
11												11																
12												12																
13												13																
14												14																
15												15																
16												16																
17												17																
18												18																
19												19																
20												20																

Lakeside Park

Assessment Roll and Tax List of Real Property in the Town of Walker, Cass County, Minnesota, for Taxes for the Year 1954.

Form 3CD (54) ALLEN-BATES COMPANY, MINNEAPOLIS

*Indicate Type of Property: R-Residential, C-Commercial, I-Industrial, U-Utility, F-Farm

	In Whose Name Assessed	To Whom Transferred	Description of Property: Subdivision	Sec. or Lot	Town or Block	Rng.	Number of Acres of Land: Acres	100ths	No. School District	Indicate Urban Tax or No	Indicate Agricultural Tax or No	*Indicate Type of Property	True and Full Valuations: Land Exclusive of Structures and Improvements (Dollars)	Buildings and Other Structures (Dollars)	Machinery Permanently Attached to Real Estate (Dollars)	Total True and Full Value (Dollars)	Assessed Valuations: Rural: Homestead Up to $1,000 20% (Dollars)	Rural: Over $1,000 and Non-Homestead 33⅓% (Dollars)	All Other: Homestead Up to $1,000 25% (Dollars)	All Other: Over $1,000 and Non-Homestead 40% (Dollars)	All Other: Machinery Permanently Attached to Real Estate 33⅓% (Dollars)	Total Assessed Value (Dollars)	Total Assessed Value of Homestead by the Board of Review (Dollars)	Final Equalized Value (Dollars)
1	Pierre C. Keyes		N 60 acres of N½ of NE¼	20	142	26	60		6-1	yes	yes	F	240	160		400	80					80		
2	State of Minnesota		40 acres of N½ of NE¼																					
3	State of Minnesota		S W ¼ of N E ¼																					
4	U. S. of America		S E ¼ of N E ¼																					
5																								
6	U. S. of America		N E ¼ of N W ¼																					
7	U. S. of America		N W ¼ of N W ¼																					
8	U. S. of America		S W ¼ of N W ¼																					
9	U. S. of America		S E ¼ of N W ¼																					
10																								
11	U. S. of America		N E ¼ of S W ¼																					
12	U. S. of America		N W ¼ of S W ¼																					
13	U. S. of America		S W ¼ of S W ¼ less Ry.																					
14	State of Minnesota		S E ¼ of S W ¼ " "																					
15																								
16	State of Minnesota		N E ¼ of S E ¼																					
17	U. S. of America		N W ¼ of S E ¼																					
18	U. S. of America		S W ¼ of S E ¼																					
19	State of Minnesota		S E ¼ of S E ¼																					
20																								
							60						240	160		400	80					80		

Cass County, Minnesota, for Taxes for the Year 1954.

	Sold for Taxes	Valuations by School Districts as Equalized by Department of Taxation: District No. ..... Rate ..... Mills	District No. 4 Rate 44 Mills	District No. ..... Rate ..... Mills	District No. ..... Rate ..... Mills	District No. ..... Rate ..... Mills	District No. ..... Rate ..... Mills	Tax Including State Homestead ..... Mills	State Tax on Non-Homestead ..... Mills	Special Taxes	Total Taxes	Paid	When Paid: Month Day Year	Number of Receipt	March Settlement 1955	June Settlement 1955	Penalty	November Settlement 1955	Penalty	Collections to First Monday in January 1956	Penalty	Delinquent on First Monday in January 1956	Total Delinquent Tax and Penalty	Remarks
		Dollars	Dollars	Dollars	Dollars	Dollars	Dollars	$ cts.	$ cts.	$ cts.	$ cts.				$ cts.	$ cts.	$ cts.	$ cts.	$ cts.	$ cts.	$ cts.	$ cts.	$ cts.	
1			4 80					1990			1990	1	PAID IN FULL MAY 3 1955	12911		1990								
2												2												
3												3												
4												4												
5												5												
6												6												
7												7												
8												8												
9												9												
10												10												
11												11												
12												12												
13												13												
14												14												
15												15												
16												16												
17												17												
18												18												
19												19												
20												20												
			4 80					1990			1990					1990								

Lakeside Park

Assessment Roll and Tax List of Real Property in the Town of Hunter, Cass County, Minnesota, for Taxes for the Year 1954.

Form SCD (54)

*Indicate Type of Property: R-Residential, C-Commercial, I-Industrial, U-Utility, F-Farm

	In Whose Name Assessed	To Whom Transferred	Description of Property: Subdivision	Sec. or Lot	Town or Block	Rng	Number of Acres of Land: Acres	Mills	No. School District	Indicate Homestead Tax or No	Indicate Agricultural Tax or No	*Indicate Type of Property	True and Full Valuations: Land Exclusive of Structures and Improvements (Dollars)	Buildings and Other Structures (Dollars)	Machinery Permanently Attached to Real Estate (Dollars)	Total True and Full Value (Dollars)	Assessed Valuations: Rural: Homestead Up to $1,000 20% (Dollars)	Rural: Over $1,000 and Non-Homestead 33⅓% (Dollars)	All Other: Homestead Up to $1,000 25% (Dollars)	All Other: Over $1,000 and Non-Homestead 40% (Dollars)	Machinery Permanently Attached to Real Estate 33⅓% (Dollars)	Total Assessed Value (Dollars)	Total Assessed Value as Equalized by the Board of Review (Dollars)	Final Equalized Value (Dollars)
1	U. S. of America		NE ¼ of NE ¼	21	142	26			6-1															
2	U. S. of America		NW ¼ of NE ¼																					
3	U. S. of America		SW ¼ of NE ¼																					
4	U. S. of America		SE ¼ of NE ¼																					
5																								
6	U. S. of America		NE ¼ of NW ¼																					
7	U. S. of America		NW ¼ of NW ¼																					
8	U. S. of America		SW ¼ of NW ¼																					
9	U. S. of America		SE ¼ of NW ¼																					
10																								
11	U. S. of America		NE ¼ of SW ¼																					
12	U. S. of America		NW ¼ of SW ¼																					
13	U. S. of America		SW ¼ of SW ¼																					
14	U. S. of America		SE ¼ of SW ¼																					
15																								
16	State of Minnesota		~~NE ¼ of SE ¼~~ Lot 1																					
17	U. S. of America		NW ¼ of SE ¼																					
18	U. S. of America		~~SW ¼ of SE ¼~~ Lot 2																					
19			SE ¼ of SE ¼																					
20																								

	Sold for Taxes	Valuations by School Districts as Equalized by Department of Taxation: District No. ..... Rate ..... Mills (Dollars)	District No. ..... Rate ..... Mills (Dollars)	District No. ..... Rate ..... Mills (Dollars)	District No. ..... Rate ..... Mills (Dollars)	District No. ..... Rate ..... Mills (Dollars)	District No. ..... Rate ..... Mills (Dollars)	Tax Including State Homestead ..... Mills ($ cts.)	State Tax on Non-Homestead ..... Mills ($ cts.)	Special Taxes ($ cts.)	Total Taxes ($ cts.)		Paid	When Paid: Month	Day	Year	Number of Receipt	March Settlement 1955 ($ cts.)	June Settlement 1955 ($ cts.)	Penalty ($ cts.)	November Settlement 1955 ($ cts.)	Penalty ($ cts.)	Collections to First Monday in January 1956 ($ cts.)	Penalty ($ cts.)	Delinquent on First Monday in January 1956 ($ cts.)	Total Delinquent Tax and Penalty ($ cts.)	Remarks
1												1															
2												2															
3												3															
4												4															
5												5															
6												6															
7												7															
8												8															
9												9															
10												10															
11												11															
12												12															
13												13															
14												14															
15												15															
16												16															
17												17															
18												18															
19												19															
20												20															

Lakeside Park

Assessment Roll and Tax List of Real Property in the Town of Slater, Cass County, Minnesota, for Taxes for the Year 1954.

Form 5(31)(54) [illegible]

*Indicate Type of Property: R - Residential, C - Commercial, I - Industrial, U - Utility, F - Farm

			DESCRIPTION OF PROPERTY								TRUE AND FULL VALUATIONS				ASSESSED VALUATIONS								
															RURAL		ALL OTHER						
IN WHOSE NAME ASSESSED	TO WHOM TRANSFERRED		SUBDIVISION	Sec. or Lot	Town or Block	Rng	Number of Acres of Land: Acres	Number of Acres of Land: Units	No. School District	Information Required Tax or No	Information Required Tax or No	* Indicate Type of Property	LAND Exclusive of Structures and Improvements	BUILDINGS and Other Structures	MACHINERY Permanently Attached to Real Estate	TOTAL True and Full Value	Homestead Up to $1,000 20%	Over $1,000 and Non-Homestead 33⅓%	Homestead Up to $1,000 25%	Over $1,000 and Non-Homestead 40%	MACHINERY Permanently Attached to Real Estate 33⅓%	TOTAL ASSESSED VALUE	Total Assessed Value as Equalized by the Board of Review	FINAL EQUALIZED VALUE
													Dollars	Dollars	Dollars	Dollars	Dollars	Dollars	Dollars	Dollars	Dollars	Dollars	Dollars	Dollars
~~Jennie Carlson~~	John H. & Chloe D. Warner	1	NE¼ of NE¼	22	142	26	40		61	NO	NO	F	180			180		60				60		
	" " "	2	NW¼ of NE¼				40			NO	"	F	180			180		60				60		
U. S. of America		3	SW¼ of NE¼																					
U. S. of America		4	SE¼ of NE¼																					
		5																						
U. S. of America		6	~~NE¼ of NW¼~~ Lot 2																					
U. S. of America		7	~~NW¼ of NW¼~~ Lot 1																					
U. S. of America		8	~~SW¼ of NW¼~~ Lot 3																					
U. S. of America		9	SE¼ of NW¼																					
		10																						
U. S. of America		11	NE¼ of SW¼																					
U. S. of America		12	NW¼ of SW¼ Lot 4																					
U. S. of America		13	SW¼ of SW¼ Lot 5																					
U. S. of America		14	SE¼ of SW¼																					
		15																						
U. S. of America		16	NE¼ of SE¼																					
U. S. of America		17	NW¼ of SE¼																					
U. S. of America		18	SW¼ of SE¼																					
U. S. of America		19	SE¼ of SE¼																					
		20																						
							40						360			360		120				120		

	SOLD FOR TAXES	VALUATIONS BY SCHOOL DISTRICTS AS EQUALIZED BY DEPARTMENT OF TAXATION: District No. ..... Rate ..... Mills	Tax Including State Homestead	State Tax on Non-Homestead	SPECIAL TAXES	TOTAL TAXES		PAID	WHEN PAID	Number of Receipt	March Settlement 1955	June Settlement 1955	Penalty	November Settlement 1955	Penalty	Collections to First Monday in January 1956	Penalty	Delinquent on First Monday in January 1956	Total Delinquent Tax and Penalty	REMARKS
		Dollars	Dollars	Dollars	$ cts.	$ cts.			Month Day Year		$ cts.	$ cts.	$ cts.	$ cts.	$ cts.	$ cts.	$ cts.	$ cts.	$ cts.	
1	SOLD FOR TAXES	60	1442	32		1524	1	Part Paid	MAY 31 1955	3716		1474		1574						Lakeside Park
								Balance Due	OCT 11 1955											
2	SOLD FOR TAXES	60	1442	32		1524	2	Part Paid	MAY 31 1955											
								Balance Due	OCT 11 1955											
3							3													
4							4													
5							5													
6							6													
7							7													
8							8													
9							9													
10							10													
11							11													
12							12													
13							13													
14							14													
15							15													
16							16													
17							17													
18							18													
19							19													
20							20													
		120	2884	64		3048						1474		1574						

Assessment Roll and Tax List of Real Property in the Town of Wales, Cass County, Minnesota, for Taxes for the Year 1954.

Form ACD (54) GILLS-RAUB COMPANY, MINNEAPOLIS

*Indicate Type of Property: R - Residential, C - Commercial, I - Industrial, U - Utility, F - Farm

	In Whose Name Assessed	To Whom Transferred	Description of Property: Subdivision	Sec. or Lot	Town or Block	Rng	Number of Acres of Land (Acres / 100ths)	No. School District	Indicate Consolidated Tax or No	Indicate Agricultural Tax or No	*Indicate Type of Property	True and Full Valuations: Land Exclusive of Structures and Improvements	Buildings and Other Structures	Machinery Permanently Attached to Real Estate	Total True and Full Value	Assessed Valuations: Rural: Homestead Up to $4,000 20%	Rural: Over $4,000 and Non-Homestead 33⅓%	All Other: Homestead Up to $3,000 25%	All Other: Over $3,000 and Non-Homestead 40%	Machinery Permanently Attached to Real Estate 33⅓%	Total Assessed Value	Total Assessed Value as Equalized by the Board of Review	Final Equalized Value
							Acres					Dollars	Dollars	Dollars	Dollars	Dollars	Dollars	Dollars	Dollars	Dollars	Dollars	Dollars	Dollars
1	John J. & Edita B. Swing / James Hastie		NE¼ of NE¼ Lee's Add.	23	142	36	35	6-1	NO	yes	T	201			201		67				67		
2	State of Minnesota		NW¼ of NE¼																				
3	State of Minnesota		SW¼ of NE¼																				
4	Arnold & Chas. M. Anderson		SE¼ of NE¼ Start at NE cor. of NE¼ of NE¼, N 360,				40		NO	"	T	240	75		315		105				105		
5	Louis & Lydia Erickson		S 33 ft. 6 rds. / N 523 ft. to dig.				5		"	"	T	30			30		10				10		
6	State of Minnesota		NE¼ of NW¼ Lot 1																				
7	~~Jennie Lake~~ John H. & Chloe D. Karper		~~NW¼ of NW¼~~ Lot 2				35.75		"	"	T	180			180		60				60		
8	Paul Rayman		SW¼ of NW¼				40		"	"	T	180			180		60				60		
9	State of Minnesota		SE¼ of NW¼																				
10																							
11	State of Minnesota		NE¼ of SW¼																				
12	State of Minnesota		NW¼ of SW¼																				
13	State of Minnesota		SW¼ of SW¼																				
14	State of Minnesota		SE¼ of SW¼																				
15																							
16	U. S. of America		~~NE¼ of SE¼~~ Lot 3																				
17	State of Minnesota		NW¼ of SE¼																				
18	State of Minnesota		SW¼ of SE¼																				
19	Ray E. Piper		~~SE¼ of SE¼~~ Lot 4				23.50		NO	"	T	135			135		45				45		
20																							
							179.25					966	75		1041		347				347		

	Sold for Taxes	Valuations by School Districts as Equalized by Department of Taxation: District No. ..... Rate ..... Mills	District No. 1 Rate 24.5 Mills	District No. ..... Rate ..... Mills	District No. ..... Rate ..... Mills	District No. ..... Rate ..... Mills	District No. ..... Rate ..... Mills	Tax Including State Homestead ..... Mills	State Tax on Non-Homestead 6.224 Mills	Special Taxes	Total Taxes	Paid	When Paid (Month Day Year)	Number of Receipt	March Settlement 1955	June Settlement 1955	Penalty	November Settlement 1955	Penalty	Collections to First Monday in January 1955	Penalty	Delinquent as First Monday in January 1956	Penalty	Total Delinquent Tax and Penalty	Remarks
		Dollars	Dollars	Dollars	Dollars	Dollars	Dollars	$ cts.	$ cts.	$ cts.	$ cts.				$ cts.	$ cts.	$ cts.	$ cts.	$ cts.	$ cts.	$ cts.	$ cts.	$ cts.	$ cts.	
1			67					1668	34		1702	1st Half Paid 2nd Half Paid	MAY 31 1955 OCT 31 1955	12083 14574		851		851							
2																									
3																									
4			105					2612	54		2666	PAID IN FULL	MAY 31 1955	12083		2666									
5			10					248	06		254	PAID IN FULL	MAY 31 1955	12081		254									
6																									
7	SOLD FOR TAXES		60					1492	32		1524	1st Half Paid 2nd Half Paid	MAY 31 1955 OCT 11 1955	12246 17976		762		762							
8			60					1492	32		1524	PAID IN FULL	MAY 31 1955	12266		1524									
9																									
10																									
11																									
12																									
13																									
14																									
15																									
16																									
17																									
18																									
19			45					1120	24		1144	PAID IN FULL	MAY 31 1955	12194		1144									
20																									
			347					8632	182		8814					7201		1613							

Assessment Roll and Tax List of Real Property in the Town of Walter

Cass County, Minnesota, for Taxes for the Year 1954

Form SCLP (54) BLADE-BAUM COMPANY, MINNEAPOLIS

*Indicate Type of Property: R - Residential, C - Commercial, I - Industrial, U - Utility, F - Farm

	In Whose Name Assessed	To Whom Transferred	Description of Property: Subdivision	Sec. or Lot	Town or Block	Rng	Number of Acres of Land: Acres	100ths	No. School District	Indicate Homestead Tax or No	Indicate Agricultural Tax or No	Indicate Type of Property	True and Full Valuations: Land Exclusive of Structures and Improvements	Buildings and Other Structures	Machinery Permanently Attached to Real Estate	Total True and Full Value	Assessed Valuations: Rural: Homestead Up to $1,000 20%	Rural: Over $1,000 and Non-Homestead 33⅓%	All Other: Homestead Up to $1,000 25%	All Other: Over $1,000 and Non-Homestead 40%	Machinery Permanently Attached to Real Estate 33⅓%	Total Assessed Value	Total Assessed Value as Equalized by the Board of Review	Final Equalized Value
							Acres	100ths					Dollars	Dollars	Dollars	Dollars	Dollars	Dollars	Dollars	Dollars	Dollars	Dollars	Dollars	Dollars
	State of Minnesota		NE¼ of NE¼	24	142	26			6-1															
	State of Minnesota		NW¼ of NE¼																					
	U. S. of America		SW¼ of NE¼																					
	U. S. of America		SE¼ of NE¼																					
	Robert Fischer		Lot 7				19			MO	Yes	T	12			12		4				4		
	Otto J. Holbath		NE¼ of NW¼ Lot 1				14.25			"	"	T	81			81		27				27		
	Theodore F. & Florence M. Clemons		NW¼ of NW¼ Lot 6 less N 700'				4.25			"	"	R	54	201		255		85				85		
	" " "		SW¼ of NW¼ Lot 5				21.25			"	"	T	120			120		40				40		
	State of Minnesota		SE¼ of NW¼ Lot 2																					
	Lewis & Lydia Erickson		N 700' of Lot 6							"	"	F	50	250		300		100				100		
	U. S. of America		NE¼ of SW¼																					
	U. S. of America		NW¼ of SW¼ Lot 4																					
	Maynard Free & Caroline Free		SW¼ of SW¼ Lot 3				10			"	"	T	45			45		15				15		
	U. S. of America		SE¼ of SW¼																					
	State of Minnesota		NE¼ of SE¼																					
	State of Minnesota		NW¼ of SE¼																					
	State of Minnesota		SW¼ of SE¼																					
	State of Minnesota		SE¼ of SE¼																					
							64.94						312	451		813		271				271		

	Sold for Taxes	Validations by School Districts as Equalized by Department of Taxation: District No. ..... Rate ..... Mills	Dollars	District No. ..... Rate ..... Mills	Dollars	District No. ..... Rate ..... Mills	Dollars	District No. ..... Rate ..... Mills	Dollars	District No. ..... Rate ..... Mills	Dollars	Tax including State Homestead $ cts.	State Tax on Non-Homestead 5.23 Mills $ cts.	Special Taxes $ cts.	Total Taxes $ cts.		Paid	When Paid Month Day Year	Number of Receipt	March Settlement 1955 $ cts.	June Settlement 1955 $ cts.	Penalty $ cts.	November Settlement 1955 $ cts.	Penalty $ cts.	Collections to First Monday in January 1956 $ cts.	Penalty $ cts.	Delinquent on First Monday in January 1956 $ cts.	Total Delinquent Tax and Penalty $ cts.	Remarks
1																1														
2																2														
3																3														
4																4														
5	SOLD FOR TAXES			4						100	02		102			5												1.02		
6				27						672	14		686			6	PAID IN FULL	MAY 31 1955	12082		6.86									
7				85						2114	44		2158			7	PAID IN FULL	OCT 13 1955	14137				21.58	.43						
8				40						996	20		1016			8	PAID IN FULL	OCT 13 1955					10.16							
9																9														
10				100						2488	52		2540			10	PAID IN FULL	MAY 31 1955	12081		25.40									
11																11														
12																12														
13	SOLD FOR TAXES			15						374	08		382			13												3.82	8.00	4.20
14																14														
15																15														
16																16														
17																17														
18																18														
19																19														
20				271						6744	140		6884			20					32.26		31.74					4.84		

Assessment Roll and Tax List of Real Property in the Town of Walter, Cass County, Minnesota, for Taxes for the Year 1954.

Form: SCD 151 (Revised 1954) Department of Taxation, State of Minnesota

*Indicate Type of Property: R - Residential, C - Commercial, I - Industrial, U - Utility, F - Farm

	IN WHOSE NAME ASSESSED	TO WHOM TRANSFERRED		DESCRIPTION OF PROPERTY: SUBDIVISION	Sec. or Lot	Town or Block	Rng	Number of Acres of Land: Acres	Mills	No. School District	Indicate Homestead Tax or No	Indicate Agricultural Tax or No	*Indicate Type of Property	TRUE AND FULL VALUATIONS: LAND Exclusive of Structures and Improvements	BUILDINGS and Other Structures	MACHINERY Permanently Attached to Real Estate	TOTAL True and Full Value	ASSESSED VALUATIONS: RURAL: Homestead Up to $1,000 20%	Over $1,000 and Non-Homestead 33⅓%	ALL OTHER: Homestead Up to $3,000 25%	Over $3,000 and Non-Homestead 40%	MACHINERY Permanently Attached to Real Estate 33⅓%	TOTAL ASSESSED VALUE	Total Assessed Value as Equalized by Board of Equalization and Review	FINAL EQUALIZED VALUE
								Acres	Mills					Dollars	Dollars	Dollars	Dollars	Dollars	Dollars	Dollars	Dollars	Dollars	Dollars	Dollars	Dollars
1	State of Minnesota			NE¼ of NE¼	25	142	26			6-1															
2	State of Minnesota			SW¼ of NE¼																					
3	State of Minnesota			SW¼ of NE¼																					
4	State of Minnesota			SE¼ of NE¼																					
5																									
6	State of Minnesota			SE¼ of NW¼																					
7	Alvilda & John Miller			NW¼ of NW¼ Lot 1				14.75			yes	yes	I	84			84		28				28		
8	Raymond C. Kraft			SW¼ of NW¼ Lot 2				25			"	"	T	120	60		180		60				60		
9	State of Minnesota			SE¼ of NW¼																					
10																									
11	C. F. Rowen			NE¼ of SW¼				40			yes	"	F	200			200	40					40		
12	" "			NW¼ of SW¼				40			"	"	F	200			200	40					40		
13	" "			SW¼ of SW¼				40			"	"	F	200	100		300	60					60		
14	State of Minnesota			SE¼ of SW¼																					
15																									
16	State of Minnesota			NE¼ of SE¼																					
17	Louisa Olsen			NW¼ of SE¼				40			no	"	T	231			231		77				77		
18	State of Minnesota			SW¼ of SE¼																					
19	State of Minnesota			SE¼ of SE¼																					
20								144.75						1035	160		1195	140	165				305		

	SOLD FOR TAXES	VALUATIONS BY SCHOOL DISTRICTS AS EQUALIZED BY DEPARTMENT OF TAXATION: District No. ..... Rate ..... Mills	District No. 1 Rate 41.4 Mills	District No. ..... Rate ..... Mills	District No. ..... Rate ..... Mills	District No. ..... Rate ..... Mills	District No. ..... Rate ..... Mills	Tax including State Homestead ..... Mills	State Tax on Non-Homestead 6.2 Mills	SPECIAL TAXES	TOTAL TAXES	PAID	WHEN PAID	Number of Receipt	March Settlement 1955	June Settlement 1955	Penalty	November Settlement 1955	Penalty	Collections to First Monday in January 1956	Penalty	Delinquent as First Monday in January 1956	Penalty	Total Delinquent Tax and Penalty	REMARKS
		Dollars	Dollars	Dollars	Dollars	Dollars	Dollars	$ cts.	$ cts.	$ cts.	$ cts.		Month Day Year		$ cts.	$ cts.	$ cts.	$ cts.	$ cts.	$ cts.	$ cts.	$ cts.	$ cts.	$ cts.	
1																									
2																									
3																									
4																									
5																									
6																									
7	SOLD FOR TAXES		21					696	14		710	1st Half Paid	MAY 31 1955	12096		-762		762					710	781
8			60					1492	32		1524	2nd Half Paid	OCT 31 1955	12794											
9																									
10																									
11			40					996			996	1st Half Paid 2nd Half Paid	MAY 31 1955 OCT 31 1955	12586											
12			40					996			996	1st Half Paid 2nd Half Paid	MAY 31 1955 OCT 31 1955	12895		-1742		1742							
13			60					1492			1492	1st Half Paid 2nd Half Paid	MAY 31 1955 OCT 31 1955												
14																									
15																									
16																									
17			77					1416	40		1456	1st Half Paid 2nd Half Paid	MAY 31 1955 OCT 31 1955	12477 15584		-978		978							
18																									
19																									
20			$140 165 305					7588	86		7674							3482					710	

Assessment Roll and Tax List of Real Property in the Town of Slater, Cass County, Minnesota, for Taxes for the Year 1954.

Form SCD (54) [illegible]

*Indicate Type of Property: R - Residential, C - Commercial, I - Industrial, U - Utility, F - Farm

	IN WHOSE NAME ASSESSED	TO WHOM TRANSFERRED		DESCRIPTION OF PROPERTY: SUBDIVISION	Sec. or Lot	Town or Block	Rng	Number of Acres of Land: Acres	100ths	No. School District	Indicate Homestead Yes or No	Indicate Agricultural Yes or No	*Indicate Type of Property	TRUE AND FULL VALUATIONS: LAND Exclusive of Structures and Improvements	BUILDINGS and Other Structures	MACHINERY Permanently Attached to Real Estate	TOTAL True and Full Value	ASSESSED VALUATIONS: RURAL: Homestead Up to $4,000 20%	Over $4,000 and Non-Homestead 33⅓%	ALL OTHER: Homestead Up to $4,000 25%	Over $4,000 and Non-Homestead 40%	MACHINERY Permanently Attached to Real Estate 33⅓%	TOTAL ASSESSED VALUE	Total Assessed Value as Reduced by Board of Review	FINAL EQUALIZED VALUE
								Acres	100ths					Dollars	Dollars	Dollars	Dollars	Dollars	Dollars	Dollars	Dollars	Dollars	Dollars	Dollars	Dollars
1	Joseph P. Swanson			NE¼ of NE¼ Lot 1	26	142	26	25.75	6	1	no	yes	F	290	160		450		150				150		
2	State of Minnesota			NW¼ of NE¼																					
3	State of Minnesota			SW¼ of NE¼																					
4	~~Roland M. Sletto~~	Edmund W. Hendrickson		~~SE¼ of NE¼~~ Lot 2				36.50		.	..		T	201			201		67				67		
5																									
6	State of Minnesota			NE¼ of NW¼																					
7	State of Minnesota			NW¼ of NW¼																					
8	State of Minnesota			SW¼ of NW¼				40																	
9	State of Minnesota			SE¼ of NW¼				40																	
10																									
11	U. S. of America			NE¼ of SW¼																					
12	U. S. of America			NW¼ of SW¼																					
13	Thomas Swanstier			SW¼ of SW¼				40			yes	..	T	160			160	32					32		
14	Francis Swanstier			SE¼ of SW¼				40			"	..	F	200	235		435	87					87		
15																									
16	U. S. of America			NE¼ of SE¼																					
17	U. S. of America			NW¼ of SE¼																					
18	Russell - Ord Bernice Canatta			SW¼ of SE¼				40			yes	..	F	200			200	40					40		
19	" " "			SE¼ of SE¼				40			"	..	F	200	175		375	75					75		
20																									
								202.15						1251	570		1821	234	217				451		

	SOLD FOR TAXES	VALUATIONS BY SCHOOL DISTRICTS AS EQUALIZED BY DEPARTMENT OF TAXATION: District No. Rate ... Mills	District No. Rate ... Mills	District No. Rate ... Mills	District No. Rate ... Mills	District No. Rate ... Mills	District No. Rate ... Mills	Tax including State Homestead ... Mills	State Tax on Non-Homestead 5.84 Mills	SPECIAL TAXES	TOTAL TAXES		PAID	WHEN PAID Month Day Year	Number of Receipt	March Settlement 1955	June Settlement 1955	Penalty	November Settlement 1955	Penalty	Collections to First Monday in January 1956	Penalty	Delinquent on First Monday in January 1956	Total Delinquent Tax and Penalty	REMARKS
		Dollars	Dollars	Dollars	Dollars	Dollars	Dollars	$ cts.	$ cts.	$ cts.	$ cts.					$ cts.	$ cts.	$ cts.	$ cts.	$ cts.	$ cts.	$ cts.	$ cts.	$ cts.	
1			150					3732	78		3810	1	1st Half Paid	MAY 31 1955	12094		1905						1905	2095	
2												2													
3												3													
4			67					1668	34		1702	4	PAID IN FULL	MAY 31 1955	12095		1702								
5												5													
6												6													
7												7													
8												8													
9												9													
10												10													
11												11													
12												12													
13			#32					746			746	13	PAID IN FULL	MAY 31 1955	2164		746								
14			#87					2164			2164	14	PAID IN FULL	MAY 31 1955	12094		2164								
15												15													
16												16													
17												17													
18			#40					746			746	18	1st Half Paid 2nd Half Paid	MAY 31 1955. OCT 31 1955	12144		1431		1431						
19			#75					1866			1866	19	1st Half Paid 2nd Half Paid	MAY 31 1955 OCT 31 1955	14711										
20												20													
			#234 217 451					11222	112		11334						7272		1431				1705		

Assessment Roll and Tax List of Real Property in the Town of Walker, Cass County, Minnesota, for Taxes for the Year 1954.

Form SCD (54) [illegible]

*Indicate Type of Property: R-Residential, C-Commercial, I-Industrial, U-Utility, F-Farm

	In Whose Name Assessed	To Whom Transferred	Description of Property: Subdivision	Sec. or Lot	Town or Block	Rng	Number of Acres of Land: Acres	100ths	No. School District	Indicate Homestead by Yes or No	Indicate Agricultural by Yes or No	*Indicate Type of Property	True and Full Valuations: Land Exclusive of Structures and Improvements	Buildings and Other Structures	Machinery Permanently Attached to Real Estate	Total True and Full Value	Assessed Valuations: Rural: Homestead Up to $1,000 20%	Rural: Over $1,000 and Non-Homestead 33⅓%	All Other: Homestead Up to $1,000 25%	All Other: Over $1,000 and Non-Homestead 40%	Machinery Permanently Attached to Real Estate 33⅓%	Total Assessed Value	Total Assessed Value as Equalized by the Board of Review	Final Equalized Value
							Acres	100ths					Dollars	Dollars	Dollars	Dollars	Dollars	Dollars	Dollars	Dollars	Dollars	Dollars	Dollars	Dollars
1	U. S. of America		NE¼ of NE¼	27	142	26		6-1																
2	U. S. of America		NW¼ of NE¼																					
3	State of Minnesota		SW¼ of NE¼																					
4	State of Minnesota		SE¼ of NE¼																					
5																								
6	U. S. of America		NE¼ of NW¼																					
7	U. S. of America		NW¼ of NW¼ Lot 1																					
8	U. S. of America		SW¼ of NW¼ Lot 2																					
9	U. S. of America		SE¼ of NW¼																					
10																								
11	U. S. of America		NE¼ of SW¼																					
12	U. S. of America		NW¼ of SW¼ Lot 3																					
13	U. S. of America		SW¼ of SW¼ Lot 4																					
14	U. S. of America		SE¼ of SW¼																					
15																								
16	U. S. of America		NE¼ of SE¼																					
17	Clint S. Mason		NW¼ of SE¼				40		1	no	yes	I	231			231		77				77		
18	Clint S. & Lew S. Mason		SW¼ of SE¼				40		1	"	"	I	225			225				75		75		
19	Geo. Gackstrom		SE¼ of SE¼				40		1	yes	"	I	200			200	40					40		
20																								
							120						656			656	40	152				192		

	Sold for Taxes	Valuations by School Districts as Equalized by Department of Taxation: District No. ..... Rate ..... Mills	District No. 1 Rate 54.2 Mills	District No. ..... Rate ..... Mills	District No. ..... Rate ..... Mills	District No. ..... Rate ..... Mills	District No. ..... Rate ..... Mills	Tax Including State Homestead ..... Mills	State Tax on Non-Homestead 5.2 Mills	Special Taxes	Total Taxes	Paid	When Paid: Month Day Year	Number of Receipt	March Settlement 1955	June Settlement 1955	Penalty	November Settlement 1955	Penalty	Collections to First Monday in January 1956	Penalty	Delinquent on First Monday in January 1956	Penalty	Total Delinquent Tax and Penalty	Remarks
		Dollars	Dollars	Dollars	Dollars	Dollars	Dollars	$ cts.	$ cts.	$ cts.	$ cts.				$ cts.	$ cts.	$ cts.	$ cts.	$ cts.	$ cts.	$ cts.	$ cts.	$ cts.	$ cts.	
1																									
2																									
3																									
4																									
5																									
6																									
7																									
8																									
9																									
10																									
11																									
12																									
13																									
14																									
15																									
16																									
17		77						1916	40		1956	PAID IN FULL	MAY 31 1955	12117		-1956									
18		75						1866	40		1906	PAID IN FULL	MAY 31 1955			-1866									
19		40						996			996	1st Half Paid	MAY 31 1955	12186		-498		498							
												2nd Half Paid	OCT 20 1955	12432											
20																									
		W 40 / E V 152 / 192						4778	80		4358					-2860		498							

Assessment Roll and Tax List of Real Property in the Town of Shelter

*Indicate Type of Property: R - Residential, C - Commercial, I - Industrial, U - Utility, F - Farm

Lot 7 Sec 28-142-26
NW¼ Ste Mud
NW¼ of SW¼ Lot 5
E½ of W½ Kemper
W¼ of E½ Snyder
E½ of W½ of E½ Dakin
E¼ Earth

Form SCD (14)	IN WHOSE NAME ASSESSED	TO WHOM TRANSFERRED				Indicate Homestead Yes or No	Indicate Agricultural Yes or No	*Indicate Type of Property	TRUE AND FULL VALUATIONS: LAND Exclusive of Structures and Improvements	BUILDINGS and Other Structures	MACHINERY Permanently Attached to Real Estate	TOTAL True and Full Value	ASSESSED VALUATIONS: RURAL: Homestead Up to $1,000 20%	RURAL: Over $1,000 and Non-Homestead 33⅓%	ALL OTHER: Homestead Up to $1,000 25%	ALL OTHER: Over $1,000 and Non-Homestead 40%	ALL OTHER: MACHINERY Permanently Attached to Real Estate 33⅓%	TOTAL ASSESSED VALUE	Total Assessed Value as Equalized by the Board of Review	FINAL EQUALIZED VALUE	REMARKS
									Dollars	Dollars	Dollars	Dollars	Dollars	Dollars	Dollars	Dollars	Dollars	Dollars	Dollars	Dollars	
	U. S. of America		1	N																	
	U. S. of America		2	N																	
	U. S. of America		3	S																	
			4	S																	
			5																		
	U. S. of America		6	N																	
	U. S. of America		7	NW¼ of NW¼																	
	Harold & Emma C. Brammer		8	SW¼ of NW¼ Lot 4	37		No	yes	T	345		345	115					115			
	U. S. of America		9	SE¼ of NW¼ Lot 3																	
			10																		
			11	NE¼ of SW¼																	
	State of Minnesota (Cert. to Donald L. Lane)		12	NW¼ of SW¼ Lot 5	2950		No			291		291	97					97	2950 Equ. Assess Omitted Comp.		
	Cass County		13	SW¼ of SW¼ Lot 6 less Rt of Way																	
	State of Minnesota		14	SE¼ of SW¼ W½ of Lot 7																	
	Ellsworth H. Bitter		15	W½ of E½ of W½ of Lot 7 less Rt of Way	885		No		T	36		36	12					12			
	Wells L. Kemper		16	E½ of W½ of Lot 7	295		No		T	36		36	12					12			
	Bennett H. & Mildred L. Snyder		17	W½ of E½ of Lot 7	295		No		T	36		36	12					12			
	Dewey & Stella Dakin		18	E½ of W½ of E½ of Lot 7	885		No		T	12		12	4					4			
	Harold & Leah K. Earth		19	E¼ of Lot 7	591		"		T	57		57	19					19			
			20																		
	(continued on next page)				4461					522		522	174					174			
										+ 31		553	+ 31					141			
												1775						37			

Cass County, Minnesota, for Taxes for the Year 1954.

	SOLD FOR TAXES	VALUATIONS BY SCHOOL DISTRICTS AS EQUALIZED BY DEPARTMENT OF TAXATION: District No. ..... Rate ..... Mills	District No. 1 Rate 6.1 Mills	District No. ..... Rate ..... Mills	District No. ..... Rate ..... Mills	District No. ..... Rate ..... Mills	District No. ..... Rate ..... Mills	Tax Including State Homestead ..... Mills	State Tax on Non-Homestead 5.22 Mills	SPECIAL TAXES	TOTAL TAXES	PAID	WHEN PAID	Number of Receipt	March Settlement 1955	June Settlement 1955	Penalty	November Settlement 1955	Penalty	Collections to First Monday in January 1956	Penalty	Delinquent on First Monday in January 1956	Penalty	Total Delinquent Tax and Penalty	REMARKS
		Dollars	Dollars	Dollars	Dollars	Dollars	Dollars	$ cts.	$ cts.	$ cts.	$ cts.		Month Day Year		$ cts.	$ cts.	$ cts.	$ cts.	$ cts.	$ cts.	$ cts.	$ cts.	$ cts.	$ cts.	
1																									
2																									
3																									
4																									
5																									
6																									
7																									
8	SOLD FOR TAXES	115						28 62	60		29 22												29 22	
9																									
10																									
11																									
12	Tax Sale	97						24 14	50		24 64	Balance Paid / Paid In Full	AUG 8 1955 / JUL 15 1955	7296 / 7578				12 95	11 69	49					
13																									
14																									
15		12						2 98	06		3 04	PAID IN FULL	MAY 3 1 1955	12 15		+ 3 04									
16	SOLD FOR TAXES	12						2 98	06		3 04													3 04	3 34
17		12						2 98	06		3 04	PAID IN FULL	FEB 2 8 1955	3220	3 04										
18		4						1 00	02		1 02	PAID IN FULL	JAN 7 1954	25 8	1 02										
19		19						4 72	10		4 82	PAID IN FULL	MAY 1 3 1955	5681		- 4 82									
20																									
		+ 1 34 / 37						67 42	1 40		68 82				4 06	4 06		24 64					30 26		

Assessment Roll and Tax List of Real Property in the Town of Shelvin

Cass County, Minnesota, for Taxes for the Year 1954.

*Indicate Type of Property: R-Residential, C-Commercial, I-Industrial, U-Utility, F-Farm

	In Whose Name Assessed	To Whom Transferred	Description of Property: Subdivision	Sec. or Lot	Town or Block	Rng	Number of Acres of Land: Acres	10ths	No. School District	Indicate Homestead Tax or No	Indicate Agricultural Land Tax or No	Indicate Type of Property	True and Full Valuations: Land Exclusive of Structures and Improvements (Dollars)	Buildings and Other Structures (Dollars)	Machinery Permanently Attached to Real Estate (Dollars)	Total True and Full Value (Dollars)	Assessed Valuations: Rural: Homestead Up to $4,000 20% (Dollars)	Rural: Over $4,000 Homestead 33⅓% (Dollars)	All Other: Homestead Up to $4,000 25% (Dollars)	All Other: Over $4,000 Non-Homestead 40% (Dollars)	Machinery Permanently Attached to Real Estate 33⅓% (Dollars)	Total Assessed Value (Dollars)	Total Assessed Value as Equalized by Board of Review (Dollars)	Final Equalized Value (Dollars)	Sold for Taxes: District No. / Rate / Mills (Dollars)	District No. / Rate / Mills (Dollars)	District No. / Rate / Mills (Dollars)	District No. / Rate / Mills (Dollars)	District No. / Rate / Mills (Dollars)	District No. / Rate / Mills (Dollars)	Tax including State Homestead (Mills) $ cts.	State Tax on Non-Homestead 5.22 Mills $ cts.	Special Taxes $ cts.	Total Taxes $ cts.
1	U. S. of America		~~NE¼ of NE¼~~ Lot 1	28	142	26			6-1																								
2	U. S. of America		NW¼ of NE¼																														
3	U. S. of America		~~SW¼ of NE¼~~ Lot 2																														
4			SE¼ of NE¼																														
5																																	
6	U. S. of America		NE¼ of NW¼																														
7	U. S. of America		NW¼ of NW¼																														
8	Harold G. & Emma G. Brammer		~~SW¼ of NW¼~~ Lot 4				37			No		T	345			345		115				115			SOLD FOR TAXES		115				2862	60		2922
9	U. S. of America		~~SE¼ of NW¼~~ Lot 3																														
10																																	
11			NE¼ of SW¼																														
12	State of Minnesota (Cont. to Donald L. Cone)		NW¼ of SW¼ Lot 5				29.50			No			291			291		97				97		2nd Assess omitted Clerk		97					2414	50		2464
13	Cass County		SW¼ of SW¼ Lot 6 less Rgt. of Way																														
14	State of Minnesota		~~SE¼ of SW¼~~ N½ of Lot 7																														
15	Ellsworth H. Potter		N½ of S½ of W½ of Lot 7 less Rgt. of Way				8.85			No		T	36			36		12				12				12					248	06		304
16	Nellie L. Kemper		S½ of N½ of Lot 7				2.95			No		T	36			36		12				12			SOLD FOR TAXES	12					248	06		304
17	Ernest H. & Mildred L. Snyder		W½ of S½ of Lot 7				2.95			No		T	36			36		12				12				12					248	06		304
18	Dewey & Stella Dokus		S½ of N½ of S½ of Lot 7				8.85			No		T	12			12		4				4				4					100	02		102
19	Harold & Leah H. Earth		E½ of Lot 7				5.41			No		T	57			57		19				19				19					472	10		482
20																																	
	(continued on next page)						64.51						522			522		174				174				174					6742	140		6882
																		348				348				348								
																		522				522				522								

	Paid: Month	Day	Year	Number of Receipt	March Settlement 1955 $ cts.	June Settlement 1955 $ cts.	Penalty $ cts.	November Settlement 1955 $ cts.	Penalty $ cts.	Collections to First Monday in January 1956 $ cts.	Penalty $ cts.	Delinquent on First Monday in January 1956 $ cts.	Total Delinquent Tax and Penalty $ cts.	Remarks
1														
2														
3														
4														
5														
6														
7														
8												2922		
9														
10														
11														
12	Balance Paid / Part Paid	AUG 8 / JUL 15	1955 / 1955	7270 / 7578				1295 / 1169	49					
13														
14														
15	PAID IN FULL	MAY 3	1955	6100		-304								
16													304 / 334	
17	PAID IN FULL	FEB 28	1955	2220	304									
18	PAID IN FULL	JAN 7	1954	258	102									
19	PAID IN FULL	MAY 18	1955	6681		-482								
20														
					406	786		2464				2226		

Assessment Roll and Tax List of Real Property in the Town of Walker, Cass County, Minnesota, for Taxes for the Year 1954

*Indicate Type of Property: R - Residential, C - Commercial, I - Industrial, U - Utility, F - Farm

Form SCH.(54) [illegible]

	IN WHOSE NAME ASSESSED	TO WHOM TRANSFERRED	DESCRIPTION OF PROPERTY: SUBDIVISION	Sec. or Lot	Town or Block	Rng.	Number of Acres of Land: Acres	Tenths	Non-School District	Indicate Homestead Yes or No	Indicate Agricultural Yes or No	Indicate Type of Property	TRUE AND FULL VALUATIONS: LAND Exclusive of Structures and Improvements	BUILDINGS and Other Structures	MACHINERY Permanently Attached to Real Estate	TOTAL True and Full Value	ASSESSED VALUATIONS: RURAL: Homestead Up to $1,000 20%	RURAL: Over $4,000 and Non-Homestead 33⅓%	ALL OTHER: Homestead Up to $1,000 25%	ALL OTHER: Over $4,000 and Non-Homestead 40%	MACHINERY Permanently Attached to Real Estate 33⅓%	TOTAL ASSESSED VALUE	Total Assessed Value as Equalized by the Board of Review	FINAL EQUALIZED VALUE
							Acres	Tenths					Dollars	Dollars	Dollars	Dollars	Dollars	Dollars	Dollars	Dollars	Dollars	Dollars	Dollars	Dollars
1			NE¼ of NE¼	28	142	26			61															
2			NW¼ of NE¼																					
3			SW¼ of NE¼																					
4			SE¼ of NE¼																					
5																								
6			NE¼ of NW¼																					
7			SW¼ of NW¼																					
8			SW¼ of NW¼																					
9			SE¼ of NW¼																					
10																								
11			NE¼ of SW¼																					
12			NW¼ of SW¼																					
13			SW¼ of SW¼																					
14			SE¼ of SW¼																					
15	Willard B. & Helen A. Wellmann		W 100' of E 200' of N 150' of Lot 4							No	yes	R	51			51		17				17		
16			NE¼ of SE¼																					
17	State of Minnesota		NW¼ of SE¼																					
18	Harold A. & Leah A. Franth		Lots 5 & 6 less R.R. R.W. of Nw side; SW¼ of SE¼						2426	No	yes	I	273			273		91				91		
19	Douglas & Beckwith & Lottie M. Cooper		SE¼ of SE¼ Lot 7						450	No	no	I	459			459		153				153		
20	James & Martha Bode Nick		W 100' of E 200' of N 150' of Lot 3							Yes	no	R	51	300		351		117				117		
									2876				834	300		1134		378				378		

Cass County, Minnesota, for Taxes for the Year 1954

	SOLD FOR TAXES	VALUATIONS BY SCHOOL DISTRICTS AS EQUALIZED BY DEPARTMENT OF TAXATION: District No. ..... Rate ..... Mills	Dollars	Township Mill Rate 9.4 Mills	Dollars	District No. ..... Rate ..... Mills	Dollars	District No. ..... Rate ..... Mills	Dollars	District No. ..... Rate ..... Mills	Dollars	District No. ..... Rate ..... Mills	Dollars	Tax including State Homestead	State Tax on Non-Homestead 5.22 Mills	SPECIAL TAXES	TOTAL TAXES		PAID	WHEN PAID: Month	Day	Year	Number of Receipt	March Settlement 1955	June Settlement 1955	Penalty	November Settlement 1955	Penalty	Collections to First Monday in January 1956	Penalty	Delinquent on First Monday in January 1956	Total Delinquent Tax and Penalty	REMARKS
			$ cts.		$ cts.		$ cts.		$ cts.		$ cts.		$ cts.			$ cts.	$ cts.	$ cts.						$ cts.	$ cts.	$ cts.	$ cts.	$ cts.	$ cts.	$ cts.	$ cts.	$ cts.	
1																		1																
2																		2																
3																		3																
4																		4																
5																		5																
6																		6																
7																		7																
8																		8																
9																		9																
10																		10																
11																		11																
12																		12																
13																		13																
14																		14																
15			17											422	08		430	15	PAID IN FULL	MAY 31 1955	8163				-4 30									
16																		16																
17																		17	PAID IN FULL	MAY 1955	8681				-23 12									
18			91											2264	48		2312	18																
19			153											3806	80		3886	19	PAID IN FULL	MAY 31 1955	8102				-3886									
20			117											2412	62		2974	20	PAID IN FULL	MAY 31 1955	8114				-2974									
			378											9404	198		9602								9602									

Assessment Roll and Tax List of Real Property in the Town of Walker, Cass County, Minnesota, for Taxes for the Year 1954.

FORM 2-1(54) WILLIAMS PRINT, MINNEAPOLIS

*Indicate Type of Property: R-Residential, C-Commercial, I-Industrial, U-Utility, F-Farm

	IN WHOSE NAME ASSESSED	TO WHOM TRANSFERRED		DESCRIPTION OF PROPERTY: SUBDIVISION	Sec. or Lot	Town or Block	Rng.	Number of Acres of Land: Acres	Mills	No. School District	Indicate Homestead Yes or No	Indicate Agricultural Yes or No	Indicate Type Property	TRUE AND FULL VALUATIONS: LAND Estimate of Structures Exclusive of Improvements	BUILDINGS and Other Structures	MACHINERY Permanently Attached to Real Estate	TOTAL True and Full Value	ASSESSED VALUATIONS: RURAL: Homestead Up to $1,000 20%	RURAL: Over $1,000 and Non-Homestead 33⅓%	ALL OTHER: Homestead Up to $1,000 25%	ALL OTHER: Over $1,000 and Non-Homestead 40%	ALL OTHER: MACHINERY Permanently Attached to Real Estate 33⅓%	TOTAL ASSESSED VALUE	Total Assessed Value as Equalized by the Board of Review	FINAL EQUALIZED VALUE
								Acres	Mills					Dollars	Dollars	Dollars	Dollars	Dollars	Dollars	Dollars	Dollars	Dollars	Dollars	Dollars	Dollars
1	L. Roy Griffin			NE¼ of NE¼	29	142	26	40		6-1	Nonhomestead		F	200	30		230	46						46	
2	U. S. of America			NW¼ of NE¼ Lease Rgt																					
3	State of Minnesota			SW¼ of NE¼ Lease Rgt																					
4	State of Minnesota			SE¼ of NE¼ Lease Rgt																					
5	U. S. of America			All S½ of NE¼ Lease Rgt																					
6	U. S. of America			NE¼ of NW¼ Lease Rgt																					
7	State of Minnesota			NW¼ of NW¼																					
8	U. S. of America			SW¼ of NW¼																					
9	U. S. of America			SE¼ of NW¼																					
10																									
11	U. S. of America			NE¼ of SW¼																					
12	U. S. of America			NW¼ of SW¼																					
13	U. S. of America			SW¼ of SW¼																					
14	U. S. of America			SE¼ of SW¼																					
15																									
16	State of Minnesota			NE¼ of SE¼ Lease Rgt																					
17	State of Minnesota			NW¼ of SE¼																					
18	U. S. of America			SW¼ of SE¼																					
19	U. S. of America			SE¼ of SE¼																					
20																									
								40						200	30		230	46						46	

	SOLD FOR TAXES	VALUATIONS BY SCHOOL DISTRICTS AS EQUALIZED BY DEPARTMENT OF TAXATION: District No. 6-1 Rate 24 Mills	District No.... Rate.... Mills	District No.... Rate.... Mills	District No.... Rate.... Mills	District No.... Rate.... Mills	Tax including State Homestead .....Mills	State Tax on Non-Homestead .....Mills	SPECIAL TAXES	TOTAL TAXES		PAID	WHEN PAID	Number of Receipt	March Settlement 1955	June Settlement 1955	Penalty	November Settlement 1955	Penalty	Collections to First Monday in January 1956	Penalty	Delinquent on First Monday in January 1956	Total Delinquent Tax and Penalty	REMARKS
		Dollars	Dollars	Dollars	Dollars	Dollars	$ cts.	$ cts.	$ cts.	$ cts.			Month Day Year		$ cts.	$ cts.	$ cts.	$ cts.	$ cts.	$ cts.	$ cts.	$ cts.	$ cts.	
1		46					11 44			11 44	1	PAID IN FULL	DEC 3 1955	10,461						11 44	92			
2											2													
3											3													
4											4													
5											5													
6											6													
7											7													
8											8													
9											9													
10											10													
11											11													
12											12													
13											13													
14											14													
15											15													
16											16													
17											17													
18											18													
19											19													
20											20													
		46					11 44			11 44										11 44				

Lakeside Park

Assessment Roll and Tax List of Real Property in the Town of Shelton

Cass County, Minnesota, for Taxes for the Year 1954.

Form SCD (E6) (Half-sheet size, 8½x5½)

*Indicate Type of Property: R-Residential, C-Commercial, I-Industrial, U-Utility, F-Farm

In Whose Name Assessed	To Whom Transferred		Description of Property: Subdivision	Sec. or Lot	Town or Block	Rng	Number of Acres of Land: Acres	Number of Acres of Land: 100ths	No. School District	Indicate Homestead Tax or No	Indicate Agricultural Tax or No	* Indicate Type of Property	True and Full Valuations: Land Exclusive of Structures and Improvements (Dollars)	Buildings and Other Structures (Dollars)	Machinery Permanently Attached to Real Estate (Dollars)	Total True and Full Value (Dollars)	Assessed Valuations: Rural: Homestead Up to $4,000 20% (Dollars)	Rural: Over $4,000 Homestead 33⅓% (Dollars)	All Other: Homestead Up to $4,000 25% (Dollars)	All Other: Over $4,000 and Non-Homestead 40% (Dollars)	Machinery Permanently Attached to Real Estate 33⅓% (Dollars)	Total Assessed Value	Total Assessed Value as Equalized by the Board of Review (Dollars)	Final Equalized Value (Dollars)
U. S. of America		1	NE¼ of NE¼ Lots 5	30	142	26			6-1															
U. S. of America		2	NW¼ of NE¼ Lot 6																					
U. S. of America		3	SW¼ of NE¼																					
State of Minnesota		4	SE¼ of NE¼																					
		5																						
U. S. of America		6	NE¼ of NW¼																					
U. S. of America		7	NW¼ of NW¼ Lot 1																					
U. S. of America		8	SW¼ of NW¼ Lot 2																					
U. S. of America		9	SE¼ of NW¼																					
		10																						
U. S. of America		11	NE¼ of SW¼																					
U. S. of America		12	NW¼ of SW¼ Lot 3																					
U. S. of America		13	SW¼ of SW¼ Lot 4																					
U. S. of America		14	SE¼ of SW¼																					
		15																						
U. S. of America		16	NE¼ of SE¼																					
U. S. of America		17	NW¼ of SE¼																					
U. S. of America		18	SW¼ of SE¼																					
U. S. of America		19	SE¼ of SE¼																					
		20																						

Sold for Taxes	Valuations by School Districts as Equalized by Department of Taxation: District No. ..... Rate ..... Mills (Dollars)	District No. ..... Rate ..... Mills (Dollars)	District No. ..... Rate ..... Mills (Dollars)	District No. ..... Rate ..... Mills (Dollars)	District No. ..... Rate ..... Mills (Dollars)	District No. ..... Rate ..... Mills (Dollars)	Tax Including State Homestead ..... Mills ($ cts.)	State Tax on Non-Homestead ..... Mills ($ cts.)	Special Taxes ($ cts.)	Total Taxes ($ cts.)		Paid	When Paid: Month	Day	Year	Number of Receipt	March Settlement 1955 ($ cts.)	June Settlement 1955 ($ cts.)	Penalty ($ cts.)	November Settlement 1955 ($ cts.)	Penalty ($ cts.)	Collections to First Monday in January 1956 ($ cts.)	Penalty ($ cts.)	Delinquent on First Monday in January 1956 ($ cts.)	Total Delinquent Tax and Penalty ($ cts.)	Remarks
											1															
											2															
											3															
											4															
											5															
											6															
											7															
											8															
											9															
											10															
											11															
											12															
											13															
											14															
											15															
											16															
											17															
											18															
											19															
											20															

Assessment Roll and Tax List of Real Property in the Town of Walker, Cass County, Minnesota, for Taxes for the Year 1954.

Form 5CD (54) 50-18-5470 County, Minnesota

*Indicate Type of Property: R - Residential, C - Commercial, I - Industrial, U - Utility, F - Farm

		In Whose Name Assessed	To Whom Transferred	Description of Property: Subdivision	Sec. or Lot	Town or Block	Rng.	Number of Acres of Land: Acres	Tenths	No. School District	Indicate Homestead Tax w Ha	Indicate Agricultural Tax w Ag	Indicate Use of Property	True and Full Valuations: Land Exclusive of Structures and Improvements (Dollars)	Buildings and Other Structures (Dollars)	Machinery Permanently Attached to Real Estate (Dollars)	Total True and Full Value (Dollars)	Assessed Valuations: Rural: Homestead Up to $4,000 20% (Dollars)	Rural: Over $4,000 and Non-Homestead 33⅓% (Dollars)	All Other: Homestead Up to $1,000 25% (Dollars)	All Other: Over $4,000 and Non-Homestead 40% (Dollars)	Machinery Permanently Attached to Real Estate 33⅓% (Dollars)	Total Assessed Value (Dollars)	Total Assessed Value as Equalized by the Board of Review (Dollars)	Final Equalized Value (Dollars)
	1	U. S. of America		NE¼ of NE¼				31	142.26	6-1															
	2	U. S. of America		NW¼ of NE¼																					
	3	U. S. of America		SW¼ of NE¼																					
	4	U. S. of America		SE¼ of NE¼																					
	5																								
	6	U. S. of America		NE¼ of NW¼																					
	7	U. S. of America		NW¼ of NW¼ Lot 1																					
	8	U. S. of America		SW¼ of NW¼ Lot 2																					
	9	U. S. of Amelica		SE¼ of NW¼																					
	10																								
	11	U. S. of America		NE¼ of SW¼																					
	12	U. S. of America		NW¼ of SW¼ Lot 3																					
	13	U. S. of America		SW¼ of SW¼ Lot 4																					
	14	U. S. of America		SE¼ of SW¼																					
	15																								
	16	U. S. of America		NE¼ of SE¼																					
	17	U. S. of America		NW¼ of SE¼																					
	18	U. S. of America		SW¼ of SE¼ Lot 5																					
	19	U. S. of America		SE¼ of SE¼ Lot 6																					
	20																								

Valuations by School Districts as Equalized by Department of Taxation

	Sold for Taxes	District No. ..... Rate ..... Mills (Dollars)	District No. ..... Rate ..... Mills (Dollars)	District No. ..... Rate ..... Mills (Dollars)	District No. ..... Rate ..... Mills (Dollars)	District No. ..... Rate ..... Mills (Dollars)	District No. ..... Rate ..... Mills (Dollars)	Tax including State Homestead ..... Mills ($ cts.)	State Tax on Non-Homestead ..... Mills ($ cts.)	Special Taxes ($ cts.)	Total Taxes ($ cts.)		Paid	When Paid: Month	Day	Year	Number of Receipt	March Settlement 1955 ($ cts.)	June Settlement 1955 ($ cts.)	Penalty ($ cts.)	November Settlement 1955 ($ cts.)	Penalty ($ cts.)	Collections to First Monday in January 1956 ($ cts.)	Penalty ($ cts.)	Delinquent on First Monday in January 1956 ($ cts.)	Total Delinquent Tax and Penalty ($ cts.)	Remarks
1												1															
2												2															
3												3															
4												4															
5												5															
6												6															
7												7															
8												8															
9												9															
10												10															
11												11															
12												12															
13												13															
14												14															
15												15															
16												16															
17												17															
18												18															
19												19															
20												20															

Assessment Roll and Tax List of Real Property in the Lawrence of Walker, Cass County, Minnesota, for Taxes for the Year 1954.

Form 5CD (54) WILDE-BATE COMPANY, MINNEAPOLIS

*Indicate Type of Property: R-Residential, C-Commercial, I-Industrial, U-Utility, F-Farm

	In Whose Name Assessed	To Whom Transferred	Description of Property: Subdivision	Sec. or Lot	Town or Block	Rng.	Number of Acres of Land: Acres	Number of Acres of Land: 1000ths	No. School District	Indicate Homestead by a No	Indicate Agricultural by a No	Indicate Farm Property	True and Full Valuations: Land Exclusive of Structures and Improvements (Dollars)	Buildings and Other Structures (Dollars)	Machinery Permanently Attached to Real Estate (Dollars)	Total True and Full Value (Dollars)	Assessed Valuations: Rural: Homestead Up to $1,000 20% (Dollars)	Rural: Over $4,000 and Non-Homestead 33⅓% (Dollars)	All Other: Homestead Up to $4,000 25% (Dollars)	All Other: Over $4,000 and Non-Homestead 40% (Dollars)	All Other: Machinery Permanently Attached to Real Estate 33⅓% (Dollars)	Total Assessed Value (Dollars)	Total Assessed Value as Equalized by the Board of Review (Dollars)	Final Equalized Value (Dollars)
1	U. S. of America		NE ¼ of NE ¼	32	142	26			6-1															
2	U. S. of America		NW ¼ of NE ¼																					
3	State of Minnesota		SW ¼ of NE ¼																					
4	State of Minnesota		SE ¼ of NE ¼																					
5																								
6	U. S. of America		NE ¼ of NW ¼																					
7	U. S. of America		NW ¼ of NW ¼																					
8	State of Minnesota		SW ¼ of NW ¼																					
9	State of Minnesota		SE ¼ of NW ¼																					
10																								
11	State of Minnesota		NE ¼ of SW ¼																					
12	State of Minnesota		NW ¼ of SW ¼																					
13	U. S. of America		SW ¼ of SW ¼																					
14	State of Minnesota		SE ¼ of SW ¼																					
15																								
16	State of Minnesota		NE ¼ of SE ¼																					
17	State of Minnesota		SW ¼ of SE ¼																					
18	State of Minnesota		SW ¼ of SE ¼																					
19	State of Minnesota		SE ¼ of SE ¼																					
20																								

	Sold for Taxes	Valuations by School Districts as Equalized by Department of Taxation: District No. ..... Rate ..... Mills (Dollars)	District No. ..... Rate ..... Mills (Dollars)	District No. ..... Rate ..... Mills (Dollars)	District No. ..... Rate ..... Mills (Dollars)	District No. ..... Rate ..... Mills (Dollars)	District No. ..... Rate ..... Mills (Dollars)	Tax Including State Homestead ..... Mills ($ cts.)	State Tax on Non-Homestead ..... Mills ($ cts.)	Special Taxes ($ cts.)	Total Taxes ($ cts.)		Paid	When Paid: Month	Day	Year	Number of Receipt	March Settlement 1955 ($ cts.)	June Settlement 1955 ($ cts.)	Penalty ($ cts.)	November Settlement 1955 ($ cts.)	Penalty ($ cts.)	Collections to First Monday in January 1956 ($ cts.)	Penalty ($ cts.)	Delinquent on First Monday in January 1956 ($ cts.)	Total Delinquent Tax and Penalty ($ cts.)	Remarks
1												1															
2												2															
3												3															
4												4															
5												5															
6												6															
7												7															
8												8															
9												9															
10												10															
11												11															
12												12															
13												13															
14												14															
15												15															
16												16															
17												17															
18												18															
19												19															
20												20															

Assessment Roll and Tax List of Real Property in the Town of Alden, Cass County, Minnesota, for Taxes for the Year 1954.

Form SCD (54) [illegible]

*Indicate Type of Property: R - Residential, C - Commercial, I - Industrial, U - Utility, F - Farm

	In Whose Name Assessed	To Whom Transferred		Description of Property: Subdivision	Sec. or Lot	Town or Block	Rng	Number of Acres of Land: Acres	100ths	No. School District	Indicate Homestead Yes or No	Indicate Agricultural Yes or No	*Indicate Type Property	True and Full Valuations: Land Exclusive of Structures and Improvements (Dollars)	Buildings and Other Structures (Dollars)	Machinery Permanently Attached to Real Estate (Dollars)	Total True and Full Value (Dollars)	Assessed Valuations: Rural: Homestead Up to $4,000 20% (Dollars)	Rural: Over $4,000 and Non-Homestead 33⅓% (Dollars)	All Other: Homestead Up to $4,000 25% (Dollars)	All Other: Over $4,000 and Non-Homestead 40% (Dollars)	Machinery Permanently Attached to Real Estate 33⅓% (Dollars)	Total Assessed Value as Equalized by the Board of Review (Dollars)	Total Assessed Value as Equalized by the Board of Review (Dollars)	Final Equalized Value (Dollars)
	Magnolia H. Johnson		1	NE¼ of NE¼ Lot 1 Block 23	33	142	26	3	75	61	MN	yes	T	222			222		74					74	
	U. S. of America		2	NW¼ of NE¼																					
	U. S. of America		3	SW¼ of NE¼																					
	Violet Lupient		4	SE¼ of NE¼ Lot 2				1	25	11		"	T	90			90		30					30	
			5																						
	State of Minnesota		6	NE¼ of NW¼																					
	State of Minnesota		7	NW¼ of NW¼																					
	State of Minnesota		8	SW¼ of NW¼																					
	State of Minnesota		9	SE¼ of NW¼																					
			10																						
	State of Minnesota		11	NE¼ of SW¼																					
	U. S. of America		12	NW¼ of SW¼																					
	State of Minnesota		13	SW¼ of SW¼																					
	David R. & Amanda M. Bushaw		14	SE¼ of SW¼ Lot 4					30		yes	"	T	150			150	30						30	
			15																						
			16	NE¼ of SE¼																					
	Leo D. Lupient		17	NW¼ of SE¼ Lot 3				26	25		no	"	T	150			150		50					50	
			18	SW¼ of SE¼																					
			19	SE¼ of SE¼																					
			20																						
								103	25					612			612	30	164					194	

Cass County, Minnesota, for Taxes for the Year 1954.

	Sold for Taxes	Valuations by School Districts as Equalized by Department of Taxation: District No. ___ Rate ___ Mills	District No. 61 Rate 44 Mills	District No. ___ Rate ___ Mills	District No. ___ Rate ___ Mills	District No. ___ Rate ___ Mills	District No. ___ Rate ___ Mills	Tax Including State Homestead ___ Mills	State Tax on Non-Homestead 5.4 Mills	Special Taxes	Total Taxes	Paid	When Paid (Month Day Year)	Number of Receipt	March Settlement 1955	June Settlement 1955	Penalty	November Settlement 1955	Penalty	Collections to First Monday in January 1956	Penalty	Delinquent on First Monday in January 1956	Total Delinquent Tax and Penalty	Remarks
1			74					1842	38		1880	1st Half Paid	MAY 31 1955	12118		940		940						
2												2nd Half Paid	OCT 6 1955	13762										
3																								
4			30					746	16		762	1st Half Paid	MAY 31 1955	12118		381		381						
5												2nd Half Paid	OCT 6 1955	13762										
6																								
7																								
8																								
9																								
10																								
11																								
12																								
13																								
14	Sold for Taxes		30					746			746	1st Half Paid	MAY 23 1955	5735		373						373	410	
15																								
16																								
17			50					1244	26		1270	1st Half Paid	MAY 31 1955	12118		635		635						
18												2nd Half Paid	OCT 6 1955	13762										
19																								
20																								
			30																					
			154					4518	80		4658					2329		1956				373		
			184																					

Assessment Roll and Tax List of Real Property in the [illegible] of Walker

Cass County, Minnesota, for Taxes for the Year 1954.

Form 6CD 1541 [illegible]

Indicate Type of Property: R-Residential, C-Commercial, I-Industrial, U-Utility, F-Farm

	IN WHOSE NAME ASSESSED	TO WHOM TRANSFERRED	TOTAL ASSESSED VALUE	Total Assessed Value as Equalized by the Board of Review	FINAL EQUALIZED VALUE
			Dollars	Dollars	Dollars
1	Leo Backstrom		62		
2	Andrew & Ruth Olson		62		
3	Lester H. & Helen F. Pohl		117		
4	John E. Oak		60		
5	Edward & Lillian E. Ralph		100		
6	David & Amanda Bushaw		216		
7	Adolph L. Danielson		100		
8					
9					
10	Harold & Lydia E. Danielson		415		
11	Robert & Hilda M. Pohl & Martin		17		
12	Norman O. & Mildred J. Erickson		100		
13	Augusta M. Lotts		20		
14	Jim & Ida E. Rossetter		42		
15	James E. & Virginia E. Sharpe		120		
16	Eric & Lucille Erickson		72		
17	" " " "		75		
18	Fred A. & Beatrice Green		52		
19	" " "		40		
20					
			1670		

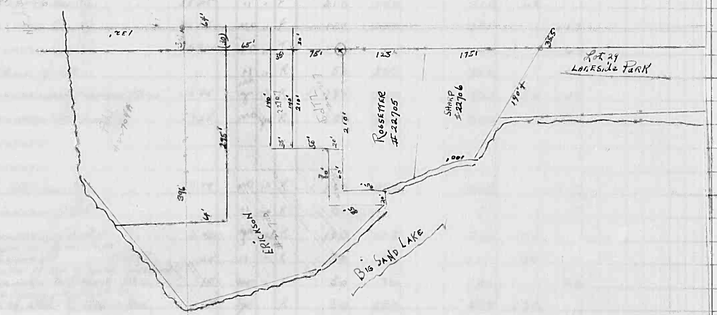

	SOLD FOR TAXES	VALUATIONS BY SCHOOL DISTRICTS AS EQUALIZED BY DEPARTMENT OF TAXATION: District No. ..... Mills	District No. ..... Mills	District No. ..... Mills	District No. ..... Mills	District No. ..... Mills	District No. ..... Mills	Tax including State Homestead ..... Mills	State Tax on Non-Homestead 52.2 Mills	SPECIAL TAXES	TOTAL TAXES
		Dollars	Dollars	Dollars	Dollars	Dollars	Dollars	$ cts.	$ cts.	$ cts.	$ cts.
1		62						15.42			15.42
2		62						15.42			15.42
3		117						29.12	6.2		29.74
4	SOLD FOR TAXES	60						14.92	3.2		15.24
5		100						24.88	5.2		25.40
6	SOLD FOR TAXES			116				57.14	5.2		59.66
7		100						24.88	5.2		25.40
8											
9											
10				415				113.64	21.6		115.80
11		17						4.22	0.8		4.30
12		100						24.88			24.88
13		20						4.98			4.98
14		42						10.46	2.2		10.68
15	SOLD FOR TAXES	120						29.86			29.86
16		72						17.92	3.8		18.30
17		75						18.66	4.0		19.06
18	SOLD FOR TAXES	52						12.94			12.94
19	SOLD FOR TAXES	40						9.96			9.96
20											
		466		116	572	7.02		172.78			
		583		515	698			258.52	5.74		437.04
		1049		631	1670			431.30			

	PAID	WHEN PAID (Month Day Year)	Number of Receipt	March Settlement 1955	June Settlement 1955	Penalty	November Settlement 1955	Penalty	Collections to First Monday in January 1956	Penalty	Delinquent on First Monday in January 1956	Total Delinquent Tax and Penalty	REMARKS
				$ cts.	$ cts.	$ cts.	$ cts.	$ cts.	$ cts.	$ cts.	$ cts.	$ cts.	
1	1st Half Paid 2nd Half Paid	MAY 31 1955 OCT 20 1955	12166 14232		7.71		7.71						
2	PAID IN FULL	AUG 29 1955	13588				15.42	.39					
3	PAID IN FULL	MAY 31 1955	12149		29.74								
4	PAID IN FULL	SEP 12 1955	13985				15.24	.46					
5	PAID IN FULL	MAY 31 1955	12113		25.40								
6	1st Half Paid	MAY 28 1955	3235		29.83						29.83	32.81	
7	PAID IN FULL	MAY 31 1955	2113		25.40								
8													
9													
10	PAID IN FULL	MAY 18 1955	5681		115.80								
11	PAID IN FULL	MAY 31 1955	12338		4.30								
12	PAID IN FULL	MAY 31 1955	12114		24.88								
13	PAID IN FULL	MAY 31 1955	12117		4.98								
14	PAID IN FULL	MAY 31 1955	12116		10.68								
15	1st Half Paid 2nd Half Paid	JUN 29 1955 OCT 31 1955	13669 15383				14.93 14.93	.45					
16	Paid Paid Balance Paid	MAY 31 1955 OCT 31 1955	12110		16.00		21.30						
17	Paid Paid Balance Paid	MAY 31 1955 OCT 31 1955	15134										
18											12.94		
19											9.96		
20													
					242.02		89.57				52.73		

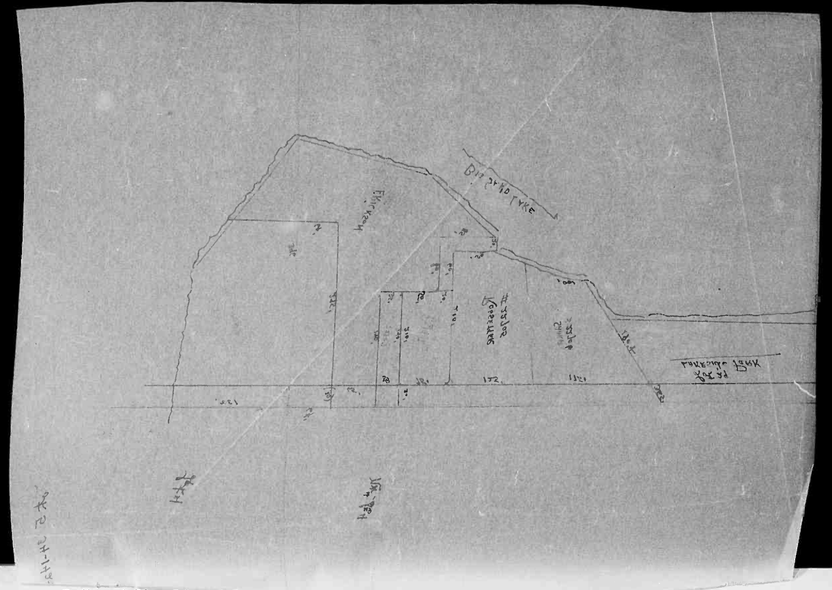

Assessment Roll and Tax List of Real Property in the ... of ...

Cass County, Minnesota, for Taxes for the Year 1954.

Form SCD (54) ...

*Indicate Type of Property: R - Residential, C - Commercial, I - Industrial, U - Utility, F - Farm

	In Whose Name Assessed	To Whom Transferred	Description of Property: Subdivision	Sec. or Lot	Town or Block	Rng	Number of Acres of Land (Acres / 100ths)	No. School District	Indicate Form Issued To w	Indicate Form Issued To Re	* Indicate Type of Property	True and Full Valuations: Land Exclusive of Structures and Improvements	Buildings and Other Structures	Machinery Permanently Attached to Real Estate	Total True and Full Value	Assessed Valuations: Rural: Homestead Up to $4,000 20%	Rural: Over $4,000 and Non-Homestead 33⅓%	All Other: Homestead Up to $4,000 25%	All Other: Over $4,000 Non-Homestead 40%	Machinery Permanently Attached to Real Estate 33⅓%	Total Assessed Value as Equalized by the Board of Review	Final Equalized Value
							Acres					Dollars	Dollars	Dollars	Dollars	Dollars	Dollars	Dollars	Dollars	Dollars	Dollars	Dollars
1	Geo. Backstrom		NE¼ of NE¼	34	142	26	40	61	yo	yo	F	200	110		310	62					62	
2	Andrew & Ruth Olson		Lot 3 NW¼ of NE¼ less Ry				38.25		"	"	F	210	100		310	62					62	
3	Lester H. & Adeline F. Pohl		Lot 4 SW¼ of NE¼ less Ry				31.17		no	"	F	151	200		351		117				117	
4	~~John E. Pohl~~ Dorothy & April M. Pohl, heirs of the above		SE¼ of NE¼ less Ry				36.42		no	"	T	180			180		60				60	
5	Edward & Gilman E. Ralph		Lot 2 less 4 ft. 100' of Lot 2						"	"	R	50	250		300		100				100	
6	David & Amanda Rushaw		Lot 2 NE¼ of NW¼ less Ry & less 150' of ft. 100'				30.44		no yo	yo	R	180	200		380	116	100				216	
7	Adolph & L. Zanth		E½ of NW¼ of NW¼ lots 1 less Ry				17.28		no	yo	R	180	120		300		100				100	
8			SW¼ of NW¼																			
9			SE¼ of NW¼																			
10	Harold & Leola E. Zanth		N½ of Lot 1 less Ry				17.24		no	yo	R	180	1065		1245		415				415	
11	Robert & Hilda M. Pohl & Mutual Pohl		Part NE¼ of NW¼ of Lot 5						"	yo	R	51			51		17				17	
12	Norman O. & Mildred J. Erickson		Part NW¼ of SW¼ of Lot 5				2.42		yo	yo	R	100	400		500	100					100	
13	Augusta M. Loth		75 x 140' of the 300' of Lot 5 lying adjacent to SW¼ of SW¼ of Lot 5				.25		"	"	R	50	50		100	20					20	
14	Tom E. & H. C. Rossetter		71.125' of the 300' of Lot 5 lying adjacent to SE¼ of SW¼ to Pohl's Park				.76		no	"	T	50	76		126		42				42	
15	James E. & Alvina E. Sharpy		175' of Lot 5 lying adjacent to Lot 4 of Pohl's Park				.75		yo	"	R	50	550		600	120					120	
16	Emil Lair, ~~Jr. & Mia M. Lair~~		NE¼ of SE¼				40		no	"	T	216			216		72				72	
17	" " " "		NW¼ of SE¼				40		"	"	T	225			225		75				75	
18	Fred A. & Beatrice Green		SW¼ of SE¼				40		yo	"	T	200	60		260	52					52	
19	" " "		SE¼ of SE¼				40		"	"	T	200			200	40					40	
20							375.54					2473	3681		6154	572	1098				1670	

	Sold for Taxes	Validations by School Districts as Equalized by Department of Taxation: District No. ..... Rate ..... Mills	District No. ..... Rate ..... Mills	District No. ..... Rate ..... Mills	District No. ..... Rate ..... Mills	Tax Including State Homestead ..... Mills	State Tax on Non-Homestead 5.02 Mills	Special Taxes	Total Taxes		Paid	When Paid (Month Day Year)	Number of Receipt	March Settlement 1955	June Settlement 1955	Penalty	November Settlement 1955	Penalty	Collections to First Monday in January 1956	Penalty	Delinquent on First Monday in January 1956	Penalty	Delinquent on First Monday in January 1956	Total Delinquent Tax and Penalty	Remarks
		Dollars	Dollars	Dollars	Dollars	$ cts.	$ cts.	$ cts.	$ cts.					$ cts.	$ cts.	$ cts.	$ cts.	$ cts.	$ cts.	$ cts.	$ cts.	$ cts.	$ cts.	$ cts.	
1		62				1542			1542	1	1st Half Paid	MAY 31 1955	2166		771		771								
											2nd Half Paid	OCT 20 1955	11232												
2		62				1542			1542	2	PAID IN FULL	AUG 29 1955	11388				1542	39							
											PAID IN FULL	MAY 31 1955	2169		2974										
3		117				2912	62		2974	3															
4	SOLD FOR TAXES	60				1492	32		1524	4	PAID IN FULL	SEP 12 1955	12483				1524	46							
											PAID IN FULL	MAY 31 1955	2113		2540										
5		100				2488	52		2540	5															
6	SOLD FOR TAXES		116	100		5914	52		5966	6	1st Half Paid	MAY 23 1955	5795		2983								2983		3281
											PAID IN FULL	MAY 31 1955	2113		2540										
7		100				2488	52		2540	7															
8										8															
9										9															
10			415			11364	216		11580	10	PAID IN FULL	MAY 18 1955	5661		11580										
11		17				422	08		430	11	PAID IN FULL	MAY 31 1955	2338		430										
12		100				2488			2488	12	PAID IN FULL	MAY 31 1955	2114		2488										
13		20				448			448	13	PAID IN FULL	MAY 31 1955	2117		448										
14		42				1046	22		1068	14	PAID IN FULL	MAY 31 1955	2116		1068										
15	SOLD FOR TAXES	120				2986			2986	15	1st Half Paid	JUN 29 1955	7360				1493	45							
											2nd Half Paid	OCT 31 1955	12373				1493								
16		72				1792	38		1830	16	First Paid Balance Paid	MAY 31 1955 OCT 31 1955	2110		1830		2136								
17		75				1866	40		1906	17	First Paid Balance Paid	MAY 31 1955 OCT 31 1955	15134												
18	SOLD FOR TAXES	52				1294			1294	18													1294		
19	SOLD FOR TAXES	40				996			996	19													996		
20										20															
		466 / 572 / 1038	116 / 515 / 681	572 / 1098 / 1670	na	17278 / 25852 / 43130	574		43704						2465		7957						5278		

Assessment Roll and Tax List of Real Property in the Town of Slater, Cass County, Minnesota, for Taxes for the Year 1954.

Form SCD (14) [illegible]

*Indicate Type of Property: R-Residential, C-Commercial, I-Industrial, U-Utility, F-Farm

	IN WHOSE NAME ASSESSED	TO WHOM TRANSFERRED		DESCRIPTION OF PROPERTY: SUBDIVISION	Sec. or Lot	Town or Block	Rng	Number of Acres of Land: Acres	Mills	No. School District	Indicate Homestead Tax or No	Indicate Agricultural Tax or No	*Indicate Type of Property	TRUE AND FULL VALUATIONS: LAND Exclusive of Structures and Improvements	BUILDINGS and Other Structures	MACHINERY Permanently Attached to Real Estate	TOTAL True and Full Value	ASSESSED VALUATIONS: RURAL: Homestead Up to $4,000 20%	RURAL: Over $4,000 and Non-Homestead 33⅓%	ALL OTHER: Homestead Up to $4,000 25%	ALL OTHER: Over $4,000 and Non-Homestead 40%	MACHINERY Permanently Attached to Real Estate 33⅓%	TOTAL ASSESSED VALUE	Total Assessed Value as Equalized by the Board of Review	FINAL EQUALIZED VALUE
								Acres	Mills					Dollars	Dollars	Dollars	Dollars	Dollars	Dollars	Dollars	Dollars	Dollars	Dollars	Dollars	Dollars
1	Emma M. & Walter A. Frank		1	NE¼ of NE¼	35	142	26	40	61	1			F	230			230	46					46		
2	" " "		2	NW¼ of NE¼				40		1			F	200			200	40					40		
3	" " "		3	SW¼ of NE¼				40		1			I	200			200	40					40		
4	" " "		4	SE¼ of NE¼				40		1			F	220	175		395	79					79		
5	Phoebe Swenson		5	E½ of NE¼ of NW¼				20		1			R	100	50		150	30					30		
	U. S. of America		6	NE¼ of NW¼																					
	U. S. of America		7	NW¼ of NW¼																					
	U. S. of America		8	SW¼ of NW¼ less Rly																					
	U. S. of America		9	SE¼ of NW¼																					
			10																						
	State of Minnesota		11	NE¼ of SW¼ less Rly																					
12	John W. & Elmer M. Johnson		12	NW¼ of SW¼				40		1			F	200	250		450	90					90		
13	A. H. De Groff & Cecil & Beatrice [illegible]		13	SW¼ of SW¼				40		1			F	250	475		725	145					145		
14	" " " " "		14	SE¼ of SW¼				40		1			I	200			200	40					40		
			15																						
16	Emma M. & Walter A. Frank		16	NE¼ of SE¼				40		1			F	200			200	40					40		
17	" " "		17	NW¼ of SE¼ less Rly	34	142		39		1			F	195			195	39					39		
18	Eugene Siegel		18	SW¼ of SE¼ lying S. of Rly	17	140		40		1			F	100	130		230	46					46		
19	Gus Hendrickson		19	SE¼ of SE¼ less cemetery				35		100			I	105			105			35			35		
20	Rita Mary Stransky		20	all that part of lot 4 of 3 & 14 lying N. & W. of Rly				18	45	1			F	100	130		230	46					46		
								260	177					2300	1210		3510	691	35				716		

	SOLD FOR TAXES	VALUATIONS BY SCHOOL DISTRICTS AS EQUALIZED BY DEPARTMENT OF TAXATION: District No. Rate ... Mills	District No. Rate ... Mills	District No. Rate ... Mills	District No. Rate ... Mills	District No. Rate ... Mills	Tax including State Homestead ... Mills	State Tax on Non-Homestead 5.2 Mills	SPECIAL TAXES	TOTAL TAXES		PAID	WHEN PAID	Number of Receipt	March Settlement 1955	June Settlement 1955	Penalty	November Settlement 1955	Penalty	Collections to First Monday in January 1956	Penalty	Delinquent on First Monday in January 1956	Total Delinquent Tax and Penalty	REMARKS
		Dollars	Dollars	Dollars	Dollars	Dollars	$ cts.	$ cts.	$ cts.	$ cts.			Month Day Year		$ cts.	$ cts.	$ cts.	$ cts.	$ cts.	$ cts.	$ cts.	$ cts.	$ cts.	
1	SOLD FOR TAXES	$ 46					1144			1144	1												1144	
2	SOLD FOR TAXES	$ 40					996			996	2												996	
3	SOLD FOR TAXES	$ 40					996			996	3												996	
4		$ 79					1966			1966	4												1966	
5		$ 30					746			746	5	PAID IN FULL DEC 16 1955		10485						746	60			
6											6													
7											7													
8											8													
9											9													
10											10													
11											11													
12	SOLD FOR TAXES	$ 90					2240			2240	12	1st Half Paid	MAY 31 1955	12118		1120		1120						
13	SOLD FOR TAXES	$ 145					3608			3608	13	2nd Half Paid	OCT 27 1955	14718									3608	
14	SOLD FOR TAXES	$ 40					996			996	14												996	
15											15													
16	SOLD FOR TAXES	$ 40					996			996	16												996	
17	SOLD FOR TAXES	$ 39					970			970	17												970	
18		$ 46					1144			1144	18	PAID IN FULL	MAY 31 1955	12123		1144								
19		35					870	18		888	19	PAID IN FULL	MAY 31 1955	14119		888								
20		$ 46					1144			1144	20	PAID IN FULL	MAY 31 1955	8792		1144								
		$ 681 35 716					12816	18		12834						4296		1120		746			11672	

Assessment Roll and Tax List of Real Property in the Town of Walker, Cass County, Minnesota, for Taxes for the Year 1954.

*Indicate Type of Property: R-Residential, C-Commercial, I-Industrial, U-Utility, F-Farm

Form 5CD (54)—MILLS-GATE COMPANY, MINNEAPOLIS

		In whose name assessed	To whom transferred	Description of property: Subdivision	Sec. or Lot	Town or Block	Rng	Number of Acres of Land: Acres	Mills	Sch. Sch. District	Indicate Homestead Tax or No	Indicate Agricultural Tax or No	Indicate Type of Property	True and Full Valuations: Land Exclusive of Structures and Improvements (Dollars)	Buildings and Other Structures (Dollars)	Machinery Permanently Attached to Real Estate (Dollars)	Total True and Full Value (Dollars)	Assessed Valuations: Rural: Homestead Up to $1,000 20% (Dollars)	Rural: Over $1,000 and Non-Homestead 33⅓% (Dollars)	All Other: Homestead Up to $1,000 25% (Dollars)	All Other: Over $1,000 and Non-Homestead 40% (Dollars)	Machinery Permanently Attached to Real Estate 33⅓% (Dollars)	Total Assessed Value (Dollars)	Total Assessed Value as Equalized by the Board of Review (Dollars)	Final Equalized Value (Dollars)
	1	State of Minnesota		NE¼ of NE¼	36	142	26		6.1																
	2	State of Minnesota		NW¼ of NE¼																					
	3	State of Minnesota		SW¼ of NE¼																					
	4	State of Minnesota		SE¼ of NE¼																					
	5																								
	6	Walter & Kathryn Andrews		NE¼ of NW¼				40			940	yes	T	200			200	40					40		
	7	" " "		NW¼ of NW¼				40			"	"	F	200	1275		1475	295					295		
	8	Walter & Kathryn A. Andrews		SW¼ of NW¼				40			"	"	T	200			200	40					40		
	9	State of Minnesota		SE¼ of NW¼																					
	10																								
	11	State of Minnesota		NE¼ of SW¼																					
	12	Henry Frank		NW¼ of SW¼				40			"	"	F	200	275		475	95					95		
	13	Otto A. Graham		SW¼ of SW¼				40			MO	"	T	318			318		106				106		
	14	State of Minnesota		SE¼ of SW¼																					
	15																								
	16	State of Minnesota		NE¼ of SE¼ Lot 1																					
	17	State of Minnesota		NW¼ of SE¼																					
	18	State of Minnesota		SW¼ of SE¼																					
	19	William & Bruce & Pearl R. Brown		SE¼ of SE¼				40			MO	"	T	201			201		67				67		
	20																								
								240						1319	1550		2869	470	173				643		

	Sold for Taxes	Validations by School Districts as Equalized by Department of Taxation: District No. ..... Rate ..... Mills	District No. 1 Rate 23.3 Mills	District No. ..... Rate ..... Mills	District No. ..... Rate ..... Mills	District No. ..... Rate ..... Mills	District No. ..... Rate ..... Mills	Tax including State Homestead ..... Mills	State Tax on Non-Homestead 5.24 Mills	Special Taxes	Total Taxes	Paid	When Paid	Number of Receipt	March Settlement 1955	June Settlement 1955	Penalty	November Settlement 1955	Penalty	Collections to First Monday in January 1956	Penalty	Delinquent on First Monday in January 1956	Total Delinquent Tax and Penalty	Remarks
		Dollars	Dollars	Dollars	Dollars	Dollars	Dollars	$ cts.	$ cts.	$ cts.	$ cts.		Month Day Year		$ cts.	$ cts.	$ cts.	$ cts.	$ cts.	$ cts.	$ cts.	$ cts.	$ cts.	
1																								
2																								
3																								
4																								
5																								
6	Sold for Taxes		$ 40					996			996	PAID IN FULL	AUG 2 1955					996	25				
7	Sold for Taxes		4 295					7340			7340	PAID IN FULL	AUG 2 1955	9676				7340	184				
8	Sold for Taxes		$ 40					996			996	PAID IN FULL	AUG 2 1955					996	25				
9																								
10																								
11																								
12			$ 95					2364			2364	PAID IN FULL	MAY 31 1955	12122		2364							
13			106					2638	56		2694											2694	2963	
14																								
15																								
16																								
17																								
18																								
19			67					1668	34		1702											1702	1872	
20																								
			$ 490 173 643					16002	90		16092							9332				4896		

Assessment Roll and Tax List of Real Property in the ..... of .....

Form SCD (51) [illegible]

*Indicate Type of Property: R-Residential, C-Commercial,

Cass County, Minnesota, for Taxes for the Year 1954.

	IN WHOSE NAME ASSESSED	TO WHOM TRANSFERRED	DESCRIPTION OF PROPERTY: SUBDIVISION	Sec. or Lot	Town or Block	Rng	Number of Acres of Land: Acres	100ths	Sch. School District	Indicate Homestead Tax or No	Indicate Apportioned Tax or No	*Indicate Type of Property	TRUE AND FULL VALUATIONS: LAND Exclusive of Structures and Improvements (Dollars)	BUILDINGS and Other Structures (Dollars)	MACHINERY Permanently Attached to Real Estate (Dollars)	TOTAL True and Full Value (Dollars)	RURAL: Homestead Up to $1,000 20% (Dollars)	Over $4,000 and Non-Homestead 33⅓% (Dollars)	U
1			NE ¼ of NE ¼																
2			[illegible] of NE ¼																
3			[illegible] ¼ of NE ¼																
4			[illegible] of NE ¼																
5																			
6			NE ¼ of NW ¼																
7			NW ¼ of NW ¼																
8			SW ¼ of NW ¼																
9			SE ¼ of NW ¼																
10																			
11			NE ¼ of SW ¼																
12			NW ¼ of SW ¼																
13			SW ¼ of SW ¼																
14			SE ¼ of SW ¼																
15																			
16			NE ¼ of SE ¼																
17			NW ¼ of SE ¼																
18			SW ¼ of SE ¼																
19			SE ¼ of SE ¼																
20																			

	Tax Rate: ..... Mills (Dollars)	Tax including State Homestead ..... Mills ($ cts.)	State Tax on Non-Homestead ..... Mills ($ cts.)	SPECIAL TAXES ($ cts.)	TOTAL TAXES ($ cts.)		PAID	WHEN PAID: Month	Day	Year	Number of Receipt	March Settlement 1955 ($ cts.)	June Settlement 1955 ($ cts.)	Penalty ($ cts.)	November Settlement 1955 ($ cts.)	Penalty ($ cts.)	Collections to First Monday in January 1956 ($ cts.)	Penalty ($ cts.)	Delinquent on First Monday in January 1956 ($ cts.)	Total Delinquent Tax and Penalty ($ cts.)	REMARKS
1																					
2																					
3																					
4																					
5																					
6																					
7																					
8																					
9																					
10																					
11																					
12																					
13																					
14																					
15																					
16																					
17																					
18																					
19																					
20																					

PAGES 38 THRU 40 BLANK

Assessment Roll and Tax List of Real Property in the Towns of Walker, Cass County, Minnesota, for Taxes for the Year 1954.

*Indicate Type of Property: R - Residential, C - Commercial, I - Industrial, U - Utility, F - Farm

Form SC (94) [illegible]

Labels to Pack:

In Whose Name Assessed	To Whom Transferred	Description of Property: Subdivision	Sec. or Lot	Town or Block	Rng.	Number of Acres of Land: Acres	Bitter	X - School District	Indicate Homestead Yes or No	Indicate Veteran Yes or No	Indicate Type of Property	True and Full Valuations: Land Exclusive of Structures and Improvements	Buildings and Other Structures	Machinery Permanently Attached to Real Estate	Total True and Full Value	Assessed Valuations: Rural: Homestead Up to $1,000 20%	Rural: Over $1,000 and Non-Homestead 33⅓%	All Other: Homestead Up to $1,000 25%	All Other: Over $1,000 and Non-Homestead 40%	Machinery Permanently Attached to Real Estate 33⅓%	Total Assessed Value	Total Assessed Value as Equalized by the Board of Review	Final Equalized Value
		Lakeside Park Rob & Park of Lots Sec 34-142-26										Dollars	Dollars	Dollars	Dollars	Dollars	Dollars	Dollars	Dollars	Dollars	Dollars	Dollars	Dollars
Vallie L & Josephine M. Erickson		1	1				61	MO	no	L		51			51		17				17		
" "	"	2	2					"	"	L		51			51		17				17		
" "	"	3	3					"	"	L		51			51		17				17		
Erick N & Hinkfield L Anderson		4	4					"	"	L		51			51		17				17		
" "	"	5	5					"	"	R		50	199		249		83				83		
Oscar B & Florence B. Edwards		6	6					"	"	R		51	150		201		67				67		
" "	*	7	7					"	"	R		50	100		150		50				50		
Benjamin Magnuson		8	8					"	"	R		50	1000		1050	210					210		
"	"	9	9					"	"	L		50			50	10					10		
"	"	10	10					"	"	L		50	50		100	20					20		
A. E & Lydia Peterson Don & Ruth E. Beam		11	11					MO	"	R		50	565		615		205				205		
" " " "		12	12					"	"	L		51			51		17				17		
" " " "		13	13					yo	"	L		50			50	10					10		
Reuben & Mildred R. Ellbom		14	14					yo	"	R		50	450		500	100					100		
" "	"	15	15					"	"	L		50			50	10					10		
" "	"	16	16					"	"	L		40	50		90	18					18		
		17																					
		18																					
		19																					
		20																					
												796	2564		3360	378	490				868		

Cass County, Minnesota, for Taxes for the Year 1954.

Solo for Taxes	Valuations by School Districts as Equalized by Department of Taxation: District No. ..... Rate ..... Mills	District No. ..... Rate ..... Mills	District No. ..... Rate ..... Mills	District No. ..... Rate ..... Mills	District No. ..... Rate ..... Mills	District No. ..... Rate ..... Mills	Tax Including State Homestead ..... Mills	State Tax on Non-Homestead 5.25 Mills	Special Taxes	Total Taxes	Paid	When Paid: Month Day Year	Number of Receipt	March Settlement 1955	June Settlement 1955	Penalty	November Settlement 1955	Penalty	Collections to First Monday in January 1956	Penalty	Delinquent on First Monday in January 1956	Penalty	Total Delinquent Tax and Penalty	Remarks
	Dollars	Dollars	Dollars	Dollars	Dollars	Dollars	$ cts.	$ cts.	$ cts.	$ cts.				$ cts.	$ cts.	$ cts.	$ cts.	$ cts.	$ cts.	$ cts.	$ cts.	$ cts.	$ cts.	
1				17			466	08		474	1	PAID IN FULL MAY 31 1955												
2				17			466	08		474	2	PAID IN FULL MAY 31 1955	1126		-14 22									
3				17			466	08		474	3	PAID IN FULL MAY 31 1955												
4				17			466	08		474	4	PAID IN FULL MAY 31 1955	1127		-27 90									
5				83			2272	44		2316	5	PAID IN FULL MAY 31 1955												
6				67			1834	34		1868	6	1st Half Paid MAY 31 1955 2nd Half Paid OCT 31 1955	10877											
7				50			1370	26		1396	7	1st Half Paid MAY 31 1955 2nd Half Paid OCT 31 1955	12124		-16 32		16 32							
8				4 210			5750			5750	8	PAID IN FULL MAY 31 1955												
9				4 10			274			274	9	PAID IN FULL MAY 31 1955	12873		-5 72									
10				4 20			548			548	10	PAID IN FULL MAY 31 1955												
11				205			5614	108		5722	11	PAID IN FULL MAY 31 1955												
12				17			466	08		474	12	PAID IN FULL MAY 31 1955	12882		-6 70									
13				4 10			274			274	13	PAID IN FULL MAY 31 1955												
14				4 100			2738			2738	14	PAID IN FULL AUG 2 1955												
15				4 10			274			274	15	PAID IN FULL AUG 2 1955	16349				35 04	70						
16				4 18			492			492	16	PAID IN FULL AUG 2 1955												
17											17													
18											18													
19											19													
20											20													
				4 378 490 868			23770	252		24022					1[illegible]36		51 36							

Assessment Roll and Tax List of Real Property in the Pineview of Shelton, Cass County, Minnesota, for Taxes for the Year 1954.

*Indicate Type of Property: R-Residential, C-Commercial, I-Industrial, U-Utility, F-Farm

Form 5(B-54) 50-125-54 50M 5-54 50M 5-54

Indexed (In Table)

	In Whose Name Assessed	To Whom Transferred		Description of Property: Subdivision	Sec. or Lot	Town or Block	Range	Number of Acres of Land: Acres	Tenths	No. School District	Indicate Homestead Yes or No	Indicate Agricultural Yes or No	*Indicate Type of Property	True and Full Valuations: Land Exclusive of Structures and Improvements	Buildings and Other Structures	Machinery Permanently Attached to Real Estate	Total True and Full Value	Assessed Valuations, Rural: Homestead Up to $1,000 20%	Rural: Over $4,000 and Non-Homestead 33⅓%	All Other: Homestead Up to $1,000 25%	All Other: Over $4,000 and Non-Homestead 40%	All Other: Machinery Permanently Attached to Real Estate 33⅓%	Total Assessed Value	Total Assessed Value as Equalized by the Board of Review	Final Equalized Value	Remarks
														Dollars	Dollars	Dollars	Dollars	Dollars	Dollars	Dollars	Dollars	Dollars	Dollars	Dollars	Dollars		
1	Robert A. & Myrtle A. Trasper			Lakeside Park	1	12				6-1	No	No	R	50	50		100	20					20				
2	" " "				2					"	"		L	50			50	10					10				
3	" " "				3					"	"		L	50			50	10					10				
4	" " "				4					"	"		R	50	450		500	100					100				
5	H. A. & N. Trasper				5					"	NO		L	51			51		17				17				2.00 Abated
6	" " "				6					"	"		R	49	350		399		133				133				15.22 "
7	" " "				7					"	"		L	51			51		17				17				2.00 "
8	" " "				8					"	"		L	51			51		17				17				2.00 "
9	" " "				9					"	"		L	51			51		17				17				2.00 "
10	" " "				10					"	"		L	51			51		17				17				2.00 "
11	Philip McLennette & Myrtle				11					"	"		L	51			51		17				17				
12	Philip M. & Myrtle				12					"	"		R	49	500		549		183				183				
13	" " "				13					"	"		L	51			51		17				17				
14	Earl F. & Elsie A. Spark				14					6-1	NO		L	50			50	10					10				
15	" " "				15					"	"		R	50	540		590	118					118				
16	" " "				16					"	"		L	50			50	10					10				
17	Rose Nickelson				17					"	NO		L	54			54		18				18				
18	" "				18					"	NO		L	54	75		129		43				43				
19	" "				19					"	NO		L	51			51		17				17				
20	" "				20					"	"		L	54			54		18				18				
														1018	1965		2983	278	531				809				25.00 Abated

	Sold for Taxes	Valuations by School Districts as Equalized by Department of Taxation: District No. ..... Rate ..... Mills	District No. ..... Rate ..... Mills	District No. 2 Rate 48.5 Mills	District No. ..... Rate ..... Mills	District No. ..... Rate ..... Mills	District No. ..... Rate ..... Mills	Tax including State Homestead ✓ ..... Mills	State Tax on Non-Homestead ✓ 5.2 Mills	Special Taxes	Total Taxes	Paid	When Paid: Month	Day	Year	Number of Receipt	March Settlement 1955	June Settlement 1955	Penalty	November Settlement 1955	Penalty	Collections to First Monday in January 1956	Penalty	Delinquent on First Monday in January 1956	Penalty	Total Delinquent Tax and Penalty	Remarks
		Dollars	Dollars	Dollars	Dollars	Dollars	Dollars	$ cts.	$ cts.	$ cts.	$ cts.						$ cts.	$ cts.	$ cts.	$ cts.	$ cts.	$ cts.	$ cts.	$ cts.	$ cts.	$ cts.	
1				4.00				548			548	1 PAID IN FULL	MAY	31	1955												
2				4.10				274			274	2 PAID IN FULL	MAY	31	1955												
3				4.10				274			274	3 PAID IN FULL	MAY	31	1955	12132		-3834									
4				4.120				2738			2738	4 PAID IN FULL	MAY	31	1955												
5				4.10	Abate #6495			~~274~~	~~.08~~		~~274~~	5 ~~1st Half Paid~~	~~MAY~~	~~24~~	~~1955~~												2.00 Abated
												Balance Paid	AUG	2	1955												
6				4.80	"	"		~~3192~~	~~.70~~		~~3192~~	6 ~~1st Half Paid~~	~~MAY~~	~~24~~	~~1955~~												15.22 "
												Balance Paid	AUG	2	1955												
7				4.10	"	"		~~274~~	~~.08~~		~~274~~	7 ~~1st Half Paid~~	~~MAY~~	~~24~~	~~1955~~												2.00 "
												Balance Paid	AUG	2	1955												
8				4.10	"	"		~~274~~	~~.08~~		~~274~~	8 ~~1st Half Paid~~	~~MAY~~	~~24~~	~~1955~~	5776		-3041		517							2.00 "
												Balance Paid	AUG	2	1955												
9				4.10	"	"		~~274~~	~~.08~~		~~274~~	9 ~~1st Half Paid~~	~~MAY~~	~~24~~	~~1955~~	11247											2.00 "
												Balance Paid	AUG	2	1955												
10				4.10	"	"		~~274~~	~~.08~~		~~274~~	10 ~~1st Half Paid~~	~~MAY~~	~~24~~	~~1955~~												2.00 "
												Balance Paid	AUG	2	1955												
11				17				466	.08		474	11 1st Half Paid	OCT	31	1955												
												Balance Paid	MAY	31	1955	15981											
12				183				5010	.76		5106	12 1st Half Paid	OCT	31	1955	12133		-2114		2944							
												Balance Paid	MAY	31	1955												
13				17				466	.08		474	13 1st Half Paid	OCT	31	1955												
												1st Half Paid	MAY	31	1955												
14				4.10				274			274	14 2nd Half Paid	OCT	14	1955	5950		137		137							
												1st Half Paid	MAY	31	1955	4665		1615		1615							
15				4.118				3230			3230	15 2nd Half Paid	OCT	14	1955												
												1st Half Paid	MAY	31	1955			137		137							
16				4.10				274			274	16 2nd Half Paid	OCT	14	1955												
17				18				492	.10		502	17 PAID IN FULL	MAY	31	1955												
18				43				1178	.22		1200	18 PAID IN FULL	MAY	31	1955												
19				17				466	.08		474	19 PAID IN FULL	MAY	31	1955	7000		-2474									
20				18				492	.10		502	20 PAID IN FULL	MAY	31	1955												
				4.274																							
				531				22154	.272		22426									5352							25.00 Abated
				809																							

Assessment Roll and Tax List of Real Property in the Lincoln of Walker

*Indicate Type of Property: R - Residential, C - Commercial, I - Industrial, U - Utility, F - Farm

Form SC (54) [illegible]

In Whose Name Assessed	To Whom Transferred		Description of Property: Subdivision	Sec. or Lot	Town or Block	Rng.	Number of Acres of Land: Acres	Tenths	No. School District	Indicate Buildings and Tenants on Ra	Indicate Assessment Tenants on Ra	*Indicate Type of Property	True and Full Valuations: Land Exclusive of Structures and Improvements	Buildings and Other Structures	Machinery Permanently Attached to Real Estate	Total True and Full Value	Assessed Valuations: Rural: Homestead Up to $1,000 20%	Rural: (Over $1,000 and Non-Homestead) 33⅓%	All Other: Homestead Up to $1,000 25%	All Other: (Over $1,000 and Non-Homestead) 40%	Machinery Permanently Attached to Real Estate 33⅓%	Total Assessed Value	Total Assessed Value as Equalized by the Board of Review	Final Equalized Value
			Lakeside Park										Dollars	Dollars	Dollars	Dollars	Dollars	Dollars	Dollars	Dollars	Dollars	Dollars	Dollars	Dollars
Augustus L. Erickson		1		21					6-1	NO	No	R	60	390		450		150				150		
" "		2		22						4	"	L	51			51		17				17		
August L. Erickson		3		23						11	"	R	51	75		126		42				42		
"	"	4		24						11	"	L	51			51		17				17		
"	"	5	Lot of	25						11	"	L	24			24		8				8		
Fred & Paul H. Schweiger		6	Part of	27						900	"	L	25			25	5					5		
" "	"	7		26						11	"	R	50	840		890	178					178		
" "	"	8		27						11	"	L	50			50	10					10		
" "	"	9		28						4	"	L	50			50	10					10		
" "	"	10		29						4	"	L	50			50	10					10		
		11																						
		12																						
		13																						
		14																						
		15																						
		16																						
		17																						
		18																						
		19																						
		20											462	1305		1767	213	234				447		

Cass County, Minnesota, for Taxes for the Year 1954.

	Sold for Taxes	Valuations by School Districts as Equalized by Department of Taxation: District No. ..... Rate ..... Mills	District No. ..... Rate ..... Mills	District No. 2 Rate 41.5 Mills	District No. ..... Rate ..... Mills	District No. ..... Rate ..... Mills	District No. ..... Rate ..... Mills	Tax including State Homestead ..... Mills	State Tax on Non-Homestead 5.2 Mills	Special Taxes	Total Taxes		Paid	When Paid: Month Day Year	Number of Receipt	March Settlement 1955	June Settlement 1955	Penalty	November Settlement 1955	Penalty	Collections to First Monday in January 1956	Penalty	Delinquent on First Monday in January 1956	Total Delinquent Tax and Penalty	Remarks
		Dollars	Dollars	Dollars	Dollars	Dollars	Dollars	$ cts.	$ cts.	$ cts.	$ cts.					$ cts.	$ cts.	$ cts.	$ cts.	$ cts.	$ cts.	$ cts.	$ cts.	$ cts.	
1			150					4108	78		4186	1	PAID IN FULL	FEB 28 1955		4186									
2			17					466	08		474	2	PAID IN FULL	FEB 28 1955		474									
3			42					1150	22		1172	3	PAID IN FULL	FEB 28 1955	4246	1172									
4			17					446	08		474	4	PAID IN FULL	FEB 28 1955		474									
5			8					220	04		224	5	PAID IN FULL	FEB 28 1955		224									
6			4 5					136			136	6	PAID IN FULL	MAY 31 1955											
7			4 178					4874			4874	7	PAID IN FULL	MAY 31 1955											
8			4 10					274			274	8	PAID IN FULL	MAY 31 1955	1219		-5832								
9			4 10					274			274	9	PAID IN FULL	MAY 31 1955											
10			4 10					274			274	10	PAID IN FULL	[illegible]											
11												11													
12												12													
13												13													
14												14													
15												15													
16												16													
17												17													
18												18													
19												19													
20			4 213					12242	120		12362	20													
			234													6580	5832								
			447																						

Walter Township
Division of Outlot "C"
Lakeside Park

Lakeside Park

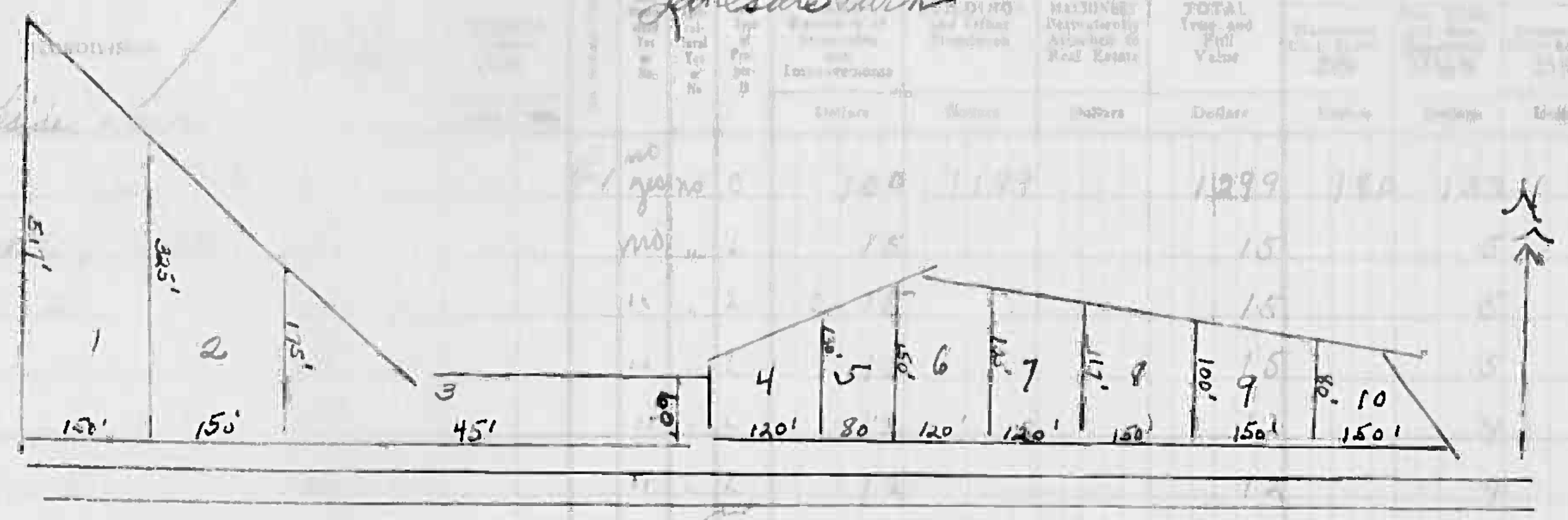

Lots 1: Henry Boos
2: Benjamin Magnuson
3: A E & Lelah Petersen
4: Robert A & Myrtle Kasper
5: H.A. W. Kasper

Lots 6: H.A.W. Kasper
7: P.M. Kjeglien
8: Earl & Elsa Speck
9: Rose Nicklason
10: A. G. Erickson

In Whose Name Assessed	To Whom Transferred	Line	Total Assessed Value (Dollars)
Delbert H. & Maxine L. Bridge		1	313
Henry P. Boos		2	5
Benjamin Magnuson		3	5
A.E. & Lelah Peterson		4	5
Robert A & Myrtle Kasper		5	4
H.A. W. Kasper		6	4
" "		7	4
P.M. Kjeglien		8	4
Earl F. & Elsa A. Speck		9	2
Rose Nicklason		10	4
A. G. Erickson		11	4
		12	
Grand Totals			354
			12032

Grand totals (other columns): 227, 1199, 1426, 192, 192; 23912, 23616, 47528, 5716, 6916

Line	District Valuation (Dollars)	Tax Including State Homestead	State Tax on Non-Homestead	Total Taxes	Paid	When Paid	Receipt	June Settlement 1955	November Settlement 1955	Remarks
1	H 180 / 133	85 70	70	86 40	1st Half Paid / 2nd Half Paid	MAY 31 1955 / OCT 5 1955	12128 / 13936	43 20	43 20	
2	5	1 36	02	1 38	PAID IN FULL	MAY 31 1955	10919	1 38		
3	5	1 36	02	1 38	PAID IN FULL	MAY 31 1955	12073	1 38		
4	5	1 36	02	1 38	PAID IN FULL	MAY 31 1955	12131	1 38		
5	4	1 10	02	1 12	PAID IN FULL	MAY 31 1955	12827	1 12		
6	H 3 (4 struck) Abate #6495	82 (1 10 struck)	(02 struck)	84 (1 12 struck)	Balance Paid / 1st Half Paid	AUG 2 1955 / MAY 24 1955	5884	1 12	52	30¢ Abated
7	H 3 (4 struck) #6495	82 (1 10 struck)	(02 struck)	84 (1 12 struck)	Balance Paid / 1st Half Paid	AUG 2 1955 / MAY 24 1955	11247			30¢ "
8	4	1 10	02	1 12	2nd Half Paid / 1st Half Paid	OCT 31 1955 / MAY 31 1955	15381 / 12123	56	56	
9	H 2	54		54	1st Half Paid / 2nd Half Paid	MAY 19 1955 / OCT 14 1955	5450 / 14665	27	27	
10	4	1 10	02	1 12	PAID IN FULL	MAY 31 1955	9060	1 12		
11	4	1 10	02	1 12	PAID IN FULL	MAY 31 1955	12125	1 12		
Totals	H 182 / 172 / 354	96 92	88	97 80				50 65	44 55	60¢ Abated

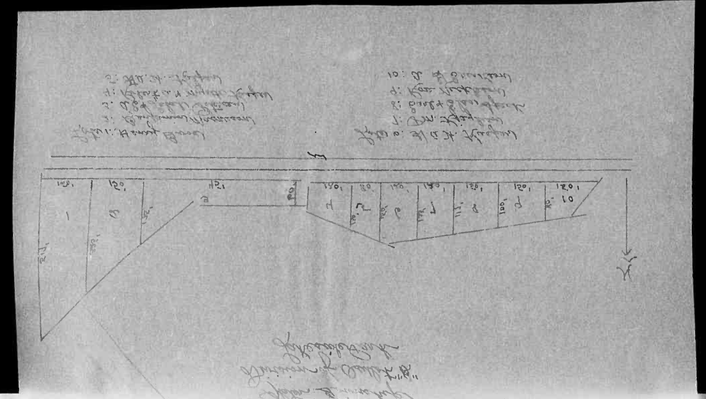

Assessment Roll and Tax List of Real Property in the [illegible] of Hates, Cass County, Minnesota, for Taxes for the Year 1954.

*Indicate Type of Property: R-Residential, C-Commercial, I-Industrial, U-Utility, F-Farm

Form 3C (34)

	In Whose Name Assessed	To Whom Transferred	Description of Property: Subdivision	Sec. or Lot	Town or Block	Reg.	Number of Acres of Land (Acres / 100ths)	Sec. School District	Indicate Homestead Tax or No	Indicate Agricultural Tax or No	* Indicate Type of Property	True and Full Valuations: Land Exclusive of Structures and Improvements (Dollars)	Buildings and Other Structures (Dollars)	Machinery Permanently Attached to Real Estate (Dollars)	Total True and Full Value (Dollars)	Assessed Valuations: Rural: Homestead Up to $4,000 20% (Dollars)	Rural: Over $4,000 and Non-Homestead 33⅓% (Dollars)	All Other: Homestead Up to $4,000 25% (Dollars)	All Other: Over $4,000 and Non-Homestead 40% (Dollars)	Machinery Permanently Attached to Real Estate 33⅓% (Dollars)	Total Assessed Valuation (Dollars)	Total Assessed Valuation Equalized by the Board of Review (Dollars)	Final Equalized Value (Dollars)
			Lakeside Park																				
1	Delbert H. & Marine L. Bridge		Outlots						no	no	C	100	1199		1299	180	133				313		
2	Harry P. Goss		South ½ of Outlot						no	"	L	15			15		5				5		
3	Benjamin Magnuson		" 2 "						"	"	L	15			15		5				5		
4	N.E. & Lilah Peterson		" 3 "						"	"	L	15			15		5				5		
5	Robert A. & Myrtle Kasper		" 4 "						"	"	L	12			12		4				4		
6	H. A. Kasper		" 5 "						"	"	L	12			12		4				4		
7	" "		" 6 "						"	"	L	12			12		4				4		
8	L. M. Kipphen		" 7 "						"	"	L	12			12		4				4		
9	Earl & Ethel A. Speck		" 8 "						yes	"	L	10			10	2					2		
10	Rose Nicklason		" 9 "						no	"	L	12			12		4				4		
11	A. L. Erickson		" 10 "						"	"	L	12			12		4				4		
12																							
13																							
14																							
15																							
16																							
17																							
18																							
19																							
20																							
												227	1199		1426	182	172				354		
												23912	23616		47528	6716	6314				12032		

	Sold for Taxes	Valuations by School Districts as Equalized by Department of Taxation: District No. ___ Rate ___ Mills (Dollars)	District No. ___ Rate ___ Mills (Dollars)	District No. 2 Rate 43.5 Mills (Dollars)	District No. ___ Rate ___ Mills (Dollars)	District No. ___ Rate ___ Mills (Dollars)	District No. ___ Rate ___ Mills (Dollars)	Tax Including State Homestead ___ Mills ($ cts.)	State Tax on Non-Homestead 5.5 Mills ($ cts.)	Special Taxes ($ cts.)	Total Taxes ($ cts.)		Paid	When Paid: Month Day Year	Number of Receipt	March Settlement 1955 ($ cts.)	June Settlement 1955 ($ cts.)	Penalty ($ cts.)	November Settlement 1955 ($ cts.)	Penalty ($ cts.)	Collections to First Monday in January 1956 ($ cts.)	Penalty ($ cts.)	Delinquent on First Monday in January 1956 ($ cts.)	Total Delinquent Tax and Penalty ($ cts.)	Remarks
1				180				8570	70		8640	1	1st Half Paid	MAY 31 1955	12121		-4320		4320					
				133								2	2nd Half Paid	OCT 5 1955	2373									
2				5				136	02		138	3	PAID IN FULL	MAY 31 1955	12077		-138							
3	SOLD FOR TAXES			5				136	02		138	4	PAID IN FULL	MAY 31 1955	12123		-138							
4				5				136	02		138	5	PAID IN FULL	MAY 31 1955	12131		-138							
5				4				110	02		112	6	PAID IN FULL	MAY 31 1955	12177		-112							
6			H 3	4	Abate #6495			82	00		82	6	Balance Paid	AUG 2 1955			-112		52					30% Abated
								110			110	6	1st Half Paid	MAY 24 1955	11977									
7			H 3	4	" #6495			82	00		82	6	Balance Paid	AUG 2 1955	15776									30% "
								110			110	7	1st Half Paid	MAY 24 1955	11247									
8				4				110	02		112	7	2nd Half Paid	OCT 31 1955	15331									
												8	1st Half Paid	MAY 31 1955	12123		-56		56					
9			N 2					54			54		2nd Half Paid	MAY 31 1955	15030		-27		27					
												9	2nd Half Paid	OCT 14 1955	16165									
10				4				110	02		112	10	PAID IN FULL	MAY 31 1955	7060		-112							
11				4				110	02		112	11	PAID IN FULL	MAY 31 1955	12125		-112							
12												12												
13												13												
14												14												
15												15												
16												16												
17												17												
18												18												
19												19												
20												20												
			#182 172 354					9692	88		9780						-5265		4455					60% Abated

Assessment Roll and Tax List of Real Property in the Swan of Stites, Cass County, Minnesota, for Taxes for the Year 1954.

*Indicate Type of Property: R-Residential, C-Commercial, I-Industrial, U-Utility, F-Farm

Form 3C (54) [illegible]

Lakeside Publ.

	IN WHOSE NAME ASSESSED	TO WHOM TRANSFERRED	DESCRIPTION OF PROPERTY: SUBDIVISION	Sec. or Lot	Town or Block	Rng.	Number of Acres of Land: Acres	Units	No. School District	Indicate Homestead Tax or No	Indicate Agricultural Tax or No	*Indicate Type of Property	TRUE AND FULL VALUATIONS: LAND Exclusive of Structures and Improvements (Dollars)	BUILDINGS and Other Structures (Dollars)	MACHINERY Permanently Attached to Real Estate (Dollars)	TOTAL True and Full Value (Dollars)	ASSESSED VALUATIONS: RURAL: Homestead Up to $1,000 20% (Dollars)	RURAL: Over $1,000 and Non-Homestead 33⅓% (Dollars)	ALL OTHER: Homestead Up to $1,000 25% (Dollars)	ALL OTHER: Over $1,000 and Non-Homestead 40% (Dollars)	MACHINERY Permanently Attached to Real Estate 33⅓% (Dollars)	TOTAL ASSESSED VALUE (Dollars)	Total Assessed Value as Equalized by the Board of Review (Dollars)	FINAL EQUALIZED VALUE (Dollars)
1																								
2																								
3																								
4																								
5																								
6																								
7																								
8																								
9																								
10																								
11																								
12																								
13																								
14																								
15																								
16			Grand Detail										22912	23676		47588	5716	6316				12032		
17			plus Carl Larson										+ 291			+ 291		97 + Carl Larson				+ 97		
18													23203			47879		6413				12129		
19																								
20																								

	SOLD FOR TAXES	VALUATIONS BY SCHOOL DISTRICTS AS EQUALIZED BY DEPARTMENT OF TAXATION: District No.... Rate.... Mills	District No.... Rate.... Mills	District No.... Rate.... Mills	District No.... Rate.... Mills	District No.... Rate.... Mills	District No.... Rate.... Mills	Tax including State Homestead .... Mills $ cts.	State Tax on Non-Homestead 1.2 ....Mills $ cts.	SPECIAL TAXES $ cts.	TOTAL TAXES $ cts.		PAID	WHEN PAID Month	Day	Year	Number of Receipt	March Settlement 1955 $ cts.	June Settlement 1955 $ cts.	Penalty $ cts.	November Settlement 1955 $ cts.	Penalty $ cts.	Collections to First Monday in January 1956 $ cts.	Penalty $ cts.	Delinquent on First Monday in January 1956 $ cts.	Total Delinquent Tax and Penalty $ cts.	REMARKS
		Dollars	Dollars	Dollars	Dollars	Dollars	Dollars																					
1												1																
2												2																
3												3																
4												4																
5												5																
6												6																
7												7																
8												8																
9												9																
10												10																
11												11																
12												12																
13												13																
14												14																
15												15																
16		H 4.84			1532 = 5716							16																
17	4.84	1 - 4.84			2.24 = 6316 + 97							17																
18		8366			3666	12032						18																
19		Carl Larson 4 97				+ 97						19																
		8463				12129																						
20						12.0-1	2,10572					20																
						7%	100386																					
							3,10958	3332			3,142.90																	