ASSESSMENT & TAX LIST

Slater

1963

INDEX TO SECTIONS

SECTION	PAGE
Sec. 1	
" 2	
" 3	
" 4	
" 5	
" 6	
" 7	
" 8	
" 9	
" 10	
" 11	
" 12	
" 13	
" 14	
" 15	
" 16	
" 17	
" 18	
" 19	
" 20	
" 21	
" 22	
" 23	
" 24	
" 25	
" 26	
" 27	
" 28	
" 29	
" 30	
" 31	
" 32	
" 33	
" 34	
" 35	
" 36	

For Convenience of Auditor in Showing Boundaries of School Districts

Township No. ..... *Range No.* ..... *Mer. P. M.*

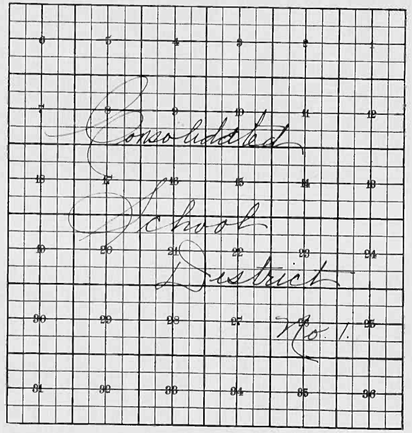

Returns Showing Grain Received in or Handled by Elevators, Warehouses and Mills in the ..... of ..... in the County of ..... for the Year Ending May 1, 1953.

NAMES OF OWNERS	ADDRESS	Bushels of Wheat	Bushels of Soy Beans	Bushels of Flax	Total No. of Bushels of Wheat, Soy Beans and Flax	★ Tax of ½ Mill per Bushel Dollars	Cts.	Bushels of Corn	Bushels of Barley	Bushels of Rye	Bushels of Oats	Bushels of Buckwheat	Bushels of all Other Grains	Total No. Bushels Corn, Barley, Rye, Oats, Buckwheat, and all Other Grains	★ Tax of ½ Mill Per Bushel Dollars	Cts.	★ Total Tax Dollars	Cts.	REMARKS

Note ★ Assessors will not fill these Columns

REAL PROPERTY BECOMING SUBJECT TO TAXATION SINCE THE LAST PREVIOUS ASSESSMENT OR OMITTED FROM ASSESSMENT ROLLS THE PREVIOUS YEARS.

Assessment of Taxable Real Property in the _____ of _____, County of _____, Minn., for the Year 1953.

	NAME OF OWNER	School District	DESCRIPTION OF PROPERTY: SUBDIVISION	Sec. or Lot	Twp. or Block	Rge.	Number of Acres of Land: Acres	100ths	Indicate Homestead Tax or No	Indicate Agricultural Tax or No	BY WHOM VALUED	TRUE AND FULL VALUATIONS: LAND Exclusive of Structures and Improvements Dollars	BUILDINGS and Other Structures Dollars	MACHINERY Permanently Attached to Real Estate Dollars	TOTAL True and Full Value Dollars	ASSESSED VALUATIONS: RURAL: Homestead Up to $1,500 20% Dollars	RURAL: Over $1,500 and Non-Homestead 33⅓% Dollars	ALL OTHER: Homestead Up to $1,500 25% Dollars	ALL OTHER: Over $1,500 and Non-Homestead 40% Dollars	ALL OTHER: MACHINERY Permanently Attached to Real Estate 33⅓% Dollars	TOTAL ASSESSED VALUE Dollars	FINAL EQUALIZED VALUE Dollars
1											State											
											County											
											Local Bd.											
											Assessor											
2											State											
											County											
											Local Bd.											
											Assessor											
3											State											
											County											
											Local Bd.											
											Assessor											
4											State											
											County											
											Local Bd.											
											Assessor											
5											State											
											County											
											Local Bd.											
											Assessor											
6											State											
											County											
											Local Bd.											
											Assessor											
7											State											
											County											
											Local Bd.											
											Assessor											
8											State											
											County											
											Local Bd.											
											Assessor											
											State											
											County											
											Local Bd.											
											Assessor											

Total No. of Acres _____

Total Value as Equalized by

Total Value as Assessed by

SUMMARY OF TAX COLLECTION

Original Levy	$ 4009.82	
Additions	$	
		$ 4009.82
Abatements		$ 133.92
		$ 3875.90

COLLECTIONS

March Settlement	$ 651.00	
June Settlement	$ 1534.47	
November Settlement	$ 865.77	
January Settlement	$ 67.64	$ 3118.88
		$ 757.02
Over Collected	$ 28.36	
Under Collected	$	
Delinquent	$	$ 757.02
Total		$ 3875.90

Assessment of T

NAME OF OWNER

TABULAR SCHEDULE OF VALUATIONS,

LEVIED IN THE Town OF Slater

	School District No.	Valuation by School Districts: Agricultural Lands (Dollars)	Non-Agricultural Lands (Dollars)	Personal Property (Dollars)	Total Value of all Property except Money and Credits (Dollars)	Rate of State Taxes: Total Rate of State Tax (Mills)	Rate of County Taxes: Rev. (Mills)	R. & B. (Mills)	Welfare (Mills)	Bonds and Int. (Mills)	R.&B. Sink. (Mills)	(Mills)	Total Rate of County Tax (Mills)	Rate of Town Taxes: Rev. (Mills)	R. & B. (Mills)	Drag Tax (Mills)	State Loan (Mills)	Fire Relief (Mills)	R.&B. Int. (Mills)	(Mills)	(Mills)	Total Rate of Town Tax (Mills)	Rate of School Taxes: Local 1 Mill (Mills)	Spec. Sch. (Mills)	State Loan (Mills)	Deficiency (Mills)	Tuition (Mills)	Transportation (Mills)	C.O. Bds. (Mills)
1	C1	7787	5863	1567 1263	14450	H. 5.28	28.3	15.9	50.52	10.69	2.		107.41	6.9	12.8	1.		6.9	24.3			52.9	1. 25.	9.3	42.		2.	5.7	15.3
				2830																			1. 50.	9.3	42.		3.	5.7	15.3
2						N.H. 4.66 9.94																							
3																													
4	Assessed Value Homestead	Rural 5941	All Other	Personal Property	Total 5941																								
5	Non-Homestead	5679		2830	8509																								
	Total	11620		2830	14450																								
6																													
7																													
8																													

RATES AND TAXES

COUNTY OF CASS, STATE OF MINNESOTA

School District No.	Total Rate of Sch'l Tax (Mills)	Total Rate of all Taxes (Mills)	Taxes Levied: Local 1 Mill	Special	State Loan	Def.	Trans.	C.O.	B.&S.		Total School Taxes	All Other Taxes: Funds	Rate	Amounts
	100.3	265.89	932	3510	3671	3161	1860	5315	14266		32510	State—Non-Homestead,		3964
	125.3	290.89	513	2530	4767	2529	1025	2922	7843		22129	State—Homestead,		7630
			1445	4740	13438	6060	2890	8237	22109		57749	County Revenue,		4890
												County Road and Bridge,		2273
												County Welfare,		730.00
												Bonds and Interest		1546
												R.&B. Sinking		2890
														10149
												Town Revenue,		8970
												Town Road and Bridge,		1941
												Town Drag,		1445
												Town State Loan,		
												Fire Relief		8971
												Bond & Interest		3513
														14440
												School Local 1 Mill,		1445
												School Special,		4740
												School State Loan,		13438
												Deficiency		6060
												Tuition		
												Transportation		2890
												County Bridge		8237
												Bond & Interest		22109
														57749
														46098

Total Taxes Real Estate 32292
Pers. Prop. 797.10
Total 46089

Total Number of Acres 38944.85

Total Levy $46098.82

State of Minnesota, } ss.
COUNTY OF CASS

I, A. C. Petterson, Auditor of said County and State aforesaid, do hereby certify that the foregoing is a true and correct Schedule, showing the valuation of all the taxable property, in the Town of Slater, in said County, the several rates of Taxation, and Totals of the several Tax Funds levied thereon, for the year A. D. 1943.

Witness my hand and official seal, this 18th day of December A. D. 1943

A. C. Petterson
County Auditor.
By Helen Sullivan, Deputy

SEAL

Assessment of T

Form 114 MILLS-SUTTS COMPANY, MINNEAPOLIS

NAME OF OWNER

1

2

3

4

5

6

7

8

COLLECTIONS OF TAXES OF 1953 Town OF Slater CASS COUNTY, MINNESOTA

FUNDS	MARCH SETTLEMENT 1953	JUNE SETTLEMENT 19 21	NOV. SETTLEMENT 1953	Amount Collected from Nov. 19 47 to the Monday in Jan. 1953	REDUCTIONS		Total Reductions and Collected	BALANCE UNCOLLECTED	ADDITIONS		Total Uncollected to First Monday in January, 19
State—Non-Homestead,	1807	1355	675	36							
State—Homestead,	1205	2406	1673	134							
County Revenue,	6446	15577	8767	716							
County Road and Bridge,	3621	7752	5038	402							
County Welfare,	11507	27769	16007	1277							
County Bond and Interest,	2435	5884	3387	270							
R & B. Lighting	456	1101	634	51							
Town Revenue,	1572	3798	2186	175							
Town Road and Bridge,	3143	7596	4372	349							
Town Drag,	228	550	317	25							
Town State Loan,											
Fire	1572	3798	2186	175							
R. & J.	5535	13375	7699	615							
School Local 1 Mill,	228	551	317	25							
School Special,	7224	19499	9776	633							
School State Loan,	5119	5119	2987	235							
Deficiency	5566	23118	13308	1063							
Tuition											
Transportation	455	1101	634	51							
R. & J.	3484	8422	4848	387							
C. O.	1298	3137	1806	144							
	65100	157447	86577	6764							

		LOCAL 1 MILL	SPECIAL	STATE LOAN	Deficiency	Transport.	R & J.	C. O.			TOTALS
MARCH SETTLEMENT	School District No. 2-C1	87	2164	805	3636	133	1324	483			8632
	14-C1	141	7060	1313	5930	212	2160	805			17671
	Totals	228	9224	2118	9566	455	3484	1298			26673
JUNE SETTLEMENT	School District No. 14-C1	230	11477	2135	9641	459	3512	1308			28762
	2-C1	321	8022	2984	13477	642	4910	1829			32185
	Totals	551	19499	5119	23118	1101	8422	3137			60947
NOVEMBER SETTLEMENT	School District No. 2-C1	243	6065	2256	10189	485	3712	1383			24333
	14-C1	74	3711	691	3119	149	1136	423			9303
	Totals	317	9776	2987	13308	634	4848	1806			33636
NOVEMBER to JANUARY	School District No. 2-C1	25	633	235	1063	51	387	144			2538
	Totals	25	633	235	1063	51	387	144			2538
ADDITIONS	School District No.										
	Totals										
REDUCTIONS	School District No.										
	Totals										

Lakeside Park

Special Institute

Assessment Roll and Tax List of Real Property in the Town of Slater

Cass County, Minnesota, for Taxes for the Year 1953.

Form SCD (33) [illegible]

	IN WHOSE NAME ASSESSED	TO WHOM TRANSFERRED		DESCRIPTION OF PROPERTY: SUBDIVISION	Sec. or Lot	Town or Block	Rge.	Number of Acres of Land: Acres	100ths	No. School District	Indicate Homestead Tax by M	Indicate Apportionment Tax by M	TRUE AND FULL VALUATIONS: LAND Exclusive of Structures and Improvements	BUILDINGS and Other Structures	MACHINERY Permanently Attached to Real Estate	TOTAL True and Full Value	ASSESSED VALUATIONS: RURAL: Homestead Up to $4,000 20%	RURAL: Over $4,000 and Non-Homestead 33⅓%	ALL OTHER: Homestead Up to $4,000 25%	ALL OTHER: Over $4,000 and Non-Homestead 40%	MACHINERY Permanently Attached to Real Estate 33⅓%	TOTAL ASSESSED VALUE	Total Assessed Value as Equalized by the Board of Review	FINAL EQUALIZED VALUE
								Acres	100ths				Dollars	Dollars	Dollars	Dollars	Dollars	Dollars	Dollars	Dollars	Dollars	Dollars	Dollars	Dollars
	U. S. of America		1	~~N ½ of N ½ of N ½~~ Lot 1				14.26		6-1														
	U. S. of America		2	N ½ of N ½ of N ½ Lot 2																				
	U. S. of America		3	S ½ of N E ¼																				
2	State of Minnesota		4	S E ¼ of N E ¼																				
			5																					
3	U. S. of America		6	N ½ of ~~N W ¼~~ Lot 3																				
	U. S. of America		7	~~N ½ of N W ¼~~ Lot 4																				
	U. S. of America		8	S W ¼ of N W ¼																				
4	State of Minnesota		9	S E ¼ of N W ¼																				
			10																					
5	State of Minnesota		11	N E ¼ of S W ¼																				
	State of Minnesota		12	N W ¼ of S W ¼																				
	U. S. of America		13	S W ¼ of S W ¼																				
6	State of Minnesota		14	S E ¼ of S W ¼																				
			15																					
7	State of Minnesota		16	N E ¼ of S E ¼																				
	State of Minnesota		17	N W ¼ of S E ¼																				
8	State of Minnesota		18	S W ¼ of S E ¼																				
	State of Minnesota		19	~~S E ¼ of S E ¼~~ Lots 5																				
			20																					

	SOLD FOR TAXES	VALUATIONS BY SCHOOL DISTRICTS AS EQUALIZED BY DEPARTMENT OF TAXATION: District No.... Rate ..... Mills	District No.... Rate ..... Mills	District No.... Rate ..... Mills	District No.... Rate ..... Mills	District No.... Rate ..... Mills	District No.... Rate ..... Mills	Tax including State Homestead ..... Mills	State Tax on Non-Homestead ..... Mills	SPECIAL TAXES	TOTAL TAXES		PAID	WHEN PAID: Month Day Year	Number of Receipt	March Settlement 1954	June Settlement 1954	Penalty	November Settlement 1954	Penalty	Collections in First Monday in January 1955	Penalty	Delinquent on First Monday in January 1955	Penalty	Total Delinquent Tax and Penalty	REMARKS
		Dollars	Dollars	Dollars	Dollars	Dollars	Dollars	$ cts.	$ cts.	$ cts.	$ cts.					$ cts.	$ cts.	$ cts.	$ cts.	$ cts.	$ cts.	$ cts.	$ cts.	$ cts.	$ cts.	
1												1														
2												2														
3												3														
4												4														
5												5														
6												6														
7												7														
8												8														
9												9														
10												10														
11												11														
12												12														
13												13														
14												14														
15												15														
16												16														
17												17														
18												18														
19												19														
20												20														

Lakeside Park

Assessment Roll and Tax List of Real Property in the Town of Slater, Cass County, Minnesota, for Taxes for the Year 1953.

Form 3C(1) (31) [illegible]

	IN WHOSE NAME ASSESSED	TO WHOM TRANSFERRED	DESCRIPTION OF PROPERTY: SUBDIVISION	Sec. or Lot	Town or Block	Rge.	Number of Acres of Land: Acres	Hundredths	No. School District	Indicate Homestead Tax or No	Indicate Agricultural Tax or No	TRUE AND FULL VALUATIONS: LAND Exclusive of Structures and Improvements (Dollars)	BUILDINGS and Other Structures (Dollars)	MACHINERY Permanently Attached to Real Estate (Dollars)	TOTAL True and Full Value (Dollars)	ASSESSED VALUATIONS: RURAL: Homestead Up to $4,000 20% (Dollars)	RURAL: Over $4,000 and Non-Homestead 33⅓% (Dollars)	ALL OTHER: Homestead Up to $4,000 25% (Dollars)	ALL OTHER: Over $4,000 and Non-Homestead 40% (Dollars)	MACHINERY Permanently Attached to Real Estate 33⅓% (Dollars)	TOTAL ASSESSED VALUE (Dollars)	Total Assessed Value as Equalized by the Board of Review (Dollars)	FINAL EQUALIZED VALUE (Dollars)
	U. S. of America		~~NE¼ of NW¼~~ Lot 1	2	142	26			6-1														
	U. S. of America		~~NW¼ of NE¼~~ Lot 2																				
	State of Minnesota		SW¼ of NE¼																				
2	U. S. of America		SE¼ of NE¼																				
	U. S. of America		~~NE¼ of NW¼~~ Lot 3																				
3	State of Minnesota		~~NW¼ of NW¼~~ Lot 4																				
	State of Minnesota		~~SW¼ of NW¼~~ Lot 5																				
4	State of Minnesota		~~SE¼ of NW¼~~ Lot 6																				
5			NE¼ of SW¼																				
	State of Minnesota		~~NW¼ of SW¼~~ Lot 10																				
	U. S. of America		SW¼ of SW¼																				
6	Elias Anderson		~~NE¼ of SW¼~~ Lot 9				29.75																
7	U. S. of America		NE¼ of SE¼																				
	State of Minnesota		~~NW¼ of SE¼~~ Lot 7																				
8	U. S. of America		~~SW¼ of SE¼~~ Lot 8																				
	U. S. of America		SE¼ of SE¼																				
							29.75																

	SOLD FOR TAXES	VALUATIONS BY SCHOOL DISTRICTS AS EQUALIZED BY DEPARTMENT OF TAXATION: District No. ..... Rate ..... Mills (Dollars)	District No. 14 Rate 34 Mills (Dollars)	District No. ..... Rate ..... Mills (Dollars)	District No. ..... Rate ..... Mills (Dollars)	District No. ..... Rate ..... Mills (Dollars)	Tax including State Homestead ..... Mills ($ cts.)	State Tax on Non-Homestead ..... Mills ($ cts.)	SPECIAL TAXES ($ cts.)	TOTAL TAXES ($ cts.)		PAID	WHEN PAID: Month Day Year	Number of Receipt	March Settlement 1954 ($ cts.)	June Settlement 1954 ($ cts.)	Penalty ($ cts.)	November Settlement 1954 ($ cts.)	Penalty ($ cts.)	Collections in Full Monday in January 1955 ($ cts.)	Penalty ($ cts.)	Delinquent on First Monday in January 1955 ($ cts.)	Total Delinquent Tax and Penalty ($ cts.)	REMARKS
1											1													
2											2													
3											3													
4											4													
5											5													
6											6													
7											7													
8											8													
9											9													
10											10													
11											11													
12											12													
13											13													
14		437					984			984	14	PAID IN FULL	AUG 17 1954	2441				984	25					
15											15													
16											16													
17											17													
18											18													
19											19													
20											20													
		437					984			984								984						

Assessment Roll and Tax List of Real Property in the Town of Hater, Cass County, Minnesota, for Taxes for the Year 1953.

	In Whose Name Assessed	To Whom Transferred	Description of Property: Subdivision	Sec. or Lot	Town or Block	Reg.	Number of Acres of Land: Acres	100ths	Sec. 6, Local Equalization	Indemnity Homestead Tax Sec. No.	Indemnity Agricultural Tax Sec. No.	True and Full Valuations: Land Exclusive of Structures and Improvements (Dollars)	Buildings and Other Structures (Dollars)	Machinery Permanently Attached to Real Estate (Dollars)	Total True and Full Value (Dollars)	Assessed Valuations: Rural: Homestead Up to $4,000 20% (Dollars)	Rural: Over $4,000 and Non-Homestead 33⅓% (Dollars)	All Other: Homestead Up to $4,000 25% (Dollars)	All Other: Over $4,000 and Non-Homestead 40% (Dollars)	Machinery Permanently Attached to Real Estate 33⅓% (Dollars)	Total Assessed Value (Dollars)	Total Assessed Values Equalized by the Board of Review (Dollars)	Final Equalized Value (Dollars)
1	U. S. of America		NE¼ of NE¼ Lot 1	3	142	26			No														
2	State of Minnesota		NW¼ of NE¼ Lot 2																				
3	U. S. of America		SW¼ of NE¼																				
4	U. S. of America		SE¼ of NE¼																				
5																							
6	Joseph Nilsson		NE¼ of NW¼ Lot 3				41	51	No														
7	U. S. of America		NW¼ of NW¼ Lot 4																				
8	State of Minnesota		SW¼ of NW¼ Lot 5																				
9	U. S. of America		SE¼ of NW¼ Lot 6																				
10																							
11	U. S. of America		NE¼ of SW¼ Lot 7																				
12	U. S. of America		NW¼ of SW¼ Lot 9																				
13	U. S. of America		SW¼ of SW¼																				
14	U. S. of America		SE¼ of SW¼ Lot 8																				
15																							
16	U. S. of America		NE¼ of SE¼ Lot 10																				
17	U. S. of America		NW¼ of SE¼																				
18	U. S. of America		SW¼ of SE¼																				
19	U. S. of America		SE¼ of SE¼																				
20																							
							41	51															

	Sold for Taxes	Valuations by School Districts as Equalized by Department of Taxation: District No. / Rate ... Mills (Dollars)	District No. / Rate ... Mills (Dollars)	District No. / Rate ... Mills (Dollars)	District No. / Rate ... Mills (Dollars)	District No. / Rate ... Mills (Dollars)	District No. / Rate ... Mills (Dollars)	Tax including State Homestead ... Mills ($ cts.)	State Tax on Non-Homestead 4.66 Mills ($ cts.)	Special Taxes ($ cts.)	Total Taxes ($ cts.)		Paid	When Paid: Month	Day	Year	Number of Receipt	March Settlement 1954 ($ cts.)	May Settlement 1954 ($ cts.)	Penalty ($ cts.)	November Settlement 1954 ($ cts.)	Penalty ($ cts.)	Collections in First Monday in January 1955 ($ cts.)	Penalty ($ cts.)	Delinquent on First Monday in January 1955 ($ cts.)	Total Delinquent Tax and Penalty ($ cts.)	Remarks
1												1															
2												2															
3												3															
4												4															
5												5															
6			40					1064	18		1082	6	PAID IN FULL				12000		1082								
7												7															
8												8															
9												9															
10												10															
11												11															
12												12															
13												13															
14												14															
15												15															
16												16															
17												17															
18												18															
19												19															
20												20															
			40					1064	18		1082								1082								

Assessment Roll and Tax List of Real Property in the Town of Alstor, Cass County, Minnesota, for Taxes for the Year 1953.

Form 5CD (55) [illegible]

			DESCRIPTION OF PROPERTY								TRUE AND FULL VALUATIONS				ASSESSED VALUATIONS							
	IN WHOSE NAME ASSESSED	TO WHOM TRANSFERRED	SUBDIVISION	Sec. or Lot	Town or Block	Rge.	Number of Acres of Land: Acres	Number of Acres of Land: 100ths	No. School District	Individual Acres used for Tax or Rx	Individual Total Tax or Rx	LAND Exclusive of Structures and Improvements	BUILDINGS and Other Structures	MACHINERY Permanently Attached to Real Estate	TOTAL True and Full Value	RURAL: Homestead Up to $4,000 20%	RURAL: Over $4,000 and Non-Homestead 33⅓%	ALL OTHER: Homestead Up to $4,000 25%	ALL OTHER: Over $4,000 and Non-Homestead 40%	MACHINERY Permanently Attached to Real Estate 33⅓%	TOTAL ASSESSED VALUE	Total Assessed Value as Equalized by the Board of Review	FINAL EQUALIZED VALUE
												Dollars	Dollars	Dollars	Dollars	Dollars	Dollars	Dollars	Dollars	Dollars	Dollars	Dollars	Dollars
	U. S. of America		N E¼ of N W¼ Lot 1		H	19	26		6-1														
	State of Minnesota		N W¼ of N W¼ Lot 2																				
	State of Minnesota		S W¼ of N W¼																				
2	State of Minnesota		S E¼ of N W¼																				
	State of Minnesota		N E¼ of N W¼ Lot 3																				
3	State of Minnesota		N W¼ of N W¼ Lot 4																				
	State of Minnesota		S W¼ of N W¼																				
4	State of Minnesota		S E¼ of N W¼																				
5	U. S. of America		N E¼ of S W¼																				
	U. S. of America		N W¼ of S W¼																				
6	U. S. of America		S W¼ of S W¼																				
	U. S. of America		S E¼ of S W¼																				
7	U. S. of America		N E¼ of S E¼																				
	U. S. of America		N W¼ of S E¼																				
8	U. S. of America		S W¼ of S E¼																				
	U. S. of America		S E¼ of S E¼																				

	SOLD FOR TAXES	VALIDATIONS BY SCHOOL DISTRICTS AS EQUALIZED BY DEPARTMENT OF TAXATION: District No. ..... Rate ..... Mills	District No. ..... Rate ..... Mills	District No. ..... Rate ..... Mills	District No. ..... Rate ..... Mills	District No. ..... Rate ..... Mills	District No. ..... Rate ..... Mills	Tax including State Homestead ..... Mills	State Tax on Non-Homestead ..... Mills	SPECIAL TAXES	TOTAL TAXES		PAID	WHEN PAID: Month	Day	Year	Number of Receipt	March Settlement 1954	June Settlement 1954	Penalty	November Settlement 1954	Penalty	Collections to First Monday in January 1955	Penalty	Delinquent as First Monday in January 1955	Total Delinquent Tax and Penalty	REMARKS
		Dollars	Dollars	Dollars	Dollars	Dollars	Dollars	$ cts.	$ cts.	$ cts.	$ cts.							$ cts.	$ cts.	$ cts.	$ cts.	$ cts.	$ cts.	$ cts.	$ cts.	$ cts.	$ cts.	
1												1																
2												2																
3												3																
4												4																
5												5																
6												6																
7																												
8												8																
9												9																
10												10																
11												11																
12												12																
13												13																
14												14																
15												15																
16												16																
17												17																
18												18																
19												19																
20												20																

Assessment Roll and Tax List of Real Property in the Town of Slater, Cass County, Minnesota, for Taxes for the Year 1953.

Form SCD (51) [illegible]

			Description of Property							True and Full Valuations				Assessed Valuations																											
														Rural				All Others																							
In Whose Name Assessed	To Whom Transferred		Subdivision	Sec. or Lot	Town or Block	Rng.	Number of Acres of Land: Acres	Hundredths	Sch. School District	Indicate Homestead Tax or No	Indicate Agricultural Tax or No	Land Exclusive of Structures and Improvements	Buildings and Other Structures	Machinery Permanently Attached to Real Estate	Total True and Full Value	Homestead Up to $4,000 20%	Over $4,000 and Non-Homestead 33⅓%	Homestead Up to $4,000 25%	Over $4,000 and Non-Homestead 40%	Machinery Permanently Attached to Real Estate 33⅓%	Total Assessed Value	Total Assessed Values Equalized by the Board of Review	Final Equalized Value	Sold for Taxes	District No. Rate Mills	District No. Rate Mills	District No. Rate Mills	District No. Rate Mills	District No. Rate Mills	District No. Rate Mills	Tax including State Homestead Mills	State Tax on Non-Homestead Mills	Special Taxes	Total Taxes	Paid	When Paid	Number of Receipt	March Settlement 1954	June Settlement 1954	Penalty	November Settlement 1954	Penalty	Collections to First Monday in January 1955	Penalty	Delinquent as First Monday in January 1955	Total Delinquent Tax and Penalty	Remarks
												Dollars	Dollars	Dollars	Dollars	Dollars	Dollars	Dollars	Dollars	Dollars	Dollars	Dollars	Dollars		Dollars	Dollars	Dollars	Dollars	Dollars	Dollars	$ cts.	$ cts.	$ cts.	$ cts.		Month Day Year		$ cts.	$ cts.	$ cts.	$ cts.	$ cts.	$ cts.	$ cts.	$ cts.	$ cts.	$ cts.	
U. S. of America		1	NE¼ of NW¼	Lot 1	5	142	26		6-1																																
U. S. of America		2	NW¼ of NE¼	Lot 2																																					
U. S. of America		3	SW¼ of NE¼																																						
U. S. of America		4	SE¼ of NE¼																																						
		5																																							
U. S. of America		6	~~NE¼ of NW¼~~	Lot 3																																					
U. S. of America		7	~~NW¼ of NW¼~~	Lot 4																																					
U. S. of America		8	SW¼ of NW¼																																						
U. S. of America		9	SE¼ of NW¼																																						
		10																																							
U. S. of America		11	NE¼ of SW¼																																						
U. S. of America		12	NW¼ of SW¼																																						
U. S. of America		13	SW¼ of SW¼	Lot 5																																					
U. S. of America		14	SE¼ of SW¼																																						
		15																																							
U. S. of America		16	NE¼ of SE¼																																						
U. S. of America		17	NW¼ of SE¼																																						
U. S. of America		18	SW¼ of SE¼																																						
U. S. of America		19	SE¼ of SE¼																																						
		20																																							

Assessment Roll and Tax List of Real Property in the Town of Slater

Cass County, Minnesota, for Taxes for the Year 1953.

Form SCD (33) [illegible]

	In Whose Name Assessed	To Whom Transferred	Description of Property: Subdivision	Sec. or Lot	Town or Block	Rng.	Number of Acres of Land: Acres	Tenths	No. School District	Indicate Homestead Land by Yes or No	Indicate Farm Land by Yes or No	True and Full Valuations: Land Exclusive of Structures and Improvements (Dollars)	Buildings and Other Structures (Dollars)	Machinery Permanently Attached to Real Estate (Dollars)	Total True and Full Value (Dollars)	Assessed Valuations: Rural: Homestead Up to $4,000 20% (Dollars)	Rural: Over $4,000 and Non-Homestead 33⅓% (Dollars)	All Other: Homestead Up to $4,000 25% (Dollars)	All Other: Over $4,000 and Non-Homestead 40% (Dollars)	Machinery Permanently Attached to Real Estate 33⅓% (Dollars)	Total Assessed Value (Dollars)	Total Assessed Value as Equalized by the Board of Review (Dollars)	Final Equalized Value (Dollars)
1	U. S. of America		NE¼ of NE¼ Lot 1	6	142	28			6-1														
2	State of Minnesota		NW¼ of NE¼ Lot 2																				
3	Olga Slater		SW¼ of NE¼				40		gpc														
4	U. S. of America		SE¼ of NE¼																				
5																							
6	State of Minnesota		NE¼ of NW¼ Lot 3																				
7	State of Minnesota		NW¼ of NW¼ Lot 4																				
8	State of Minnesota		SW¼ of NW¼ Lot 5																				
9	State of Minnesota		SE¼ of NW¼																				
10																							
11	State of Minnesota		NE¼ of SW¼																				
12	State of Minnesota		NW¼ of SW¼ Lot 6																				
13	U. S. of America		SW¼ of SW¼ Lot 7																				
14	U. S. of America		SE¼ of SW¼																				
15																							
16	U. S. of America		NE¼ of SE¼																				
17	Olga Slater		NW¼ of SE¼				40																
18	State of Minnesota		SW¼ of SE¼																				
19	U. S. of America		SE¼ of SE¼ Lot 8																				
20																							
							80																

	Sold for Taxes	Valuations by School Districts as Equalized by Department of Taxation: Districts No. ..... Rate ..... Mills	District No. ..... Rate ..... Mills	District No. ..... Rate ..... Mills	District No. ..... Rate ..... Mills	District No. ..... Rate ..... Mills	District No. ..... Rate ..... Mills	Tax including State Homestead ..... Mills	State Tax on Non-Homestead ..... Mills	Special Taxes	Total Taxes	Paid	When Paid (Month Day Year)	Number of Receipt	March Settlement 1954	June Settlement 1954	Penalty	November Settlement 1954	Penalty	Collections to First Monday in January 1955	Penalty	Delinquent on First Monday in January 1955	Total Delinquent Tax and Penalty	Remarks
		Dollars	Dollars	Dollars	Dollars	Dollars	Dollars	$ cts.	$ cts.	$ cts.	$ cts.				$ cts.	$ cts.	$ cts.	$ cts.	$ cts.	$ cts.	$ cts.	$ cts.	$ cts.	
1																								
2																								
3	SOLD FOR TAXES		#85					22.60			22.60	PAID IN FULL	FEB 27 1954	2573	22.60									
4																								
5																								
6																								
7																								
8																								
9																								
10																								
11																								
12																								
13																								
14																								
15																								
16																								
17	SOLD FOR TAXES		#40					10.64			10.64	PAID IN FULL	FEB 27 1954	2573	10.64									
18																								
19																								
20																								
			#125					3324			3324				3324									

Assessment Roll and Tax List of Real Property in the Town of Platter

Cass County, Minnesota, for Taxes for the Year 1953.

In Whose Name Assessed	To Whom Transferred		Description of Property: Subdivision	Sec. or Lot	Town or Block	Rng.	Number of Acres of Land: Acres	Tenths	No. School District	Indicate Homestead Tax as Tax	Indicate Agricultural Tax as Ag.	True and Full Valuations: Land Exclusive of Structures and Improvements (Dollars)	Buildings and Other Structures (Dollars)	Machinery Permanently Attached to Real Estate (Dollars)	Total True and Full Value (Dollars)	Assessed Valuations: Rural: Homestead Up to $4,000 20% (Dollars)	Rural: Over $4,000 and Non-Homestead 33⅓% (Dollars)	All Other: Homestead Up to $4,000 25% (Dollars)	All Other: Over $4,000 and Non-Homestead 40% (Dollars)	Machinery Permanently Attached to Real Estate 33⅓% (Dollars)	Total Assessed Value (Dollars)	Total Assessed Value as Equalized by the Board of Review (Dollars)	Final Equalized Value (Dollars)
Howard & Gladys L. Moody		1	NE¼ of NE¼	Lot 5	7	142	26	35	75	61	Gfe												
" "		2	NW¼ of NE¼					40			"												
~~Peter J. Cobb~~ Myrtle P. Ward		3	SW¼ of NE¼					40			Ne												
Howard & Gladys L. Moody		4	SE¼ of NE¼					40			Gfe												
		5																					
John H. & Thelma M. Daniels		6	NE¼ of NW¼					40			"												
" "		7	~~NW¼ of NW¼~~	Lot 1				40	93		"												
State of Minnesota		8	~~SW¼ of NW¼~~	Lot 2																			
U. S. of America		9	SE¼ of NW¼																				
		10																					
U. S. of America		11	NE¼ of SW¼																				
U. S. of America		12	~~NW¼ of SW¼~~	Lot 3																			
U. S. of America		13	~~SW¼ of SW¼~~	Lot 4																			
U. S. of America		14	SE¼ of SW¼																				
		15																					
Howard & Gladys L. Moody		16	NE¼ of SE¼					40			Gfe												
State of Minnesota		17	NW¼ of SE¼																				
~~Peter J. Cobb~~ Myrtle P. Ward		18	SW¼ of SE¼					40			Ne												
State of Minnesota		19	SE¼ of SE¼																				
		20																					
								316	68														

	Sold for Taxes	Valuations by School Districts as Equalized by Department of Taxation: District No. / Rate ... Mills	District No. / Rate ... Mills	District No. / Rate ... Mills	District No. / Rate ... Mills	District No. / Rate ... Mills	Tax Including State Homestead ... Mills	State Tax on Non-Homestead 7.6 Mills	Special Taxes	Total Taxes		Paid	When Paid (Month Day Year)	Number of Receipt	March Settlement 1954	June Settlement 1954	Penalty	November Settlement 1954	Penalty	Collections to First Monday in January 1955	Penalty	Delinquent on First Monday in January 1955	Total Delinquent Tax and Penalty	Remarks
		Dollars	Dollars	Dollars	Dollars	Dollars	$ cts.	$ cts.	$ cts.	$ cts.					$ cts.	$ cts.	$ cts.	$ cts.	$ cts.	$ cts.	$ cts.	$ cts.	$ cts.	
1		320					8508			8508	1	1st Half Paid 2nd Half Paid	MAY 26 1954 OCT 29 1954	7282 14389		4254		4254						
2		40					1064			1064	2	1st Half Paid 2nd Half Paid	MAY 26 1954 OCT 29 1954	7282 14389		532		532						
3	SOLD FOR TAXES	67					1782	32		1814	3												1814	
4		40					1064			1064	4	1st Half Paid 2nd Half Paid	MAY 26 1954 OCT 29 1954	7282 14389		532		532						
5											5													
6		56					1462			1462	6	PAID IN FULL	DEC 18 1954							2524	3702			
7		40					1064			1064	7	PAID IN FULL	DEC 18 1954											
8											8													
9											9													
10											10													
11											11													
12											12													
13											13													
14											14													
15											15													
16		40					1064			1064	16	1st Half Paid 2nd Half Paid	MAY 26 1954 OCT 29 1954	7282 14389		532		532						
17											17													
18	SOLD FOR TAXES	70					1862	32		1894	18												1894	
19											19													
20		535 137 672					17870	64		17934	20					5850		5850		2524		3708		

Form 3CD (51)

Assessment Roll and Tax List of Real Property in the Town of Slater — Cass County, Minnesota, for Taxes for the Year 1953.

No.	In Whose Name Assessed	To Whom Transferred	Subdivision	Sec. or Lot	Town or Block	Rng.	Acres of Land	No. School District	Homestead Yes or No
1	U. S. of America		NE¼ of NE¼	8	142	26		C-1	
2	U. S. of America		NW¼ of NE¼						
3	U. S. of America		SW¼ of NE¼						
4	U. S. of America		SE¼ of NE¼						
5									
6	Mary E & Elwyn L Pohl		NE¼ of NW¼				52 43		Yes
7	U. S. of America		~~NW¼ of NW¼~~ Lot 1						
8	Howard & Gladys I Moody		SW¼ of NW¼				50 40		"
9	Mary E. & Elwyn L Pohl		SE¼ of NW¼				49 85		"
10									
11	" " "		NE¼ of SW¼				46 30		"
12	Howard & Gladys I Moody		NW¼ of SW¼				46 30		"
13	U. S. of America		N 2/3 SW¼ of SW¼ less E 5 acs						
14	~~U. S. of America~~ Elwyn L Pohl & Mary E Pohl		SE¼ of SW¼						
15	State of Minnesota		E 5 acs of N 2/3 of SW¼ of SW¼						
16	U. S. of America		NE¼ of SE¼						
17	Mary E. & Elwyn L Pohl		NW¼ of SE¼				36 50		"
18	" "		SW¼ of SE¼				42 55		Yes
19	U. S. of America		SE¼ of SE¼						
20	State of Minnesota		S 1/3 of SW¼ of SW¼						
							324 33		

No.	Valuation by School District (District No. 2-4)	Tax	Total Taxes	Paid / When Paid	Receipt No.	June Settlement 1954	November Settlement 1954
6	# 42	11 16	11 16	2nd Half Paid OCT 30 1954; 1st Half Paid MAY 31 1954	16062; 11999	5 58	5 58
8	# 53	13 30	13 30	1st Half Paid MAY 26 1954; 2nd Half Paid OCT 29 1954	7282; 14389	6 65	6 65
9	# 49	13 02	13 02	2nd Half Paid OCT 30 1954; 1st Half Paid MAY 31 1954	16062; 11999	6 51	6 51
11	# 391	103 96	103 96	2nd Half Paid OCT 30 1954; 1st Half Paid MAY 31 1954	16062; 11999	51 98	51 98
12	# 46	12 24	12 24	1st Half Paid MAY 26 1954; 2nd Half Paid OCT 29 1954	7282; 14389	6 12	6 12
17	# 36	9 58	9 58	2nd Half Paid OCT 30 1954; 1st Half Paid MAY 31 1954	11999	4 79	4 79
18	# 44	11 70	11 70	2nd Half Paid OCT 30 1954; 1st Half Paid MAY 31 1954	16062	5 85	5 85

	District Valuation	Tax	Total Taxes	June Settlement	November Settlement
Totals	# 658	174 96	174 96	87 48	87 48

Assessment Roll and Tax List of Real Property in the Town of Slater, Cass County, Minnesota, for Taxes for the Year 1953.

Form 5C1 (53)

In Whose Name Assessed	To Whom Transferred		Subdivision	Sec. or Lot	Town or Block	Rng.	Acres	100ths	No. School District	Indicate Homestead Yes or No	Indicate Agricultural Yes or No	Land Exclusive of Structures and Improvements (Dollars)	Buildings and Other Structures (Dollars)	Machinery Permanently Attached to Real Estate (Dollars)	Total True and Full Value (Dollars)	Rural Homestead Up to $4,000 20% (Dollars)	Rural Over $4,000 and Non-Homestead 33⅓% (Dollars)	All Other Homestead Up to $4,000 25% (Dollars)	All Other Over $4,000 and Non-Homestead 40% (Dollars)	Machinery Permanently Attached to Real Estate 33⅓% (Dollars)	Total Assessed Value (Dollars)	Total Assessed Value as Equalized by the Board of Review (Dollars)	Final Equalized Value (Dollars)
U. S. of America		1	NE¼ of NE¼	9	142	26			6-1														
U. S. of America		2	NW¼ of NE¼																				
U. S. of America		3	SW¼ of NE¼																				
U. S. of America		4	SE¼ of NE¼																				
		5																					
U. S. of America		6	NE¼ of NW¼																				
U. S. of America		7	NW¼ of NW¼																				
U. S. of America		8	SW¼ of NW¼																				
U. S. of America		9	SE¼ of NW¼																				
		10																					
U. S. of America		11	NE¼ of SW¼																				
U. S. of America		12	NW¼ of SW¼																				
U. S. of America		13	SW¼ of SW¼																				
U. S. of America		14	SE¼ of SW¼																				
		15																					
U. S. of America		16	NE¼ of SE¼																				
U. S. of America		17	NW¼ of SE¼																				
U. S. of America		18	SW¼ of SE¼																				
U. S. of America		19	SE¼ of SE¼																				
		20																					

	Sold for Taxes	District No. Rate Mills (Dollars)	District No. Rate Mills (Dollars)	District No. Rate Mills (Dollars)	District No. Rate Mills (Dollars)	District No. Rate Mills (Dollars)	District No. Rate Mills (Dollars)	Tax Including State Homestead Mills ($ cts.)	State Tax on Non-Homestead Mills ($ cts.)	Special Taxes ($ cts.)	Total Taxes ($ cts.)		Paid	When Paid (Month Day Year)	Number of Receipt	March Settlement 1954 ($ cts.)	June Settlement 1954 ($ cts.)	Penalty ($ cts.)	November Settlement 1954 ($ cts.)	Penalty ($ cts.)	Collections to First Monday in January 1955 ($ cts.)	Penalty ($ cts.)	Delinquent on First Monday in January 1955 ($ cts.)	Total Delinquent Tax and Penalty ($ cts.)	Remarks
1												1													
2												2													
3												3													
4												4													
5												5													
6												6													
7												7													
8												8													
9												9													
10												10													
11												11													
12												12													
13												13													
14												14													
15												15													
16												16													
17												17													
18												18													
19												19													
20												20													

Lakeside Park

Assessment Roll and Tax List of Real Property in the Town of Shiloh

Form 500 (53) [illegible]

	IN WHOSE NAME ASSESSED	TO WHOM TRANSFERRED	DESCRIPTION OF PROPERTY: SUBDIVISION	Sec. or Lot	Town or Block	Rge.	Number of Acres of Land: Acres	Tenths	Vo. School District	Information about Tax or No	Information about Tax or No	TRUE AND FULL VALUATIONS: LAND Exclusive of Structures and Improvements	BUILDINGS and Other Structures	MACHINERY Permanently Attached to Real Estate	TOTAL True and Full Value	ASSESSED VALUATIONS: RURAL: Homestead Up to $4,000 20%	RURAL: Over $4,000 and Non-Homestead 33⅓%	ALL OTHER: Homestead Up to $4,000 25%	ALL OTHER: Over $4,000 and Non-Homestead 40%	MACHINERY Permanently Attached to Real Estate 33⅓%	TOTAL ASSESSED VALUE	Total Assessed Value as Equalized by the Board of Review	FINAL EQUALIZED VALUE
							Acres	Tenths				Dollars	Dollars	Dollars	Dollars	Dollars	Dollars	Dollars	Dollars	Dollars	Dollars	Dollars	Dollars
1	U. S. of America		NE ¼ of NE ¼	10	142	26			6-1														
2	U. S. of America		NW ¼ of NE ¼																				
3	Carl & Freda Larson		Pt 10.63 acres of Lot 3 ~~SW ¼ of NW ¼~~				10.63		Yes														
4	U. S. of America		SE ¼ of NE ¼																				
5	U. S. of America		Lot 3 less Pt 10.63 acres																				
6	Carl & Freda Larson		NE ¼ of NW ¼				40		"														
7	" " "		NW ¼ of NW ¼				40		"														
8	" " "		SW ¼ of NW ¼				40		"														
9	" " "		~~SE ¼ of NW ¼~~ Lot 4				26.73		"														
10																							
11	U. S. of America		~~NE ¼ of SW ¼~~ Lot 5																				
12	U. S. of America		NW ¼ of SW ¼																				
13	U. S. of America		SW ¼ of SW ¼																				
14	U. S. of America		~~SE ¼ of SW ¼~~ Lot 6																				
15																							
16	U. S. of America		~~NE ¼ of SE ¼~~ Lot 1																				
17	U. S. of America		NW ¼ of SE ¼ Lot 2																				
18			SW ¼ of SE ¼																				
19			SE ¼ of SE ¼																				
20																							
							154.21																

Cass County, Minnesota, for Taxes for the Year 1953.

	SOLD FOR TAXES	VALUATIONS BY SCHOOL DISTRICTS AS EQUALIZED BY DEPARTMENT OF TAXATION: District No. ..... Rate ..... Mills	District No. ..... Rate ..... Mills	District No. ..... Rate ..... Mills	District No. ..... Rate ..... Mills	District No. ..... Rate ..... Mills	Tax Including State Tax on Homestead ..... Mills	State Tax on Non-Homestead ..... Mills	SPECIAL TAXES	TOTAL TAXES		PAID	WHEN PAID: Month Day Year	Number of Receipt	March Settlement 1954	June Settlement 1954	Penalty	November Settlement 1954	Penalty	Collection to First Monday in January 1955	Penalty	Delinquent on First Monday in January 1955	Total Delinquent Tax and Penalty	REMARKS
		Dollars	Dollars	Dollars	Dollars	Dollars	$ cts.	$ cts.	$ cts.	$ cts.					$ cts.	$ cts.	$ cts.	$ cts.	$ cts.	$ cts.	$ cts.	$ cts.	$ cts.	
1											1													
2											2													
3		#10					2.66			2.66	3	PAID IN FULL	OCT 30 1954					2.66						
4											4													
5											5													
6		#40					10.64			10.64	6	PAID IN FULL	OCT 30 1954					10.64	.21					
7		#40					10.64			10.64	7	PAID IN FULL	OCT 30 1954	16060				10.64						
8		#40					10.64			10.64	8	PAID IN FULL	OCT 30 1954					10.64						
9		#103					26.58			26.58	9	PAID IN FULL	OCT 30 1954					26.58						
10											10													
11											11													
12											12													
13											13													
14											14													
15											15													
16											16													
17											17													
18											18													
19											19													
20											20													
		#230					61.16			61.16								61.16						

Lakeside Park

Assessment Roll and Tax List of Real Property in the Town of Slater, Cass County, Minnesota, for Taxes for the Year 1953.

Form 5CD (11) [illegible]

	IN WHOSE NAME ASSESSED	TO WHOM TRANSFERRED	DESCRIPTION OF PROPERTY: SUBDIVISION	Sec.	Town	Range	Number of Acres of Land: Acres	100ths	No. School District	Indicate Homestead Tax Number	Indicate Agricultural Homestead Tax Number	TRUE AND FULL VALUATIONS: LAND Exclusive of Structures and Improvements	BUILDINGS and Other Structures	MACHINERY Permanently Attached to Real Estate	TOTAL True and Full Value	ASSESSED VALUATIONS: RURAL: Homestead Up to $4,000 20%	RURAL: Over $4,000 and Non-Homestead 33⅓%	ALL OTHER: Homestead Up to $4,000 25%	ALL OTHER: Over $4,000 and Non-Homestead 40%	MACHINERY Permanently Attached to Real Estate 33⅓%	TOTAL ASSESSED VALUE	Total Assessed Value as Equalized by the Board of Review	FINAL EQUALIZED VALUE
												Dollars	Dollars	Dollars	Dollars	Dollars	Dollars	Dollars	Dollars	Dollars	Dollars	Dollars	Dollars
1	State of Minnesota		NE¼ of NE¼	11	142	26		61															
2	U. S. of America		NW¼ of NE¼ Lot 2																				
3	U. S. of America		SW¼ of NE¼																				
4	State of Minnesota		SE¼ of NE¼																				
5	State of Minnesota		Lot 1																				
6	Milan De Groodt		~~NE¼ of NW¼~~ Lot 3				25.75		Yes														
7	" "		NW¼ of NW¼				40		"														
8	U. S. of America		SW¼ of NW¼																				
9	U. S. of America		SE¼ of NW¼																				
10																							
11	Don L. Gleason		NE¼ of SW¼				40		No														
12	" "		NW¼ of SW¼				40		"														
13	Clarence E. Varatta		~~SW¼ of SW¼~~ Lot 4				37.25		Yes														
14	" "		SE¼ of SW¼				40		"														
15																							
16	U. S. of America		NE¼ of SE¼																				
17	U. S. of America		NW¼ of SE¼																				
18	U. S. of America		SW¼ of SE¼																				
19	~~U. S. of America~~		SE¼ of SE¼																				
20																							
							223																

	SOLD FOR TAXES	VALIDATIONS BY SCHOOL DISTRICTS AS EQUALIZED BY DEPARTMENT OF TAXATION: District No. ..... Rate ..... Mills	District No. ..... Rate ..... Mills	District No. ..... Rate ..... Mills	District No. ..... Rate ..... Mills	District No. ..... Rate ..... Mills	District No. ..... Rate ..... Mills	Tax Including State Homestead	State Tax on Non-Homestead 4.6 Mills	SPECIAL TAXES	TOTAL TAXES		PAID	WHEN PAID	Number of Receipt	March Settlement 1954	June Settlement 1954	Penalty	November Settlement 1954	Penalty	Collections to First Monday in January 1953	Penalty	Delinquent on First Monday in January 1955	Total Delinquent Tax and Penalty	REMARKS
		Dollars	Dollars	Dollars	Dollars	Dollars	Dollars	$ cts.	$ cts.	$ cts.	$ cts.		Month Day Year			$ cts.	$ cts.	$ cts.	$ cts.	$ cts.	$ cts.	$ cts.	$ cts.	$ cts.	
1												1													
2												2													
3												3													
4												4													
5												5													
6		#90						23.94			23.94	6	Back Paid	MAY 31 1954	1282		15.00						117.62	12.94	
7		#20						5.32			5.32	7	Back Paid	MAY 31 1954									25.00	2.75	
8												8													
9												9													
10												10													
11	SOLD FOR TAXES	77						20.48	3.6		20.84	11											20.84		
12	SOLD FOR TAXES	77						20.48	3.6		20.84	12											20.84		
13		#147						39.08			39.08	13	2nd Half Paid 1st Half Paid	OCT 30 1956 MAY 31 1954	1244 1282		19.54		19.54						
14		#32						8.50			8.50	14	2nd Half Paid 1st Half Paid	OCT 30 1956 MAY 31 1954			4.25		4.25						
15												15													
16												16													
17												17													
18												18													
19												19													
20		#269 154 443						119.80	7.2		118.52	20					23.79		23.79				256.94		

Assessment Roll and Tax List of Real Property in the Town of Slater, Cass County, Minnesota, for Taxes for the Year 1953.

Form SCD (53) [illegible]

		DESCRIPTION OF PROPERTY						TRUE AND FULL VALUATIONS				ASSESSED VALUATIONS																											
												RURAL				ALL OTHER																							
IN WHOSE NAME ASSESSED	TO WHOM TRANSFERRED		SUBDIVISION	Sec. or Lot	Town. or Block	Rng.	Number of Acres of Land: Acres	Number of Acres of Land: 100ths	Independent School District No.	Independent School District Name	LAND Exclusive of Structures and Improvements	BUILDINGS and Other Structures	MACHINERY Permanently Attached to Real Estate	TOTAL True and Full Value	Homestead Up to $4,000 20%	Over $4,000 and Non-Homestead 33⅓%	Homestead Up to $4,000 25%	Over $4,000 and Non-Homestead 40%	MACHINERY Permanently Attached to Real Estate 33⅓%	TOTAL ASSESSED VALUE	Total Assessed Value as Equalized by the Board of Review	FINAL EQUALIZED VALUE
											Dollars	Dollars	Dollars	Dollars	Dollars	Dollars	Dollars	Dollars	Dollars	Dollars	Dollars	Dollars
State of Minnesota		1	NE¼ of NE¼	Lot 1	12	142	26	61														
State of Minnesota		2	NW¼ of NE¼																			
U. S. of America		3	SW¼ of NE¼																			
State of Minnesota		4	SE¼ of NE¼																			
		5																				
U. S. of America		6	NE¼ of NW¼																			
State of Minnesota		7	NW¼ of NW¼																			
U. S. of America		8	SW¼ of NW¼																			
U. S. of America		9	SE¼ of NW¼																			
		10																				
U. S. of America		11	NE¼ of SW¼																			
U. S. of America		12	NW¼ of SW¼																			
U. S. of America		13	SW¼ of SW¼																			
U. S. of America		14	SE¼ of SW¼																			
		15																				
U. S. of America		16	NE¼ of SE¼																			
U. S. of America		17	NW¼ of SE¼																			
U. S. of America		18	SW¼ of SE¼																			
U. S. of America		19	SE¼ of SE¼																			
		20																				

	SOLD FOR TAXES	VALUATIONS BY SCHOOL DISTRICTS AS EQUALIZED BY DEPARTMENT OF TAXATION						Tax including State Homestead	State Tax on Non-Homestead	SPECIAL TAXES	TOTAL TAXES		PAID	WHEN PAID			Number of Receipt	March Settlement 1954	June Settlement 1954	Penalty	November Settlement 1954	Penalty	Collections to First Monday in January 1955	Penalty	Delinquent on First Monday in January 1955	Total Delinquent Tax and Penalty	REMARKS
		District No. ..... Rate ..... Mills	District No. ..... Rate ..... Mills	District No. ..... Rate ..... Mills	District No. ..... Rate ..... Mills	District No. ..... Rate ..... Mills	District No. ..... Rate ..... Mills		..... Mills					Month	Day	Year											
		Dollars	Dollars	Dollars	Dollars	Dollars	Dollars	$ cts.	$ cts.	$ cts.	$ cts.							$ cts.	$ cts.	$ cts.	$ cts.	$ cts.	$ cts.	$ cts.	$ cts.	$ cts.	
1												1															
2												2															
3												3															
4												4															
5												5															
6												6															
7												7															
8												8															
9												9															
10												10															
11												11															
12												12															
13												13															
14												14															
15												15															
16												16															
17												17															
18												18															
19												19															
20												20															

Assessment Roll and Tax List of Real Property in the Town of Shelter

Cass County, Minnesota, for Taxes for the Year 1953.

Lakeside Park

	IN WHOSE NAME ASSESSED	TO WHOM TRANSFERRED	DESCRIPTION OF PROPERTY: SUBDIVISION	Sec. or Lot	Town or Block	Rng.	Number of Acres of Land: Acres	Tenths	No. School District	Indicate Homestead Tax by Hs.	Indicate Agricultural Tax by Ag.	TRUE AND FULL VALUATIONS: LAND Exclusive of Structures and Improvements (Dollars)	BUILDINGS and Other Structures (Dollars)	MACHINERY Permanently Attached to Real Estate (Dollars)	TOTAL True and Full Value (Dollars)	ASSESSED VALUATIONS: RURAL: Homestead Up to $4,000 20% (Dollars)	RURAL: Over $4,000 and Non-Homestead 33⅓% (Dollars)	ALL OTHER: Homestead Up to $4,000 25% (Dollars)	ALL OTHER: Over $4,000 and Non-Homestead 40% (Dollars)	ALL OTHER: MACHINERY Permanently Attached to Real Estate 33⅓% (Dollars)	TOTAL ASSESSED VALUE (Dollars)	Total Assessed Value as Equalized by the Board of Review (Dollars)	FINAL EQUALIZED VALUE (Dollars)
1	U. S. of America		NE¼ of NE¼	3	142	26		6.1															
2	State of Minnesota		NW¼ of NE¼																				
3	U. S. of America		SW¼ of NE¼																				
4	U. S. of America		SE¼ of NE¼																				
5	Lewis & Lydia Erickson		Lot 7 (Island in L. 4 of SE¼)				19	No															
6	State of Minnesota		NE¼ of NW¼																				
7	State of Minnesota		NW¼ of NW¼																				
8	State of Minnesota		SW¼ of NW¼ Lot 2																				
9	State of Minnesota		SE¼ of NW¼ Lot 3																				
10	Lewis & Lydia Erickson		Lot 6				05	No															
11	State of Minnesota		NE¼ of SW¼ Lot 4																				
12	State of Minnesota		NW¼ of SW¼ Lot 1																				
13			SW¼ of SW¼																				
14	State of Minnesota		SE¼ of SW¼ Lot 5																				
15																							
16	State of Minnesota		NE¼ of SE¼																				
17	State of Minnesota		NW¼ of SE¼																				
18	State of Minnesota		SW¼ of SE¼																				
19	State of Minnesota		SE¼ of SE¼																				
20							24																

	SOLD FOR TAXES	VALIDATIONS BY SCHOOL DISTRICTS AS EQUALIZED BY DEPARTMENT OF TAXATION: District No. ..... Rate ..... Mills (Dollars)	District No. ..... Rate ..... Mills (Dollars)	District No. ..... Rate ..... Mills (Dollars)	District No. ..... Rate ..... Mills (Dollars)	District No. ..... Rate ..... Mills (Dollars)	Tax including State Homestead ..... Mills (¢ cts.)	State Tax on Non-Homestead 4.66 Mills ($ cts.)	SPECIAL TAXES ($ cts.)	TOTAL TAXES ($ cts.)		PAID	WHEN PAID: Month	Day	Year	Number of Receipt	March Settlement 1954 ($ cts.)	June Settlement 1954 ($ cts.)	Penalty ($ cts.)	November Settlement 1954 ($ cts.)	Penalty ($ cts.)	Collections to First Monday in January 1955 ($ cts.)	Penalty ($ cts.)	Delinquent on First Monday in January 1955 ($ cts.)	Total Delinquent Tax and Penalty ($ cts.)	REMARKS
1																									
2																									
3																									
4																									
5		4					106	02		108	5	PAID IN FULL MAY 18 1954			5874		108								
6											6														
7											7														
8											8														
9											9														
10		3					80			80	10	PAID IN FULL MAY 18 1954			5874		80								
11											11														
12											12														
13											13														
14											14														
15											15														
16											16														
17											17														
18											18														
19											19														
20		7					186	82		188	20						188								

Assessment Roll and Tax List of Real Property in the Town of Shaler

Cass County, Minnesota, for Taxes for the Year 1953.

In Whose Name Assessed	To Whom Transferred	Description of Property: Subdivision	Sec. or Lot	Town or Block	Rng.	Number of Acres of Land (Acres / 100ths)	Sec. School District	Taxable Acres Assessed Land Fee or No	Taxable Acres Assessed Land Leasehold Fee or No	True and Full Valuations: Land Exclusive of Structures and Improvements (Dollars)	Buildings and Other Structures (Dollars)	Machinery Permanently Attached to Real Estate (Dollars)	Total True and Full Value (Dollars)	Assessed Valuations: Rural: Homestead Up to $4,000 20% (Dollars)	Rural: Over $4,000 and Non-Homestead 33⅓% (Dollars)	All Other: Homestead Up to $4,000 25% (Dollars)	All Other: Over $4,000 and Non-Homestead 40% (Dollars)	Machinery Permanently Attached to Real Estate 33⅓% (Dollars)	Total Assessed Value (Dollars)	Total Assessed Value as Equalized by the Board of Review (Dollars)	Final Equalized Value (Dollars)
Thomas Rainestah		N. 150' of Lots 11 & 12 & of Lot 2 & 4																			
State of Minnesota	1	NE¼ of NE¼	14	142	26		61														
State of Minnesota	2	NW¼ of NE¼																			
Pearl & Mabel Garrett	3	SW¼ of NE¼				40		Yes													
State of Minnesota	4	SE¼ of NE¼																			
Ed L. Anderson & Jerry Anderson	5	50x300 ft of Lot 2				.8				Not included in Lot 2 below											
~~Oscar F. & Anna Johnson~~	6	~~NW¼ of NW¼ Lots 2 & 3 less 50x300 ft~~ & Andersons				(55)				Not assessed here separately											
A. M. King	7	~~NW¼ of NW¼ Lot 1~~				2.25		No													
Bayard Sr. & La Vann M. Sigler	8	~~SW¼ of NW¼ Lot 10~~				3.75															
Pearl & Mabel Garrett	9	~~SE¼ of NW¼ Lot 3~~				15.25		Yes	No												
Charles A. Allison	10	150' x 200' of Lot 2				.75															
John Nelson	11	~~NE¼ of SW¼ Lot 6~~				32		Yes	No												
Chas. H. Steiss et al	12	~~NW¼ of SW¼ Lot 9~~				10		No													
Chas. H. & Thelma M. Steiss	13	~~SW¼ of SW¼ Lot 8~~				13															
Lyget Brath	14	~~SW¼ of SW¼ Lot 7~~				32.50		Yes	No												
Charles A. & Bertha E. Lessing & Bertha E. Lessing	15	Part of Lot 2				6															
~~James Slade~~	16	~~NW¼ of SW¼ Lot 4~~				39.68		Yes													
State of Minnesota	17	NW¼ of SE¼																			
State of Minnesota	18	SW¼ of SE¼																			
~~James Slade~~ Charles A. & Bertha E. Lessing	19	~~SE¼ of SE¼ Lot 5~~				32.75		Yes													
Jane F. Bloyer	20	That Part of Lot 3 in NE¼ of SE¼				7															
Jerry Anderson		Lot 2				24.36															
Oscar F. & Anna Johnson		Lots 2, 3 of Lot 2																			

Sold for Taxes	Validations by School Districts as Equalized by Department of Taxation: District No. ..... Rate ..... Mills	District No. ..... Rate ..... Mills	District No. ..... Rate ..... Mills	District No. ..... Rate ..... Mills	District No. ..... Rate ..... Mills	District No. ..... Rate ..... Mills	Tax Including State Homestead ..... Mills (Dollars)	State Tax on Non-Homestead 4.6 Mills (Dollars)	Special Taxes ($ cts.)	Total Taxes ($ cts.)		Paid	When Paid (Month Day Year)	Number of Receipt	March Settlement 1954 ($ cts.)	June Settlement 1954 ($ cts.)	Penalty	November Settlement 1954 ($ cts.)	Penalty	Collections to First Monday in January 1955 ($ cts.)	Penalty	Delinquent on First Monday in January 1955 ($ cts.)	Total Delinquent Tax and Penalty ($ cts.)	Remarks
											1													
											2													
											3													
											4													
											5													
											6													
											7													
											8													
											9													
											10													
											11													
											12													
											13													
											14													
											15													
											16													
											17													
											18													
											19													
											20													

Assessment Roll and Tax List of Real Property in the Dion of Shelter

Cass County, Minnesota, for Taxes for the Year 1953.

Form 5CD (55)

	IN WHOSE NAME ASSESSED	TO WHOM TRANSFERRED	DESCRIPTION OF PROPERTY: SUBDIVISION	Sec. or Lot	Town or Block	Rng.	Number of Acres of Land: Acres	100ths	No. School District	Indicate Known Unused Tax or No	Indicate Agricultural Tax or No	TRUE AND FULL VALUATIONS: LAND Exclusive of Structures Improvements (Dollars)	BUILDINGS and Other Structures (Dollars)	MACHINERY Permanently Attached to Real Estate (Dollars)	TOTAL True and Full Value (Dollars)	ASSESSED VALUATIONS: RURAL: Homestead Up to $4,000 20% (Dollars)	RURAL: Over $4,000 and Non-Homestead 33⅓% (Dollars)	ALL OTHER: Homestead Up to $4,000 25% (Dollars)	ALL OTHER: Over $4,000 and Non-Homestead 40% (Dollars)	MACHINERY Permanently Attached to Real Estate 33⅓% (Dollars)	TOTAL ASSESSED VALUE (Dollars)	Total Assessed Value as Equalized by the Board of Review (Dollars)	FINAL EQUALIZED VALUE (Dollars)
			NE¼ of NE¼	15	142	26			61-61														
	U. S. of America		NW¼ of NE¼ Lot 1																				
	U. S. of America		SW¼ of N½																				
	U. S. of America		SE¼ of NE¼ Lot 2																				
	U. S. of America		NE¼ of NW¼																				
	State of Minnesota		NW¼ of NW¼																				
	State of Minnesota		SW¼ of NW¼																				
	U. S. of America		SE¼ of NW¼																				
	State of Minnesota		NE¼ of SW¼																				
	State of Minnesota		NW¼ of SW¼																				
	U. S. of America		SW¼ of SW¼ Lot 4																				
	U. S. of America		SE¼ of SW¼ Lot 3																				
	State of Minnesota		W½ of NE¼ of SE¼																				
	State of Minnesota		NW¼ of SE¼																				
	State of Minnesota		SW¼ of SE¼																				
	Chas. H. & Thelma Steen		SE¼ of SE¼				40		70														
	State of Minnesota		E½ of NE¼ of SE¼																				
							40																

	SOLD FOR TAXES	VALUATIONS BY SCHOOL DISTRICTS AS EQUALIZED BY DEPARTMENT OF TAXATION: District No. ..... Rate ..... Mills (Dollars)	District No. ..... Rate ..... Mills (Dollars)	District No. ..... Rate ..... Mills (Dollars)	District No. ..... Rate ..... Mills (Dollars)	District No. ..... Rate ..... Mills (Dollars)	Tax including State Homestead ..... Mills ($ cts.)	State Tax on Non-Homestead 4.4 Mills ($ cts.)	SPECIAL TAXES ($ cts.)	TOTAL TAXES ($ cts.)	PAID	WHEN PAID: Month Day Year	Number of Receipt	March Settlement 1954 ($ cts.)	June Settlement 1954 ($ cts.)	Penalty ($ cts.)	November Settlement 1954 ($ cts.)	Penalty ($ cts.)	Collections to First Monday in January 1955 ($ cts.)	Penalty ($ cts.)	Delinquent on First Monday in January 1955 ($ cts.)	Total Delinquent Tax and Penalty ($ cts.)	REMARKS
1																							
2																							
3																							
4																							
5																							
6																							
7																							
8																							
9																							
10																							
11																							
12																							
13																							
14																							
15																							
16																							
17																							
18																							
19		70					1862	32		1894											1894	2083	
20																							
		70					1862	32		1894											1894		

Form 9CD (53) [illegible]

Assessment Roll and Tax List of Real Property in the Town of Walker, Cass County, Minnesota, for Taxes for the Year 1953.

	IN WHOSE NAME ASSESSED	TO WHOM TRANSFERRED		DESCRIPTION OF PROPERTY: SUBDIVISION	Sec. or Lot	Town or Block	Rng.	Number of Acres of Land: Acres	Units	No. School District	Indicate Homestead Tax No.	Indicate Agricultural Land Tax No.	TRUE AND FULL VALUATIONS: LAND Exclusive of Structures and Improvements	BUILDINGS and Other Structures	MACHINERY Permanently Attached to Real Estate	TOTAL True and Full Value	ASSESSED VALUATIONS: RURAL: Homestead Up to $4,000 20%	RURAL: Over $4,000 and Non-Homestead 33⅓%	ALL OTHER: Homestead Up to $4,000 25%	ALL OTHER: Over $4,000 and Non-Homestead 40%	ALL OTHER: MACHINERY Permanently Attached to Real Estate 33⅓%	TOTAL ASSESSED VALUE	Total Assessed Value as Equalized by the Board of Review	FINAL EQUALIZED VALUE	SOLD FOR TAXES	VALUATIONS BY SCHOOL DISTRICTS AS EQUALIZED BY DEPARTMENT OF TAXATION: District No. Rate Mills	District No. Rate Mills	District No. Rate Mills	District No. Rate Mills	District No. Rate Mills	District No. Rate Mills	Tax including State Homestead Mills	State Tax on Non-Homestead Mills	SPECIAL TAXES	TOTAL TAXES		PAID	WHEN PAID: Month Day Year	Number of Receipt	March Settlement 1954	June Settlement 1954	Penalty	November Settlement 1954	Penalty	Collections to First Monday in January 1955	Penalty	Delinquent on First Monday in January 1955	Total Delinquent Tax and Penalty	REMARKS
								Acres	Units				Dollars	Dollars	Dollars	Dollars	Dollars	Dollars	Dollars	Dollars	Dollars	Dollars	Dollars	Dollars	Dollars	Dollars	Dollars	Dollars	Dollars	Dollars	$ cts.	$ cts.	$ cts.	$ cts.					$ cts.	$ cts.	$ cts.	$ cts.	$ cts.	$ cts.	$ cts.	$ cts.	
	State of Minnesota		1	NE¼ of NE¼	16	142	26	6-1																																						
	State of Minnesota		2	NW¼ of NE¼																																										
	State of Minnesota		3	SW¼ of NE¼																																										
	State of Minnesota		4	SE¼ of NE¼																																										
			5																																											
	State of Minnesota		6	NE¼ of NW¼																																										
	State of Minnesota		7	NW¼ of NW¼																																										
	State of Minnesota		8	SW¼ of NW¼																																										
	State of Minnesota		9	SE¼ of NW¼																																										
			10																																											
	State of Minnesota		11	NE¼ of SW¼																																										
	State of Minnesota		12	NW¼ of SW¼																																										
	State of Minnesota		13	SW¼ of SW¼																																										
	State of Minnesota		14	SE¼ of SW¼																																										
			15																																											
	State of Minnesota		16	NE¼ of SE¼																																										
	State of Minnesota		17	NW¼ of SE¼																																										
	State of Minnesota		18	SW¼ of SE¼																																										
	State of Minnesota		19	SE¼ of SE¼																																										
			20																																											

Lakeside Press

Assessment Roll and Tax List of Real Property in the Town of Slater, Cass County, Minnesota, for Taxes for the Year 1953.

No.	In Whose Name Assessed	To Whom Transferred	Subdivision	Sec. or Lot	Town or Block	Rng.	Acres	No. School District	Homestead Yes or No	Sold for Taxes	Valuations by School Districts (District ... Mills) Dollars	Tax including State Homestead	Total Taxes $ cts.	Delinquent on First Monday in January 1955
1	U. S. of America		NE¼ of NE¼	17	142	26		61						
2	Ernest J & Dorothy M Daniels		NW¼ of NE¼				40		Yes	SOLD FOR TAXES	#62	16 48	16 48	16 48
3	" " "		SW¼ of NE¼				40		"	SOLD FOR TAXES	#46	12 24	12 24	12 24
4	U. S. of America		SE¼ of NE¼											
5														
6	U. S. of America		NE¼ of NW¼											
7	State of Minnesota		NW¼ of NW¼											
8	U. S. of America		SW¼ of NW¼											
9	U. S. of America		SE¼ of NW¼											
10														
11	State of Minnesota		NE¼ of SW¼											
12	U. S. of America		NW¼ of SW¼											
13			SW¼ of SW¼											
14	State of Minnesota		SE¼ of SW¼											
15														
16	U. S. of America		NE¼ of SE¼											
17	U. S. of America		NW¼ of SE¼											
18	U. S. of America		SW¼ of SE¼											
19	U. S. of America		SE¼ of SE¼											
20														
Total							80				#128	28 72	28 72	28 72

Assessment Roll and Tax List of Real Property in the Town of Walker

Cass County, Minnesota, for Taxes for the Year 1953.

Form 3CD (51) 10,000 copies printed, Minneapolis

		DESCRIPTION OF PROPERTY							TRUE AND FULL VALUATIONS				ASSESSED VALUATIONS																											
													RURAL		ALL OTHER																									
IN WHOSE NAME ASSESSED	TO WHOM TRANSFERRED		SUBDIVISION	Sec. or Lot	Town or Block	Rng.	Number of Acres of Land		No. School District	Indicate Homestead Tax or No	Indicate Agricultural Tax or No	LAND Exclusive of Structures Improvements	BUILDINGS and Other Structures	MACHINERY Permanently Attached to Real Estate	TOTAL True and Full Value	Homestead Up to $4,000 20%	Over $4,000 and Non-Homestead 33⅓%	Homestead Up to $4,000 25%	Over $4,000 and Non-Homestead 40%	MACHINERY Permanently Attached to Real Estate 33⅓%	TOTAL ASSESSED VALUE	Total Assessed Value as Equalized by the Board of Review	FINAL EQUALIZED VALUE
							Acres	100ths				Dollars	Dollars	Dollars	Dollars	Dollars	Dollars	Dollars	Dollars	Dollars	Dollars	Dollars	Dollars
U. S. of America		1	NE¼ of NE¼	18	142	26		6-1															
U. S. of America		2	NW¼ of NE¼																				
U. S. of America		3	SW¼ of NE¼																				
U. S. of America		4	SE¼ of NE¼																				
		5																					
U. S. of America		6	NE¼ of NW¼																				
U. S. of America		7	NW¼ of NW¼	Lot 1																			
Aloyd & Lilda M. Warnert		8	SW¼ of NW¼	Lot 2			4	28		3/4													
U. S. of America		9	SE¼ of NW¼																				
~~Edward & Harriet~~ Robert Turner		10	3 acs of Lot 3				3			1c													
U. S. of America		11	NE¼ of SW¼																				
U. S. of America		12	NW¼ of SW¼	Lot 3 less 3 acres																			
U. S. of America		13	SW¼ of SW¼	Lot 4 less Ry																			
U. S. of America		14	SE¼ of SW¼																				
		15																					
U. S. of America		16	NE¼ of SE¼																				
State of Minnesota		17	NW¼ of SE¼																				
U. S. of America		18	SW¼ of SE¼																				
U. S. of America		19	SE¼ of SE¼																				
		20																					
							44	28															

	SOLD FOR TAXES	VALUATIONS BY SCHOOL DISTRICTS AS EQUALIZED BY DEPARTMENT OF TAXATION						Tax Including State Homestead	State Tax on Non-Homestead	SPECIAL TAXES	TOTAL TAXES	PAID	WHEN PAID	Number of Receipt	March Settlement 1954	June Settlement 1954	Penalty	November Settlement 1954	Penalty	Collections to First Monday in January 1955	Penalty	Delinquent on First Monday in January 1955	Penalty	Total Delinquent Tax and Penalty	REMARKS
		District No. ..... Rate ..... Mills	District No. ..... Rate ..... Mills	District No. ..... Rate ..... Mills	District No. ..... Rate ..... Mills	District No. ..... Rate ..... Mills	District No. ..... Rate ..... Mills						Month Day Year												
		Dollars	Dollars	Dollars	Dollars	Dollars	Dollars	$ cts.	$ cts.	$ cts.	$ cts.				$ cts.	$ cts.	$ cts.	$ cts.	$ cts.	$ cts.	$ cts.	$ cts.	$ cts.	$ cts.	
1																									
2																									
3																									
4																									
5																									
6																									
7																									
8		4 47						12 50			12 50	2nd Half Paid 1st Half Paid	OCT 30 1954 MAY 31 1954	14520 11927		6 25		6 25							
9																									
10		2 2						5 32	10		5 42	PAID IN FULL	MAY 31 1954	11930		5 42									
11																									
12																									
13																									
14																									
15																									
16																									
17																									
18																									
19																									
20		4 47 2 2 6 7						17 82	10		17 92					11 67		6 25							

Assessment Roll and Tax List of Real Property in the Town of Shelter

Cass County, Minnesota, for Taxes for the Year 1953.

Line	In Whose Name Assessed	To Whom Transferred	Description of Property: Subdivision	Sec. or Lot	Town or Block	Rng.	Number of Acres of Land: Acres	Hundredths	No. School District	Indicate Homestead Tax or No	Indicate Agricultural Tax or No	True and Full Valuations: Land Exclusive of Structures and Improvements	Buildings and Other Structures	Machinery Permanently Attached to Real Estate	Total True and Full Value	Assessed Valuations: Rural: Homestead Up to $4,000 20%	Rural: Over $4,000 and Non-Homestead 33⅓%	All Other: Homestead Up to $4,000 25%	All Other: Over $4,000 and Non-Homestead 40%	Machinery Permanently Attached to Real Estate 33⅓%	Total Assessed Value	Total Assessed Value as Equalized by the Board of Review	Final Equalized Value	Sold for Taxes	Validations by School Districts as Equalized by Department of Taxation	Tax Including State Homestead	State Tax on Non-Homestead	Special Taxes	Total Taxes	Paid	When Paid	Number of Receipt	March Settlement 1954	June Settlement 1954	Penalty	November Settlement 1954	Penalty	Collections to First Monday in January 1955	Penalty	Delinquent on First Monday in January 1955	Total Delinquent Tax and Penalty	Remarks
							Acres	Hundredths				Dollars	Dollars	Dollars	Dollars	Dollars	Dollars	Dollars	Dollars	Dollars	Dollars	Dollars	Dollars		District No. ..... Rate ..... Mills ..... Dollars	District No. ..... Rate ..... Mills ..... Dollars	District No. ..... Rate ..... Mills ..... Dollars	District No. ..... Rate ..... Mills ..... Dollars	District No. ..... Rate ..... Mills ..... Dollars	District No. ..... Rate ..... Mills ..... Dollars	$ cts.	$ cts.	$ cts.	$ cts.		Month Day Year		$ cts.	$ cts.	$ cts.	$ cts.	$ cts.	$ cts.	$ cts.	$ cts.	$ cts.	$ cts.	
1	U. S. of America		NE¼ of NE¼		19	142	26		6-1																																	
2	U. S. of America		NW¼ of NE¼																																							
3	U. S. of America		SW¼ of NE¼ less Rd																																							
4	U. S. of America		SE¼ of NE¼																																							
5																																										
6	U. S. of America		NE¼ of NW¼ less Rd																																							
7	U. S. of America		NW¼ of NW¼ Lot 1 less Rd																																							
8	U. S. of America		SW¼ of NW¼ Lot 2 less Rd																																							
9	U. S. of America		SE¼ of NW¼ less Rd																																							
10																																										
11	U. S. of America		NE¼ of SW¼																																							
12	U. S. of America		NW¼ of SW¼ Lot 3																																							
13	U. S. of America		SW¼ of SW¼ Lot 4																																							
14	U. S. of America		SE¼ of SW¼																																							
15																																										
16	State of Minnesota		NE¼ of SE¼ less Rd																																							
17	State of Minnesota		NW¼ of SE¼																																							
18	U. S. of America		SW¼ of SE¼ Lot 5																																							
19	State of Minnesota		SE¼ of SE¼ Lot 6 less Rd																																							
20																																										

Assessment Roll and Tax List of Real Property in the Town of Walter, Cass County, Minnesota, for Taxes for the Year 1953.

Form 5CD (53) [illegible]

	In Whose Name Assessed	To Whom Transferred	Description of Property: Subdivision	Sec. or Lot	Town or Block	Rng.	Number of Acres of Land: Acres	Tenths	No. School District	Indicate Homestead Tax or No	Indicate Agricultural Tax or No	True and Full Valuations: Land Exclusive of Structures and Improvements (Dollars)	Buildings and Other Structures (Dollars)	Machinery Permanently Attached to Real Estate (Dollars)	Total True and Full Value (Dollars)	Assessed Valuations: Rural: Homestead Up to $4,000 20% (Dollars)	Rural: Over $4,000 and Non-Homestead 33⅓% (Dollars)	All Other: Homestead Up to $4,000 25% (Dollars)	All Other: Over $4,000 and Non-Homestead 40% (Dollars)	Machinery Permanently Attached to Real Estate 33⅓% (Dollars)	Total Assessed Value (Dollars)	Total Assessed Value as Equalized by the Board of Review (Dollars)	Final Equalized Value (Dollars)
1	Pierre E. Hayes		N½ of N½ of NE¼	20	142	26	60	6-1	Qu														
2	State of Minnesota		S½ of N½ of NE¼																				
3	State of Minnesota		SW¼ of NE¼																				
4	U. S. of America		SE¼ of NE¼																				
5																							
6	U. S. of America		NE¼ of NW¼																				
7	U. S. of America		NW¼ of NW¼																				
8	U. S. of America		SW¼ of NW¼																				
9	U. S. of America		SE¼ of NW¼																				
10																							
11	U. S. of America		NE¼ of SW¼																				
12	U. S. of America		NW¼ of SW¼																				
13	U. S. of America		SW¼ of SW¼ less Rd.																				
14	State of Minnesota		SE¼ of SW¼ " "																				
15																							
16	State of Minnesota		NE¼ of SE¼																				
17	U. S. of America		SW¼ of SE¼																				
18	U. S. of America		SW¼ of SE¼																				
19	State of Minnesota		SE¼ of SE¼																				
20																							
							60																

Cass County, Minnesota, for Taxes for the Year 1953.

	Sold for Taxes	Valuations by School Districts as Equalized by Department of Taxation: District No. ..... Rate ..... Mills (Dollars)	District No. ..... Rate ..... Mills (Dollars)	District No. ..... Rate ..... Mills (Dollars)	District No. ..... Rate ..... Mills (Dollars)	Tax Including State Homestead ..... Mills ($ cts.)	State Tax on Non-Homestead ..... Mills	Special Taxes ($ cts.)	Total Taxes ($ cts.)		Paid	When Paid (Month Day Year)	Number of Receipt	March Settlement 1954 ($ cts.)	June Settlement 1954 ($ cts.)	Penalty ($ cts.)	November Settlement 1954 ($ cts.)	Penalty ($ cts.)	Collections to First Monday in January 1955 ($ cts.)	Penalty ($ cts.)	Delinquent on First Monday in January 1955 ($ cts.)	Total Delinquent Tax and Penalty ($ cts.)	Remarks
1		$ 80				21 28			21 28	1	PAID IN FULL	NOV 13 1954	5347						21 28	1 70			
2										2													
3										3													
4										4													
5										5													
6										6													
7										7													
8										8													
9										9													
10										10													
11										11													
12										12													
13										13													
14										14													
15										15													
16										16													
17										17													
18										18													
19										19													
20										20													
		$ 80				21 28			21 28										21 28				

Assessment Roll and Tax List of Real Property in the Town of Shelter

Cass County, Minnesota, for Taxes for the Year 1953.

	In Whose Name Assessed	To Whom Transferred	Description of Property: Subdivision	Sec. or Lot	Town or Block	Rng.	Number of Acres of Land: Acres	Hundredths	Sec. School District	Indexes Homestead Tax Yes No	Indexes Agricultural Tax Yes No	True and Full Valuations: Land Exclusive of Structures and Improvements (Dollars)	Buildings and Other Structures (Dollars)	Machinery Permanently Attached to Real Estate (Dollars)	Total True and Full Value (Dollars)	Assessed Valuations: Rural: Homestead Up to $4,000 20% (Dollars)	Rural: Over $4,000 and Non-Homestead 33⅓% (Dollars)	All Other: Homestead Up to $4,000 25% (Dollars)	All Other: Over $4,000 and Non-Homestead 40% (Dollars)	Machinery Permanently Attached to Real Estate 33⅓% (Dollars)	Total Assessed Value (Dollars)	Total Assessed Value as Equalized by the Board of Review (Dollars)	Final Equalized Value (Dollars)
1	U. S. of America		NE¼ of NE¼				21	14.26															
2	U. S. of America		NW¼ of NE¼																				
3	U. S. of America		SW¼ of NE¼																				
4	U. S. of America		SE¼ of NE¼																				
5																							
6	U. S. of America		NE¼ of NW¼																				
7	U. S. of America		NW¼ of NW¼																				
8	U. S. of America		SW¼ of NW¼																				
9	U. S. of America		SE¼ of NW¼																				
10																							
11	U. S. of America		NE¼ of SW¼																				
12	U. S. of America		NW¼ of SW¼																				
13	U. S. of America		SW¼ of SW¼																				
14	U. S. of America		SE¼ of SW¼																				
15																							
16	State of Minnesota		~~NE¼ of SE¼~~ Lot 1																				
17	U. S. of America		NW¼ of SE¼																				
18	U. S. of America		~~SW¼ of SE¼~~ Lot 2																				
19			SE¼ of SE¼																				
20																							

	Sold for Taxes	Valuations by School Districts as Equalized by Department of Taxation: District No. ..... Rate ..... Mills (Dollars)	District No. ..... Rate ..... Mills (Dollars)	District No. ..... Rate ..... Mills (Dollars)	District No. ..... Rate ..... Mills (Dollars)	District No. ..... Rate ..... Mills (Dollars)	District No. ..... Rate ..... Mills (Dollars)	Tax including State Homestead ..... Mills ($ cts.)	State Tax on Non-Homestead ..... Mills ($ cts.)	Special Taxes ($ cts.)	Total Taxes ($ cts.)		Paid	When Paid: Month Day Year	Number of Receipt	March Settlement 1954 ($ cts.)	June Settlement 1954 ($ cts.)	Penalty ($ cts.)	November Settlement 1954 ($ cts.)	Penalty ($ cts.)	Collections to First Monday in January 1955 ($ cts.)	Penalty ($ cts.)	Delinquent on First Monday in January 1953 ($ cts.)	Total Delinquent Tax and Penalty ($ cts.)	Remarks
1												1													
2												2													
3												3													
4												4													
5												5													
6												6													
7												7													
8												8													
9												9													
10												10													
11												11													
12												12													
13												13													
14												14													
15												15													
16												16													
17												17													
18												18													
19												19													
20												20													

Assessment Roll and Tax List of Real Property in the Town of Bellator

Cass County, Minnesota, for Taxes for the Year 1953.

	Name	No.	Subdivision	Sec. or Lot	Town or Block	Reg.	Number of Acres of Land: Acres	100ths	No. School District	Indicate Homestead Tax or No	Indicate Applicable Total Tax or No	Land Exclusive of Structures and Improvements (Dollars)	Buildings and Other Structures (Dollars)	Machinery Permanently Attached to Real Estate (Dollars)	Total True and Full Value (Dollars)	Rural Homestead Up to $4,000 20% (Dollars)	Rural Over $4,000 and Non-Homestead 33⅓% (Dollars)	All Other Homestead Up to $4,000 25% (Dollars)	All Other Over $4,000 and Non-Homestead 40% (Dollars)	All Other Machinery Permanently Attached to Real Estate 33⅓% (Dollars)	Total Assessed Value as Equalized by the Board of Review (Dollars)	Final Equalized Value (Dollars)
1	Jennie Eckalm		NE¼ of NE¼	22	142	26	40		61													
2	" "		NW¼ of NE¼				40															
3	U. S. of America		SW¼ of NE¼																			
4	U. S. of America		SE¼ of NE¼																			
5																						
6	U. S. of America		~~NE¼ of NW¼~~ Lot 2																			
7	U. S. of America		~~NW¼ of NW¼~~ Lot 4																			
8	U. S. of America		~~SW¼ of NW¼~~ Lot 3																			
9	U. S. of America		SE¼ of NW¼																			
10																						
11	U. S. of America		NE¼ of SW¼																			
12	U. S. of America		~~NW¼ of SW¼~~ Lot 4																			
13	U. S. of America		~~SW¼ of SW¼~~ Lot 5																			
14	U. S. of America		~~NE¼ of SW¼~~																			
15																						
16	U. S. of America		NE¼ of SE¼																			
17	U. S. of America		NW¼ of SE¼																			
18	U. S. of America		SW¼ of SE¼																			
19	U. S. of America		SE¼ of SE¼																			
20							80															

	Sold for Taxes	District No. Rate Mills	District No. Rate Mills	District No. Rate Mills	District No. Rate Mills	District No. Rate Mills	Tax Including State Homestead	State Tax on Non-Homestead	Special Taxes	Total Taxes	Paid	When Paid (Month Day Year)	Number of Receipt	March Settlement 1954	June Settlement 1954	Penalty	November Settlement 1954	Penalty	Collections to First Monday in January 1955	Penalty	Delinquent on First Monday in January 1955	Total Delinquent Tax and Penalty	Remarks
		Dollars	Dollars	Dollars	Dollars	Dollars	$ cts.	$ cts.	$ cts.	$ cts.				$ cts.	$ cts.	$ cts.	$ cts.	$ cts.	$ cts.	$ cts.	$ cts.	$ cts.	
1	SOLD FOR TAXES		100				2658	46		2704											2704		
2	SOLD FOR TAXES		67				1782	32		1814											1814		
3																							
4																							
5																							
6																							
7																							
8																							
9																							
10																							
11																							
12																							
13																							
14																							
15																							
16																							
17																							
18																							
19																							
20																							
			167				4440	78		4518											4518		

Assessment Roll and Tax List of Real Property in the Town of Shelter

Cass County, Minnesota, for Taxes for the Year 1953.

Form 3CD (33) [illegible]

No.	In Whose Name Assessed	To Whom Transferred	Description of Property: Subdivision	Sec. or Lot	Town or Block	Rng.	Number of Acres of Land: Acres	Units	Indicates Homestead Tax Not Due	Indicates Split Levying Tax Not Due	True and Full Valuations: Land Exclusive of Structures and Improvements (Dollars)	Buildings and Other Structures (Dollars)	Machinery Permanently Attached to Real Estate (Dollars)	Total True and Full Value (Dollars)	Assessed Valuations: Rural: Homestead Up to $4,000 20% (Dollars)	Rural: Over $4,000 and Non-Homestead 33⅓% (Dollars)	All Other: Homestead Up to $4,000 25% (Dollars)	All Other: Over $4,000 and Non-Homestead 40% (Dollars)	Machinery Permanently Attached to Real Estate 33⅓% (Dollars)	Total Assessed Value (Dollars)	Total Assessed Value as Equalized by the Board of Review (Dollars)	Final Equalized Value (Dollars)
1	~~Joe Cash~~ Robert H. Loring		NE¼ of NE¼ Lot sold	23	142	26	35	64	No													
2	State of Minnesota		NW¼ of NE¼																			
3	State of Minnesota		SW¼ of NE¼																			
4	Anna & Chas M. Anderson		SE¼ of NE¼				40		"													
5	Lewis L. & Lyla Erickson		Start at NE cor. of NE¼ of NW¼; Rt 200, S 525, E 416, N 500 to beg.				5		"													
6	State of Minnesota		NE¼ of NW¼ Lot 1																			
7	Jennie Eckdahl		NW¼ of NW¼ Lot 2				35.95		No													
8	Paul Rayman		SW¼ of NW¼				40		"													
9	State of Minnesota		SE¼ of NW¼																			
10																						
11	State of Minnesota		NE¼ of SW¼																			
12	State of Minnesota		NW¼ of SW¼																			
13	State of Minnesota		SW¼ of SW¼																			
14	State of Minnesota		SE¼ of SW¼																			
15																						
16	U. S. of America		NE¼ of SE¼ Lot 3																			
17	State of Minnesota		NW¼ of SE¼																			
18	[illegible]		SW¼ of SE¼																			
19	Ray E. Piper		SE¼ of SE¼ Lot 4				23.50		"													
20																						
							179.45															

No.	Sold for Taxes	Validations by School Districts as Equalized by Department of Taxation: District No. / Rate ... Mills	Tax including State Homestead ... Mills	State Tax on Non-Homestead 4.6 Mills	Special Taxes	Total Taxes	Paid	When Paid (Month Day Year)	Number of Receipt	March Settlement 1954	June Settlement 1954	Penalty	November Settlement 1954	Penalty	Collections to First Monday in January 1955	Penalty	Delinquent on First Monday in January 1955	Total Delinquent Tax and Penalty	Remarks
		Dollars	$ cts.	$ cts.	$ cts.	$ cts.				$ cts.	$ cts.	$ cts.	$ cts.	$ cts.	$ cts.	$ cts.	$ cts.	$ cts.	
1		67	1782	32		1814	2nd Half Paid / 1st Half Paid	OCT 29 1954 / MAY 31 1954	1335 / 12316		907		907						
2																			
3																			
4		80	2128	38		2166	PAID IN FULL	MAY 31 1954	12911		2166								
5		10	266	04		270	PAID IN FULL	MAY 11 1954	5874		270								
6																			
7	PAID FOR TAXES	60	1596	28		1624													
8		40	1064	18		1082	PAID IN FULL	MAY 11 1954	5876		1082						1624		
9																			
10																			
11																			
12																			
13																			
14																			
15																			
16																			
17																			
18																			
19		45	1196	20		1216	PAID IN FULL	MAY 31 1954	12912		1216								
20																			
		302	8032	140		8172					5641		907				1624		

Assessment Roll and Tax List of Real Property in the Town of Shelter

Cass County, Minnesota, for Taxes for the Year 1953.

Form 3CD (31) [illegible]

		DESCRIPTION OF PROPERTY									TRUE AND FULL VALUATIONS				ASSESSED VALUATIONS							
															RURAL		ALL OTHER					
IN WHOSE NAME ASSESSED	TO WHOM TRANSFERRED		SUBDIVISION	Sec. or Lot	Town or Block	Rge.	Number of Acres of Land: Acres	Number of Acres of Land: 100ths	No. School District	Indicate Homestead Tax by Yes or No	LAND Exclusive of Structures and Improvements	BUILDINGS and Other Structures	MACHINERY Permanently Attached to Real Estate	TOTAL True and Full Value	Homestead Up to $4,000 20%	Over $4,000 and Non-Homestead 33⅓%	Homestead Up to $4,000 25%	Over $4,000 and Non-Homestead 40%	MACHINERY Permanently Attached to Real Estate 33⅓%	TOTAL ASSESSED VALUE	Total Assessed Value as Equalized by the Board of Review	FINAL EQUALIZED VALUE
											Dollars	Dollars	Dollars	Dollars	Dollars	Dollars	Dollars	Dollars	Dollars	Dollars	Dollars	Dollars
State of Minnesota	1		NE¼ of NE¼	24	142	26		61														
State of Minnesota	2		NW¼ of NE¼																			
U. S. of America	3		SW¼ of NE¼																			
U. S. of America	4		SE¼ of NE¼																			
Robert Fischer	5		Lot 7				19		No													
Otto J. Volkath	6		NE¼ of NW¼ Lot 1				14	25	No													
Theodore E. & Florence M. Clemons	7		NW¼ of NW¼ Lot 6 less N. 700'				9	25														
" " "	8		SW¼ of NW¼ Lot 5				21	25														
State of Minnesota	9		SE¼ of NW¼ Lot 2																			
Lewis L. & Lydia Erickson	10		N. 700' of Lot 6						No													
U. S. of America	11		NE¼ of SW¼																			
U. S. of America	12		NW¼ of SW¼ Lot 4																			
Maynard Free & Caroline Free	13		SW¼ of SW¼ Lot 3				10															
U. S. of America	14		SE¼ of SW¼																			
	15																					
State of Minnesota	16		NE¼ of SE¼																			
State of Minnesota	17		NW¼ of SE¼																			
State of Minnesota	18		SW¼ of SE¼																			
State of Minnesota	19		SE¼ of SE¼																			
	20																					
							54	94														

(See Valuations Changed from Abstract Book to Roll)

	SOLD FOR TAXES	VALUATIONS BY SCHOOL DISTRICTS AS EQUALIZED BY DEPARTMENT OF TAXATION: District No. ..... Rate ..... Mills	District No. ..... Rate ..... Mills	District No. ..... Rate ..... Mills	District No. ..... Rate ..... Mills	District No. ..... Rate ..... Mills	District No. ..... Rate ..... Mills	Tax Including State Homestead ..... Mills	State Tax on Non-Homestead 7.6 Mills	SPECIAL TAXES	TOTAL TAXES	PAID	WHEN PAID	Number of Receipt	March Settlement 1954	June Settlement 1954	Penalty	November Settlement 1954	Penalty	Collections to First Monday in January 1955	Penalty	Delinquent on First Monday in January 1955	Total Delinquent Tax and Penalty	REMARKS
		Dollars	Dollars	Dollars	Dollars	Dollars	Dollars	$ cts.	$ cts.	$ cts.	$ cts.		Month Day Year		$ cts.	$ cts.	$ cts.	$ cts.	$ cts.	$ cts.	$ cts.	$ cts.	$ cts.	
1																								
2																								
3																								
4																								
5	SOLD FOR TAXES	4						106	02		108													
6		27						718	12		730	PAID IN FULL	MAY 18 1954	2914		730							198	
7		85						2260	40		2300	2nd Half Paid	OCT 30 1954											
8		40						1064	18		1082	1st Half Paid	MAY 31 1954	12913		1082		1082						
9												2nd Half Paid	OCT 30 1954											
10		75						1994	34		2028	1st Half Paid	MAY 31 1954	16063										
11												PAID IN FULL	MAY 18 1954	5914		2028								
12																								
13	TO FORFEIT TAXES	20						532	10		542												542	596
14																								
15																								
16																								
17																								
18																								
19																								
20																								
		251						6674	116		6790					4444		1681					650	

Assessment Roll and Tax List of Real Property in the Town of Slater, Cass County, Minnesota, for Taxes for the Year 1953.

Form 3CD (51) 50,000-10-52 Stilwell, Minnesota

	In Whose Name Assessed	To Whom Transferred	Description of Property: Subdivision	Sec. or Lot	Town or Block	Rg.	Number of Acres of Land: Acres	Hdths	No. School District	Indicate Homestead Tax by Yes or No	True and Full Valuations: Land Exclusive of Structures and Improvements (Dollars)	Buildings and Other Structures (Dollars)	Machinery Permanently Attached to Real Estate (Dollars)	Total True and Full Value (Dollars)	Assessed Valuations: Rural: Homestead Up to $4,000 20% (Dollars)	Rural: Over $4,000 and Non-Homestead 33⅓% (Dollars)	All Other: Homestead Up to $4,000 25% (Dollars)	All Other: Over $4,000 and Non-Homestead 40% (Dollars)	Machinery Permanently Attached to Real Estate 33⅓% (Dollars)	Total Assessed Value	Total Assessed Value as Equalized by the Board of Review (Dollars)	Final Equalized Value (Dollars)
1	State of Minnesota		NE¼ of NE¼	25	192	26		6														
2	State of Minnesota		NW¼ of NE¼																			
3	State of Minnesota		SW¼ of NE¼																			
4	State of Minnesota		SE¼ of NE¼																			
5																						
6	State of Minnesota		NE¼ of NW¼																			
7	Alvilda & John Miller		NW¼ of NW¼ Lot 1				14.75	70														
8	Raymond C. Kiel		NW¼ of NW¼ Lot 2				25															
9	State of Minnesota		SE¼ of NW¼																			
10																						
11	C. P. Rowen		NE¼ of SW¼				40	Gle														
12	"		NW¼ of SW¼				40	"														
13	" "		SW¼ of SW¼				40	"														
14	State of Minnesota		SE¼ of SW¼																			
15																						
16	State of Minnesota		NE¼ of SE¼																			
17	Louisa Olsen		NW¼ of SE¼				40	Mc														
18	State of Minnesota		SW¼ of SE¼																			
19	State of Minnesota		SE¼ of SE¼																			
20																						
							199.75															

Validations by School Districts as Equalized by Department of Taxation

	Sold for Taxes	District No. ..... Rate ..... Mills	District No. ..... Rate ..... Mills	District No. ..... Rate ..... Mills	District No. ..... Rate ..... Mills	District No. ..... Rate ..... Mills	Tax including State Homestead ..... Mills	State Tax on Non-Homestead 4.66 Mills	Special Taxes	Total Taxes	Paid	When Paid	Receipt of Receipt	March Settlement 1954	June Settlement 1954	Penalty	November Settlement 1954	Penalty	Collections to First Monday in January 1955	Penalty	Delinquent Tax and Penalty	Total Delinquent Tax and Penalty	Remarks
		Dollars	Dollars	Dollars	Dollars	Dollars	$ cts.	$ cts.	$ cts.	$ cts.		Month Day Year		$ cts.	$ cts.	$ cts.	$ cts.	$ cts.	$ cts.	$ cts.	$ cts.	$ cts.	
1																							
2																							
3																							
4																							
5																							
6																							
7	SOLD FOR TAXES	28					7.44	.14		7.58													
8		41					10.90	.20		11.10	2nd Half Paid 1st Half Paid	SEP 1 1954 MAY 11 1954	12373 12417		5.55		5.55				7.58	18.34	
9																							
10																							
11		40					10.64			10.64	2nd Half Paid 1st Half Paid	OCT 30 1954 MAY 1 1954											
12		40					10.64			10.64	2nd Half Paid 1st Half Paid	OCT 30 1954 MAY 1 1954	12415 10057		18.62		18.62						
13		60					15.96			15.96	2nd Half Paid 1st Half Paid	OCT 30 1954 MAY 1 1954											
14																							
15																							
16																							
17		77					20.48	.34		20.82	2nd Half Paid 1st Half Paid	OCT 30 1956 MAY 1 1954	15244 12905		10.41		10.41						
18																							
19																							
20																							
		740 146 286					76.86	.68		76.74					24.58		24.58				7.58		

Assessment Roll and Tax List of Real Property in the Town of Slater

Cass County, Minnesota, for Taxes for the Year 1953.

Form SCH (51) [illegible]

	In Whose Name Assessed	To Whom Transferred	Description of Property: Subdivision	Sec. or Lot	Town or Block	Rng.	Number of Acres of Land: Acres	1954	No. School District	Indicate Homestead Tax by M.	Indicate Applied Land Tax by M.	True and Full Valuations: Land Exclusive of Structures and Improvements (Dollars)	Buildings and Other Structures (Dollars)	Machinery Permanently Attached to Real Estate (Dollars)	Total True and Full Value (Dollars)	Assessed Valuations: Rural: Homestead Up to $4,000 20% (Dollars)	All Other: Over $4,000 but Non-Homestead 33⅓% (Dollars)	Homestead Up to $4,000 25% (Dollars)	Over $4,000 and Non-Homestead 40% (Dollars)	Machinery Permanently Attached to Real Estate 33⅓% (Dollars)	Total Assessed Value (Dollars)	Total Assessed Value as Equalized by the Board of Review (Dollars)	Final Equalized Value (Dollars)
1	Joseph E. Swanson		NE¼ of NE¼ Lot 1	26	142	26	25.75	61	1														
2	State of Minnesota		NW¼ of NE¼																				
3	State of Minnesota		SW¼ of NE¼																				
4	Roland M. Hicks		SE¼ of NE¼ Lot 2				36.58	70															
5																							
6	State of Minnesota		NE¼ of NW¼																				
7	State of Minnesota		NW¼ of NW¼																				
8	State of Minnesota		SW¼ of NW¼																				
9	State of Minnesota		SE¼ of NW¼																				
10																							
11	U. S. of America		NE¼ of SW¼																				
12	U. S. of America		NW¼ of SW¼																				
13	Thomas Swankier		SW¼ of SW¼				40		1														
14	Francis Swankier		SE¼ of SW¼				40		1														
15																							
16	U. S. of America		NE¼ of SE¼																				
17	U. S. of America		NW¼ of SE¼																				
18	Russell V. & Bernice Vanatta		SW¼ of SE¼				40		70														
19	" " "		SE¼ of SE¼				40		1														
20																							
							222.25																

	Sold for Taxes	Validations by School Districts as Equalized by Department of Taxation: District No. ..... Rate ..... Mills (Dollars)	District No. ..... Rate ..... Mills (Dollars)	District No. ..... Rate ..... Mills (Dollars)	District No. ..... Rate ..... Mills (Dollars)	District No. ..... Rate ..... Mills (Dollars)	Tax Including State Homestead 4.6 Mills ..... Mills ($ cts.)	State Tax on Non-Homestead 4.6 Mills ($ cts.)	Special Taxes ($ cts.)	Total Taxes ($ cts.)		Paid	When Paid: Month Day Year	Number of Receipt	March Settlement 1954 ($ cts.)	June Settlement 1954 ($ cts.)	Penalty ($ cts.)	November Settlement 1954 ($ cts.)	Penalty ($ cts.)	Collections to First Monday in January 1955 ($ cts.)	Penalty ($ cts.)	Delinquent on First Monday in January 1955 ($ cts.)	Total Delinquent Tax and Penalty ($ cts.)	Remarks
1		#88					23.40			23.40	1	PAID IN FULL	MAY 31 1954	12921		23.40								
2											2													
3											3													
4		50					12.30	24		13.54	4	PAID IN FULL	MAY 31 1954	12902		13.54								
5											5													
6											6													
7											7													
8											8													
9											9													
10											10													
11											11													
12											12													
13		#32					7.50			8.50	13	PAID IN FULL	MAY 31 1954	12918		8.50								
14		#87					23.14			23.14	14	PAID IN FULL	MAY 31 1954	12919		23.14								
15											15													
16											16													
17											17													
18		#40 / 67	Abate #68				10.65 / 17.72	32		10.65 / 18.14	18	2nd Half Paid / 1st Half Paid	OCT 30 1954 / MAY 31 1954	12930		15.29		15.29					7.50 Abated	
19		#75 / 180	" #60				19.94 / 33.24	58		19.94 / 33.92	19	2nd Half Paid / 1st Half Paid	OCT 30 1954 / MAY 31 1954	14811									13.88	
20		#207 / 497 / 704					119.40	1.14		120.54	20					83.89		36.29						

Form SCT(B)(1) [illegible]

Assessment Roll and Tax List of Real Property in the Town of Slater

Cass County, Minnesota, for Taxes for the Year 1953.

	In Whose Name Assessed	To Whose Transferred	Description of Property: Subdivision	Sec. or Lot	Town or Block	Rng.	Number of Acres of Land: Acres	Tenths	No. School District	Indicate Farm Land by a Cross	Indicate Agricultural Land by a Cross	True and Full Valuations: Land Exclusive of Structures and Improvements (Dollars)	Buildings and Other Structures (Dollars)	Machinery Permanently Attached to Real Estate (Dollars)	Total True and Full Value (Dollars)	Assessed Valuations, Rural: Homestead Up to $4,000 20% (Dollars)	Rural: Over $4,000 and Non-Homestead 33⅓% (Dollars)	All Other: Homestead Up to $4,000 25% (Dollars)	All Other: Over $4,000 and Non-Homestead 40% (Dollars)	Machinery Permanently Attached to Real Estate 33⅓% (Dollars)	Total Assessed Value (Dollars)	Total Assessed Value as Equalized by the Board of Review (Dollars)	Final Equalized Value (Dollars)
1	U. S. of America		NE¼ of NE¼		2/	1226			6-1														
2	U. S. of America		NW¼ of NE¼																				
3	State of Minnesota		SW¼ of NE¼																				
4	State of Minnesota		SE¼ of NE¼																				
5																							
6	U. S. of America		NE¼ of NW¼																				
7	U. S. of America		NW¼ of NW¼ Lot 1																				
8	U. S. of America		SW¼ of NW¼ Lot 2																				
9	U. S. of America		SE¼ of NW¼																				
10																							
11	U. S. of America		NE¼ of SW¼																				
12	U. S. of America		NW¼ of SW¼ Lot 3																				
13	U. S. of America		SW¼ of SW¼ Lot 4																				
14	U. S. of America		SE¼ of SW¼																				
15																							
16	U. S. of America		NE¼ of SE¼																				
17	Clint C. Mason		NW¼ of SE¼				40			No													
18	Clint C. & Lea C. Mason		SW¼ of SE¼				40			"													
19	Geo. Backstrom		SE¼ of SE¼				40			Office													
20																							
							120																

	Sold for Taxes	Validations by School Districts as Equalized by Department of Taxation: District No. ..... Rate ..... Mills (Dollars)	District No. ..... Rate ..... Mills (Dollars)	District No. ..... Rate ..... Mills (Dollars)	District No. ..... Rate ..... Mills (Dollars)	Tax including State Homestead ..... Mills ($ cts.)	State Tax on Non-Homestead ..... Mills ($ cts.)	Special Taxes ($ cts.)	Total Taxes ($ cts.)		Paid	When Paid (Month Day Year)	Number of Receipt	March Settlement 1954 ($ cts.)	June Settlement 1954 ($ cts.)	Penalty ($ cts.)	November Settlement 1954 ($ cts.)	Penalty ($ cts.)	Collections to First Monday in January 1955 ($ cts.)	Penalty ($ cts.)	Delinquent on First Monday in January 1955 ($ cts.)	Total Delinquent Tax and Penalty ($ cts.)	Remarks
1										1													
2										2													
3										3													
4										4													
5										5													
6										6													
7										7													
8										8													
9										9													
10										10													
11										11													
12										12													
13										13													
14										14													
15										15													
16										16													
17		77		2048	36	2084				17	PAID IN FULL	MAY 1 9 1954		2084									
18		75		1994	34	2028				18	PAID IN FULL	MAY 1 9 1954	5970	2028									
19	SOLD FOR TAXES	40		1064		1064				19	2nd Half Paid	OCT 2 [illegible] 1954	[illegible]										
											1st Half Paid	MAY 3 1 1954	2936		532		532						
20										20													
		40																					
		154		5106	70	5176									4644		532						
		194																					

Form 3-C-D (53) 30,000 2-53 Northern Lithographers

Assessment Roll and Tax List of Real Property in the Town of Shelton

Cass County, Minnesota, for Taxes for the Year 1953.

		IN WHOSE NAME ASSESSED	TO WHOM TRANSFERRED	DESCRIPTION OF PROPERTY: SUBDIVISION	Sec. or Lot	Town or Block	Rng.	Number of Acres of Land: Acres	100ths	Tax code Homestead Tax or No	Tax code Agricultural Land Tax or No	TRUE AND FULL VALUATIONS: LAND Exclusive of Structures and Improvements	BUILDINGS and Other Structures	MACHINERY Permanently Attached to Real Estate	TOTAL True and Full Value	ASSESSED VALUATIONS: RURAL: Homestead Up to $4,000 20%	RURAL: Over $4,000 and Non-Homestead 33⅓%	ALL OTHER: Homestead Up to $4,000 25%	ALL OTHER: Over $4,000 and Non-Homestead 40%	MACHINERY Permanently Attached to Real Estate 33⅓%	TOTAL ASSESSED VALUE	Total Assessed Value as Equalized by the Board of Review	FINAL EQUALIZED VALUE
								Acres	100ths			Dollars	Dollars	Dollars	Dollars	Dollars	Dollars	Dollars	Dollars	Dollars	Dollars	Dollars	Dollars
		U. S. of America		NE¼ of NE¼				Lot 1 28.14	226		61												
		U. S. of America		NW¼ of NE¼																			
		U. S. of America		SW¼ of NE¼				Lot 2															
		Willard B. & Helen L. Ackerman		W 100' of E 400' of N 150' of SE¼ of NE¼				lot 8															
		~~Helen L. Miller~~ State of Minnesota		Lot 5					~~49.50~~		Nc												
		U. S. of America		NE¼ of NW¼																			
		U. S. of America		NW¼ of NW¼																			
		Harold & Emma L. Brannon		SW¼ of NW¼ Lot 4					37		11												
		U. S. of America		SE¼ of NW¼ Lot 3																			
		Miles L. Kemper		E½ of W½ of Lot 7					2.95		11												
		~~Edward J. Fischer~~ State of Minnesota		~~NW¼ of NW¼~~ Lot 7							11												
		Dewey & Stella Tobias		E½ of W½ of W½ of E½ of Lot 7					8.85		11												
		Cass County		SW¼ of SW¼ Lot 6 Cass Cty							Exempt												
		Edward H. Bates		E½ of E½ of E½ of Lot 7 Cass Cty					8.85		Nc												
		Ernest L. & Mildred L. Snyder		W½ of E½ of Lot 7					2.95		11												
		~~Hazel K. & Leak K. Panth~~ ~~Leak K. Panth~~ ~~Leak K. & Martha A. Panth~~		E½ of NE¼ of SE¼ Lot 7					5.91		11												
		State of Minnesota		NW¼ of SE¼																			
		Harold H. & Leak K. Panth (Leasing to MRTS)		SW¼ of SE¼ Lot 5 Cass Cty Rfg.					29.26		11												
		Douglas Beckwith & Lottie M. Cooper		SE¼ of SE¼ Lot 4					4.50		11												
		James C. & Martha B. DeVaik		W 100' of E 200' of N 150' of lot 8																			
									138.27														

VALIDATIONS BY SCHOOL DISTRICTS AS EQUALIZED BY DEPARTMENT OF TAXATION

	SOLD FOR TAXES	District No. ..... Rate ..... Mills	District No. 46 Rate 46 Mills	District No. ..... Rate ..... Mills	District No. ..... Rate ..... Mills	District No. ..... Rate ..... Mills	District No. ..... Rate ..... Mills	Tax including State Homestead ..... Mills	State Tax on Non-Homestead 46.6 Mills	SPECIAL TAXES	TOTAL TAXES		PAID	WHEN PAID (Month Day Year)	Number of Receipt	March Settlement 1954	June Settlement 1954	Penalty	November Settlement 1954	Penalty	Collections to First Monday in January 1955	Penalty	Delinquent on First Monday in January 1955	Total Delinquent Tax and Penalty	REMARKS
		Dollars	Dollars	Dollars	Dollars	Dollars	Dollars	$ ct.	$ cts.	$ cts.	$ cts.					$ cts.	$ cts.	$ cts.	$ cts.	$ cts.	$ cts.	$ cts.	$ cts.	$ cts.	
1												1													
2												2													
3												3													
4												4													
5												5													
6												6													
7												7													
8	SOLD FOR TAXES	115						20.58	54		31.12	8													
9												9													
10		12						3.20	06		3.26	10	Pd DR # 26795	1-11-55											Pd DR # 26795 1-11-55
11												11													
12	SOLD FOR TAXES	4						1.06	02		1.08	12	PAID IN FULL	JAN 7 1954	17	1.08									
13												13													
14		12						3.20	06		3.26	14	PAID IN FULL	MAY 31 1954	12923		3.26								
15		12						3.20	06		3.26	15	PAID IN FULL	FEB 2 1954	12943	3.26									
16		19						5.06	08		5.14	16	PAID IN FULL	MAY 31 1954	12922		5.14								
17												17													
18		91						24.20	42		24.62	18	PAID IN FULL	MAY 18 1954	5909		24.62								
19		153						40.68	72		41.40	19	PAID IN FULL	JUL 21 1954	1277				41.40						
20												20													
		418						111.18	1.96		113.14					4.34	33.02		41.40				34.38		

Per due 1-62

Lot 7 Sec 28 142-26

NL
4-1-63
4-14-54

~~W1/4 Fricbert~~ State Minerals

~~W1/2 of E1/2 of W1/2 Oates~~

~~E1/4 of W1/2 Kemper~~

~~W1/4 of E1/2 Snyder~~

~~E1/2 of W1/2 of E1/2 Robin~~

~~E1/4 Pace~~ Forth

(SE-SW)

→ #2

Assessment Roll and Tax List of Real Property in the Town of Slater, Cass County, Minnesota, for Taxes for the Year 1953.

	In Whose Name Assessed	To Whom Transferred	Description of Property: Subdivision	Sec. or Lot	Town or Block	Rng.	Number of Acres of Land: Acres	100ths	Tax School District	Indicate Homestead Tax or No	Indicate Agricultural Tax or No	True and Full Valuations: Land Exclusive of Structures and Improvements (Dollars)	Buildings and Other Structures (Dollars)	Machinery Permanently Attached to Real Estate (Dollars)	Total True and Full Value (Dollars)	Assessed Valuations: Rural: Homestead Up to $4,000 20% (Dollars)	Rural: Over $4,000 and Non-Homestead 33⅓% (Dollars)	All Other: Homestead Up to $4,000 25% (Dollars)	All Other: Over $4,000 and Non-Homestead 40% (Dollars)	Machinery Permanently Attached to Real Estate 33⅓% (Dollars)	Total Assessed Value (Dollars)	Total Assessed Value as Equalized by the Board of Review (Dollars)	Final Equalized Value (Dollars)
1	Le Roy Griffin		NE¼ of NE¼	24	1226		40		6-1	Yes													
2	U. S. of America		NW¼ of NE¼	Deed Rej																			
3	State of Minnesota		SW¼ of NE¼	Lying S. of Hy																			
4	State of Minnesota		SE¼ of NE¼	Lying S. of Hy																			
5	U. S. of America		All S½ of NW¼ lying NE. of Hy																				
6	U. S. of America		NE¼ of NW¼	Deed Rej																			
7	State of Minnesota		NW¼ of NW¼																				
8	U. S. of America		SW¼ of NW¼																				
9	U. S. of America		SE¼ of NW¼																				
10																							
11	U. S. of America		NE¼ of SW¼																				
12	U. S. of America		NW¼ of SW¼																				
13	U. S. of America		SW¼ of SW¼																				
14	U. S. of America		SE¼ of SW¼																				
15																							
16	State of Minnesota		NE¼ of SE¼	Deed Rej																			
17	State of Minnesota		NW¼ of SE¼																				
18	U. S. of America		SW¼ of SE¼																				
19	U. S. of America		SE¼ of SE¼																				
20																							

	Sold for Taxes	Valuations by School Districts as Equalized by Department of Taxation: District No. ..... Rate ..... Mills (Dollars)	District No. 27 Rate 24 Mills (Dollars)	District No. ..... Rate ..... Mills (Dollars)	District No. ..... Rate ..... Mills (Dollars)	District No. ..... Rate ..... Mills (Dollars)	Tax including State Homestead ..... Mills ($ cts.)	State Tax on Non-Homestead ..... Mills ($ cts.)	Special Taxes ($ cts.)	Total Taxes ($ cts.)		Paid	When Paid: Month Day Year	Number of Receipt	March Settlement 1954 ($ cts.)	June Settlement 1954 ($ cts.)	Penalty ($ cts.)	November Settlement 1954 ($ cts.)	Penalty ($ cts.)	Collections to First Monday in January 1955 ($ cts.)	Penalty ($ cts.)	Delinquent on First Monday in January 1955 ($ cts.)	Total Delinquent Tax and Penalty ($ cts.)	Remarks
1		# 46					12.24			12.24	1													
2											2											12.24		Pd DR # 26830 1-18-55
3											3													
4											4													
5											5													
6											6													
7											7													
8											8													
9											9													
10											10													
11											11													
12											12													
13											13													
14											14													
15											15													
16											16													
17											17													
18											18													
19											19													
20											20													
		# 46					12.24			12.24												12.24		

Form 3C(1) (53) [illegible]

Assessment Roll and Tax List of Real Property in the Town of Slater, Cass County, Minnesota, for Taxes for the Year 1953.

	In Whose Name Assessed	To Whom Transferred	Description of Property: Subdivision	Sec. or Lot	Town or Block	Rng.	Number of Acres of Land: Acres	100ths	No. School District	Indicate Homestead for 1953	Indicate Agricultural for 1953	True and Full Valuations: Land Exclusive of Structures and Improvements (Dollars)	Buildings and Other Structures (Dollars)	Machinery Permanently Attached to Real Estate (Dollars)	Total True and Full Value (Dollars)	Assessed Valuations: Rural: Homestead Up to $4,000 20% (Dollars)	Rural: Over $4,000 and Non-Homestead 33⅓% (Dollars)	All Other: Homestead Up to $4,000 25% (Dollars)	All Other: Over $4,000 and Non-Homestead 40% (Dollars)	Machinery Permanently Attached to Real Estate 33⅓% (Dollars)	Total Assessed Value (Dollars)	Total Assessed Value as Equalized by the Board of Review (Dollars)	Final Equalized Value (Dollars)
1	U.S. of America		NW¼ of NE¼ Lot 5	30	142	26			L-1														
2	U.S. of America		NW¼ of SW¼ Lot 6																				
3	U.S. of America		SW¼ of NE¼																				
4	State of Minnesota		SE¼ of NE¼																				
5																							
6	U.S. of America		NE¼ of NW¼																				
7	U.S. of America		NW¼ of NW¼ Lot 1																				
8	U.S. of America		SW¼ of NW¼ Lot 2																				
9	U.S. of America		SE¼ of NW¼																				
10																							
11	U.S. of America		NE¼ of SW¼																				
12	U.S. of America		NW¼ of SW¼ Lot 3																				
13	U.S. of America		SW¼ of SW¼ Lot 4																				
14	U.S. of America		SE¼ of SW¼																				
15																							
16	U.S. of America		NE¼ of SE¼																				
17	U.S. of America		NW¼ of SE¼																				
18	U.S. of America		SW¼ of SE¼																				
19	U.S. of America		SE¼ of SE¼																				
20																							

	Sold for Taxes	Validations by School Districts as Equalized by Department of Taxation: District No. ..... Rate ..... Mills (Dollars)	District No. ..... Rate ..... Mills (Dollars)	District No. ..... Rate ..... Mills (Dollars)	District No. ..... Rate ..... Mills (Dollars)	District No. ..... Rate ..... Mills (Dollars)	Tax including State Homestead ..... Mills ($ cts.)	State Tax on Non-Homestead ..... Mills ($ cts.)	Special Taxes ($ cts.)	Total Taxes ($ cts.)		Paid	When Paid: Month Day Year	Number of Receipt	March Settlement 1954 ($ cts.)	June Settlement 1954 ($ cts.)	Penalty ($ cts.)	November Settlement 1954 ($ cts.)	Penalty ($ cts.)	Collections to First Monday in January 1955 ($ cts.)	Penalty ($ cts.)	Delinquent on First Monday in January 1955 ($ cts.)	Total Delinquent Tax and Penalty ($ cts.)	Remarks
1											1													
2											2													
3											3													
4											4													
5											5													
6											6													
7											7													
8											8													
9											9													
10											10													
11											11													
12											12													
13											13													
14											14													
15											15													
16											16													
17											17													
18											18													
19											19													
20											20													

Form SCD (51) [illegible]

Assessment Roll and Tax List of Real Property in the Town of Slater Cass County, Minnesota, for Taxes for the Year 1953.

			DESCRIPTION OF PROPERTY							TRUE AND FULL VALUATIONS				ASSESSED VALUATIONS																							
														RURAL		ALL OTHER																					
IN WHOSE NAME ASSESSED	TO WHOM TRANSFERRED		SUBDIVISION	Sec. or Lot	Town. or Block	Rng.	Number of Acres of Land: Acres	Number of Acres of Land: 10ths	No. School District	Individual Tax or No.	Individual Tax or No.	LAND Exclusive of Structures and Improvements	BUILDINGS and Other Structures	MACHINERY Permanently Attached to Real Estate	TOTAL True and Full Value	Homestead Up to $4,000 20%	Over $4,000 and Non-Homestead 33⅓%	Homestead Up to $4,000 25%	Over $4,000 and Non-Homestead 40%	MACHINERY Permanently Attached to Real Estate 33⅓%	TOTAL ASSESSED VALUE	Total Assessed Value as Equalized by the Board of Review	FINAL EQUALIZED VALUE
												Dollars	Dollars	Dollars	Dollars	Dollars	Dollars	Dollars	Dollars	Dollars	Dollars	Dollars	Dollars
U. S. of America		1	NE¼ of NE¼	31	14	26			6-1														
U. S. of America		2	NW¼ of NE¼																				
U. S. of America		3	SW¼ of NE¼																				
U. S. of America		4	SE¼ of NE¼																				
		5																					
U. S. of America		6	NE¼ of NW¼																				
U. S. of America		7	NW¼ of NW¼ Lot 1																				
U. S. of America		8	SW¼ of NW¼ Lot 2																				
U. S. of America		9	SE¼ of NW¼																				
		10																					
U. S. of America		11	NE¼ of SW¼																				
U. S. of America		12	NW¼ of SW¼ Lot 3																				
U. S. of America		13	SW¼ of SW¼ Lot 4																				
U. S. of America		14	SE¼ of SW¼																				
		15																					
U. S. of America		16	NE¼ of SE¼																				
U. S. of America		17	NW¼ of SE¼																				
U. S. of America		18	SW¼ of SE¼ Lot 5																				
U. S. of America		19	SE¼ of SE¼ Lot 6																				
		20																					

	SOLD FOR TAXES	VALUATIONS BY SCHOOL DISTRICTS AS EQUALIZED BY DEPARTMENT OF TAXATION						Tax including State Homestead	State Tax on Non-Homestead	SPECIAL TAXES	TOTAL TAXES		PAID	WHEN PAID			Number of Receipt	March Settlement 1954	June Settlement 1954	Penalty	November Settlement 1954	Penalty	Collections to First Monday in January 1955	Penalty	Delinquent on First Monday in January 1955	Total Delinquent Tax and Penalty	REMARKS
		District No. ..... Rate ..... Mills	District No. ..... Rate ..... Mills	District No. ..... Rate ..... Mills	District No. ..... Rate ..... Mills	District No. ..... Rate ..... Mills	District No. ..... Rate ..... Mills	..... Mills	..... Mills					Month	Day	Year											
		Dollars	Dollars	Dollars	Dollars	Dollars	Dollars	$ cts.	$ cts.	$ cts.	$ cts.							$ cts.	$ cts.	$ cts.	$ cts.	$ cts.	$ cts.	$ cts.	$ cts.	$ cts.	
1												1															
2												2															
3												3															
4												4															
5												5															
6												6															
7												7															
8												8															
9												9															
10												10															
11												11															
12												12															
13												13															
14												14															
15												15															
16												16															
17												17															
18												18															
19												19															
20												20															

Form 5CD (33) [illegible]

Assessment Roll and Tax List of Real Property in the Town of Shiloh

	IN WHOSE NAME ASSESSED	TO WHOM TRANSFERRED	DESCRIPTION OF PROPERTY: SUBDIVISION	Sec. or Lot	Town or Block	Rng.	Number of Acres of Land: Acres	100ths	Indicate Homestead Tax or No	No. School District	Indicate Agricultural Tax or No	TRUE AND FULL VALUATIONS: LAND Exclusive of Improvements	BUILDINGS and Other Structures	MACHINERY Permanently Attached to Real Estate	TOTAL True and Full Value	ASSESSED VALUATIONS: RURAL: Homestead Up to $4,000 20%	RURAL: Over $4,000 and Non-Homestead 33⅓%	ALL OTHER: Homestead Up to $4,000 25%	ALL OTHER: Over $4,000 and Non-Homestead 40%	MACHINERY Permanently Attached to Real Estate 33⅓%	TOTAL ASSESSED VALUE	Total Assessed Value as Equalized by the Board of Review	FINAL EQUALIZED VALUE
												Dollars	Dollars	Dollars	Dollars	Dollars	Dollars	Dollars	Dollars	Dollars	Dollars	Dollars	Dollars
1	U. S. of America		NE ¼ of NE ¼	32	142	26	40																
2	U. S. of America		NW ¼ of NE ¼																				
3	State of Minnesota		SW ¼ of NE ¼																				
4	State of Minnesota		SE ¼ of NE ¼																				
5																							
6	U. S. of America		NE ¼ of NW ¼																				
7	U. S. of America		NW ¼ of NW ¼																				
8	State of Minnesota		SW ¼ of NW ¼																				
9	State of Minnesota		SE ¼ of NW ¼																				
10																							
11	State of Minnesota		NE ¼ of SW ¼																				
12	State of Minnesota		NW ¼ of SW ¼																				
13	U. S. of America		SW ¼ of SW ¼																				
14	State of Minnesota		SE ¼ of SW ¼																				
15																							
16	State of Minnesota		NE ¼ of SE ¼																				
17	State of Minnesota		NW ¼ of SE ¼																				
18	State of Minnesota		SW ¼ of SE ¼																				
19	State of Minnesota		SE ¼ of SE ¼																				
20																							

Cass County, Minnesota, for Taxes for the Year 1953.

	SOLD FOR TAXES	VALUATIONS BY SCHOOL DISTRICTS AS EQUALIZED BY DEPARTMENT OF TAXATION: District No. ..... Rate ..... Mills	District No. ..... Rate ..... Mills	District No. ..... Rate ..... Mills	District No. ..... Rate ..... Mills	District No. ..... Rate ..... Mills	Tax including State Homestead ..... Mills	State Tax on Non-Homestead ..... Mills	SPECIAL TAXES	TOTAL TAXES		PAID	WHEN PAID	Number of Receipt	March Settlement 1954	June Settlement 1954	Penalty	November Settlement 1954	Penalty	Collected to First Monday in January 1955	Penalty	Delinquent on First Monday in January 1955	Total Delinquent Tax and Penalty	REMARKS
		Dollars	Dollars	Dollars	Dollars	Dollars	Dollars	$ cts.	$ cts.	$ cts.			Month Day Year		$ cts.	$ cts.	$ cts.	$ cts.	$ cts.	$ cts.	$ cts.	$ cts.	$ cts.	
1											1													
2											2													
3											3													
4											4													
5											5													
6											6													
7											7													
8											8													
9											9													
10											10													
11											11													
12											12													
13											13													
14											14													
15											15													
16											16													
17											17													
18											18													
19											19													
20											20													

Assessment Roll and Tax List of Real Property in the Town of Walker

Cass County, Minnesota, for Taxes for the Year 1953.

	In Whose Name Assessed	To Whom Transferred	Description of Property: Subdivision	Sec. or Lot	Town or Block	Rg.	Number of Acres of Land: Acres	100ths	No. School District	Indicate Homestead Tax No.	Indicate Agricultural Tax No.	True and Full Valuations: Land Exclusive of Structures and Improvements (Dollars)	Buildings and Other Structures (Dollars)	Machinery Permanently Attached to Real Estate (Dollars)	Total True and Full Value (Dollars)	Assessed Valuations: Rural: Homestead Up to $4,000 20% (Dollars)	Rural: Over $4,000 and Non-Homestead 33⅓% (Dollars)	All Other: Homestead Up to $4,000 25% (Dollars)	All Other: Over $4,000 and Non-Homestead 40% (Dollars)	Machinery Permanently Attached to Real Estate 33⅓% (Dollars)	Total Assessed Value (Dollars)	Total Assessed Value as Equalized by the Board of Review (Dollars)	Final Equalized Value (Dollars)
1	~~Immigration Land Co~~	Alfonzo W. Johnson	NE¼ of NE¼ Lot 1	33	142	26	38	75	8	170													
2	U. S. of America		N ½ of NW¼																				
3	U. S. of America		SW¼ of NE¼																				
4	~~Geo. D. Lupient~~	Violet Lupient	SE¼ of NE¼ Lot 2				8	25															
5																							
6	State of Minnesota		NE¼ of NW¼																				
7	State of Minnesota		NW¼ of NW¼																				
8	~~State of Minnesota~~		SW¼ of NW¼																				
9	~~State of Minnesota~~		SE¼ of NW¼																				
10																							
11	~~State of Minnesota~~		NE¼ of SW¼																				
12	U. S. of America		NW¼ of SW¼																				
13	State of Minnesota		SW¼ of SW¼																				
14	David L. & Amanda M. Buchaw		SE¼ of SW¼ Lot 4				30																
15																							
16			NE¼ of SE¼																				
17	~~Geo. D. Lupient~~		NW¼ of SE¼ Lot 3				26	25															
18			SW¼ of SE¼																				
19			SE¼ of SE¼																				
20																							
							163	75															

	Sold for Taxes	Valuations by School Districts as Equalized by Department of Taxation: District No. ..... Rate ..... Mills	District No. ..... Rate ..... Mills	District No. ..... Rate ..... Mills	District No. ..... Rate ..... Mills	District No. ..... Rate ..... Mills	District No. ..... Rate ..... Mills	Tax including State Homestead ..... Mills	State Tax on Non-Homestead 4.6 Mills	Special Taxes	Total Taxes	Paid	When Paid (Month Day Year)	Number of Receipt	March Settlement 1954	June Settlement 1954	Penalty	November Settlement 1954	Penalty	Collections to Date Monday, January 1955	Penalty	Delinquent on First Monday in January 1955	Total Delinquent Tax and Penalty	Remarks
		Dollars	Dollars	Dollars	Dollars	Dollars	Dollars	$ cts.	$ cts.	$ cts.	$ cts.				$ cts.	$ cts.	$ cts.	$ cts.	$ cts.	$ cts.	$ cts.	$ cts.	$ cts.	
1			74					1268	34		2002	1	PAID IN FULL MAR 17 1954	3711		2002								
2												2												
3												3												
4			93					2472	64		2516	4	PAID IN FULL MAR 17 1954	3711		2516								
5												5												
6												6												
7												7												
8												8												
9												9												
10												10												
11												11												
12												12												
13												13												
14		41 30						798			798	14										798	798	
15												15												
16												16												
17			50					1330	24		1354	17	PAID IN FULL MAR 17 1954	3711		1354								
18												18												
19												19												
20		41 30	217					6568	102		6670	20				5812						798		
			291																					

Note. Rec. Deed for Hermanns 6.4 Middle Creek Twp
Part of Lots 5 - Tax Lots 5 & 9 should be combined

Assessment Roll and Tax List of Real Property in the Town of Shelter

Form 3CD (53)

In whose name assessed	To whom transferred	Description of property: Subdivision	Sec. or Lot	Town or Block	Rng.	Number of Acres of Land: Acres	Tenths	No. School District	Indicate Homestead Tax or Rg	Land Exclusive of Structures and Improvements (Dollars)	Buildings and Other Structures (Dollars)	Machinery Permanently Attached to Real Estate (Dollars)	Total True and Full Value (Dollars)	Rural: Homestead Up to $1,000 20% (Dollars)	Rural: Over $1,000 and Non-Homestead 33⅓% (Dollars)	All Other: Homestead Up to $4,000 25% (Dollars)	All Other: Over $4,000 and Non-Homestead 40% (Dollars)	Machinery Permanently Attached to Real Estate 33⅓% (Dollars)	Total Assessed Value (Dollars)	Total Assessed Value as Equalized by the Board of Review (Dollars)	Final Equalized Value (Dollars)	Remarks
Geo. Backstrom		NE¼ of NW¼	34	142	26	40	61															
Andrew & Ruth Olsen		Lot 3 NW¼ of NE¼ less Rd				38.25																
Lester H. & Adeline F. Pohl		Lot 4 SW¼ of NW¼ less Rd				31.17																
John E. Tate		NE¼ of NE¼ less Rd				36.92	70															
~~Thomas O. Montgomery Beryl Montgomery~~		~~Part~~																				
~~Augusta M. & George L. Dolty~~		~~Lot 5 of Lot 5~~				~~1.25~~																
David & Amanda Deutscher		Lot 2 NW¼ of NW¼ less Rd & less 150' of W 100'				30.41																
Adolph L. Barth		E½ of NW¼ of NW¼ Lot 1 less Rd				17.28	70															
Harold J. & Leah Le Funtha		W½ of Lot 1 less Rd				17.29																
~~Augusta M. & George L. Dolty~~		~~That part of Lot 5 lying east and south of a line beginning at a point on the south line of Lot 5 the 1,135' of the south line of Lot 5 lying adjacent to the east of Lot 5 Lakeside Park~~				~~11.7~~																
Wm. E. & H. B. Rossetter		1,135' of the south line of Lot 5 lying adjacent to the east of Lot 5 Lakeside Park				75	70															
James E. & Alvina E. Sharp		172' of Lot 5 lying adjacent to the south side of Lot 5 Lakeside Park				75																
Robert & Hilda M. Pohl & Martin L. Pohl		NW¼ of SW¼ Part of Lot 5																				
Edward & Lillian E. Ralph		Div. of 10 acres of Lot 2																				
		SE¼ of SW¼																				
Augusta M. ~~& George L.~~ Dolty		~~Lot 5 of Lot 5~~ 4 Corners 170835 Lot 5 of Lot 5				2.5																
Nicholas J. & Theo M. Mennet Sr.		NE¼ of NE¼				40	70															
" " "		NW¼ of NE¼				40																
Fred A. & Beatrice Green		SW¼ of NE¼				40																
" " "		SE¼ of NE¼				40																
						397.54																

Div. of Assessment on file

Div. of Assessment on file - see Page 6.

Cass County, Minnesota, for Taxes for the Year 1953.

	Sold for Taxes	Valuations by School Districts as Equalized by Department of Taxation: District No. ..... Rate ..... Mills (Dollars)	District No. ..... Rate ..... Mills (Dollars)	District No. ..... Rate ..... Mills (Dollars)	District No. ..... Rate ..... Mills (Dollars)	District No. ..... Rate ..... Mills (Dollars)	Tax including State Homestead 4.4 Mills ($ cts.)	State Tax on Non-Homestead 4.4 Mills ($ cts.)	Special Taxes ($ cts.)	Total Taxes ($ cts.)	Paid	When Paid (Month Day Year)	Number of Receipt	March Settlement 1954 ($ cts.)	June Settlement 1954 ($ cts.)	Penalty	November Settlement 1954 ($ cts.)	Penalty	Collections to First Monday in January 1955 ($ cts.)	Penalty	Delinquent on First Monday in January 1955 ($ cts.)	Total Delinquent Tax and Penalty ($ cts.)	Remarks
1		4 62					16 48			16 48	2nd Half Paid / 1st Half Paid	OCT 25 1954 / MAY 31 1954	14289 / 12726		8 24		8 24						
2		4 62					16 48			16 48	PAID IN FULL	JUL 6 1954	11413		16 48		8 24						
3		4 70					18 62			18 62	PAID IN FULL	MAY 6 1954	12378		18 62								
4	SOLD FOR TAXES	9 00					23 94	4 22		23 96													
5		4 62					16 48			16 48	PAID IN FULL	MAY 31 1954	12928		16 48						24 36		
6			4 12 / 117				70 68	5 42	Earlier 5 708	Ralph 14471 224	PAID IN FULL	AUG 14 1954	2418				24 44				50 08 / 5 62	Ralph share	PAID IN FULL
7		100					26 58	4 46		27 04	PAID IN FULL	MAY 8 1954	12921		27 04								
8			4 84 / 275				104 42	12 28		105 70	PAID IN FULL	MAY 1 1954	5969		105 70								
9																							
10		42					11 16	2 00		11 36	PAID IN FULL	MAY 31 1954	12928		11 36								
11	SOLD FOR TAXES	4 10					29 24			29 24											29 24		
12		17					4 52	0 8		4 60	PAID IN FULL	MAY 31 1954	12531		4 60								
13																							
14																							
15		4 20					5 32			5 32	PAID IN FULL	MAY 31 1954	12929		5 32								
16		72					19 14	3 4		19 48	2nd Half Paid / 1st Half Paid	OCT 30 1954 / MAY 31 1954	14817 / 12247		9 74		9 24						
17		75					19 94	3 4		20 28	2nd Half Paid / 1st Half Paid	OCT 31 1954 / MAY 31 1954			10 14		10 14						
18	SOLD FOR TAXES	4 52					10 82			13 82											13 82		
19	SOLD FOR TAXES	4 40					10 64			10 64											10 64		
20																							
		4 78 / 396	4 210 = 688 / 392 = 788				175 10 / 232 36	3 66		411 12					34 74		58 74				125 84		
		874	602 = 1476				407 46																

Lot 5-34-142-26

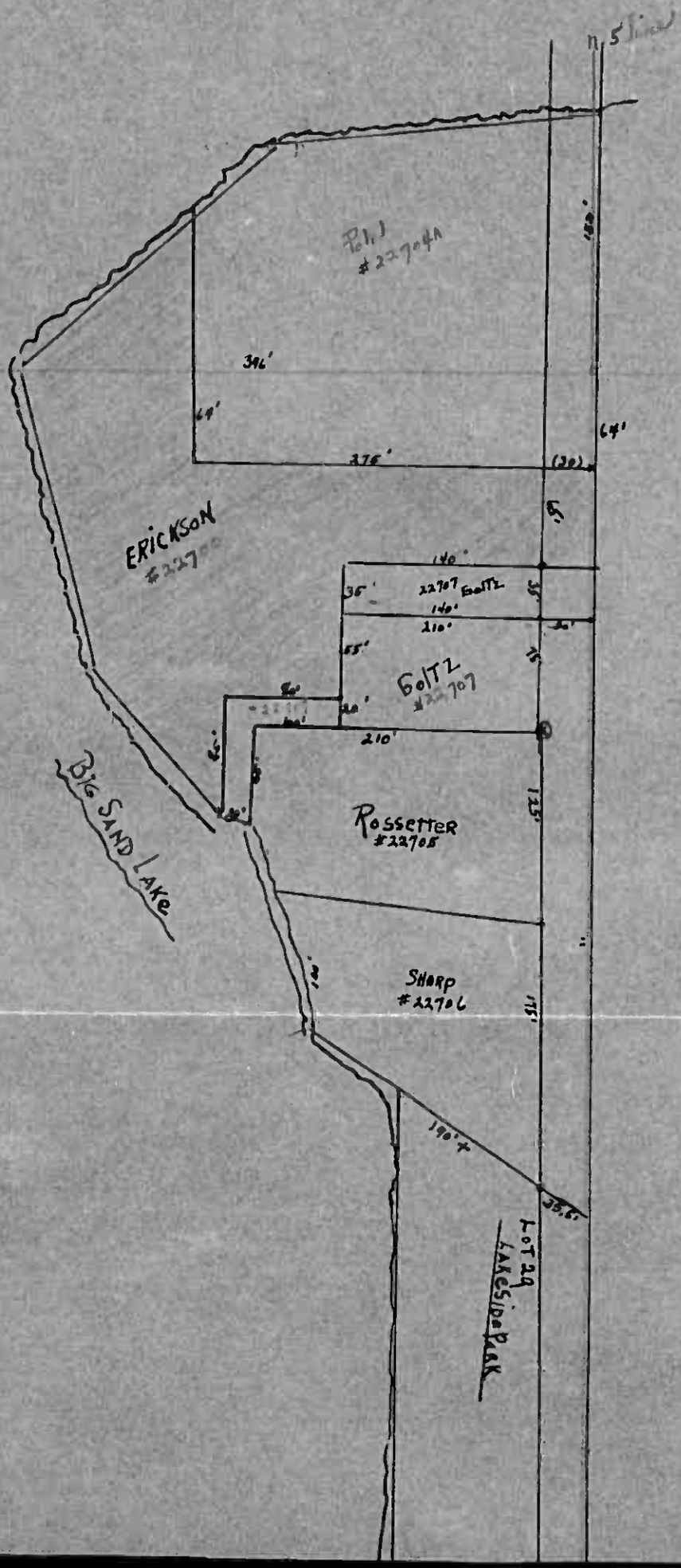

Assessment Roll and Tax List of Real Property in the Town of Walker

Cass County, Minnesota, for Taxes for the Year 1953.

Form 3CD (53) [illegible]

	In Whose Name Assessed	To Whom Transferred	Description of Property: Subdivision	Sec. or Lot	Town or Block	Rng.	Number of Acres of Land: Acres	100ths	No. School District	Indicate Homestead Tax by H.	Indicate Agricultural Tax by Ag.	True and Full Valuations: Land Exclusive of Structures and Improvements (Dollars)	Buildings and Other Structures (Dollars)	Machinery Permanently Attached to Real Estate (Dollars)	Total True and Full Value (Dollars)	Assessed Valuations, Rural: Homestead Up to $4,000 20% (Dollars)	Over $4,000 and Non-Homestead 33⅓% (Dollars)	All Other: Homestead Up to $4,000 25% (Dollars)	Over $4,000 and Non-Homestead 40% (Dollars)	Machinery Permanently Attached to Real Estate 33⅓% (Dollars)	Total Assessed Value (Dollars)	Total Assessed Value as Equalized by the Board of Review (Dollars)	Final Equalized Value (Dollars)
1	Emma M. & Walter A. Frank		NE¼ of NE¼	35	142	26	40		6-1	Yes													
2	" " "		NW¼ of NE¼				40		"	"													
3	" " "		SW¼ of NE¼				40		"	"													
4	" " "		SE¼ of NE¼				40		"	"													
5	Phoebe Swenson		E½ of NE¼ of NW¼				20		"	"													
6	U.S. of America		NE¼ of NW¼																				
7	U.S. of America		NW¼ of NW¼																				
8	U.S. of America		SW¼ of NW¼ Lake Ry																				
9	U.S. of America		SE¼ of NW¼																				
10																							
11	State of Minnesota		NE¼ of SW¼ Lake Ry																				
12	John H. & Elmer M. Johnson		NW¼ of SW¼				40		8														
13	~~A. H. De Graff~~ TREA-BEATRICE TREEN		SW¼ of SW¼				40		11														
14	" " " "		SE¼ of SW¼				40		9														
15																							
16	Emma M. & Walter A. Frank		NE¼ of SE¼				40		11														
17	" " "		NW¼ of SE¼ Lake Ry				39.92		11														
18	Eugene Siegel		SW¼ of SE¼ Lying S. M. & Ry				17.70		11														
19	Lyle Hendrickson		SE¼ of SE¼ Less cemetery				35		11	Yes													
20	Rita Mary Kennedy		NE¼ of the east 1/2 of SE¼ of NE¼ lying N. of Ry				18.45		11	Yes													
							450.77																

Valuations by School Districts as Equalized by Department of Taxation

	Sold for Taxes	District No. ..... Rate ..... Mills	District No. ..... Rate ..... Mills	District No. ..... Rate ..... Mills	District No. ..... Rate ..... Mills	District No. ..... Rate ..... Mills	District No. ..... Rate ..... Mills	Tax Including State Homestead ..... Mills	State Tax on Non-Homestead 4.6 Mills	Special Taxes	Total Taxes		Paid	When Paid: Month	Day	Year	Number of Receipt	March Settlement 1954	June Settlement 1954	Penal	November Settlement 1954	Penalty	Collections in First Monday in January 1954	Penalty	Delinquent on First Monday in January 1955	Total Delinquent Tax and Penalty	Remarks
		Dollars	Dollars	Dollars	Dollars	Dollars	Dollars	$ cts.	$ cts.	$ cts.	$ cts.							$ cts.	$ cts.	$ cts.	$ cts.	$ cts.	$ cts.	$ cts.	$ cts.	$ cts.	
1	SOLD FOR TAXES	46						12 24			12 24	1													12 24		
2		40						10 64			10 64	2													10 64		
3		40						10 64			10 64	3													10 64		
4		79						21 00			21 00	4													21 00		
5		30						7 98			7 98	5	PAID IN FULL	OCT	14	1954	13764				7 98	02				Bal. pen. due 25c.
6												6															
7												7															
8												8															
9												9															
10												10															
11												11															
12	SOLD FOR TAXES	85						22 60			22 60	12	Had Half Paid	OCT	30	1954	16061										
13	SOLD FOR TAXES	145						38 56			38 56	13	1st Half Paid	MAY	31	1954	12931		11 30		11 30						
14		40						10 64			10 64	14													38 56	33 65	
15												15													10 64	11 70	
16		40						10 64			10 64	16															
17		39						10 36			10 36	17													10 64		
18		50						13 30			13 30	18	PAID IN FULL	MAY	31	1954	12923		13 30						10 36		
19		95						25 26	44		25 70	19	Balance Paid	AUG	13	1954	13410		13 21		12 47						
													Pay Paid	MAY	31	1954	12930										
20		50						13 30			13 30	20	PAID IN FULL	MAY	31	1954	12934		13 30								
		68½																									
		95																	51 11		24 77				124 72		
		779						207 16	44		207 60																

Assessment Roll and Tax List of Real Property in the Town of Platter

Cass County, Minnesota, for Taxes for the Year 1953.

Form SCD (51) [illegible]

	Description of Property							True and Full Valuations				Assessed Valuations							
												Rural		All Other					
In Whose Name Assessed	To Whom Transferred	Subdivision	Sec. or Lot	Town or Block	Rng.	Number of Acres of Land: Acres	Tenths	No. School District	Indicate Homestead Tax by Ha	Indicate Agricultural Tax by Ag	Land Exclusive of Structures and Improvements	Buildings and Other Structures	Machinery Permanently Attached to Real Estate	Total True and Full Value	Homestead Up to $4,000 20%	Over $4,000 and Non-Homestead 33⅓%	Homestead Up to $4,000 25%	Over $4,000 and Non-Homestead 40%	Machinery Permanently Attached to Real Estate 33⅓%	Total Assessed Value	Total Assessed Value as Revalued by the Board of Review	Final Equalized Value
						Acres	Tenths				Dollars	Dollars	Dollars	Dollars	Dollars	Dollars	Dollars	Dollars	Dollars	Dollars	Dollars	Dollars
State of Minnesota		NE¼ of NW¼	36	142	26			6-1														
State of Minnesota		NW¼ of NE¼																				
State of Minnesota		SW¼ of NE¼																				
State of Minnesota		SE¼ of NE¼																				
Platter & Kathryn Andrews		NE¼ of NW¼				40			Yes													
" "		NW¼ of NW¼				40			"													
Platter & Kathryn A. Andrews		SW¼ of NW¼				40			"													
State of Minnesota		SE¼ of NW¼																				
State of Minnesota		NE¼ of SW¼																				
Henry Frank		NW¼ of SW¼				40			"													
Chas. A. Graham		SW¼ of SW¼				40			70													
State of Minnesota		SE¼ of SW¼																				
State of Minnesota		NE¼ of SE¼ Lot 1																				
State of Minnesota		NW¼ of SE¼																				
State of Minnesota		SW¼ of SE¼																				
Frank L. Brown & Lena M. Brown		SE¼ of SE¼				40			Yes													
Stewart Brown																						
						240																

	Sold for Taxes	Valuations by School Districts as Equalized by Department of Taxation: District No. / Rate ... Mills	Dollars	District No. / Rate ... Mills	Dollars	District No. / Rate ... Mills	Dollars	District No. / Rate ... Mills	Dollars	District No. / Rate ... Mills	Dollars	Tax including State Homestead ... Mills	$ cts.	State Tax on Non-Homestead 4.6 Mills	$ cts.	Special Taxes	$ cts.	Total Taxes	$ cts.	Paid	When Paid: Month	Day	Year	Number of Receipt	Marcell Settlement 1954	$ cts.	June Settlement 1954	$ cts.	Penalty	$ cts.	November Settlement 1954	$ cts.	Penalty	$ cts.	Collections to First Monday in January 1955	$ cts.	Penalty	$ cts.	Delinquent to First Monday in January 1955	$ cts.	Total Delinquent Tax and Penalty	$ cts.	Remarks
1																																												
2																																												
3																																												
4																																												
5																																												
6		$ 40				1064				1064																														10.40	11.50		
7		$ 295				7844				7844																														78.44	86.26		
8		$ 40				1064				1064																														10.64	11.70		
9																																												
10																																												
11																																												
12		$ 110				2924				2924										PAID IN FULL	APR	26	1954	5[illegible]			29.24																
13		106				2868		50		2868										2nd Half Paid	OCT	30	1954	4740																			
14																				1st Half Paid	MAY	1	1954	3936			14.34			14.34												
15																																												
16																																												
17																																												
18																																												
19		$ 40				1064				1064										PAID IN FULL	MAY	3RD	1954	6938			10.64																
20		$ 525																																										
		106				16778		50		16828																	54.24		14.34										90.02			
		631																																										

Assessment Roll and Tax List of Real Property in the ..... of .....

Cass County, Minnesota, for Taxes for the Year 1953.

			DESCRIPTION OF PROPERTY						TRUE AND FULL VALUATIONS				ASSESSED																								
													RURAL				ALL OTHE																				
IN WHOSE NAME ASSESSED	TO WHOM TRANSFERRED		SUBDIVISION	Sec. or Lot	Town or Block	Rng.	Number of Acres of Land		Indicate Homestead Tax or No	Indicate Agricultural Tax or No	LAND Exclusive of Structures and Improvements	BUILDINGS and Other Structures	MACHINERY Permanently Attached to Real Estate	TOTAL True and Full Value	Homestead Up to $4,000 20%	Over $4,000 and Non-Homestead 33⅓%	Homestead Up to $4,000 25%	Over and Non-Homestead																			
							Acres	100ths			Dollars	Dollars	Dollars	Dollars	Dollars	Dollars	Dollars	Dollars																			
		1	N E ¼ of N E ¼																																		
		2	N ½ of N E ¼																																		
		3	S W ¼ of N E ¼																																		
		4	S ½ of N ½ ¼																																		
		5																																			
		6	N E ¼ of N W ¼																																		
		7	N ½ ¼ of N W ¼																																		
		8	S W ¼ of N W ¼																																		
		9	N E ¼ of N W ¼																																		
		10																																			
		11	N E ¼ of S W ¼																																		
		12	N W ¼ of S W ¼																																		
		13	S W ¼ of S W ¼																																		
		14	S E ¼ of S W ¼																																		
		15																																			
		16	N E ¼ of S E ¼																																		
		17	N W ¼ of S E ¼																																		
		18	S W ¼ of S E ¼																																		
		19	S E ¼ of S E ¼																																		
		20																																			

Tax including State assessed ....Mills	State Tax on Non-Homestead .....Mills	SPECIAL TAXES	TOTAL TAXES		PAID	WHEN PAID	Number of Receipt	March Settlement 1954	June Settlement 1954	Penalty	November Settlement 1954	Penalty	Collections to First Monday in January 1955	Penalty	Delinquent on First Monday in January 1955	Total Delinquent Tax and Penalty	REMARKS
$ cts.	$ cts.	$ cts.	$ cts.			Month Day Year		$ cts.	$ cts.	$ cts.	$ cts.	$ cts.	$ cts.	$ cts.	$ cts.	$ cts.	
				1													
				2													
				3													
				4													
				5													
				6													
				7													
				8													
				9													
				10													
				11													
				12													
				13													
				14													
				15													
				16													
				17													
				18													
				19													
				20													

PAGES 37 THRU 44 BLANK

Assessment Roll and Tax List of Real Property in the Town of Alden

Cass County, Minnesota, for Taxes for the Year 1953

Form SC (53) MAKE ONE ENTRY, SEPARATE

Lakeside Park

In Whose Name Assessed	To Whom Transferred	Description of Property: Subdivision	Sec. or Lot	Town or Block	Reg.	Number of Acres of Land: Acres	100ths	No. School District	Info. Affecting Levy Tax or No.	Info. Affecting Total Tax or No.	True and Full Valuations: Land Exclusive of Structures and Improvements (Dollars)	Buildings and Other Structures (Dollars)	Machinery Permanently Attached to Real Estate (Dollars)	Total True and Full Value (Dollars)	Assessed Valuations, Rural: Homestead Up to $4,000 20% (Dollars)	Rural: Over $4,000 and Non-Homestead 33⅓% (Dollars)	All Other: Homestead Up to $4,000 25% (Dollars)	All Other: Over $4,000 and Non-Homestead 40% (Dollars)	Machinery Permanently Attached to Real Estate 33⅓% (Dollars)	Total Assessed Value (Dollars)	Total Assessed Value to Equalized by the Board of Review (Dollars)	Final Equalized Value (Dollars)
		Lot 64 Lakeside Park Part of Lot 5 Sec. 34-142-26																				
Caldie L. & Josephine M. Erickson		1						6-1	70													
" " "		2						"														
" " "		3						"														
Erick N. & Gunhildred Anderson		4						"														
" " "		5						"														
Oscar L. & Florence E. Edwards		6						"														
" " "		7						"														
Benjamin Magnuson		8						"			Paid in full on mother's Jan 1953							Lower Bro.	350			
" "		9						"			"	"	"	"					17			
" "		10						"			"	"	"	"					83			
A. E. & Letta Peterson	& Robert E. Oca	11						"			"	"	"	"					105			
" "	"	12						"			"	"	"	"					17			
" "	"	13						"			"	"	"	"					17			
Roy A. & Mildred R. Ahlstom		14						"														
" "		15						"														
" "		16						"														
		17																				
		18																				
		19																				
		20																				

Sold for Taxes	Validations by School Districts as Equalized by Department of Taxation: District No. / Rate ... Mills	District No. / Rate ... Mills	District No. / Rate ... Mills	Total Mills	District No. / Rate ... Mills	District No. / Rate ... Mills	Tax Including State Homestead	State Tax on Non-Homestead	Special Taxes	Total Taxes		Paid	When Paid (Month Day Year)	Number of Receipt	March Settlement 1954	June Settlement 1954	Penalty	November Settlement 1954	Penalty	Collections to First Monday in January 1953	Penalty	Delinquent on First Monday in January 1953	Total Delinquent Tax and Penalty	Remarks
	Dollars	Dollars	Dollars	Dollars	Dollars	Dollars	$ cts.	$ cts.	$ cts.	$ cts.					$ cts.	$ cts.	$ cts.	$ cts.	$ cts.	$ cts.	$ cts.	$ cts.	$ cts.	
1				17			44	08		502	1	PAID IN FULL	MAY 31 1954	12946		1506								
2				17			44	08		502	2	PAID IN FULL	MAY 31 1954											
3				17			44	08		502	3	PAID IN FULL	MAY 31 1954											
4				11			320	06		326	4	PAID IN FULL	MAY 31 1954	12947		2956								
5				89			2588	42		2630	5	PAID IN FULL	MAY 31 1954											
6				67			1948	32		1980	6	Balance Paid Per Ledg	OCT 30 1954 / MAY 31 1954	12988		2000		1960						
7				67			1948	32		1980	7	Balance Paid Per Ledg	OCT 30 1954 / MAY 31 1954	6664										
8	Abst.	# 6226	H 210	350			6108 / 10182	164		6272 / 10346	8	Balance Paid 1st Half Paid	SEP 13 1954 / MAY 31 1954											
9	"	# 6226	H 59				944	08		952	9	Balance Paid 1st Half Paid	SEP 13 1954 / MAY 31 1954	8252		5712		1070					42.38 Abted	
10	"	# 6226	H 20 / 33				968	16		984	10	Balance Paid 1st Half Paid	SEP 13 1954 / MAY 31 1954										2.12 "	
11				205			5964	96		6060	11	PAID IN FULL	MAY 31 1954										3.82 "	
12				17			444	08		502	12	PAID IN FULL	MAY 31 1954	12948		7064								
13				17			444	08		502	13	PAID IN FULL	MAY 31 1954											
14			H	8			232			232	14	PAID IN FULL	AUG 5 1954					232						
15			H	28			814			814	15	PAID IN FULL	AUG 5 1954	11682				814						
16			H	20			582			582	16	PAID IN FULL	AUG 5 1954					582						Canc. Int. $1.45
17											17													
18											18													
19											19													
20											20													
			H	56																				
				924			28502	436		28938						19432		4658						4.82
				980																				

Assessment Roll and Tax List of Real Property in the Town of Walter

Cass County, Minnesota, for Taxes for the Year 1953.

Form SC (1J) (Rev. 12-1-52) Department of Taxation

Lakeside Park

In Whose Name Assessed	To Whom Transferred	Description of Property: Subdivision	Sec. or Lot	Town or Block	Rge.	Number of Acres of Land: Acres	Tenths	No. School District	Indicate Classification by Letter	Indicate Applicable Tax Code Letter	True and Full Valuations: Land Exclusive of Structures and Improvements	Buildings and Other Structures	Machinery Permanently Attached to Real Estate	Total True and Full Value	Assessed Valuations: Rural: Homestead Up to $4,000 20%	Rural: Over $4,000 and Non-Homestead 33⅓%	All Other: Homestead Up to $4,000 25%	All Other: Over $4,000 and Non-Homestead 40%	Machinery Permanently Attached to Real Estate 33⅓%	Total Assessed Value	Total Assessed Value as Equalized by the Board of Review	Final Equalized Value	Remarks
											Dollars	Dollars	Dollars	Dollars	Dollars	Dollars	Dollars	Dollars	Dollars	Dollars	Dollars	Dollars	
Robert L. & Myrtle A. Kasper		Lakeside Park	1			1.2		1	Res														
" " "		"	2			2		"															
" " "		"	3			3		"															
" " "		"	4			4		"															
L. A. & H. Kasper		"	5			5		"			Was Homestead for 1953												
" " "		"	6			6		"															
" " "		"	7			9		"															
" " "		"	8			8		"															
" " "		"	9			9		"															
" " "		"	10			10		"															
Philip M. & Annette Spaglieri		"	11			11		Res															
Philip M. Spaglieri		"	12			12		"															
" "		"	13			13		"															
Earl F. & Elsa A. Speck		"	14			14		Res															
" " "		"	15			15		"															
" " "		"	16			16		"															
Rose Nicklason		"	17			17		Res															
" "		"	18			18		"															
" "		"	19			19		"															
" "		"	20			20		Res															

	Valuations by School Districts as Equalized by Department of Taxation: District No. / Rate Mills	District No. / Rate Mills	District No. / Rate Mills	District No. / Rate Mills	Tax including State Homestead Mills	State Tax on Non-Homestead	Special Taxes	Total Taxes	Paid	When Paid	Number of Receipt	March Settlement 1954	June Settlement 1954	Penalty	November Settlement 1954	Penalty	Collections to First Monday in January 1955	Penalty	Delinquent on First Monday in January 1955	Total Delinquent Tax and Penalty	Remarks
Sold for Taxes	Dollars	Dollars	Dollars	Dollars	$ cts.	$ cts.	$ cts.	$ cts.		Month Day Year		$ cts.	$ cts.	$ cts.	$ cts.	$ cts.	$ cts.	$ cts.	$ cts.	$ cts.	
1				20	582			582	6 PAID IN FULL	MAY 13 1954											
2				10	290			290	2 PAID IN FULL	MAY 18 1954	5971		40.76								
3				10	290			290	3 PAID IN FULL	MAY 18 1954											
4				100	2988	7.46 Mills		2908	4 PAID IN FULL	MAY 13 1954											
5				17	494	08		502	1st Half Paid / 2nd Half Paid	MAY 31 1954											
6	Abst. $6288			159 / 239	4636 / 6954	70 / 168		4636 / 6954	1st Half Paid / 2nd Half Paid	OCT 20 1954 / MAY 31 1954											
7				17	494	08		502	1st Half Paid / 2nd Half Paid	OCT 20 1954 / MAY 31 1954	7652		46.98		23.46						24.45 a Abated
8				17	494	08		502	1st Half Paid / 2nd Half Paid	OCT 20 1954 / MAY 31 1954	13986										
9				17	494	08		502	1st Half Paid / 2nd Half Paid	OCT 20 1954 / MAY 31 1954											
10				17	494	08		502	1st Half Paid / 2nd Half Paid	OCT 20 1954 / MAY 31 1954											
11				17	494	08		502	1st Half Paid / 2nd Half Paid	OCT 30 1954 / MAY 31 1954											
12				183	5324	86		5410	1st Half Paid / 2nd Half Paid	OCT 30 1954 / MAY 31 1954	16058 / 12944		32.07		32.07						
13				17	494	08		502	1st Half Paid / 2nd Half Paid	OCT 30 1954 / MAY 31 1954											
14				10	290			290	2nd Half Paid	OCT 26 1954											
15				118	3432			3432	1st Half Paid / 2nd Half Paid	MAY 28 1954 / OCT 26 1954	7597		1.45 / 17.16		1.45 / 17.16						
16				10	290			290	1st Half Paid / 2nd Half Paid	MAY 28 1954 / OCT 26 1954	7657		1.45 / 1.45		1.45 / 1.45						
17				17	494	08		502	PAID IN FULL	MAY 31 1954											
18				42	1222	20		1242	PAID IN FULL	MAY 31 1954	7698		27.48								
19				17	494	08		502	PAID IN FULL	MAY 31 1954											
20				17	494	08		502	PAID IN FULL	MAY 31 1954											
				278 / 624 / 902	26346	298		26640					167.29		74.69						

Assessment Roll and Tax List of Real Property in the Town of Walter

Cass County, Minnesota, for Taxes for the Year 1953.

Form 3C (33) 50,000-3-49 M.P.L.S.

Lakeside Park

	In Whose Name Assessed	To Whom Transferred	Description of Property: Subdivision	Sec. or Lot	Town or Block	Rng.	Number of Acres of Land: Acres	10ths	No. School District	Indicates Homestead Tax Be	Indicates Application for Tax Be	True and Full Valuations: Land Exclusive of Structures and Improvements (Dollars)	Buildings and Other Structures (Dollars)	Machinery Permanently Attached to Real Estate (Dollars)	Total True and Full Value (Dollars)	Assessed Valuations: Rural: Homestead Up to $4,000 (Dollars)	Rural: Over $4,000 and Non-Homestead (Dollars)	All Other: Homestead Up to $4,000 (Dollars)	All Other: Over $4,000 and Non-Homestead (Dollars)	Machinery Permanently Attached to Real Estate (Dollars)	Total Assessed Value (Dollars)	Total Assessed Value as Equalized by the Board of Review (Dollars)	Final Equalized Value (Dollars)
1	Aug. H. Erickson		Lakeside Park				21	2	6-1	No													
2	"						22		"														
3	~~Wm. Horton~~	August Erickson					23		"														
4	~~Wm. & Laura E. Horton~~	" "					24		"														
5	" " " "		"	S 20' of			25		"														
6	~~Fred & Paul M. Schweiger~~			N 20' ~~of~~			25		4														
7	" " "						26		"														
8	" " "						27		"														
9	" " "						28		"														
10	" " "						29		"														
11																							
12																							
13																							
14																							
15																							
16																							
17																							
18																							
19																							
20																							

	Sold for Taxes	Validations by School Districts as Equalized by Department of Taxation: District No. / Rate / Mills	District No. / Rate / Mills	District No. / Rate / Mills	District No. / Rate / Mills	District No. / Rate / Mills	District No. / Rate / Mills	Tax Including State Homestead Mills	State Tax on Non-Homestead 4.6 Mills	Special Taxes	Total Taxes	Paid	When Paid (Month Day Year)	Number of Receipt	March Settlement 1954	June Settlement 1954	Penalty	November Settlement 1954	Penalty	Collections to First Monday in January 1955	Penalty	Delinquent to First Monday in January 1955	Total Delinquent Tax and Penalty	Remarks
		Dollars	Dollars	Dollars	Dollars	Dollars	Dollars	$ cts.	$ cts.	$ cts.	$ cts.				$ cts.	$ cts.	$ cts.	$ cts.	$ cts.	$ cts.	$ cts.	$ cts.	$ cts.	
1					11.1			32.28	5.7		32.85	1	PAID IN FULL FEB 1 1954	2082	32.85									
2					17			49.4	0.8		50.2	2	PAID IN FULL FEB 1 1954		50.2									
3					47			194.8	3.2		198.0	3	PAID IN FULL MAR 22 1954			198.0								
4					17			49.4	0.8		50.2	4	PAID IN FULL MAR 22 1954	4180		50.2								
5					8			23.2	0.4		23.6	5	PAID IN FULL MAR 22 1954			23.6								
6					5			14.6			14.6	6	~~PAID IN FULL~~ MAY 31 1954											
7					178			517.8			517.8	7	PAID IN FULL MAY 31 1954											
8					10			29.0			29.0	8	PAID IN FULL MAY 31 1954	12946		61.88								
9					10			29.0			29.0	9	" IN FULL MAY 31 1954											
10					10			29.0			29.0	10	" IN FULL MAY 31 1954											
11												11												
12												12												
13												13												
14												14												
15												15												
16												16												
17												17												
18												18												
19												19												
20												20												
				# 213				1259.0	4.04		1269.4				378.2	891.2								
				220																				
				433																				

Assessment Roll and Tax List of Real Property in the Town of Walter

Cass County, Minnesota, for Taxes for the Year 1953.

Form SC (53) WALTER-DUTTON BINGHAM, MINNEAPOLIS

Lakeside Park

	In Whose Name Assessed	To Whom Transferred	Description of Property: Subdivision	Sec. or Lot	Town or Block	Rng.	Number of Acres of Land (Acres / Tenths)	No. School District	Taxes Levied Last Year or No	Taxes Levied This Year or No	True and Full Valuations: Land Exclusive of Structures and Improvements	Buildings and Other Structures	Machinery Permanently Attached to Real Estate	Total True and Full Value	Assessed Valuations: Rural: Homestead Up to $4,000 20%	Rural: Over $4,000 and Non-Homestead 33⅓%	All Other: Homestead Up to $4,000 25%	All Other: Over $4,000 and Non-Homestead 40%	Machinery Permanently Attached to Real Estate 33⅓%	Total Assessed Value	Total Assessed Value as Equalized by the Board of Review	Final Equalized Value
											Dollars	Dollars	Dollars	Dollars	Dollars	Dollars	Dollars	Dollars	Dollars	Dollars	Dollars	Dollars
			Lakeside Park																			
1	Delbert H. & Maxine L. Bridge		Outlot	a			6.1		No													
2	Henry P. Goos		Tract #1 of Outlot	B.					No													
3	Benjamin Magnuson		" 2 "	B					Yes													
4	A. E. & Selah Peterson		" 3 "	B					"													
5	Robert A. & Myrtle Kasper		" 4 "	B.					No													
6	H. A. & H. Kasper		" 5 "	B.					"													
7	" " "		" 6 "	B					"													
8	L. M. Kyaghison		" 7 "	B					"													
9	Earl F. & Elsie A. Speck		" 8 "	B					Yes													
10	Rose Nicklason		" 9 "	B.					No													
11	A. L. Erickson		" 10 "	B.					"													
12																						
13																						
14																						
15																						
16																						
17																						
18																						
19																						
20																						

Valuations by School Districts as Equalized by Department of Taxation

	Sold for Taxes	District No. ..... Rate ..... Mills	District No. ..... Rate ..... Mills	District No. ..... Rate ..... Mills	Tax Including State Homestead	State Tax on Non-Homestead 4.6 Mills	Special Taxes	Total Taxes	Paid	When Paid (Month Day Year)	Number of Receipt	March Settlement 1954	June Settlement 1954	Penalty	November Settlement 1954	Penalty	Collections to First Monday in January 1955	Penalty	Delinquent on First Monday in January 1955	Total Delinquent Tax and Penalty	Remarks
		Dollars	Dollars	Dollars	$ cts.	$ cts.	$ cts.	$ cts.				$ cts.	$ cts.	$ cts.	$ cts.	$ cts.	$ cts.	$ cts.	$ cts.	$ cts.	
				#120 133	7360	62		7422	2nd Half Paid 1st Half Paid	OCT 20 1954 MAY 31 1954	12942		3711		3711						
2				3	88			88	PAID IN FULL	MAY 14 1954	5364		88								
3				#2	58	02		60	1st Half Paid	MAY 31 1954	12574		30						30	33	
4				#2	58			58	PAID IN FULL	MAY 31 1954	12945		58								
5				4	116	02		118	PAID IN FULL	MAY 18 1954	5877		118								
6				4	116	02		118	2nd Half Paid 1st Half Paid	OCT 20 1954 MAY 31 1954	13920				118						
7				4	116	02		118	2nd Half Paid 1st Half Paid	OCT 20 1954 MAY 31 1954	7652		118								
8				4	116	02		118	2nd Half Paid 1st Half Paid	OCT 30 1954 MAY 31 1954	16037 12944		58		58						
9				#2	58			58	2nd Half Paid 1st Half Paid	OCT 26 1954 MAY 28 1954	16081 7597		29		29						
10				2	58			58	PAID IN FULL	1954	7287		58								
11				2	58			58	PAID IN FULL	FEB 11 1954	2087	58									
12																					
13																					
14																					
15																					
16																					
17																					
18																					
19																					
20																					
				#126 156 282	8202	72		8274				58	4264		3917				30	33	

OK 4-1-53

Slater Township
Division of Outlot "B"
Lakeside Park

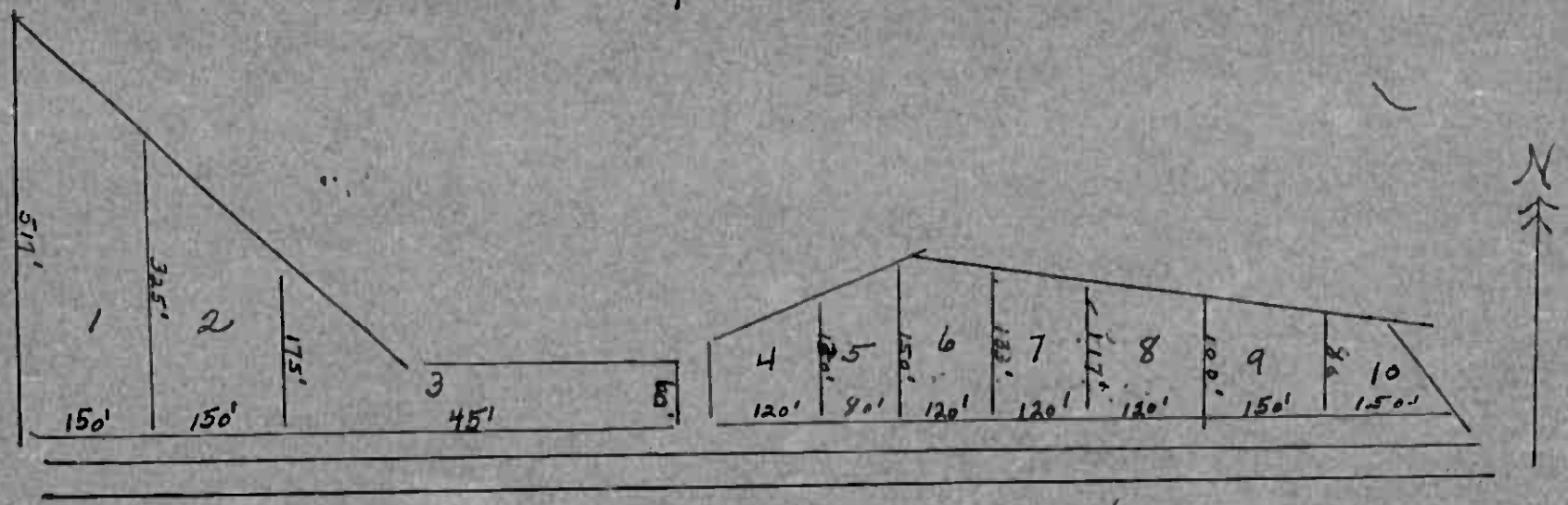

Lots 1: Henry P. Boos
2: Benjamin Magnuson
3: A. C. & Lelah Petersen
4: Robert A. & Myrtle Kasper
5: H. A. W. Kasper

Lot 6: H. A. W. Kasper
7: R. M. Kaghien
8: Carey E. Chardyck
9: Rose Nickleson
10: A. L. Erickson

Form 8C (53) [illegible]

Lakeside Park

Assessment Roll and Tax List of Real Property in the Town of Alstad, Cass County, Minnesota, for Taxes for the Year 1953.

	IN WHOSE NAME ASSESSED	TO WHOM TRANSFERRED	DESCRIPTION OF PROPERTY: SUBDIVISION	Sec. or Lot	Town. or Block	Rng.	Number of Acres of Land: Acres	Number of Acres of Land: Mills	Sch. School District	Individual Homestead Tax or Sc	Individual Agricultural Tax or Sc	TRUE AND FULL VALUATIONS: LAND Exclusive of Structures and Improvements (Dollars)	BUILDINGS and Other Structures (Dollars)	MACHINERY Permanently Attached to Real Estate (Dollars)	TOTAL True and Full Value (Dollars)	ASSESSED VALUATIONS: RURAL: Homestead Up to $4,000 20% (Dollars)	RURAL: Over $4,000 and Non-Homestead 33⅓% (Dollars)	ALL OTHER: Homestead Up to $4,000 25% (Dollars)	ALL OTHER: Over $4,000 and Non-Homestead 40% (Dollars)	MACHINERY Permanently Attached to Real Estate 33⅓% (Dollars)	TOTAL ASSESSED VALUE (Dollars)	Total Assessed Value as Equalized by the Board of Review (Dollars)	FINAL EQUALIZED VALUE (Dollars)
1																							
2																							
3																							
4																							
5																							
6																							
7																							
8																							
9																							
10																							
11			Total Acres 3844.85																				
12																							
13																							
14																							
15																							
16																							
17																							
18																							
19																							
20																							

	SOLD FOR TAXES	VALUATIONS BY SCHOOL DISTRICTS AS EQUALIZED BY DEPARTMENT OF TAXATION: District No. ..... Rate ..... Mills (Dollars)	District No. 1 Rate 46.66 Mills (Dollars)	District No. ..... Rate ..... Mills (Dollars)	District No. 1 Rate 46.66 Mills (Dollars)	District No. ..... Rate ..... Mills (Dollars)	District No. ..... Rate ..... Mills (Dollars)	Tax Including State Homestead ..... Mills ($ cts.)	State Tax on Non-Homestead 4.66 Mills ($ cts.)	SPECIAL TAXES ($ cts.)	TOTAL TAXES ($ cts.)		PAID	WHEN PAID: Month Day Year	Number of Receipt	March Settlement 1954 ($ cts.)	June Settlement 1954 ($ cts.)	Penalty ($ cts.)	November Settlement 1954 ($ cts.)	Penalty ($ cts.)	Collection to First Monday in January 1955 ($ cts.)	Penalty ($ cts.)	Delinquent on First Monday in January 1955 ($ cts.)	Total Delinquent Tax and Penalty ($ cts.)	REMARKS
1												1												
2												2												
3												3												
4												4												
5												5												
6												6												
7												7												
8												8												
9												9												
10												10												
11	Alstad	H 4660		1281	5941		2062.70					11												
12	Alstad	NH 3097		2582	5679		NH 112348					12												
13		7757		3863	11620		318618	2654		321272		13												
14												14												
15												15												
16												16												
17												17												
18												18												
19												19												
20												20												