Slater

ASSESSMENT & TAX LIST

1946

DIRECTIONS TO ASSESSOR

OFFICE OF COUNTY AUDITOR,

CASS County, Minn., APR 9 1946.

Geo. Backstrom Assessor of the Town of Slater

According to the requirements of law, I hereewith deliver to you the Real and Personal Property Assessment Books for the said Town for the year 1946, containing a list of all Real Estate subject to taxation, so far as the same have come to my knowledge from any source and I hereby direct you to assess all property and make return thereof to me as required by the laws of the State of Minnesota prescribing the duties of the assessor.

A form of the return to be signed by you is appended in this book.

J. Thomson County Auditor.

Extracts from Laws Relating to the Listing of Personal Property.

(Section Numbers Refer to Minnesota Statutes 1945)

Sec. 272.01. PROPERTY SUBJECT TO TAXATION. All real and personal property in this state, and all personal property of persons residing therein, * * * is taxable, except such as is by law exempt from taxation.

WHEN LISTED AND ASSESSED

Sec. 273.01 * * * Personal Property shall be listed and assessed annually with reference to its value on May 1, and if acquired on that day, shall be listed by or for the persons acquiring it.

Sec. 273.02. By whom listed. Personal Property shall be listed in the manner following:

1. Every person of full age and sound mind, being a resident of this state, shall list all of his *** personal property.

2. He shall also list separately, and in the name of his principal, all moneys and other personal property invested, loaned, or otherwise controlled by him as agent or attorney, ***.

3. The property of a minor, child or insane person shall be listed by his guardian, or by the person having such property in charge.

4. The property of a person for whose benefit it is held in trust, by the trustee, of the estate of a deceased person, by the executor or administrator.

5. The property of a corporation whose assets are in the hands of a receiver, by such receiver.

6. The property of a body politic or corporate, by the proper agent or officer thereof.

7. The property of a firm or company, by a partner or agent thereof.

8. The property of manufacturers and others in the hands of an agent, by such agent in the name of his principal, as merchandise.

Sec. 273.28. Where listed. Except as otherwise in this chapter provided, personal property shall be listed and assessed in the county, town, or district where owner, agent or trustee resides.

Sec. 273.27. Certain personal property; where listed. All household goods and furniture, including clocks, musical instruments, and other articles of ornament and adornment of the family and all personal property used for the convenience of the family or domestic purposes, or for the furnishing or equipment of the family residence, shall be listed and assessed in the district where the same is usually kept.

Sec. 273.29. Merchants and manufacturers. The personal property pertaining to the business of a merchant or of a manufacturer shall be listed in the town or district where his business is carried on.

Sec. 273.30. Farm property of non-resident. When the owner of livestock or other personal property connected with a farm does not reside thereon, the same shall be listed and assessed in the town or district, where the farm is situated. If the farm is situated in several towns or districts, it shall be listed and assessed in the town or district in which the principal place of business of such farm is located.

Sec. 273.32. Elevators, etc., on railroad. All elevators and warehouses, with the machinery and fixtures thereto, situated upon the land of any railroad company which are not in good faith owned, operated and exclusively controlled by such company, shall be listed and assessed as personal property in the town or district where situated.

Sec. 273.33. Pipeline companies. Personal property of *** pipeline companies used in the transportation of petroleum, gasoline, or other petroleum products *** shall be listed and assessed in the county, town, or district where the same is usually kept.

Sec. 273.35. Personal property of electric light and power companies in cities and villages. Personal property of electric light and power companies having a fixed situs in any city, village, or town in this state shall be listed and assessed where situated ***.

Sec. 273.37. Personal property of electric light and power companies outside of cities and villages. Personal property, other than personal property lying inside of the corporate limits of any city of the first class, of electric light and power companies, and other individuals and partnerships supplying electric power, having a fixed situs in any town or district in this state, shall be listed in the township, shall be listed with and assessed by the commissioner of taxation in the county where situated.

Sec. 273.23. Merchants; Consignees. Every merchant required to list his property shall state also the value of his property pertaining to his business as a merchant. No consignee shall be required to list for taxation any property the product of this state, nor the value of any personal property consigned to him for any other place for the sole purpose of being stored in such place, and he has no interest in such property, and derives no profit from its sale.

Sec. 273.24. Manufacturers. Every manufacturer required to list his property shall state also the value of all articles purchased, received, or otherwise held for the purpose of being used, in whole or in part, in any process of manufacturing, combining, rectifying or refining. Every manufacturer and person owning a manufacturing establishment of any kind shall list, as part of his manufacturer's stock, all tools, implements and machinery, whether fixtures or otherwise, owned or designed to be used in any such process, except such fixtures as have been considered real property.

Sec. 273.44. Estates of decedents. The personal property of the estate of a deceased person shall be listed and assessed at the place of listing at the time of his death.

Sec. 273.45. Persons under Guardianship. The personal property of a minor under guardianship shall be listed and assessed where the guardian resides and of every other person under guardianship, where the ward resides.

Sec. 273.46. Assignees and receivers. Personal property in the hands of assignees or receivers shall be listed and assessed at the place of listing before his appointment.

Sec. 273.47. Property moved between May and July. The owner of personal property removing from one county, town, or district to another between May 1 and July 1, shall be assessed in either in which he is first called upon by the assessor. A person moving into this state from another state between said dates shall list the property owned by him on May 1 of such year in the county, town or district in which he resides when the same shall make it appear to the assessor that he is held for tax of the current year on the property in another state.

Sec. 273.48. Where listed in case of death. In case of death as to the proper place of listing personal property or where it cannot be listed as in this chapter provided, if between places in the same county, the place for listing and assessing shall be determined by agreement of the assessors of the respective towns or different counties, or places in different counties, by the Commissioner of Taxation.

Sec. 273.25. Lists to be verified. Every person required to list property for taxation shall make out and deliver to the assessor, upon blanks furnished by him, a verified statement of all personal property owned by him on May 1 of the current year. He shall also make separate statements in like manner of all personal property listed for taxation under his control, which shall be required to be listed for taxation as agent or attorney, guardian, parent, trustee, executor, administrator, receiver, accounting officer, partner, factor, or in any other capacity ***.

Sec. 273.45. Examination under oath. Whenever the assessor shall be of the opinion that the person listing property for himself, or for any other person, company, or corporation, has not made a full, true and complete statement, he may require such person to make such oath in regard to the amount of the property so required to list; and, if such person shall refuse to make full discovery under oath, the assessor may list the property of such person or his principal according to his best judgment and information.

Sec. 273.46. Failure to obtain list. In case of failure to obtain a statement of personal property, the assessor shall ascertain the amount of such property, and shall assess the same at such amount as he believes to be the true and correct one. If any person requested, he shall sign and deliver to the person assessed a copy of the statement showing the valuation of the property so listed.

Sec. 273.20. Assessor may enter dwellings, etc. Any officer authorized by law to assess property for taxation may, when necessary to the proper performance of his duties, enter any dwelling house, building, or structure, and view the same and the property therein.

Sec. 620.05. False statement regarding taxes. Every person who, in making any statement, oral or written, which is required or authorized by law to be made as a basis of imposing or rendering any tax or assessment, who shall willfully make any statement as to any material matter which he knows to be false, shall be guilty of a gross misdemeanor.

Sec. 273.13. Classification of property—Subdivision 1. How classified. All real and personal property shall be classified for property tax and not subject to any gross earnings or other lien tax is hereby classified for purposes of taxation as provided by this section.

Subdivision 2. Class 1. Iron ore whether mined or unmined shall constitute Class one and shall be valued and assessed at fifty (50) per cent of its true and full value. If combined, it shall be assessed as a part of the real estate in which it is located, but at the rate provided for iron ore. Iron ore mined by open pit or underground methods and placed in stockpiles subsequent to August 1 of a calendar year and prior to the next succeeding May 1, and not containing moisture in excess of 180 per cent, dried analysis, or which has been treated by the "iron ore treat" as silicious, Manganiferous, Magnetic Bessemer, Jasper, Hematite, Limonite, or (b) is mined by open pit methods, and in accordance with good engineering and metallurgical practice, requires concentration more than crushing or screening or both to make it suitable for commercial blast furnace use, and which is so concentrated and placed in stockpiles subsequent to August 1 of a calendar year and prior to the next succeeding May 1 for two taxable years after being mined, shall be listed and assessed in the taxing district where mined at the same amount per ton as it would be assessed if still unmined, and thereafter such ore in stockpiles shall be valued and assessed as other iron ore in stockpiles shall be valued and assessed in which iron ore is located, other than the ore so listed, be classified and assessed in accordance with the provisions of Subdivisions "a", "b," and four, as the case may be. In assessing any tract or lot of real estate in which iron ore is known to exist the assessable value of the land in which it is located, and the assessable value of the land exclusive of the ore shall be determined and set down separately; but the aggregate of the two shall be assessed against the tract or lot.

Class 1a. All direct products of the blast and open hearth furnace that are utilized in the form produced and are not further processed, shall constitute class 1a and shall be valued and assessed at 15 per cent of the full and true value thereof.

Subdivision 3. Class 2. All household goods and furniture, including clocks, musical instruments, sewing machines, wearing apparel of members of the family and all personal property actually used by the owner for personal and family purposes, and not for furnishing or equipment of the family residence, shall constitute class two and shall be valued and assessed at 25 per cent of the full and true value thereof.

Subdivision 4. Class 3. All agricultural products, except as provided in class four, shall constitute class three "A," stocks of merchandise of all sorts together with all furniture and fixtures used therewith, manufacturers' materials and implements, tools, implements and machinery, whether fixtures or otherwise, except as provided for class three "AA" and all real estate, which is not in actual use for agricultural purposes, all agricultural products, except as provided for classes one and three "A" hereof, shall constitute class three "AA" and shall be valued and assessed at 33⅓ per cent of the full and true value thereof.

Subdivision 5. Class 3a. All agricultural products in the hands of the producer shall constitute class three "A" and shall be valued and assessed at 10 per cent of full and true value thereof. * * *

Subdivision 8. Class 3d. Livestock, poultry, all horses, mules, and all other livestock used for agricultural purposes, all agricultural tools, implements and machinery used by the owner in any agricultural pursuit shall constitute class three "AA" and shall be valued and assessed at 20 per cent of the full and true value thereof.

Subdivision 9. Class 4. All property not included in the preceding classes shall constitute class four and shall be valued and assessed at forty (40) per cent of the full and true value thereof.

Section 273.03, Minnesota Statutes 1945. The county auditor shall annually provide the necessary assessment books and blanks at the expense of the county, for and to correspond with each assessment district. He shall make out, in the real property assessment book, complete lists of all lands or lots subject to taxation, showing the names of the owners, if to him known, and, if unknown so stated opposite each tract or lot, the number of acres, and the lots or parts of lots or blocks, included in each description of property. * * *

The assessors shall meet at the office of the county auditor *on a day to be fixed by the Commissioner of Taxation* for the purpose of receiving instructions as to their duties under the laws of the state. * * *

IRON POINTS

INDEX TO SECTIONS

SECTION	PAGE
Sec. 1	
" 2	
" 3	
" 4	
" 5	
" 6	
" 7	
" 8	
" 9	
" 10	
" 11	
" 12	
" 13	
" 14	
" 15	
" 16	
" 17	
" 18	
" 19	
" 20	
" 21	
" 22	
" 23	
" 24	
" 25	
" 26	
" 27	
" 28	
" 29	
" 30	
" 31	
" 32	
" 33	
" 34	
" 35	
" 36	

For Convenience of Auditor in Showing Boundaries of School Districts

Township No. 142 *Range No.* 76 *Mer. P. M.*

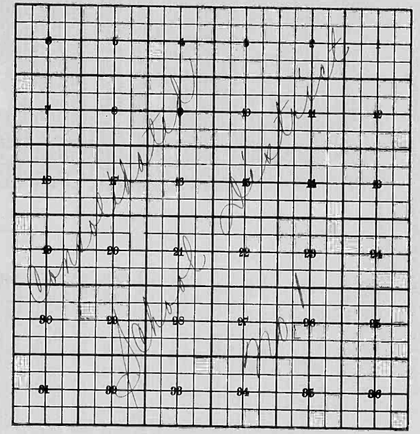

Returns Showing Grain Received in or Handled by Elevators, Warehouses and Mills in the ..... of ..... in the County of ..... for the Year Ending May 1, 1946.

NAMES OF OWNERS	ADDRESS	Bushels of Wheat	Bushels of Soy Beans	Bushels of Flax	Total No. of Bushels of Wheat, Soy Beans and Flax	★ Tax of ½ Mill per Bushel Dollars	Cts.	Bushels of Corn	Bushels of Barley	Bushels of Rye	Bushels of Oats	Bushels of Buckwheat	Bushels of all Other Grains	Total No. Bushels Corn, Barley, Rye, Oats, Buckwheat, and all Other Grains	★ Tax of ½ Mill Per Bushel Dollars	Cts.	★ Total Tax Dollars	Cts.	REMARKS

Note ★ Assessors will not fill these Columns

Treasurer's Office, Cass County, Minnesota

RECEIVED this, the first Monday (being the 6th *day) of January, A. D. 1947, of* D. C. Peterson *Auditor of said County, Minnesota, the Tax List of all Taxable Real and Personal Property in the* Town *of* Slater *in said County for the year A. D. 1946, as specified above and amounting to* ..... *Dollars* *100*

Paul D. Jewell
County Treasurer.

Auditor's Office, Cass County, Minnesota

I, ... *Auditor of said County, and State of Minnesota, do hereby certify that the following is a correct list of the Taxes levied on the Real and Personal Property in the* ..... *of* ..... *for the year 1946.*

WITNESS my hand and official seal, the ..... *day of* ..... *1947.*

(SEAL) ..... *County Auditor.*

..... *194*

Office of County Treasurer, Cass County, Minnesota

To ....., County Auditor:

Sir:—I herewith return to you the Tax List for the ..... *of* ..... *in said County for the year 1946, heretofore received from you. I certify that I have compared the same with the duplicate receipts in your office, and have written opposite the amount of each tax so receipted the words "First Quarter Paid", "Second Quarter Paid", "Third Quarter Paid" or "Paid in full" as the case may be, and the number of my receipt given in discharge of said tax, and each tract or lot of real property against which the taxes remain unpaid is delinquent for said year.*

Yours respectfully,

..... *County Treasurer.*

Auditor's Office, Cass County, Minnesota

..... *194*

I hereby certify that on the first Monday in January 1948, I received of ..... *County Treasurer, the Tax List of the* ..... *of* ..... *in said County for the year 1946; that I have compared the said list with the Statements receipted for by said Treasurer, which are on file in my office, and that each tract or lot of real property therein against which the taxes, or any part thereof, remains unpaid are delinquent for said year.*

(SEAL) ..... *County Auditor.*

TABULAR SCHEDULE OF VALUATIONS, RATES AND TAXES

LEVIED IN THE Township OF Slater

COUNTY OF CASS, STATE OF MINNESOTA

School District No.	Valuation by School Districts: Dollars	Dollars	Value of Lands other than Town Lots including Structures Dollars	Value of Town and City Lots including Structures Dollars	Personal Property Dollars	Total Value of all Property except Money and Credits Dollars	Rate of State Taxes: State Rev. Mills	State Sch'l Mills	Tchr. Ins. Mills	State Debt Mills	Total Rate of State Tax Mills
C1			7699	676	2077	10,452					1.45
										N.H.	6.6
Amount Val.			Rural	All Other	P.P.	Total					
			8375		2077	10,452					

School District No.	Rate of County Taxes: Rev. Mills	R. & B. Mills	Welfare Mills	Bonds and Int. Mills			Total Rate of County Tax Mills	Rate of Town Taxes: Rev. Mills	R. & B. Mills	Drag Tax Mills	State Loan Mills	Fire Mills				Total Rate of Town Tax Mills
C1	21.	9.3	39.8	17.1			87.2	5.	15.	1.		5.				26.

School District No.	Rate of School Taxes: Local 1 Mill Mills	Special Mills	State Loan Mills	Def. Mills			Total Rate of Sch'l Tax Mills	Total Rate of all Taxes Mills	Taxes Levied: Local Taxes: Local 1 Mill	Special	State Loan	Def.			Total School Taxes	All Other Taxes: Funds	Rate	Amounts
C1	1.	15.	35.	45			96.	21065	770	11546	26945	34641			73902	State Revenue,		
	1.	30.	35.	45			111.	22265	275	8259	9635	12387			30556	State School,		
																Tenders Insurance,		
																State Debt—Non-Homested,		4102
																State Debt—Homestead,		1518
																County Revenue,		21946
																County Road and Bridge,		9718
																County Welfare,		41594
																Bonds and Interest		17869
									1045	19806	36580	47028			104458			
																Town Revenue,		5224
																Town Road and Bridge,		15675
																Town Drag,		1045
																Town State Loan,		
																Fire		5224
																School Local 1 Mill,		1045
																School Special,		19305
																School State Loan,		36580
																Deficiency		47028
																		228370

2106.5 / 2.2 / 2.7 35

2226.5 / 2.2 / 2.7 35

Total Levy, $ 2283 70

L. B. Peterson

Auditor of said County and State of foresaid, do hereby certify that the foregoing is a true and correct Schedule, showing the valuation of all the taxable property, in the Twp of Slater in said County, the several rates of Taxation and Tables of the several Tax Funds levied thereon for the year A. D. 1916.

Witness my hand and official seal, this 18 day of Dec A. D. 1916.

L. B. Peterson County Auditor.

SEAL

Total Number of Acres

State of Minnesota, } ss.
COUNTY OF CASS

COLLECTIONS OF TAXES OF 1947, Town OF Slater, CASS COUNTY, MINNESOTA

FUNDS	MARCH SETTLEMENT 1947	JUNE SETTLEMENT 1947	NOV. SETTLEMENT 19....	Amount Collected from Nov. 19.... to First Monday in Jan. 19....	REDUCTIONS		Total Reductions and Collected	BALANCE UNCOLLECTED	ADDITIONS		Total Uncollected to First Monday in January, 19....
State Revenue,											
State School,											
Teachers Insurance,											
State Debt—Non-Homestead,	779	2063									
State Debt—Homestead,	284	752									
County Revenue,	4768	12889									
County Road and Bridge,	1816	4822									
County Welfare,	7654	20637									
County Bond and Interest	2418	8867									
Town Revenue,	707	2593									
Town Road and Bridge,	2170	7778									
Town Drag,	141	519									
Town State Loan,											
Fire.	707	2593									
School Local 1 Mill,	141	518									
School Special,	3310	10076									
School State Loan,	4949	18148									
Deficiency	6363	23333									
Total	31754	113588									

		LOCAL 1 MILL	SPECIAL	STATE LOAN	Deficiency						TOTALS
MARCH SETTLEMENT	School District ~~Dist 1 C-1~~ Dist 1 C-1	62	936	2180	2802						5980
		79	2374	2764	3561						8783
	Totals	141	3310	4949	6363						14763
JUNE SETTLEMENT	School District No. C-1 a	365	5478	12784	16437						35064
	" " " C-1 Na	153	4598	5364	6896						17011
	Totals	518	10076	18148	23333						52075
NOVEMBER SETTLEMENT	School District No.										
	Totals										
NOVEMBER to JANUARY	School District No.										
	Totals										
ADDITIONS	School District No.										
	Totals										
REDUCTIONS	School District No.										
	Totals										

Assessment Roll and Tax List of Real Property in the Town of Slater

Cass County, Minnesota, for Taxes for the Year 1946.

	IN WHOSE NAME ASSESSED	TO WHOM TRANSFERRED		DESCRIPTION OF PROPERTY: SUBDIVISION	Sec. or Lot	Town or Block	Range	Number of Acres of Land: Acres	Mills	No. School District	Indicate Reserved Tax Sale	Indicate Delinquent Tax or Sale	TRUE AND FULL VALUATIONS: LAND Exclusive of Structures and Improvements	BUILDINGS and Other Structures	MACHINERY Permanently Attached to Real Estate	TOTAL True and Full Value	ASSESSED VALUATIONS: RURAL: Homestead Up to $4,000 20%	Over $4,000 and Non-Homestead 33⅓%	ALL OTHER: Homestead Up to $4,000 25%	Over $4,000 and Non-Homestead 40%	MACHINERY Permanently Attached to Real Estate 33⅓%	TOTAL ASSESSED VALUE	Total Assessed Value as Equalized for the Board of Review	FINAL EQUALIZED VALUE
								Acres	Mills				Dollars	Dollars	Dollars	Dollars	Dollars	Dollars	Dollars	Dollars	Dollars	Dollars	Dollars	Dollars
	U. S. of America		1	~~N E ¼ of N E ¼~~	Lot 1	142	26		C1															
	U. S. of America		2	~~N W ¼ of N E ¼~~ .. 2																				
	U. S. of America		3	S W ¼ of N E ¼																				
	State of Minnesota		4	S E ¼ of N E ¼																				
			5																					
	U. S. of America		6	~~N E ¼ of N W ¼~~ .. 3																				
	U. S. of America		7	~~N W ¼ of N W ¼~~ .. 4																				
	U. S. of America		8	S W ¼ of N W ¼																				
	State of Minnesota		9	S E ¼ of N W ¼																				
			10																					
	State of Minnesota		11	N E ¼ of S W ¼																				
	State of Minnesota		12	N W ¼ of S W ¼																				
	U. S. of America		13	S W ¼ of S W ¼																				
	State of Minnesota		14	S E ¼ of S W ¼																				
			15																					
	State of Minnesota		16	N E ¼ of S E ¼																				
	State of Minnesota		17	N W ¼ of S E ¼																				
	State of Minnesota		18	S W ¼ of S E ¼																				
	State of Minnesota		19	~~S E ¼ of S E ¼~~ .. 5																				
			20																					

	SOLD FOR TAXES	VALUATIONS BY SCHOOL DISTRICTS AS EQUALIZED BY DEPARTMENT OF TAXATION: District No. ..... Rate ..... Mills	District No. ..... Rate ..... Mills	District No. ..... Rate ..... Mills	District No. ..... Rate ..... Mills	District No. ..... Rate ..... Mills	Rate and Tax Less Homestead Exemption ..... Mills	State Tax on Non-Homestead ..... Mills	TOTAL GENERAL TAX	SPECIAL TAXES		TOTAL TAXES		PAID	WHEN PAID	Number of Receipt	March Settlement 1947	June Settlement 1947	Penalty	November Settlement 1947	Penalty	Collections to First Monday in January 1948	Penalty	Delinquent on First Monday in January 1948	Total Delinquent Tax and Penalty	REMARKS
		Dollars	Dollars	Dollars	Dollars	Dollars	$ cts.	$ cts.	$ cts.	$ cts.	$ cts.	$ cts.			Month Day Year		$ cts.	$ cts.	$ cts.	$ cts.	$ cts.	$ cts.	$ cts.	$ cts.	
1													1												
2													2												
3													3												
4													4												
5													5												
6													6												
7													7												
8													8												
9													9												
10													10												
11													11												
12													12												
13													13												
14													14												
15													15												
16													16												
17													17												
18													18												
19													19												
20													20												

Assessment Roll and Tax List of Real Property in the Town of Shaler, Cass County, Minnesota, for Taxes for the Year 1946.

	IN WHOSE NAME ASSESSED	TO WHOM TRANSFERRED		DESCRIPTION OF PROPERTY: SUBDIVISION	Sec. or Lot	Town or Block	Range	Number of Acres of Land: Acres	100ths	No. School District	Indicate Rural with an "R"	Indicate Rural Total Tax with an "T"	TRUE AND FULL VALUATIONS: LAND Exclusive of Structures and Improvements	BUILDINGS and Other Structures	MACHINERY Permanently Attached to Real Estate	TOTAL Town and Full Value	ASSESSED VALUATIONS: RURAL: Homestead Up to $1,000 20%	Over $1,000 and Non-Homestead 33⅓%	ALL OTHER: Homestead Up to $4,000 25%	Over $4,000 and Non-Homestead 40%	MACHINERY Permanently Attached to Real Estate 33⅓%	TOTAL ASSESSED VALUE	Total Assessed Value as Equalized by the Board of Review	FINAL EQUALIZED VALUE
													Dollars	Dollars	Dollars	Dollars	Dollars	Dollars	Dollars	Dollars	Dollars	Dollars	Dollars	Dollars
	U. S. of America		1	~~N E ¼ of N E ¼~~ Lot 1	21½	26				C-1														
	U. S. of America		2	~~N W ¼ of N E ¼~~ .. 2																				
	State of Minnesota		3	S W ¼ of N E ¼																				
	U. S. of America		4	S E ¼ of N E ¼																				
			5																					
	U. S. of America		6	~~N E ¼ of N W ¼~~ .. 3																				
	State of Minnesota		7	~~N W ¼ of N W ¼~~ .. 4																				
	State of Minnesota		8	~~S W ¼ of N W ¼~~ .. 5																				
	State of Minnesota		9	~~S E ¼ of N W ¼~~ .. 6																				
			10																					
			11	N E ¼ of S W ¼																				
	State of Minnesota		12	~~N W ¼ of S W ¼~~ .. 10																				
	U. S. of America		13	S W ¼ of S W ¼																				
	Chas Anderson		14	~~S E ¼ of S W ¼~~ .. 9				29.75		C	$40	$40	128	40		168	185 / 33	37				33	37	
			15																					
	U. S. of America		16	N E ¼ of S E ¼																				
	State of Minnesota		17	~~N W ¼ of S E ¼~~ .. 7																				
	U. S. of America		18	~~S W ¼ of S E ¼~~ .. 8																				
	U. S. of America		19	S E ¼ of S E ¼																				
			20																					
								29.75					128	40		168	185 / 33	37				33	37	

	SOLD FOR TAXES	VARIATIONS BY SCHOOL DISTRICTS AS EQUALIZED BY DEPARTMENT OF TAXATION: District No. 1 Rate 21 Mills	District No. Rate Mills	District No. Rate Mills	District No. Rate Mills	State and Tax Less Homestead Exemption ..... Mills	State Tax on Non-Homestead ..... Mills	TOTAL GENERAL TAX	SPECIAL TAXES				TOTAL TAXES		PAID	WHEN PAID	Number of Receipt	March Settlement 1947	June Settlement 1947	Penalty	November Settlement 1947	Penalty	Collections to First Monday in January 1948	Penalty	Delinquent on First Monday in January 1948	Penalty	Total Delinquent Tax and Penalty	REMARKS
		Dollars	Dollars	Dollars	Dollars	Dollars	$ cts.	$ cts.	$ cts.	$ cts.	$ cts.	$ cts.	$ cts.			Month Day Year		$ cts.	$ cts.	$ cts.	$ cts.	$ cts.	$ cts.	$ cts.	$ cts.	$ cts.	$ cts.	
1														1														
2														2														
3														3														
4														4														
5														5														
6														6														
7														7														
8														8														
9														9														
10														10														
11														11														
12														12														
13														13														
14	SOLD FOR TAXES	14 37											780	14	PAID IN FULL	MAY 23 1947	6430		780									
15														15														
16														16														
17														17														
18														18														
19														19														
20														20														
		14 37				780							780															

Assessment Roll and Tax List of Real Property in the Town of Slater, Cass County, Minnesota, for Taxes for the Year 1946.

Form 1 CD	IN WHOSE NAME ASSESSED	TO WHOM TRANSFERRED		DESCRIPTION OF PROPERTY: SUBDIVISION	Sec. or Lot	Town or Block	Range	Number of Acres of Land (Acres / 100ths)	No. School District	Information Required by Tax Law	Information Required by Law	TRUE AND FULL VALUATIONS: LAND Exclusive of Structures and Improvements	BUILDINGS and Other Structures	MACHINERY Permanently Attached to Real Estate	TOTAL True and Full Value	ASSESSED VALUATIONS: RURAL: Homestead Up to $1,000 20%	RURAL: Over $1,000 and Non-Homestead 33⅓%	ALL OTHER: Homestead Up to $1,000 25%	ALL OTHER: Over $1,000 and Non-Homestead 40%	MACHINERY Permanently Attached to Real Estate 33⅓%	TOTAL ASSESSED VALUE	Total Assessed Value as Equalized by the Board of Review	FINAL EQUALIZED VALUE
								Acres				Dollars	Dollars	Dollars	Dollars	Dollars	Dollars	Dollars	Dollars	Dollars	Dollars	Dollars	Dollars
	U. S. of America		1	~~N E ¼ of N E ¼~~ Lot 1	3	144	26		C-1														
	State of Minnesota		2	~~N W ¼ of N E ¼~~ " 2																			
	U. S. of America		3	S W ¼ of N E ¼																			
	U. S. of America		4	S E ¼ of N E ¼																			
			5																				
	~~Joint Tileson~~ ~~Tax delinquent Leg. of Thomas H. Clark~~		6	~~N E ¼ of N W ¼~~ " 3				41.51	700	464		207			207					69	69	79	
	U. S. of America		7	N W ¼ of ~~N W ¼~~ " 4																			
	State of Minnesota		8	S W ¼ of ~~N W ¼~~ " 5																			
	U. S. of America		9	S E ¼ of ~~N W ¼~~ " 6																			
			10																				
	U. S. of America		11	~~N E ¼ of S W ¼~~ " 7																			
	U. S. of America		12	~~N W ¼ of S W ¼~~ " 9																			
	U. S. of America		13	S W ¼ of S W ¼																			
	U. S. of America		14	~~S E ¼ of S W ¼~~ " 8																			
			15																				
	U. S. of America		16	~~N E ¼ of S E ¼~~ " 10																			
	U. S. of America		17	N W ¼ of S E ¼																			
	U. S. of America		18	S W ¼ of S E ¼																			
	U. S. of America		19	S E ¼ of S E ¼																			
			20																				
								41.51				207			207					69	69	79	

	SOLD FOR TAXES	EXTENSIONS BY SCHOOL DISTRICTS AS FURNISHED BY DEPARTMENT OF TAXATION: District No. ..... Rate ..... Mills	District No. ..... Rate ..... Mills	District No. ..... Rate ..... Mills	District No. ..... Rate ..... Mills	District No. ..... Rate ..... Mills	Rate and Tax Less Homestead Exemption ..... Mills	State Tax on Non-Homestead ..... Mills	TOTAL GENERAL TAX	SPECIAL TAXES			TOTAL TAXES	PAID	WHEN PAID	Number of Receipt	March Settlement 1947	June Settlement 1947	Penalty	November Settlement 1947	Penalty	Collections to First Monday in January 1948	Penalty	Delinquent on First Monday in January 1948	Penalty	Total Delinquent Tax and Penalty	REMARKS
		Dollars	Dollars	Dollars	Dollars	Dollars	$ cts.	$ cts.	$ cts.	$ cts.	$ cts.	$ cts.	$ cts.		Month Day Year		$ cts.	$ cts.	$ cts.	$ cts.	$ cts.	$ cts.	$ cts.	$ cts.	$ cts.	$ cts.	
1																											
2																											
3																											
4																											
5																											
6			79				16 64	52					17 16	PAID IN FULL	APR 26 1947	4277		17 16									
7																											
8																											
9																											
10																											
11																											
12																											
13																											
14																											
15																											
16																											
17																											
18																											
19																											
20																											
		N.H.	79				16 64	52					17 16														

Assessment Roll and Tax List of Real Property in the Town of Slater Cass County, Minnesota, for Taxes for the Year 1946.

In Whose Name Assessed	To Whom Transferred		Subdivision	Sec. or Lot	Town or Block	Range	Number of Acres of Land: Acres	100ths	No. School District	Indicate Homestead Yes or No	Indicate Agricultural Yes or No
U. S. of America		1	~~N E ¼ of N E ¼~~ Lot 1	4	142	26			C 1		
State of Minnesota		2	~~N W ¼ of N E ¼~~ .. 2								
State of Minnesota		3	S W ¼ of N E ¼								
State of Minnesota		4	S E ¼ of N E ¼								
		5									
State of Minnesota		6	~~N E ¼ of N W ¼~~ .. 3								
State of Minnesota		7	~~N W ¼ of N W ¼~~ .. 4								
State of Minnesota		8	S W ¼ of N W ¼								
State of Minnesota		9	S E ¼ of N W ¼								
		10									
U. S. of America		11	N E ¼ of S W ¼								
U. S. of America		12	N W ¼ of S W ¼								
U. S. of America		13	S W ¼ of S W ¼								
U. S. of America		14	S E ¼ of S W ¼								
		15									
U. S. of America		16	N E ¼ of S E ¼								
U. S. of America		17	N W ¼ of S E ¼								
U. S. of America		18	S W ¼ of S E ¼								
U. S. of America		19	S E ¼ of S E ¼								
		20									

	True and Full Valuations: Land Exclusive of Structures and Improvements (Dollars)	Buildings and Other Structures (Dollars)	Machinery Permanently Attached to Real Estate (Dollars)	Total True and Full Value (Dollars)	Assessed Valuations: Rural: Homestead Up to $4,000 20% (Dollars)	Over $4,000 and Non-Homestead 33⅓% (Dollars)	All Other: Homestead Up to $4,000 25% (Dollars)	Over $4,000 and Non-Homestead 40% (Dollars)	Machinery Permanently Attached to Real Estate 33⅓% (Dollars)	Total Assessed Value (Dollars)	Total Assessed Value as Equalized by the Board of Review (Dollars)	Final Equalized Value (Dollars)
1												
2												
3												
4												
5												
6												
7												
8												
9												
10												
11												
12												
13												
14												
15												
16												
17												
18												
19												
20												

	Sold for Taxes	Valuations by School Districts as Equalized by Department of Taxation: District No. ... Rate ... Mills (Dollars)	District No. ... Rate ... Mills (Dollars)	District No. ... Rate ... Mills (Dollars)	District No. ... Rate ... Mills (Dollars)	District No. ... Rate ... Mills (Dollars)	Rate and Tax Less Homestead Exemption ... Mills ($ cts.)	State Tax on Non-Homestead ... Mills ($ cts.)	Total General Tax ($ cts.)	Special Taxes ($ cts.)	Special Taxes ($ cts.)	Total Taxes ($ cts.)
1												
2												
3												
4												
5												
6												
7												
8												
9												
10												
11												
12												
13												
14												
15												
16												
17												
18												
19												
20												

	Paid	When Paid: Month Day Year	Number of Receipt	March Settlement 1947 ($ cts.)	June Settlement 1947 ($ cts.)	Penalty ($ cts.)	November Settlement 1947 ($ cts.)	Penalty ($ cts.)	Collections to First Monday in January 1948 ($ cts.)	Penalty ($ cts.)	Delinquent on First Monday in January 1948 ($ cts.)	Total Delinquent Tax and Penalty ($ cts.)	Remarks
1													
2													
3													
4													
5													
6													
7													
8													
9													
10													
11													
12													
13													
14													
15													
16													
17													
18													
19													
20													

Form 1 C.D. (Revised 1945) (Minnesota)

Assessment Roll and Tax List of Real Property in the Town of Slater Cass County, Minnesota, for Taxes for the Year 1946.

	IN WHOSE NAME ASSESSED	TO WHOM TRANSFERRED	DESCRIPTION OF PROPERTY: SUBDIVISION	Sec. or Lot	Town or Block	Range	Number of Acres of Land: Acres	Mills	No. School District	Indicate Homestead Tax or No	Indicate Agricultural Tax or No	TRUE AND FULL VALUATIONS: LAND Exclusive of Structures and Improvements	BUILDINGS and Other Structures	MACHINERY Permanently Attached to Real Estate	TOTAL True and Full Value	ASSESSED VALUATIONS: RURAL: Homestead Up to $4,000 20%	RURAL: Over $4,000 and Non-Homestead 33⅓%	ALL OTHER: Homestead Up to $4,000 25%	ALL OTHER: Over $4,000 and Non-Homestead 40%	ALL OTHER: MACHINERY Permanently Attached to Real Estate 33⅓%	TOTAL ASSESSED VALUE	Total Assessed Value as Equalized by the Board of Review	FINAL EQUALIZED VALUE
							Acres	Mills				Dollars	Dollars	Dollars	Dollars	Dollars	Dollars	Dollars	Dollars	Dollars	Dollars	Dollars	Dollars
	U. S. of America	1	~~N E ¼ of N E ¼~~ Lot 1	5	142	26			C-1														
	U. S. of America	2	N W ¼ of N E ¼ .. 2																				
	U. S. of America	3	S W ¼ of N E ¼																				
	U. S. of America	4	S E ¼ of N E ¼																				
		5																					
	U. S. of America	6	~~N E ¼ of~~ N W ¼ .. 3																				
	U. S. of America	7	~~N W ¼ of~~ N W ¼ .. 4																				
	U. S. of America	8	S W ¼ of N W ¼																				
	U. S. of America	9	S E ¼ of N W ¼																				
		10																					
	U. S. of America	11	N E ¼ of S W ¼																				
	U. S. of America	12	N W ¼ of S W ¼																				
	U. S. of America	13	S W ~~¼ of S W~~ ¼ .. 5																				
	U. S. of America	14	S E ¼ of S W ¼																				
		15																					
	U. S. of America	16	N E ¼ of S E ¼																				
	U. S. of America	17	N W ¼ of S E ¼																				
	U. S. of America	18	S W ¼ of S E ¼																				
	U. S. of America	19	S E ¼ of S E ¼																				
		20																					

	SOLD FOR TAXES	VALUATIONS BY SCHOOL DISTRICTS AS EQUALIZED BY DEPARTMENT OF TAXATION: District No. ..... Rate ..... Mills	District No. ..... Rate ..... Mills	District No. ..... Rate ..... Mills	District No. ..... Rate ..... Mills	District No. ..... Rate ..... Mills	Rate and Tax Less Homestead Exemption ..... Mills	State Tax on Non-Homestead ..... Mills	TOTAL GENERAL TAX	SPECIAL TAXES				TOTAL TAXES		PAID	WHEN PAID	Number of Receipt	March Settlement 1947	June Settlement 1947	Penalty	November Settlement 1947	Penalty	Collections to First Monday in January 1948	Penalty	Delinquent on First Monday in January 1948	Total Delinquent Tax and Penalty	REMARKS
		Dollars	Dollars	Dollars	Dollars	Dollars	$ cts.	$ cts.	$ cts.	$ cts.	$ cts.	$ cts.	$ cts.	$ cts.		Month Day Year			$ cts.	$ cts.	$ cts.	$ cts.	$ cts.	$ cts.	$ cts.	$ cts.	$ cts.	
1															1													
2															2													
3															3													
4															4													
5															5													
6															6													
7															7													
8															8													
9															9													
10															10													
11															11													
12															12													
13															13													
14															14													
15															15													
16															16													
17															17													
18															18													
19															19													
20															20													

Assessment Roll and Tax List of Real Property in the Town of Slater

Cass County, Minnesota, for Taxes for the Year 1946.

	IN WHOSE NAME ASSESSED	TO WHOM TRANSFERRED		DESCRIPTION OF PROPERTY: SUBDIVISION	Sec. or Lot	Town or Block	Range	Number of Acres of Land: Acres	Mills	No. School District	Indicate Homestead Tax by H	Indicate Equalized Tax by E	TRUE AND FULL VALUATIONS: LAND Exclusive of Structures and Improvements	BUILDINGS and Other Structures	MACHINERY Permanently Attached to Real Estate	TOTAL True and Full Value	ASSESSED VALUATIONS: RURAL: Homestead Up to $1,000 20%	RURAL: Over $1,000 and Non-Homestead 33⅓%	ALL OTHER: Homestead Up to $1,000 25%	ALL OTHER: Over $1,000 and Non-Homestead 40%	MACHINERY Permanently Attached to Real Estate 33⅓%	TOTAL ASSESSED VALUE	Total Assessed Value as Equalized by the Board of Review	FINAL EQUALIZED VALUE
								Acres	Mills				Dollars	Dollars	Dollars	Dollars	Dollars	Dollars	Dollars	Dollars	Dollars	Dollars	Dollars	Dollars
	U. S. of America		3	~~N E ¼ of N E ¼~~ Lot 1	6	142	26			01															
	State of Minnesota		2	~~N W ¼ of N E ¼~~ " 2																				
✓	Eliza Slater		3	S W ¼ of N E ¼				40		01	H		225 195	70		295 265	59 53					63	57	
	U. S. of America		4	S E ¼ of N E ¼																				
			5																					
	State of Minnesota		6	~~N E ¼~~ of N W ¼ " 3																				
	State of Minnesota		7	~~N W ¼~~ of N W ¼ " 4																				
	State of Minnesota		8	~~S W ¼ of N W ¼~~ " 5																				
	State of Minnesota		9	S E ¼ of N W ¼																				
			10																					
	State of Minnesota		11	N E ¼ of S W ¼																				
	State of Minnesota		12	~~N W ¼ of S W ¼~~ " 6																				
	U. S. of America		13	~~S W ¼ of S W ¼~~ " 7																				
	U. S. of America		14	S E ¼ of S W ¼																				
			15																					
	U. S. of America		16	N E ¼ of S E ¼																				
✓	Eliza Slater		17	N W ¼ of S E ¼				40		01	H		230 200			230 200	46 40					40	46	
	State of Minnesota		18	S W ¼ of S E ¼																				
	U. S. of America		19	~~S E ¼ of S E ¼~~ " 8																				
			20																					
								80					395	70		465	93					93	105	

	SOLD FOR TAXES	VALUATIONS BY SCHOOL DISTRICTS AS EQUALIZED BY DEPARTMENT OF TAXATION: District No. ..... Rate ..... Mills	District No. 01 Rate 21.06 Mills	District No. ..... Rate ..... Mills	District No. ..... Rate ..... Mills	Dollars	Dollars	Dollars	Dollars	Dollars	Rate and Tax Less Homestead Exemption ..... Mills	State Tax on Non-Homestead ..... Mills	TOTAL GENERAL TAX	SPECIAL TAXES						TOTAL TAXES	PAID	WHEN PAID	Number of Receipt	March Settlement 1947	June Settlement 1947	Penalty	November Settlement 1947	Penalty	Collections to First Monday in January 1948	Penalty	Delinquent on First Monday in January 1948	Total Delinquent Tax and Penalty	REMARKS
											$ cts.	$ cts.	$ cts.	$ cts.	$ cts.	$ cts.	$ cts.	$ cts.		Month Day Year		$ cts.	$ cts.	$ cts.	$ cts.	$ cts.	$ cts.	$ cts.	$ cts.	$ cts.	$ cts.	
1																																		
2																																		
3	SOLD FOR TAXES	H	59																1242												1242	8	1366	
4																																		
5																																		
6																																		
7																																		
8																																		
9																																		
10																																		
11																																		
12																																		
13																																		
14																																		
15																																		
16																																		
17	SOLD FOR TAXES	H	46																968												968	8	1065	
18																																		
19																																		
20																																		
		H N H	105								2210	—							2210															

Assessment Roll and Tax List of Real Property in the Town of Slater

Cass County, Minnesota, for Taxes for the Year 1946.

	In Whose Name Assessed	To Whom Transferred	Description of Property: Subdivision	Sec. or Lot	Town or Block	Range	Number of Acres of Land (Acres / 100ths)	No. School Districts	Indicates Homestead Tax or Exemption	Indicates Application Pending	True and Full Valuations: Land Exclusive of Structures Improvements	Buildings and Other Structures	Machinery Permanently Attached to Real Estate	Total True and Full Value	Assessed Valuations: Rural: Homestead Up to $4,000 20%	Rural: Over $4,000 and Non-Homestead 33⅓%	All Other: Homestead Up to $4,000 25%	All Other: Over $4,000 and Non-Homestead 40%	All Other: Machinery Permanently Attached to Real Estate 33⅓%	Total Assessed Value	Total Assessed Value as Equalized by the Board of Review	Final Equalized Value
							Acres				Dollars	Dollars	Dollars	Dollars	Dollars	Dollars	Dollars	Dollars	Dollars	Dollars	Dollars	Dollars
1	Martin L. & Robert Pohl, Hilda M. Pohl ~~[illegible]~~		~~NE¼ of NE¼~~	Lot 5	7	142	26	35,5	C-1	H	250	1000		1250	250					250	258	
2			NW¼ of NE¼				40				200			200	40					40	46	
3	Peter J. Pohl		SW¼ of NE¼				40				200			200	40			66		66	77	
4	Martin L. & Robert Pohl, Hilda M. Pohl ~~[illegible]~~	Pohl	SE¼ of NE¼				40				200			200	40					40	46	3.68 Abated
5																						
6	Jacob H. Carr		NE¼ of NW¼				40				200	60		260	52					52	58	
7	— Mary Holt & Roy Holt		~~NW¼ of NW¼~~ .. 1				40.93				200			200	40					40	46	
8	State of Minnesota		~~SW¼ of NW¼~~ .. 2																			
9	U. S. of America		SE¼ of NW¼																			
10																						
11	U. S. of America		NE¼ of SW¼																			
12	Peter J. Pohl		~~NW¼ of SW¼~~ .. 3				41.37				200			200				66		66	77	
13	U. S. of America		~~SW¼ of SW¼~~ .. 4																			
14	U. S. of America		SE¼ of SW¼																			
15																						
16	~~Martin L. & Robert Pohl, Hilda M. Pohl~~		NE¼ of SE¼				40				200			200	40					40	46	
17	Mary to Harcel		NW¼ of SE¼				40				200			200				66		66	77	
18	Peter J. Pohl		SW¼ of SE¼				40				200			200				66		66	77	
19	Richard H. Pohl		SE¼ of SE¼				40				150	20		170				56		56	65	
20																						
							400.00				2339 / 2200	1080 / 1080		3419 / 3280	500 / 462	272 / 314 / 320				772 / 782	873	

	Board for Taxes	Taxations by School Districts as Recorded by Department of Taxation: District No. ..... Rate ..... Mills	District No. ..... Rate ..... Mills	District No. ..... Rate ..... Mills	District No. ..... Rate ..... Mills	Rate and Tax Less Homestead Exemption ..... Mills	State Tax on Non-Homestead 6.6 Mills	Total General Tax	Special Taxes	Total Taxes	Paid	When Paid	Number of Receipt	March Settlement 1947	June Settlement 1947	Penalty	November Settlement 1947	Penalty	Collections to First Monday in January 1948	Penalty	Delinquent on First Monday in January 1948	Total Delinquent Tax and Penalty	Remarks
		Dollars	Dollars	Dollars	Dollars	$ cts.	$ cts.	$ cts.	$ cts.	$ cts.		Month Day Year		$ cts.	$ cts.	$ cts.	$ cts.	$ cts.	$ cts.	$ cts.	$ cts.	$ cts.	
1		H 258				5434				5434	PAID IN FULL	MAY 23 1947	6731		5434								
2		H 46				968				968	PAID IN FULL	MAY 23 1947	6731		968								
3		77				1622	40 / 50	Abatement # 3333		1672	PAID IN FULL	MAY 28 1947	6712		1304								3.68 Abated
4		H 46				968				968	PAID IN FULL	MAY 23 1947	6731		968								
5																							
6		H 58				1222				1222	PAID IN FULL	SEP - 3 1947	16995				1222	37					
7		H 46				968				968	PAID IN FULL	NOV - 7 1947	12931				968	34					
8																							
9																							
10																							
11																							
12		77				1622	40 / 50	Abatement # 3333		1672	PAID IN FULL	MAY 28 1947	6712		1304								3.68 Abated
13																							
14																							
15																							
16		H 46				968				968	PAID IN FULL	May 23 1947	6731		968								
17	SOLD FOR TAXES	77				1622	50			1672											1672		
18		~~77~~				~~1622~~	50	Abatement # 3333		~~1672~~	PAID IN FULL	MAY 28 1947	6712		1302								3.70 Abated
19	SOLD FOR TAXES	65				1370	42			1412											1412		
20																							
		H 500 / N 372 / 872				18386	242			186.28													

Assessment Roll and Tax List of Real Property in the Town of Slater — Cass County, Minnesota, for Taxes for the Year 1946.

	In Whose Name Assessed	To Whom Transferred	Description of Property: Subdivision	Sec. or Lot	Town or Block	Range	Number of Acres of Land (Acres / 100ths)	No. School District	Information Required on Tax Roll	Information Required on Tax Roll	True and Full Valuations: Land Exclusive of Structures and Improvements	Buildings and Other Structures	Machinery Permanently Attached to Real Estate	Total True and Full Value	Assessed Valuations: Rural: Homestead Up to $4,000 20%	Rural: Over $4,000 and Non-Homestead 33⅓%	All Other: Homestead Up to $4,000 25%	All Other: Over $4,000 and Non-Homestead 40%	All Other: Machinery Permanently Attached to Real Estate 33⅓%	Total Assessed Value	Total Assessed Value as Equalized by the Board of Review	Final Equalized Value
							Acres				Dollars	Dollars	Dollars	Dollars	Dollars	Dollars	Dollars	Dollars	Dollars	Dollars	Dollars	Dollars
1	U.S. of America		NE ¼ of NE ¼	8	142	26		C1														
2	U.S. of America		NW ¼ of NE ¼																			
3	U.S. of America		SW ¼ of NE ¼																			
4	U.S. of America		SE ¼ of NE ¼																			
5																						
6	Mary E. & Edwyn L. Pohl		NE ¼ of NW ¼				52 43	C1			260			260	52					52	60	
7	U.S. of America		~~NW ¼ of NW ¼~~ Lot 1																			
8	Robert & Martin L. Pohl, Hilda M. ~~Mary E. Pohl~~		SW ¼ of NW ¼				50 40	C1			229			238	45					45	52	
9	Mary E. & Edwyn L. Pohl		SE ¼ of NW ¼				49 85	C1			245			245	49					49	56	
10																						
11			NE ¼ of SW ¼				46 30	C1			253	1075		1330	266					266	274	
12	Robert & Martin L. Pohl, Hilda M. ~~Mary E. Pohl~~		NW ¼ of SW ¼				46 30	C1			230			230	46					46	53	
13	U.S. of America		N ½ of SW ¼ of SW ¼ less E. 5 acs.																			
14	U.S. of America		SE ¼ of SW ¼																			
15	State of Minnesota		E. 5 acs. of N ½ of W ¼ of SW ¼																			
16	U.S. of America		NE ¼ of SE ¼																			
17	Mary E. & Edwyn L. Pohl		NW ¼ of SE ¼				36 50	C1			180			180	36					36	41	
18	" " "		SW ¼ of SE ¼				42 55	C1			210			210	42					42	48	
19	U.S. of America		SE ¼ of SE ¼																			
20	State of Minnesota		E ½ of SW ¼ of SW ¼				324 33				1608	1075		2683	536					~~536~~ 537	584	

Valuations by School Districts as Equalized by Department of Taxation

	Sold for Taxes	District No. ..... Rate ..... Mills	District No. C1 Rate 16 Mills	District No. ..... Rate ..... Mills	District No. ..... Rate ..... Mills	District No. ..... Rate ..... Mills	Rate and Tax Less Homestead Exemption ..... Mills	State Tax on Non-Homestead ..... Mills	Total General Tax	Special Taxes	Total Taxes	Paid	When Paid	Number of Receipt	March Settlement 1947	June Settlement 1947	Penalty	November Settlement 1947	Penalty	Collections to First Monday in January 1948	Penalty	Delinquent on First Monday in January 1948	Penalty	Total Delinquent Tax and Penalty	Remarks
		Dollars	Dollars	Dollars	Dollars	Dollars	$ cts.	$ cts.	$ cts.	$ cts.	$ cts.		Month Day Year		$ cts.	$ cts.	$ cts.	$ cts.	$ cts.	$ cts.	$ cts.	$ cts.	$ cts.	$ cts.	
1																									
2																									
3																									
4																									
5																									
6			4 60								1264	✓ Balance Paid Part Paid	OCT 29 1947 JUN 12 1947	11651 8831		626		638							~~Balance 2.76~~
7																									
8			4 52								1096	✓ ~~PAID IN FULL~~	MAY 23 1947	6431		1096									
9			4 56								1180	✓ Balance Paid Part Paid	OCT 29 1947 JUN 12 1947	11651 8831		584		596							~~Balance 2.76~~
10																									
11			4 274								5772	✓ Balance Paid Part Paid	OCT 29 1947 JUN 12 1947	11651 8831		2862		2910							~~Balance 29.10~~
12			4 53								1116	✓ ~~PAID IN FULL~~	MAY 23 1947	6431		1116									
13																									
14																									
15																									
16																									
17			4 41								864	✓ Balance Paid Part Paid	OCT 29 1947 JUN 12 1947	11651 8831		932		944							~~Balance 19.44~~
18			4 48								1012														
19																									
20																									
			4 584				12304				12304														

Form 4 CD

Assessment Roll and Tax List of Real Property in the Town of Slater Cass County, Minnesota, for Taxes for the Year 1946.

			DESCRIPTION OF PROPERTY							TRUE AND FULL VALUATIONS				ASSESSED VALUATIONS																													
														RURAL		ALL OTHER																											
IN WHOSE NAME ASSESSED	TO WHOM TRANSFERRED		SUBDIVISION	Sec. or Lot	Town or Block	Range	Number of Acres of Land Acres	Tenths	No. School District	Inclusive Homestead Tax or Re	Inclusive Agricultural Tax or Re	LAND Exclusive of Structures and Improvements	BUILDINGS and Other Structures	MACHINERY Permanently Attached to Real Estate	TOTAL True and Full Value	Homestead Up to $4,000 20%	Over $4,000 and Non-Homestead 33⅓%	Homestead Up to $4,000 25%	Over $4,000 and Non-Homestead 40%	MACHINERY Permanently Attached to Real Estate 33⅓%	TOTAL ASSESSED VALUE	Total Assessed Valuation Equalized by the Board of Review	FINAL EQUALIZED VALUE																			
												Dollars	Dollars	Dollars	Dollars	Dollars	Dollars	Dollars	Dollars	Dollars	Dollars	Dollars	Dollars																			
U. S. of America		1	N E ¼ of N E ¼	9	16½	26			C1																																		
U. S. of America		2	N W ¼ of N E ¼																																								
U. S. of America		3	S W ¼ of N E ¼																																								
U. S. of America		4	S E ¼ of N E ¼																																								
		5																																									
U. S. of America		6	N E ¼ of N W ¼																																								
U. S. of America		7	N W ¼ of N W ¼																																								
U. S. of America		8	S W ¼ of N W ¼																																								
U. S. of America		9	S E ¼ of N W ¼																																								
		10																																									
U. S. of America		11	N E ¼ of S W ¼																																								
U. S. of America		12	N W ¼ of S W ¼																																								
U. S. of America		13	S W ¼ of S W ¼																																								
U. S. of America		14	S E ¼ of S W ¼																																								
		15																																									
U. S. of America		16	N E ¼ of S E ¼																																								
U. S. of America		17	N W ¼ of S E ¼																																								
U. S. of America		18	S W ¼ of S E ¼																																								
U. S. of America		19	S E ¼ of S E ¼																																								
		20																																									

	SOLD FOR TAXES	VALIDATIONS BY SCHOOL DISTRICTS AS EQUALIZED BY DEPARTMENT OF TAXATION					Rate and Tax Less Homestead Exemption	State Tax on Non-Homestead	TOTAL GENERAL TAX	SPECIAL TAXES				TOTAL TAXES	PAID	WHEN PAID			Number of Receipt	March Settlement 1947	June Settlement 1947	Penalty	November Settlement 1947	Penalty	Collections to First Monday in January 1948	Penalty	Delinquent on First Monday in January 1948	Total Delinquent Tax and Penalty	REMARKS
		District No. ..... Rate .... Mills	District No. ..... Rate .... Mills	District No. ..... Rate .... Mills	District No. ..... Rate .... Mills	District No. ..... Rate .... Mills										Month	Day	Year											
	Dollars	Dollars	Dollars	Dollars	Dollars	$ cts.	$ cts.	$ cts.	$ cts.	$ cts.	$ cts.	$ cts.							$ cts.	$ cts.	$ cts.	$ cts.	$ cts.	$ cts.	$ cts.	$ cts.	$ cts.	$ cts.	
1														1															
2														2															
3														3															
4														4															
5														5															
6														6															
7														7															
8														8															
9														9															
10														10															
11														11															
12														12															
13														13															
14														14															
15														15															
6														16															
17														17															
18														18															
19														19															
20														20															

Assessment Roll and Tax List of Real Property in the Town of Slater, Cass County, Minnesota, for Taxes for the Year 1946.

	In Whose Name Assessed	To Whom Transferred	Description of Property: Subdivision	Sec. or Lot	Town or Block	Range	Number of Acres of Land: Acres	Units	Sec. School District	Indicates Homestead Tax or No	Indicates Additional Tax or No	True and Full Valuations: Land Exclusive of Structures and Improvements	Buildings and Other Structures	Machinery Permanently Attached to Real Estate	Total True and Full Value	Assessed Valuations: Rural: Homestead Up to $4,000 20%	Rural: Over $4,000 and Non-Homestead 33⅓%	All Other: Homestead Up to $4,000 25%	All Other: Over $4,000 and Non-Homestead 40%	Machinery Permanently Attached to Real Estate 33⅓%	Total Assessed Value Equalized by the Board of Review	Final Equalized Value
							Acres	Units				Dollars	Dollars	Dollars	Dollars	Dollars	Dollars	Dollars	Dollars	Dollars	Dollars	Dollars
1	U. S. of America		NE ¼ of NE ¼	10	142	26			C-1													
2	U. S. of America		NW ¼ of NE ¼																			
3	Carl + Freda Larson		H. 10.63 acs of Lot 3 SW ¼ of NE ¼				10.63		C-1	yes	yes	53			53	10					10	12
4	U. S. of America		SE ¼ of NE ¼																			
5	U. S. of America		Lot 3 less H. 10.63 acs																			
6	Carl + Freda Larson		NE ¼ of NW ¼				40		C-1	yes	yes	200			200	40					40	46
7	" " "		NW ¼ of NW ¼				40		C-1	yes	"	200			200	40					40	46
8	" " "		SW ¼ of NW ¼				40		C-1	"	"	200			200	40					40	46
9	" " "		~~SE ¼ of NW ¼~~ Lot 4				26.75		C-1	"	"	130	250		380	76					76	80
10																						
11	U. S. of America		~~NE ¼ of SW ¼~~ .. 5																			
12	U. S. of America		NW ¼ of SW ¼																			
13	U. S. of America		SW ¼ of SW ¼																			
14	U. S. of America		~~SE ¼ of SW ¼~~ .. 6																			
15																						
16	U. S. of America		~~NE ¼ of SE ¼~~ .. 1																			
17	U. S. of America		~~NW ¼ of SE ¼~~ .. 2																			
18			SW ¼ of SE ¼																			
19			SE ¼ of SE ¼																			
20																						
							186.38					793	250		1033	206					206	230

Cass County, Minnesota, for Taxes for the Year 1946.

	Sold for Taxes	Valuations by School Districts as Equalized by Department of Taxation: District No. ..... Rate ..... Mills	District No. 5 Rate 25.5 Mills	District No. ..... Rate ..... Mills	District No. ..... Rate ..... Mills	District No. ..... Rate ..... Mills	Rate and Tax Less Homestead Exemption ..... Mills	State Tax on Non-Homestead ..... Mills	Total General Tax	Special Taxes		Total Taxes	Paid: Month Day Year	When Paid	Number of Receipt	March Settlement 1947	June Settlement 1947	Penalty	November Settlement 1947	Penalty	Collections to First Monday in January 1948	Penalty	Delinquent on First Monday in January 1948	Total Delinquent Tax and Penalty	Remarks
		Dollars	Dollars	Dollars	Dollars	Dollars	$ cts.	$ cts.	$ cts.	$ cts.	$ cts.	$ cts.				$ cts.	$ cts.	$ cts.	$ cts.	$ cts.	$ cts.	$ cts.	$ cts.	$ cts.	
1																									
2																									
3		H	12									252		PAID IN FULL	OCT 30 1947										
4																									
5																									
6		H	46									968		PAID IN FULL	OCT 30 1947	1287		4		48.42	1.69				
7		H	46									968		PAID IN FULL	OCT 30 1947										
8		H	46									968		PAID IN FULL	OCT 30 1947										
9		H	80									1686		PAID IN FULL	OCT 30 1947										
10																									
11																									
12																									
13																									
14																									
15																									
16																									
17																									
18																									
19																									
20																									
		H NH	230				48.42					4842													

Assessment Roll and Tax List of Real Property in the Town of Slater, Cass County, Minnesota, for Taxes for the Year 1946.

	In Whose Name Assessed	To Whom Transferred	Description of Property: Subdivision	Sec. or Lot	Town or Block	Range	Number of Acres of Land (Acres / 100ths)	No. School District	Indicate Homestead Tax or No	Indicate Non-Homestead Tax or No	True and Full Valuations: Land Exclusive of Structures and Improvements (Dollars)	Buildings and Other Structures (Dollars)	Machinery Permanently Attached to Real Estate (Dollars)	Total True and Full Value (Dollars)	Assessed Valuations: Rural: Homestead Up to $1,000 20% (Dollars)	Rural: Over $1,000 and Non-Homestead 33⅓% (Dollars)	All Other: Homestead Up to $1,000 25% (Dollars)	All Other: Over $1,000 and Non-Homestead 40% (Dollars)	All Other: Machinery Permanently Attached to Real Estate 33⅓% (Dollars)	Total Assessed Valuation Extended by the Board of Review (Dollars)	Final Equalized Value (Dollars)
1	State of Minnesota		NE ¼ of NE ¼	11	142	26		C1													
2	U. S. of America		~~NW ¼ of NE ¼~~ Lot 2																		
3	U. S. of America		SW ¼ of NE ¼																		
4	State of Minnesota		SE ¼ of NE ¼																		
5	State of Minnesota		" 1																		
6	Milan Ole Gjerdt		~~NE ¼ of NW ¼~~ " 3				35.75	C1			60	100		160	32					32	34
7	" "		NW ¼ of NW ¼				40	11			100			100	20					20	23
8	State of Minnesota		SW ¼ of NW ¼																		
9	State of Minnesota		SE ¼ of NW ¼																		
10																					
11	U Jon C. Black		NE ¼ of SW ¼				40	C1			200			200			66			66	77
12	U " "		NW ¼ of SW ¼				40	11			200			200			66			66	77
13	Clarence E. Vanatta		~~SW ¼ of SW ¼~~ " 4				35.75	C1			186	260		446	89					89	95
14	" "		SE ¼ of SW ¼				40	C1			149			149	~~27~~ 29					~~27~~ 29	34
15																					
16	U U. S. of America		NE ¼ of SE ¼																		
17	U U. S. of America		NW ¼ of SE ¼																		
18	U U. S. of America		SW ¼ of SE ¼																		
19	U U. S. of America		SE ¼ of SE ¼																		
20																					
							320.00				895	360		1255	141 ~~170~~ 171		132			~~273~~ 303	340

	Sold for Taxes	Variations by School Districts as Equalized by Department of Taxation: District No. / Rate / Mills	District No. / Rate / Mills	District No. / Rate / Mills	Rate and Tax Less Homestead Exemption (Mills)	State Tax on Non-Homestead (Mills)	Total General Tax	Special Taxes	Total Taxes	Paid	When Paid (Month Day Year)	Number of Receipt	March Settlement 1947	June Settlement 1947	Penalty	November Settlement 1947	Penalty	Collections to First Monday in January 1948	Penalty	Delinquent on First Monday in January 1948	Penalty	Total Delinquent Tax and Penalty	Remarks
		Dollars	Dollars	Dollars	$ cts.	$ cts.	$ cts.	$ cts.	$ cts.				$ cts.	$ cts.	$ cts.	$ cts.	$ cts.	$ cts.	$ cts.	$ cts.	$ cts.	$ cts.	
1																							
2																							
3																							
4																							
5																							
6		H 34			716				716	PAID IN FULL	AUG 13 1947												
7		H 23			484				484	PAID IN FULL	AUG 13 1947	10600				12.00	30						
8																							
9																							
10																							
11		77			1622	50			1672	2nd Half Paid / 1st Half Paid	JUN 27 1947 / JUN 16 1947	11658 / 11428		16.72		16.72							
12		77			1622	50			1672	2nd Half Paid / 1st Half Paid	JUN 27 1947 / JUN 16 1947	11658 / 11428		16.72		16.72							
13		H 95			2002				2002	2nd Half Paid / 1st Half Paid	OCT 29 1947 / MAY 22 1947	12001 / 11983		10.01		10.01							
14		H 34			716				716	2nd Half Paid / 1st Half Paid	OCT 29 1947 / MAY 22 1947	12002 / 11682		3.58		3.58							
15																							
16																							
17																							
18																							
19																							
20																							
		H 191 / H 149 / 340			7162	100			7262														

Assessment Roll and Tax List of Real Property in the Town of Slater, Cass County, Minnesota, for Taxes for the Year 1946.

In Whose Name Assessed	To Whom Transferred		Subdivision	Sec. or Lot	Town or Block	Range	Number of Acres of Land: Acres	100ths	No. School District	Indicate Homestead Yes or No	Indicate Agricultural Yes or No	True and Full Valuations: Land Exclusive of Structures and Improvements (Dollars)	Buildings and Other Structures (Dollars)	Machinery Permanently Attached to Real Estate (Dollars)	Total True and Full Value (Dollars)	Assessed Valuations: Rural: Homestead Up to $4,000 20% (Dollars)	Over $4,000 and Non-Homestead 33⅓% (Dollars)	All Other: Homestead Up to $4,000 25% (Dollars)	Over $4,000 and Non-Homestead 40% (Dollars)	Machinery Permanently Attached to Real Estate 33⅓% (Dollars)	Total Assessed Value (Dollars)	Total Assessed Value as Equalized by the Board of Review (Dollars)	Final Equalized Value (Dollars)
State of Minnesota		1	~~NE¼ of NE¼~~ Lot 1	13	142	26																	
State of Minnesota		2	NW¼ of NE¼																				
U. S. of America		3	SW¼ of NE¼																				
State of Minnesota		4	SE¼ of NE¼																				
		5																					
U. S. of America		6	NE¼ of NW¼																				
State of Minnesota		7	NW¼ of NW¼																				
U. S. of America		8	SW¼ of NW¼																				
U. S. of America		9	SE¼ of NW¼																				
		10																					
U. S. of America		11	NE¼ of SW¼																				
U. S. of America		12	NW¼ of SW¼																				
U. S. of America		13	SW¼ of SW¼																				
U. S. of America		14	SE¼ of SW¼																				
		15																					
U. S. of America		16	NE¼ of SE¼																				
U. S. of America		17	NW¼ of SE¼																				
U. S. of America		18	SW¼ of SE¼																				
U. S. of America		19	SE¼ of SE¼																				
		20																					

	Sold for Taxes	Valuations by School Districts as Equalized by Department of Taxation: District No. ... Rate ... Mills (Dollars)	District No. ... Rate ... Mills (Dollars)	District No. ... Rate ... Mills (Dollars)	District No. ... Rate ... Mills (Dollars)	District No. ... Rate ... Mills (Dollars)	Rate and Tax Less Homestead Exemption ... Mills ($ cts.)	State Tax on Non-Homestead ... Mills ($ cts.)	Total General Tax ($ cts.)	Special Taxes ($ cts.)	Special Taxes ($ cts.)	Total Taxes ($ cts.)		Paid	When Paid (Month Day Year)	Number of Receipt	March Settlement 1947 ($ cts.)	June Settlement 1947 ($ cts.)	Penalty ($ cts.)	November Settlement 1947 ($ cts.)	Penalty ($ cts.)	Collections to First Monday in January 1948 ($ cts.)	Penalty ($ cts.)	Delinquent on First Monday in January 1948 ($ cts.)	Total Delinquent Tax and Penalty ($ cts.)	Remarks
1													1													
2													2													
3													3													
4													4													
5													5													
6													6													
7													7													
8													8													
9													9													
10													10													
11													11													
12													12													
13													13													
14													14													
15													15													
16													16													
17													17													
18													18													
19													19													
20													20													

Assessment Roll and Tax List of Real Property in the Town of Slater, Cass County, Minnesota, for Taxes for the Year 1946.

	In Whose Name Assessed	To Whom Transferred	Description of Property: Subdivision	Sec. or Lot	Town or Block	Range	Number of Acres of Land: Acres	Miles	No. School District	Indicate Homestead Tax or Sp.	Indicate Agricultural Tax or Sp.	True and Full Valuations: Land Exclusive of Structures and Improvements	Buildings and Other Structures	Machinery Permanently Attached to Real Estate	Total True and Full Value	Assessed Valuations: Rural: Homestead Up to $1,000 20%	Rural: Over $1,000 and Non-Homestead 33⅓%	All Other: Homestead Up to $1,000 25%	All Other: Over $1,000 and Non-Homestead 40%	Machinery Permanently Attached to Real Estate 33⅓%	Total Assessed Value	Total Assessed Value as Equalized by the Board of Review	Final Equalized Value
												Dollars	Dollars	Dollars	Dollars	Dollars	Dollars	Dollars	Dollars	Dollars	Dollars	Dollars	Dollars
	U. S. of America		N E ¼ of N E ¼	13	142	26			C-1														
	State of Minnesota		N W ¼ of N E ¼																				
	U. S. of America		S W ¼ of N E ¼																				
	U. S. of America		S E ¼ of N E ¼																				
	Donald & Beatrice Hucnik		Lot 4 (Island in Div 4 of Bay)				19		C1	NW		12			12		4				4	5	
	State of Minnesota		N E ¼ of N W ¼																				
	State of Minnesota		N W ¼ of N W ¼																				
	State of Minnesota		~~S W ¼ of N W ¼~~ Lot 2																				
	State of Minnesota		~~S E ¼ of N W ¼~~ " 3																				
	Donald & Beatrice Hucnik		" 6				05		C1	NW		9			9		3				3	4	
U	State of Minnesota		~~N E ¼ of S W ¼~~ " 4																				
U	Matthew J. Vanatta		~~N W ¼ of S W ¼~~ " 1				1550		C1	NW		77			77		25				25	30	
			S W ¼ of S W ¼																				
	State of Minnesota		~~S E ¼ of S W ¼~~ " 5																				
U	State of Minnesota		N E ¼ of S E ¼																				
U	State of Minnesota		N W ¼ of S E ¼																				
	State of Minnesota		S W ¼ of S E ¼																				
	State of Minnesota		S E ¼ of S E ¼																				
							1526					98			98		32				32	39	

	Sold for Taxes	Valuations by School Districts as Equalized by Department of Taxation: District No. / Rate / Mills	Dollars	District No. / Rate / Mills	Dollars	District No. / Rate / Mills	Dollars	District No. / Rate / Mills	Dollars	Rate and Tax Less Homestead Exemption / Mills	$ cts.	State Tax on Non-Homestead / Mills	$ cts.	Total General Tax	$ cts.	Special Taxes	$ cts.	$ cts.	Total Taxes	$ cts.	Paid	When Paid: Month Day Year	Number of Receipt	March Settlement 1947	$ cts.	June Settlement 1947	$ cts.	Penalty	November Settlement 1947	$ cts.	Penalty	Collections to First Monday in January 1948	$ cts.	Penalty	Delinquent on First Monday in January 1948	$ cts.	Total Delinquent Tax and Penalty	$ cts.	Remarks
1																																								
2																																								
3																																								
4																																								
5			5							106	04								110		PAID IN FULL	JUN - 2 1947	7243			110												
6																																								
7																																								
8																																								
9																																								
10			4							84	02								86		PAID IN FULL	JUN - 2 1947	7243			86												
11																																								
12	SOLD FOR TAXES		30							632	20								652																6 52			
13																																								
14																																								
15																																								
16																																								
17																																								
18																																								
19																																								
20																																								
		H 014	39							822	26								848																			

Assessment Roll and Tax List of Real Property in the Town of Slater Cass County, Minnesota, for Taxes for the Year 1946.

	In Whose Name Assessed	To Whom Transferred	Description of Property: Subdivision	Sec. or Lot	Town or Block	Range	Number of Acres of Land	No. School District	Indicate Homestead Yes or No	Indicate Homestead Yes or No	True and Full Valuations: Land Exclusive of Structures and Improvements	Buildings and Other Structures	Machinery Permanently Attached to Real Estate	Total True and Full Value	Assessed Valuations: Rural: Homestead Up to $4,000 20%	Rural: Over $4,000 and Non-Homestead 33⅓%	All Other: Homestead Up to $4,000 25%	All Other: Over $4,000 and Non-Homestead 40%	All Other: Machinery Permanently Attached to Real Estate 33⅓%	Total Assessed Value	Total Assessed Value as Equalized by the Board of Review	Final Equalized Value
	State of Minnesota		NE¼ of NE¼	14	162	26		C1														
	State of Minnesota		NW¼ of NE¼																			
	Pearl & Mabel Garrett		SW¼ of NE¼				40	C1			200			200	40					40	46	
	State of Minnesota		SE¼ of NE¼																			
	Frank Bloyer		~~NE¼ of NW¼~~ Lot 2				22.50	C1			200			200		66				66	77	
	~~Louis & Bloom~~ G. M. King & Garrett		~~NW¼ of NW¼~~ " 1				2.25	C1			22			22		7				7	8	
	~~Michael H. Cook~~ Bayard C. & La Vern McLafferty		~~SW¼ of NW¼~~ " 10				3.25	C1			37			37		12				12	14	
	Pearl & Mabel Garrett		~~SE¼ of NW¼~~ " 3				15.25	C1			150	250		400	80					80	85	
U	John Nelson		~~NE¼ of SW¼~~ " 6				32	C1			320	200		520	104					104	114	
U	Chas. L. Heinel et al		~~NW¼ of SW¼~~ " 9				20	C1			100			100		33				33	38	
U	Chas. L. & Thelma M. Heinel		~~SW¼ of SW¼~~ " 8				13	C1			130			130		43				43	50	
	Hazel Bartle		~~SE¼ of SW¼~~ " 7				32.50	C1			320	50		370	74					74	84	
U	~~Noriel Garrett~~	James Hale	~~NE¼ of SE¼~~ " 4				39.68	C1			198	260		458	~~97~~					~~97~~	98	
	Matthew J. Vanatta		NW¼ of SE¼				40	C1			200			200		66				66	77	
	" "		SW¼ of SE¼				40				200			200		66				66	77	
	~~Noriel Garrett~~	James Hale	~~SE¼ of SE¼~~ " 5				32.65				163			163	~~32~~					~~32~~	37	
							328.68				2240	760		3000	~~401~~ 423	~~290~~ 273				~~691~~ 716	805	

	Sold for Taxes	Validations by School Districts as Enrolled by Department of Taxation: District No. C1 Rate 21.0 Mills		District No. ..... Rate ..... Mills		District No. ..... Rate ..... Mills		District No. ..... Rate ..... Mills		Rate and Tax Less Homestead Exemption ..... Mills	$ cts.	State Tax on Non-Homestead 6.6 Mills	$ cts.	Total General Tax	$ cts.	Special Taxes	$ cts.	$ cts.	Total Taxes	$ cts.
1																				
2																				
3		H	46								968								968	
4																				
5																				
6			77								1622	50							1672	
7			8								168	06							174	
8			14								294	10							304	
9		H	85								1790								1790	
10																				
11		H	114								2402								2402	
12			38								800	26							826	
13			50								1054	34							1088	
14		H	84								1770								1770	
15																				
16		H	98								2064								2064	
17	SOLD FOR TAXES		77								1622	50							1672	
18	SOLD FOR TAXES		77								1622	50							1672	
19		H	37								780								780	
20																				
		4 / 14	164 / 341 / 505								16956	226							17182	

	Paid	When Paid: Month Day Year	Number of Receipt	March Settlement 1947	June Settlement 1947	Penalty	November Settlement 1947	Penalty	Collections to First Monday in January 1948	Penalty	Delinquent on First Monday in January 1948	Total Delinquent Tax and Penalty	Remarks
1													
2													
3	PAID IN FULL	JUN 28 1947	7654		968								
4													
5													
6	PAID IN FULL	JUN 17 1947	8434		1672								
7	PAID IN FULL	JUN 23 1947	9617		174								
8	PAID IN FULL	MAY 17 1947	5688		304								
9	PAID IN FULL	JUN 28 1947	7664		1790								
10													
11	PAID IN FULL	MAY 13 1947	5583		2402								
12	1st Half Paid	JUN 17 1947			826								
13	2nd Half Paid	OCT 30 1947	8435		957								
14	1st Half Paid	JUN 17 1947	11724				957						
15	2nd Half Paid	OCT 30 1946									1770	8 1947	
16	PAID IN FULL	JUN 12 1947	8832		2064								
17											1672		
18											1672		
19	PAID IN FULL	JUN 12 1947	8830		780								
20													

Form 1-ED

Assessment Roll and Tax List of Real Property in the Town of Slater, Cass County, Minnesota, for Taxes for the Year 1946.

	In Whose Name Assessed	To Whom Transferred	Description of Property: Subdivision	Sec. or Lot	Town or Block	Range	Number of Acres of Land: Acres	100ths	No. School District	Indicate Homestead Tax or No	Indicate Agricultural Tax or No	True and Full Valuations: Land Exclusive of Structures and Improvements	Buildings and Other Structures	Machinery Attached to Real Estate	Total True and Full Value	Assessed Valuations: Rural: Homestead Up to $4,000 20%	Over $4,000 and Non-Homestead 33⅓%	All Other: Homestead Up to $4,000 25%	Over $4,000 and Non-Homestead 40%	Machinery Attached to Real Estate 33⅓%	Total Assessed Value	Total Assessed Value as Equalized by the Board of Review	Final Equalized Value
							Acres	100ths				Dollars	Dollars	Dollars	Dollars	Dollars	Dollars	Dollars	Dollars	Dollars	Dollars	Dollars	Dollars
1			NE ¼ of NE ¼	15	142	26			C1														
2	U. S. of America		~~NW ¼ of NE ¼~~ Lot 1																				
3	U. S. of America		SW ¼ of NE ¼																				
4	U. S. of America		~~SE ¼ of NE ¼~~ .. 2																				
5																							
6	U. S. of America		NE ¼ of NW ¼																				
7	State of Minnesota		NW ¼ of NW ¼																				
8	State of Minnesota		SW ¼ of NW ¼																				
9	U. S. of America		SE ¼ of NW ¼																				
10																							
11	State of Minnesota		NE ¼ of SW ¼																				
12	State of Minnesota		NW ¼ of SW ¼																				
13	U. S. of America		~~SW ¼ of SW ¼~~ .. 4																				
14	U. S. of America		~~SE ¼ of SW ¼~~ .. 3																				
15																							
16	State of Minnesota		½ of NE ¼ of SE ¼																				
17	State of Minnesota		NW ¼ of SE ¼																				
18	State of Minnesota		SW ¼ of SE ¼																				
19	~~State of Minnesota~~	Chas H + Thelma Weiss	SE ¼ of SE ¼																				
20	Richard Lind		½ of NE ¼ of SE ¼				20		C1			100			100		33				33		38
							20					100			100		33				33		38

	Sold for Taxes	Validations by School Districts as Equalized by Department of Taxation: District No. ..... Rate ..... Mills	Dollars	District No. ..... Rate ..... Mills	Dollars	District No. ..... Rate ..... Mills	Dollars	District No. ..... Rate ..... Mills	Dollars	Rate and Tax Less Homestead Exemption ..... Mills	$ cts.	State Tax on Non-Homestead ..... Mills	$ cts.	Total General Tax	$ cts.	Special Taxes	$ cts.	$ cts.	Total Taxes	$ cts.	Paid	When Paid: Month Day Year	Number of Receipt	March Settlement 1947	$ cts.	June Settlement 1947	$ cts.	Penalty	$ cts.	November Settlement 1947	$ cts.	Penalty	$ cts.	Collections to First Monday in January 1948	$ cts.	Penalty	$ cts.	Delinquent on First Monday in January 1948	$ cts.	Total Delinquent Tax and Penalty	$ cts.	Remarks
1																																												1
2																																												2
3																																												3
4																																												4
5																																												5
6																																												6
7																																												7
8																																												8
9																																												9
10																																												10
11																																												11
12																																												12
13																																												13
14																																												14
15																																												15
16																																												16
17																																												17
18																																												18
19																																												19
20	SOLD FOR TAXES		38									800	26						826																			826					20
			38									800	26						826																			826					

Form 4 CD

Assessment Roll and Tax List of Real Property in the Town of Slater

Cass County, Minnesota, for Taxes for the Year 1946.

	IN WHOSE NAME ASSESSED	TO WHOM TRANSFERRED	DESCRIPTION OF PROPERTY: SUBDIVISION	Sec. or Lot	Town or Block	Range	Number of Acres of Land: Acres	Tenths	No. School District	Indicate Homestead Tax or No	Indicate Agricultural Tax or No	TRUE AND FULL VALUATIONS: LAND Exclusive of Structures and Improvements (Dollars)	BUILDINGS and Other Structures (Dollars)	MACHINERY Permanently Attached to Real Estate (Dollars)	TOTAL Land and Value (Dollars)	ASSESSED VALUATIONS: RURAL: Homestead Up to $4,000 20% (Dollars)	RURAL: Over $4,000 and Non-Homestead 33⅓% (Dollars)	ALL OTHER: Homestead Up to $4,000 25% (Dollars)	ALL OTHER: Over $4,000 and Non-Homestead 40% (Dollars)	MACHINERY Permanently Attached to Real Estate 33⅓% (Dollars)	TOTAL ASSESSED VALUE (Dollars)	Total Assessed Value as Equalized by the Board of Review (Dollars)	FINAL EQUALIZED VALUE (Dollars)
	State of Minnesota		1 NE ¼ of NE ¼	16	142	26			C.1														
	State of Minnesota		2 NW ¼ of NE ¼																				
	State of Minnesota		3 SW ¼ of NE ¼																				
	State of Minnesota		4 SE ¼ of NE ¼																				
			5																				
	State of Minnesota		6 NE ¼ of NW ¼																				
	State of Minnesota		7 NW ¼ of NW ¼																				
	State of Minnesota		8 SW ¼ of NW ¼																				
	State of Minnesota		9 SE ¼ of NW ¼																				
			10																				
	State of Minnesota		11 NE ¼ of SW ¼																				
	State of Minnesota		12 NW ¼ of SW ¼																				
	State of Minnesota		13 SW ¼ of SW ¼																				
	State of Minnesota		14 SE ¼ of SW ¼																				
			15																				
	State of Minnesota		16 NE ¼ of SE ¼																				
	State of Minnesota		17 NW ¼ of SE ¼																				
	State of Minnesota		18 SW ¼ of SE ¼																				
	State of Minnesota		19 SE ¼ of SE ¼																				
			20																				

	SOLD FOR TAXES	VALUATIONS BY SCHOOL DISTRICTS AS EQUALIZED BY DEPARTMENT OF TAXATION: District No. ..... Rate ..... Mills (Dollars)	District No. ..... Rate ..... Mills (Dollars)	District No. ..... Rate ..... Mills (Dollars)	District No. ..... Rate ..... Mills (Dollars)	District No. ..... Rate ..... Mills (Dollars)	Rate and Tax Less Homestead Exemption ..... Mills ($ cts.)	State Tax on Non-Homestead ..... Mills ($ cts.)	TOTAL GENERAL TAX ($ cts.)	SPECIAL TAXES ($ cts.)	SPECIAL TAXES ($ cts.)	TOTAL TAXES ($ cts.)		PAID	WHEN PAID: Month Day Year	Number of Receipt	March Settlement 1947 ($ cts.)	June Settlement 1947 ($ cts.)	Penalty ($ cts.)	November Settlement 1947 ($ cts.)	Penalty ($ cts.)	Collections to First Monday in January 1948 ($ cts.)	Penalty ($ cts.)	Delinquent on First Monday in January 1948 ($ cts.)	Total Delinquent Tax and Penalty ($ cts.)	REMARKS
1													1												
2													2												
3													3												
4													4												
5													5												
6													6												
7													7												
8													8												
9													9												
10													10												
11													11												
12													12												
13													13												
4													14												
15													15												
16													16												
17													17												
18													18												
19													19												
20													20												

Form 4 CD

Assessment Roll and Tax List of Real Property in the Town of Slater Cass County, Minnesota, for Taxes for the Year 1946.

In Whose Name Assessed	To Whom Transferred	Description of Property: Subdivision	Sec. or Lot	Town or Block	Range	Number of Acres of Land: Acres	Mills	No. School District	Inclusive Homestead Tax Rate	Inclusive Non-Homestead Tax Rate	True and Full Valuations: Land Exclusive of Structures and Improvements (Dollars)	Buildings and Other Structures (Dollars)	Machinery Permanently Attached to Real Estate (Dollars)	Total True and Full Value (Dollars)	Assessed Valuations: Rural: Homestead Up to $4,000 20% (Dollars)	Rural: Over $4,000 and Non-Homestead 33⅓% (Dollars)	All Other: Homestead Up to $4,000 25% (Dollars)	All Other: Over $4,000 and Non-Homestead 40% (Dollars)	All Other: Machinery Permanently Attached to Real Estate 33⅓% (Dollars)	Total Assessed Value (Dollars)	Total Assessed Value as Equalized by the Board of Review (Dollars)	Final Equalized Value (Dollars)
U. S. of America		1 NE¼ of NE¼	17	146	26			C-1														
Edmund C. Cuss Ernest J. & Dorothy M. Daniels		2 NW¼ of NE¼				40		C1	44		200 230	50		250 280	50 56					50	56	
" "		3 SW¼ of NE¼				40		C1	"	"	200 230			200 230	40 46					40	46	
U. S. of America		4 SE¼ of NE¼																				
		5																				
U. S. of America		6 NE¼ of NW¼																				
State of Minnesota		7 N½ of NW¼ of NW¼																				
U. S. of America		8 SW¼ of NW¼																				
U. S. of America		9 SE¼ of NW¼																				
State of Minnesota		10 S½ of NW¼ of NW¼																				
State of Minnesota		11 NE¼ of SW¼																				
U. S. of America		12 NW¼ of SW¼																				
		13 SW¼ of SW¼																				
State of Minnesota		14 SE¼ of SW¼																				
		15																				
U. S. of America		16 NE¼ of SE¼																				
U. S. of America		17 NW¼ of SE¼																				
U. S. of America		18 SW¼ of SE¼																				
U. S. of America		19 SE¼ of SE¼																				
		20																				
						80					400 400	50 50		450 450	90 102					90	102	

	Sold for Taxes	Valuations by School Districts as Equalized by Department of Taxation: District No. ..... Rate ..... Mills	District No. C-1 Rate 44 Mills	District No. ..... Rate ..... Mills	District No. ..... Rate ..... Mills	District No. ..... Rate ..... Mills	Rate and Tax Less Homestead Exemption ..... Mills	State Tax on Non-Homestead ..... Mills	Total General Tax	Special Taxes				Total Taxes	Paid	When Paid (Month Day Year)	Number of Receipt	March Settlement 1947	June Settlement 1947	Penalty	November Settlement 1947	Penalty	Collections to First Monday in January 1948	Penalty	Delinquent on First Monday in January 1948	Total Delinquent Tax and Penalty	Remarks
		Dollars	Dollars	Dollars	Dollars	Dollars	$ cts.	$ cts.	$ cts.	$ cts.	$ cts.	$ cts.	$ cts.	$ cts.				$ cts.	$ cts.	$ cts.	$ cts.	$ cts.	$ cts.	$ cts.	$ cts.	$ cts.	
1																											
2			H 56											1180											1180	8.28	
3			H 46											968											968	10.65	
4																											
5																											
6																											
7																											
8																											
9																											
10																											
11																											
12																											
13																											
14																											
15																											
16																											
17																											
18																											
19																											
20																											
			H 102 NH 102				2148	—						2148													

Assessment Roll and Tax List of Real Property in the Town of Slater — Cass County, Minnesota, for Taxes for the Year 1946.

In Whose Name Assessed	To Whom Transferred	Line	Subdivision	Sec. or Lot	Town or Block	Range	Number of Acres of Land	School District	Indicate Homestead	Land Exclusive of Structures and Improvements (Dollars)	Buildings and Other Structures (Dollars)	Machinery Permanently Attached to Real Estate (Dollars)	Total True and Full Value (Dollars)	Rural Homestead Up to $4,000 20%	Rural Over $4,000 and Non-Homestead 33⅓%	All Other Homestead Up to $4,000 25%	All Other Over $4,000 and Non-Homestead 40%	Machinery Permanently Attached to Real Estate 33⅓%	Total Assessed Value	Total Assessed Value as Equalized by the Board of Review	Final Equalized Value
U. S. of America		1	N E ¼ of N E ¼	18	142	26		C-1													
U. S. of America		2	N W ¼ of N E ¼																		
U. S. of America		3	S W ¼ of N E ¼																		
U. S. of America		4	S E ¼ of N E ¼																		
		5																			
U. S. of America		6	N E ¼ of N W ¼																		
U. S. of America		7	~~N W ¼ of N W ¼~~ Lot 1																		
A. Warnert		8	~~S W ¼ of N W ¼~~ " 2				41.28	C1	Yes	235 / 206			235 / 206	47 / 41					41	47	
U. S. of America		9	S E ¼ of N W ¼																		
Arthur H. Magoon		10	3 acs. of Lot 3				3	C1	Yes	35 / 30	25		60 / 55	12 / 11					11	12	
U. S. of America		11	N E ¼ of S W ¼																		
U. S. of America		12	~~N W ¼ of S W ¼~~ Lot 3 less 3 acs.																		
U. S. of America		13	~~S W ¼ of S W ¼~~ Lot 4 less Ry. Rt. Wy.																		
U. S. of America		14	S E ¼ of S W ¼																		
		15																			
U. S. of America		16	N E ¼ of S E ¼																		
State of Minnesota		17	N W ¼ of S E ¼																		
U. S. of America		18	S W ¼ of S E ¼																		
U. S. of America		19	S E ¼ of S E ¼																		
		20																			
							44.28			270 / 236	25		295 / 261	59 / 52					52	59	

Line	Sold for Taxes	Valuations by School Districts as Equalized by Department of Taxation (District / Value)	Rate and Tax Less Homestead Exemption	State Tax on Non-Homestead	Total General Tax	Special Taxes	Total Taxes	Paid	When Paid (Month Day Year)	Number of Receipt	March Settlement 1947	June Settlement 1947	Penalty	November Settlement 1947	Penalty	Collections to First Monday in January 1948	Penalty	Delinquent on First Monday in January 1948	Total Delinquent Tax and Penalty	Remarks
1																				
2																				
3																				
4																				
5																				
6																				
7																				
8		H 47					9.90	Part Paid / Balance Paid	JUN 24 1947 / OCT 18 1947	9181 / 11343		5.23		4.67						~~Balance Due 4.67~~
9																				
10		H 12					2.52	PAID IN FULL	JAN 15 1947	145	2.52									
11																				
12																				
13																				
14																				
15																				
16																				
17																				
18																				
19																				
20																				
		H 59	12.42				12.42													

Form 6 CD

Assessment Roll and Tax List of Real Property in the Towns of Slater, Cass County, Minnesota, for Taxes for the Year 1946.

	IN WHOSE NAME ASSESSED	TO WHOM TRANSFERRED	DESCRIPTION OF PROPERTY: SUBDIVISION	Sec. or Lot	Town or Block	Range	Number of Acres of Land: Acres	Mills	No. School District	Indicate Homestead Tax or No	Indicate Agricultural Tax or No	TRUE AND FULL VALUATIONS: LAND Exclusive of Structures and Improvements	BUILDINGS and Other Structures	MACHINERY Permanently Attached to Real Estate	TOTAL True and Full Value	ASSESSED VALUATIONS: RURAL: Homestead Up to $1,500 20%	Over $1,500 and Non-Homestead 33 1/3%	ALL OTHER: Homestead Up to $4,000 25%	Over $1,000 and Non-Homestead 40%	MACHINERY Permanently Attached to Real Estate 33 1/3%	TOTAL ASSESSED VALUE	Total Assessed Value as Equalized by the Board of Review	FINAL EQUALIZED VALUE
												Dollars	Dollars	Dollars	Dollars	Dollars	Dollars	Dollars	Dollars	Dollars	Dollars	Dollars	Dollars
1	U. S. of America		NE ¼ of NE ¼	19	142	36			C1														
2	U. S. of America		NW ¼ of NE ¼																				
3	U. S. of America		SW ¼ of NE ¼ lying E&W of Ry Rd. Hy.																				
4	U. S. of America		SE ¼ of NE ¼																				
5	U. S. of America		All of NW ¼ of NW ¼ lying W. of Ry Rd. Hy.																				
6	U. S. of America		NE ¼ of NW ¼ less Ry Rd. Hy.																				
7	U. S. of America		Lot 1 less Ry Rd. Hy. ~~NW ¼ of NW ¼~~																				
8	U. S. of America		Lot 2 less Ry Rd. Hy. ~~SW ¼ of NW ¼~~																				
9	U. S. of America		SE ¼ of NW ¼ less Ry Rd. Hy.																				
10																							
11	U. S. of America		NE ¼ of SW ¼																				
12	U. S. of America		~~NW ¼ of SW ¼~~ Lot 3																				
13	U. S. of America		~~SW ¼ of SW ¼~~ " "																				
14	U. S. of America		SE ¼ of SW ¼																				
15																							
16	State of Minnesota		NE ¼ of SE ¼ less Ry Rd. Hy.																				
17	State of Minnesota		NW ¼ of SE ¼ " " " "																				
18	U. S. of America		SW ¼ of SE ¼ Lot 5																				
19	State of Minnesota		SE ¼ of SE ¼ " 6 less Ry Rd. Hy.																				
20																							

	SOLD FOR TAXES	VALUATIONS BY SCHOOL DISTRICTS AS EQUALIZED BY DEPARTMENT OF TAXATION: District No. ..... Rate ..... Mills	District No. ..... Rate ..... Mills	District No. ..... Rate ..... Mills	District No. ..... Rate ..... Mills	District No. ..... Rate ..... Mills	Rate and Tax Less Homestead Exemption ..... Mills	State Tax on Non-Homestead ..... Mills	TOTAL GENERAL TAX	SPECIAL TAXES		TOTAL TAXES		PAID	WHEN PAID		Number of Receipt	March Settlement 1947	June Settlement 1947	Penalty	November Settlement 1947	Penalty	Collections to First Monday in January 1948	Penalty	Delinquent on First Monday in January 1948	Total Delinquent Tax and Penalty	REMARKS
		Dollars	Dollars	Dollars	Dollars	Dollars	$ cts.	$ cts.	$ cts.	$ cts.	$ cts.	$ cts.			Month Day Year			% cts.	$ cts.	$ cts.	$ cts.	$ cts.	$ cts.	$ cts.	$ cts.	$ cts.	
1													1														
2													2														
3													3														
4													4														
5													5														
6													6														
7													7														
8													8														
9													9														
10													10														
11													11														
12													12														
13													13														
14													14														
15													15														
16													16														
17													17														
18													18														
19													19														
20													20														

Form 4 C.D. Cass County Auditor

Assessment Roll and Tax List of Real Property in the Town of Slater

Cass County, Minnesota, for Taxes for the Year 1946.

	IN WHOSE NAME ASSESSED	TO WHOM TRANSFERRED	DESCRIPTION OF PROPERTY: SUBDIVISION	Sec. or Lot	Town or Block	Range	Number of Acres of Land: Acres	100ths	No. School District	Indicate Homestead Tax by a Check	Indicate Agricultural Land Tax by a Check	TRUE AND FULL VALUATIONS: LAND (Exclusive of Structures and Improvements) Dollars	BUILDINGS and Other Structures Dollars	MACHINERY Permanently Attached to Real Estate Dollars	TOTAL True and Full Value Dollars	ASSESSED VALUATIONS: RURAL: Homestead Up to $4,000 20% Dollars	RURAL: Over $4,000 and Non-Homestead 33⅓% Dollars	ALL OTHER: Homestead Up to $4,000 25% Dollars	ALL OTHER: Over $4,000 and Non-Homestead 40% Dollars	ALL OTHER: MACHINERY Permanently Attached to Real Estate 33⅓% Dollars	TOTAL ASSESSED VALUE Dollars	Total Assessed Valuation Modified by the Board of Review Dollars	FINAL EQUALIZED VALUE Dollars
1	Pierre E. Dreyer		N. 20 acs. of N½ of NE¼ NE¼ of NE¼	20	14	26	60		C-1			240	110		350	70					70	77	
	Fred McCabe - State of Minn.		S. 20 acs. of N½ of NE¼ NW¼ of NE¼				20		C-1			100			100		33		Inferior		33	38	
3			SW¼ of NE¼				40		C1			200			200		66		Inferior		66	77	
4	U. S. of America		SE¼ of NE¼																				
5																							
6	U. S. of America		NE¼ of NW¼																				
7	U. S. of America		NW¼ of NW¼																				
8	U. S. of America		SW¼ of NW¼																				
9	U. S. of America		SE¼ of NW¼																				
10																							
11	U. S. of America		NE¼ of SW¼																				
12	U. S. of America		NW¼ of SW¼																				
13	U. S. of America		All of SW¼ of SW¼ lying N. of Ry. less Ry. st. wy.																				
14	State of Minnesota		SE¼ of SW¼ less Ry. st. wy.																				
15	U. S. of America		All of SW¼ of SW¼ S. of Ry. st. wy.																				
16	State of Minnesota		NE¼ of SE¼																				
17	U. S. of America		NW¼ of SE¼																				
18	U. S. of America		SW¼ of SE¼																				
19	State of Minnesota		SE¼ of SE¼																				
20																							
							160					540	110		650	70	99				169	192	

	SOLD FOR TAXES	VALUATIONS BY SCHOOL DISTRICTS AS EQUALIZED BY DEPARTMENT OF TAXATION: District No. ..... Rate ..... Mills Dollars	District No. C-1 Rate 21 Mills Dollars	District No. ..... Rate ..... Mills Dollars	District No. ..... Rate ..... Mills Dollars	District No. ..... Rate ..... Mills Dollars	Rate and Tax Less Homestead Exemption ..... Mills $ cts.	State Tax on Non-Homestead ..... Mills $ cts.	TOTAL GENERAL TAX $ cts.	SPECIAL TAXES $ cts.	SPECIAL TAXES $ cts.	TOTAL TAXES $ cts.	PAID	WHEN PAID Month Day Year	Number of Receipt	March Settlement 1947 $ cts.	June Settlement 1947 $ cts.	Penalty $ cts.	November Settlement 1947 $ cts.	Penalty $ cts.	Collections to Five Monday in January 1948 $ cts.	Penalty $ cts.	Delinquent on Five Monday in January 1948 $ cts.	Total Delinquent Tax and Penalty $ cts.	REMARKS
1		14	77									1622	✓ PAID IN FULL	NOV 13 1947	14977						1622	15			
2																									
3																									
4																									
5																									
6																									
7																									
8																									
9																									
10																									
11																									
12																									
13																									
14																									
15																									
16																									
17																									
18																									
19																									
20																									
		14	77				1622					1622													

Form 4 C.D. 24100-5M-9-46 Minn. Stamped

Assessment Roll and Tax List of Real Property in the Town of Slater, Cass County, Minnesota, for Taxes for the Year 1946.

	IN WHOSE NAME ASSESSED	TO WHOM TRANSFERRED		DESCRIPTION OF PROPERTY: SUBDIVISION	Sec. or Lot	Town or Block	Range	Number of Acres of Land: Acres	Mills	No. School District	Individual Homestead Tax	Individual Tax	TRUE AND FULL VALUATIONS: LAND Exclusive of Structures and Improvements	BUILDINGS and Other Structures	MACHINERY Permanently Attached to Real Estate	TOTAL True and Full Value	ASSESSED VALUATIONS: RURAL: Homestead Up to $4,000 20%	Over $4,000 and Non-Homestead 33⅓%	ALL OTHER: Homestead Up to $4,000 25%	Over $4,000 and Non-Homestead 40%	MACHINERY Permanently Attached to Real Estate 33⅓%	TOTAL ASSESSED VALUE	Total Assessed Value as Equalized by the Board of Review	FINAL EQUALIZED VALUE
													Dollars	Dollars	Dollars	Dollars	Dollars	Dollars	Dollars	Dollars	Dollars	Dollars	Dollars	Dollars
	U. S. of America		1	NE ¼ of NE ¼	21	146	26			C-1														
	U. S. of America		2	NW ¼ of NE ¼																				
	U. S. of America		3	SW ¼ of NE ¼																				
	U. S. of America		4	SE ¼ of NE ¼																				
			5																					
	U. S. of America		6	NE ¼ of NW ¼																				
	U. S. of America		7	NW ¼ of NW ¼																				
	U. S. of America		8	SW ¼ of NW ¼																				
	U. S. of America		9	SE ¼ of NW ¼																				
			10																					
	U. S. of America		11	NE ¼ of SW ¼																				
	U. S. of America		12	NW ¼ of SW ¼																				
	U. S. of America		13	SW ¼ of SW ¼																				
S	U. S. of America		14	SE ¼ of SW ¼																				
			15																					
	State of Minnesota		16	~~NE ¼ of SE ¼~~ Lot 1																				
	U. S. of America		17	NW ¼ of SE ¼																				
	U. S. of America		18	~~SW ¼ of SE ¼~~ " 2																				
S			19	SE ¼ of SE ¼																				
			20																					

	SOLD FOR TAXES	VALIDATIONS BY SCHOOL DISTRICTS AS EQUALIZED BY DEPARTMENT OF TAXATION: District No. ..... Rate ..... Mills	District No. ..... Rate ..... Mills	District No. ..... Rate ..... Mills	District No. ..... Rate ..... Mills	District No. ..... Rate ..... Mills	Rate and Tax Less Homestead Exemption ..... Mills	State Tax on Non-Homestead ..... Mills	TOTAL GENERAL TAX	SPECIAL TAXES				TOTAL TAXES		PAID	WHEN PAID	Number of Receipt	March Settlement 1947	June Settlement 1947	Penalty	November Settlement 1947	Penalty	Collections to First Monday in January 1948	Penalty	Delinquent on First Monday in January 1948	Total Delinquent Tax and Penalty	REMARKS
		Dollars	Dollars	Dollars	Dollars	Dollars	$ cts.	$ cts.	$ cts.	$ cts.	$ cts.	$ cts.	$ cts.	$ cts.		Month Day Year		$ cts.	$ cts.	$ cts.	$ cts.	$ cts.	$ cts.	$ cts.	$ cts.	$ cts.	$ cts.	
1															1													1
2															2													
3															3													
4															4													
5															5													
6															6													
7															7													
8															8													
9															9													
10															10													
11															11													
12															12													
13															13													
14															14													
15															15													
16															16													
17															17													
18															18													
19															19													
20															20													

Form 4-CD—Revised 1946

Assessment Roll and Tax List of Real Property in the Town of Slater, Cass County, Minnesota, for Taxes for the Year 1946.

	In Whose Name Assessed	To Whom Transferred	Description of Property: Subdivision	Sec. or Lot	Town or Block	Range	Number of Acres of Land (Acres / Mills)	No. School District	Indicate Homestead Yes or No	Indicate Agricultural Yes or No	True and Full Valuations: Land (Exclusive of Buildings and Improvements)	Buildings and Other Structures	Machinery Permanently Attached to Real Estate	Total True and Full Value	Assessed Valuations: Rural: Homestead Up to $5,000 20%	Rural: Over $5,000 and Non-Homestead 33⅓%	All Other: Homestead Up to $1,000 25%	All Other: Over $1,000 and Non-Homestead 40%	Machinery Permanently Attached to Real Estate 33⅓%	Total Assessed Value	Total Assessed Value as Equalized by the Board of Review	Final Equalized Value
							Acres				Dollars	Dollars	Dollars	Dollars	Dollars	Dollars	Dollars	Dollars	Dollars	Dollars	Dollars	Dollars
1	John Jonas Sokalski		NE¼ of NE¼	22	142	26	40	C1	Yes	Yes	170	50		220	44					44	49	
2			NW¼ of NE¼				40	C1	Yes	Yes	170			170	34					34	39	
3	U. S. of America		SW¼ of NE¼																			
4	U. S. of America		SE¼ of NE¼																			
5																						
6	U. S. of America		~~NE¼ of NW¼~~ Lot 2																			
7	U. S. of America		~~NW¼ of NW¼~~ " 1																			
8	U. S. of America		~~SW¼ of NW¼~~ " 3																			
9	U. S. of America		SE¼ of NW¼																			
10																						
11	U. S. of America		NE¼ of SW¼																			
12	U. S. of America		~~NW¼ of SW¼~~ " 4																			
13	U. S. of America		~~SW¼ of SW¼~~ " 5																			
14	U. S. of America		SE¼ of SW¼																			
15																						
16	State of Minnesota		NE¼ of SE¼																			
17	State of Minnesota		NW¼ of SE¼																			
18	U. S. of America		SW¼ of SE¼																			
19	U. S. of America		SE¼ of SE¼																			
20																						
							80				340	50	50	440	88					78	88	

	Sold for Taxes	Valuations by School Districts as Reported by Department of Taxation: District No. / Rate (Mills)	District No. / Rate (Mills)	District No. / Rate (Mills)	District No. / Rate (Mills)	Rate and Tax Less Homestead Exemption (Mills)	State Tax on Non-Homestead (Mills)	Total General Tax	Special Taxes	Total Taxes	Paid	When Paid (Month Day Year)	Number of Receipt	March Settlement 1947	June Settlement 1947	Penalty	November Settlement 1947	Penalty	Collections to First Monday in January 1948	Penalty	Delinquent on First Monday in January 1948	Total Delinquent Tax and Penalty	Remarks
		Dollars	Dollars	Dollars	Dollars	$ cts.	$ cts.	$ cts.	$ cts.	$ cts.		Month Day Year		$ cts.	$ cts.	$ cts.	$ cts.	$ cts.	$ cts.	$ cts.	$ cts.	$ cts.	
1		H 49								1032	PAID IN FULL	MAY - 1 1947	1032		1854								
2		H 39								822	PAID IN FULL	MAY - 1 1947											
3																							
4																							
5																							
6																							
7																							
8																							
9																							
10																							
11																							
12																							
13																							
14																							
15																							
16																							
17																							
18																							
19																							
20																							
		H 88				1854				1854													

Assessment Roll and Tax List of Real Property in the Town of Slater

Cass County, Minnesota, for Taxes for the Year 1946.

	In Whose Name Assessed	To Whom Transferred	Description of Property: Subdivision	Sec. or Lot	Town or Block	Range	Number of Acres of Land (Acres / 100ths)	Sch. District	Indicate Homestead Yes or No	Indicate Agricultural Yes or No	True and Full Valuations: Land Exclusive of Structures and Improvements (Dollars)	Buildings and Other Structures (Dollars)	Machinery Permanently Attached to Real Estate (Dollars)	Total True and Full Value (Dollars)	Assessed Valuations: Rural: Homestead Up to $4,000 20% (Dollars)	Rural: Over $4,000 and Non-Homestead 33⅓% (Dollars)	All Other: Homestead Up to $5,000 25% (Dollars)	All Other: Over $5,000 and Non-Homestead 40% (Dollars)	All Other: Machinery Permanently Attached to Real Estate 33⅓% (Dollars)	Total Assessed Value (Dollars)	Total Amount Value or Equalized by the Board of Review (Dollars)	Final Equalized Value (Dollars)
1	~~Harold Barnett~~ James Wade		NE ¼ of NE ¼	23	142	26	40	C1	Yes	Yes	200			200	40					40	40	
2	Matthew J Valatta		NW ¼ of NE ¼				40	C1	No	No	200			200		66				66	77	
3	State of Minnesota		SW ¼ of NE ¼																			
4	Anna + Chas M. Anderson		SE ¼ of NE ¼				40	"	Yes	Yes	200	50		250	50					50	50	
5	~~Robert Rolf Nicks~~ Lincoln Pipe Line Co		360'x535'x486'x535'x486'x535'				5															
6	Matthew J Valatta		~~NE ¼ of NW ¼~~ Lot 1				37.50	"	No	No	187			187		62				62	72	
7	~~John~~ James Kokalis		~~NW ¼ of NW ¼~~ " 2				35.95	"	Yes	Yes	178			178	~~35~~					~~35~~ 36	41	
8	State of Minnesota		SW ¼ of NW ¼																			
9	State of Minnesota		SE ¼ of NW ¼																			
10																						
11	State of Minnesota		NE ¼ of SW ¼																			
12	State of Minnesota		NW ¼ of SW ¼																			
13	State of Minnesota		SW ¼ of SW ¼																			
14	State of Minnesota		SE ¼ of SW ¼																			
15																						
16	U. S. of America		~~NE ¼ of SE ¼~~ " 3																			
17	State of Minnesota		NW ¼ of SE ¼																			
18	State of Minnesota		SW ¼ of SE ¼																			
19	J. R. Brown		~~SE ¼ of SE ¼~~ " 4				33.50	C1	No	No	117			117		39				39	45	
20							216.75				1082	50		1132	~~125~~ 126	167				~~292~~ 293	337	

	Sold for Taxes	Valuations by School Districts as Equalized by Department of Taxation: District No. ..... Rate ..... Mills	District No. C1 Rate .6 Mills	District No. ..... Rate ..... Mills	District No. ..... Rate ..... Mills	Rate and Tax Less Homestead Exemption ..... Mills	State Tax on Non-Homestead C.C. ..... Mills	Total General Tax	Special Taxes	Total Taxes	Paid	When Paid (Month Day Year)	Number of Receipt	March Settlement 1947	June Settlement 1947	Penalty	November Settlement 1947	Penalty	Collections to First Monday in January 1948	Penalty	Delinquent on First Monday in January 1948	Total Delinquent Tax and Penalty	Remarks
		Dollars	Dollars	Dollars	Dollars	$ cts.	$ cts.	$ cts.	$ cts.	$ cts.				$ cts.	$ cts.	$ cts.	$ cts.	$ cts.	$ cts.	$ cts.	$ cts.	$ cts.	
1		H 46				968				968	PAID IN FULL	JUN 12 1947	8832		968								
2	SOLD FOR TAXES	77				1622	50			1672												1672	
3																							
4		H 56				1180				1180	PAID IN FULL	MAY 21 1947	6136		1180								
5																							
6	SOLD FOR TAXES	72				1516	48			1564												1564	
7		H 41				864				864	PAID IN FULL	MAY - 1 1947	2832		864								
8																							
9																							
10																							
11																							
12																							
13																							
14																							
15																							
16																							
17																							
18																							
19	SOLD FOR TAXES	45				948	30			978	PAID IN FULL	MAY - 5 1947	2851		948								
20																							
		H 143 NH 194 337				70.91	1.28			72.26													

Assessment Roll and Tax List of Real Property in the Town of Slater

	In Whose Name Assessed	To Whom Transferred		Description of Property: Subdivision	Sec. or Lot	Town or Block	Range	Number of Acres of Land (Acres / 100ths)	School District	Indicates Homestead Tax	Indicates Agricultural Tax	True and Full Valuations: Land Exclusive of Structures and Improvements (Dollars)	Buildings and Other Structures (Dollars)	Machinery Permanently Attached to Real Estate (Dollars)	Total True and Full Value (Dollars)	Assessed Valuations: Rural: Homestead Up to $4,000 20% (Dollars)	Rural: Over $4,000 and Non-Homestead 33⅓% (Dollars)	All Other: Homestead Up to $1,000 25% (Dollars)	All Other: Over $1,000 and Non-Homestead 40% (Dollars)	All Other: Machinery Permanently Attached to Real Estate 33⅓% (Dollars)	Total Assessed Value (Dollars)	Total Assessed Value as Equalized by the Board of Review (Dollars)	Final Equalized Value (Dollars)
	~~State of Minnesota~~ Otto J. Vollrath		1	NE ¼ of NE ¼	24	142	26	40	C, No	yes		200			200		66				66	77	
	~~State of Minnesota~~ "		2	NW ¼ of NE ¼				40	C & No	"		200			200		66				66	77	
	Christine Peterson		3	SW ¼ of NE ¼				40	C & No	"		200			200		66				66	77	
	"		4	SE ¼ of NE ¼				40	C & No	"		200			200		66				66	77	
	Robert Fischer		5	Lot 7				19	C & No	"		10			10		3				3	4	
	~~State of Minnesota~~ Otto J. Vollrath		6	~~NE ¼ of NW ¼~~ Lot 1				14.25	" No	"		91			91		23				23	27	
	L. J. Lehmullert (Roland Dicken)		7	NW ¼ of NW ¼	6			9.25	" No	"		46			46		15				15	18	
	" " " "		8	SW ¼ of NW ¼	5			21.45	" No	"		106			106		35				35	40	
	Christine Peterson		9	SE ¼ of NW ¼	2			21.25	" No	"		108			108		36				36	41	
	Lewis A. + Lydia Erickson		10	North 700 ft of Lot 6																			
	U. S. of America		11	NE ¼ of SW ¼																			
	U. S. of America		12	~~NW ¼ of SW ¼~~	4																		
	Herman + Alma Tree		13	~~SW ¼ of SW ¼~~	3			10		" No	"	60			60		16				16	19	
	U. S. of America		14	SE ¼ of SW ¼																			
			15																				
	State of Minnesota		16	NE ¼ of SE ¼																			
	State of Minnesota		17	NW ¼ of SE ¼																			
	State of Minnesota		18	SW ¼ of SE ¼																			
	~~State of Minnesota~~		19	SE ¼ of SE ¼																			
			20																				
								236.69				1191			1191		392				392	457	

	Sold for Taxes	Valuations by School Districts as Supplied by Department of Taxation: District No. ..... Rate ..... Mills (Dollars)	District No. ..... Rate ..... Mills (Dollars)	District No. ..... Rate ..... Mills (Dollars)	District No. ..... Rate ..... Mills (Dollars)	Rate and Tax Less Homestead Exemption ..... Mills ($ cts.)	State Tax on Non-Homestead 6.6 Mills ($ cts.)	Total General Tax ($ cts.)	Special Taxes ($ cts.)	Special Taxes ($ cts.)	Special Taxes ($ cts.)	Total Taxes ($ cts.)		Paid	When Paid (Month Day Year)	Number of Receipt	March Settlement 1947 ($ cts.)	June Settlement 1947 ($ cts.)	Penalty ($ cts.)	November Settlement 1947 ($ cts.)	Penalty ($ cts.)	Collections to First Monday in January 1948 ($ cts.)	Penalty ($ cts.)	Delinquent on First Monday in January 1948 ($ cts.)	Total Delinquent Tax and Penalty ($ cts.)	Remarks
1		77				16.22	.50					16.72	1	Out										~~16.72~~	Out	
2		77				16.22	.50					16.72	2	Out										~~16.72~~	Out	
3	SOLD FOR TAXES	77				16.22	.50					16.72	3											16.72		
4	SOLD FOR TAXES	77				16.22	.50					16.72	4											16.72		
5		4				.84	.02					.86	5	PAID IN FULL	JUN - 2 1947	7243		.86								
6		27				5.68	.18					5.86	6	PAID IN FULL	APR 11 1947	4450		5.86								
7		18				3.80	.12					3.92	7	PAID IN FULL	MAR 21 1947											
8		46				8.42	.26					8.68	8	PAID IN FULL	MAR 21 1947	3987		17.60								
9	SOLD FOR TAXES	41				8.64	.28					8.92	9											8.92		
10													10													
11													11													
12													12													
13		19				4.00	.12					4.12	13	PAID IN FULL	JUN 2 1947	7248		4.12								
14													14													
15													15													
16													16													
17													17													
18													18													
19													19													
20													20													
	N ¼ 457					96.26	2.98					99.24														

Assessment Roll and Tax List of Real Property in the Town of Slater

Cass County, Minnesota, for Taxes for the Year 1946.

	IN WHOSE NAME ASSESSED	TO WHOM TRANSFERRED	DESCRIPTION OF PROPERTY: SUBDIVISION	Sec. or Lot	Town or Block	R. W.	Number of Acres of Land (Acres)	No. School District	Indicate Land Used for Ag.	Indicate Applicable Tax Exemption	TRUE AND FULL VALUATIONS: LAND Exclusive of Structures and Improvements (Dollars)	BUILDINGS and Other Structures (Dollars)	MACHINERY Permanently Attached to Real Estate (Dollars)	TOTAL True and Full Value (Dollars)	ASSESSED VALUATIONS: RURAL: Homestead Up to $4,000 20% (Dollars)	RURAL: Over $4,000 and Non-Homestead 33⅓% (Dollars)	ALL OTHER: Homestead Up to $4,000 25% (Dollars)	ALL OTHER: Over $4,000 and Non-Homestead 40% (Dollars)	ALL OTHER: MACHINERY Permanently Attached to Real Estate 33⅓% (Dollars)	TOTAL ASSESSED VALUE (Dollars)	Total Assessed Value as Equalized by the Board of Review (Dollars)	FINAL EQUALIZED VALUE (Dollars)
1	State of Minnesota		NE ¼ of NE ¼	25	142	26		C-1														
2	State of Minnesota		NW ¼ of NE ¼																			
3	State of Minnesota		SW ¼ of NE ¼																			
4	State of Minnesota		SE ¼ of NE ¼																			
5																						
6	State of Minnesota		NE ¼ of NW ¼																			
7	Warner Free		~~NW ¼ of NW ¼~~ Lot 4				1.75	C-1	No		73			73		24				24	28	
8	State of Minnesota		~~SW ¼ of NW ¼~~ " 3																			
9	State of Minnesota		SE ¼ of NW ¼																			
10																						
11	C. P. Rowen		NE ¼ of SW ¼				½	C-1	yes	yes	200			200		~~40~~ 20				40	46	
12	" "		NW ¼ of SW ¼				½	C-1	yes	yes	200			200		~~40~~ 20				40	46	
13	" "		SW ¼ of SW ¼				½	C-1	yes	yes	~~200~~ 300	100		300		60				60	66	
14	State of Minnesota		SE ¼ of SW ¼																			
15																						
16	State of Minnesota		NE ¼ of SE ¼																			
17	Louisa Olson		NW ¼ of SE ¼				½		No	yes	200			200		66				66	77	
18	State of Minnesota		SW ¼ of SE ¼																			
19	State of Minnesota		SE ¼ of SE ¼																			
20																						
							4.25				873	100		973	158 ~~100~~ 140	90				~~190~~ 230	263	

	SOLD FOR TAXES	VARIATIONS BY SCHOOL DISTRICTS AS REVISED BY DEPARTMENT OF TAXATION: District No. ..... Rate ..... Mills (Dollars)	District No. ..... Rate ..... Mills (Dollars)	District No. ..... Rate ..... Mills (Dollars)	District No. ..... Rate ..... Mills (Dollars)	Rate and Tax Less Homestead Exemption ..... Mills ($ cts.)	State Tax on Non-Homestead 6.6 ..... Mills ($ cts.)	TOTAL GENERAL TAX ($ cts.)	SPECIAL TAXES ($ cts.)	SPECIAL TAXES ($ cts.)	TOTAL TAXES ($ cts.)	PAID	WHEN PAID (Month Day Year)	Number of Receipt	March Settlement 1947 ($ cts.)	June Settlement 1947 ($ cts.)	Penalty ($ cts.)	November Settlement 1947 ($ cts.)	Penalty ($ cts.)	Collections to First Monday in January 1948 ($ cts.)	Penalty ($ cts.)	Delinquent on First Monday in January 1948 ($ cts.)	Total Delinquent Tax and Penalty ($ cts.)	REMARKS
1																								
2																								
3																								
4																								
5																								
6																								
7		28				5.90	18				608	PAID IN FULL	JUN 2 1947	7248		608								
8																								
9																								
10																								
11		H 46				9.68					968	2nd Half Paid / 1st Half Paid	OCT 31 1947 / JUN 12 1947											
12		H 46				9.68					968	2nd Half Paid / 1st Half Paid	OCT 31 1947 / JUN 12 1947	7287 / 8833		1663						1663		
13		H 66				13.90					1390	2nd Half Paid / 1st Half Paid	OCT 31 1947 / JUN 12 1947											
14																								
15																								
16																								
17		77				16.22	.50				1672	2nd Half Paid / 1st Half Paid	OCT 29 1947 / MAY 22 1947	7264 / 6183		836		836					
18																								
19																								
20																								
		H 158 / NH 105 / 263				55.38	.68				56.06													

Form 4 CD

Assessment Roll and Tax List of Real Property in the Town of Slater

Cass County, Minnesota, for Taxes for the Year 1946

	In Whose Name Assessed	To Whom Transferred		Description of Property: Subdivision	Sec. or Lot	Town or Block	Range	Number of Acres of Land (Acres / Units)	No. S.D. District	Indicate Homestead Tax by H	Indicate Non-Homestead Tax by N	True and Full Valuations: Land Exclusive of Structures and Improvements	Buildings and Other Structures	Machinery Permanently Attached to Real Estate	Total True and Full Value	Assessed Valuations: Rural: Homestead Up to $2,000 20%	Rural: Over $2,000 and Non-Homestead 33⅓%	All Other: Homestead Up to $1,000 25%	All Other: Over $1,000 and Non-Homestead 40%	Machinery Permanently Attached to Real Estate 33⅓%	Total Assessed Value	Total Assessed Value as Equalized by the Board of Review	Final Equalized Value
								Acres				Dollars	Dollars	Dollars	Dollars	Dollars	Dollars	Dollars	Dollars	Dollars	Dollars	Dollars	Dollars
	~~Grace Violet Johnson~~ Joseph E. Swanson		1	~~NE¼ of NE¼ Lot 1~~	26	126	26	35.95	C-1			260			260		83				83	26		
	State of Minnesota		2	NW¼ of NE¼				40															
	State of Minnesota		3	SW¼ of NE¼				40															
	~~State of Minnesota~~ ~~Roland Hicks~~ Wm. L. Hicks		4	SE¼ of NE¼				36.50															
			5																				
	State of Minnesota		6	NE¼ of NW¼																			
	State of Minnesota		7	NW¼ of NW¼																			
	State of Minnesota		8	SW¼ of NW¼																			
	State of Minnesota		9	SE¼ of NW¼																			
			10																				
	U. S. of America		11	NE¼ of SW¼																			
	U. S. of America		12	NW¼ of SW¼																			
	Thomas Swanson		13	SW¼ of SW¼				40	C1	H		150			150		50				50	58	
	Frances Swanson		14	SE¼ of SW¼				40		yes	yes	195	80		275	55					55	61	
			15																				
	U. S. of America		16	NE¼ of SE¼																			
	U. S. of America		17	NW¼ of SE¼																			
	Jane E. Schneider Russell V. + Dominica Vandella		18	SW¼ of SE¼				40	C1	yes	yes	95			95	38					38	45	
	" "		19	SE¼ of SE¼				40	C1	yes	yes	190	85		275	55					55	60	
			20																				
								304.25				980	165		1145	149	~~50~~ 132				~~199~~ 282	220	

	Sold for Taxes	Valuations by School Districts as Equalized by Department of Taxation: District No. ..... Rate ..... Mills	District No. ..... Rate ..... Mills	District No. ..... Rate ..... Mills	District No. ..... Rate ..... Mills	Rate and Tax Less Homestead Exemption	State Tax on Non-Homestead	Total General Tax	Special Taxes			Total Taxes	Paid	When Paid: Month Day Year	Number of Receipt	March Settlement 1947	June Settlement 1947	Penalty	November Settlement 1947	Penalty	Collections to First Monday in January 1948	Penalty	Delinquent on First Monday in January 1948	Total Delinquent Tax and Penalty	Remarks
		Dollars	Dollars	Dollars	Dollars	Dollars	$ cts.	$ cts.	$ cts.	$ cts.	$ cts.	$ cts.				$ cts.	$ cts.	$ cts.	$ cts.	$ cts.	$ cts.	$ cts.	$ cts.	$ cts.	
1		96				2022	64					2086	PAID IN FULL	MAR 25 1947	3554		2086								
2																									
3																									
4		96	Andrew Swanson 7/24/46			2022	64					2086	PAID IN FULL	MAR 21 1947	3127		2086								
5																									
6																									
7																									
8																									
9																									
10																									
11																									
12																									
13		58				1222	38					1260	PAID IN FULL	MAY 26 1947	3154		2544								
14		H 61				1284						1284	PAID IN FULL	MAY 26 1947											
15																									
16																									
17																									
18		H 45				948						948	PAID IN FULL	MAR 3 1947	2940	2210									
19		H 60				1264						1264	PAID IN FULL	MAR 3 1947											
20																									
		H 166 NH 154 320				6746	102					6842													

Form 4 CD

Assessment Roll and Tax List of Real Property in the Town of Slater Cass County, Minnesota, for Taxes for the Year 1946.

	In Whose Name Assessed	To Whom Transferred	Description of Property: Subdivision	Sec. or Lot	Town or Block	Range	Number of Acres of Land: Acres	Mills	No. School District	Indicate Homestead Tax or No	Indicate Agricultural Tax or No	True and Full Valuations: Land Exclusive of Structures and Improvements	Buildings and Other Structures	Machinery Permanently Attached to Real Estate	Total True and Full Value	Assessed Valuations: Rural: Homestead Up to $1,000 20%	Rural: Over $1,000 and Non-Homestead 33⅓%	All Other: Homestead Up to $1,000 25%	All Other: Over $1,000 and Non-Homestead 40%	All Other: Machinery Permanently Attached to Real Estate 33⅓%	Total Assessed Value	Total Assessed Value as Equalized by the Board of Review	Final Equalized Value
												Dollars	Dollars	Dollars	Dollars	Dollars	Dollars	Dollars	Dollars	Dollars	Dollars	Dollars	Dollars
1	U. S. of America		NE ¼ of NE ¼	27	142	26			C-1														
2	U. S. of America		NW ¼ of NE ¼																				
3	State of Minnesota		SW ¼ of NE ¼																				
4	State of Minnesota		SE ¼ of NE ¼																				
5																							
6	U. S. of America		NE ¼ of NW ¼																				
7	U. S. of America		~~NW ¼ of NW ¼~~ Lot 1																				
8	U. S. of America		~~SW ¼ of NW ¼~~ " 2																				
9	U. S. of America		SE ¼ of NW ¼																				
10																							
11	U. S. of America		NE ¼ of SW ¼																				
12	U. S. of America		~~NW ¼ of SW ¼~~ " 3																				
13	U. S. of America		~~SW ¼ of SW ¼~~ " 4																				
14	U. S. of America		SE ¼ of SW ¼																				
15																							
16	State of Minnesota		NE ¼ of SE ¼																				
17	Clint L. Mason		NW ¼ of SE ¼				½		C1	Yes		200			200		66				66	77	
18	Clint L. & Lea C. Mason		SW ¼ of SE ¼				½		C1	No		195			195		65				65	75	
19	Ira Backstrom		SE ¼ of SE ¼				½		C1	No		195			195	39					39	45	
20																							
							1.00					~~580~~ 590			~~580~~ 590	39	131				170	197	

	Sued for Taxes	Validations by School Districts as Equalized by Department of Taxation: District No. 21 Rate 26 Mills	District No. Rate Mills	District No. Rate Mills	District No. Rate Mills	Rate and Tax Less Homestead Exemption	State Tax on Non-Homestead 6 Mills	Total General Tax	Special Taxes		Total Taxes	Paid	When Paid	Number of Receipt	March Settlement 1947	June Settlement 1947	Penalty	November Settlement 1947	Penalty	Collections to First Monday in January 1948	Penalty	Delinquent on First Monday in January 1948	Total Delinquent Tax and Penalty	Remarks
		Dollars	Dollars	Dollars	Dollars	$ cts.	$ cts.	$ cts.	$ cts.	$ cts.	$ cts.		Month Day Year		$ cts.	$ cts.	$ cts.	$ cts.	$ cts.	$ cts.	$ cts.	$ cts.	$ cts.	
1																								
2																								
3																								
4																								
5																								
6																								
7																								
8																								
9																								
10																								
11																								
12																								
13																								
14																								
15																								
16																								
17		77				1622	50				1672	PAID IN FULL	MAR 3 1947	2423	3302									
18		75				1580	50				1630	PAID IN FULL	MAR 3 1947											
19	H	45				948					948	PAID IN FULL	FEB 17 1947	1226	948									
20																								
	H NH	45 152 197				1150	100				1250													

Assessment Roll and Tax List of Real Property in the Town of Slater

Cass County, Minnesota, for Taxes for the Year 1946.

	In Whose Name Assessed	To Whom Transferred	Description of Property: Subdivision	Sec. or Lot	Town or Block	Range	Number of Acres of Land (Acres)	No. School District	Indicate Farm Land by Yes or No	Indicate Farm Land by Yes or No	True and Full Valuations: Land Exclusive of Structures and Improvements (Dollars)	Buildings and Other Structures (Dollars)	Machinery Permanently Attached to Real Estate (Dollars)	Total True and Full Value (Dollars)	Assessed Valuations: Rural: Homestead Up to $4,000 20% (Dollars)	Rural: Over $4,000 and Non-Homestead 33⅓% (Dollars)	All Other: Homestead Up to $4,000 25% (Dollars)	All Other: Over $4,000 and Non-Homestead 40% (Dollars)	Machinery Permanently Attached to Real Estate 33⅓% (Dollars)	Total Assessed Value (Dollars)	Total Assessed Value as Reduced by Board of Review (Dollars)	Final Equalized Value (Dollars)
1	U. S. of America		~~N E ¼ of N E ¼~~ Lot 1	28	142	26		C1														
2	U. S. of America		N W ¼ of N E ¼																			
3	U. S. of America		~~S W ¼ of N E ¼~~ " 2																			
4			S E ¼ of N E ¼																			
5	Glenn C. Miller		" 5				29.50	C1	No	~~No~~	250			250		83				83	96	
6	U. S. of America		N E ¼ of N W ¼																			
7	U. S. of America		N W ¼ of N W ¼																			
8	Robert Deere		~~S W ¼ of N W ¼~~ " 4				37	C1	No	~~No~~	300			300		~~99~~ 100				~~99~~ 100	115	
9	U. S. of America		~~S E ¼ of N W ¼~~ " 3																			
10	Willis L. Kingery		E ½ of W ½ of Lot 7				29.96	C1	No	~~No~~	30			30		10				10	12	
11	Edward Tankert		N E ¼ of S W ¼								21			21		7				7		
12	[illegible]		N W ¼ of S W ¼								13			13		4				4		
13	Harvey & Golda Miller		~~S W ¼ of S W ¼~~ Lot 6 less Rr. R.W.				38.62	C1	No	~~No~~	350			350		116				116	134	
14	Ellsworth H. Bates		~~S E ¼ of S W ¼~~ " 7 " "				8.95	"	No	~~No~~	60			60		20				20	~~17~~ 12	
15	Earnest H. & Mildred L. Snyder		W ½ of E ½ of Lot 8				29.5	"	No	~~No~~	30			30		10				10	12	
16	Newt Pajunilva & Carole Pace		~~N E ¼ of S E ¼~~ E ½ of Lot 7				5.91	"	No	~~No~~	50			50		16				16	19	
17	State of Minnesota		N W ¼ of S E ¼																			
18	Harold J. & Roy V. Zenth		~~S W ¼ of S E ¼~~ Lot 8 less Rr. R.W.				29.26	C1	No	~~No~~	250			250		83				83	96	
19	~~Harold J. Zenth~~ Douglas Beckwith		S E ¼ of S E ¼ " 9				40.5	"	No	~~No~~	400			400		133				133	153	
20											1720			1720		~~570~~ 660				~~570~~ 660		
							197.54									571				571		

	Sold for Taxes	Validations by School Districts as Boarded by Department of Taxation: District No. ..... Rate ..... Mills	District No. C1 Rate 210 Mills	District No. ..... Rate ..... Mills	District No. ..... Rate ..... Mills	District No. ..... Rate ..... Mills	Rate and Tax Less Homestead Exemption ..... Mills	State Tax on Non-Homestead 16 Mills	Total General Tax	Special Taxes	Total Taxes	Paid	When Paid	Number of Receipt	March Settlement 1947	June Settlement 1947	Penalty	November Settlement 1947	Penalty	Collections to First Monday in January 1948	Penalty	Delinquent on First Monday in January 1948	Total Delinquent Tax and Penalty	Remarks
		Dollars	Dollars	Dollars	Dollars	Dollars	$ cts.	$ cts.	$ cts.	$ cts.	$ cts.		Month Day Year		$ cts.	$ cts.	$ cts.	$ cts.	$ cts.	$ cts.	$ cts.	$ cts.	$ cts.	
1																								
2																								
3																								
4																								
5	SOLD FOR TAXES		96				20.22	64			20.86											20.86	22.75	
6																								
7																								
8			115				24.22	76			24.98	PAID IN FULL	MAR 20 1947	3817		24.98								
9																								
10			12			~~252~~	252	08			260	PAID IN FULL	SEP 3 1947	10150				260	08				
11			7				148	04			152												15.20	16.72
12			4				84	02			86	PAID IN FULL	FEB 10 1947	2040		86								
13			~~134~~				~~28.22~~ 15.60	~~08~~	Abatement # 2525		~~29.10~~ 15.60												1632	1793
14			12				252	08			260	PAID IN FULL	JUL 2 1947	10317				260	08					
15			12				252	08			260	PAID IN FULL	JUL 1 1947	10281				260	08					
16			19				400	12			412												412	453
17																								
18	~~SOLD FOR TAXES~~		96				20.22	64			20.86	PAID IN FULL	JUN 17 1947	3918		20.86								
19	~~SOLD FOR TAXES~~		153				32.22	102			33.24	PAID IN FULL	JUN 17 1947											
20																								
		14 / 14	660				138.98	436			143.34													

Hr 7
28-142-26



Form 4 CD—Cut Line Short Grantee

Assessment Roll and Tax List of Real Property in the Town of Slater Cass County, Minnesota, for Taxes for the Year 1946.

In Whose Name Assessed	To Whom Transferred	Description of Property: Subdivision	Sec. or Lot	Town or Block	Range	Number of Acres of Land (Acres, Mills)	No. School District	Equalized Assessed Value Homestead Tax Levy	Equalized Assessed Value Other Tax Levy	True and Full Valuations: Land Exclusive of Structures and Improvements (Dollars)	Buildings and Other Structures (Dollars)	Machinery Permanently Attached to Real Estate (Dollars)	Total True and Full Value (Dollars)	Assessed Valuations: Rural: Homestead Up to $4,000 20% (Dollars)	Rural: Over $4,000 and Non-Homestead 33⅓% (Dollars)	All Other: Homestead Up to $4,000 25% (Dollars)	All Other: Over $4,000 and Non-Homestead 40% (Dollars)	All Other: Machinery Permanently Attached to Real Estate 33⅓% (Dollars)	Total Assessed Value (Dollars)	Total Assessed Value as Equalized by the Board of Review (Dollars)	Final Equalized Value (Dollars)
Florence L. Brown Chapman	O.C. Griffin	1 NE¼ of NE¼	29	142	26	40	C-1	NH	90	231 200			231 200		77 66					66	77
U. S. of America		2 NW¼ of NE¼ Less 1.5 ac. R. Hy.																			
State of Minnesota		All of SW¼ of NE¼ Less of Ry. & any																			
U. S. of America		All of SE¼ of NE¼ Ne. of " " "																			
State of Minnesota		5 All of W½ of NW¼ S. of Soo Ry																			
U. S. of America		6 All of NE¼ of NW¼ Less Ry.																			
State of Minnesota		7 NW¼ of NW¼																			
U. S. of America		8 SW¼ of NW¼																			
U. S. of America		9 SE¼ of NW¼																			
U. S. of America		10 All of SW¼ of NE¼ - NE of Ry. Rt. Hy.																			
U. S. of America		11 NE¼ of SW¼																			
U. S. of America		12 NW¼ of SW¼																			
U. S. of America		13 SW¼ of SW¼																			
U. S. of America		14 SE¼ of SW¼																			
U. S. of America		15 NE¼ of NW¼ - NE of Ry. Rt. Hy.																			
State of Minnesota		16 NE¼ of SE¼ Less Ry.																			
State of Minnesota		17 NW¼ of SE¼																			
U. S. of America		18 SW¼ of SE¼																			
U. S. of America		19 SE¼ of SE¼																			
		20																			
						40				231 200			231 200		77 66					66	77

Sold for Taxes	Valuations by School Districts of Equalized by Department of Taxation: District No. ..... Rate ..... Mills	Dollars	District No. 1 Rate 210 Mills	Dollars	District No. ..... Rate ..... Mills	Dollars	District No. ..... Rate ..... Mills	Dollars	Rate and Tax Less Homestead Exemption ..... Mills	$ cts.	State Tax on Non-Homestead 6.4 ..... Mills	$ cts.	Total General Tax	$ cts.	Special Taxes	$ cts.	$ cts.	Total Taxes	$ cts.
1			77						1622		50								1672
2																			
3																			
4																			
5																			
6																			
7																			
8																			
9																			
10																			
11																			
12																			
13																			
14																			
15																			
16																			
17																			
18																			
19																			
20																			
		NH	77						1622		50								1672

Paid	When Paid: Month	Day	Year	Number of Receipt	March Settlement 1947 ($ cts.)	June Settlement 1947 ($ cts.)	Penalty ($ cts.)	November Settlement 1947 ($ cts.)	Penalty ($ cts.)	Collections to First Monday in January 1948 ($ cts.)	Penalty ($ cts.)	Delinquent on First Monday in January 1948 ($ cts.)	Total Delinquent Tax and Penalty ($ cts.)	Remarks
✓														
1 PAID IN FULL	OCT	2	1947	11364				1672	87					
2														
3														
4														
5														
6														
7														
8														
9														
10														
11														
12														
13														
14														
15														
16														
17														
18														
19														
20														

Assessment Roll and Tax List of Real Property in the Town of Slater, Cass County, Minnesota, for Taxes for the Year 1946.

			DESCRIPTION OF PROPERTY								TRUE AND FULL VALUATIONS				ASSESSED VALUATIONS									
															RURAL		ALL OTHER							
IN WHOSE NAME ASSESSED	TO WHOM TRANSFERRED		SUBDIVISION	Sec. or Lot	Town or Block	Range	Number of Acres of Land: Acres	Number of Acres of Land: Tenths	No. School District	Individual Homestead Tax or No.	Individual Homestead Tax or No.	LAND Exclusive of Structures and Improvements	BUILDINGS and Other Structures	MACHINERY Permanently Attached to Real Estate	TOTAL True and Full Value	Homestead Up to $4,000 20%	Over $4,000 and Non-Homestead 33⅓%	Homestead Up to $4,000 25%	Over $4,000 and Non-Homestead 40%	MACHINERY Permanently Attached to Real Estate 33⅓%	TOTAL ASSESSED VALUE	Total Assessed Value as Equalized by the Board of Review	FINAL EQUALIZED VALUE
												Dollars	Dollars	Dollars	Dollars	Dollars	Dollars	Dollars	Dollars	Dollars	Dollars	Dollars	Dollars
U. S. of America		1	~~N E ¼ of N E ¼~~ Lot 5 Sec 14-26						C-1															
U. S. of America		2	N W ¼ of N E ¼ .. 6																					
U. S. of America		3	S W ¼ of N E ¼																					
State of Minnesota		4	S E ¼ of N E ¼																					
		5																						
U. S. of America		6	N E ¼ of N W ¼																					
U. S. of America		7	~~N W ¼ of N W ¼~~ .. 7																					
U. S. of America		8	~~S W ¼ of N W ¼~~ .. 2																					
U. S. of America		9	S E ¼ of N W ¼																					
		10																						
U. S. of America		11	N E ¼ of S W ¼																					
U. S. of America		12	~~N W ¼ of S W ¼~~ .. 3																					
U. S. of America		13	~~S W ¼ of S W ¼~~ .. ✓																					
U. S. of America		14	S E ¼ of S W ¼																					
		15																						
U. S. of America		16	N E ¼ of S E ¼																					
U. S. of America		17	N W ¼ of S E ¼																					
U. S. of America		18	S W ¼ of S E ¼																					
U. S. of America		19	S E ¼ of S E ¼																					
		20																						

	SOLD FOR TAXES	VALUATIONS BY SCHOOL DISTRICTS AS EQUALIZED BY DEPARTMENT OF TAXATION					Rate and Tax Less Homestead Exemption	State Tax on Non-Homestead	TOTAL GENERAL TAX	SPECIAL TAXES				TOTAL TAXES		PAID	WHEN PAID			Number of Receipt	March Settlement 1947	June Settlement 1947	Penalty	November Settlement 1947	Penalty	Collections to First Monday in January 1948	Penalty	Delinquent on First Monday in January 1948	Penalty	Total Delinquent Tax and Penalty	REMARKS
		District No. ..... Rate ..... Mills	District No. ..... Rate ..... Mills	District No. ..... Rate ..... Mills	District No. ..... Rate ..... Mills	District No. ..... Rate ..... Mills	..... Mills	..... Mills									Month	Day	Year												
		Dollars	Dollars	Dollars	Dollars	Dollars	$ cts.	$ cts.	$ cts.	$ cts.	$ cts.			$ cts.							$ cts.	$ cts.	$ cts.	$ cts.	$ cts.	$ cts.	$ cts.	$ cts.	$ cts.	
1																1															
2																2															
3																3															
4																4															
5																5															
6																6															
7																7															
8																8															
9																9															
10																10															
11																11															
12																12															
13																13															
14																14															
15																15															
16																16															
17																17															
18																18															
19																19															
20																20															

Assessment Roll and Tax List of Real Property in the Town of Slater

	In Whose Name Assessed	To Whom Transferred	Description of Property: Subdivision	Sec. or Lot	Town or Block	Range	Number of Acres of Land: Acres	Mills	No. School District	Indicate Homestead by Letter H	Indicate Homestead Tax by Letter H	True and Full Valuations: Land Exclusive of Structures and Improvements	Buildings and Other Structures	Machinery Permanently Attached to Real Estate	Total True and Full Value	Assessed Valuations: Rural: Homestead Up to $4,000 20%	Rural: Over $4,000 and Non-Homestead 33⅓%	All Other: Homestead Up to $1,000 25%	All Other: Over $1,000 and Non-Homestead 40%	All Other: Machinery Permanently Attached to Real Estate 33⅓%	Total Assessed Value	Total Assessed Value as Equalized by the Board of Review	Final Equalized Value
							Acres	Mills				Dollars	Dollars	Dollars	Dollars	Dollars	Dollars	Dollars	Dollars	Dollars	Dollars	Dollars	Dollars
1	U. S. of America		NE¼ of NE¼	31	142	26			C1														
2	U. S. of America		NW¼ of NE¼																				
3	U. S. of America		SW¼ of NE¼																				
4	U. S. of America		SE¼ of NE¼																				
5																							
6	U. S. of America		NE¼ of NW¼																				
7	U. S. of America		~~NW¼ of NW¼~~	Lot *																			
8	U. S. of America		~~SW¼ of NW¼~~	" 2																			
9	U. S. of America		SE¼ of NW¼																				
10																							
11	U. S. of America		NE¼ of SW¼																				
12	U. S. of America		~~NW¼ of SW¼~~	" 3																			
13	U. S. of America		~~SW¼ of SW¼~~	" 4																			
14	U. S. of America		SE¼ of SW¼																				
15																							
16	U. S. of America		NE¼ of SE¼																				
17	U. S. of America		NW¼ of SE¼																				
18	U. S. of America		~~SW¼ of SE¼~~	" 5																			
19	U. S. of America		~~SE¼ of SE¼~~	" 6																			
20																							

	Sold for Taxes	Valuations by School Districts as Equalized by Department of Taxation: District No. ..... Rate ..... Mills	District No. ..... Rate ..... Mills	District No. ..... Rate ..... Mills	District No. ..... Rate ..... Mills	District No. ..... Rate ..... Mills	Rate and Tax Less Homestead Exemption ..... Mills	State Tax on Non-Homestead ..... Mills	Total General Tax	Special Taxes		Total Taxes		Paid	When Paid: Month	Day	Year	Number of Receipt	March Settlement 1947	June Settlement 1947	Penalty	November Settlement 1947	Penalty	Collections to First Monday in January 1948	Penalty	Delinquent on First Monday in January 1948	Total Delinquent Tax and Penalty	Remarks
		Dollars	Dollars	Dollars	Dollars	Dollars	$ cts.	$ cts.	$ cts.	$ cts.	$ cts.	$ cts.							$ cts.	$ cts.	$ cts.	$ cts.	$ cts.	$ cts.	$ cts.	$ cts.	$ cts.	
1													1															
2													2															
3													3															
4													4															
5													5															
6													6															
7													7															
8													8															
9													9															
10													10															
11													11															
12													12															
13													13															
14													14															
15													15															
16													16															
17													17															
18													18															
19													19															
20													20															

Assessment Roll and Tax List of Real Property in the Town of Slater, Cass County, Minnesota, for Taxes for the Year 1946.

Form 4 CD

	IN WHOSE NAME ASSESSED	TO WHOM TRANSFERRED	DESCRIPTION OF PROPERTY: SUBDIVISION	Sec. or Lot	Town or Block	Range	Number of Acres of Land: Acres	Tenths	No. School District	Indicate Homestead Tax by Yes	Indicate Agricultural Tax by Ag	TRUE AND FULL VALUATIONS: LAND Exclusive of Structures and Improvements	BUILDINGS and Other Structures	MACHINERY Permanently Attached to Real Estate	TOTAL True and Full Value	ASSESSED VALUATIONS: RURAL: Homestead Up to $4,000 20%	RURAL: Over $4,000 and Non-Homestead 33⅓%	ALL OTHER: Homestead Up to $4,000 25%	ALL OTHER: Over $4,000 and Non-Homestead 40%	MACHINERY Permanently Attached to Real Estate 33⅓%	TOTAL ASSESSED VALUE	Total Assessed Value as Equalized by the Board of Review	FINAL EQUALIZED VALUE
												Dollars	Dollars	Dollars	Dollars	Dollars	Dollars	Dollars	Dollars	Dollars	Dollars	Dollars	Dollars
1	U. S. of America		N E ¼ of N E ¼	32	142	26			C/														
2	U. S. of America		N W ¼ of N E ¼																				
3	State of Minnesota		S W ¼ of N E ¼																				
4	State of Minnesota		S E ¼ of N E ¼																				
5																							
6	U. S. of America		N E ¼ of N W ¼																				
7	U. S. of America		N W ¼ of N W ¼																				
8	State of Minnesota		S W ¼ of N W ¼																				
9	State of Minnesota		S E ¼ of N W ¼																				
10																							
11	State of Minnesota		N E ¼ of S W ¼																				
12	State of Minnesota		N W ¼ of S W ¼																				
13	U. S. of America		S W ¼ of S W ¼																				
14	State of Minnesota		S E ¼ of S W ¼																				
15																							
16	State of Minnesota		N E ¼ of S E ¼																				
17	State of Minnesota		N W ¼ of S E ¼																				
18	State of Minnesota		S W ¼ of S E ¼																				
19	State of Minnesota		S E ¼ of S E ¼																				
20																							

	SOLD FOR TAXES	VALUATIONS BY SCHOOL DISTRICTS AS EQUALIZED BY DEPARTMENT OF TAXATION: District No. ..... Rate ..... Mills	District No. ..... Rate ..... Mills	District No. ..... Rate ..... Mills	District No. ..... Rate ..... Mills	District No. ..... Rate ..... Mills	Rate and Tax Less Homestead Exemption ..... Mills	State Tax on Non-Homestead ..... Mills	TOTAL GENERAL TAX	SPECIAL TAXES				TOTAL TAXES		PAID	WHEN PAID	Number of Receipt	March Settlement 1947	June Settlement 1947	Penalty	November Settlement 1947	Penalty	Collections to First Monday in January 1948	Penalty	Delinquent on First Monday in January 1948	Total Delinquent Tax and Penalty	REMARKS
		Dollars	Dollars	Dollars	Dollars	Dollars	$ cts.	$ cts.	$ cts.	$ cts.	$ cts.	$ cts.	$ cts.				Month Day Year		$ cts.	$ cts.	$ cts.	$ cts.	$ cts.	$ cts.	$ cts.	$ cts.	$ cts.	
1															1													
2															2													
3															3													
4															4													
5															5													
6															6													
7															7													
8															8													
9															9													
10															10													
11															11													
12															12													
13															13													
14															14													
15															15													
16															16													
17															17													
18															18													
19															19													
20															20													

Assessment Roll and Tax List of Real Property in the Town of Slater

Cass County, Minnesota, for Taxes for the Year 1946.

	In Whose Name Assessed	To Whom Transferred	Description of Property: Subdivision	Sec. or Lot	Town or Block	Range	Number of Acres of Land (Acres / Tenths)	No. School District	Indicate Homestead by Yes or No	Indicate Agricultural by Yes or No	True and Full Valuations: Land Exclusive of Structures and Improvements (Dollars)	Buildings and Other Structures (Dollars)	Machinery Permanently Attached to Real Estate (Dollars)	Total True and Full Value (Dollars)	Assessed Valuations: Rural: Homestead Up to $4,000 20% (Dollars)	Rural: Over $4,000 and Non-Homestead 33⅓% (Dollars)	All Other: Homestead Up to $4,000 25% (Dollars)	All Other: Over $4,000 and Non-Homestead 40% (Dollars)	Machinery Permanently Attached to Real Estate 33⅓% (Dollars)	Total Assessed Value (Dollars)	Total Assessed Value as Equalized by the Board of Review (Dollars)	Final Equalized Value (Dollars)
1	Immigration Land Co.		~~NE¼ of NE¼~~ Lot 1 33 142 26				38.75	C-1			193			193		64				64		
2	U. S. of America		NW¼ of NE¼																			
3	U. S. of America		SW¼ of NE¼																			
4	Geo. D. Lupient		~~SE¼ of NE¼~~ .. 2				8.25	C1			41	40		81		16				16		
5																						
6	State of Minnesota		NE¼ of NW¼																			
7	State of Minnesota		NW¼ of NW¼																			
8	State of Minnesota		SW¼ of NW¼																			
9	State of Minnesota		SE¼ of NW¼																			
10																						
11	State of Minnesota		NE¼ of SW¼																			
12	U. S. of America		NW¼ of SW¼																			
13	State of Minnesota		SW¼ of SW¼																			
14	~~State of Minnesota~~	David P. Amundson Purchaser	~~SE¼ of SW¼~~ .. 4																			
15																						
16			NE¼ of SE¼																			
17	Geo. D. Lupient		~~NW¼ of SE¼~~ .. 3				26.25	C1			134			134		~~26~~ 31				~~26~~ 31		
18			SW¼ of SE¼																			
19			SE¼ of SE¼																			
20																						
							93.25				368	40		408		~~32~~ 43				~~96~~ 107		

	Sold for Taxes	Valuations by School Districts as Computed by Department of Taxation: District No. / Rate Mills (Dollars)	District No. / Rate Mills (Dollars)	District No. / Rate Mills (Dollars)	District No. / Rate Mills (Dollars)	Rate and Tax Less Homestead Exemption Mills ($ cts.)	State Tax on Non-Homestead 6.6 Mills ($ cts.)	Total General Tax ($ cts.)	Special Taxes ($ cts.)	Total Taxes ($ cts.)	Paid	When Paid: Month Day Year	Number of Receipt	March Settlement 1947 ($ cts.)	June Settlement 1947 ($ cts.)	Penalty ($ cts.)	November Settlement 1947 ($ cts.)	Penalty ($ cts.)	Collections in First Month in January 1948 ($ cts.)	Penalty ($ cts.)	Delinquent on First Monday in January 1948 ($ cts.)	Total Delinquent Tax and Penalty ($ cts.)	Remarks
1		74				1681	50			1608	✓												
2																							
3																							
4		H 17				358				358	Half PAID IN FULL	MAY 13 1947	5582		179						179		
5																							
6																							
7																							
8																							
9																							
10																							
11																							
12																							
13																							
14																							
15																							
16																							
17		H 31				654				654	Half PAID IN FULL	MAY 13 1947	5582		327						327		
18																							
19																							
20																							
		H 48 NH 24 127				2570	50			2620													

Assessment Roll and Tax List of Real Property in the Town of Slater

	In Whose Name Assessed	To Whom Transferred	Description of Property: Subdivision	Sec. or Lot	Town or Block	Range	Number of Acres of Land	No. School District	Indicates Homestead	Indicates Agricultural Land	True and Full Valuations: Land Exclusive of Structures and Improvements	Buildings and Other Structures	Machinery Permanently Attached to Real Estate	Total True and Full Value	Assessed Valuations: Rural: Homestead Up to $4,000 20%	Rural: Over $4,000 and Non-Homestead 33⅓%	All Other: Homestead Up to $4,000 25%	All Other: Over $4,000 and Non-Homestead 40%	Machinery Permanently Attached to Real Estate 33⅓%	Total Assessed Value	Total Assessed Value in Equalized by the Board of Review	Final Equalized Value
							Acres				Dollars	Dollars	Dollars	Dollars	Dollars	Dollars	Dollars	Dollars	Dollars	Dollars	Dollars	Dollars
1	Geo. Backstrom		NE¼ of NE¼	34	142	26	40	C-1	Yes		190	60		250	50					50	55	
2	Victor Sandt		NW¼ of NE¼				38.25	C-1	Yes		190	85		275	55					55	60	
3	~~Alfred C. Carner~~	~~Thos. H. Brandberg~~	SW¼ of NE¼ less Elev.				30	C1	Yes		100	90		190	38					38	41	
4	John E. Tate		SE¼ of NE¼ less Right of way				34.92	C1	Yes		185	60		245		81				81	90	
5	Aug. M. & Geo. L. Holtz		15 acres of Lot 5 lying east of Holtz st				12.2	C1	No		80			80		16				16	18	
6	~~Sophia J. Buchanan~~	Bound & Anna M. Buchanan	NE¼ of NW¼	30	142	26	40	C1	Yes		175	85		260	52	86				52	57	Pd under Protest
7	Adolph G. Zanth		NW¼ of NW¼ less R.R. r.o.w.				17.28	C1	No		170	60		230		76				76	85	
8	Harold S. & Leah C. Zanth		SW¼ of NW¼ less R.R. r.o.w.				17.29	C1	No		170	100		270		90				90	98	
9	Aug. M. & Geo. L. Holtz		SE¼ of NW¼				117	C1	No		50	100		150		50				50	55	
10	~~Augusta Holtz~~	~~Mrs. E. & J. C. Rogatten~~	~~Lot 1 of Sec. 5~~				1	C1	No		50	55		105		35				35	37	
11	James E. & Alma E. Hoag	(Brown)	~~NE¼ of SW¼ less 2.5 acres sold to S~~				50	C1	No		25			25		7				7	10	
12			NW¼ of SW¼																			
13			SW¼ of SW¼																			
14			SE¼ of SW¼																			
15	Augusta M. & George L. Holtz		75 x 1410.5 x 220.5 x 68.5 of the 15 acres of Lot 5				2.8	C1	No		25	100		125		44				44	49	
16	N. Sinclair & Thos. M. Klement ⅔		NE¼ of SE¼				40	C1	No		190			190		53				53	72	
17	" " "		NW¼ of SE¼				40	C1	No		195			195		65				65	75	
18	Herman Loiew		SW¼ of SE¼				40	C1	No	Yes	195	40		235	47					47	53	
19	"		SE¼ of SE¼				40	C1	No	Yes	190			190	38					38	42	
20																						
							376.85				2450	830		3280	309	511				794	890	
											2150	830		2980	280	514				801		
																533						

	Sold for Taxes	Valuations by School Districts in Equalized by Department of Taxation: District No. ..... Rate ..... Mills	District No. ..... Rate ..... Mills	District No. ..... Rate ..... Mills	Rate and Tax Less Homestead Exemption ..... Mills	State Tax on Non-Homestead 6 Mills	Total General Tax	Special Taxes	Total Taxes	Paid	When Paid	Number of Receipt	March Settlement 1947	June Settlement 1947	Penalty	November Settlement 1947	Penalty	Collections to First Monday in January 1948	Penalty	Delinquent on First Monday in January 1948	Total Delinquent Tax and Penalty	Remarks
		Dollars	Dollars	Dollars	$ cts.	$ cts.	$ cts.	$ cts.	$ cts.		Month Day Year		$ cts.	$ cts.	$ cts.	$ cts.	$ cts.	$ cts.	$ cts.	$ cts.	$ cts.	
1		14 55			11 58				11 58	1 PAID IN FULL	FEB 17 1947	1226	11 58									
2		14 60			12 64				12 64	2 PAID IN FULL	AUG 22 1947	10494										
3		14 41			8 64				8 64	3 PAID IN FULL	MAY 28 1947	1283		8 64								
4		90			18 96	60			19 56	4 1st Half Paid / 2nd Half Paid	MAY 21 1947 / OCT 15 1947	6332 / 11850		9 78		9 78						
5		19			4 00	12			4 12	5 PAID IN FULL	MAY 21 1947	6354		4 12								Pd under Protest
6		14 57			12 00				12 00	6 PAID IN FULL	APR 30 1947	4894		12 00								
7	SOLD FOR TAXES	85			17 90	56			18 46	7 PAID IN FULL	JAN 27 1947	1087	11 46									
8	SOLD FOR TAXES	98			20 64	64			21 28	8												
9		53			10 96	34	Balanced #3481		11 30	9 PAID IN FULL	MAY 21 1947	6354		11 30								
10		37			7 80	24			8 04	10 PAID IN FULL	APR 30 1947	4871		8 04								
11		10			2 10	06			2 16	11 PAID IN FULL	OCT - 6 1947	11338				2 16	06					
12										12												
13										13												
14										14												
15		43			9 06	28			9 34	15 PAID IN FULL	MAY 21 1947	6354		9 34								
16		72			15 16	48			15 64	16 2nd Half Paid / 1st Half Paid	DEC 3 1947 / MAY 31 1947	6794		15 64								
17		75			15 80	50			16 30	17 2nd Half Paid / 1st Half Paid	DEC 3 1947 / MAY 31 1947	12659		15 97		15 97	1 28					
18	SOLD FOR TAXES	53			11 16				11 16	18										11 16		
19	SOLD FOR TAXES	43			9 06				9 06	19										9 06		
20										20												
	H	309																				
	NH	581			18 46	382			19 28													
		890																				

Form 4 CD

Assessment Roll and Tax List of Real Property in the Town of Slater Cass County, Minnesota, for Taxes for the Year 1946.

	In Whose Name Assessed	To Whom Transferred	Description of Property: Subdivision	Sec. or Lot	Town or Block	Range	Number of Acres of Land (Acres / 100ths)	No. School District	Indicate Agricultural Land by Use	Indicate Agricultural Land by Use	True and Full Valuations: Land Exclusive of Structures and Improvements	Buildings and Other Structures	Machinery Permanently Attached to Real Estate	Total True and Full Value	Assessed Valuations: Rural: Homestead Up to $4,000 20%	Rural: Over $4,000 and Non-Homestead 33⅓%	All Other: Homestead Up to $4,000 25%	All Other: Over $4,000 and Non-Homestead 40%	Machinery Permanently Attached to Real Estate 33⅓%	Total Assessed Value	Total Assessed Value as Equalized by the Board of Review	Final Equalized Value
							Acres				Dollars	Dollars	Dollars	Dollars	Dollars	Dollars	Dollars	Dollars	Dollars	Dollars	Dollars	Dollars
	Emma M. Haller & Frank			35	146	26	40	C-1	yes	yes	215			190	38					38	43	
	" " "										215			195	39					39	45	
	" " "										230			200	40					40	46	
	" " "										230			255	51					51	57	
	Harry Swenson						20	C1			195	25		220	44					44	50	
	U. S. of America		W½ of NE¼ of NW¼																			
	U. S. of America		NW¼ of NW¼																			
	U. S. of America		SW¼ of NW¼ less Right way																			
	U. S. of America		SE¼ of NW¼																			
	State of Minnesota		NE¼ of SW¼ " " " "																			
	~~Mary Thomas~~ John W. & Elner M. Johnson		NW¼ of SW¼			✓	40	C1	yes	yes	195	70		265	53					53	59	
	A. H. De Groff		SW¼ of SW¼				40	C1	"	"	195	40		235	47					47	53	
	" "		SE¼ of SW¼				40	C1	"	"	200			200	40					40	46	
	Emma M. Haller & Frank		NE¼ of SE¼				40	C1	"	"	200			200	40					40	46	
	" " "		NW¼ of SE¼ less Right way				39.92	C1	"	"	200			200	40					40	46	
	Eugene Siegel		Are Tract in Pt. Rt. of SW¼ of SE¼				17.46	C1	"	"	87	75		162	32					32	35	
	Dan Hendrickson		SE¼ of SE¼ less Cemetery				35	C1	"	"	170	50		220	44					44	49	
	Rita May Stramsky		All Ne of the N.E. way of Sw¼ of Se¼ less Rt. of way				18.45	C1	"	"	92	50		142	28					28	31	
							560.22	C1	"	"	2314	370		2684	516					516	606	
														2684	516					516		

	Sold for Taxes	Valuations by School Districts as Equalized by Department of Taxation: District No. C1 Rate 65 Mills	Dollars	Rate and Tax Less Homestead Exemption ..... Mills	State Tax on Non-Homestead ..... Mills	Total General Tax	Special Taxes	Total Taxes	Paid	When Paid (Month Day Year)	Number of Receipt	March Settlement 1947	June Settlement 1947	Penalty	November Settlement 1947	Penalty	Collections to First Monday in January 1948	Penalty	Delinquent on First Monday in January 1948	Total Delinquent Tax and Penalty	Remarks
				$ cts.	$ cts.	$ cts.	$ cts.	$ cts.				$ cts.	$ cts.	$ cts.	$ cts.	$ cts.	$ cts.	$ cts.	$ cts.	$ cts.	
1		H	43					906	PAID IN FULL	OCT 14 1947											
2		H	45					948	PAID IN FULL	OCT 14 1947											
3		H	46					968	PAID IN FULL	OCT 14 1947	11799				402	14					
4		H	57					1200	PAID IN FULL	OCT 14 1947											
5		H	50					1054	PAID IN FULL	AUG 21 1947	10762				1054	42					
6																					
7																					
8																					
9																					
10																					
11																					
12		H	59					1242	PAID IN FULL	JUL - 2 1947	10136				1242	25					
13	SOLD FOR TAXES	H	53					1116	PAID IN FULL	MAY 19 1947	6670		2084								
14	SOLD FOR TAXES	H	46					968	PAID IN FULL	MAY 19 1947											
15																					
16		H	46					968	PAID IN FULL	OCT 14 1947											
17		H	46					968	PAID IN FULL	OCT 14 1947	11799				1936	68					
18		H	35					736	PAID IN FULL	MAY 26 1947	6463		738								
19		H	49					1032	PAID IN FULL	MAY 19 1947	5726		1032								
20		H	31					654	PAID IN FULL	Apr. 24 1947	4670		654								
		H 606																			
		606		12762	—			12762													

Assessment Roll and Tax List of Real Property in the Town of Slater

Cass County, Minnesota, for Taxes for the Year 1946.

	In Whose Name Assessed	To Whom Transferred	Description of Property: Subdivision	Sec. or Lot	Town or Block	Range	Number of Acres of Land: Acres	Tenths	No. School District	Indicate Homestead Tax or No.	Indicate Agricultural Tax or No.	True and Full Valuations: Land Exclusive of Structures and Improvements (Dollars)	Buildings and Other Structures (Dollars)	Machinery Permanently Attached to Real Estate (Dollars)	Total True and Full Value (Dollars)	Assessed Valuations: Rural: Homestead Up to $4,000 20% (Dollars)	Rural: Over $4,000 and Non-Homestead 33⅓% (Dollars)	All Other: Homestead Up to $4,000 25% (Dollars)	All Other: Over $1,000 and Non-Homestead 40% (Dollars)	All Other: Machinery Permanently Attached to Real Estate 33⅓% (Dollars)	Total Assessed Value (Dollars)	Total Annual Value as Equalized by the Board of Review (Dollars)	Final Equalized Value (Dollars)
1	State of Minnesota		NE ¼ of NE ¼	36	144	26			C-1														
2	State of Minnesota		NW ¼ of NE ¼																				
3	State of Minnesota		SW ¼ of NE ¼																				
4	State of Minnesota		SE ¼ of NE ¼																				
5																							
6	~~A. C. Hobbes~~ Walter + Katherine Andrews		NE ¼ of NW ¼				40		C1			230 200			230 200	40					40	46	
7			NW ¼ of NW ¼				40		C1			295 295	145		340 340	68					68	74	
8	Walter C. + Katherine A. Andrews		SW ¼ of NW ¼				40		C1			195 195			195 195	39					39	45	
9	State of Minnesota		SE ¼ of NW ¼																				
10																							
11	State of Minnesota		NE ¼ of SW ¼																				
12	State of Minnesota		NW ¼ of SW ¼																				
13	Chas. A. Graham		SW ¼ of SW ¼				40		C1			216 190			216 190	63					63	72	
14	State of Minnesota		SE ¼ of SW ¼																				
15																							
16	State of Minnesota		~~NE ¼ of SE ¼~~ Lot 1																				
17	State of Minnesota		NW ¼ of SE ¼																				
18	State of Minnesota		SW ¼ of SE ¼																				
19	J. Palmer + Esther Johnson		SE ¼ of SE ¼				40		C1			231 200			231 200	66					66	77	
20																							
								4364.07				1127 980	145 145		1272 1125	165 148	149				276	314	

	Sold for Taxes	Valuations by School Districts as Equalized by Department of Taxation: District No. ..... Rate ..... Mills	Dollars	District No. 1 Rate 5.5 / 21.0 Mills	Dollars	District No. ..... Rate ..... Mills	Dollars	District No. ..... Rate ..... Mills	Dollars	District No. ..... Rate ..... Mills	Dollars	Rate and Tax Less Homestead Exemption ..... Mills	$ cts.	State Tax on Non-Homestead C.L. ..... Mills	$ cts.	Total General Tax	$ cts.	Special Taxes	$ cts.	$ cts.	Total Taxes	$ cts.		Paid	When Paid: Month	Day	Year	Number of Receipt	March Settlement 1947	$ cts.	June Settlement 1947	$ cts.	Penalty	$ cts.	November Settlement 1947	$ cts.	Penalty	$ cts.	Collections to First Monday in January 1948	$ cts.	Penalty	$ cts.	Delinquent on First Monday in January 1948	$ cts.	Total Delinquent Tax and Penalty	$ cts.	Remarks
1																							1																									
2																							2																									
3																							3																									
4																							4																									
5																							5																									
6		H 46										968									968		6	PAID IN FULL	Jan 9	1947																					
7		H 74										1558									1558		7	PAID IN FULL	Jan 9	1947	54	3474																			
8		H 45										948									948		8	PAID IN FULL	Jan 9	1947																					
9																							9																									
10																							10																									
11																							11																									
12																							12																									
13	SOLD FOR TAXES		72									1516	48								1564		13	1st Half Paid 2nd Half Paid	JUN 9 DEC 30	1947 1947	3144 3814				782								782		63					
14																							14																									
15																							15																									
16																							16																									
17																							17																									
18																							18																									
19			77									1622	50								1672		19	1st Half Paid 2nd Half Paid	JUN 5 NOV 10	1947 1947	7663 2464				836				836													
20		H 165 NH 149 314										6612	98								6710		20																									

Form 4-C (Revised 1945) (Revised 1946)

Assessment Roll and Tax List of Real Property in the Town of Slater, Cass County, Minnesota, for Taxes for the Year 1946.

Lakeside Park

In Whose Name Assessed	To Whom Transferred	Description of Property: Subdivision	Sec. or Lot	Town or Block	Range	Number of Acres of Land (Acres / Mills)	No. School District	Indicate Agricultural Land by Letter	True and Full Valuations: Land Exclusive of Structures and Improvements	Buildings and Other Structures	Machinery Permanently Attached to Real Estate	Total True and Full Value	Assessed Valuations: Rural: Homestead Up to $4,000 20%	Rural: Over $4,000 and Non-Homestead 33⅓%	All Other: Homestead Up to $4,000 25%	All Other: Over $4,000 and Non-Homestead 40%	Machinery Permanently Attached to Real Estate 33⅓%	Total Assessed Value	Total Assessed Value as Equalized by the Board of Review	Final Equalized Value
									Dollars	Dollars	Dollars	Dollars	Dollars	Dollars	Dollars	Dollars	Dollars	Dollars	Dollars	Dollars
Waldie J. + Josephine M. Erickson		Lakeside Park																		
Jeanette Slade			1	1				C	25			25		8				8	8	
" " "			2	1					25			25		8				8	8	
" " "			3						25	25		50		16				16	17	
~~Jay A. Hodgeward~~ Erick N. + Hundilda Anderson			4						25			25		8				8	8	
" " "			5						25	25		50		16				16	17	
Walter H. + Margaret L. King			6						25	25		50		16				16	17	
" " "			7						25	25		50		16				16	17	
Benjamin Magnuson			8						25	300		325		108				108	108	
" " "			9						25			25		8				8	8	
" " "			10						25	25		50		16				16	17	
~~Emily Peter Dorothy J. Ackman~~ Ole + Lella Peterson			11						25	50		75		25				25	25	
" " "			12						25			25		8				8	8	
" " "	Dorothy J. Ackman		13						20			20		7				7	7	
Merwin R. + Alice Peake			14						25	25		50		16				16	17	
" " "			15						20			20		7				7	7	
" " "			16						20			20		7				7	7	
~~Baldwin Sorenson~~	Robert A. + Myrtle Kasper		17	2					25	25		50		16				16	17	
" " "			18	2					25			25		8				8	8	
" " "			19	3					25			25		8				8	8	
" " "			20	4					25			25		8				8	8	
									485	535		1020		344				344	337	
														337 +				33)		

Sold for Taxes	Validations by School Districts as Equalized by Department of Taxation: District No. ..... Rate ..... Mills	District No. ..... Rate ..... Mills	District No. 61 Rate 22.4 Mills	District No. ..... Rate ..... Mills	District No. ..... Rate ..... Mills	Rate and Tax Less Homestead Exemption ..... Mills	State Tax on Non-Homestead 6 ..... Mills	Total General Tax	Special Taxes	Total Taxes		Paid	When Paid (Month Day Year)	Number of Receipt	March Settlement 1947	June Settlement 1947	Penalty	November Settlement 1947	Penalty	Collections to First Monday in January 1948	Penalty	Delinquent as First Monday in January 1948	Penalty	Total Delinquent Tax and Penalty	Remarks
	Dollars	Dollars	Dollars	Dollars	Dollars	$ cts.	$ cts.	$ cts.	$ cts.	$ cts.					$ cts.	$ cts.	$ cts.	$ cts.	$ cts.	$ cts.	$ cts.	$ cts.	$ cts.	$ cts.	
1 SOLD FOR TAXES		8				180	06			186	1	PAID IN FULL	FEB 17 1947												
2 ~~SOLD FOR TAXES~~		8				180	06			186	2	PAID IN FULL	FEB 17 1947												
3 ~~SOLD FOR TAXES~~		17				384	12			396	3	PAID IN FULL	FEB 17 1947												
4		8				180	06			186	4	PAID IN FULL	MAY 28 1947	6714		582									
5		17				384	12			396	5	PAID IN FULL	MAY 28 1947												
6		17				384	12			396	6	PAID IN FULL	JUN 4 1947	2481		792									
7		17				384	12			396	7	~~PAID IN FULL~~	JUN 4 1947												
8		108				2438	72			2510	8	~~PAID IN FULL~~	JUN 17 1947												
9		8				180	06			186	9	~~PAID IN FULL~~	JUN 17 1947	8436		3092									
10		17				384	12			396	10	~~PAID IN FULL~~	JUN 17 1947												
11		25				564	16			580	11	PAID IN FULL	APR 17 1947												
12		8				180	06			186	12	PAID IN FULL	APR 17 1947												
13		7				158	04			162	13	PAID IN FULL	APR 17 1947												
14		17				384	12			396	14	PAID IN FULL	APR 17 1947	4543		1648									
15		7				158	04			162	15	PAID IN FULL	APR 17 1947												
16		7				158	04			162	16	PAID IN FULL	APR 17 1947												
17		17				384	12			396	17	PAID IN FULL	MAY 28 1947												
18		8				180	06			186	18	PAID IN FULL	MAY 28 1947	6713		934									
19		8				180	06			186	19	PAID IN FULL	MAY 28 1947												
20		8				180	06			186	20	PAID IN FULL	MAY 28 1947												
		337				7604	232			7836															

Form 4 C—Cass County Form No. 1946

Assessment Roll and Tax List of Real Property in the Town of Slater

Cass County, Minnesota, for Taxes for the Year 1946.

In Whose Name Assessed	To Whom Transferred	Description of Property: Subdivision	Sec. or Lot	Town or Block	Range	Number of Acres of Land: Acres	Tenths	No. School District	Indicate Non-Resident Tax Payer	Indicate Spec. Assessed Tax Payer	True and Full Valuations: Land Exclusive of Structures and Improvements	Buildings and Other Structures	Machinery Permanently Attached to Real Estate	Total True and Full Value	Assessed Valuations: Rural: Homestead Up to $4,000 20%	Rural: Over $4,000 and Non-Homestead 33⅓%	All Other: Homestead Up to $4,000 25%	All Other: Over $4,000 and Non-Homestead 40%	Machinery Permanently Attached to Real Estate 33⅓%	Total Assessed Value	Total Assessed Value as Equalized for the Board of Review	Final Equalized Value
											Dollars	Dollars	Dollars	Dollars	Dollars	Dollars	Dollars	Dollars	Dollars	Dollars	Dollars	Dollars
D. A. H. Kagey		Lakeside Park	1	52				C-1		No	26			26	5					5	5	
" "			2	6							25	95		120	24					24		
" "			3	7							25			25	5					5	5	
" "			4	8							25			25	5					5	5	
" "			5	9							25			25	5					5	5	
" "			6	10							25			25	5					5	5	
Philip M. Kyglion + Annette Kyglion			7	11							25			25	5					5	5	
Philip M. Kyglion			8	12							25	50		75	15					15	15	
"			9	13							25			25	5					5	5	
~~Frank J. + Harriet M. McDonnett~~ Earl E. + Etta A. Speck			10	14							25			25	5					5	5	
" " " "			11	15							25	100		125	25					25	25	
" " " "			12	16							25			25	5					5	5	
A. O. Reidahl			13	17						No	25			25			8			8	8	
" "			14	18							25	25		50			~~16~~			~~16~~ 17		
" "			15	19							25			25			8			8	8	
" "			16	20							25			25			8			8	8	
Aug. J. Erickson			17	21							25	50		75			25			25	25	
" "			18	~~22~~							25			25			8			8	8	
Wm. Horton			19	23							25	25		50			~~16~~			~~16~~ 17		
" "			20	24							25			25			8			8	8	
											500	345		~~820~~ 845	~~104~~ 107		~~27~~ 29			~~131~~ 136	208	

Lakeside Park	Sold for Taxes	Valuations by School Districts as Equalized at Department of Taxation: District No. ..... Rate ..... Mills	Dollars	District No. ..... Rate ..... Mills	Dollars	District No. 61 Rate 65 Mills	Dollars	District No. ..... Rate ..... Mills	Dollars	District No. ..... Rate ..... Mills	Dollars	Rate and Tax Less Homestead Exemption ..... Mills	$ cts.	State Tax on Non-Homestead ..... Mills	$ cts.	Total General Tax	$ cts.	Special Taxes	$ cts.	$ cts.	Total Taxes	$ cts.	Paid	When Paid: Month Day Year	Number of Receipt	March Settlement 1947	$ cts.	June Settlement 1947	$ cts.	Penalty	$ cts.	November Settlement 1947	$ cts.	Penalty	$ cts.	Collections to First Monday in January 1948	$ cts.	Penalty	$ cts.	Delinquent on First Monday in January 1948	$ cts.	Total Delinquent Tax and Penalty	$ cts.	Remarks
1				14	5							112									112		PAID IN FULL	JUN 12 1947																					
2				14	24							542									542		PAID IN FULL	JUN 12 1947																					
3				14	5							112									112		PAID IN FULL	JUN 12 1947																					
4				14	5							112									112		PAID IN FULL	JUN 12 1947	8856			1102																	
5				14	5							112									112		PAID IN FULL	JUN 12 1947																					
6				14	5							112									112		PAID IN FULL	JUN 12 1947																					
7				14	5							112									112		PAID IN FULL	MAY 13 1947																					
8				14	16							338									338		PAID IN FULL	MAY 13 1947	1836			562																	
9				14	5							112									112		PAID IN FULL	MAY 13 1947																					
10				14	5							112									112		PAID IN FULL	MAY - 6 1947																					
11				14	25							564									564		PAID IN FULL	MAY - 6 1947	2667			788																	
12				14	5							112									112		PAID IN FULL	MAY - 6 1947																					
13	SOLD FOR TAXES				8							180		06							186																						186			
14	SOLD FOR TAXES				11							384		12							396																						396			
15	SOLD FOR TAXES				8							180		06							186																						186			
16	SOLD FOR TAXES				8							180		06							186																						186			
17					25							564		16							580		PAID IN FULL	JAN 25 1947	927	766																				
18					8							180		06							186		PAID IN FULL	JAN 25 1947																					
19	SOLD FOR TAXES				11							384		12							396		PAID IN FULL	MAY 13 1947	5581			582																	
20	SOLD FOR TAXES				8							180		06							186		PAID IN FULL	MAY 13 1947																					
					109							4684		70							4754																								
					99																																								
					208																																								

Assessment Roll and Tax List of Real Property in the Town of Slater

Cass County, Minnesota, for Taxes for the Year 1946.

Jn whose name assessed	To whom transferred	Description of property: Subdivision	Sec. or Lot	Town or Block	Range	Number of Acres of Land: Acres	Miles	No. School District	Inf. Sec. Hom. Road Tax or Fn	Inf. Sec. Agri. Road Tax or Fn	True and Full Valuations: Land Exclusive of Structures and Improvements (Dollars)	Buildings and Other Structures (Dollars)	Machinery Permanently Attached to Real Estate (Dollars)	Total True and Full Value (Dollars)	Assessed Valuations: Rural: Homestead Up to $4,000 20% (Dollars)	Rural: Over $4,000 and Non-Homestead 33⅓% (Dollars)	All Other: Homestead Up to $4,000 25% (Dollars)	All Other: Over $4,000 and Non-Homestead 40% (Dollars)	Machinery Permanently Attached to Real Estate 33⅓% (Dollars)	Total Assessed Value (Dollars)	Total Assessed Value as Equalized by the Board of Review (Dollars)	Final Equalized Value (Dollars)
		Lakeside Park																				
Wm. Horton		1 S 25' of	25	2				C	No	No	25			25			8			8	8	
Fred + Teal H. Schweiger		2 Blk of	25					C1	Yes	N	25	150		175	35					35	35	
" "		3		26				C1	N	N	25			25	5					5	5	
" "		4		27				C1	N	N	25			25	5					5	5	
" "		5		28				C1	N	N	25			25	5					5	5	
		6		29				C1	N	N	25			25	5					5	5	
~~Cutler H + Maynard T. Bragg~~ ~~Erick + Dwabb Anderson~~		7		Outlot	A		✓	C1	No	No	100	60		160		53				53	53	
Henry P. Boyd		✓ 8 Tract #1 of		"	B			C1	No	No	5			5		2				2	2	
~~Helen M. Benjamin Magnuson~~ ~~Helen M. Bragg~~		9 " 2		"	B			C1	Yes	No	5			5	1					1	1	
Dorothy P. Ickman + Marjorie M. Sweetfeder		10 " 3		"	B			C1	No	N	5			5		2				2	2	
Baldwin Borreson ~~Robert A + Myrtle Kreger~~		11 " 4		"	B			C1	N	N	5			5		2				2	2	
W. A. H. Kreger		✓ 12 " 5		"	B			C1	Yes	N	5			5	1					1	1	
" "		✓ 13 " 6		"	B			C1	N	N	5			5	1					1	1	
P. M. Kjaglien		14 " 7		"	B			C1	N	N	5			5	1					1	1	
~~Charles Nehls Earl J + Edna A Spicer~~		15 " 8		"	B			C1	N	N	5			5	1					1	1	
A. C. Roedahl		✓ 16 " 9		"	B			C1	No	N	5			5		2				2	2	
A. H. Erickson		17 " 10		"	B			C1	No	N	5			5		2				2	2	
		18																				
		19																				
		20																				
											300	210		510	60	71				~~110~~ 131	131	

Sold for taxes	Valuations by school districts as equalized by commissioner of taxation: District No. / Rate ... Mills / Dollars	District No. / Rate ... Mills / Dollars	District No. / Rate ... Mills / Dollars	District No. / Rate ... Mills / Dollars	Rate and Tax Less Homestead Exemption ... Mills	State Tax on Non-Homestead 6 Mills	Total General Tax	Special Taxes	Total Taxes	Paid	When paid (Month Day Year)	Number of Receipt	March Settlement 1947	June Settlement 1947	Penalty	November Settlement 1947	Penalty	Collections to First Monday in January 1948	Penalty	Delinquent on First Monday in January 1948	Total Delinquent Tax and Penalty	Remarks
	Dollars	Dollars	Dollars	Dollars	$ cts.	$ cts.	$ cts.	$ cts.	$ cts.				$ cts.	$ cts.	$ cts.	$ cts.	$ cts.	$ cts.	$ cts.	$ cts.	$ cts.	
SOLD FOR TAXES			8		180	06			186	1 PAID IN FULL	MAY 13 1947	5581		186								
2		14	35		790				790	2 PAID IN FULL	MAY - 6 1947											
3		14	5		112				112	3 PAID IN FULL	MAY - 6 1947											
4		14	5		112				112	4 PAID IN FULL	MAY - 6 1947	5604		12 31								
5		14	5		112				112	5 PAID IN FULL	MAY - 6 1947											
6		14	5		112				112	6 PAID IN FULL	NOV - 6 1947											
7			88		1196	34			1230	7 1st Half Paid	JUN 28 1947	7653		6 15								
										2nd Half Paid	AUG - 6 1947	6550				6 15						
8			2		46	02			48	8										48	52	
9	14	1			22				22	9 PAID IN FULL	JUN 17 1947	8436		22								
10			2		46	02			48	10 PAID IN FULL	APR 17 1947	4653		48								
11			2		46	02			48	11 PAID IN FULL	AUG 18 1947	6627				48	01					
12	14	1			22				22	12										22	24	
13	14	1			22				22	13										22	24	
14	14	1			22				22	14 PAID IN FULL	MAY 13 1947	5606		22								
15	14	1			22				22	15												
16		2			46	02			48	16										22	24	
17		2			46	02			48	17 PAID IN FULL	NOV - 3 1947	12309				48	02			48	52	
18										18												
19										19												
20										20												
	14 N	14	60 71 131		2984	50			3034													

Slater Twp.

Division of Outlot "B"
Lakeside Park

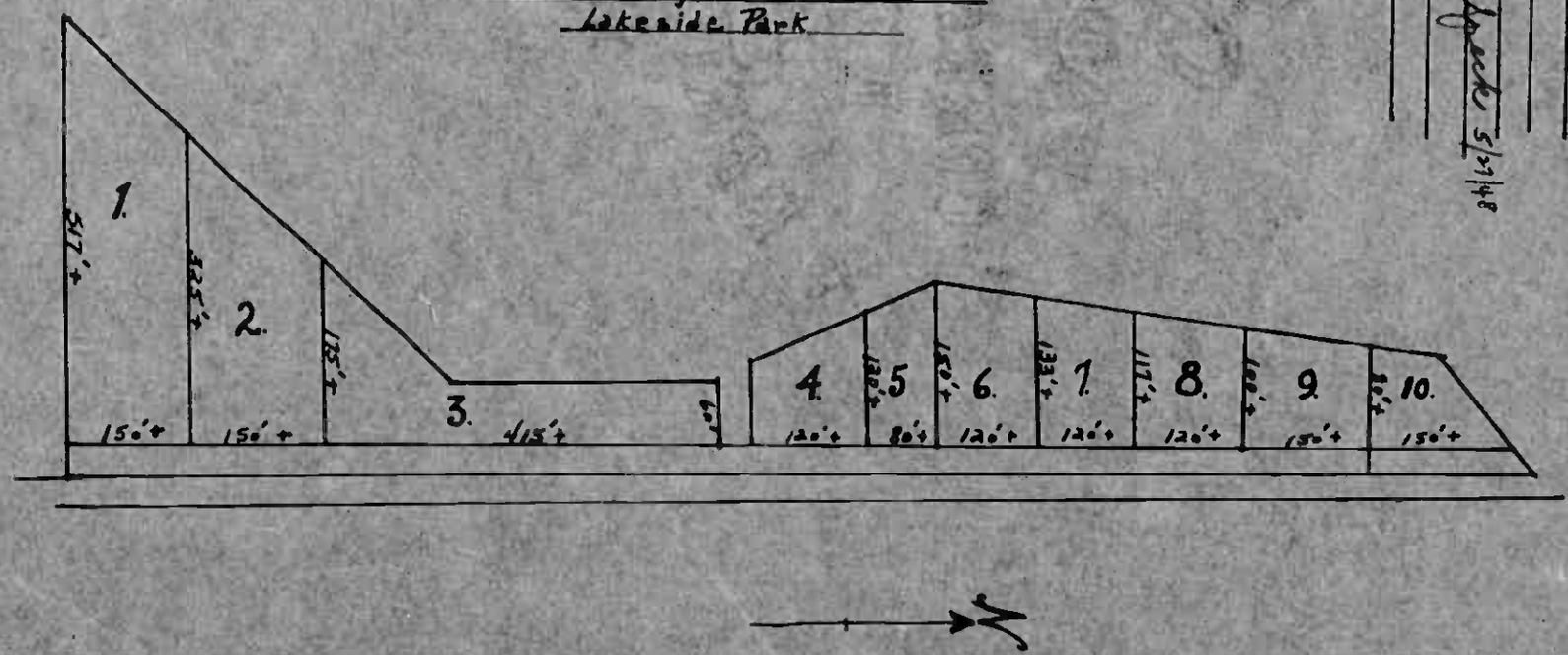

∴ Ownership :-

Lot 1 Henry P. Boos
" 2 Walter King
" 3 Maurin Sorenkiske
" 4 Baldwin Sorenson
" 5 H.A.W. Kasper
" 6 " "
" 7 P.M. Kaufman
" 8 Chas. Martin Earl F. Jacobs 5/27/48
" 9 A.O. Rasdahl
" 10 A.G. Erickson

Assessment Roll and Tax List of Real Property in the ..... of ..... Cass County, Minnesota, for Taxes for the Year 1946.

	Inwhose Name Assessed	To Whom Transferred	Description of Property: Subdivision	Sec. or Lot	Town or Block	Range	Number of Acres of Land: Acres	Number of Acres of Land: Units	No. School District	Indicate Homestead Tax or No	Indicate Agricultural Tax or No	True and Full Valuations: Land Exclusive of Structures and Improvements (Dollars)	Buildings and Other Structures (Dollars)	Machinery Permanently Attached to Real Estate (Dollars)	Total True and Full Value (Dollars)	Assessed Valuations — Rural: Homestead Up to $4,000 20% (Dollars)	Rural: Over $4,000 and Non-Homestead 33⅓% (Dollars)	All Other: Homestead Up to $4,000 25% (Dollars)	All Other: Over $4,000 and Non-Homestead 40% (Dollars)	Machinery Permanently Attached to Real Estate 33⅓% (Dollars)	Total Assessed Value (Dollars)	Total Assessed Value as Equalized by the Board of Review (Dollars)	Final Equalized Value (Dollars)
1																							
2																							
3																							
4																							
5																							
6																							
7																							
8																							
9																							
10																							
11																							
12																							
13																							
14																							
15																							
16																							
17																							
18																							
19																							
20																							

	Sold for Taxes	Variations by School Districts as Equalized by Department of Taxation: District No. / Rate / Mills / Dollars	District No. / Rate / Mills / Dollars	District No. / Rate / Mills / Dollars	District No. / Rate / Mills / Dollars	Rate and Tax Less Homestead Exemption ..... Mills $ cts.	State Tax on Non-Homestead ..... Mills $ cts.	Total General Tax $ cts.	Special Taxes $ cts.	Special Taxes $ cts.	Total Taxes $ cts.	Paid	When Paid: Month Day Year	Number of Receipt	March Settlement 1947 $ cts.	June Settlement 1947 $ cts.	Penalty $ cts.	November Settlement 1947 $ cts.	Penalty $ cts.	Collections to First Monday in January 1948 $ cts.	Penalty $ cts.	Delinquent on First Monday in January 1948 $ cts.	Total Delinquent Tax and Penalty $ cts.	Remarks
1												1												
2												2												
3												3												
4												4												
5												5												
6												6												
7												7												
8	Grand Total											8												
9	H	4072	169	4241								9												
10	N.H	3627	507	4134								10												
11	Total	7699	676	8375								11												
12					Agri	162154						12												
13					N.A.	15242						13												
14						177396	2736				180132	14												
15												15												
16												16												
17												17												
18												18												
19												19												
20												20												

Assessment Roll and Tax List of Real Property in the _____ of _____

	IN WHOSE NAME ASSESSED	TO WHOM TRANSFERRED	DESCRIPTION OF PROPERTY: SUBDIVISION	Sec. or Lot	Town or Block	Range	Number of Acres of Land: Acres	100ths	Non-School District	Indicate Homestead Tax by Yes	Indicate Agricultural by Yes	TRUE AND FULL VALUATIONS: LAND Exclusive of Structures and Improvements. Dollars	BUILDINGS and Other Structures Dollars	MACHINERY Permanently Attached to Real Estate Dollars	TOTAL True and Full Value Dollars	ASSESSED VALUATIONS: RURAL: Homestead Up to $4,000 20% Dollars	RURAL: Over $4,000 and Non-Homestead 33⅓% Dollars	ALL OTHER: Homestead Up to $4,000 25% Dollars	ALL OTHER: Over $4,000 and Non-Homestead 40% Dollars	MACHINERY Permanently Attached to Real Estate 33⅓% Dollars	TOTAL ASSESSED VALUE Dollars	Total Assessed Value as Equalized by the Board of Review Dollars	FINAL EQUALIZED VALUE Dollars
1																							
2																							
3																							
4																							
5																							
6																							
7																							
8																							
9																							
10																							
11																							
12																							
13																							
14																							
15																							
16																							
17																							
18																							
19																							
20																							

Tabular Statement of Taxable Real Property Assessment of the Town of Slater, County of Cass, Minnesota, 19__

	Number of Acres of Land Assessed: Acres	100ths	TRUE AND FULL VALUATIONS: LAND Exclusive of Structures and Improvements Dollars	BUILDINGS and Other Structures Dollars	MACHINERY Permanently Attached to Real Estate Dollars	TOTAL True and Full Value Dollars	ASSESSED VALUATIONS: RURAL: Homestead Up to $4,000 20% Dollars	RURAL: Over $4,000 and Non-Homestead 33⅓% Dollars	ALL OTHER: Homestead Up to $4,000 25% Dollars	ALL OTHER: Over $4,000 and Non-Homestead 40% Dollars	MACHINERY Permanently Attached to Real Estate 33⅓% Dollars	TOTAL ASSESSED VALUE Dollars	EQUALIZED ASSESSED VALUATIONS: Board of Review Dollars	County Board Dollars	Commissioner of Taxation Dollars
Footings from Page															
" " " 1			Blank												
" " " 2			145	40		185	37							37	
" " " 3			237			237		79						79	
" " " 4			Blank												
" " " 5			Blank												
" " " 6			455	70		525	105							105	
" " " 7			2539	1080		3619	500	373						873	
" " " 8			1845	1075		2920	584							584	
" " " 9			Blank												
" " " 10			900	250		1150	230							230	
" " " 11			1032	360		1392	186	154						340	
" " " 12			Blank												
" " " 13			117			117		39						39	
" " " 14			2583	760		3343	464	341						805	
" " " 15			114			114		38						38	
" " " 16			Blank												
" " " 17			460	50		510	102							102	
" " " 18			270	25		295	59							59	
19			Blank												

(For balance, see other side of next page)

Tabular Statement of Taxable Real Property Assessment of the _____ of _____, County of _____, Minnesota, 19__

	Number of Acres of Land Assessed		True and Full Valuations				Assessed Valuations					Equalized Assessed Valuations		
							Rural		All Other					
	Acres	100ths	Land Exclusive of Structures and Improvements Dollars	Buildings and Other Structures Dollars	Machinery Permanently Attached to Real Estate Dollars	Total True and Full Value Dollars	Homestead Up to $4,000 20% Dollars	Over $4,000 and Non-Homestead 33⅓% Dollars	Homestead Up to $4,000 25% Dollars	Over $4,000 and Non-Homestead 40% Dollars	Machinery Permanently Attached to Real Estate 33⅓% Dollars	Total Assessed Value Dollars	Board of Review Dollars	County Board Dollars	Commissioner of Taxation Dollars
Footings from Page 2	29	75	128	40		168	33					33			
" " " 3	41	51	207			207		69				69			
" " " 6	80		395	70		465	93					93			
" " " 7	438	05	2700	1080		3280	~~244~~	320				~~244~~ 264			
" " " 8	324	33	1608	1075		2683	~~557~~					~~557~~ 536			
" " " 10	157	38	783	250		1033	206					206			
" " " 11	223		895	360		1255	~~440~~	132				~~572~~ 572			
" " " 13	15	74	98			98		32				32			
" " " 14	323	68	2240	760		3000	~~401~~ 425	~~340~~ 325				~~741~~ 746			
" " " 15	20		100			100		33				33			
" " " 17	80		400	50		450	~~90~~					~~90~~ 90			
" " " 18	44	28	236	25		261	52					52			
" " " 20	130		540	110		650	70	99				169			
" " " 22	80		340	50		390	78					78			
" " " 23	216	75	1082	50		~~1132~~ 1132	~~125~~ 125	~~157~~ 157				~~282~~ 282			
" " " 24	236	69	1191			1191		392				392			
" " " 25	174	75	~~873~~ 873	100		973	~~100~~ 100	98				~~198~~ 198			
" " " 26	302	25	950	165		1845	199	150				~~349~~ 349			
" " " 27	120	00	~~540~~ 540			~~540~~ 540	54	131				185			
			14886	4185		19071	2669	1891				4560			

Tabular Statement of Taxable Real Property Assessment of the _____ of Plates, County of _____, Minnesota, 19__

	Number of Acres of Land Assessed		True and Full Valuations				Assessed Valuations					Equalized Assessed Valuations		
							Rural		All Other					
	Acres	100ths	Land Exclusive of Structures and Improvements Dollars	Buildings and Other Structures Dollars	Machinery Permanently Attached to Real Estate Dollars	Total True and Full Value Dollars	Homestead Up to $4,000 20% Dollars	Over $4,000 and Non-Homestead 33⅓% Dollars	Homestead Up to $4,000 25% Dollars	Over $4,000 and Non-Homestead 40% Dollars	Machinery Permanently Attached to Real Estate 33⅓% Dollars	Total Assessed Value Dollars	Board of Review Dollars	County Board Dollars	Commissioner of Taxation Dollars
Footings from Page 28	197	54	17886	2185		17071	~~2669~~ 2669	1891				~~4560~~ 4560			
" " " 29	40		1720			1720	~~570~~	571				~~570~~ 571			
" " " 33	73	25	200			200		66				66			
" " " 34	379	35	368	40		408	~~43~~ 43	~~32~~ 64				~~75~~ 107			
" " " 35	450	77	2150	835		2985	~~537~~ 537	~~517~~ 517				~~1054~~ 1054			
" " " 36	200		2314	370		~~2684~~ 2684	~~576~~ 576					~~576~~ 576			
" " " 1			~~940~~ 940	185		1125	147	129				276			
" " " 2			485	525		1010		337				337			
" " " 3			500	345		845	109	99				208			
" " "			300	210		510	60	71				131			
" " "			23903	6655		30558	3844	3756				7600			
" " "						77									
" " "	41	36407													

Tabular Statement of Taxable Real Property Assessment of the Town of Slater, County of Cass, Minnesota, 19__

	Number of Acres of Land Assessed		TRUE AND FULL VALUATIONS				ASSESSED VALUATIONS						EQUALIZED ASSESSED VALUATIONS		
							RURAL		ALL OTHER						
	Acres	100ths	LAND Exclusive of Structures and Improvements Dollars	BUILDINGS and Other Structures Dollars	MACHINERY Permanently Attached to Real Estate Dollars	TOTAL True and Full Value Dollars	Homestead Up to $4,000 20% Dollars	Over $4,000 and Non-Homestead 33⅓% Dollars	Homestead Up to $4,000 25% Dollars	Over $4,000 and Non-Homestead 40% Dollars	MACHINERY Permanently Attached to Real Estate 33⅓% Dollars	TOTAL ASSESSED VALUE Dollars	Board of Review Dollars	County Board Dollars	Commissioner of Taxation Dollars
Footings from Page 20			620	110		730	22	115						192	
" " " 21	Blank														
" " " 22			390	50		440	88							88	
" " " 23			1247	50		1297	143	194						337	
" " " 24			1371			1371		457						457	
" " " 25			1005	100		1105	158	105						263	
" " " 26			1127	165		1292	126	194						320	
" " " 27			681			681	45	152						197	
" " " 28			1980			1980		660						660	
" " " 29			231			231		77						77	
" " " 30	Blank														
" " " 31	Blank														
" " " 32	Blank														
" " " 33			422	40		462	18	74						122	
" " " 34			2453	835		3288	309	581						890	
" " " 35			2660	370		3030	606							606	
" " " 36			1127	145		1272	165	149						314	
" " " 1			485	525		1010		337						337	
" " " 2			500	345		845	102	97						208	
3			300	210		510	60	71						131	
			27296	6055		33351	4241	4249						8490	1% Co.