ASSESSMENT & TAX LIST - 1959

Shingobee

INDEX TO SECTIONS

SECTION	PAGE
Sec. 1	
" 2	
" 3	
" 4	
" 5	
" 6	
" 7	
" 8	
" 9	
" 10	
" 11	
" 12	
" 13	
" 14	
" 15	
" 16	
" 17	
" 18	
" 19	
" 20	
" 21	
" 22	
" 23	
" 24	
" 25	
" 26	
" 27	
" 28	
" 29	
" 30	
" 31	
" 32	
" 33	
" 34	
" 35	
" 36	

For Convenience of Auditor in Showing Boundaries of School Districts

Township No. 141 & 142 *Range No.* 31 *Mer. P. M.*

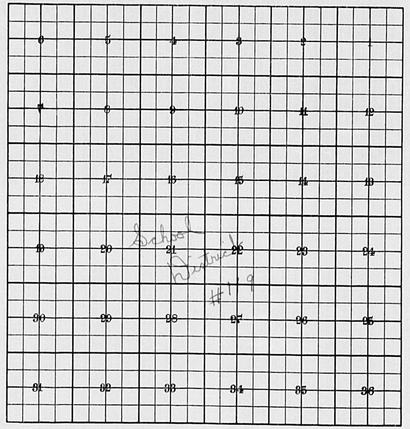

Returns Showing Grain Received in or Handled by Elevators, Warehouses and Mills in the ..... of ..... in the County of ..... for the Year Ending May 1, 1959.

NAMES OF OWNERS	ADDRESS	Bushels of Wheat	Bushels of Soy Beans	Bushels of Flax	Total No. of Bushels of Wheat, Soy Beans and Flax	★ Tax of ½ Mill per Bushel		Bushels of Corn	Bushels of Barley	Bushels of Rye	Bushels of Oats	Bushels of Buckwheat	Bushels of all Other Grains	Total No. Bushels Corn, Barley, Rye, Oats, Buckwheat and all Other Grains	★ Tax of ½ Mill Per Bushel		★ Total Tax		REMARKS
						Dollars	Cts.								Dollars	Cts.	Dollars	Cts.	

Note ★ Assessors will not fill these Columns

Real Estate

Jackson Island | Cedar Point | Kaskaska Springs | Gateway | Austin | Jones Branch

REAL PROPERTY BECOMING SUBJECT TO TAXATION SINCE THE LAST PREVIOUS ASSESSMENT OR OMITTED FROM ASSESSMENT ROLLS THE PREVIOUS YEARS.

Assessment of Taxable Real Property in the _____ of _____, County of _____, Minn., for the Year 1957.

Form 3½ BILLER-DAVIS COMPANY, MINNEAPOLIS

* Indicate Type of Property: R-Residential, C-Commercial, I-Industrial, U-Utility, F-Farm, L-Lakeshore, T-Timber, M-Mineral

	NAME OF OWNER	School District	DESCRIPTION OF PROPERTY: SUBDIVISION	Sec. or Lot	Twp. or Block	Rge.	Number of Acres of Land: Acres	Tenths	Indicate Agricultural Tax or No	Indicate Agricultural Tax or No	* Indicate Type of Property	BY WHOM VALUED	TRUE AND FULL VALUATIONS: LAND Exclusive of Structures and Improvements (Dollars)	BUILDINGS and Other Structures (Dollars)	MACHINERY Permanently Attached to Real Estate (Dollars)	TOTAL True and Full Value (Dollars)	ASSESSED VALUATIONS: RURAL: Homestead Up to $4,000 20% (Dollars)	RURAL: Over $4,000 and Non-Homestead 33⅓% (Dollars)	ALL OTHER: Homestead Up to $4,000 25% (Dollars)	ALL OTHER: Over $4,000 and Non-Homestead 40% (Dollars)	MACHINERY Permanently Attached to Real Estate 33⅓% (Dollars)	TOTAL ASSESSED VALUE (Dollars)	FINAL EQUALIZED VALUE (Dollars)
1												State											
												County											
												Local Bd.											
												Assessor											
2												State											
												County											
												Local Bd.											
												Assessor											
3												State											
												County											
												Local Bd.											
												Assessor											
4												State											
												County											
												Local Bd.											
												Assessor											
5												State											
												County											
												Local Bd.											
												Assessor											
6												State											
												County											
												Local Bd.											
												Assessor											
7												State											
												County											
												Local Bd.											
												Assessor											
8												State											
												County											
												Local Bd.											
												Assessor											
	Total No. of Acres _____											State											
	Total Value as Equalized by											County											
	Total Value as Assessed by											Local Bd.											
												Assessor											

SUMMARY OF TAX COLLECTION

Original Levy	$ 49,244.54	
Additions	$ 43.62	
		$ 49,288.16
Abatements		$ 189.16
		$ 49,099.00

COLLECTIONS

March Settlement	$ 2,363.48	
June Settlement	$ 26,760.93	
November Settlement	$ 12,412.46	
January Settlement	$ 347.47	$ 41,884.34
		$ 1,914.69
Over Collected	$	
Under Collected	$ .34	
Delinquent	$ 1,914.31	$ 1,914.69
Total		$

Real Estate

Rock Island | Cottonwood Point | Lakeborne Springs | Gateway | Lake Park Beach

Assessment of

Form 354 WILLIS-DUN SIMPLEX, MINNEAPOLIS

NAME OF OWNER

TABULAR SCHEDULE OF VALUATIONS, RATES AND TAXES

LEVIED IN THE Town OF Shingobee

COUNTY OF CASS, STATE OF MINNESOTA

	School District No.	Valuation by School Districts: Agricultural Lands (Dollars)	Non-Agricultural Lands (Dollars)	Personal Property (Dollars)	Total Value of all Property except Money and Credits (Dollars)	Rate of State Taxes: Total Rate of State Tax (Mills)	Rate of County Taxes: Rev. (Mills)	R. & B. (Mills)	Welfare (Mills)	Bonds and Int. (Mills)	Total Rate of County Tax (Mills)	Rate of Town Taxes: Rev. (Mills)	R. & B. (Mills)	Drag Tax (Mills)	State Loan (Mills)	Tuition (Mills)	Total Rate of Town Tax (Mills)	Rate of School Taxes: Local 1 Mill (Mills)	Special (Mills)	State Loan (Mills)	Deficiency (Mills)	Transportation (Mills)	C.O. (Mills)	Total Rate of Sch'l Tax (Mills)	Total Rate of all Taxes (Mills)
1	119	27,933	116458A - 3447 NA - 29,238		177,271	11.	8.10	3.68	15.	61.75	5.	5.79	19.04	2.	9.		25	25	2.	18.	25.	46.25		17.91	10.12	3.25
2						N. H.	6.22	Co. Nurse			2.										50.	46.25		17.91	10.12	3.25
3								Rd & Bldg			2.														
							14.32	Agric. Assn.			.5														
								Drainage			1.17														
4																									
5	Assessed Value Homestead	Rural 40 438	All Other 4358	Personal Property	Total 44,796																				
6	Non-Homestead	90,517	9078	32-880	132,475																				
7	Total	130,955	13,436	32-880	177,271																				
8				C.T. 13,911 other 18,969																					

Rate of: Rd & Bd Fed Proj. PERA Agric. Assn. Drainage

Rate of: Rd & Bd. PERA

P.O. excluding State Int.

School Taxes	Total Rate of Sch'l Tax (Mills)	Total Rate of all Taxes (Mills)
Q -	10253	25747
NA -	12753	28247
Q -	249.59	
NA -	274.57	

Taxes Levied — Local 1 Mill and Special School Taxes by Districts

Local 1 Mill	Special	State Loan	Def.	C. O.	Rd & Bd	PERA		Total School Taxes
	789.38		146034	56551	319.54	102.62		3237.39
	7284.80		6738.44	2609.41	1474.44	473.51		18580.60
	807.418		8198.78	3174.92	1793.98	576.13		21817.99

County: Rd & Bd Fed Projects 886.35; PERA 102.62; Agric. Assn. 88.63; Drainage 198.54; 2287.04

Taxes Levied — All Other Taxes

Funds	Rate	Amounts
State — Non-Homestead,		737.12
State — Homestead,		1323.51
County Revenue,		6325.03
County Road and Bridge,		2659.07
County Welfare,		1078.94
Bonds and Interest		
Co. Nurse		354.54
Rd & B Bldg.		354.54
Town Revenue,		354.54
Town Road and Bridge,		1595.44
Town Drag,		
Town State Loan.		
Fire		443.18
Schools		443.18
Cemetery		354.54
		3190.88
School Local 1 Mill,		
School Special,		807.418
School State Loan,		
Deficiency		8198.78
Tuition		
Transportation		
C.O.		3174.92
Rd & B.		1793.98
PERA.		576.13
		21817.99
		49944.54

Total Taxes Real Estate 40,735.96

Pers Prop. 9208.58

Total 49,944.54

Total Levy, $49,944.54

Total Number of Acres 11,764.08

State of Minnesota, } ss.
COUNTY OF CASS

I, L. C. Peterson, Auditor of said County and State aforesaid, do hereby certify that the foregoing is true and correct Schedule, showing the valuation of all the taxable property, in the Town of Shingobee, in said County, the several rates of Taxation and Totals of the several Tax Funds levied thereon, for the year A. D. 1937.

Witness my hand and official seal, this 22nd day of December A. D. 1937

SEAL

L. C. Peterson, County Auditor
By Ella Pitkin, Deputy

Real Estate

Ottertail | Sugarbow Island | Cass Lake | Cass Lake Joint | Emmons Springs | Gilway | Leech Lake Band

Assessment o

Form 354

NAME OF OWNER

1

2

3

4

5

6

7

8

COLLECTIONS OF TAXES OF 195 4, Town OF Shingobee, CASS COUNTY, MINNESOTA

FUNDS	MARCH SETTLEMENT 1960	JUNE SETTLEMENT 1960	NOV. SETTLEMENT 1960	Amount Collected from Nov. 1960 to First Monday in Jan. 1961	REDUCTIONS	Total Reductions and Collected	BALANCE UNCOLLECTED	ADDITIONS	Total Uncollected to First Monday in January, 19
State—Non-Homestead,	104 21	424 76	186 14	81					
State—Homestead,	151 33	756 51	344 60	10 18					
County Revenue,	1064 32	3373 51	1577 55	44 86					
County Road and Bridge,	447 44	1418 24	663 21	18 86					
County Welfare,	1847 94	5857 32	2739 05	77 88					
County Bond and Interest,									
R. & B. Fed. Proj.	149 15	472 74	221 07	6 28					
PERA	172 71	547 44	256 00	7 28					
Co. Nurse	59 66	189 10	88 43	2 51					
Town Revenue,	59 66	189 10	88 43	2 51					
Town Road and Bridge,	268 47	850 95	397 93	11 32					
Town Drag,									
Town State Loan,									
Fire	74 57	236 37	110 53	3 15					
Phone	74 57	236 37	110 53	3 15					
Cemetery	59 66	189 10	88 43	2 51					
School Local 1 Mill,									
School Special,	1409 14	4346 74	1952 61	54 16					
School State Loan,									
Deficiency	1379 61	4372 90	2044 90	58 15					
Tuition									
Transportation									
C.O.	534 24	1693 38	791 87	22 51					
B.&I.	301 88	956 84	447 44	12 72					
PERA	96 94	307 28	143 69	4 08					
R. & B. Bldg.	59 66	189 10	88 43	2 51					
Agri. Ass'n	14 91	47 27	22 10	62					
Trans.	33 41	105 91	49 52	1 42					
	8363 48	26760 93	12412 46	347 47					

	School District No.	LOCAL 1 MILL	SPECIAL	STATE LOAN	Deficiency	C.O.	B.&I.	PERA			TOTALS
MARCH SETTLEMENT	119a		82 33		152 31	58 98	33 33	10 70			337 65
	119na		1326 81		1227 30	475 26	268 55	86 24			3384 16
	Totals		1409 14		1379 61	534 24	301 88	96 94			3721 81
JUNE SETTLEMENT	119a		380 72		704 32	272 75	154 12	49 49			1561 40
	119na		3966 02		3668 58	1420 63	802 72	257 79			10115 74
	Totals		4346 74		4372 90	1693 38	956 84	307 28			11677 14
NOVEMBER SETTLEMENT	119a		258 09		477 48	184 90	104 47	33 55			1058 49
	119na		1694 52		1567 42	606 97	342 97	110 14			4322 02
	Totals		1952 61		2044 90	791 87	447 44	143 69			5380 51
NOVEMBER to JANUARY	119a		8 70		16 10	6 23	3 52	1 13			35 68
	119na		45 46		42 05	16 28	9 20	2 95			115 94
	Totals		54 16		58 15	22 51	12 72	4 08			151 62
ADDITIONS											
	Totals										
REDUCTIONS											
	Totals										

Real Estate

Assessment Roll and Tax List of Real Property in the Town of Shingobee

Form 5CD

* Indicate Type of Property: R-Residential, C-Commercial, I-Industrial, U-Utility, F-Farm, L-Lakeshore, T-Timber, M-Mineral

	IN WHOSE NAME ASSESSED	TO WHOM TRANSFERRED	DESCRIPTION OF PROPERTY: SUBDIVISION	Sec. or Lot	Town or Block	Rng.	Number of Acres of Land (Acres / 100ths)	No. School District	Indicate improvements by Yes or No	Indicate unimproved land by Yes or No	Indicate Type of Property	TRUE AND FULL VALUATIONS: LAND Exclusive of Structures Improvements (Dollars)	BUILDINGS and Other Structures (Dollars)	MACHINERY Permanently Attached to Real Estate (Dollars)	TOTAL True and Full Value (Dollars)	ASSESSED VALUATIONS: RURAL: Homestead Up to $4,000 20% (Dollars)	RURAL: Over $4,000 and Non-Homestead 33⅓% (Dollars)	ALL OTHER: Timber Land Class 2a 20% (Dollars)	ALL OTHER: Homestead Up to $4,000 25% (Dollars)	ALL OTHER: Over $4,000 and Non-Homestead 40% (Dollars)	ALL OTHER: MACHINERY Permanently Attached to Real Estate 33⅓% (Dollars)	TOTAL ASSESSED VALUE (Dollars)	Total Assessed Value as Equalized by the Board of Review (Dollars)	FINAL EQUALIZED VALUE (Dollars)
1	Bernice M. Bongo		332'x186.5'x364'x127' of SE¼ of SW¼																					
1				1	141	31	1 25	119	yes	no	T													
2	Ralph H. Bongo																							
3	Bernice M. Bongo		W. 70' of 300'x145'x365'x150' of SE¼ of SW¼				1 15		yes	no	R													
4			SE¼ of NE¼																					
5	Anna J. Bjorklund		All Lot 7 less W. 330' x 660' less 2 acres				7 40		yes	no	R													
6	Ernest & Florence Richardson		297'x336' of Govt Lot 7				2		"	"	"													
7			NW¼ of NW¼																					
8			SW¼ of NW¼																					
9	Ralph A. & Hazel Elliot		~~SW¼ of NW¼~~ Govt Lot 6				26 50		no / yes	"	C													
10	Ind. Cons. Sch. Dist. #5		E½ of N½ of SW¼																					
11	Lute W. Green		300'x145'x365'x150' of SE¼ of SW¼ less W. 70'				1 15		yes	no	R													
12	Emma Hart Parker		E½ of NW¼ of SW¼				40		no	no	R													
13	James N. & Dorothy Stein		N½ of Hy. #371 of SE¼ of SW¼				10		"	"	"													
14	Janet M. & John Hagen, Jr.		~~SW¼ of NW¼ of SE¼ of SW¼ less 3 A. x 150'~~ ~~Govt Lot 6 less 3 A. x 150'~~ ~~Govt Lot 7 less 3 A. x 150'~~ ~~Govt Lot 8 less 3 A. x 150' less 2½ A. Beginning at South~~				26 78		yes	"	"													
15	Jack & Merle M. Mayne & Mabel L. Mitchell		Govt Lot 8 less well				21 15		yes / yes	"	C													
16	Roy J. & Borghild Holm		W. 20' of ~~Govt Lot 7~~ Lot 7 less W. 20'				10 03		yes	"	R													
	State of Minnesota																							
17			SE¼ of NW¼ of SE¼																					
18	Ind. Cons. Sch. Dist. #5		N½ of SW¼ of SE¼																					
19	Otto J. Grunfe		SE¼ of SE¼ less 1 4/4 acres				38 56		no	"	T													
20	Paul E. Erickson		315'x150'x300'x150' of SE¼ of SW¼ of Hy. 371				1 10		no	"	T													
							187 07																	

Cass County, Minnesota, for Taxes for the Year 1959.

	SOLD FOR TAXES	VALUATIONS BY SCHOOL DISTRICTS AS EQUALIZED BY DEPARTMENT OF TAXATION: District No. ..... Rate ..... Mills (Dollars)	District No. ..... Rate ..... Mills (Dollars)	District No. ..... Rate ..... Mills (Dollars)	District No. 119 Rate 44 Mills (Dollars)	District No. ..... Rate ..... Mills (Dollars)	District No. ..... Rate ..... Mills (Dollars)	Tax including State Homestead ..... Mills ($ cts.)	State Tax on Non-Homestead 6.22 ..... Mills ($ cts.)	SPECIAL TAXES ($ cts.)	TOTAL TAXES ($ cts.)		PAID	WHEN PAID (Month Day Year)	Number of Receipt	March Settlement 1960 ($ cts.)	June Settlement 1960 ($ cts.)	Penalty ($ cts.)	November Settlement 1960 ($ cts.)	Penalty ($ cts.)	Collections to First Monday in January 1961 ($ cts.)	Penalty ($ cts.)	Delinquent on First Monday in January 1961 ($ cts.)	Total Delinquent Tax and Penalty ($ cts.)	REMARKS
1				H 6				1 70			1 70		2nd HALF PAID	OCT 31 1960	12230										
1													1st HALF PAID	MAY 31 1960	12398		85		85						12177
2																									
3				H 138				39 00			39 00		2nd HALF PAID	OCT 31 1960	12230										
3													1st HALF PAID	MAY 31 1960	12398		19 50		19 50						12174
4																									
5				H 194				54 84			54 84		PAID IN FULL	MAY 28 1960	12324		54 84								12169
6				H 116				32 78			32 78		PAID IN FULL	DEC 30 1960	12767						32 78	2 62			12682
7																									
8																									
9				H 785																					
10				1546				658 90	9 62		668 52		PAID IN FULL	MAY 16 1960	3534		668 52								12166
11				H 164				46 36			46 36		PAID IN FULL	MAY 19 1960	12012		46 36								12163
12	PAID FOR TAXES			80				22 62	50		23 12												23 12		
13				H 139	Abated			37 30			37 30														
				232	#7344			66 58	1 44		67 02		PAID IN FULL	MAY 6 1960	2310		39 30								12174 2772 Abated
14													2nd HALF PAID	MAY 31 1960	10962		27 07								
				H 210				59 36			59 36		1st HALF PAID	MAY 6 1960	10382		29 68								12181
15				H 403					498				2nd HALF PAID	OCT 3 1960	11999										
				1540				549 22	9 58		558 80		1st HALF PAID	MAY 20 1960	12776		279 40		279 40						12173
16				H 345				97 52			97 52		2nd HALF PAID	OCT 28 1960	12196										
													1st HALF PAID	MAY 24 1960	11996		48 76		48 76						12172
17																									
18																									
19				82				23 18	52		23 70		PAID IN FULL	MAY 16 1960	8542		23 70								12179
20				17				4 80	10		4 90												4 90		
				H 236																					
				3427				1655 86	31 76		1679 62						1240 59		348 51		32 78		228 02		2772 at
				5858																					

Assessment Roll and Tax List of Real Property in the Town of Shingobee, Cass County, Minnesota, for Taxes for the Year 1959.

* Indicate Type of Property: R-Residential, C-Commercial, I-Industrial, U-Utility, F-Farm, L-Lakeshore, T-Timber, M-Mineral

	In Whose Name Assessed	To Whom Transferred	Description of Property: Subdivision	Sec. or Lot	Town or Block	Reg.	Number of Acres of Land: Acres	100ths	No. School District	Indicate Homestead Tax Re	Indicate Agricultural Tax Re	Indicate Type of Prop.	True and Full Valuations: Land Exclusive of Structures and Improvements	Buildings and Other Structures	Machinery Permanently Attached to Real Estate	Total True and Full Value	Assessed Valuations: Rural: Homestead Up to $1,000 20%	Rural: Over $1,000 and Non-Homestead 33⅓%	Timber Land Class 2a 20%	All Other: Homestead Up to $1,000 25%	All Other: Over $1,000 and Non-Homestead 40%	Machinery Permanently Attached to Real Estate 33⅓%	Total Assessed Value	Total Assessed Value as Equalized by the Board of Review	Final Equalized Value	Remarks
							Acres	100ths					Dollars	Dollars	Dollars	Dollars	Dollars	Dollars	Dollars	Dollars	Dollars	Dollars	Dollars	Dollars	Dollars	
	Joseph H. Ingman																									
1	Walter L. Berglund		1 ~~NE¼NW¼~~ Bor Lot 1	1	141	31	39	98	119	No	No	T														16110
2	Ralph W. Gower		2 ~~SW¼NW¼~~ Bor Lot 2				34	19		No	No	L	300	Mrs. [illegible]									120			
	Harry Paddock	Ivan B. Mallory																								
3	" "		SW¼of NE¼				40			No	No	T														15620
4	" "		SE¼of NE¼				40			No	No	T														13164
	W. W. Mallory																									
5			W 400' of E½ of SW¼ of SE¼ N of Hy							No	No	C														"
6			NE¼of NW¼																							
	John A. Laffin (road missing)																									
7			E½ of SW¼ of SE¼ S. of Hy							No	No	T														16177
8	Irving & Clara Larsen		SW¼of NW¼																							
9			Part of Bor Lot 5 (.050 acre)																							
	Hedge & Rose L. Borre																									
10			W½ of SW¼ of SE¼ of Hy #371				3	50		No	Yes	C														16167
11			NE¼of SW¼																							
	Henry Heathman									No	Yes	R														
12			Part of SE¼ of SW¼ of SE¼ W of Hy #371							Yes	No	R											250			16165
13	Jack & Shirley West		Part of SE¼ of SW¼ of SE¼ W of Hy #371							No	No	R														16579 Returned Dec. 79
	Richard C. & Hazel West																									
14			Part of SW¼of SW¼ of SE¼ W of Hy #371							No	No	R														16161
	Ralph & Julia Turner																									
15			W½ of SW¼ of SE¼ N of Hy #371				15			Yes	No	C														16130
	W. W. Mallory																									
16			E 200' of W. 400' of E½ of SW¼ of SE¼ N of Hwy							Yes	No	R		1100 added by J.B.									846			16130
17	" "		E 100' of W. 200' of E½ of SW¼ of SE¼ N of Hwy less W. 400'							No	No	C														16198
18	" "		E½ of SW¼ of SE¼ N of Hwy less W. 200'							Yes	No	R														16177
	Mike Welch																									
19			2 acres of Bor Lot 5 and 1 acre on Bor Lot 5 & Sec 2				2	81		No	No	R														16178
	Arthur Slade																									
20			Bor Lot 5, new add				23	50		No	No	L		999 Added by J.B.									666			16168
	Walter W. & Marguerite O. Wilder		Part of Lot 5																							
							164	79																		

Valuations by School Districts as Equalized by Department of Taxation

Sold for Taxes	District No. ..... Rate ..... Mills	District No. ..... Rate ..... Mills	District No. ..... Rate ..... Mills	District No. 119 Rate 47.00 Mills	District No. ..... Rate ..... Mills	District No. ..... Rate ..... Mills	Tax including State Tax on Homestead	State Tax on Non-Homestead 6.22 Mills	Special Taxes	Total Taxes
	Dollars	Dollars	Dollars	Dollars	Dollars	Dollars	$ cts.	$ cts.	$ cts.	$ cts.
1 Sold for Taxes			80				22 62	50		23 12
2			120				339	74		346
3			60				169	38		173
4			60				169	38		173
5			58				164	36		167
6										
7 Sold for Taxes			33				93	20		95
8										
9										
10			H 580 / 1467				578	62 / 91		587
11										
12			250				706	16		722
13 Sold for Taxes			34				96	22		98
14			70				197	41		202
15			H 423 / 734				327	04 / 56		331
16			H 346				97	80		97
17			872				246	48 / 542		251
18			H 30				8	48		8
19 Sold for Taxes			217				61	34 / 134		62
20			666				188	46 / 414		192
			H 1579 / 4721 / 6100				1744	26 / 2936		1753

	Paid	When Paid: Month	Day	Year	Number of Receipt	March Settlement 1960	June Settlement 1960	Penalty	November Settlement 1960	Penalty	Collections to First Monday in January 1961	Penalty	Delinquent on First Monday in January 1961	Total Delinquent Tax and Penalty	Remarks
						$ cts.	$ cts.	$ cts.	$ cts.	$ cts.	$ cts.	$ cts.	$ cts.	$ cts.	
1	PAID IN FULL	MAY	26	1960	12338		23 12								
2	PAID IN FULL	MAY	11	1960	2428		346								
	2d HALF PAID	SEP	14	1960											
3	1st Half Paid	MAY	11	1960	11867		867		867						
	2d HALF PAID	SEP	14	1960											
4	1st Half Paid	MAY	31	1960	13220		867		867						"
	2d HALF PAID	OCT	24	1960	15143										
5	1st HALF PAID	MAY	31	1960	10403		838		838						16177
6															
7													952		
8															
9															
10	2d HALF PAID	OCT	24	1960	15184										
	1st HALF PAID	MAY	24	1960	9861		293 87		293 87						16167
11															
12	PAID IN FULL	JAN	13	1960	61	72 22									
13	PAID IN FULL	DEC	6	1960	18411						2 25		959		16165
14	PAID IN FULL	MAY	31	1960	8457		202								
	2d HALF PAID	OCT	31	1960	18221										
15	1st HALF PAID	MAY	31	1960	1187		165 80		165 80						
16	PAID IN FULL	MAY	26	1960	10020		97 80								
17	2d HALF PAID	OCT	24	1960	15143										
	1st HALF PAID	MAY	31	1960	10403		125 95		125 95						
18	PAID IN FULL	MAY	26	1960	10020		8 48								
19	PAID IN FULL	APR	28	1960	4764		62 68								
20	PAID IN FULL	MAY	2	1960	4794		192 40								
						72 22	1055 70		611 34		2 25		17 11		

Assessment Roll and Tax List of Real Property in the Town of Shingobee, Cass County, Minnesota, for Taxes for the Year 1959.

Form 5CD

* Indicate Type of Property: R-Residential, C-Commercial, I-Industrial, U-Utility, F-Farm, L-Lakeshore, T-Timber, M-Mineral

	Description of Property							True and Full Valuations				Assessed Valuations																			
												Rural				All Other															
In Whose Name Assessed	To Whom Transferred	Subdivision	Sec. or Lot	Town or Block	Reg.	Number of Acres of Land	Acres	Land Exclusive of Structures and Improvements	Buildings and Other Structures	Machinery Permanently Attached to Real Estate	Total True and Full Value	Homestead Up to $1,000 20%	Over $4,000 and Non-Homestead 33⅓%	Timber Land Class 3c 20%	Homestead Up to $1,000 25%	Over $4,000 and Non-Homestead 40%	Machinery Permanently Attached to Real Estate 33⅓%	Total Assessed Value	Total Assessed Value as Equalized by the Board of Review	Final Equalized Value											
								Dollars	Dollars	Dollars	Dollars	Dollars	Dollars	Dollars	Dollars	Dollars	Dollars	Dollars	Dollars	Dollars											
State of Minnesota		2 acs of Govt Lot 3																													
			1			2 141 31																									
J.B. & Merle M. Myers & Mabel L. Mitchell		Lot 4 less 1 ac less 370' x 335' x 346' & beg				12																									
Fred & Jane Hingatt		370' x 335' x 346' to place of beg. of Lot 4	3			2 50																									
David A. & Viola E. Bruneau		Part of Govt Lot 3 E of W. Cty	4																												
Ida Ann Allen		.75 of Govt Lot 2 lying W of M & D Ry	5			75																									
Jesse E. Douglass Jr. & Daniel David Douglass		1 ac of Govt Lot 4				1																									
John F. Green, Russell C. Green & Virginia Ann Green		Govt Lot 2	7			4																									
Frank Ellenbrook		All that part of Govt Lot 4 lying N of 8 rd rd, E of W line of Cty Rd, W of E line of the 1 ac tract	8			1																									
Stephen J. & Mary A. Butler & Gordon E. Butler		Govt Lot 10																													
J.B. & Merle M. Myers & Mabel L. Mitchell		.60 ac of Govt Lot 3				60																									
" " " "		Lot 3 less 2 ac & less 170 ac	11			14 40																									
Evan H. Peterson		Govt Lot 5 less Plat of Shingobee Island	12			6 26																									
" "		Govt Lot 7	13			29																									
" "		Govt Lot 8	14			54 50																									
J.J. & Evelyn J. Beckley		Govt Lot 9 less 300' x 255' in NE.	15			37 28																									
Fredell & Rose Geldmeyer		S. 400' of Govt Lot 9	16			12																									
Odin & Josephine Goldberg		.75 ac of Govt Lot 5	17			75																									
Marvin N. & Dorothy M. Johnson		300' x 255' in NE Cor of Govt Lot 9	18			1 72																									
Jacob N. & Edna G. Lecher		Govt Lot 1 W of Cty & 446' along	19			5 25																									
John F. Green, Russell C. & Virginia Ann Green		Govt Lot 1 less Part of Lot 1 W of Cty	20																												
Jacob N. & Edna G. Lecher		Approx 4 rds of Govt Lot 2 W of Cty				183 01																									
Hugh Winter Jr & Hugh W. Winter Sr.		Part of Govt Lot 6																													

	Sold for Taxes	Valuations by School Districts as Equalized by Department of Taxation: District No. 119 Rate 20.19 Mills	District No. 119 Rate 20.19 Mills	District No. 119 Rate 20.19 Mills	District No. 119 Rate 20.19 Mills	District No. ... Rate ... Mills	District No. ... Rate ... Mills	Tax including State Homestead	State Tax on Non-Homestead 6.2 Mills	Special Taxes	Total Taxes	Paid	When Paid	Number of Receipt	March Settlement 1960	June Settlement 1960	Penalty	November Settlement 1960	Penalty	Collections to First Monday in January 1961	Penalty	Delinquent on First Monday in January 1961	Total Delinquent Tax and Penalty	Remarks
		Dollars	Dollars	Dollars	Dollars	Dollars	Dollars	$ cts	$ cts	$ cts	$ cts		Month Day Year		$ cts	$ cts	$ cts	$ cts	$ cts	$ cts	$ cts	$ cts	$ cts	
1																								
2												2nd HALF PAID	OCT 3 1960	11999										
												1st HALF PAID	MAY 2 0 1960	9776										
3			H 7.0					14.78			19.78	2nd HALF PAID	OCT 1 0 1960	11999		9.89		9.89					10190
			H 448									1st HALF PAID	MAY 3 1 1960	11999										
4			440					26.14	2.74		28.88	2nd HALF PAID	OCT 1 0 1960	14666										10187
												1st HALF PAID	MAY 3 1 1960	10207										
5			1.88					35.82	7.38		43.20	4 PAID IN FULL	MAY 3 1 1960	11262		43.20								10141
6			H 6.14					173.56			173.56	5 PAID IN FULL	MAY 2 0 1960	13962		173.56								10185
7			1.44					40.70	9.0		41.60	6 PAID IN FULL	MAY 1 6 1960	8546		41.60								10190
8			10					28.4	0.6		28.8	7 PAID IN FULL	MAY 3 1 1960	11251		28.8								15621
9			33					93.2	2.0		95.2	8												
10			125					35.34	7.8		36.12	9 PAID IN FULL	FEB 4 1960	3494	36.12									10147
11			2					5.6	0.2		5.8	10 2nd HALF PAID	OCT 3 1960	11999		2.9		2.9						14152
												2nd HALF PAID	OCT 3 1960	9776										
12			H 14					3.96			3.96	11 1st HALF PAID	MAY 2 0 1960	11999		1.98		1.98						14199
												2nd HALF PAID	AUG 1 6 1960											
13	20							5.16	1.2		5.28	12 1st HALF PAID	MAY 3 1 1960			2.64		2.64						10159
												2nd HALF PAID	AUG 1 6 1960	11651										
14	55							14.18	3.4		14.52	13 1st HALF PAID	MAY 3 1 1960	15744		7.26		7.26						10184
												2nd HALF PAID	AUG 1 6 1960											
15	143							36.84	8.8		37.72	14 1st HALF PAID	MAY 3 1 1960			18.86		18.86						10183
												2nd HALF PAID	OCT 1 0 1960	14889										
16			351					992.21	21.8		1014.0	15 1st HALF PAID	MAY 3 1 1960	15767		507.0		507.0						10188
			H 240									2nd HALF PAID	OCT 3 1 1960	19248		59.35		59.35						
17			176					1176.0	11.0		1187.0	16 1st HALF PAID	MAY 3 1 1960	11357		593.5	1.78	595.28						10189
												2nd HALF PAID	OCT 3 1 1960	19243										
18			354					1000.6	22.0		1022.6	17 1st HALF PAID	MAY 3 1 1960	15916		511.3		511.3						10184
												2nd HALF PAID	OCT 2 1 1960	19243										
19			706					1995.6	44.0		2039.6	18 1st HALF PAID	MAY 3 1 1960	15916		1019.8		1019.8						10183
												2nd HALF PAID	OCT 3 1 1960	19239										
20			17					48.0	1.0		49.0	19 1st HALF PAID	MAY 3 1 1960	15773		24.5		24.5						10188
	7							18.0	0.4		18.4	20 PAID IN FULL	MAY 2 4 1960	9866		18.4								10191
			H 1436	1434				57.48																
	225		3546	3226				1402.24	23.44		1489.66				36.12	944.20		499.92				9.52		
			448	5207				1466.22																

Assessment Roll and Tax List of Real Property in the Town of Shingobee

Cass County, Minnesota, for Taxes for the Year 1959.

Form 1CD

* Indicate Type of Property: R-Residential, C-Commercial, I-Industrial, U-Utility, F-Farm, L-Lakeshore, T-Timber, M-Mineral

	In Whose Name Assessed	To Whom Transferred	Description of Property: Subdivision	Sec. or Lot	Town or Block	Reg.	Number of Acres of Land (Acres / 100ths)	No. School District	Indicates Homestead Tax or No	Indicates Special Tax or No	Indicates Type of Property*	True and Full Valuations: Land Exclusive of Structures and Improvements (Dollars)	Buildings and Other Structures (Dollars)	Machinery Permanently Attached to Real Estate (Dollars)	Total True and Full Value (Dollars)	Assessed Valuations, Rural: Homestead Up to $1,000 20% (Dollars)	Rural: Over $1,000 and Non-Homestead 33⅓% (Dollars)	All Other: Timber Land Class 2a 20% (Dollars)	All Other: Homestead Up to $1,000 25% (Dollars)	All Other: Over $1,000 and Non-Homestead 40% (Dollars)	All Other: Machinery Permanently Attached to Real Estate 33⅓% (Dollars)	Total Assessed Value (Dollars)	Total Assessed Value as Equalized by the Board of Review (Dollars)	Final Equalized Value (Dollars)
	Evan H. Peterson		~~Gov't Lot 1~~	3	141	31	37.83	119	No	yes	T													
	" "		~~Gov't Lot 2~~				39.97		No	"	"													
	" "		SW¼of NE¼				40		No	"	"													
	" "		SE¼of NE¼				40		No	"	"													
	" "		~~Gov't Lot 3~~				40.11		No	yes	T													
	Harold O. & Grace Lewis		~~Gov't Lot 4 Lying W of Cass~~				72.75		No	yes	T													
	Evan H. Peterson		SW¼of NW¼				40		No	yes	T													
	" "		~~Gov't Lot 4 Lying W of Cass~~				5		No	yes	T													
	" "		NE¼of SW¼				40		No	yes	T													
	" "		NW¼of SW¼				40		No	yes	T													
	U. S. of America		SW¼of SW¼																					
	Florence & Ray Lewis		SE¼of SW¼				40		yes	yes	T													
	Ethel L. Peterson & Helen Olson		2 Acres of S½ of NW¼				2.50		No	yes	T													
	Evan H. Peterson		NE¼of SE¼				40		No	yes	T													
	" "		NW¼of SE¼				40		No	yes	T													
	Florence & Ray Lewis		SW¼of SE¼				40		yes	yes	F													
	J. J. & Evelyn J. Buckley		SE¼of SE¼				40		No	yes	T													
							600.16																	

Valuations by School Districts as Equalized by Department of Taxation

	Sold for Taxes	District 119 No. ..... Rate ..... Mills (Dollars)	District 161 No. ..... Rate ..... Mills (Dollars)	District No. ..... Rate ..... Mills (Dollars)	District No. ..... Rate ..... Mills (Dollars)	District No. ..... Rate ..... Mills (Dollars)	District No. ..... Rate ..... Mills (Dollars)	Tax including State Homestead ..... Mills ($ cts.)	State Tax on Non-Homestead 6.22 Mills ($ cts.)	Special Taxes ($ cts.)	Total Taxes ($ cts.)	Paid	When Paid (Month Day Year)	Number of Receipt	March Settlement 1960 ($ cts.)	June Settlement 1960 ($ cts.)	Penalty ($ cts.)	November Settlement 1960 ($ cts.)	Penalty ($ cts.)	Collections to First Monday in January 1961 ($ cts.)	Penalty ($ cts.)	Delinquent on First Monday in January 1961 ($ cts.)	Total Delinquent Tax and Penalty ($ cts.)	Remarks
1		52						13.40	32		13.72	1st HALF PAID	MAY 31 1960			6.86		6.86						10083 Paid Under Protest
2		72						18.56	44		19.00	2nd HALF PAID	MAY 31 1960			9.50		9.50						" Paid Under Protest
3		52						13.40	32		13.72	1st HALF PAID	MAY 31 1960	15165 / 11269		13.72		13.72						10083 Paid Under Protest
4		52						13.40	32		13.72	2nd HALF PAID	OCT 25 1960											" Paid Under Protest
5												1st HALF PAID	MAY 31 1960											
6		80						20.62	50		21.12	2nd HALF PAID	OCT 31 1960											
7		322						82.96	200		84.96	1st HALF PAID	MAY 31 1960			10.56		10.56						10083 Paid Under Protest
8												PAID IN FULL	MAY 16 1960	8540		84.96								10060
9		103						26.54	64		27.18	2nd HALF PAID	OCT 25 1960											
10		13						3.34	08		3.42	1st HALF PAID	MAY 31 1960	15165 / 11269		13.59		13.59						10083 Paid Under Protest
11		103						26.54	64		27.18	2nd HALF PAID	OCT 31 1960			1.71		1.71						" Paid Under Protest
12		83						21.38	520		21.90	1st HALF PAID	MAY 31 1960			13.59		13.59						" Paid Under Protest
13												2nd HALF PAID	OCT 31 1960			10.95		10.95						" Paid Under Protest
14	PAID FOR TAXES	48						12.36			12.36	PAID IN FULL	OCT 31 1960	17211				12.36	43					10082
15		5						1.28	04		1.32	PAID IN FULL	MAY 31 1960	14002		1.32								10061
16		69						17.78	42		18.20	1st HALF PAID	MAY 31 1960	15253		9.10		9.10						10083 Paid Under Protest
17		72						18.56	44		19.00	1st HALF PAID	MAY 31 1960			9.50		9.50						" Paid Under Protest
18		184						47.42			47.42	PAID IN FULL	OCT 31 1960	17211				47.42	1.66					10082
19		67						17.26	42		17.68	2nd HALF PAID	OCT 10 1960	14887										
20												1st HALF PAID	MAY 31 1960	15947		8.84		8.84						10058
		252 / 1445 / 1697						354.80	7.10		361.90					174.20		174.70						

Assessment Roll and Tax List of Real Property in the Town of Shingobee, Cass County, Minnesota, for Taxes for the Year 1959.

Form 3CD

* Indicate Type of Property: R-Residential, C-Commercial, I-Industrial, U-Utility, F-Farm, L-Lakeshore, T-Timber, M-Mineral

In Whose Name Assessed	To Whom Transferred	Description of Property: Subdivision	Sec. or Lot	Town or Block	Reg.	Number of Acres of Land (Acres / 100ths)	No. School District	Indicate Homestead Yes or No	Indicate Agricultural Yes or No	Indicate Type of Property	True and Full Valuations: Land Exclusive of Structures Improvements	Buildings and Other Structures	Machinery Permanently Attached to Real Estate	Total True and Full Value	Assessed Valuations: Rural: Homestead Up to $4,000 20%	Rural: Over $4,000 and Non-Homestead 33⅓%	All Other: Timber Land Class 2c 20%	All Other: Homestead Up to $4,000 25%	All Other: Over $4,000 and Non-Homestead 40%	All Other: Machinery Permanently Attached to Real Estate 33⅓%	Total Assessed Value	Total Assessed Value as Equalized by the Board of Review	Final Equalized Value	Remarks
						Acres					Dollars	Dollars	Dollars	Dollars	Dollars	Dollars	Dollars	Dollars	Dollars	Dollars	Dollars	Dollars	Dollars	
Harold O. & Grace Lewis		1 Govt Lot 2 NE¼NE¼	4	141	31	12.70	119	No	No	R														
John S. Jeritake		2 All SW¼ of SE¼ lying N & W of Hy #34				20		No	yes	T														10064
St Cloud Children's Home of the Diocese		3 1 acre of W½ of Govt Lot 5				1.50		Exempt																10084
Dannorthy Camp, Inc.		4 ~~Govt Lot 1~~				49.90		No	No	C														
St. Cloud Children's Home of the Diocese		5 4.1 acre of Govt Lot 5				4.10		Exempt																10062
Dannorthy Camp, Inc.		6 Govt Lot 3 & 33 acres of Rly of Lot 4				49.20		No	No	C														
U. S. of America		7 Govt Lot 4 less 33 acres Rly																						
Urley A. & Melvin Byrke		8 W½ of Govt Lot 5 less 2 acres Hy 9 (W)				20.85		No	No	L														12262
Dannorthy Camp, Inc.		9 E½ of Govt Lot 5				26.85		No	No	C														10193
Edward S. James C. & John N. Olson		10 E½ of SW¼ of SW¼				20		No	yes	T														10062
Dannorthy Camp, Inc.		11 ~~Govt Lot 7~~				36.80		No	yes	T														10061
Raymond Faber		12 W½ of Govt Lot 6				2		No	yes	T														12062
" "		13 W½ of SW¼				19.80		No	yes	T														10089
John S. & Helen Jeritake		14 SE¼				40.48		No	yes	R														"
Edward S. James C. & John N. Olsons		15 E½ of Govt Lot 6				20		No	yes	T														10084
U. S. of America		16 NE¼																						
Edward C. & Margaret O. Larson		17 ~~Govt Lot 8~~				31.30		yes	No	R														10061
Marion Petrie		18 SW¼ lying S & E of Hy #34				40.60		yes	yes	R														
U. S. of America		19 SE¼																						
Violet M. Eaton ⅔ & Marjorie E. McPherson ⅓		20 60' x 300' of Govt Lot 5				40		No	yes	R														10192
						432.08																		10085

Cass County, Minnesota, for Taxes for the Year 1959.

	Sold for Taxes	Valuations by School Districts as Equalized by Department of Taxation: District No. 19 Rate 6.1 Mills	District No. 113 Rate 6.1 Mills	Tax including State Homestead	State Tax on Non-Homestead 6.21 Mills	Special Taxes	Total Taxes	Paid	When Paid (Month Day Year)	Number of Receipt	March Settlement 1960	June Settlement 1960	Penalty	November Settlement 1960	Penalty	Collections to First Monday in January 1961	Penalty	Delinquent on First Monday in January 1961	Total Delinquent Tax and Penalty	Remarks
		Dollars	Dollars	$ cts.	$ cts.	$ cts.	$ cts.				$ cts.	$ cts.	$ cts.	$ cts.	$ cts.	$ cts.	$ cts.	$ cts.	$ cts.	
1			161	45.50	1.00		46.50	1 PAID IN FULL	MAY 18 1960	8540		46.50								
2	SOLD FOR TAXES	34		10.04	.24		10.28	2 PAID IN FULL	MAY 18 1960	7113		10.28								
3								3												
4			413	116.74	2.56		119.30	4 PAID IN FULL	MAY 18 1960	7093		119.30								
5								5												
6			130	36.74	.80		37.54	6 PAID IN FULL	MAY 18 1960	7093		37.54								
7								7												
8			113	31.94	.70		32.64	8 PAID IN FULL	MAY 27 1960	10073		32.64								
9			814	231.50	5.10		236.60	9 PAID IN FULL	MAY 18 1960	7093		236.60								
10		22		5.66	.14		5.80	10 PAID IN FULL	MAY 31 1960	14002		5.80								
11		99		25.50	.62		26.12	11 PAID IN FULL	MAY 18 1960	7093		26.12								
12		10		2.58	.06		2.64	12 PAID IN FULL	MAR 29 1960	14475		2.64								
13		50		12.88	.32		13.20	13 PAID IN FULL	MAR 29 1960	14476		13.20								
14		150		38.66	.94		39.60	14 PAID IN FULL	MAY 18 1960	7113		39.60								
15		55		14.18	.34		14.52	15 PAID IN FULL	MAY 31 1960	14002		14.52								
16								16												
17			N 217	61.34			61.34	17 2nd HALF PAID	OCT 4 1960	14796										
								1st HALF PAID	MAY 31 1960	10264		30.67		30.67						
18		4 68		17.52			17.52	18 2nd HALF PAID	OCT 10 1960	15716										
								1st HALF PAID	MAY 13 1960	9484		8.76		8.76						
19								19												
20		83		21.38	.52		21.90	20 2nd HALF PAID	OCT 25 1960	15768										
		N 6	N 217 = 223		30			1st HALF PAID	MAY 31 1960	15763		10.95		10.95						
		608	1636 = 2244	523.76																
		576	1853 = 2429	148.40	13.34		685.50					635.12		50.38						
				672.16																

Assessment Roll and Tax List of Real Property in the Town of Shingobee, Cass County, Minnesota, for Taxes for the Year 1959.

Form 5CD MILLER-DAVIS CO., MINNEAPOLIS

* Indicate Type of Property: R-Residential, C-Commercial, I-Industrial, U-Utility, F-Farm, L-Lakeshore, T-Timber, M-Mineral

	In Whose Name Assessed	To Whom Transferred	Description of Property: Subdivision	Sec. or Lot	Town or Block	Reg.	Number of Acres of Land: Acres	100ths	No. School District	Indicate Homestead Yes or No	Indicate Agricultural Yes or No	Indicate Type of Property*	True and Full Valuations: Land Exclusive of Structures and Improvements (Dollars)	Buildings and Other Structures (Dollars)	Machinery Permanently Attached to Real Estate (Dollars)	Total True and Full Valor (Dollars)	Assessed Valuations, Rural: Homestead Up to $4,000 20% (Dollars)	Over $4,000 and Non-Homestead 33⅓% (Dollars)	All Other: Timber Land Class 3a 20% (Dollars)	Homestead Up to $4,000 25% (Dollars)	Over $4,000 and Non-Homestead 40% (Dollars)	Machinery Permanently Attached to Real Estate 33⅓% (Dollars)	Total Assessed Value (Dollars)	Total Assessed Value as Equalized by the Board of Review (Dollars)	Final Equalized Value (Dollars)	Sold for Taxes	Tax including State Homestead (Mills)	State Tax on Non-Homestead 62.2 Mills	Special Taxes	Total Taxes	Paid	When Paid (Month Day Year)	Number of Receipt	March Settlement 1960	June Settlement 1960	Penalty	November Settlement 1960	Penalty	Collections to First Monday in January 1961	Penalty	Delinquent on First Monday in January 1961	Penalty	Total Delinquent Tax and Penalty	Remarks
1	U. S. of America		~~NE¼ of NE¼~~ Govt Lot 1	5	141	31			# 119																																						
2	U. S. of America		~~NW¼ of NE¼~~ Govt Lot 2																																												
3	U. S. of America		SW¼ of NE¼																																												
4	St Cloud Children's Home of the Diocese		SE¼ of NE¼ less 2.72 acres Rly (Alt)				37	08	Exempt																																						
5	Edmiston Ric & Opal L Coppernall		Part of Govt Lot 8																																												
6	U. S. of America		~~N½ of NW¼~~ Govt Lot 3																																												10038
7	U. S. of America		~~SW¼ of NW¼~~ Govt Lot 4																																												
8	State of Minnesota		SW¼ of NW¼																																												
9	State of Minnesota		SE¼ of NW¼																																												
10	Edmiston Gay & Opal Leona Coppernall		Part of Govt Lot 8 lying N of Lot 3 & Lot 4 (N½ of Lot 4 Alt)							No	No	L																																			
11	George Lorenzing		~~N½ of NW¼~~ Govt Lot 6				31			No	yes	T																																			
12	State of Minnesota		NW¼ of SW¼																																												
13	~~State of Minnesota~~ U. S. of America		SW¼ of SW¼ less Rly																																												
14	George Lorenzing		SE¼ of SW¼ Lot 5 less Rly				22	30		No	yes	T																																			
15	Leo. Reinke & Hilbert Zellmer		Part of Govt Lot 8							No	No	L	6a 841			61							20																							10202
16	A. S. Chase		~~NE¼ of NE¼~~ Govt Lot 8 less sold				37	50		No	No	L	2			42			14								SOLD FOR TAXES																			
17	U. S. of America		~~NW¼ of NE¼~~ Govt Lot 7																																												
18	Todd & Violet Sauthoff		~~SW¼ of NE¼~~ Part of Govt Lot 8							No	No	L							14								SOLD FOR TAXES	396	08		404	PAID IN FULL	MAY 18 1960	7119		4 04									10178
19	U. S. of America		~~SE¼ of NE¼~~ Govt Lot 9																																												
20	Austin O & Nell M. Sarff		Part of Govt Lot 8 lying N of Lot 3 & Lot 4 less sold							No	No	L							70									1978	44		2022	2nd HALF PAID 1st HALF PAID	OCT 31 1960 APR 28 1960	12205 6385		10 11		10 11								
	Will of Joshua Todd & Violet M. Sauthoff		Part of Lot 8				53	30																				5412 3420 8832																			

Assessment Roll and Tax List of Real Property in the Town of Shingobee

Form 5(C) MILLER-DAVIS CO., MINNEAPOLIS

* Indicate Type of Property: R-Residential, C-Commercial, I-Industrial, U-Utility, F-Farm, L-Lakeshore, T-Timber, M-Mineral

	IN WHOSE NAME ASSESSED	TO WHOM TRANSFERRED		DESCRIPTION OF PROPERTY: SUBDIVISION	Sec. or Lot	Town or Block	Reg.	Number of Acres of Land (Acres / 100ths)	No. School District	Indicate Homestead Yes or No	Indicate Agricultural Yes or No	Indicate Type*	TRUE AND FULL VALUATIONS: LAND Exclusive of Structures and Improvements	BUILDINGS and Other Structures	MACHINERY Permanently Attached to Real Estate	TOTAL True and Full Value	ASSESSED VALUATIONS: RURAL: Homestead Up to $4,000 20%	RURAL: Over $4,000 and Non-Homestead 33⅓%	ALL OTHER: Timber Land Class 3c 20⅓	ALL OTHER: Homestead Up to $4,000 25%	ALL OTHER: Over $4,000 and Non-Homestead 40%	ALL OTHER: MACHINERY Permanently Attached to Real Estate 33⅓%	TOTAL ASSESSED VALUE	Total Assessed Valuation Equalized by the Board of Review	FINAL EQUALIZED VALUE
								Acres	#				Dollars	Dollars	Dollars	Dollars	Dollars	Dollars	Dollars	Dollars	Dollars	Dollars	Dollars	Dollars	Dollars
1	John L. Olson		1	~~NE¼ NE¼~~ Part of Govt Lot 5	5	141	31		119	No	No	L													
2	W. H. Schaper		2	~~Part of Govt Lot 8~~						No	"	"													
3	Melvin, Edward & Alberta B. Engle		3	~~Part of Govt Lot 8~~						No	"	"													
4	W. H. & Hannah Iverson		4	~~Part of Govt Lot 8~~						No	"	"													
5	Eric Rothen		5	Part of Govt Lot 8						No	"	"													
6	Maxwell A. & Vera Fredrine Krause		6	NE¼ of NW¼																					
7	Earl W. & Regina Stevens		7	Part of Govt Lot 8						No	No	L													
8	Donald D. Johnson & Mildred M.		8	Part of Govt Lot 8						No	No	L													
9	Frederick Joseph & Mildred Lucille Kuchera		9	~~Part of Govt Lot 8~~																					
10	Lawrence M. & Lydia May Freestone		10	Part of Govt Lot 8						No	No	L													
11			11	NE¼ of SW¼																					
12	Raymond H. & Josephine O. Hrdlicka		12	Part of Govt Lot 8						No	No	L													
13	" " "		13	Part of Govt Lot 8						No	No	L													
14			14	SE¼ of SW¼																					
15	Edward J. & Agnes T. Dorsey		15	Part of Govt Lot 8						No	No	L													
16			16	NE¼ of SE¼																					
17	J. J. & Violet G. Saulstrom		17	Part of Govt Lot 8						No	No	L													
18			18	SW¼ of SE¼																					
19	Louis L. Sarff		19	Part of Govt Lot 8						No	No	L													
20	Henry G. & Leona J. Jung		20	Part of Govt Lot 8						No	No	L													

	SOLD FOR TAXES	VALUATIONS BY SCHOOL DISTRICTS AS EQUALIZED BY DEPARTMENT OF TAXATION: District No. ..... Rate ..... Mills	District No. ..... Rate ..... Mills	District No. ..... Rate ..... Mills	District No. 119 Rate 28 Mills	District No. ..... Rate ..... Mills	District No. ..... Rate ..... Mills	Tax including State Homestead ..... Mills	State Tax on Non-Homestead 6.2 Mills	SPECIAL TAXES	TOTAL TAXES	PAID	WHEN PAID	Number of Receipt	March Settlement 1960	June Settlement 1960	Penalty	November Settlement 1960	Penalty	Collections to First Monday in January 1961	Penalty	Delinquent on First Monday in January 1961	Total Delinquent Tax and Penalty	REMARKS
		Dollars	Dollars	Dollars	Dollars	Dollars	Dollars	$ cts.	$ cts.	$ cts.	$ cts.		Month Day Year		$ cts.	$ cts.	$ cts.	$ cts.	$ cts.	$ cts.	$ cts.	$ cts.	$ cts.	
1					91			25.97	56		26.28	PAID IN FULL	MAY 31 1960	15755		26.28								18176
2					280			79.14	1.74		80.88	PAID IN FULL	MAY 16 1960	15548		80.88								18202
3					78			22.04	48		22.52	PAID IN FULL	SEP 8 1960	16353				22.52	68					18208
4					72			20.36	44		20.80	PAID IN FULL	MAY 13 1960	15475		20.80								18201
5	PAID FOR TAXES				17			4.80	10		4.90											4.90		
6																								
7					72			20.36	44		20.80	PAID IN FULL	FEB 15 1960	13784	20.80									
8					108			30.52	68		31.20	2nd HALF PAID 1st HALF PAID	OCT 18 1960 MAY 31 1960	15440 15750		15.60		15.60					18195 18174
9																								
10					107			30.24	66		30.90	PAID IN FULL	FEB 9 1960	742	30.90									18243
11																								
12					78			22.04	48		22.52	PAID IN FULL	MAY 19 1960	9712		22.52								18202
13					17			4.80	10		4.90	PAID IN FULL	MAY 19 1960			4.90								"
14																								
15					17			4.80	10		4.90	PAID IN FULL	MAY 12 1960	3480		4.90								18241
16																								
17					82			23.18	52		23.70	PAID IN FULL	MAY 18 1960	7120		23.70								15622
18																								
19	BUILDING TAX				22			6.22	14		6.36	PAID IN FULL	AUG 17 1960	11660				6.36	15					
20					17			4.80	10		4.90	PAID IN FULL	MAY 23 1960	12102		4.90								18206
					1058			299.02	6.54		305.56				51.70	204.41		44.48				4.90		

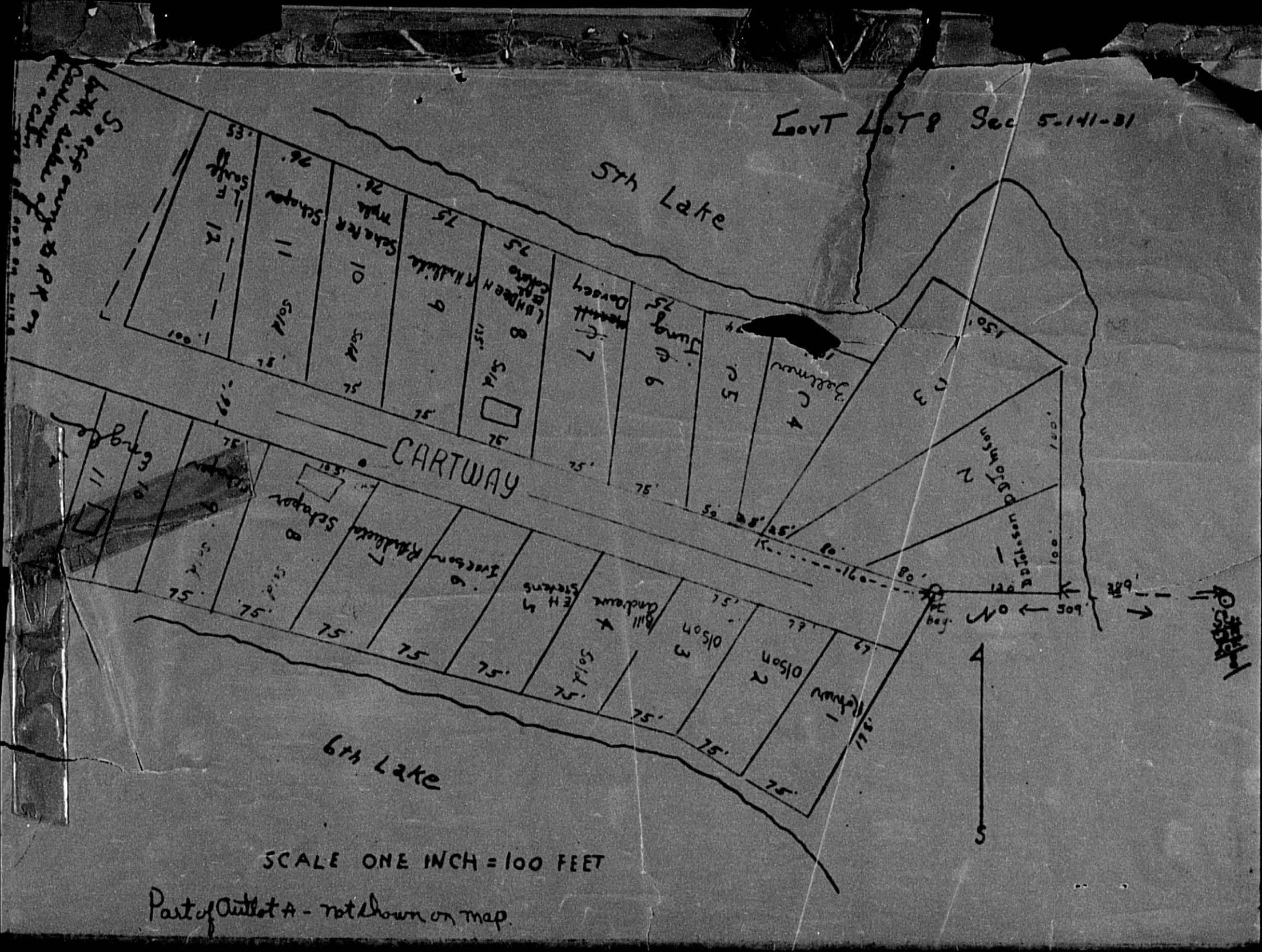
Govt Lot 8 Sec 5-141-31
5th Lake
CARTWAY
6th Lake
SCALE ONE INCH = 100 FEET
Part of Outlot A - not shown on map.

Assessment Roll and Tax List of Real Property in the Town of Shingobee

Cass County, Minnesota, for Taxes for the Year 1959.

Form 5CD MILLER-DAVIS CO., MINNEAPOLIS

* Indicate Type of Property: R-Residential, C-Commercial, I-Industrial, U-Utility, F-Farm, L-Lakeshore, T-Timber, M-Mineral

		DESCRIPTION OF PROPERTY									TRUE AND FULL VALUATIONS				ASSESSED VALUATIONS																			
															RURAL				ALL OTHER															
IN WHOSE NAME ASSESSED	TO WHOM TRANSFERRED		SUBDIVISION	Sec. or Lot	Town. or Block	Rng.	Number of Acres of Land		No. School District	Indicate Homestead Yes or No	Indicate Agricultural Yes or No	Indicate Type of Property	LAND Exclusive of Structures and Improvements	BUILDINGS and Other Structures	MACHINERY Permanently Attached to Real Estate	TOTAL True and Full Value	Homestead Up to $4,000 20%	Over $4,000 and Non-Homestead 33⅓%	Timber Land Class 2a 20%	Homestead Up to $4,000 25%	Over $4,000 Non-Homestead 40%	MACHINERY Permanently Attached to Real Estate 33⅓%	TOTAL ASSESSED VALUE	Total Assessed Value as Equalized by the Board of Review	FINAL EQUALIZED VALUE									
							Acres	100ths					Dollars	Dollars	Dollars	Dollars	Dollars	Dollars	Dollars	Dollars	Dollars	Dollars	Dollars	Dollars	Dollars									
State of Minnesota		1	Govt Lot 1	6	141	31			# 119																									
State of Minnesota		2	NW¼ of NE¼																															
Kenneth & Edna McDonald		3	SW¼ of NE¼				40			No	yes	T																						
" " "		4	SE¼ of NE¼				40			No	yes	T																						
		5																																
U. S. of America		6	Govt Lot 3																															
U. S. of America		7	Govt Lot 4																															
U. S. of America		8	Govt Lot 5																															
U. S. of America		9	SE¼ of NW¼																															
		10																																
U. S. of America		11	NE¼ of SW¼ less 1 ac																															
U. S. of America		12	~~NW¼ of SW¼~~ Govt Lot 6																															
U. S. of America		13	~~SW¼ of SW¼~~ Govt Lot 7																															
Willis M & Clara Frances Johnson		14	SE¼ of SW¼				40			yes	yes	F																						
" " " "		15	1 ac. beginning 2 rd E. of SE Cor of NE¼ of SW¼				1			yes	"	R.																						
U. S. of America		16	NW¼ of SE¼																															
U. S. of America		17	NW¼ of SE¼																															
U. S. of America		18	SW¼ of SE¼																															
U. S. of America		19	SE¼ of SE¼																															
		20																																
							121																											

VALUATIONS BY SCHOOL DISTRICTS AS EQUALIZED BY DEPARTMENT OF TAXATION

	SOLD FOR TAXES	District No. Jenkins Rate 95 Mills	District No. ..... Rate ..... Mills	District No. ..... Rate ..... Mills	District No. ..... Rate ..... Mills	District No. ..... Rate ..... Mills	Tax including State Homestead ..... Mills	State Tax on Non-Homestead 6.20 Mills	SPECIAL TAXES	TOTAL TAXES	PAID	WHEN PAID Month Day Year	Number of Receipt	March Settlement 1960	June Settlement 1960	Penalty	November Settlement 1960	Penalty	Collections to First Monday in January 1961	Penalty	Delinquent to First Monday in January 1961	Total Delinquent Tax and Penalty	REMARKS
		Dollars	Dollars	Dollars	Dollars	Dollars	$ cts.	$ cts.	$ cts.	$ cts.				$ cts.	$ cts.	$ cts.	$ cts.	$ cts.	$ cts.	$ cts.	$ cts.	$ cts.	
1											1												
2											2												
3	SOLD FOR TAXES	54					1392	34		1426	3										1426	1569	
4	SOLD FOR TAXES	80					2062	50		2112	4										2112	2323	
5											5												
6											6												
7											7												
8											8												
9											9												
10											10												
11											11												
12											12												
13											13												
14		# 60					1546			1546	14	2nd HALF PAID OCT 14 1960 1st HALF PAID OCT 20 1960	1967Y	773			773						
15		# 131					3376			3376	15	2nd HALF PAID OCT 14 1960 1st HALF PAID OCT 20 1960	4916		1688		1688						10045 "
16											16												
17											17												
18											18												
19											19												
20											20												
		# 191																					
		184					8376	84		8460					2461		2461				3537		
		375																					

Assessment Roll and Tax List of Real Property in the Town of Shingobee, Cass County, Minnesota, for Taxes for the Year 1959.

Form 5CD MILLER-DAVIS CO., MINNEAPOLIS

* Indicate Type of Property: R-Residential, C-Commercial, I-Industrial, U-Utility, F-Farm, L-Lakeshore, T-Timber, M-Mineral

	In Whose Name Assessed	To Whom Transferred	Description of Property: Subdivision	Sec. or Lot	Town or Block	Reg.	Number of Acres of Land: Acres	100ths	No. School District	Indicates Homestead Tax No	Indicates Agricultural Tax No	Indicates Type of Property	True and Full Valuations: Land Exclusive of Structures and Improvements (Dollars)	Buildings and Other Structures (Dollars)	Machinery Permanently Attached to Real Estate (Dollars)	Total True and Full Value (Dollars)	Assessed Valuations, Rural: Homestead Up to $4,000 20% (Dollars)	Rural: Over $4,000 and Non-Homestead 33⅓% (Dollars)	All Other: Timber Land Class 2c 20% (Dollars)	All Other: Homestead Up to $1,000 25% (Dollars)	All Other: Over $4,000 and Non-Homestead 40% (Dollars)	Machinery Permanently Attached to Real Estate 33⅓% (Dollars)	Total Assessed Value (Dollars)	Total Assessed Value as Equalized by the Board of Review (Dollars)	Final Equalized Value (Dollars)
1	U. S. of America		NE¼ of NE¼	7	141	31			# 119																
2	U. S. of America		NW¼ of NE¼																						
3	Ethel Mann		SW¼ of NE¼				37	38		No	yes	T													
4	U. S. of America		Govt Lot 5																						
5																									
6	U. S. of America		NE¼ of NW¼																						
7	U. S. of America		Govt Lot 1																						
8	U. S. of America		Govt Lot 2																						
9	Wm. J. & Catherine B. Bennefeder		SE¼ of NW¼				42	75		yes	yes	R													
10																									
11	Ethel Mann		NE¼ of SW¼				31	42		No	yes	F													
12	J. G. Weil		Govt Lot 3				53	79		No	"	T													
13	" "		Govt Lot 4				40	96		No	"	T													
14	" "		SE¼ of SW¼				5	75		No	"	T													
15																									
16	U. S. of America		Govt Lot 7																						
17	U. S. of America		Govt Lot 6																						
18	U. S. of America		SW¼ of SE¼																						
19	U. S. of America		SE¼ of SE¼																						
20																									
							212	63																	

	Sold for Taxes	Valuations by School Districts as Equalized by Department of Taxation: District No. 11 Rate 19.5 Mills (Dollars)	District No. ..... Rate ..... Mills (Dollars)	District No. ..... Rate ..... Mills (Dollars)	District No. ..... Rate ..... Mills (Dollars)	District No. ..... Rate ..... Mills (Dollars)	Tax including State Homestead ..... Mills ($ cts.)	State Tax on Non-Homestead 62.80 Mills ($ cts.)	Special Taxes ($ cts.)	Total Taxes ($ cts.)		Paid	When Paid: Month Day Year	Number of Receipt	March Settlement 1960 ($ cts.)	June Settlement 1960 ($ cts.)	Penalty ($ cts.)	November Settlement 1960 ($ cts.)	Penalty ($ cts.)	Collections to First Monday in January 1961 ($ cts.)	Penalty ($ cts.)	Delinquent on First Monday in January 1961 ($ cts.)	Total Delinquent Tax and Penalty ($ cts.)	Remarks
1											1													
2											2													
3		74					1406	46		1452	3	PAID IN FULL	SEP 15 1960	11870				19 52	58					15616
4											4													
5											5													
6											6													
7											7													
8											8													
9		4145					5024			5024	9	2nd HALF PAID	OCT 17 1960	14217										
10											10	1st HALF PAID	MAY 31 1960	10196		25 12		25 12						10294
11		123					3170	76		3246	11	PAID IN FULL	SEP 15 1960	11870				32 46	78					15616
12		108					2782	68		2850	12	PAID IN FULL	MAY 31 1960			2850								10293
13		93					2396	58		2454	13	PAID IN FULL	MAY 31 1960	10195		2454								"
14		20					516	12		528	14	PAID IN FULL	MAY 31 1960			528								"
15											15													
16											16													
17											17													
18											18													
19											19													
20											20													
		2195																						
		418					15794	260		16054						8344		7710						
		613																						

Assessment Roll and Tax List of Real Property in the Town of Shingobee, Cass County, Minnesota, for Taxes for the Year 1959.

FORM 5CD MILLER-DAVIS CO., MINNEAPOLIS

* Indicate Type of Property: R-Residential, C-Commercial, I-Industrial, U-Utility, F-Farm, L-Lakeshore, T-Timber, M-Mineral

In Whose Name Assessed	To Whom Transferred		Description of Property: Subdivision	Sec. or Lot	Town or Block	Rng.	Number of Acres of Land: Acres	Tenths	No. School District	Indicate Homestead Yes or No	Indicate Agricultural Land Yes or No	Indicate Type of Property*	True and Full Valuations: Land Exclusive of Structures and Improvements	Buildings and Other Structures	Machinery Permanently Attached to Real Estate	Total True and Full Value	Assessed Valuations: Rural: Homestead Up to $4,000 20%	Rural: Over $4,000 and Non-Homestead 33⅓%	All Other: Timber Land Class 2a 20%	All Other: Homestead Up to $4,000 25%	All Other: Over $4,000 and Non-Homestead 40%	All Other: Machinery Permanently Attached to Real Estate 33⅓%	Total Assessed Value	Total Assessed Value as Equalized by the Board of Review	Final Equalized Value
							Acres	Tenths					Dollars	Dollars	Dollars	Dollars	Dollars	Dollars	Dollars	Dollars	Dollars	Dollars	Dollars	Dollars	Dollars
U. S. of America		1	NE¼ of NE¼				8141	31	119																
State of Minnesota (Shingobee Memorial Forest)		2	~~[illegible]~~ Govt Lot 1																						
Benjamin Walter Zind, Blanche Walter Zind		3	W½ of NE¼				40			yes	yes	R													
U. S. of America		4	SE¼ of NE¼																						
		5																							
W. J. Bernhofer		6	NE¼ of NW¼				40			no	yes	T													
State of Minnesota		7	NW¼ of NW¼ less 1.57 acs Rly R/W																						
Edward S. Olson		8	~~[illegible]~~ Govt Lot 2				31			no	yes	T													
U. S. of America		9	SE¼ of NW¼																						
		10																							
U. S. of America		11	NE¼ of SW¼																						
U. S. of America		12	~~[illegible]~~ Govt Lot 3																						
U. S. of America		13	SW¼ of SW¼																						
U. S. of America		14	SE¼ of SW¼																						
		15																							
U. S. of America		16	~~[illegible]~~ Govt Lot 6																						
State of Minnesota (Shingobee Memorial Forest)		17	~~[illegible]~~ Govt Lot 5																						
U. S. of America		18	~~[illegible]~~ Govt Lot 4																						
U. S. of America		19	~~[illegible]~~ Govt Lot 7																						
		20																							
								111																	

Cass County, Minnesota, for Taxes for the Year 1959.

	Sold for Taxes	Valuations by School Districts as Equalized by Department of Taxation: District No. 0 Rate 2 Mills	District No. 14 Rate 1 Mills	District No. ..... Rate ..... Mills	District No. ..... Rate ..... Mills	District No. ..... Rate ..... Mills	District No. ..... Rate ..... Mills	Tax including State Homestead	State Tax on Non-Homestead (4.22) Mills	Special Taxes	Total Taxes		Paid	When Paid: Month	Day	Year	Number of Receipt	March Settlement 1960	June Settlement 1960	Penalty	November Settlement 1960	Penalty	Collections to First Monday in January 1961	Penalty	Delinquent as First Monday in January 1961	Total Delinquent Tax and Penalty	Remarks
		Dollars	Dollars	Dollars	Dollars	Dollars	Dollars	$ cts.	$ cts.	$ cts.	$ cts.							$ cts.	$ cts.	$ cts.	$ cts.	$ cts.	$ cts.	$ cts.	$ cts.	$ cts.	
1												1															
2												2															
3		117						30 14			30 14	3	PAID IN FULL	MAY	31	1960	13357		30 14								
4												4															10096
5												5															
6		53						13 66	32		13 98	6	2nd HALF PAID	OCT	17	1960	16327										
7												7	1st HALF PAID	MAY	31	1960	10196		6 99		6 99						10094
8	DELINQUENT TAXES	31						7 98	20		8 18	8													8 18		
9												9															
10												10															
11												11															
12												12															
13												13															
14												14															
15												15															
16												16															
17												17															
18												18															
19												19															
20												20															
		117						51 78	52		52 30								37 13		6 99				8 18		
		84																									
		201																									

Sta. Princeton Branch | Inspiration Island | Outstrom Point | Edwinton Springs | Gilchrist | Is Addn to Princeton Jan 05

Assessment Roll and Tax List of Real Property in the Town of Shingobee, Cass County, Minnesota, for Taxes for the Year 1959.

Form 1CD 10-20-58 10M50 ... Form 1-11-51

* Indicate Type of Property: R-Residential, C-Commercial, I-Industrial, U-Utility, F-Farm, L-Lakeshore, T-Timber, M-Mineral

	In Whose Name Assessed	To Whom Transferred	Description of Property: Subdivision	Sec. or Lot	Town or Block	Rng.	Number of Acres of Land: Acres	100ths	No. School District	Indicate Homestead Yes or No	Indicate Agricultural Yes or No	Indicate Type Property	True and Full Valuations: Land Exclusive of Structures and Improvements (Dollars)	Buildings and Other Structures (Dollars)	Machinery Permanently Attached to Real Estate (Dollars)	Total True and Full Value (Dollars)	Assessed Valuations: Rural: Homestead Up to $4,000 20% (Dollars)	Rural: Over $4,000 and Non-Homestead 33⅓% (Dollars)	All Other: Timber Land Class 1a 20% (Dollars)	All Other: Homestead Up to $4,000 25% (Dollars)	All Other: Over $4,000 and Non-Homestead 40% (Dollars)	All Other: Machinery Permanently Attached to Real Estate 33⅓% (Dollars)	Total Assessed Value (Dollars)	Total Assessed Value as Equalized by the Board of Review (Dollars)	Final Equalized Value (Dollars)
1	U. S. of America		NE¼ of NE¼	9	141	31			14																
2	Harold E. Farmer		NW¼ of NE¼ (less 5 Acres to Lyle Shea 3 Acres)				31	43	19	yes	yes	F													
3	U. S. of America		SW¼ of NE¼																						
4	U. S. of America		SE¼ of NE¼																						
5	Leonard P. Peterson & Edward S. Peterson & Jerome C. & John M. Olsen (Lot 4)		NE¼ of NW¼ lying N & W of Hy #34				21			No	yes	T													
6	Clarence A. & Agnes J. Brady		NE¼ of NW¼				19			yes	yes	R													
7	Leonard P. Peterson & Edward S. Peterson & Jerome C. & John M. Olsen (Lot 4)		NW¼ of NW¼				40			No	yes	T													
8	" " "		SW¼ of NW¼				40			No	yes	T													
9	U. S. of America		SE¼ of NW¼																						
10	John Little John		All NW¼ of NE¼ (less 5 Acres) of Hy #34				3			No	yes	T													
11	U. S. of America		NE¼ of SW¼																						
12	U. S. of America		NW¼ of SW¼																						
13	U. S. of America		SW¼ of SW¼																						
14	U. S. of America		SE¼ of SW¼																						
15																									
16	U. S. of America		NE¼ of SE¼																						
17	U. S. of America		NW¼ of SE¼																						
18	U. S. of America		SW¼ of SE¼																						
19	U. S. of America		SE¼ of SE¼																						
20																									
							154	43																	

Valuations by School Districts as Equalized by Department of Taxation

	Sold for Taxes	District No. ..... Rate ..... Mills (Dollars)	District No. 14 Rate 51 Mills (Dollars)	District No. ..... Rate ..... Mills (Dollars)	District No. ..... Rate ..... Mills (Dollars)	District No. ..... Rate ..... Mills (Dollars)	District No. ..... Rate ..... Mills (Dollars)	Tax including State Homestead ..... Mills ($ cts.)	State Tax on Non-Homestead 6.21 Mills ($ cts.)	Special Taxes ($ cts.)	Total Taxes ($ cts.)		Paid	When Paid (Month Day Year)	Number of Receipt	March Settlement 1960 ($ cts.)	June Settlement 1960 ($ cts.)	Penalty ($ cts.)	November Settlement 1960 ($ cts.)	Penalty ($ cts.)	Collections to First Monday in January 1961 ($ cts.)	Penalty ($ cts.)	Delinquent on First Monday in January 1961 ($ cts.)	Total Delinquent Tax and Penalty ($ cts.)	Remarks
1												1													
2		H 100						25.76			25.76	2	PAID IN FULL	JUN 20 1960	10597				25.76	38					15617
3												3													
4												4													
5		221						56.94	1.38		58.32	5	PAID IN FULL	MAY 31 1960	14002		58.32								
6	SOLD FOR TAXES	H 198						51.02			51.02	6	2nd HALF PAID	OCT 11 1960	18159										10661
7		133						34.28	.82		35.10	7	1st HALF PAID	MAY 18 1960	7676		25.51		25.51						10497
8		80						20.62	.50		21.12	8	PAID IN FULL	MAY 31 1960	14002		35.10								10661
9												9	PAID IN FULL	MAY 31 1960			21.12								"
10	SOLD FOR TAXES	17						4.38	.10		4.48	10											4.48		
11												11													
12												12													
13												13													
14												14													
15												15													
16												16													
17												17													
18												18													
19												19													
20												20													
		H 298 / 45 / 743						193.00	2.80		195.80						140.05		51.27				4.48		

Assessment Roll and Tax List of Real Property in the Town of Shingobee, Cass County, Minnesota, for Taxes for the Year 1959.

Form ECD 50,000-8-59 MINN. MINEOLA

* Indicate Type of Property: R-Residential, C-Commercial, I-Industrial, U-Utility, F-Farm, L-Lakeshore, T-Timber, M-Mineral

	IN WHOSE NAME ASSESSED	TO WHOM TRANSFERRED		DESCRIPTION OF PROPERTY: SUBDIVISION	Sec. or Lot	Town or Block	Rng.	Number of Acres of Land: Acres	Tenths	No. School District	Indicate Homestead In Whole	Indicate Agricultural Tax or Not	Indicate Type of Property	TRUE AND FULL VALUATIONS: LAND Exclusive of Structures and Improvements	BUILDINGS and Other Structures	MACHINERY Permanently Attached to Real Estate	TOTAL True and Full Value	ASSESSED VALUATIONS: RURAL: Homestead Up to $4,000 20%	Over $4,000 and Non-Homestead 33⅓%	ALL OTHER: Timber Class 2c 20%	Homestead Up to $4,000 25%	Over $4,000 and Non-Homestead 40%	MACHINERY Permanently Attached to Real Estate 33⅓%	TOTAL ASSESSED VALUE	Total Assessed Value Equalized by the Board of Review	FINAL EQUALIZED VALUE
								Acres						Dollars	Dollars	Dollars	Dollars	Dollars	Dollars	Dollars	Dollars	Dollars	Dollars	Dollars	Dollars	Dollars
1	Florence & Ray Lewis			NE¼ of NE¼	10	144	31	40		#117	yes	yes	T													
2	" " "			NW¼ of NE¼				40			yes	"	"													
3	" " "			SW¼ of NE¼				40			yes	"	"													
4	" " "			SE¼ of NE¼				40			yes	"	"													
5																										
6	Eivan H. Peterson			NE¼ of NW¼				40			No	yes	T													
7	" "			NW¼ of NW¼				40			No	"	"													
8	U. S. of America			SW¼ of NW¼																						
9	U. S. of America			SE¼ of NW¼																						
10	Leonard M. & Jacqueline D. Beaudoll			NE½ of SW½ & W½ of SE¼ H #70				15			No	yes	T													
11	U. S. of America			NE¼ of SW¼ less 15 acre.																						
12	U. S. of America			NW¼ of SW¼																						
13	U. S. of America			SW¼ of SW¼																						
14	U. S. of America			SE¼ of SW¼																						
15																										
16	U. S. of America			NE¼ of SE¼																						
17	U. S. of America			NW¼ of SE¼																						
18	U. S. of America			SW¼ of SE¼																						
19	U. S. of America			SE¼ of SE¼																						
20																										
								555																		

	SOLD FOR TAXES	VALUATIONS BY SCHOOL DISTRICTS AS EQUALIZED BY DEPARTMENT OF TAXATION: District No. 117 Rate 30 Mills	District No. ..... Rate ..... Mills	District No. ..... Rate ..... Mills	District No. ..... Rate ..... Mills	District No. ..... Rate ..... Mills	Tax including State Homestead ..... Mills	State Tax on Non-Homestead 6.52 Mills	SPECIAL TAXES	TOTAL TAXES	PAID	WHEN PAID: Month Day Year	Number of Receipt	March Settlement 1960	June Settlement 1960	Penalty	November Settlement 1960	Penalty	Collections to First Monday in January 1961	Penalty	Delinquent to First Monday in January 1961	Total Delinquent Tax and Penalty	REMARKS
		Dollars	Dollars	Dollars	Dollars	Dollars	$ cts.	$ cts.	$ cts.	$ cts.				$ cts.	$ cts.	$ cts.	$ cts.	$ cts.	$ cts.	$ cts.	$ cts.	$ cts.	
1	SOLD FOR TAXES	64					1650			1650	PAID IN FULL OCT 3 1 1960						1650						13482
2	SOLD FOR TAXES	64					1650			1650	PAID IN FULL OCT 3 1 1960						1650						"
3	SOLD FOR TAXES	76					1958			1958	PAID IN FULL OCT 3 1 1960	17211					1958	2.42					"
4	SOLD FOR TAXES	64					1650			1650	PAID IN FULL OCT 3 1 1960						1658						"
5																	1650						"
6		50					1288	32		1320	2ND HALF PAID OCT 25 1960 / 1ST HALF PAID MAY 31 1960	5755		1320			1320						10283 Paid Under Protest
7		50					1288	32		1320	2ND HALF PAID OCT 25 1960 / 1ST HALF PAID MAY 31 1960	11267					1320						Paid Under Protes
8																							
9																							
10		40					1030	24		1054	PAID IN FULL NOV 25 1960	108026					1054						10498 .16 Int
11																							
12																							
13																							
14																							
15																							
16																							
17																							
18																							
19																							
20																							
		H 265 / 148 / 408					10514	88		10602				1320			9252						

Assessment Roll and Tax List of Real Property in the Town of Shingobee, Cass County, Minnesota, for Taxes for the Year 1959.

Form 5CD

* Indicate Type of Property: R-Residential, C-Commercial, I-Industrial, U-Utility, F-Farm, L-Lakeshore, T-Timber, M-Mineral

	In Whose Name Assessed	To Whom Transferred	Description of Property: Subdivision	Sec. or Lot	Town or Block	Rng.	Number of Acres of Land: Acres	100ths	Indicate Homestead Tax or No	Indicate Agricultural Tax or No	Indicate Type of Property*	No. School District	True and Full Valuations: Land Exclusive of Structures and Improvements	Buildings and Other Structures	Machinery Permanently Attached to Real Estate	Total True and Full Value	Assessed Valuations: Rural: Homestead Up to $4,000 20%	Rural: Over $4,000 and Non-Homestead 33⅓%	All Other: Timber Land Class 3a 20%	All Other: Homestead Up to $4,000 25%	All Other: Over $4,000 and Non-Homestead 40%	All Other: Machinery Permanently Attached to Real Estate 33⅓%	Total Assessed Value	Total Assessed Value as Equalized by the Board of Review	Final Equalized Value	Remarks
			N. 100' of S. 500' of Lot 5										Dollars	Dollars	Dollars	Dollars	Dollars	Dollars	Dollars	Dollars	Dollars	Dollars	Dollars	Dollars	Dollars	
	State of Minnesota											#4														
1			~~Part Lot 1~~	11	141	31						119														
2	Burdette E. & Grace R. Anderson		~~Part Lot 7 less subd~~				28	75	yes	yes	T															
3	" " "		SW¼ of NE¼ less W 337'				40		"	"	"															
4	" " "		~~Part Lot 2~~				36	50	"	"	R			1200 added Lay 58									1481			
5	Arthur C. & Marie Shoa		S. 500' of Part Lot 5						No	No	L															
6	Edward & Adell Beck		N½ of Part Lot 8 less S. 300'				20	50	yes	yes	R															
7	Emma D. Soler		N. 50' of S½ of S½ of Part Lot 8				10	25	No	"	L			651 added Lay 58									432			
8	Arthur I. Bruce		Part Lot 9 less S. 330' of W. 150'				40		No	yes	T															
9	Deanna Shoa		Part Lot 6				11	25	No	No	L															
10	Charles & William H. Olson		N½ of S½ of Part Lot 8				10	25	No	No	L															
11	Deanna Shoa		Part Lot 5 less S. 500'				19	75	No	No	L															
12	Harold V. & Violet E. Malone		Part Lot 10				22	50	yes	"	"															
13	Verne A. & Edamie Lillian Johnson		Part Lot 11				17		No	yes	T															
14	D. W. & Virgie L. Upham		Part Lot 4				33	56	No	No	L															
	U. S. of America		Part Lot 12																							
16	U. S. of America		NE¼ of SE¼																							
17	Burdette E. & Grace R. Anderson		NW¼ of SE¼				40		yes	yes	T															
18	~~M. B. & Ethel Freeman~~ State of Minnesota		~~Part Lot 3~~				39	97	No	yes	T															
	U. S. of America		SE¼ of SE¼																							
20	Allan C. & Roberta J. Torgerson		Part of Part Lot 7																							
	Sheldon & Virginia Sandstrom		Part of SW¼ of NE¼				37	02																		
	Jarold Lee Jensen		Part of SW¼ of NE¼																							

Valuations by School Districts as Equalized by Department of Taxation

	District No.	Rate Mills	District No.	Rate Mills	District No.	Rate Mills	Tax including State Homestead $ cts.	State Tax on Non-Homestead $ cts.	Special Taxes $ cts.	Total Taxes $ cts.	Sold for Taxes	Paid	When Paid Month Day Year	Number of Receipt	March Settlement 1960 $ cts.	June Settlement 1960 $ cts.	Penalty	November Settlement 1960 $ cts.	Penalty	Collections to First Monday in January 1961 $ cts.	Penalty	Delinquent on First Monday in January 1961 $ cts.	Total Delinquent Tax and Penalty $ cts.	Remarks
	Dollars		Dollars		Dollars																			
1																								
2	H 29						748			748		2nd HALF PAID	AUG 5 1960	15770		3 74		3 74						10099
3	H 64						1650			1650		1st HALF PAID	MAY 31 1960	15770		16 50								
4	H 431						11106			11106		PAID IN FULL	APR 26 1960	14737		55 53								
5			50				1414	32		1446		1st HALF PAID	MAY 31 1960	15770		14 46		Bl. & R. #3						10225
6			H 263				7434			7434		PAID IN FULL	MAY 16 1960	15553										
7			432				17 15	268		17483		Balance Paid	OCT 31 1960	7896		35 00		37 34						10231
8												Balance Paid	MAY 26 1960	7832		37 34								
9	160						4122	100		4222		Part Paid	MAY 26 1960	12333		62 22		31 34						
10			55				1554	34		1588		Balance Paid	JUN 17 1960	7832		31 66		10 56						
11			222				6176	138		6314		Part Paid	MAY 26 1960	14558										
12			102				2884	64		2948		PAID IN FULL	MAY 23 1960	15550		15 88								10230
13			H 190				5370			5370		PAID IN FULL	MAY 18 1960	7110		64 14								10228
14	85						2190	52		2242		2nd HALF PAID	OCT 31 1960	15186		53 76								
15			110				3110	68		3178		1st HALF PAID	MAY 31 1960	20350		14 74		14 74				28 48		10229
16																15 89		15 89						10227
17	H 48						1236			1236		1st HALF PAID	MAY 31 1960	15770		6 18		Bl. & R. #3						10226
18	34						1004	24		1028		Forfeited	9-26-60											10229
19																								
20																								
	H 572		453	10.25			22056																	
	284		971	11.25			40254	780		63090						420 88		115 61				34 13		10228 Canc.
	856		1424	22.80			62310																	

Assessment Roll and Tax List of Real Property in the Town of Shingobee, Cass County, Minnesota, for Taxes for the Year 1959.

Form 5CD

* Indicate Type of Property: R-Residential, C-Commercial, I-Industrial, U-Utility, F-Farm, L-Lakeshore, T-Timber, M-Mineral

	IN WHOSE NAME ASSESSED	TO WHOM TRANSFERRED	DESCRIPTION OF PROPERTY: SUBDIVISION	Sec. or Lot	Town or Block	Rng.	Number of Acres of Land: Acres	100ths	No. School District	Indicate Homestead Tax Yes	Indicate Agricultural Tax Yes No	Indicate Type of Property	TRUE AND PULL VALUATIONS: LAND Exclusive of Structures and Improvements (Dollars)	BUILDINGS and Other Structures (Dollars)	MACHINERY Permanently Attached to Real Estate (Dollars)	TOTAL True and Full Value (Dollars)	ASSESSED VALUATIONS: RURAL: Homestead Up to $4,000 20% (Dollars)	RURAL: Over $4,000 and Non-Homestead 33⅓% (Dollars)	ALL OTHER: Timber Land Class 3e 20% (Dollars)	ALL OTHER: Homestead Up to $4,000 25% (Dollars)	ALL OTHER: Over $4,000 and Non-Homestead 40% (Dollars)	ALL OTHER: MACHINERY Permanently Attached to Real Estate 33⅓% (Dollars)	TOTAL ASSESSED VALUE (Dollars)	Total Assessed Value as Equalized by the Board of Review (Dollars)	FINAL EQUALIZED VALUE (Dollars)
1			NE¼ of NE¼	11	141	31																			
2	Allan A. & Pauline A. Wadsworth		S. 330' of Govt Lot 9																						
3	Emma D. Soler		N. 50' of Govt Lot 9																						
4			SE¼ of NE¼																						
5																									
6	~~Hilding & Virginia Lundstrom~~		Part of Govt Lot 7																						
7	~~Clarence O. & Grace Nemitz~~		S. 300' of N½ of Govt Lot 8																						
8	~~Clarence H. Thomas~~		~~SW¼ of NW¼~~																						
9	~~Gloria H. Torgerson~~		Part of Govt Lot 7																						
10	~~Russell Davis~~		SE¼ of NW¼																						
11			NE¼ of SW¼																						
12			NW¼ of SW¼																						
13			SW¼ of SW¼																						
14			SE¼ of SW¼																						
15																									
16			NE¼ of SE¼																						
17			NW¼ of SE¼																						
18			SW¼ of SE¼																						
19			SE¼ of SE¼																						
20																									

	SOLD FOR TAXES	VALUATIONS BY SCHOOL DISTRICTS AS EQUALIZED BY DEPARTMENT OF TAXATION: District No. ..... Rate ..... Mills (Dollars)	District No. ..... Rate ..... Mills (Dollars)	District No. ..... Rate ..... Mills (Dollars)	District No. ..... Rate ..... Mills (Dollars)	District No. ..... Rate ..... Mills (Dollars)	District No. ..... Rate ..... Mills (Dollars)	Tax including State Homestead ..... Mills ($ cts.)	State Tax on Non-Homestead ..... Mills ($ cts.)	SPECIAL TAXES ($ cts.)	TOTAL TAXES ($ cts.)		PAID: WHEN PAID Month Day Year	Number of Receipt	March Settlement 1960 ($ cts.)	June Settlement 1960 ($ cts.)	Penalty ($ cts.)	November Settlement 1960 ($ cts.)	Penalty ($ cts.)	Collections to First Monday in January 1961 ($ cts.)	Penalty ($ cts.)	Delinquent on First Monday in January 1961 ($ cts.)	Total Delinquent Tax and Penalty ($ cts.)	REMARKS
1												1												
2												2												
3												3												
4												4												
5												5												
6												6												
7												7												
8												8												
9												9												
10												10												
11												11												
12												12												
13												13												
14												14												
15												15												
16												16												
17												17												
18												18												
19												19												
20												20												

Assessment Roll and Tax List of Real Property in the Town of Shingobee, Cass County, Minnesota, for Taxes for the Year 1959.

Form 1CD

* Indicate Type of Property: R-Residential, C-Commercial, I-Industrial, U-Utility, F-Farm, L-Lakeshore, T-Timber, M-Mineral

	In Whose Name Assessed	To Whom Transferred	Description of Property: Subdivision	Sec. or Lot	Town or Block	Reg.	Number of Acres of Land (Acres / 100ths)	No. School District	Indicate Homestead Tax or No	Indicate Agricultural Tax or No	Indicate Type of Property	True and Full Valuations: Land Exclusive of Structures and Improvements (Dollars)	Buildings and Other Structures (Dollars)	Machinery Permanently Attached to Real Estate (Dollars)	Total True and Full Value (Dollars)	Assessed Valuations: Rural: Homestead Up to $4,000 20% (Dollars)	Rural: Over $4,000 and Non-Homestead 33⅓% (Dollars)	All Other: Timber Land Class 2c 20% (Dollars)	All Other: Homestead Up to $4,000 25% (Dollars)	All Other: Over $4,000 and Non-Homestead 40% (Dollars)	All Other: Machinery Permanently Attached to Real Estate 33⅓% (Dollars)	Total Assessed Value (Dollars)	Total Assessed Value as Equalized by the Board of Review (Dollars)	Final Equalized Value (Dollars)
1	Adolph M. Bredeson		E½ of NE¼ of NE¼	12	141	31	20	119	No	yes	T													
2	J. J. Johns		W½ of NE¼ of NE¼				20		No	"	"													
3	Merle E. & Betty L. Bennett		SW¼ of NE¼				40		No	"	"													
4	Ben Treichel		S½ of SE¼ of NE¼ except N. 8 rods of W. 40 rods; N. 8 rods of W. 40 rods of S½ of				18		yes	yes	R													
5	Donald L. Freeman et al		SE¼ of NE¼				12		No	No	R													
6			NE¼ of NW¼																					
7	State of Minnesota		~~NW¼ of NW¼~~ Book Lot 1																					
8	Nauilus Land Co (Pat #1149302)		SW¼ of NW¼				40		No	yes	T													
9	" " "		W½ of SE¼ of NW¼				20		No	"	"													
10	Merle E. & Betty L. Bennett		N½ of SE¼ of NE¼				20		No	"	"													
11	State of Minnesota		E½ of NE¼ of SW¼																					
12	U. S. of America		NW¼ of SW¼																					
13	Marvin L. & Patricia Bennett		E½ of ~~SE¼ of~~ N½ of NW¼				20		No	"	"													
14	U. S. of America		SE¼ of SW¼																					
15																								
16			NE¼ of SE¼																					
17			NW¼ of SE¼																					
18			SW¼ of SE¼																					
19			SE¼ of SE¼																					
20																								
			Work next page				210																	

Valuations by School Districts as Equalized by Department of Taxation: District No. ..... Rate ..... Mills; District No. 119 Rate 46.25 Mills; District No. ..... Rate ..... Mills; District No. ..... Rate ..... Mills; District No. ..... Rate ..... Mills

	Sold for Taxes	Tax including State Homestead ..... Mills ($ cts)	State Tax on Non-Homestead 6.25 Mills ($ cts)	Special Taxes ($ cts)	Total Taxes ($ cts)	Paid	When Paid (Month Day Year)	Number of Receipt	March Settlement 1960 ($ cts)	June Settlement 1960 ($ cts)	Penalty ($ cts)	November Settlement 1960 ($ cts)	Penalty ($ cts)	Collections to First Monday in January 1961 ($ cts)	Penalty ($ cts)	Delinquent on First Monday in January 1961 ($ cts)	Total Delinquent Tax and Penalty ($ cts)	Remarks
1		1342	34		1426	2nd HALF PAID	OCT 18 1960	16752										
						1st HALF PAID	MAY 23 1960	9809		713		713						10147
2		1342	34		1426	PAID IN FULL	JUN 28 1960	10800				1426	21					10147
3		3452	84		3536	2nd HALF PAID	OCT 5 1960	16513										
						1st HALF PAID	MAY 31 1960	10477		1768		1768						10148
4		2138			2138	PAID IN FULL	JUN 19 1960	90	2138									
5	SOLD FOR TAXES	3350	80		3430											3430		10234 Mailed 1st notice to Nauilus Land Co 10/31
6																		
7																		
8		2320	56		2376	2nd HALF PAID	OCT 31 1960											
						1st Half Paid	MAY 31 1960	17408		1188		1188						
9		928	22		950	2nd HALF PAID	OCT 31 1960											
						1st Half Paid	MAY 31 1960	9246		475		475						
10		1030	24		1054	2nd HALF PAID	OCT 5 1960	16513										
						1st HALF PAID	MAY 31 1960	10872		527		527						10148
11																		
12																		
13		1288	32		1320	PAID IN FULL	JUN 28 1960	10801A				1320						15615 2nd Buildings
14																		
15																		
16																		
17																		
18																		
19																		
20																		
	4 83 / 688 / 671	17290	366		17656				2138	4671		7412				3430		

Assessment Roll and Tax List of Real Property in the Town of Shingobee, Cass County, Minnesota, for Taxes for the Year 1959.

Form 5CD MILLER-DAVIS CO., MINNEAPOLIS

* Indicate Type of Property: R-Residential, C-Commercial, I-Industrial, U-Utility, F-Farm, L-Lakeshore, T-Timber, M-Mineral

	IN WHOSE NAME ASSESSED	TO WHOM TRANSFERRED	DESCRIPTION OF PROPERTY: SUBDIVISION	Sec. or Lot	Town or Block	Reg.	Number of Acres of Land: Acres	100ths	No. School District	Indicate Homestead Yes or No	Indicate Agricultural Yes or No	Indicate Type of Property	TRUE AND FULL VALUATIONS: LAND Exclusive of Structures and Improvements	BUILDINGS and Other Structures	MACHINERY Permanently Attached to Real Estate	TOTAL True and Full Value	ASSESSED VALUATIONS: RURAL: Homestead Up to $4,000 20%	Over $4,000 and Non-Homestead 33⅓%	ALL OTHER: Timber Land Class 1a 20%	Homestead Up to $4,000 25%	Over $4,000 and Non-Homestead 40%	MACHINERY Permanently Attached to Real Estate 33⅓%	TOTAL ASSESSED VALUE	Total Assessed Value as Equalized by the Board of Review	FINAL EQUALIZED VALUE
													Dollars	Dollars	Dollars	Dollars	Dollars	Dollars	Dollars	Dollars	Dollars	Dollars	Dollars	Dollars	Dollars
1	Howard Cann		1 N½ of NE¼	12	141	31	40		119	No	No	C		201 Added by S.B.									1084		
2	Mrs. Bernard Eckman		E. 4 rds of W. 8 rds of SW¼ of SW¼ of SE¼				1				yes	yes	R												
3	Ada E. & Trenty Bernard J. Eckman		W. 4 rds of W. 8 rds of SW¼ of SE¼				1				yes	"	T												
4	Basil Cunningham & Lucille Bayles		S. 8 rds of SW¼ of SE¼ lying E. of Hy. #371					75			No	"	R												
5	Ada E. & Trenty Bernard J. Eckman		E. 8 rds of W 16 rds of SW¼ of SW¼ of SE¼				2				No	"	T												
6	H. N. Everhart		W½ of SE¼ lying W. of Hy. # less W. 16 rds of S½ of W½ of SE¼				34				No	yes	C												
7	Martin H. & Marjorie Lahman		N½ of NW¼ & 8 rds of N. 24 rds of W. 40 rds lying E. of Hy. #371								yes	yes	T												
8	" " "		W. 40 rds of SE¼ of SE¼				1	25			yes	"	R												
9	" " "		S. 8 rds of N. 24 rds of W. 40 rds of SE¼ of SE¼				2				yes	"	T												
10	" " "		S. 1/2 rds of N. 36 rds of W. 40 rds of SE¼ of SE¼				3				yes	"	T												
11	Lawrence Tuttle & wife Delmont & Helen B. Swenson & wife each		N. 8 rds of W. 40 rds of SE¼ of SE¼				2				No	yes	T												
12	Basil Cunningham & Lucille Bayles		SE¼ of SE¼ less N. 36 rds of W. 40 rds				3				yes	"	R												
13	Martin H. & Margaret Lahman		S. 8 rds of N 16 rds of W. 40 rds of SE¼ of SE¼				2				No	yes	R												
14			SENESWN																						
15	Lawrence Tuttle & wife Delmont & Helen B. Swenson & wife each		N. 8 rds of SW¼ of SE¼ E. of Hy. #371								No	yes	T												
16	Martin H. & Margaret Lahman		S. 8 rds of N 16 rds of SW¼ of SE¼ lying E. of Hy. #371								yes	yes	T												
17			NWNESEN																						
18	Mrs. R. Brecher		S½ of NE¼ of NE¼ of SE¼																						
19			SENESEN																						
20	Theodore & Anna L. Miller		S. 16 rds of W. 20 rds of N. 1/2 of SE¼				1.20																		

	VALUATIONS BY SCHOOL DISTRICTS AS EQUALIZED BY DEPARTMENT OF TAXATION: District No. 119 Rate 26 Mills	District No. 119 Rate 26 Mills	District No. 119 Rate 26 Mills	District No. 119 Rate 26 Mills	District No. 119 Rate 26 Mills	District No. 119 Rate 26 Mills	Tax including State Homestead Mills	State Tax on Non-Homestead 6.22 Mills	SPECIAL TAXES	TOTAL TAXES		PAID	WHEN PAID	Number of Receipt	March Settlement 1960	June Settlement 1960	Penalty	November Settlement 1960	Penalty	Collections to First Monday in January 1961	Penalty	Delinquent on First Monday in January 1961	Total Delinquent Tax and Penalty	REMARKS
	Dollars	Dollars	Dollars	Dollars	Dollars	Dollars	$ cts.	$ cts.	$ cts.	$ cts.			Month Day Year		$ cts.	$ cts.	$ cts.	$ cts.	$ cts.	$ cts.	$ cts.	$ cts.	$ cts.	
1				1084			292.28	6.44	390 Added 25.60 Cons. 23.12	298.72	1	Balance Paid Part Paid Part Paid	OCT 31 1960 MAY 31 1960 MAY 31 1960	19253 18256 18256		298.72 137.80		137.80						1961 4-yr. 2nd-1st share of 1956-63-23-1 NW 1 share of 1961
2			#77				19.84			19.84	2	PAID IN FULL	MAR 28 1960	4457		19.84								10106
3			#3				.78			.78	3	PAID IN FULL	MAR 28 1960			.78								"
4			5				1.28	.04		1.32	4													
5			10				2.58	.06		2.64	5	PAID IN FULL	MAR 28 1960	4457		2.64						1.32		
6			1583				40.70	9.84	2.60	47.74	6	2nd HALF PAID 1st HALF PAID	OCT 17 1960 MAY 31 1960	19063 18033		208.87		208.87						10106
7											7													10103
8			#6				1.54			1.54	8	PAID IN FULL	FEB 1 1960											
9			#146				37.62			37.62	9	PAID IN FULL	FEB 1 1960	19[illegible]	42.26									10104
10			#12				3.10			3.10	10	PAID IN FULL	FEB 1 1960											"
11			13				3.34	.08		3.42	11	PAID IN FULL	MAY 31 1960	18347		3.42								"
12			#104				26.80			26.80	12													10105
13			30				7.74	.18		7.92	13	PAID IN FULL	FEB 1 1960	19033	7.92							2.80		
14											14													10020
15			10				2.58	.06		2.64	15	PAID IN FULL	MAY 31 1960	18347		2.64								10105
16			#1				.26			.26	16	PAID IN FULL	FEB 1 1960	19033	.26									10020
17											17													
18											18													
19											19													
20											20													
	#349		347				51.36																	
	1651	1084	1584				292.28	16.70		824.34					51.44	399.11		346.67				28.12		
	2000		3054				807.64																	

Sunrise Beach
Pelican Island
Cushing Point
Kabekona Springs
Gilway
Add to Jones Sec. 6

Assessment Roll and Tax List of Real Property in the Town of Shingobee, Cass County, Minnesota, for Taxes for the Year 1959.

Form 5CD MILLER-DAVIS CO., MINNEAPOLIS

* Indicate Type of Property: R-Residential, C-Commercial, I-Industrial, U-Utility, F-Farm, L-Lakeshore, T-Timber, M-Mineral

	IN WHOSE NAME ASSESSED	TO WHOM TRANSFERRED	DESCRIPTION OF PROPERTY: SUBDIVISION	Sec. or Lot	Town or Block	Rg.	Number of Acres of Land: Acres	Tenths	No. School District	Indicate Homestead Tax or No	Indicate Agricultural Tax or No	Indicate Type of Property	TRUE AND FULL VALUATIONS: LAND Exclusive of Structures and Improvements	BUILDINGS and Other Structures	MACHINERY Permanently Attached to Real Estate	TOTAL True and Full Value	ASSESSED VALUATIONS: RURAL: Homestead Up to $4,000 20%	Over $4,000 and Non-Homestead 33⅓%	ALL OTHER: Timber Land Class 3c 20%	Homestead Up to $4,000 25%	Over $4,000 and Non-Homestead 40%	MACHINERY Permanently Attached to Real Estate 33⅓%	TOTAL ASSESSED VALUE	Total Assessed Value as Equalized by the Board of Review	FINAL EQUALIZED VALUE
													Dollars	Dollars	Dollars	Dollars	Dollars	Dollars	Dollars	Dollars	Dollars	Dollars	Dollars	Dollars	Dollars
1	U. S. of America		~~NE¼NW¼~~ Govt Lot 1	13	141	31			14																
2	U. S. of America		~~NW¼NW¼~~ Govt Lot 2						119																
3	State of Minnesota		~~SW¼NW¼~~ Govt Lot 6																						
4	U. S. of America		~~SW¼NW¼~~ Govt Lot 5																						
5	State of Minnesota		Govt Lot 4																						
6	State of Minnesota		~~NE¼SW¼~~ Govt Lot 7																						
7	U. S. of America		~~NW¼SW¼~~ Govt Lot 3																						
8	U. S. of America		SW¼ of NW¼																						
9	U. S. of America		SE¼ of NW¼																						
10	State of Minnesota		Govt Lot 8																						
11	U. S. of America		NE¼ of SW¼																						
12	U. S. of America		NW¼ of SW¼																						
13	U. S. of America		SW¼ of SW¼																						
14	Hugh U. Norton		SE¼ of SW¼ less Reg				37			yes	yes	F													
15																									
16	U. S. of America		NE¼ of SE¼																						
17	U. S. of America		NW¼ of SE¼																						
18	Marion Hamlin		SW¼ of SE¼				40			No	yes	T													
19	U. S. of America		SE¼ of SE¼																						
20																									
							77																		

	SOLD FOR TAXES	VALUATIONS BY SCHOOL DISTRICTS AS EQUALIZED BY DEPARTMENT OF TAXATION: District No. ..... Rate ..... Mills	District No. ..... Rate ..... Mills	District No. ..... Rate ..... Mills	District No. ..... Rate ..... Mills	District No. ..... Rate ..... Mills	Tax Including State Homestead ..... Mills	State Tax on Non-Homestead 6.2 Mills	SPECIAL TAXES	TOTAL TAXES	PAID	WHEN PAID: Month Day Year	Number of Receipt	March Settlement 1960	June Settlement 1960	Penalty	November Settlement 1960	Penalty	Collections to First Monday in January 1961	Penalty	Delinquent on First Monday in January 1961	Total Delinquent Tax and Penalty	REMARKS
		Dollars	Dollars	Dollars	Dollars	Dollars	$ cts.	$ cts.	$ cts.	$ cts.				$ cts.	$ cts.	$ cts.	$ cts.	$ cts.	$ cts.	$ cts.	$ cts.	$ cts.	
1																							
2																							
3																							
4																							
5																							
6																							
7																							
8																							
9																							
10																							
11																							
12																							
13																							
14		4 338					8710			8710	2d HALF PAID OCT 17 1960 1st HALF PAID MAY 20 1960	16816 9778			4355		4355					10132
15																							
16																							
17																							
18	SOLD FOR TAXES	54					1392	34		1426											1426		
19																							
20																							
		4 338 54 392					10102	34		10136					4355		4355				1426		

Assessment Roll and Tax List of Real Property in the Town of Shingobee, Cass County, Minnesota, for Taxes for the Year 1959.

Form 5CD HILLER-DAVIS CO., MINNEAPOLIS

* Indicate Type of Property: R-Residential, C-Commercial, I-Industrial, U-Utility, F-Farm, L-Lakeshore, T-Timber, M-Mineral

	IN WHOSE NAME ASSESSED	TO WHOM TRANSFERRED	DESCRIPTION OF PROPERTY: SUBDIVISION	Sec. or Lot	Town or Block	Rng.	Number of Acres of Land: Acres	100ths	No. School District	Indicate Homestead Tax or No	Indicate Agricultural Tax or No	Indicate Type of Property	TRUE AND FULL VALUATIONS: LAND Exclusive of Structures Improvements	BUILDINGS and Other Structures	MACHINERY Permanently Attached to Real Estate	TOTAL True and Full Value	ASSESSED VALUATIONS: RURAL: Homestead Up to $4,000 20%	RURAL: Over $4,000 and Non-Homestead 33⅓%	ALL OTHER: Timber Land Class 3e 20%	ALL OTHER: Homestead Up to $4,000 25%	ALL OTHER: Over $4,000 and Non-Homestead 40%	ALL OTHER: MACHINERY Permanently Attached to Real Estate 33⅓%	TOTAL ASSESSED VALUE	Total Assessed Value as Equalized by the Board of Review	FINAL EQUALIZED VALUE
													Dollars	Dollars	Dollars	Dollars	Dollars	Dollars	Dollars	Dollars	Dollars	Dollars	Dollars	Dollars	Dollars
	State of Minnesota		~~N W ¼ of N E ¼~~ Govt Lot 2	14	141	31			46																
	Wheeler Lumber Bridge & Supply Co		N W ¼ of N E ¼ Govt Lot 3				32	03	119	No	yes	T													
	U. S. of America		S W ¼ of N E ¼																						
	U. S. of America		S E ¼ of N E ¼																						
	U. S. of America		Govt Lot 1																						
	U. S. of America		N E ¼ of N W ¼																						
	U. S. of America		N W ¼ of N W ¼																						
	U. S. of America		S W ¼ of N W ¼																						
	U. S. of America		S E ¼ of N W ¼																						
	U. S. of America		N E ¼ of S W ¼																						
	U. S. of America		N W ¼ of S W ¼																						
	U. S. of America		S W ¼ of S W ¼																						
	U. S. of America		S E ¼ of S W ¼																						
	U. S. of America		N E ¼ of S E ¼																						
	U. S. of America		N W ¼ of S E ¼																						
	U. S. of America		S W ¼ of S E ¼																						
	U. S. of America		S E ¼ of S E ¼																						
							37	03																	

VALUATIONS BY SCHOOL DISTRICTS AS EQUALIZED BY DEPARTMENT OF TAXATION

	District No. 46 Rate 25 Mills	District No. 119 Rate 47 Mills	District No. ..... Rate ..... Mills	District No. ..... Rate ..... Mills	District No. ..... Rate ..... Mills	District No. ..... Rate ..... Mills	Tax including State Homestead ..... Mills	State Tax on Non-Homestead 6.22 Mills	SPECIAL TAXES	TOTAL TAXES	PAID	WHEN PAID	Number of Receipt	March Settlement 1960	June Settlement 1960	Penalty	November Settlement 1960	Penalty	Collections to First Monday in January 1961	Penalty	Delinquent on First Monday in January 1961	Total Delinquent Tax and Penalty	REMARKS
	Dollars	Dollars	Dollars	Dollars	Dollars	Dollars	$ cts.	$ cts.	$ cts.	$ cts.		Month Day Year		$ cts.	$ cts.	$ cts.	$ cts.	$ cts.	$ cts.	$ cts.	$ cts.	$ cts.	
1											1												
2 SOLD FOR TAXES		100					25 76	62		26 38	2										26 38		
3											3												
4											4												
5											5												
6											6												
7											7												
8											8												
9											9												
10											10												
11											11												
12											12												
13											13												
14											14												
15											15												
16											16												
17											17												
18											18												
19											19												
20											20												
		100					25 76	62		26 38											26 38		

Assessment Roll and Tax List of Real Property in the Town of Shingobee, Cass County, Minnesota, for Taxes for the Year 1959.

Form 5CD MILLER-DAVIS CO., MINNEAPOLIS

* Indicate Type of Property: R-Residential, C-Commercial, I-Industrial, U-Utility, F-Farm, L-Lakeshore, T-Timber, M-Mineral

	IN WHOSE NAME ASSESSED	TO WHOM TRANSFERRED	DESCRIPTION OF PROPERTY: SUBDIVISION	Sec. or Lot	Town or Block	Reg.	Number of Acres of Land: Acres	Units	No. School District	Indicate Homestead Yes or No	Indicate Agricultural Yes or No	Indicate Type of Property	TRUE AND FULL VALUATIONS: LAND Exclusive of Structures and Improvements	BUILDINGS and Other Structures	MACHINERY Permanently Attached to Real Estate	TOTAL True and Full Value	ASSESSED VALUATIONS: RURAL: Homestead Up to $4,000 20%	RURAL: Over $4,000 and Non-Homestead 33⅓%	ALL OTHER: Timber Land Class 3c 20%	ALL OTHER: Homestead Up to $4,000 25%	ALL OTHER: Over $4,000 and Non-Homestead 40%	ALL OTHER: MACHINERY Permanently Attached to Real Estate 33⅓%	TOTAL ASSESSED VALUE	Total Assessed Value as Equalized by the Board of Review	FINAL EQUALIZED VALUE
													Dollars	Dollars	Dollars	Dollars	Dollars	Dollars	Dollars	Dollars	Dollars	Dollars	Dollars	Dollars	Dollars
	U. S. of America	1	NE¼ of NE¼	15	141	31			119																
	U. S. of America	2	NW¼ of NE¼																						
	U. S. of America	3	SW¼ of NE¼																						
	Axel A & Edna M Mortenson	4	SE¼ of NE¼ less 2 acres				38			No	Yes	T													
	State of Minnesota	5	2 acres of SE¼ of NE¼																						
	U. S. of America	6	NE¼ of NW¼																						
	U. S. of America	7	NW¼ of NW¼																						
	U. S. of America	8	SW¼ of NW¼																						
	U. S. of America	9	SE¼ of NW¼																						
		10																							
	U. S. of America	11	NE¼ of SW¼																						
	U. S. of America	12	NW¼ of SW¼																						
	U. S. of America	13	SW¼ of SW¼																						
	U. S. of America	14	SE¼ of SW¼																						
		15																							
	U. S. of America	16	NE¼ of SE¼																						
	U. S. of America	17	NW¼ of SE¼																						
	U. S. of America	18	SW¼ of SE¼																						
	U. S. of America	19	SE¼ of SE¼																						
		20																							
							38																		

	SOLD FOR TAXES	VALUATIONS BY SCHOOL DISTRICTS AS EQUALIZED BY DEPARTMENT OF TAXATION: District No. 119 Rate 63 Mills	District No. ..... Rate ..... Mills	District No. ..... Rate ..... Mills	District No. ..... Rate ..... Mills	District No. ..... Rate ..... Mills	District No. ..... Rate ..... Mills	Tax including State Homestead ..... Mills	State Tax on Non-Homestead 6.22 ..... Mills	SPECIAL TAXES	TOTAL TAXES		PAID	WHEN PAID: Month	Day	Year	Number of Receipt	March Settlement 1960	June Settlement 1960	Penalty	November Settlement 1960	Penalty	Collections to First Monday in January 1961	Penalty	Delinquent to First Monday in January 1961	Total Delinquent Tax and Penalty	REMARKS
		Dollars	Dollars	Dollars	Dollars	Dollars	Dollars	$ cts.	$ cts.	$ cts.	$ cts.						$ cts.	$ cts.	$ cts.	$ cts.	$ cts.	$ cts.	$ cts.	$ cts.	$ cts.	
1												1														
2												2														
3												3														
4		51						13 14	32		13 46	4														
5												5													13 46 of 1481 / 10110	
6												6														
7												7														
8												8														
9												9														
10												10														
11												11														
12												12														
13												13														
14												14														
15												15														
16												16														
17												17														
18												18														
19												19														
20												20														
		51						13 14	32		13 46													13 46	

Assessment Roll and Tax List of Real Property in the Town of Shingobee

Form 5CD MILLER-DAVIS CO., MINNEAPOLIS

*Indicate Type of Property: R-Residential, C-Commercial, I-Industrial, U-Utility, F-Farm, L-Lakeshore, T-Timber, M-Mineral

	IN WHOSE NAME ASSESSED	TO WHOM TRANSFERRED	DESCRIPTION OF PROPERTY: SUBDIVISION	Sec. or Lot	Town or Block	Rng.	Number of Acres of Land: Acres	100ths	No. School District	Indicate Homestead Tax or No	Indicate Agricultural Tax or No	Indicate Type of Property	TRUE AND FULL VALUATIONS: LAND Exclusive of Structures and Improvements	BUILDINGS and Other Structures	MACHINERY Permanently Attached to Real Estate	TOTAL True and Full Value	ASSESSED VALUATIONS: RURAL: Homestead Up to $4,000 20%	RURAL: Over $4,000 and Non-Homestead 33⅓%	ALL OTHER: Timber Land Class 2c 20%	ALL OTHER: Homestead Up to $4,000 25%	ALL OTHER: Over $4,000 and Non-Homestead 40%	MACHINERY Permanently Attached to Real Estate 33⅓%	TOTAL ASSESSED VALUE	Total Assessed Value as Determined by Board of Equalization or Tax Court Review	FINAL EQUALIZED VALUE
													Dollars	Dollars	Dollars	Dollars	Dollars	Dollars	Dollars	Dollars	Dollars	Dollars	Dollars	Dollars	Dollars
1	State of Minnesota		NE¼ of NE¼	16	141	31			14				119												
2	State of Minnesota		NW¼ of NE¼																						
3	State of Minnesota		SW¼ of NE¼																						
4	State of Minnesota		SE¼ of NE¼																						
5																									
6	State of Minnesota		NE¼ of NW¼																						
7	State of Minnesota		NW¼ of NW¼																						
8	State of Minnesota		SW¼ of NW¼																						
9	State of Minnesota		SE¼ of NW¼																						
10																									
11	State of Minnesota		NE¼ of SW¼																						
12	State of Minnesota		NW¼ of SW¼																						
13	State of Minnesota		SW¼ of SW¼																						
14	State of Minnesota		SE¼ of SW¼																						
15																									
16	State of Minnesota		NE¼ of SE¼																						
17	State of Minnesota		NW¼ of SE¼																						
18	State of Minnesota		SW¼ of SE¼																						
19	State of Minnesota		SE¼ of SE¼																						
20																									

	SOLD FOR TAXES	VALUATIONS BY SCHOOL DISTRICTS AS EQUALIZED BY DEPARTMENT OF TAXATION: District No. ..... Rate ..... Mills	District No. ..... Rate ..... Mills	District No. ..... Rate ..... Mills	District No. ..... Rate ..... Mills	District No. ..... Rate ..... Mills	Districts No. ..... Rate ..... Mills	Tax including State Homestead ..... Mills	State Tax on Non-Homestead ..... Mills	SPECIAL TAXES	TOTAL TAXES		PAID	WHEN PAID: Month	Day	Year	Number of Receipt	March Settlement 1960	June Settlement 1960	Penalty	November Settlement 1960	Penalty	Collections to First Monday in January 1961	Penalty	Delinquent on First Monday in January 1961	Total Delinquent Tax and Penalty	REMARKS
		Dollars	Dollars	Dollars	Dollars	Dollars	Dollars	$ cts.	$ cts.	$ cts.	$ cts.			Month	Day	Year		$ cts.	$ cts.	$ cts.	$ cts.	$ cts.	$ cts.	$ cts.	$ cts.	$ cts.	
1												1															
2												2															
3												3															
4												4															
5												5															
6												6															
7												7															
8												8															
9												9															
10												10															
11												11															
12												12															
13												13															
14												14															
15												15															
16												16															
17												17															
18												18															
19												19															
20												20															

Form 5CD

Assessment Roll and Tax List of Real Property in the Town of Shingobee

* Indicate Type of Property: R-Residential, C-Commercial, I-Industrial, U-Utility, F-Farm, L-Lakeshore, T-Timber, M-Mineral

		DESCRIPTION OF PROPERTY									TRUE AND FULL VALUATIONS				ASSESSED VALUATIONS								
															RURAL		ALL OTHER						
IN WHOSE NAME ASSESSED	TO WHOM TRANSFERRED		SUBDIVISION	Sec. or Lot	Town or Block	Rng.	Number of Acres of Land: Acres	Number of Acres of Land: Tenths	No. School District	Indicate Homestead Tax Yes or No	Indicate Agricultural Tax Yes or No	Indicate Type of Property	LAND Exclusive of Structures and Improvements	BUILDINGS and Other Structures	MACHINERY Permanently Attached to Real Estate	TOTAL True and Full Value	Homestead Up to $4,000 20%	Over $4,000 and Non-Homestead 33⅓%	Timber Land Class 3c 20%	Homestead Up to $4,000 25%	Over $4,000 and Non-Homestead 40%	MACHINERY Permanently Attached to Real Estate 33⅓%	TOTAL ASSESSED VALUE	Total Assessed Value as Equalized by the Board of Review	FINAL EQUALIZED VALUE
													Dollars	Dollars	Dollars	Dollars	Dollars	Dollars	Dollars	Dollars	Dollars	Dollars	Dollars	Dollars	Dollars
U. S. of America		1	~~N E ¼ of N E ¼~~ Govt Lot 1	17	141	31			# 119																
U. S. of America		2	~~N W ¼ of N E ¼~~ Govt Lot 2																						
U. S. of America		3	S W ¼ of N E ¼																						
U. S. of America		4	S E ¼ of N E ¼																						
		5																							
U. S. of America		6	N E ¼ of N W ¼																						
U. S. of America		7	N W ¼ of N W ¼																						
U. S. of America		8	S W ¼ of N W ¼																						
U. S. of America		9	S E ¼ of N W ¼																						
		10																							
U. S. of America		11	N E ¼ of S W ¼																						
U. S. of America		12	N W ¼ of S W ¼																						
U. S. of America		13	S W ¼ of S W ¼																						
U. S. of America		14	S E ¼ of S W ¼																						
		15																							
U. S. of America		16	N E ¼ of S E ¼																						
U. S. of America		17	N W ¼ of S E ¼																						
State of Minnesota		18	S W ¼ of S E ¼																						
U. S. of America		19	S E ¼ of S E ¼																						
		20																							

	SOLD FOR TAXES	EQUALIZATIONS BY SCHOOL DISTRICTS AS EQUALIZED BY DEPARTMENT OF TAXATION						Tax including State Homestead	State Tax on Non-Homestead	SPECIAL TAXES	TOTAL TAXES		PAID	WHEN PAID			Number of Receipt	March Settlement 1960	June Settlement 1960	Penalty	November Settlement 1960	Penalty	Collections to First Monday in January 1961	Penalty	Delinquent on First Monday in January 1961	Total Delinquent Tax and Penalty	REMARKS
		District No. ..... Rate .... Mills	District No. ..... Rate .... Mills	District No. ..... Rate .... Mills	District No. ..... Rate .... Mills	District No. ..... Rate .... Mills	District No. ..... Rate .... Mills	..... Mills	..... Mills					Month	Day	Year											
	Dollars	Dollars	Dollars	Dollars	Dollars	Dollars	$ cts.	$ cts.	$ cts.	$ cts.							$ cts.	$ cts.	$ cts.	$ cts.	$ cts.	$ cts.	$ cts.	$ cts.	$ cts.		
1												1															
2												2															
3												3															
4												4															
5												5															
6												6															
7												7															
8												8															
9												9															
10												10															
11												11															
12												12															
13												13															
14												14															
15												15															
16												16															
17												17															
18												18															
19												19															
20												20															

Assessment Roll and Tax List of Real Property in the Town of Shingobee, Cass County, Minnesota, for Taxes for the Year 1959.

Form 3CD

* Indicate Type of Property: R-Residential, C-Commercial, I-Industrial, U-Utility, F-Farm, L-Lakeshore, T-Timber, M-Mineral

	IN WHOSE NAME ASSESSED	TO WHOM TRANSFERRED	DESCRIPTION OF PROPERTY: SUBDIVISION	Sec. or Lot	Town or Block	Rng.	Number of Acres of Land: Acres	Tenths	No. School District	Indicate Homestead Yes or No	Indicate Agricultural Yes or No	Indicate Type of Property	TRUE AND FULL VALUATIONS: LAND Exclusive of Structures and Improvements	BUILDINGS and Other Structures	MACHINERY Permanently Attached to Real Estate	TOTAL True and Full Value	ASSESSED VALUATIONS: RURAL: Homestead Up to $4,000 20%	RURAL: Over $4,000 and Non-Homestead 33⅓%	ALL OTHER: Timber Land Class 3c 20%	ALL OTHER: Homestead Up to $4,000 25%	ALL OTHER: Over $4,000 and Non-Homestead 40%	ALL OTHER: MACHINERY Permanently Attached to Real Estate 33⅓%	TOTAL ASSESSED VALUE	Total Assessed Value as Equalized by the Board of Review	FINAL EQUALIZED VALUE
													Dollars	Dollars	Dollars	Dollars	Dollars	Dollars	Dollars	Dollars	Dollars	Dollars	Dollars	Dollars	Dollars
1	U. S. of America		NE¼ of NE¼	18	141	31			#119																
2	U. S. of America		NW¼ of NE¼																						
3	U. S. of America		SW¼ of NE¼																						
4	U. S. of America		SE¼ of NE¼																						
5																									
6	U. S. of America		NE¼ of NW¼																						
7	J. R. Deal		~~Govt Lot~~ Govt Lot 1 less Ry				47	52		No	yes	T													
8	Andrew P. & Florence Peterson		~~Govt Lot~~ Govt Lot 2				53	53		yes	yes	F													
9	U. S. of America		SE¼ of NW¼																						
10	U. S. of America		~~Govt Lot 3 S. of Hy #34~~																						
11	U. S. of America		NE¼ of SW¼																						
12	State of Minnesota		~~Govt Lot 3 N. of Hy #34~~																						
13	U. S. of America		~~Govt Lot 4~~																						
14	U. S. of America		SE¼ of SW¼																						
15																									
16	U. S. of America		NE¼ of SE¼																						
17	U. S. of America		NW¼ of SE¼																						
18	U. S. of America		SW¼ of SE¼																						
19	U. S. of America		SE¼ of SE¼																						
20																									
							101	05																	

Cass County, Minnesota, for Taxes for the Year 1959.

	SOLD FOR TAXES	VALUATIONS BY SCHOOL DISTRICTS AS EQUALIZED BY DEPARTMENT OF TAXATION: District No. 2 Rate 25 Mills	District No. 119 Rate 19 Mills	District No. ..... Rate ..... Mills	District No. ..... Rate ..... Mills	District No. ..... Rate ..... Mills	District No. ..... Rate ..... Mills	Tax including State Homestead ..... Mills $ cts.	State Tax on Non-Homestead 6.22 Mills $ cts.	SPECIAL TAXES $ cts.	TOTAL TAXES $ cts.		PAID	WHEN PAID Month Day Year	Number of Receipt	March Settlement 1960 $ cts.	June Settlement 1960 $ cts.	Penalty $ cts.	November Settlement 1960 $ cts.	Penalty $ cts.	Collections to First Monday in January 1961 $ cts.	Penalty $ cts.	Delinquent on First Monday in January 1961 $ cts.	Total Delinquent Tax and Penalty $ cts.	REMARKS
1												1													
2												2													
3												3													
4												4													
5												5													
6												6													
7		78						2010	48		2058	7	PAID IN FULL	JUN 28 1960	10830				20 58	31					16113
8		H 194						4998			4998	8	PAID IN FULL	APR 11 1960	4587		49 98								16114
9												9													
10												10													
11												11													
12												12													
13												13													
14												14													
15												15													
16												16													
17												17													
18												18													
19												19													
20												20													
		H 194						7008	48		7056						49 98		20 58						
		78																							
		272																							

Assessment Roll and Tax List of Real Property in the Town of Shingobee, Cass County, Minnesota, for Taxes for the Year 1959.

Form 3CD with-state school districts

* Indicate Type of Property: R-Residential, C-Commercial, I-Industrial, U-Utility, F-Farm, L-Lakeshore, T-Timber, M-Mineral

	Owner	Description of Property	Subdivision	Sec. or Lot	Town or Block	Rng.	Number of Acres of Land (Acres)	(100ths)	No. School District	Indicate Homestead Property	Indicate Agricultural Property	Indicate Type Property	True and Full Valuations: Land Exclusive of Structures and Improvements (Dollars)	Buildings and Other Structures (Dollars)	Machinery Permanently Attached to Real Estate (Dollars)	Total True and Full Value (Dollars)	Assessed Valuations, Rural: Homestead Up to $4,000 20% (Dollars)	Over $4,000 and Non-Homestead 33⅓% (Dollars)	All Other: Timber Land Class 3c 20% (Dollars)	Homestead Up to $4,000 25% (Dollars)	Over $4,000 and Non-Homestead 40% (Dollars)	Machinery Permanently Attached to Real Estate 33⅓% (Dollars)	Total Assessed Value (Dollars)	Total Assessed Value Equalized by the Board of Review (Dollars)	Final Equalized Value (Dollars)
1	U. S. of America	NE¼ of NE¼		19	141	31			119																
2	U. S. of America	NW¼ of NE¼																							
3	U. S. of America	SW¼ of NE¼																							
4	State of Minnesota	SE¼ of NE¼																							
5																									
6	U. S. of America	NE¼ of NW¼																							
7	State of Minnesota	~~NW¼ of NW¼~~ East Lot 1																							
8	U. S. of America	~~NW¼ of NW¼~~ East Lot 2																							
9	U. S. of America	SE¼ of NW¼																							
10	Frank & Eva Mae Bain	E. 350' of E½ of W½ of SW¼ & E. ½ of Island and Lake								yes	No	R													
11	U. S. of America	NE¼ of SW¼																							
12	Robert W. & Vearlee A. Robinson	~~NW¼ of NW¼~~ East Lot 3					52	48		yes	No	T													
13	" " "	~~NW¼ of NW¼~~ East Lot 4					52			yes	"	C													
14	Frederick A. & Harold W. Jorgenson	10 acres Lake	SE¼ of SW¼ East W. of Lake				4			No	No	R													
15	" " "	~~W½ of SW¼~~ N. ½ of Lake Lee E. 350'					16			No	"	L													
16	State of Minnesota	NE¼ of SE¼																							
17	U. S. of America	NW¼ of SE¼																							
18	State of Minnesota	SW¼ of SE¼																							
19	State of Minnesota	SE¼ of SE¼																							
20																									
							124	48																	

	Sold for Taxes	Validations by School Districts as Equalized by Department of Taxation: District No. ..... Rate ..... Mills	District No. ..... Rate ..... Mills	District No. ..... Rate ..... Mills	District No. 119 Rate 33.8 Mills	District No. ..... Rate ..... Mills	District No. ..... Rate ..... Mills	Tax including State Homestead ..... Mills	State Tax on Non-Homestead 6.22 Mills	Special Taxes	Total Taxes	Paid	When Paid (Month Day Year)	Number of Receipt	March Settlement 1960	June Settlement 1960	Penalty	November Settlement 1960	Penalty	Collections to First Monday in January 1961	Penalty	Delinquent on First Monday in January 1961	Total Delinquent Tax and Penalty	Remarks
		Dollars	Dollars	Dollars	Dollars	Dollars	Dollars	$ cts.	$ cts.	$ cts.	$ cts.		Month Day Year		$ cts.	$ cts.	$ cts.	$ cts.	$ cts.	$ cts.	$ cts.	$ cts.	$ cts.	
1																								
2																								
3																								
4																								
5																								
6																								
7																								
8																								
9																								
10			H 130			36 74					36 74	PAID IN FULL	MAY 23 1960	12104		36 74								10235
11																								
12			H 50			14 14					14 14	2nd HALF PAID	MAY 1 1960											
13			H 310 257			160 28	160				161 88	1st HALF PAID 2nd HALF PAID 1st HALF PAID	MAY 23 1960 MAY 23 1960	11637 97755		7 07 80 94		7 07 80 94						10236
14			284			80 28	1 76				82 04	PAID IN FULL	MAY 10 1960			82 04								10162
15			142			40 14	88				41 02	PAID IN FULL	MAY 10 1960	3366		41 02								
16																								
17																								
18																								
19																								
20																								
			H 490 653 1143			33 158	4 44				33 582					347 81		28 01						

Assessment Roll and Tax List of Real Property in the Town of Shingobee, Cass County, Minnesota, for Taxes for the Year 1959.

Form 1CD

* Indicate Type of Property: R-Residential, C-Commercial, I-Industrial, U-Utility, F-Farm, L-Lakeshore, T-Timber, M-Mineral

	IN WHOSE NAME ASSESSED	TO WHOM TRANSFERRED	DESCRIPTION OF PROPERTY: SUBDIVISION	Sec. or Lot	Town or Block	Rng.	Number of Acres of Land (Acres / 100ths)	No. School District	Indicate Homestead Tax or No	Indicate Agricultural Tax or No	Indicate Type of Property*	TRUE AND FULL VALUATIONS: LAND Exclusive of Structures and Improvements	BUILDINGS and Other Structures	MACHINERY Permanently Attached to Real Estate	TOTAL True and Full Value	ASSESSED VALUATIONS: RURAL: Homestead Up to $4,000 20%	RURAL: Over $4,000 and Non-Homestead 33 1/3%	ALL OTHER: Timber Land Class 3e 20%	ALL OTHER: Homestead Up to $4,000 25%	ALL OTHER: Over $4,000 and Non-Homestead 40%	MACHINERY Permanently Attached to Real Estate 33 1/3%	TOTAL ASSESSED VALUE	Total Assessed Value as Equalized by the Board of Review	FINAL EQUALIZED VALUE
								#				Dollars	Dollars	Dollars	Dollars	Dollars	Dollars	Dollars	Dollars	Dollars	Dollars	Dollars	Dollars	Dollars
1	State of Minnesota		NE¼ of NE¼	20	141	31		119																
2	U. S. of America		NW¼ of NE¼																					
3	U. S. of America		SW¼ of NE¼																					
4	State of Minnesota		SE¼ of NE¼																					
5																								
6	U. S. of America		NE¼ of NW¼																					
7	U. S. of America		NW¼ of NW¼																					
8	U. S. of America		SW¼ of NW¼																					
9	U. S. of America		SE¼ of NW¼																					
10																								
11	U. S. of America		NE¼ of SW¼																					
12	U. S. of America		NW¼ of SW¼																					
13	State of Minnesota		SW¼ of SW¼																					
14	U. S. of America		SE¼ of SW¼																					
15																								
16	State of Minnesota		NE¼ of SE¼																					
17	U. S. of America		NW¼ of SE¼																					
18	U. S. of America		SW¼ of SE¼																					
19	Margaret Ruth McFadden		SE¼ of SE¼				40		Margaret															
20																								
							40																	

VALUATIONS BY SCHOOL DISTRICTS AS EQUALIZED BY DEPARTMENT OF TAXATION

	SOLD FOR TAXES	District No. 119 Rate 2 Mills	District No. ..... Rate ..... Mills	District No. ..... Rate ..... Mills	District No. ..... Rate ..... Mills	District No. ..... Rate ..... Mills	Tax including State Homestead ..... Mills	State Tax on Non-Homestead 6.20 Mills	SPECIAL TAXES	TOTAL TAXES	PAID	WHEN PAID	Number of Receipt	March Settlement 1960	June Settlement 1960	Penalty	November Settlement 1960	Penalty	Collections to Five Monday in January 1961	Penalty	Delinquent on Five Monday in January 1961	Total Delinquent Tax and Penalty	REMARKS
		Dollars	Dollars	Dollars	Dollars	Dollars	$ cts.	$ cts.	$ cts.	$ cts.		Month Day Year		$ cts.	$ cts.	$ cts.	$ cts.	$ cts.	$ cts.	$ cts.	$ cts.	$ cts.	
1																							
2																							
3																							
4																							
5																							
6																							
7																							
8																							
9																							
10																							
11																							
12																							
13																							
14																							
15																							
16																							
17																							
18																							
19		80					2062	50		2112	PAID IN FULL JUN 26 1960		10799				2112	32				10116
20																							
		80					2062	50		2112							2112						

Gilbert Sunrise Beach
Longbow Island
Ontonagon Point
Kabekona Springs
Oakway Island & Addition to June Beach
1-20-63

Assessment Roll and Tax List of Real Property in the Town of Shingobee, Cass County, Minnesota, for Taxes for the Year 1959.

Form 5CD

* Indicate Type of Property: R-Residential, C-Commercial, I-Industrial, U-Utility, F-Farm, L-Lakeshore, T-Timber, M-Mineral

	In Whose Name Assessed	To Whom Transferred	Description of Property: Subdivision	Sec. or Lot	Town or Block	Rng.	Number of Acres of Land (Acres / 100ths)	No. School District	Indicate Improvements Assessed Yes or No	Indicate Full-Value Assessed Yes or No	Indicate Type of Property	True and Full Valuations: Land (Exclusive of Structures and Improvements)	Buildings and Other Structures	Machinery Permanently Attached to Real Estate	Total True and Full Value	Assessed Valuations: Rural: Homestead Up to $4,000 20%	Rural: Over $4,000 and Non-Homestead 33⅓%	All Other: Timber Land Class 3e 20%	All Other: Homestead Up to $4,000 25%	All Other: Over $4,000 and Non-Homestead 40%	Machinery Permanently Attached to Real Estate 33⅓%	Total Assessed Value	Total Assessed Value as Equalized by the Board of Review	Final Equalized Value	Sold for Taxes	Valuations by School Districts as Equalized by Department of Taxation	Tax including State Homestead	State Tax on Non-Homestead	Special Taxes	Total Taxes	Paid	When Paid	Number of Receipt	March Settlement 1960	June Settlement 1960	Penalty	November Settlement 1960	Penalty	Collections to First Monday in January 1961	Penalty	Delinquent on First Monday in January 1961	Total Delinquent Tax and Penalty	Remarks
							Acres					Dollars	Dollars	Dollars	Dollars	Dollars	Dollars	Dollars	Dollars	Dollars	Dollars	Dollars	Dollars	Dollars		Dollars	Dollars	$ cts.	Dollars	$ cts.				$ cts.	$ cts.	$ cts.	$ cts.	$ cts.	$ cts.	$ cts.		
1	Nels A. Olson		NE¼ of NE¼	21	141	31	40	119	No	yes	T														SOLD FOR TAXES	80			20623	50		21122	1									21122	
2	" "		NW¼ of NE¼				40																			145			37336	90		38226	2									38226	
3	" "		SW¼ of NE¼				40																			80			20623	50		21122	3									21122	
4	" "		SE¼ of NE¼				40																			80			20623	50		21122	4									21122	
5																																	5										
6	" "		NE¼ of NW¼				40																		SOLD FOR TAXES	80			20623	50		21122	6									21122	
7	" "		NW¼ of NW¼				40																			80			20623	50		21122	7									21122	
8	" "		SW¼ of NW¼				40																			80			20623	50		21122	8									21122	
9	" "		SE¼ of NW¼				40																			80			20623	50		21122	9									21122	
10																																	10										
11	U. S. of America		NE¼ of SW¼																														11										
12	U. S. of America		NW¼ of SW¼																														12										
13	U. S. of America		SW¼ of SW¼																														13										
14	U. S. of America		SE¼ of SW¼																														14										
15																																	15										
16	Basil Shafner		NE¼ of SE¼				40		yes	yes	F															H 72			1856			1856	16	2nd HALF PAID OCT 4 1960										
17	~~S. of Minn.~~ (Cont) Basil Shafner		NW¼ of SE¼				40		"	"	T															H 24			748			748	17	1st HALF PAID MAY 16 1960	14788		3454		3454					
18	~~S. of Minn.~~ (Cont) " "		SW¼ of SE¼				40		"	"	T															H 29			748			748	18	1st HALF PAID MAY 16 1960	3570										
19	Basil Shafner		SE¼ of SE¼				40		"	"	F															H 138			3556			3556	19	2nd HALF PAID OCT 4 1960										
20																																	20										
			480																							H 268			25078	440		25518					3454		3454			12119	
																										205																	
																										973																	

Assessment Roll and Tax List of Real Property in the Town of Shingobee, Cass County, Minnesota, for Taxes for the Year 1959.

Form 5CD MILLER-DAVIS CO., MINNEAPOLIS

*Indicate Type of Property: R-Residential, C-Commercial, I-Industrial, U-Utility, F-Farm, L-Lakeshore, T-Timber, M-Mineral

	In Whose Name Assessed	To Whom Transferred	Description of Property: Subdivision	Sec. or Lot	Town or Block	Rng.	Number of Acres of Land: Acres	Number of Acres of Land: 100ths	No. School District	Indicate Homestead Tax or No	Indicate Agricultural Tax or No	Indicate Type of Property	True and Full Valuations: Land Exclusive of Structures and Improvements (Dollars)	Buildings and Other Structures (Dollars)	Machinery Permanently Attached to Real Estate (Dollars)	Total True and Full Value (Dollars)	Assessed Valuations: Rural: Homestead Up to $4,000 20% (Dollars)	Rural: Over $4,000 and Non-Homestead 33⅓% (Dollars)	All Other: Timber Land Class 3e 20% (Dollars)	All Other: Homestead Up to $4,000 25% (Dollars)	All Other: Over $4,000 and Non-Homestead 40% (Dollars)	Machinery Permanently Attached to Real Estate 33⅓% (Dollars)	Total Assessed Value (Dollars)	Total Assessed Value as Equalized by the Board of Review (Dollars)	Final Equalized Value (Dollars)
1	U. S. of America		NE¼ of NE¼	22	141	31			# 119																
2	U. S. of America		NW¼ of NE¼																						
3	U. S. of America		SW¼ of NE¼																						
4	U. S. of America		SE¼ of NE¼																						
5																									
6	U. S. of America		NE¼ of NW¼																						
7	U. S. of America		NW¼ of NW¼																						
8	U. S. of America		SW¼ of NW¼																						
9	U. S. of America		~~[illegible]~~ East Lot 3																						
10																									
11	U. S. of America		~~[illegible]~~ East Lot 2																						
12	U. S. of America		~~[illegible]~~ East Lot 4																						
13	State of Minnesota		SW¼ of SW¼ East Lot 5																						
14	Daniel Walsh		~~[illegible]~~ East Lot 1				24	25	No yr T																
15																									
16	U. S. of America		NE¼ of SE¼																						
17	U. S. of America		NW¼ of SE¼																						
18	U. S. of America		SW¼ of SE¼																						
19	U. S. of America		SE¼ of SE¼																						
20																									
							24	25																	

	Sold for Taxes	Valuations by School Districts as Equalized by Department of Taxation: District No. ..... Rate ..... Mills	District No. ..... Rate ..... Mills	District No. ..... Rate ..... Mills	District No. ..... Rate ..... Mills	District No. ..... Rate ..... Mills	District No. ..... Rate ..... Mills	Tax including State Homestead ..... Mills	State Tax on Non-Homestead 6.2 Mills	Special Taxes	Total Taxes	Paid	When Paid: Month	Day	Year	Number of Receipt	March Settlement 1960	June Settlement 1960	Penalty	November Settlement 1960	Penalty	Collections to First Monday in January 1961	Penalty	Delinquent on First Monday in January 1961	Total Delinquent Tax and Penalty	Remarks
		Dollars	Dollars	Dollars	Dollars	Dollars	Dollars	$ cts.	$ cts.	$ cts.	$ cts.						$ cts.	$ cts.	$ cts.	$ cts.	$ cts.	$ cts.	$ cts.	$ cts.	$ cts.	
1												1														
2												2														
3												3														
4												4														
5												5														
6												6														
7												7														
8												8														
9												9														
10												10														
11												11														
12												12														
13												13														
14	SOLD FOR TAXES		80					20 62	50		21 12	14											21 12			
15												15														
16												16														
17												17														
18												18														
19												19														
20												20														
			80					20 62	50		21 12												21 12			

Assessment Roll and Tax List of Real Property in the Town of Shingobee, Cass County, Minnesota, for Taxes for the Year 1959.

Form 5CD MILLER-DAVIS CO., MINNEAPOLIS

* Indicate Type of Property: R-Residential, C-Commercial, I-Industrial, U-Utility, F-Farm, L-Lakeshore, T-Timber, M-Mineral

	In Whose Name Assessed	To Whom Transferred	Description of Property: Subdivision	Sec. or Lot	Town or Block	Rng.	Number of Acres of Land: Acres	Tenths	No. School District	Indicate Homestead Yes or No	Indicate Agricultural Yes or No	Indicate Type of Property	True and Full Valuations: Land Exclusive of Structures and Improvements	Buildings and Other Structures	Machinery Permanently Attached to Real Estate	Total True and Full Value	Assessed Valuations: Rural: Homestead Up to $4,000 20%	Rural: Over $4,000 and Non-Homestead 33⅓%	All Other: Timber Land Class 3a 20%	All Other: Homestead Up to $4,000 25%	All Other: Over $4,000 and Non-Homestead 40%	Machinery Permanently Attached to Real Estate 33⅓%	Total Assessed Value	Total Amount Value as Equalized by the Board of Review	Final Equalized Value
							Acres	Tenths					Dollars	Dollars	Dollars	Dollars	Dollars	Dollars	Dollars	Dollars	Dollars	Dollars	Dollars	Dollars	Dollars
1	U. S. of America		NE¼ of NE¼	23	141	31			119																
2	U. S. of America		NW¼ of NE¼																						
3	U. S. of America		SW¼ of NE¼																						
4	U. S. of America		SE¼ of NE¼																						
5																									
6	U. S. of America		NE¼ of NW¼																						
7	U. S. of America		NW¼ of NW¼																						
8	U. S. of America		SW¼ of NW¼																						
9	U. S. of America		SE¼ of NW¼																						
10																									
11	Mattie Krueger		NE¼ of SW¼				40			yes	yes	F													
12	" "		NW¼ of SW¼				40			"	"	"													
13	" "		SW¼ of SW¼				40			"	"	T													
14	" "		SE¼ of SW¼				40			"	"	F													
15																									
16	U. S. of America		NE¼ of SE¼																						
17	U. S. of America		NW¼ of SE¼																						
18	Annie Marie Johnson & Caroline Gustafson		SW¼ of SE¼				40			no	yes	T													
19	" " " "		~~SE¼ of SE¼~~ Hook Lot 1				29 30			"	"	R													
20																									
							229 30																		

Valuations by School Districts as Equalized by Department of Taxation

	Sold for Taxes	District No. 1 Rate 1.19 Mills	District No. 2 Rate 1.6 Mills	District No. 3 Rate 2.5 Mills	District No. 4 Rate ..... Mills	District No. 5 Rate ..... Mills	District No. 6 Rate ..... Mills	Tax including State Homestead ..... Mills	State Tax on Non-Homestead 1.22 Mills	Special Taxes	Total Taxes		Paid	When Paid: Month	Day	Year	Number of Receipt	March Settlement 1960	June Settlement 1960	Penalty	November Settlement 1960	Penalty	Collections to First Monday in January 1961	Penalty	Delinquent on First Monday in January 1961	Total Delinquent Tax and Penalty	Remarks
		Dollars	Dollars	Dollars	Dollars	Dollars	Dollars	$ cts.	$ cts.	$ cts.	$ cts.							$ cts.	$ cts.	$ cts.	$ cts.	$ cts.	$ cts.	$ cts.	$ cts.	$ cts.	
1												1															
2												2															
3												3															
4												4															
5												5															
6												6															
7												7															
8												8															
9												9															
10												10															
11		H 84						2164			2164	11	Balance Paid	OCT	1	1960											
													Part Paid	MAY	3	1960											
12		H 102						2628			2628	12	Balance Paid	OCT	1	1960	14613		2.50		92.30						10130
													Part Paid	MAY	3	1960	23916										
13		H 48						1236			1236	13	Balance Paid	OCT	1	1960											
													Part Paid	MAY	3	1960											
14		H 134						3452			3452	14	Balance Paid	OCT	1	1960											
													Part Paid	MAY	3	1960											
15												15															
16												16															
17												17															
18		40						2320	56		2376	18	2nd HALF PAID	OCT	3	1960											
													1st HALF PAID	MAY	3	1960	12202		11.88		41.58						10128
19		223						5746	138		5884	19	2nd HALF PAID	OCT	3	1960	13762										
													1st HALF PAID	MAY	3	1960			29.42								
20												20															
		6 368																									
		315						17546	194		17740								43.80		133.60						
		681																									

Assessment Roll and Tax List of Real Property in the Town of Shingobee, Cass County, Minnesota, for Taxes for the Year 1959.

Form 5CD MILLER-DAVIS CO., MINNEAPOLIS

* Indicate Type of Property: R-Residential, C-Commercial, I-Industrial, U-Utility, F-Farm, L-Lakeshore, T-Timber, M-Mineral

	IN WHOSE NAME ASSESSED	TO WHOM TRANSFERRED	DESCRIPTION OF PROPERTY: SUBDIVISION	Sec. or Lot	Town or Block	Reg.	Number of Acres of Land: Acres	Tenths	No. School District	Indicates Homestead or No	Indicates Agricultural Use or No	Indicates Use of Property	TRUE AND FULL VALUATIONS: LAND Exclusive of Structures and Improvements	BUILDINGS and Other Structures	MACHINERY Permanently Attached to Real Estate	TOTAL True and Full Value	ASSESSED VALUATIONS: RURAL: Homestead Up to $4,000 20%	Over $4,000 and Non-Homestead 33⅓%	ALL OTHER: Timber Land Class 3c 20%	Homestead Up to $4,000 25%	Over $4,000 and Non-Homestead 40%	MACHINERY Permanently Attached to Real Estate 33⅓%	TOTAL ASSESSED VALUE	Total Amount Value as Equalized by the Board of Review	FINAL EQUALIZED VALUE
							Acres	Tenths					Dollars	Dollars	Dollars	Dollars	Dollars	Dollars	Dollars	Dollars	Dollars	Dollars	Dollars	Dollars	Dollars
1	U. S. of America		NE¼ of NE¼	24	141	31			119																
2	U. S. of America		NW¼ of NE¼																						
3	U. S. of America		SW¼ of NE¼																						
4	U. S. of America		SE¼ of NE¼																						
5	Hugh V. & Ruth Norton		NE¼ of NW¼ ~~of Ry~~				17	50		yes	yes	T													
6	U. S. of America		NE¼ of NW¼ ~~less 17.50 ac~~ E of Ry																						
7	Hugh V. & Ruth Norton		NW¼ of NW¼				40			yes	yes	T													
8	" " "		SW¼ of NW¼				40			"	"	"													
9	Hugh V. Norton		~~Govt Lot 2~~ W of Ry				22	69		"	"	F													
10	Walter E. Ryan		Govt Lot 2 E of Ry				6	06		Norton		T													
11			NE¼ of SW¼																						
12	Hugh V. Norton		~~NW¼ of SW¼~~ Govt Lot 1 (Lake Bella)				37			yes	yes	T													
13			SW¼ of SW¼																						
14			SE¼ of SW¼																						
15																									
16	U. S. of America		NE¼ of SE¼																						
17	U. S. of America		~~NW¼ of SE¼~~ Govt Lot 3																						
18	U. S. of America		~~SW¼ of SE¼~~ Govt Lot 4 less Ry																						
19	U. S. of America		SE¼ of SE¼																						
20																									
	Joseph Daniel Moran		Part of Lot 1				163	25																	

Cass County, Minnesota, for Taxes for the Year 1959.

	SOLD FOR TAXES	VALUATIONS BY SCHOOL DISTRICTS AS EQUALIZED BY DEPARTMENT OF TAXATION: District No. 119 Rate 45 Mills	District No. Rate ..... Mills	District No. Rate ..... Mills	District No. Rate ..... Mills	District No. Rate ..... Mills	District No. Rate ..... Mills	Tax including State Homestead ..... Mills	State Tax on Non-Homestead 1.25 ..... Mills	SPECIAL TAXES	TOTAL TAXES	PAID	WHEN PAID: Month Day Year	Number of Receipt	March Settlement 1960	June Settlement 1960	Penalty	November Settlement 1960	Penalty	Collections to First Monday in January 1961	Penalty	Delinquent on First Monday in January 1961	Total Delinquent Tax and Penalty	REMARKS
		Dollars	Dollars	Dollars	Dollars	Dollars	Dollars	$ cts.	$ cts.	$ cts.	$ cts.				$ cts.	$ cts.	$ cts.	$ cts.	$ cts.	$ cts.	$ cts.	$ cts.	$ cts.	
1																								
2																								
3																								
4																								
5		H 23						592			592	2nd HALF PAID OCT 17 1960 / 1st HALF PAID MAY 20 1960	16816 / 9778			2 96		2 96						14132
6																								
7		H 57						1468			1468	2nd HALF PAID OCT 17 1960 / 1st HALF PAID MAY 20 1960				7 34		7 34						14132
8		H 28						722			722	2nd HALF PAID OCT 17 1960 / 1st HALF PAID MAY 20 1960	16816 / 9778			3 61		3 61						"
9		H 23						592			592	2nd HALF PAID OCT 17 1960 / 1st HALF PAID MAY 20 1960				2 96		2 96						"
10		10						258	06		264	PAID IN FULL MAY 26 1960	12319			2 64								14131
11																								
12		H 8						206			206	PAID IN FULL JAN 12 1960	51		2 06									
13																								
14																								
15																								
16																								
17																								
18																								
19																								
20																								
		H 139																						
		10						3838	06		3844				2 06	19 51		16 57						
		149						3838																

Assessment Roll and Tax List of Real Property in the Town of Shingobee

Form 5CD MILLER-DAVIS CO., MINNEAPOLIS

* Indicate Type of Property: R-Residential, C-Commercial, I-Industrial, U-Utility, F-Farm, L-Lakeshore, T-Timber, M-Mineral

	IN WHOSE NAME ASSESSED	TO WHOM TRANSFERRED	DESCRIPTION OF PROPERTY: SUBDIVISION	Sec. or Lot	Town or Block	Rng.	Number of Acres of Land: Acres	Tenths	No. School District	Indicate Homestead Tax or No	Indicate Agricultural Tax or No	Indicate Type of Property	TRUE AND FULL VALUATIONS: LAND Exclusive of Structures and Improvements (Dollars)	BUILDINGS and Other Structures (Dollars)	MACHINERY Permanently Attached to Real Estate (Dollars)	TOTAL True and Full Value (Dollars)	ASSESSED VALUATIONS: RURAL: Homestead Up to $4,000 20% (Dollars)	RURAL: Over $4,000 and Non-Homestead 33⅓% (Dollars)	ALL OTHER: Timber Land Class 3a 20% (Dollars)	ALL OTHER: Homestead Up to $4,000 25% (Dollars)	ALL OTHER: Over $4,000 and Non-Homestead 40% (Dollars)	ALL OTHER: MACHINERY Permanently Attached to Real Estate 33⅓% (Dollars)	TOTAL ASSESSED VALUE (Dollars)	Total Assessed Value as Equalized by the Board of Review (Dollars)	FINAL EQUALIZED VALUE (Dollars)
	U. S. of America		1 NE¼ of NE¼ less Ry R/W				25	141	31																
	U. S. of America		2 NW¼ of NE¼																						
	U. S. of America		3 SW¼ of NE¼																						
	U. S. of America		4 SE¼ of NE¼																						
	Marvin H. & Miriam E. Berry		5 Part of W½ of Govt Lot 4							No	No	L													
	Rudolph Mellen et al		6 ~~NE¼ of NW¼ Govt Lot 1~~				16	40		No	yes	T													
	Edith M. & H. W. Jensen		Part of Govt Lot 4 of NE¼ of SW¼ E 40 rods of W½ of W½ of Govt Lot 4 less 100'					46		yes	No	R													
	Spencer & Alenia Kiebo		S4 less 60' x 200' deed to A parcel in SE cor of E½ of Govt Lot 4				9	95		"	"	"													
	Spencer-Ross Post 134 American Legion-Walker		9 ~~NE¼ of NW¼ Govt Lot 2~~				49	71		No	No	L													
	Spencer & Alenia Kiebo		10 E 40 rods of NE¼ of SW¼				21	61		yes	yes	T													
	Myron H. & Florence Hasselman		11 W½ of NE¼ of SW¼ less 15 ac.				20	36		yes	No	R													
	Agnes Lockman		12 Lot 3 Lot 3 of Cresent Beach less 5 ac. & less 1 ac. sold				4			yes	"	R													
	Frank G. Throckfield		13 5 ac. of Govt Lot 3				5			No	No	R													
	Myron H. & Florence Hasselman		14 W½ of Govt Lot 4 less sold				5	75		yes	No	R													
	Harold H. & Sylvia Haase		15 50' x 389' on E. side of Cresent Beach					33		No	No	L													
	U. S. of America		16 NE¼ of SE¼ less Ry																						
	Spencer & Alenia Kiebo		17 NW¼ of SE¼ " "							yes	yes	T													
	" " "		18 SW¼ of SE¼ " " less 1 ac.				35	33		"	"	"													
	" " "		19 SE¼ of SE¼ less 1 ac. Ry				35	73		"	"	"													
	Wilding E. Christoffersen (Cont on next page)		Bounded on the N. by S½ N on S. L. Cabin on L. Lake; on the E. by E. boundary of Lot 2 & 3, Cresent Beach; on S. side of S. line of Govt Lot 3 less Shirley Beach				44			No	No	L													
							26	97																	

Marvin H. & Miriam E. Berry. all that portion of E 40 rods of Govt Lot 4 - Lake.

	SOLD FOR TAXES	VALUATIONS BY SCHOOL DISTRICTS AS EQUALIZED BY DEPARTMENT OF TAXATION: District No. ..... Rate ..... Mills (Dollars)	District No. ..... Rate ..... Mills (Dollars)	District No. ..... Rate ..... Mills (Dollars)	District No. ..... Rate ..... Mills (Dollars)	District No. ..... Rate ..... Mills (Dollars)	District No. ..... Rate ..... Mills (Dollars)	Tax including State Homestead ..... Mills ($ cts.)	State Tax on Non-Homestead 6.27 ..... Mills ($ cts.)	SPECIAL TAXES ($ cts.)	TOTAL TAXES ($ cts.)		PAID	WHEN PAID (Month Day Year)	Number of Receipt	March Settlement 1960 ($ cts.)	June Settlement 1960 ($ cts.)	Penalty ($ cts.)	November Settlement 1960 ($ cts.)	Penalty ($ cts.)	Collections to First Monday in January 1961 ($ cts.)	Penalty ($ cts.)	Delinquent on First Monday in January 1961 ($ cts.)	Total Delinquent Tax and Penalty ($ cts.)	REMARKS
1												1												
2												2												
3												3												
4												4												
5				65				18.38	40		18.78	5	PAID IN FULL	MAY 18 1960	7109		18.78							11770.
6		107						27.58	66		28.24	6	PAID IN FULL	MAY 18 1960	7098		28.24							10134
7				H 356				100.64			100.64	7	PAID IN FULL	MAY 9 1960	3338		100.64							11776.
8				H 121				34.20			34.20	8	PAID IN FULL	APR 20 1960	4703		34.20							10062
9				48				13.56	30		13.86	9	PAID IN FULL	MAY 31 1960	11226		13.86							10047.
10		H 42						10.82			10.82	10	PAID IN FULL	APR 20 1960	4708		10.82							10067
11				H 10				2.82			2.82	11	2nd HALF PAID 1st HALF PAID	SEP 21 1960 MAY 2 1960	11848 4795		1.41		1.41					11766.
12				H 95				26.86			26.86	12	PAID IN FULL	APR 18 1960	4642		26.86							11761
13				234				66.14	1.46		67.60	13	PAID IN FULL	MAY 23 1960	12038		67.60							11759
14				H 143 143				81.98	.92		82.90	14	2nd HALF PAID 1st HALF PAID	SEP 21 1960 MAY 21 1960	11848 4771		41.45		41.45					11766.
15				40				11.30	.24		11.54	15	PAID IN FULL	MAY 16 1960	8505		11.54							1962
16												16												
17		H 21						5.42			5.42	17	PAID IN FULL	APR 20 1960	4703		5.42							10067
18		H 27						6.96			6.96	18	PAID IN FULL	APR 20 1960			6.96							"
19		H 23						5.92			5.92	19	PAID IN FULL	APR 20 1960			5.92							"
20		H 115 100 220	H 925 = 838 100 = 91 1517 = 737	260 H 925 = 838 100 = 91 1517 = 737				73.50 56.70 47.98 486.08	1.64 .56		75.14 49.68	20	2nd HALF PAID 1st HALF PAID	OCT 11 1960 MAY 16 1960	11919 8576		37.56		37.56					11750

Assessment Roll and Tax List of Real Property in the Town of Shingobee, Cass County, Minnesota, for Taxes for the Year 1959.

Form 5(C) MILLER-DAVIS CO., MINNEAPOLIS

* Indicate Type of Property: R-Residential, C-Commercial, I-Industrial, U-Utility, F-Farm, L-Lakeshore, T-Timber, M-Mineral

In Whose Name Assessed	To Whom Transferred	Description of Property: Subdivision	Sec. or Lot	Town or Block	Reg.	Number of Acres of Land (Acres / 100ths)	No. School District	Indicate Homestead Tax or No	Indicate Agricultural Tax or No	Indicate Type of Property*	True and Full Valuations: Land (Exclusive of Structures and Improvements)	Buildings and Other Structures	Machinery Permanently Attached to Real Estate	Total True and Full Value	Assessed Valuations: Rural: Homestead Up to $4,000 20%	Rural: Over $4,000 and Non-Homestead 33⅓%	All Other: Timber Land Class 3a 20%	All Other: Homestead Up to $4,000 25%	All Other: Over $4,000 and Non-Homestead 40%	All Other: Machinery Permanently Attached to Real Estate 33⅓%	Total Assessed Value	Total Assessed Value as Equalized by the Board of Review	Final Equalized Value
						Acres					Dollars	Dollars	Dollars	Dollars	Dollars	Dollars	Dollars	Dollars	Dollars	Dollars	Dollars	Dollars	Dollars
H. J. & Dorothy Manty		E.100' of W. 200' of that part of E.½ of that lot lying between Hwy #19 & Sec Mile Lake	25	144	31	46	119	No	No	R													
James C. & Virginia M. Ellenstein		2 Part of W½ of Govt Lot 4						No	"	L													
Jens P. Pederson		3 200'x 335' of Govt Lot 4				1.61		Yes	"	R													
Loran E. Hay		4 W.100' of E. 40 rds of Govt Lot 4 lying between Hwy #19 & Sec Mile Lake				12		No	"	R													
Anna M. Erickson		5 Part of Govt Lot 3 N. of Lot 20 Crescent Beach						No	"	"													
H. W. & Edith Jensen		6 30' on lakeshore Govt Lot 3				30		No	"	L													
" "		7 30' on bdy of SA #19 in Govt Lot 4				12		No	"	T													
O. Fred & Marie Fischer		8 4.5 acs of Govt Lot 4				4.5		No		C													
E. V. & Lydia A. Adams		Part of NE¼ of SW¼ of Govt Lot 4				33		No	No	R													
Howard E. & Georgette M. Ames		10 10 & 200' of Govt Lot 4 of NE¼ of SW¼				46		No	No	R													
Fred E. Sexton		11 60'x60'x80'x60' of Govt Lot 4						No	"	"													
Raymond & Dorothy B. Rose		12 " " 84' on E of E¼ of Govt Lot 4				50		No	"	"													
Frank A. & Laura M. Riley		13 Part of Govt Lot 3 lying N. of Govt Lot 19 Plat of Crescent Beach						No	"	"													
Myron J. & Florence Hexeldman		14 Part of Govt Lot 4						No	No	C													
Lawrence & Beulah Brown		15 Part of NE¼ of SW¼ of Govt Lot 4				3.67		Yes	"	R													
Hans D. & Edith M. Jensen		Part of Govt Lot 3 lying N. of Govt Lot 15 Crescent Beach				6.50		No	No	T													
Leonard & Mary Sowell		17 All that part of Govt Lot 3 lying N. of Lot 15 All / Crescent Beach Sec 14 SAR 12				75		No	No	R													
Anna Borkman		18 Part of Govt Lot 3 lying N. of Lots 21, 22 & 23 Crescent Beach						Yes	"	"													
Roscoe Q. & Rose M. Kelp		19 Part of Govt Lot 3 lying N. of Lots 20 & 18 All / Crescent Beach						Yes	No	T													
A. J. & Edith Blodgett		20 All that part of Govt Lot 3 lying N. of Lot 16 & 17 All / Crescent Beach Sec 14 SAR 12				1.50		Yes	"	R													
(Continued on next page)						20.37																	

Valuations by School Districts as Equalized by Department of Taxation: District No. ..... Rate ..... Mills; District No. ..... Rate ..... Mills; District No. 7 Rate 19.4 Mills; District No. ..... Rate ..... Mills; District No. ..... Rate ..... Mills

	Sold for Taxes (Dollars)	(Dollars)	(Dollars)	(Dollars)	(Dollars)	(Dollars)	Tax including State Homestead ..... Mills ($ cts.)	State Tax on Non-Homestead 6.21 Mills ($ cts.)	Special Taxes ($ cts.)	Total Taxes ($ cts.)	Paid	When Paid (Month Day Year)	Number of Receipt	March Settlement 1960 ($ cts.)	June Settlement 1960 ($ cts.)	Penalty ($ cts.)	November Settlement 1960 ($ cts.)	Penalty ($ cts.)	Collections to First Monday in January 1961 ($ cts.)	Penalty ($ cts.)	Delinquent on First Monday in January 1961 ($ cts.)	Total Delinquent Tax and Penalty ($ cts.)	Remarks
1			184				5.08	1.14		53.16	1 PAID IN FULL	MAY 16 1960	8554		53.16								11757
2			67				18.99	42		19.36	2 PAID IN FULL	MAY 23 1960	12103		19.36								11773
3			H 68				19.77			19.22	3 PAID IN FULL	MAY 16 1960	8575		19.22								11775
4			230				65.02	1.44		66.46	4 2nd HALF PAID	OCT 31 1960	19201		33.23		33.23						11777
											1st HALF PAID	MAY 31 1960	15745										
5			144				40.70	90		41.60	5 PAID IN FULL	MAY 18 1960	7096		41.60								11368
6			243				68.68	1.52		70.20	6 PAID IN FULL	MAY 9 1960	3838		70.20								11774
7			12				3.40	08		3.48	7 PAID IN FULL	MAY 9 1960			3.48								"
8			H 166				103.74	1.26		1050.0	2nd HALF PAID	OCT 31 1960	19245		52.50		52.50						11762
			201								1st HALF PAID	MAY 31 1960	15743										
9			327				92.44	2.04		94.48	9 PAID IN FULL	MAY 18 1960	7105		94.48								11756
10	SOLD FOR TAXES		395				111.66	2.46		114.12	10 PAID IN FULL	MAY 23 1960	12121		114.12								10598
11			117				33.08	72		33.80	11 PAID IN FULL	MAY 23 1960	12122		33.80								1380
12			195				55.12	1.22		56.34	12 PAID IN FULL	MAY 31 1960	13472		56.34								11758
13			75				21.20	46		21.66	13 PAID IN FULL	MAY 16 1960	3228		21.66								11767
14			33				9.32	20		9.52	14 PAID IN FULL	SEP 26 1960	19498		4.76		4.76						11760
											1st HALF PAID	MAY 31 1960	15744										
15			H 164				46.36			46.36	15 PAID IN FULL	MAY 31 1960	15746		46.36								11774
16			40				11.30	24		11.54	16 PAID IN FULL	APR 25 1960	4722		11.54								11772
17			85				24.02	52		24.54	17 PAID IN FULL	MAY 16 1960	8556		24.54								11772
18			H 89				25.16			25.16	18 PAID IN FULL	MAY 11 1960	3427		25.16								11769
19			H 20				5.66			5.66	19 PAID IN FULL	MAY 18 1960	7116		5.66								11779
20			H 159				44.94			44.94	20 PAID IN FULL	MAY 11 1960	3426		44.94								
			H 666																				
			3345																				
			3014				851.98	14.62		866.60					776.11		90.49						

Assessment Roll and Tax List of Real Property in the Town of Shingobee, Cass County, Minnesota, for Taxes for the Year 1959.

Form 1CD

* Indicate Type of Property: R-Residential, C-Commercial, I-Industrial, U-Utility, F-Farm, L-Lakeshore, T-Timber, M-Mineral

	IN WHOSE NAME ASSESSED	TO WHOM TRANSFERRED	DESCRIPTION OF PROPERTY: SUBDIVISION	Sec. or Lot	Town or Block	Reg.	Number of Acres of Land: Acres	100ths	No. School District	Indicate Homestead by Yes or No	Indicate Agricultural by Yes or No	Indicate Type of Property*	TRUE AND PULL VALUATIONS: LAND Exclusive of Structures and Improvements (Dollars)	BUILDINGS and Other Structures (Dollars)	MACHINERY Permanently Attached to Real Estate (Dollars)	TOTAL True and Full Value (Dollars)	ASSESSED VALUATIONS: RURAL: Homestead Up to $4,000 20% (Dollars)	RURAL: Over $4,000 and Non-Homestead 33⅓% (Dollars)	ALL OTHER: Timber Land Class 3c 20% (Dollars)	ALL OTHER: Homestead Up to $4,000 25% (Dollars)	ALL OTHER: Over $4,000 and Non-Homestead 40% (Dollars)	ALL OTHER: MACHINERY Permanently Attached to Real Estate 33⅓% (Dollars)	TOTAL ASSESSED VALUE (Dollars)	Total Assessed Value as Equalized by the Board of Review (Dollars)	FINAL EQUALIZED VALUE (Dollars)
1			NE¼ of NE¼	25	141	31			119																
2			NW¼ of NE¼																						
3			SW¼ of NE¼																						
4	D. P. & Grace L. Teeri		SE¼ of NE¼																						
5			Part of Govt Lot 3 lying N. of Lots 18 & 19, Oak Island Beach																						
6			NE¼ of NW¼																						
7			NW¼ of NW¼																						
8			SW¼ of NW¼																						
9			SE¼ of NW¼																						
10																									
11			NE¼ of SW¼																						
12			NW¼ of SW¼																						
13			SW¼ of SW¼																						
14			SE¼ of SW¼																						
15																									
16			NE¼ of SE¼																						
17			NW¼ of SE¼																						
18			SW¼ of SE¼																						
19			SE¼ of SE¼																						
20																									

	VALUATIONS BY SCHOOL DISTRICTS AS EQUALIZED BY DEPARTMENT OF TAXATION: District No. ..... Rate ..... Mills (Dollars)	District No. ..... Rate ..... Mills (Dollars)	District No. ..... Rate ..... Mills (Dollars)	District No. ..... Rate ..... Mills (Dollars)	District No. ..... Rate ..... Mills (Dollars)	District No. ..... Rate ..... Mills (Dollars)	SOLD FOR TAXES	Tax including State Homestead ..... Mills ($ cts.)	State Tax on Non-Homestead ..... Mills ($ cts.)	SPECIAL TAXES ($ cts.)	TOTAL TAXES ($ cts.)		PAID: WHEN PAID Month Day Year	Number of Receipt	March Settlement 1960 ($ cts.)	June Settlement 1960 ($ cts.)	Penalty ($ cts.)	November Settlement 1960 ($ cts.)	Penalty ($ cts.)	Collections to First Monday in January 1961 ($ cts.)	Penalty ($ cts.)	Delinquent on First Monday in January 1961 ($ cts.)	Total Delinquent Tax and Penalty ($ cts.)	REMARKS
1												1												
2												2												
3												3												
4												4												
5												5												
6												6												10019
7												7												
8												8												
9												9												
10												10												
11												11												
12												12												
13												13												
14												14												
15												15												
16												16												
17												17												
18												18												
19												19												
20												20												

Assessment Roll and Tax List of Real Property in the Town of Shingobee, Cass County, Minnesota, for Taxes for the Year 1959.

Form 5CD

* Indicate Type of Property: R-Residential, C-Commercial, I-Industrial, U-Utility, F-Farm, L-Lakeshore, T-Timber, M-Mineral

	In Whose Name Assessed	To Whom Transferred	Description of Property: Subdivision	Sec. or Lot	Town or Block	Rng.	Number of Acres of Land (Acres / 100ths)	No. School District	Indicate Homestead Yes or No	Indicate Agricultural Yes or No	Indicate Type of Property	True and Full Valuations: Land Exclusive of Structures and Improvements	Build-dings and Other Structures	Machinery Permanently Attached to Real Estate	Total True and Full Value	Assessed Valuations: Rural: Homestead Up to $4,000 20%	Rural: Over $4,000 and Non-Homestead 33⅓%	All Other: Timber Land Class 3a 20%	All Other: Homestead Up to $4,000 25%	All Other: Over $4,000 and Non-Homestead 40%	Machinery Permanently Attached to Real Estate 33⅓%	Total Assessed Value	Total Assessed Value as Equalized by the Board of Review	Final Equalized Value	Remarks
							Acres					Dollars	Dollars	Dollars	Dollars	Dollars	Dollars	Dollars	Dollars	Dollars	Dollars	Dollars	Dollars	Dollars	
1	Elizabeth L. & Hubert W. Lee		NE¼ of NE¼ (Govt Lot 1)	26	141	31	53.25	119	No	yes	T														
2			NW¼ of NE¼																						
3			SW¼ of NE¼ (Govt Lot 2)				54.77																		
4	" " "		SE¼ of NE¼						No	yes	T														
5																									
6	Lorentz Kruenger		NE¼ of NW¼				39		No	yes	T														
7	" "		NW¼ of NW¼				39.75		No	"	"														
8	State of Minnesota		SW¼ of NW¼																						
9	State of Minnesota		SE¼ of NW¼																						
10	Edmund C. & Matthilda Thomas		18 acres of Govt Lot 3 Less Burial Tract				18		yes	yes	T														
11	U. S. of America		NE¼ of SW¼																						
12	U. S. of America		NW¼ of SW¼																						
13	U. S. of America		~~SW¼ of SW¼~~ Govt Lot 6																						
14	U. S. of America		~~SE¼ of SW¼~~ Govt Lot 5 W. 255' of E 420' of Govt Lot 3 Lotten																						
15	Olaf & Bertha Hanson		Portage Lot 4 Sec 14 T 141 R 31 Less E 100				1.50		yes	No	R														
16	Alexia Kubes		E 170' of W. Lot 3 N of Hwy #14				1.25		No	yes	T														
17	U. S. of America		NW¼ of SE¼																						
18	Al E. Wood, Ellen W. Wolthamm &		SW¼ of SE¼ (Govt Lot 4 Less E. 350')				45.96		No	No	L														
19	Clarence J. Eisengeter & Sadie B.		SE¼ of SE¼ Patten & Cook Count																						
20	Roy E. & Edna E. Cole		E 100 of W. 255 of E 420 of Govt Lot 3 Lying between Old Hwy #14 & Portage Lake				6		No	No	R														
							269.48																		

Cass County, Minnesota, for Taxes for the Year 1959.

	Sold for Taxes	Valuations by School Districts as Equalized by Department of Taxation: District No. ..... Rate ..... Mills	District No. 1 Rate 61 Mills	District No. ..... Rate ..... Mills	District No. 1 Rate 61 Mills	District No. ..... Rate ..... Mills	District No. ..... Rate ..... Mills	Tax including State Homestead	State Tax on Non-Homestead	Special Taxes	Total Taxes	Paid	When Paid (Month Day Year)	Number of Receipt	March Settlement 1960	June Settlement 1960	Penalty	November Settlement 1960	Penalty	Collections to First Monday in January 1961	Penalty	Delinquent on First Monday in January 1961	Total Delinquent Tax and Penalty	Remarks
		Dollars	Dollars	Dollars	Dollars	Dollars	Dollars	$ cts.	$ cts.	$ cts.	$ cts.				$ cts.	$ cts.	$ cts.	$ cts.	$ cts.	$ cts.	$ cts.	$ cts.	$ cts.	
1		126						3746	78		3324	2nd HALF PAID	OCT 31 1960											
2												1st HALF PAID	MAY 31 1960	15761		162								14135
3														19204										
4		135						3478	84		3562	2nd HALF PAID	OCT 31 1960					3443						
5												1st HALF PAID	MAY 31 1960	15761		178								12155
6		104						2680	64		2744	Balance Paid	OCT 11 1960											
7		104						2680	64		2744	Part Paid	MAY 31 1960	16413										10120
8												Balance Paid	OCT 31 1960	23790		250		5238						"
9												Part Paid	MAY 31 1960											
10		421						5421			5421	PAID IN FULL	JAN 26 1960	2489	542									10433
11																								
12																								
13																								
14																								
15			196					5540			5540	2nd HALF PAID	OCT 31 1960	15241		277		2776						
16												1st HALF PAID	MAY 31 1960	15794										11201
17			10					282	06		288	PAID IN FULL	APR 20 1960	4703		28								10067
18																								
19			60					1646	38		1734	PAID IN FULL	JAN 25 1960	203	1734									11997
20																								"
		421	170					5370	118		5488	2nd HALF PAID	OCT 31 1960	19244										11802
			170					12626				1st HALF PAID	MAY 20 1960	17768		2744		2744						
		492						17848	452		25766													
		492						25514							2276	2744		14135						

Hungdee
1957

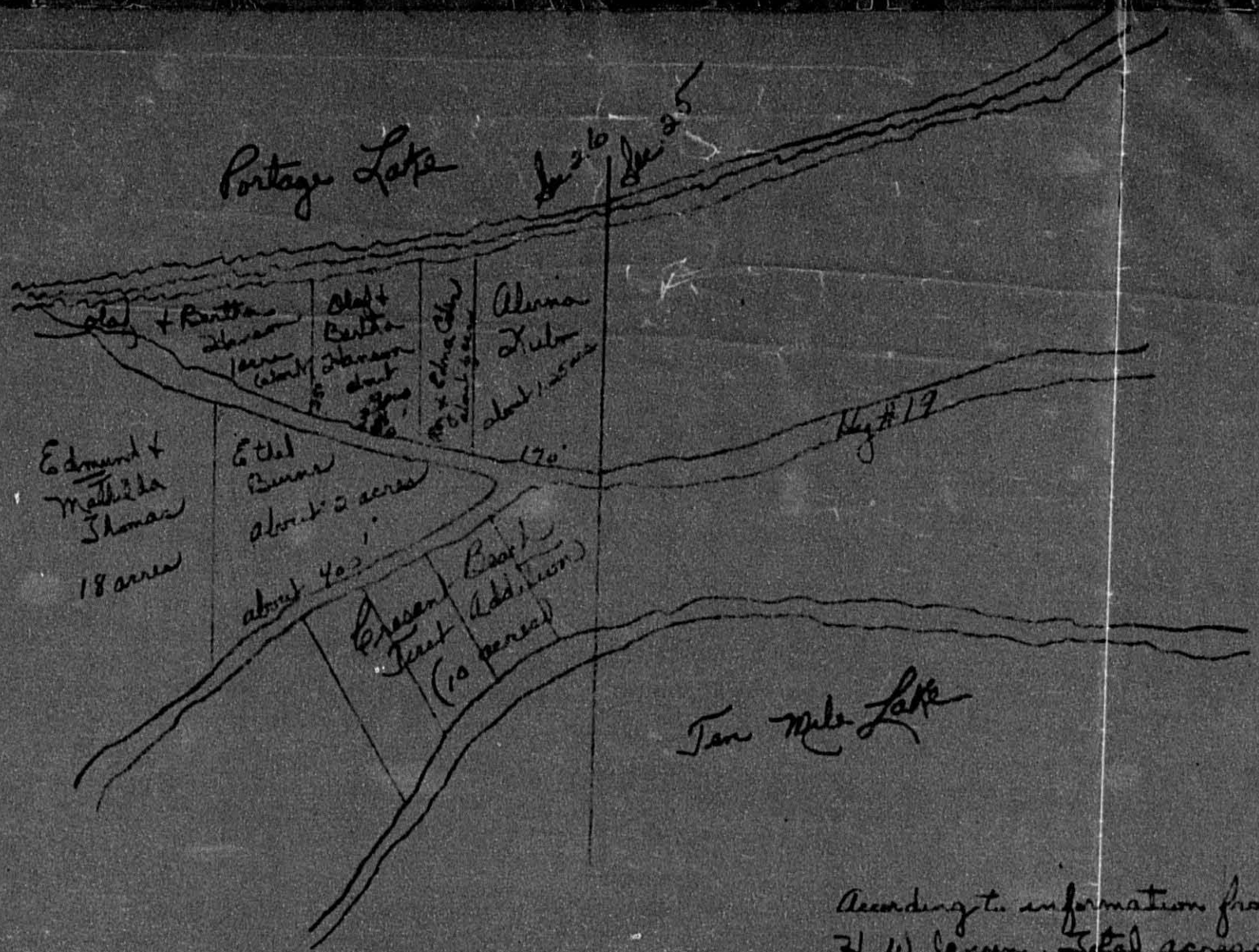

According to information from Ed Jensen. Total acreage of Lot 3 - Sec 26 - 33.75 acres

Assessment Roll and Tax List of Real Property in the Town of Shingobee, Cass County, Minnesota, for Taxes for the Year 1959.

Form 3CD

* Indicate Type of Property: R-Residential, C-Commercial, I-Industrial, U-Utility, F-Farm, L-Lakeshore, T-Timber, M-Mineral

	IN WHOSE NAME ASSESSED	TO WHOM TRANSFERRED	DESCRIPTION OF PROPERTY: SUBDIVISION	Sec. or Lot	Town Rge. or Block	Rng.	Number of Acres of Land (Acres / 100ths)	No. School District	Indicate Type of Real Estate Tax in Re	Indicate Type of Real Estate Tax in Re	Indicate Type of Personal Property	TRUE AND FULL VALUATIONS: LAND Exclusive of Structures and Improvements (Dollars)	BUILDINGS and Other Structures (Dollars)	MACHINERY Permanently Attached to Real Estate (Dollars)	TOTAL True and Full Value (Dollars)	ASSESSED VALUATIONS: RURAL: Homestead Up to $1,000 20% (Dollars)	RURAL: Over $1,000 and Non-Homestead 33⅓% (Dollars)	RURAL: Timber Land Class 3a 20% (Dollars)	ALL OTHER: Homestead Up to $1,000 25% (Dollars)	ALL OTHER: Over $1,000 and Non-Homestead 40% (Dollars)	ALL OTHER: Permanently Attached to Real Estate 33⅓% (Dollars)	TOTAL ASSESSED VALUE (Dollars)	Total Assessed Value as Equalized by the Board of Review (Dollars)	FINAL EQUALIZED VALUE (Dollars)
1	Ethel B. Burns		Approx. E 400' of the E part of Govt Lot 3 Begin at Lake Cross Beach Sub addition Lot 19	26	141	31	2	119	Res	Res	R													
2			NW¼ of NE¼																					
3			SW¼ of NE¼																					
4			SE¼ of NE¼																					
5	Oliver & Bertha Hanson		All that part of Govt Lot 3 lying N. of the #17 & W. of Bogish Creek Tract				1		Res	Res	L													
6			NE¼ of NW¼																					
7			NW¼ of NW¼																					
8			SW¼ of NW¼																					
9			SE¼ of NW¼																					
10																								
11			NE¼ of SW¼																					
12			NW¼ of SW¼																					
13			SW¼ of SW¼																					
14			SE¼ of SW¼																					
15																								
16			NE¼ of SE¼																					
17			NW¼ of SE¼																					
18			SW¼ of SE¼																					
19			SE¼ of SE¼																					
20																								

3

	SOLD FOR TAXES	VALUATIONS BY SCHOOL DISTRICTS AS EQUALIZED BY DEPARTMENT OF TAXATION: District No. ..... Rate ..... Mills (Dollars)	District No. ..... Rate ..... Mills (Dollars)	District No. ..... Rate ..... Mills (Dollars)	District No. 119 Rate 30.67 Mills (Dollars)	District No. ..... Rate ..... Mills (Dollars)	District No. ..... Rate ..... Mills (Dollars)	Tax including State Homestead ..... Mills ($ cts.)	State Tax on Non-Homestead 6.52 Mills ($ cts.)	SPECIAL TAXES ($ cts.)	TOTAL TAXES ($ cts.)		PAID	WHEN PAID: Month Day Year	Number of Receipt	March Settlement 1960 ($ cts.)	June Settlement 1960 ($ cts.)	Penalty ($ cts.)	November Settlement 1960 ($ cts.)	Penalty ($ cts.)	Collections to First Monday in January 1961 ($ cts.)	Penalty ($ cts.)	Delinquent on First Monday in January 1961 ($ cts.)	Total Delinquent Tax and Penalty ($ cts.)	REMARKS
1				# 142				4014			4014	1	PAID IN FULL	MAY 2 1960	4797		4014							11793
2												2												
3												3												
4												4												
5				33				932	20		952	5	2ND HALF PAID 1ST HALF PAID	OCT 27 1960 MAY 31 1960	15241 15741		476		476					11801
6												6												
7												7												
8												8												
9												9												
10												10												
11												11												
12												12												
13												13												
14												14												
15												15												
16												16												
17												17												
18												18												
19												19												
20												20												
				# 142 33 175				4946	20		4966						4490		476					

Assessment Roll and Tax List of Real Property in the Town of Shingobee, Cass County, Minnesota, for Taxes for the Year 1959.

Form 3CD

* Indicate Type of Property: R-Residential, C-Commercial, I-Industrial, U-Utility, F-Farm, L-Lakeshore, T-Timber, M-Mineral

	In Whose Name Assessed	To Whom Transferred	Description of Property: Subdivision	Sec. or Lot	Town or Block	Rng.	Number of Acres of Land: Acres	100ths	No. School District	Indicate Homestead Tax or No	Indicate Agricultural Tax or No	Indicate Type of Property*	True and Full Valuations: Land Exclusive of Structures and Improvements	Buildings and Other Structures	Machinery Permanently Attached to Real Estate	Total True and Full Value	Assessed Valuations: Rural: Homestead Up to $4,000 20%	Rural: Over $4,000 and Non-Homestead 33⅓%	All Other: Timber Land Class 2a 20%	All Other: Homestead Up to $3,000 25%	All Other: Over $3,000 and Non-Homestead 40%	Machinery Permanently Attached to Real Estate 33⅓%	Total Assessed Value	Total Assessed Value as Equalized by the Board of Review	Final Equalized Value
													Dollars	Dollars	Dollars	Dollars	Dollars	Dollars	Dollars	Dollars	Dollars	Dollars	Dollars	Dollars	Dollars
1	U. S. of America		NE¼ of NE¼	27	141	31			119																
2	U. S. of America		NW¼ of NE¼																						
3	U. S. of America		SW¼ of NE¼																						
4	U. S. of America		SE¼ of NE¼																						
5																									
6	U. S. of America		~~Park~~ Park Lot 1																						
7	U. S. of America		~~Park~~ Park Lot 2																						
8	Dora J. Fine		SW¼ of NW¼ except part lyg W. of Hy				40			yes	yes	R													
9	U. S. of America		SE¼ of NW¼																						
10	Floyd Borman		All of SW¼ of NW¼ & lying W. of Hy							no	yes	T													
11	U. S. of America		NE¼ of SW¼																						
12	Ernest A. & Edna Laura Collins		NW¼ of SW¼				40			yes	yes	R													
13	U. S. of America		SW¼ of SW¼																						
14	U. S. of America		SE¼ of SW¼																						
15																									
16	U. S. of America		NE¼ of SE¼																						
17	George Ewen		NW¼ of SE¼				40			No	yes	T													
18	" "		SW¼ of SE¼				40			"	"	"													
19	" "		SE¼ of SE¼				40			"	"	"													
20																									
							200																		

	Sold for Taxes	Valuations by School Districts as Equalized by Department of Taxation: District 119 Rate 25 Mills	District No. ..... Rate ..... Mills	District No. ..... Rate ..... Mills	District No. ..... Rate ..... Mills	District No. ..... Rate ..... Mills	District No. ..... Rate ..... Mills	Tax including State Homestead ..... Mills	State Tax on Non-Homestead 6.22 Mills	Special Taxes	Total Taxes	Paid	When Paid: Month Day Year	Number of Receipt	March Settlement 1960	June Settlement 1960	Penalty	November Settlement 1960	Penalty	Collections to First Monday in January 1961	Penalty	Delinquent on First Monday in January 1961	Penalty	Total Delinquent Tax and Penalty	Remarks
		Dollars	Dollars	Dollars	Dollars	Dollars	Dollars	$ cts.	$ cts.	$ cts.	$ cts.				$ cts.	$ cts.	$ cts.	$ cts.	$ cts.	$ cts.	$ cts.	$ cts.	$ cts.	$ cts.	
1																									
2																									
3																									
4																									
5																									
6																									
7																									
8		#106						2732			2732	PAID IN FULL	SEP 28 1960	16473				27 32							1 1162 82 82
9																									
10		25						64	16		6 60	PAID IN FULL	MAY 18 1960	7122		6 60									1 1157
11																									
12	SOLD FOR TAXES	#66						1700			1700											17 00			
13																									
14																									
15																									
16																									
17		67						1726	42		17 68	PAID IN FULL	MAR 22 1960			17 68									
18		67						1726	42		17 68	PAID IN FULL	MAR 22 1960	14403		17 68									104 82
19		67						1726	42		17 68	PAID IN FULL	MAR 22 1960			17 68									"
20																									"
		#172																							
		226						10254	142		10396					59 64		27 32				17 00			
		398																							

Old Sunrise Beach
Longbee Island
Chippewa Point
Kabekona Springs
Gilfoy
Walk to Sunrise Beach

Assessment Roll and Tax List of Real Property in the Town of Shingobee, Cass County, Minnesota, for Taxes for the Year 1959.

Form 3CD

* Indicate Type of Property: R-Residential, C-Commercial, I-Industrial, U-Utility, F-Farm, L-Lakeshore, T-Timber, M-Mineral

	In Whose Name Assessed	To Whom Transferred	Description of Property: Subdivision	Sec. or Lot	Town of Block	Rng.	Number of Acres of Land: Acres	100ths	No. School District	Indicate Homestead Tax or No	Indicate Agricultural Tax or No	Indicate Type of Property	True and Full Valuations: Land Exclusive of Structures and Improvements (Dollars)	Buildings and Other Structures (Dollars)	Machinery Permanently Attached to Real Estate (Dollars)	Total True and Full Value (Dollars)	Assessed Valuations, Rural: Homestead Up to $4,000 20% (Dollars)	Rural: Over $4,000 and Non-Homestead 33⅓% (Dollars)	All Other: Timber Land Class 2a 20% (Dollars)	All Other: Homestead Up to $4,000 25% (Dollars)	All Other: Over $4,000 and Non-Homestead 40% (Dollars)	All Other: Machinery Permanently Attached to Real Estate 33⅓% (Dollars)	Total Assessed Value (Dollars)	Total Assessed Value as Equalized by the Board of Review (Dollars)	Final Equalized Value (Dollars)
1	Erwin Schaffner		Govt Lot 1	28	141	31	24	75	119	yes	no	R													
2	U. S. of America		" Lot 2																						
3	U. S. of America		" Lot 11																						
4			SE¼ of NE¼																						
5																									
6	State of Minnesota		Govt Lot 3																						
7	State of Minnesota		Govt Lot 4																						
8	U. S. of America		Govt Lot 5																						
9			SE¼ of NW¼																						
10																									
11	U. S. of America		NE¼ of SW¼																						
12	U. S. of America		Govt Lot 6																						
13	State of Minnesota U. S. of America		Govt Lot 7																						
14	State of Minnesota		Govt Lot 8																						
15																									
16	U. S. of America		NE¼ of SE¼ } Govt Lot 10																						
17			NW¼ of SE¼ }																						
18	Earl & Pauline Bagematter		Govt Lot 9				28	50		no	yes	T													
19	" " "		SE¼ of SE¼				40			"	"	"													
20																									
							93	25																	

	Sold for Taxes	Valuations by School Districts as Equalized by Department of Taxation: District No. ..... Rate ..... Mills	District No. ..... Rate ..... Mills	District No. ..... Rate ..... Mills	District No. ..... Rate ..... Mills	District No. ..... Rate ..... Mills	District No. ..... Rate ..... Mills	Tax including State Homestead ..... Mills	State Tax on Non-Homestead ..... Mills	Special Taxes	Total Taxes	Paid	When Paid	Number of Receipt	March Settlement 1960	June Settlement 1960	Penalty	November Settlement 1960	Penalty	Collections to Five Monday in January 1961	Penalty	Delinquent on First Monday in January 1961	Penalty	Total Delinquent Tax and Penalty	Remarks
		Dollars	Dollars	Dollars	Dollars	Dollars	Dollars	$ cts.	$ cts.	$ cts.	$ cts.		Month Day Year		$ cts.	$ cts.	$ cts.	$ cts.	$ cts.	$ cts.	$ cts.	$ cts.	$ cts.	$ cts.	
1				4 76				21 48			21 48	PAID IN FULL	MAY 16 1960	3584		21 48									
2																									
3																									
4																									
5																									
6																									
7																									
8																									
9																									
10																									
11																									
12																									
13																									
14																									
15																									
16																									
17																									
18		51						13 14	32		13 46	PAID IN FULL	MAY 16 1960	8547		13 46									
19		53						13 66	32		13 98	PAID IN FULL	MAY 16 1960			13 98									
20																									
		104		4 76	76			21 48																	
					104			26 80	64		48 92					48 92									
					180			48 28																	

Assessment Roll and Tax List of Real Property in the Town of Shingobee, Cass County, Minnesota, for Taxes for the Year 1959.

Form 5CD MILLER-DAVIS CO., MINNEAPOLIS

* Indicate Type of Property: R-Residential, C-Commercial, I-Industrial, U-Utility, F-Farm, L-Lakeshore, T-Timber, M-Mineral

	IN WHOSE NAME ASSESSED	TO WHOM TRANSFERRED	DESCRIPTION OF PROPERTY: SUBDIVISION	Sec. or Lot	Town or Block	Rng.	Number of Acres of Land: Acres	100ths	No. School District	Indicate Homestead Yes or No	Indicate Agricultural Yes or No	Indicate Type of Property	TRUE AND FULL VALUATIONS: LAND Exclusive of Structures and Improvements	BUILDINGS and Other Structures	MACHINERY Permanently Attached to Real Estate	TOTAL True and Full Value	ASSESSED VALUATIONS: RURAL: Homestead Up to $4,000 20%	RURAL: Over $4,000 and Non-Homestead 33⅓%	ALL OTHER: Timber Land Class 2c 20%	ALL OTHER: Homestead Up to $4,000 25%	ALL OTHER: Over $4,000 Non-Homestead 40%	MACHINERY Permanently Attached to Real Estate 33⅓%	TOTAL ASSESSED VALUE	Total Assessed Value as Equalized by the Board of Review	FINAL EQUALIZED VALUE
							Acres	100ths					Dollars	Dollars	Dollars	Dollars	Dollars	Dollars	Dollars	Dollars	Dollars	Dollars	Dollars	Dollars	Dollars
1	U. S. of America		NE¼ of NE¼	29	141	31			119																
2	U. S. of America		NW¼ of NE¼																						
3	U. S. of America		SW¼ of NE¼																						
4	U. S. of America		SE¼ of NE¼																						
5																									
6	U. S. of America		NE¼ of NW¼																						
7	U. S. of America		NW¼ of NW¼																						
8	State of Minnesota		SW¼ of NW¼																						
9	State of Minnesota		SE¼ of NW¼																						
10																									
11	State of Minnesota		NE¼ of SW¼																						
12	U. S. of America		NW¼ of SW¼																						
13	State of Minnesota		SW¼ of SW¼																						
14	State of Minnesota		SE¼ of SW¼																						
15																									
16	U. S. of America		NE¼ of SE¼																						
17	U. S. of America		NW¼ of SE¼																						
18	State of Minnesota		SW¼ of SE¼																						
19	U. S. of America		SE¼ of SE¼																						
20																									

	SOLD FOR TAXES	VALUATIONS BY SCHOOL DISTRICTS AS EQUALIZED BY DEPARTMENT OF TAXATION: District No.... Rate..... Mills	District No.... Rate..... Mills	District No.... Rate..... Mills	District No.... Rate..... Mills	District No.... Rate..... Mills	District No.... Rate..... Mills	Tax including State Homestead ..... Mills	State Tax on Non-Homestead ..... Mills	SPECIAL TAXES	TOTAL TAXES	PAID	WHEN PAID: Month	Day	Year	Number of Receipt	March Settlement 1960	June Settlement 1960	Penalty	November Settlement 1960	Penalty	Collections to First Monday in January 1961	Penalty	Delinquent on First Monday in January 1961	Total Delinquent Tax and Penalty	REMARKS
		Dollars	Dollars	Dollars	Dollars	Dollars	Dollars	$ cts.	$ cts.	$ cts.	$ cts.						$ cts.	$ cts.	$ cts.	$ cts.	$ cts.	$ cts.	$ cts.	$ cts.	$ cts.	
1												1														
2												2														
3												3														
4												4														
5												5														
6												6														
7												7														
8												8														
9												9														
10												10														
11												11														
12												12														
13												13														
14												14														
15												15														
16												16														
17												17														
18												18														
19												19														
20												20														

City Sunrise Beach
Shingobee Island
Chippewa Point
Kabekona Springs
Gilbert
Addition to Sunrise Beach
1-29-61

Assessment Roll and Tax List of Real Property in the Town of Shingobee, Cass County, Minnesota, for Taxes for the Year 1959.

Form 5CD MILLER-DAVIS CO., MINNEAPOLIS

* Indicate Type of Property: R-Residential, C-Commercial, I-Industrial, U-Utility, F-Farm, L-Lakeshore, T-Timber, M-Mineral

	In Whose Name Assessed	To Whom Transferred	Description of Property: Subdivision	Sec. or Lot	Town or Block	Rng.	Number of Acres of Land: Acres	100ths	Mn. School District	Indicate Homestead Apl. Yes or No	Indicate Agricultural Land Yes or No	Indicate Forest Property Yes or No	True and Full Valuations: Land (Exclusive of Structures and Improvements)	Buildings and Other Structures	Machinery Permanently Attached to Real Estate	Total True and Full Value	Assessed Valuations: Rural: Homestead Up to $1,000 20%	Rural: Over $1,000 and Non-Homestead 33⅓%	All Other: Homestead Up to $1,000 25%	All Other: Timber Land Class 3e 20%	All Other: Over $1,000 and Non-Homestead 40%	All Other: Machinery Permanently Attached to Real Estate 33⅓%	Total Assessed Value	Total Assessed Value as Equalized by the Board of Review	Final Equalized Value	Sold for Taxes	Validations by School Districts as Equalized by Department of Taxation	Tax including State Homestead	State Tax on Non-Homestead	Special Taxes	Total Taxes	Paid	When Paid: Month Day Year	Number of Receipt	March Settlement 1960	June Settlement 1960	Penalty	November Settlement 1960	Penalty	Collections to First Monday in January 1961	Penalty	Delinquent on First Monday in January 1961	Penalty	Total Delinquent Tax and Penalty	Remarks
	U. S. of America																																														
1			NE¼ of NE¼	30	143	31	40 acres		119																																						
2	Henry Heathman & W. F. Bottney		NW¼ of NE¼ Leased to				21	28		No	yes	T																36		928	22		950					475		475							10872
3	Herbert L. & Helen W. Miller		SW¼ of NE¼ Lies East of Howard Lake				11	02		No	No	R			320														9046	200		9246					4623		4623							11807
4	Olin & Helen Michelson		SE¼ of NE¼ Lies N. 200' & E. 330'				22	00		No	yes	C			138														9102	114		9216					4608		4608							1215
5	Bolter L. & Mae F. Brandmell		S. 200' of S½ of NE¼				9	00		No	No	R			184														2714	60		2774														10049
6	W. F. Weiss		NE¼ of NW¼ (less 39 acres)				14	90		yes	"	R			96														3618			3618					3618									10072
7	Mike Ponchek, Jr.		NW¼ of NW¼ Govt Lot 1							yes	yes	F			128														3220			3220					3220									10032
8	" " "		SW¼ of NW¼ Govt Lot 2							yes	yes	F																	2344			2344					2344									"
9	" " "		SE¼ of NW¼				40			yes	yes	F			125														9868			9868					9868									"
10	Henry Heathman		Part of NE¼ of NW¼				39			No	No	R			383														6784	150		6934					6934									11812
11	Mike Ponchek, Jr.		NE¼ of SW¼				32	41		yes	yes	F			240														670			670					670									10032
12	U. S. of America		NW¼ of SW¼ Govt Lot 3																																												
13	U. S. of America		SW¼ of SW¼ Govt Lot 4																																												
14	U. S. of America		SE¼ of SW¼																																												
15	George Ordorff		N. 190' of S½ of SW¼ of Howard Lake				2	50		No	No	L			36														8648	48		8696					4348		4348							1288 S. Side of L.
16	John H. Hoagen		NE¼ of SE¼				31	70		yes	"	R			80														1414	32		1446					723		723							1809
17	" " "		NW¼ of SE¼ Lies East W. of Howard Lake				10			No	"	T			337														9526			9526					4763		4763							"
18	Ralph W. Zeck		SW¼ of SE¼ " E. " "				4	30		No	"	L			50														1414	32		1446					723		723							1814
19	George Ordorff		SE¼ of SE¼				34	31		No	"	L			44														1244	28		1272					636		636							11898
20	Ralph W. Zeck		Part of NW¼ of S½ of S½ of Howard Lake							No	"	T			152														4246	94		4340					2170		2170							1814
			Carry with page				233	81							44														1244	28		1272					636		636							580 abated
															625		6093	1225											17030																	
															96		1186	1216											50402	760																
															667		1783	2444											67432																	

Sunrise Beach | Pughee Island | Chippewa Point | Kabekona Springs | Gilway | Mills Lake Lower Beach

1-2-31

Assessment Roll and Tax List of Real Property in the Town of Shingobee, Cass County, Minnesota, for Taxes for the Year 1959.

Form 5CD HILLER-DAVIS CO., MINNEAPOLIS

* Indicate Type of Property: R-Residential, C-Commercial, I-Industrial, U-Utility, F-Farm, L-Lakeshore, T-Timber, M-Mineral

	IN WHOSE NAME ASSESSED	TO WHOM TRANSFERRED	DESCRIPTION OF PROPERTY: SUBDIVISION	Sec. or Lot	Town or Block	Rng.	Number of Acres of Land (Acres / 100ths)	No. School District	Indicate Homestead Yes or No	Indicate Agricultural Yes or No	Indicate Type of Property	TRUE AND FULL VALUATIONS: LAND Exclusive of Structures and Improvements	BUILDINGS and Other Structures	MACHINERY Permanently Attached to Real Estate	TOTAL True and Full Value	ASSESSED VALUATIONS: RURAL Homestead Up to $4,000 20%	RURAL Over $4,000 and Non-Homestead 33⅓%	ALL OTHER Timber Land Class 2a 20%	ALL OTHER Homestead Up to $4,000 25%	ALL OTHER Over $4,000 and Non-Homestead 40%	ALL OTHER Machinery Permanently Attached to Real Estate 33⅓%	TOTAL ASSESSED VALUE	Total Assessed Value as Equalized by the Board of Review	FINAL EQUALIZED VALUE
							Acres					Dollars	Dollars	Dollars	Dollars	Dollars	Dollars	Dollars	Dollars	Dollars	Dollars	Dollars	Dollars	Dollars
1	Everett A. & Cora L. Billadeau		451 ft. x 330' of S. 330' of W 165' of NE¼	30	141	31	6.00	119	No	No	R													
2	Louis & Minnie Kephart		That part of SW¼ of NE¼ lying E. of Howard Lake				.50		No	No	L													
3			SW¼ of NE¼																					
4			SE¼ of NE¼																					
5	Edwards A. & Thelma A. Bailey		S. 200' of S. 300' of SE¼ lying E. of Howard Lake						No	No	L													
6			NE¼ of NW¼																					
7			NW¼ of NW¼																					
8			SW¼ of NW¼																					
9			SE¼ of NW¼																					
10	Howard A. & Florence Helmbrecht		S. 25' of N. 130' of S. 330' of SE¼ of NE¼																					
11			NE¼ of SW¼																					
12			NW¼ of SW¼																					
13			SW¼ of SW¼																					
14			SE¼ of SW¼																					
15																								
16			NE¼ of SE¼																					
17			NW¼ of SE¼																					
18			SW¼ of SE¼																					
19			SE¼ of SE¼																					
20																								
							11																	

VALIDATIONS BY SCHOOL DISTRICTS AS EQUALIZED BY DEPARTMENT OF TAXATION

	SOLD FOR TAXES	District No. ..... Rate ..... Mills	District No. ..... Rate ..... Mills	District No. ..... Rate ..... Mills	District No. 119 Rate 44.7 Mills	District No. ..... Rate ..... Mills	District No. ..... Rate ..... Mills	Tax including State Homestead $ cts.	State Tax on Non-Homestead 6.21 ..... Mills $ cts.	SPECIAL TAXES $ cts.	TOTAL TAXES $ cts.	PAID	WHEN PAID Month Day Year	Number of Receipt	March Settlement 1960 $ cts.	June Settlement 1960 $ cts.	Penalty $ cts.	November Settlement 1960 $ cts.	Penalty $ cts.	Collections to First Monday in January 1961 $ cts.	Penalty $ cts.	Delinquent on First Monday in January 1961 $ cts.	Total Delinquent Tax and Penalty $ cts.	REMARKS
		Dollars	Dollars	Dollars	Dollars	Dollars	Dollars																	
1					144 / 233			106.56	1.44		108.00	2nd HALF PAID / 1st HALF PAID	OCT 31 1960 / MAY 3 1960	17731 / 18175		54.00		54.00					11810.
2					59			16.68	.36		17.04	PAID IN FULL	FEB 29 1960	53338	17.04									11811.
3																								
4																								
5					50			14.14	.32		14.46	PAID IN FULL	MAY 31 1960	10261		14.46								11813
6																								
7																								
8																								
9																								
10																								
11																								
12																								
13																								
14																								
15																								
16																								
17																								
18																								
19																								
20																								
					144 / 342 / 486			137.38	4.12		137.50				17.04	68.46		54.00						

Assessment Roll and Tax List of Real Property in the Town of Shingobee, Cass County, Minnesota, for Taxes for the Year 1959.

Form 5C(1) MILLER-DAVIS CO., MINNEAPOLIS

* Indicate Type of Property: R-Residential, C-Commercial, I-Industrial, U-Utility, F-Farm, L-Lakeshore, T-Timber, M-Mineral

	In Whose Name Assessed	To Whom Transferred	Description of Property: Subdivision	Sec. or Lot	Town or Block	Rng.	Number of Acres of Land: Acres	Tenths	No. School District	Indicate Homestead by Yes or No	Indicate Agricultural by Yes or No	Indicate Type of Property*	True and Full Valuations: Land Exclusive of Structures and Improvements (Dollars)	Buildings and Other Structures (Dollars)	Machinery Permanently Attached to Real Estate (Dollars)	Total True and Full Value (Dollars)	Assessed Valuations: Rural: Homestead Up to $1,000 20% (Dollars)	Rural: Over $1,000 and Non-Homestead 33⅓% (Dollars)	All Other: Timber Land Claim Je (Dollars)	All Other: Homestead Up to $1,000 25% (Dollars)	All Other: Over $1,000 and Non-Homestead 40% (Dollars)	All Other: Machinery Permanently Attached to Real Estate 33⅓% (Dollars)	Total Assessed Value (Dollars)	Total Assessed Value as Equalized by the Board of Review (Dollars)	Final Equalized Value (Dollars)
1	U. S. of America		NE¼ of NE¼	31	141	31			#119																
2	Hazelton J. & Regina D. Ellsworth		NW¼ of NE¼ less N. 400'				29			No	No	C													
3	" " "		SW¼ of NE¼				39	81		No	No	T													
4	U. S. of America		SE¼ of NE¼																						
5	Mary Louise Hombach		N. 400' of N. ½ of NE¼							yes	No	B													
6	Helen L. Wyatt		NE¼ of NW¼				120	8		No	No	L													
7	U. S. of America		~~NW¼ of NW¼~~ Govt Lot 1																						
8	Arnold Nelson		~~SW¼ of NW¼~~ Govt Lot 2				48	82		yes	No	B													
9	U. S. of America		SE¼ of NW¼																						
10																									
11	Joe W. Jung		NE¼ of SW¼				18	11		No	yes	T													
12	U. S. of America		~~NW¼ of SW¼~~ Govt Lot 3																						
13	Edna Heath Earlene S. Pauline Gagnon Etal		~~SW¼ of SW¼~~ Govt Lot 4				48	51		No	yes	B													
14	U. S. of America		SE¼ of SW¼																						
15																									
16	U. S. of America		NE¼ of SE¼																						
17	U. S. of America		NW¼ of SE¼																						
18	U. S. of America		SW¼ of SE¼																						
19	U. S. of America		SE¼ of SE¼																						
20																									
							192	33																	

Cass County, Minnesota, for Taxes for the Year 1959.

	Sold for Taxes	Valuations by School Districts as Equalized by Department of Taxation: District No. ..... Rate ..... Mills	District No. ..... Rate ..... Mills	District No. ..... Rate ..... Mills	District No. 144 Rate 47.2 Mills	District No. ..... Rate ..... Mills	District No. ..... Rate ..... Mills	Tax including State Homestead ..... Mills	State Tax on Non-Homestead 6.20 Mills	Special Taxes	Total Taxes	Paid	When Paid (Month Day Year)	Number of Receipt	March Settlement 1960	June Settlement 1960	Penalty	November Settlement 1960	Penalty	Collections to First Monday in January 1961	Penalty	Delinquent on First Monday in January 1961	Total Delinquent Tax and Penalty	Remarks
		Dollars	Dollars	Dollars	Dollars	Dollars	Dollars	$ cts.	$ cts.	$ cts.	$ cts.				$ cts.	$ cts.	$ cts.	$ cts.	$ cts.	$ cts.	$ cts.	$ cts.	$ cts.	
1																								
2	SOLD FOR TAXES				1628			46018	5 06 10120		47030	2nd HALF PAID OCT 17 1960		14473		24671		24671						12623
3	SOLD FOR TAXES				80			22621	50		23121	2nd HALF PAID OCT 17 1960 / 1st HALF PAID MAY 20 1960		9783										
4																								
5					H 340			11024			11024	PAID IN FULL NOV 2 1960		18280						110 24	4 41			
6	SOLD FOR TAXES				80			22621	50		23121	Part Paid / PAID IN FULL AUG 2 1960		11684				228 50				32		Cal 32 + 158 Rem. 1966 Rem
7																								
8					H 118			3336			3336	Paid D R # 22853	1-6-61	Cont # 36 70								33 36		11818
9																								
10																								
11					70			1978	44		2022	PAID IN FULL MAY 18 1960		9111		2022								11817
12																								
13					389			10996	242		11238	PAID IN FULL MAY 23 1960		12120		11238								11816
14																								
15																								
16																								
17																								
18																								
19																								
20																								
					A 508 2247 2755			77876	1394		74274					37931		26457		110 24		3365		

Assessment Roll and Tax List of Real Property in the Town of Shingobee, Cass County, Minnesota, for Taxes for the Year 1959.

Form 5CD MILLER-DAVIS CO., MINNEAPOLIS

* Indicate Type of Property: R-Residential, C-Commercial, I-Industrial, U-Utility, F-Farm, L-Lakeshore, T-Timber, M-Mineral

	IN WHOSE NAME ASSESSED	TO WHOM TRANSFERRED		DESCRIPTION OF PROPERTY: SUBDIVISION	Sec. or Lot	Town or Block	Rng.	Number of Acres of Land (Acres / 1000ths)	No. School District	Indicate Homestead Tax or No	Indicate Agricultural Tax or No	Indicate Type of Property	TRUE AND FULL VALUATIONS: LAND Exclusive of Structures and Improvements (Dollars)	BUILDINGS and Other Structures (Dollars)	MACHINERY Permanently Attached to Real Estate (Dollars)	TOTAL True and Full Value (Dollars)	ASSESSED VALUATIONS: RURAL: Homestead Up to $4,000 20% (Dollars)	RURAL: Over $4,000 and Non-Homestead 33⅓% (Dollars)	RURAL: Timber Land Class 3c 20% (Dollars)	ALL OTHER: Homestead Up to $4,000 25% (Dollars)	ALL OTHER: Over $4,000 Non-Homestead 40% (Dollars)	MACHINERY Permanently Attached to Real Estate 33⅓% (Dollars)	TOTAL ASSESSED VALUE (Dollars)	Total Assessed Value as Equalized by the Department of Revenue (Dollars)	FINAL EQUALIZED VALUE (Dollars)
	U. S. of America		1	NE¼ of NE¼				32141 31	119																
	State of Minnesota		2	NW¼ of NE¼																					
	U. S. of America		3	SW¼ of NE¼																					
	U. S. of America		4	SE¼ of NE¼																					
			5																						
	State of Minnesota		6	NE¼ of NW¼																					
	State of Minnesota		7	NW¼ of NW¼																					
	State of Minnesota		8	SW¼ of NW¼																					
	U. S. of America		9	SE¼ of NW¼																					
			10																						
	U. S. of America		11	NE¼ of SW¼																					
	U. S. of America		12	NW¼ of SW¼																					
	U. S. of America		13	SW¼ of SW¼																					
	U. S. of America		14	SE¼ of SW¼																					
	State of Minnesota		15	~~Lt 2 of Nw¼ of SE¼~~																					
	U. S. of America		16	NE¼ of SE¼																					
	State of Minnesota		17	NW¼ of SE¼																					
	John E. Blomquist Inc		18	SW¼ of SE¼				40		No		T													
	" " " " "		19	SE¼ of SE¼ Lot Lot 1				38 75		"		"													
			20																						
								73 76																	

	SOLD FOR TAXES	VALUATIONS BY SCHOOL DISTRICTS AS EQUALIZED BY DEPARTMENT OF TAXATION: District No. ..... Rate ..... Mills (Dollars)	District No. 119 Rate 25 Mills (Dollars)	District No. ..... Rate ..... Mills (Dollars)	District No. ..... Rate ..... Mills (Dollars)	District No. ..... Rate ..... Mills (Dollars)	District No. ..... Rate ..... Mills (Dollars)	Tax including State Homestead ..... Mills ($ cts.)	State Tax on Non-Homestead 6.22 Mills ($ cts.)	SPECIAL TAXES ($ cts.)	TOTAL TAXES ($ cts.)		PAID	WHEN PAID (Month Day Year)	Number of Receipt	March Settlement 1960 ($ cts.)	June Settlement 1960 ($ cts.)	Penalty ($ cts.)	November Settlement 1960 ($ cts.)	Penalty ($ cts.)	Collections in First Monday in January 1961 ($ cts.)	Penalty ($ cts.)	Delinquent on First Monday in January 1961 ($ cts.)	Total Delinquent Tax and Penalty ($ cts.)	REMARKS
1												1													
2												2													
3												3													
4												4													
5												5													
6												6													
7												7													
8												8													
9												9													
10												10													
11												11													
12												12													
13												13													
14												14													
15												15													
16												16													
17												17													
18		43						2396	58		2454	18	PAID IN FULL MAY 23 1960		12111	24 54									
19		110						2834	68		2902	19	PAID IN FULL MAY 23 1960			29 02									
20												20													
		203						5230	126		5356					53 56									

Sunrise Beach
Pughee Island
Chippewa Point
Kabekona Springs
Gilbert
J. A. Ackerson Home Beach

1-2-3-4

Assessment Roll and Tax List of Real Property in the Town of Shingobee, Cass County, Minnesota, for Taxes for the Year 1959.

Form 5CD

* Indicate Type of Property: R-Residential, C-Commercial, I-Industrial, U-Utility, F-Farm, L-Lakeshore, T-Timber, M-Mineral

	In Whose Name Assessed	To Whom Transferred	Description of Property: Subdivision	Sec. or Lot	Town or Block	Rng.	Number of Acres of Land: Acres	Number of Acres of Land: 100ths	No. School District	Indicate Homestead Yes or No	Indicate Agricultural Yes or No	Indicate Type Property	True and Full Valuations: Land Exclusive of Structures and Improvements (Dollars)	Buildings and Other Structures (Dollars)	Machinery Permanently Attached to Real Estate	Total True and Full Value	Assessed Valuations: Rural: Homestead Up to $4,000 20%	Rural: Over $4,000 and Non-Homestead 33⅓%	All Other: Timber Land Class 2c 20%	All Other: Homestead Up to $4,000 25%	All Other: Over $4,000 and Non-Homestead 40%	Machinery Permanently Attached to Real Estate 33⅓%	Total Assessed Value	Total Assessed Value as Equalized by Department of Revenue	Final Equalized Value
1	Earl & Pauline Bagenstos		NE¼ of NE¼	33	141	31	40		#119		Nay	T													
2	State of Minnesota		~~SW¼ of NE¼~~ Govt Lot 1																						
3	State of Minnesota		SW¼ of NE¼																						
4	U. S. of America		SE¼ of NE¼																						
5																									
6	U. S. of America		~~NW¼ of SW¼~~ E½ of Govt Lot 2																						
7	U. S. of America		~~SW¼ of SW¼~~ Govt Lot 3																						
8	U. S. of America		SW¼ of NW¼																						
9			SE¼ of NW¼																						
10																									
11	State of Minnesota		NE¼ of SW¼																						
12	Earl U. & Pauline Bagenstos		NW¼ of SW¼				40				Na	y	T												
13	" " "		~~SW¼ of SW¼~~ Govt Lot 4				30	25			Na	y	R												
14	U. S. of America		~~NW¼ of SE¼~~ Govt Lot 5 less to Kendall																						
15																									
16	U. S. of America		NE¼ of SE¼																						
17	State of Minnesota		NW¼ of SE¼																						
18	State of Minnesota		SW¼ of SE¼																						
19	U. S. of America		SE¼ of SE¼																						
20	Lilas M. Grip Stephenson Donald & Eleanor Kendall		1.08 acre of Govt Lot 5				108																		
							11025																		

Cass County, Minnesota, for Taxes for the Year 1959.

	Sold for Taxes	Valuations by School Districts as Equalized by Department of Taxation: District No. 119 Rate 67.7 Mills	District No. ..... Rate ..... Mills	District No. ..... Rate ..... Mills	District No. ..... Rate ..... Mills	District No. ..... Rate ..... Mills	District No. ..... Rate ..... Mills	Tax including State Homestead ..... Mills	State Tax on Non-Homestead 6.25 Mills	Special Taxes	Total Taxes	Paid	When Paid: Month Day Year	Number of Receipt	March Settlement 1960	June Settlement 1960	Penalty	November Settlement 1960	Penalty	Collections to First Monday in January 1961	Penalty	Delinquent on First Monday in January 1961	Total Delinquent Tax and Penalty	Remarks
		Dollars	Dollars	Dollars	Dollars	Dollars	Dollars	$ cts.	$ cts.	$ cts.	$ cts.				$ cts.	$ cts.	$ cts.	$ cts.	$ cts.	$ cts.	$ cts.	$ cts.	$ cts.	
1		80						20621	50		21 12													
2												PAID IN FULL	MAY 16 1960	8547		21 12								10157
3																								
4																								
5																								
6																								
7																								
8																								
9																								
10																								
11																								
12		80						20621	50		21 12	PAID IN FULL	MAY 16 1960	8547		21 12								
13		240						61847	150		63 34	PAID IN FULL	MAY 16 1960	"		63 34								10157
14																								
15																								
16																								
17																								
18																								
19																								
20																								
		400						10308	250		105 58					105 58								

Cliff Sunrise Beach Pequot Island Crossing Point Kabetona Springs Gilbert Mills to Jim Beach

Assessment Roll and Tax List of Real Property in the Town of Shingobee Cass County, Minnesota, for Taxes for the Year 1959.

Form 5CD

* Indicate Type of Property: R-Residential, C-Commercial, I-Industrial, U-Utility, F-Farm, L-Lakeshore, T-Timber, M-Mineral

	In Whose Name Assessed	To Whom Transferred	Description of Property: Subdivision	Sec. or Lot	Town or Blk	Rng.	Number of Acres of Land (Acres)	(100ths)	No. School District	Indicate Homestead or No	Indicate Agricultural or Tax or No	Indicate Type Property	True and Full Valuations: Land Exclusive of Structures and Improvements (Dollars)	Buildings and Other Structures (Dollars)	Machinery Permanently Attached to Real Estate (Dollars)	Total True and Full Value (Dollars)	Assessed Valuations: Rural: Homestead Up to $4,000 20% (Dollars)	Rural: Over $4,000 and Non-Homestead 33⅓% (Dollars)	All Other: Timber Class 2c 20% (Dollars)	All Other: Homestead Up to $4,000 25% (Dollars)	All Other: Over $4,000 and Non-Homestead 40% (Dollars)	All Other: Machinery Permanently Attached to Real Estate 33⅓% (Dollars)	Total Assessed Value (Dollars)	Total Assessed Value Equalized by the Board of Review (Dollars)	Final Equalized Value (Dollars)	Remarks
1	Henry Rose		NE¼ of NE¼	34	141	31	54	90	119	No	Agr	T														
	" "																									
2			NW¼ of NE¼				52	21		No	"	"														
3	Peter N. Schmitz		SW¼ of NE¼				52	09		No	"	F														
4	Henry Rose		E½ of ~~[illegible]~~ Govt Lot 1 less sold				15	81		No	No	L														
5	Peter N. Schmitz		W½ of Govt Lot 1 & 25' of E½ of Lot 1				19	50		No	"	R														
	U. S. of America		NE¼ of NW¼																							
	U. S. of America		NW¼ of NW¼																							
	U. S. of America		SW¼ of NW¼																							
	U. S. of America		SE¼ of NW¼																							
	Henry Rose		Com. 225' N of S.W. Cor of E½ of Govt Lot 1 thence 105.200' thence E. 660' to Lake thence NE 158' thence N to Bed of Lake				1			No	No	L														
	U. S. of America		NE¼ of SW¼																							
	U. S. of America		NW¼ of SW¼																							
	U. S. of America		SW¼ of SW¼																							
	U. S. of America		SE¼ of SW¼																							
15	Lydia C. & Orin W. Johnson		N. 300' of Govt Lot 2				13	44		No	No	R.														
16	R. W. Deere		S. 300' ~~of N. 600'~~ of Govt Lot 2				13	44		No	"	"														
17	C. Patricia Petersson		N. 470' ~~of S. 720'~~ of Govt Lot 2				15	44		No	"	L														
18	Adam S. Greig		SW¼ of SE¼ less part of Christian Beach				4	54		No	"	R														
19			SE¼ of SE¼ less part of S. Christian Beach																							
20	Thelma S. Finley		Govt of S.W. ¼ of S.E. ¼																							
							279	37																		

Valuations by School Districts as Equalized by Department of Taxation

	Sold for Taxes	District No. 119 Rate 95 Mills (Dollars)	District No. 119 Rate 95 Mills (Dollars)	District No. 119 Rate 95 Mills (Dollars)	District No. 119 Rate 95 Mills (Dollars)	District No. ..... Rate ..... Mills (Dollars)	District No. ..... Rate ..... Mills (Dollars)	Tax including State Homestead ..... Mills ($ cts.)	State Tax on Non-Homestead 6.22 Mills ($ cts.)	Special Taxes ($ cts.)	Total Taxes ($ cts.)	Paid	When Paid (Month Day Year)	Number of Receipt	March Settlement 1960 ($ cts.)	June Settlement 1960 ($ cts.)	Penalty ($ cts.)	November Settlement 1960 ($ cts.)	Penalty ($ cts.)	Collections to First Monday in January 1961 ($ cts.)	Penalty ($ cts.)	Delinquent on First Monday in January 1961 ($ cts.)	Total Delinquent Tax and Penalty ($ cts.)	Remarks
1		90						23 20	56		23 76	PAID IN FULL	MAY 26 1960	12321		23 76								12077
2		86						22 16	54		22 70	PAID IN FULL	MAY 26 1960			22 70								"
3		224						57 72	140		59 12	PAID IN FULL	MAY 16 1960	8541		59 12								12376
4				100				28 26	62		28 88	PAID IN FULL	MAY 26 1960	12321		28 88								12077
5				221				67 48	138		63 86	PAID IN FULL	MAY 16 1960	8541		63 86								12376
6																								
7																								
8																								
9																								
10				67				18 94	42		19 36	PAID IN FULL	MAY 26 1960	12321		19 36								12077
11																								
12																								
13																								
14																								
15				589				166 50	366		170 16	PAID IN FULL	MAY 26 1960	12337		170 16								11832
16				442				124 94	274		127 68	PAID IN FULL	AUG 24 1960	11711				127 68	3 20					15086
17				589				166 50	366		170 16	PAID IN FULL	MAY 16 1960	8564		170 16								11836
18				353				99 78	220		101 98	PAID IN FULL	MAY 9 1960	3332		101 98								11837
19																								
20				50				14 14	32		14 46											14 46		
		400		2441 2311				690 85	1750		802 12					659 98		127 68				14 46		
								103 85																
								78 62																

Aug 1957



a. J Holderie
B. "
b. Elmer Nordland
B. Henry Rose
E. Peter N. Schmitz

Except for distance given this map is not exact as we don't have the distance of lake

Lot 1 Sec 34-141-31

Assessment Roll and Tax List of Real Property in the Town of Shingobee, Cass County, Minnesota, for Taxes for the Year 1959.

Form 5CD

* Indicate Type of Property: R-Residential, C-Commercial, I-Industrial, U-Utility, F-Farm, L-Lakeshore, T-Timber, M-Mineral

	IN WHOSE NAME ASSESSED	TO WHOM TRANSFERRED	SUBDIVISION	Sec. or Lot	Town or Block	Rng.	Number of Acres of Land (Acres / 100ths)	No. School District	Indicates Homestead Tax or No	Indicates Agricultural Tax or No	Indicates Type of Property*	TRUE AND FULL VALUATIONS: LAND Exclusive of Structures and Improvements (Dollars)	BUILDINGS and Other Structures (Dollars)	MACHINERY Permanently Attached to Real Estate (Dollars)	TOTAL True and Full Value (Dollars)	ASSESSED VALUATIONS: RURAL: Homestead Up to $1,000 20% (Dollars)	RURAL: Over $1,000 and Non-Homestead 33⅓% (Dollars)	ALL OTHER: Timber Land Class 2c 20% (Dollars)	ALL OTHER: Homestead Up to $1,000 25% (Dollars)	ALL OTHER: Over $1,000 and Non-Homestead 40% (Dollars)	ALL OTHER: MACHINERY Permanently Attached to Real Estate 33⅓% (Dollars)	TOTAL ASSESSED VALUE (Dollars)	Total Assessed Value as Equalized by the Board of Review (Dollars)	FINAL EQUALIZED VALUE (Dollars)
1			NE¼ of NE¼	34	141	31		# 119																
2			NW¼ of NE¼																					
3			SW¼ of NE¼																					
4			SE¼ of NE¼																					
5	Theodore & Helen G. Kalderis (Kalderis)		50' x Approx. 250' of Govt Lot 1				.75		No	No	L													
6	Edmen Nordlund		150' x Approx. 250' of Govt Lot 1				1.00		No	No	L													
7			NW¼ of NW¼																					
8			SW¼ of NW¼																					
9			SE¼ of NW¼																					
10	Theodore & Helen G. Kalderis		Com. at the intersection of E line of Govt Lot 1 with Sec. 7 line; Eth N. 150' to W 150' SE Along N.E. Bdy of Lake				.57		No	No	R													
11			NE¼ of SW¼																					
12			NW¼ of SW¼																					
13			SW¼ of SW¼																					
14			SE¼ of SW¼																					
15	~~Jessie H. Bruce W. & Stanley H. Taylor~~		S 250' of Govt Lot 2				11.44		No	No	R													
16			NE¼ of SE¼																					
17			NW¼ of SE¼																					
18			SW¼ of SE¼																					
19			SE¼ of SE¼																					
20																								
							13.76																	

	SOLD FOR TAXES	VALUATIONS BY SCHOOL DISTRICTS AS EQUALIZED BY DEPARTMENT OF TAXATION: District No. ..... Rate ..... Mills (Dollars)	District No. ..... Rate ..... Mills (Dollars)	District No. 119 Rate 41.00 Mills (Dollars)	District No. ..... Rate ..... Mills (Dollars)	Tax including State Homestead ..... Mills ($ cts.)	State Tax on Non-Homestead 6.2 Mills ($ cts.)	SPECIAL TAXES ($ cts.)	TOTAL TAXES ($ cts.)	PAID	WHEN PAID (Month Day Year)	Number of Receipt	March Settlement 1960 ($ cts.)	June Settlement 1960 ($ cts.)	Penalty ($ cts.)	November Settlement 1960 ($ cts.)	Penalty ($ cts.)	Collections to First Monday in January 1961 ($ cts.)	Penalty ($ cts.)	Delinquent on First Monday in January 1961 ($ cts.)	Total Delinquent Tax and Penalty ($ cts.)	REMARKS
1																						
2																						
3																						
4																						
5				25		706	16	722	PAID IN FULL	MAY 16 1960	8563		722									11835
6				271		7660	168	7828	PAID IN FULL	APR 6 1960	8533		7828									11834
7																						
8																						
9																						
10				565		15970	352	16322	PAID IN FULL	MAY 16 1960	8563		16322									11835
11																						
12																						
13																						
14																						
15				627		17724	390	18114	PAID IN FULL	MAY 23 1960	12113		18114									11833
16																						
17																						
18																						
19																						
20																						
				1488		42060	926	42986					42986									

Cut Sunrise Beach | Nguobee Island | Chippewa Point | Echoboma Springs | Gilbray | $ Adm to Jenson Beach

Assessment Roll and Tax List of Real Property in the Town of Shingobee, Cass County, Minnesota, for Taxes for the Year 1959.

Form 5CD

* Indicate Type of Property: R-Residential, C-Commercial, I-Industrial, U-Utility, F-Farm, L-Lakeshore, T-Timber, M-Mineral

	In Whose Name Assessed	To Whom Transferred	Description of Property: Subdivision	Sec. or Lot	Town or Block	Rng.	Number of Acres of Land (Acres / 100ths)	No. School District	Indicate Homestead Yes or No	Indicate Agricultural Yes or No	Indicate Type of Property*	True and Full Valuations: Land (Exclusive of Structures and Improvements) (Dollars)	Buildings and Other Structures (Dollars)	Machinery Permanently Attached to Real Estate (Dollars)	Total True and Full Value (Dollars)	Assessed Valuations — Rural: Homestead Up to $1,000 20% (Dollars)	Rural: Over $1,000 and Non-Homestead 33⅓% (Dollars)	All Other: Timber Land Class 2a 20% (Dollars)	All Other: Homestead Up to $1,000 25% (Dollars)	All Other: Over $4,000 and Non-Homestead 40% (Dollars)	Machinery Permanently Attached to Real Estate 33⅓% (Dollars)	Total Assessed Value (Dollars)	Total Assessed Value Equalized by Board of Review (Dollars)	Final Equalized Value (Dollars)
1			NE¼NE¼	35	141	31		119																
2			NW¼NE¼																					
3			SW¼NE¼																					
4			SE¼NE¼																					
5	Theodore & Helen G. Kolderie		50' x 250' of Govt Lot 4				35		No	No	L													
6	Paul & Molly Krueger		~~Govt Lot 2~~ Govt Lot 2 less 2 ac				240		No	"	R													
7	George E. Owen		~~Govt Lot 3~~ Govt Lot 3				30		No	"	T													
8	Theodore & Helen G. Kolderie & Lloyd & Lucille Lundin		Govt Lot 4 less 400' x 250' less 50' x 250' less 1 ac & less 200' x 200'				28 31		No	"	L													
9	Joan Johnson, Wm. E. Moehlis 3rd, John D. Moehlis, Mary Jones, Eleanor Nelson & Charles N. Moehlis		200' x 250' of Govt Lot 4				1 17		No	"	R													
10	Lloyd & Mildred Lundin		350' on lake x 250' of Govt Lot 4				1		No	"	R													
11			NE¼SW¼																					
12			NW¼SW¼																					
13			SW¼SW¼																					
14			SE¼SW¼																					
15	Joan Johnson, Wm. E. Moehlis 3rd, John D. Moehlis, Mary Jones, Eleanor Nelson, & Charles N. Moehlis		Part of Govt Lot 4						No	No	R													
16			NE¼SE¼																					
17			NW¼SE¼																					
18	Quentin M. & Henrietta L. Krueger		~~Govt Lot 2~~ Govt Lot 2																					
19	Roy Krueger & Mina Krueger		Govt Lot 2																					
20																								
							63 23																	

Valuations by School Districts as Equalized by Department of Taxation

	District No. / Rate ... Mills (Dollars)	District No. / Rate ... Mills (Dollars)	District No. / Rate ... Mills (Dollars)	District No. 114 / Rate 25.41 Mills (Dollars)	District No. / Rate ... Mills (Dollars)	District No. / Rate ... Mills (Dollars)	Tax including State Homestead ... Mills ($ cts.)	State Tax on Non-Homestead 6.22 Mills ($ cts.)	Special Taxes ($ cts.)	Total Taxes ($ cts.)	Paid	When Paid (Month Day Year)	Number of Receipt	March Settlement 1960 ($ cts.)	June Settlement 1960 ($ cts.)	Penalty ($ cts.)	November Settlement 1960 ($ cts.)	Penalty ($ cts.)	Collections to First Monday in January 1961 ($ cts.)	Penalty ($ cts.)	Delinquent on First Monday in January 1961 ($ cts.)	Total Delinquent Tax and Penalty ($ cts.)	Remarks
1																							
2																							
3																							
4																							
5			17		480	10		490			PAID IN FULL	MAY 16 1960	8563		490								
6			172		4862	106		4968			PAID IN FULL	MAR 28 1960	4449		4968								11835
7			150		4240	94		4334			PAID IN FULL	MAR 22 1960	4463		4334								11829
8			75		2120	46		2166			PAID IN FULL	MAY 16 1960	8563		2166								10030
9			508		14360	316		14676			PAID IN FULL	MAY 23 1960	12117		14676								11835
10			574		16226	358		16584			PAID IN FULL	June 23 1960	10668				16584	248					11830
11																							11831
12																							
13																							
14																							
15			325		9186	202		9388			PAID IN FULL	MAY 23 1960	12117		9388								
16																							
17																							
18																							
19																							
20																							
			531		51474	1132		52606							36027		16584						

Assessment Roll and Tax List of Real Property in the Town of Shingalee, Cass County, Minnesota, for Taxes for the Year 1959.

Form 5CD

* Indicate Type of Property: R-Residential, C-Commercial, I-Industrial, U-Utility, F-Farm, L-Lakeshore, T-Timber, M-Mineral

	Name in whose name assessed	To whom transferred	Description of property: Subdivision	Sec. or Lot	Town or Block	Rng.	Number of Acres of Land: Acres	100ths	No. School District	Indicate Homestead Tax No	Indicate Agricultural Tax No	Indicate Type* Property	True and Full Valuations: Land Exclusive of Structures and Improvements (Dollars)	Buildings and Other Structures (Dollars)	Machinery Permanently Attached to Real Estate (Dollars)	Total True and Full Value (Dollars)	Assessed Valuations — Rural: Homestead Up to $4,000 20% (Dollars)	Rural: Over $4,000 and Non-Homestead 33⅓% (Dollars)	All Other: Timber Land Class 2c 20% (Dollars)	All Other: Homestead Up to $4,000 25% (Dollars)	All Other: Over $4,000 and Non-Homestead 40% (Dollars)	All Other: Machinery Permanently Attached to Real Estate 33⅓% (Dollars)	Total Assessed Value (Dollars)	Total Assessed Value as Equalized by the Board of Tax Review (Dollars)	Final Equalized Value (Dollars)
1	Calanna D. Tearse		~~Govt~~ Govt Lot 2	34	141	31	87	78	119	No	No	R													
2	Emily Johnston & Helen H. Tearse		~~Govt~~ Govt Lot 1 less 1 ac				21	12		No	No	R													
3	Ray W. Bailey		~~Govt~~ Govt Lot 6				25	22		No	No	L													
4	State of Minnesota by Dorothy B. Rose		SE¼NE¼ Govt Lot 3																						
5	Emily Johnston		W. 1 ac. of Govt Lot 1				1			No	No	R													
6			NE¼SE¼NW¼																						
7	Ray W. Bailey		Part of Lot 3 Block 3																						
8			NW¼SE¼NW¼																						
9			SW¼SE¼NW¼																						
10	Albert & Lydia Thomas		Govt Lot 7 less platted				15	80		No	yes	T													
11	John C. & Ruth J. Hellen & Emily E. E. & Helen Schaefer - tenants		~~Govt~~ Govt Lot 8				33	61		No	No	R													
12			NW¼SE¼SW¼																						
13			SW¼SE¼SW¼																						
14	John C. & Ruth J. Hellen & Emily E. E. & Helen Schaefer - tenants		~~Govt~~ Govt Lot 9				18	71		No	No	L													
15																									
16	State of Minnesota		~~Govt~~ Govt Lot 5																						
17	State of Minnesota		NW¼SE¼SE¼																						
18	State of Minnesota		SW¼SE¼SE¼																						
19	State of Minnesota		~~Govt~~ Govt Lot 4																						
20																									
							153	24																	

	Sold for Taxes	Valuations by School Districts as Equalized by Department of Taxation: District No. 119 Rate 27 Mills	District No. 114 Rate 16 Mills	District No. 114 Rate 16 Mills	District No. Rate Mills	District No. Rate Mills	District No. Rate Mills	Tax including State Homestead Mills	State Tax on Non-Homestead 6.22 Mills	Special Taxes	Total Taxes	Paid	When Paid: Month	Day	Year	Number of Receipt	March Settlement 1960	June Settlement 1960	Penalty	November Settlement 1960	Penalty	Collections to First Monday in January 1961	Penalty	Delinquent on First Monday in January 1961	Penalty	Total Delinquent Tax and Penalty	Remarks
		Dollars	Dollars	Dollars	Dollars	Dollars	Dollars	$ cts	$ cts	$ cts.	$ cts.						$ cts.	$ cts.	$ cts.	$ cts.	$ cts.	$ cts.	$ cts.	$ cts.	$ cts.	$ cts.	
1				1227				34 84	7 64		35 48	2nd HALF PAID 1st Half Paid	OCT	27	1960	15242		177 24		177 24							11821
2				421				119 00	2 60		121 62	PAID IN FULL	MAY	16	1960	8562		121 62									14265
3				100				28 26	62		28 88	PAID IN FULL	MAR	29	1960	4502		28 88									10051
4																											
5				50				14 14	32		14 46	PAID IN FULL	MAY	31	1960	13473		14 46									11819
6																											
7																											
8																											
9		30						7 74	18		7 92	PAID IN FULL	MAY	31	1960	10147		7 92									10027
10																											
11				779				220 20	4 84		225 04	PAID IN FULL	MAY	31	1960	15740		225 04									11820
12																											
13																											
14				120				33 92	74		34 66	PAID IN FULL	MAY	31	1960	15740		34 66									11820
15																											
16																											
17																											
18																											
19																											
20																											
		30	2422	2327				774 / 76286 / 77010	16 96		78706							609 82		177 24							

Old Sunrise Beach | Pughee Island | Cotonwood Point | Kabekona Springs | Gibbey | Little Boy Lake Beach

Assessment Roll and Tax List of Real Property in the Town of Shingobee, Cass County, Minnesota, for Taxes for the Year 1959.

Form 3CD HILLER-DAVIS CO., MINNEAPOLIS

* Indicate Type of Property: R-Residential, C-Commercial, I-Industrial, U-Utility, F-Farm, L-Lakeshore, T-Timber, M-Mineral

	In Whose Name Assessed	To Whom Transferred	Description of Property: Subdivision	Sec. or Lot	Town or Block	Reg.	Number of Acres of Land: Acres	Hdths	No. School District	Indicate Homestead Yes or No	Indicate Agricultural Yes or No	Indicate Type of Property	True and Full Valuations: Land Exclusive of Structures and Improvements	Buildings and Other Structures	Machinery Permanently Attached to Real Estate	Total True and Full Value	Assessed Valuations: Rural: Homestead Up to $4,000 20%	Rural: Over $4,000 Homestead 33⅓%	Rural: Non-Homestead 33⅓%	All Other: Timber Land Classified 20%	All Other: Homestead Up to $4,000 25%	All Other: Over $4,000 and Non-Homestead 40%	All Other: Machinery Permanently Attached to Real Estate 33⅓%	Total Assessed Value	Total Assessed Value Equalized by the Board of Review	Final Equalized Value	Remarks
			1 NE¼ of NE¼				142 31		# 119																		
	Francis X. Bruckendorf Jr. & Joan Bruckendorf		S. 70' ~~[illegible]~~ of Govt Lot 1							No	No	L															
			3 SW¼ of NE¼																								
			4 SE¼ of NE¼																								
	A. A. & Eldora Fisher		5 N. 169' of S. 239' of Govt Lot 1							No	No	L															
	Wm. A. & Arlene Henderickson		6 S. 320' ~~of N. 876'~~ of Govt Lot 1				20	20		No	No	L															
			7 NW¼ of NW¼																								
	Roy S. & Maude M. Glass		8 S. 250' ~~N. 76.550'~~ of Govt Lot 1				6	80		No	No	L															
	Cyril W. & Edith E. Mitchell		9 S. 150' ~~of N. 308'~~ of Govt Lot 1				4	00		No	No	R															
	Forest A. & Alma Ida Simpson		10 N. 850' of Govt Lot 1				3	75		No	No	R															
			11 NE¼ of SW¼																								
	C. H. & Margaret A. Peterson		12 S. 10 [illegible] of Govt Lot 1																								
			12 NW¼ of SW¼							No	No	R	101	937		1038								346			
			13 SW¼ of SW¼																								
			14 SE¼ of SW¼																								
	Merrill N. Clark		15 N. 200' of S. 439' of Govt Lot 1							Yes	No	R															
			16 NE¼ of SE¼																								
			17 NW¼ of SE¼																								
			18 SW¼ of SE¼																								
			19 SE¼ of SE¼																								
			20																								
							348																				

Valuations by School Districts as Equalized by Department of Taxation

	District No. Rate ..... Mills	District No. Rate ..... Mills	District No. Rate ..... Mills	District No. 119 Rate 67.25 Mills	District No. Rate ..... Mills	District No. Rate ..... Mills	Tax including State Homestead	State Tax on Non-Homestead 6.25 Mills	Special Taxes	Total Taxes	Paid	When Paid	Number of Receipt	March Settlement 1960	June Settlement 1960	Penalty	November Settlement 1960	Penalty	Collections to First Monday in January 1961	Penalty	Delinquent as First Monday in January 1961	Total Delinquent Tax and Penalty	Remarks
	Dollars	Dollars	Dollars	Dollars	Dollars	Dollars	$ cts.	$ cts.	$ cts.	$ cts.		Month Day Year		$ cts.	$ cts.	$ cts.	$ cts.	$ cts.	$ cts.	$ cts.	$ cts.	$ cts.	
1																							
2 SOLD FOR TAXES				251			7046	78 156		7252	2nd HALF PAID 1st Half Paid	AUG 9 1960 MAY 31 1960	7600 14596		36 26		36 26						15624
3																							
4																							
5				259			7322	162		7484	PAID IN FULL	MAY 24 1960	9845		74 84								18184
6				134			3788	84		3872	PAID IN FULL	JAN 18 1960	78	38 72									10172
7																							
8				84			2374	52		2426	PAID IN FULL	JAN 22 1960	145	24 26									10437
9				254			7180	158		7338	2nd HALF PAID 1st HALF PAID	JUL 11 1960 MAY 13 1960	11412 7095		36 69		36 69						10125
10				362			~~10232~~	226		~~10458~~	PAID IN FULL	MAY 24 1960	9863		4 62								10172
11																							
12				~~H 208~~	Abate	5837	~~5850~~	~~216~~		~~5550~~	Balance Paid 1st HALF PAID	JUN 21 1960 MAY 24 1960	10687 9862		49 18		8 52						H 16 Abated
13																							
14																							
15				H 223			6304			6304	1st Half Paid 1st Half Paid	SEP 8 1960 MAY 31 1960	11815 14723		31 52		31 52						
16																							
17																							
18																							
19																							
20																							
				H 223 1344 1567			44246	837		45134				6297	233 91		113 29						H 16 Abated

Assessment Roll and Tax List of Real Property in the Town of Shingobee, Cass County, Minnesota, for Taxes for the Year 1959.

Form 3CD HILLER-DAVIS CO., MINNEAPOLIS

* Indicate Type of Property: R-Residential, C-Commercial, I-Industrial, U-Utility, F-Farm, L-Lakeshore, T-Timber, M-Mineral

	IN WHOSE NAME ASSESSED	TO WHOM TRANSFERRED	DESCRIPTION OF PROPERTY: SUBDIVISION	Sec. or Lot	Town or Block	Reg.	Number of Acres of Land (Acres / 100ths)	No. School District	Indicate Homestead Tax or No	Indicate Agricultural Tax or No	Indicate Type of Property	TRUE AND FULL VALUATIONS: LAND Exclusive of Structures and Improvements	BUILDINGS and Other Structures	MACHINERY Permanently Attached to Real Estate	TOTAL True and Full Value	ASSESSED VALUATIONS: RURAL: Homestead Up to $4,000 20%	RURAL: Over $4,000 Non-Homestead 33⅓%	ALL OTHER: Timber Class 2a 20%	ALL OTHER: Homestead Up to $4,000 25%	ALL OTHER: Over $4,000 Non-Homestead 40%	MACHINERY Permanently Attached to Real Estate 33⅓%	TOTAL ASSESSED VALUE	Total Assessed Value as Equalized by the Board of Review	FINAL EQUALIZED VALUE
							Acres					Dollars	Dollars	Dollars	Dollars	Dollars	Dollars	Dollars	Dollars	Dollars	Dollars	Dollars	Dollars	Dollars
1			NE¼ of NE¼	2	142	31		# 119																
2			NW¼ of NE¼																					
3			SW¼ of NE¼																					
4			SE¼ of NE¼																					
5	Ethel Peterson		Govt Lot 5				50.75		No	yes	T													
6			NE¼ of NW¼																					
7			NW¼ of NW¼																					
8			SW¼ of NW¼																					
9			SE¼ of NW¼																					
10	A. Lee Miller		Govt Lot 2				28.50		No	yes	T													
11			NE¼ of SW¼																					
12			NW¼ of SW¼																					
13			SW¼ of SW¼																					
14			SE¼ of SW¼																					
15																								
16			NE¼ of SE¼																					
17			NW¼ of SE¼																					
18			SW¼ of SE¼																					
19			SE¼ of SE¼																					
20																								
							80.25																	

	SOLD FOR TAXES	VALUATIONS BY SCHOOL DISTRICTS AS EQUALIZED BY DEPARTMENT OF TAXATION: District No. Rate ..... Mills	District No. Rate ..... Mills	District No. Rate ..... Mills	District No. Rate ..... Mills	District No. Rate ..... Mills	District No. Rate ..... Mills	Tax including State Income	State Tax on Non-Homestead	SPECIAL TAXES	TOTAL TAXES	PAID	WHEN PAID	Number of Receipt	March Settlement 1960	June Settlement 1960	Penalty	November Settlement 1960	Penalty	Collections to First Monday in January 1961	Penalty	Delinquent as First Monday in January 1961	Total Delinquent Tax and Penalty	REMARKS
		Dollars	Dollars	Dollars	Dollars	Dollars	Dollars	$ cts.	$ cts.	$ cts.	$ cts.		Month Day Year		$ cts.	$ cts.	$ cts.	$ cts.	$ cts.	$ cts.	$ cts.	$ cts.	$ cts.	
1																								
2																								
3																								
4																								
5		13.3						34.28	82		35.10	PAID IN FULL	MAY 5 1960	14002		35.10								10361
6																								
7																								
8																								
9																								
10		10.0						25.76	62		26.38	PAID IN FULL	FEB 3 1960	748	26.38									10230
11																								
12																								
13																								
14																								
15																								
16																								
17																								
18																								
19																								
20																								
		23.3						60.04	144		61.48				26.38	35.10								

Assessment Roll and Tax List of Real Property in the Town of Shingobee, Cass County, Minnesota, for Taxes for the Year 1959.

Form 5CD MILLER-DAVIS CO., MINNEAPOLIS

*Indicate Type of Property: R-Residential, C-Commercial, I-Industrial, U-Utility, F-Farm, L-Lakeshore, T-Timber, M-Mineral

	IN WHOSE NAME ASSESSED	TO WHOM TRANSFERRED	DESCRIPTION OF PROPERTY: SUBDIVISION	Sec. or Lot	Town or Block	Rg.	Number of Acres of Land: Acres	Tenths	No. School District	Indicate Homestead Tax or No	Indicate Agricultural Tax or No	Indicate Type of Property	TRUE AND FULL VALUATIONS: LAND Exclusive of Structures and Improvements	BUILDINGS and Other Structures	MACHINERY Permanently Attached to Real Estate	TOTAL True and Full Value	ASSESSED VALUATIONS: RURAL: Homestead Up to $6,000 20%	RURAL: Over $6,000 and Non-Homestead 33⅓%	ALL OTHER: Timber Land Class 3a 20%	ALL OTHER: Homestead Up to $4,000 25%	ALL OTHER: Over $4,000 and Non-Homestead 40%	MACHINERY Permanently Attached to Real Estate 33⅓%	TOTAL ASSESSED VALUE	Total Assessed Value as Equalized by the Board of Review	FINAL EQUALIZED VALUE
									#				Dollars	Dollars	Dollars	Dollars	Dollars	Dollars	Dollars	Dollars	Dollars	Dollars	Dollars	Dollars	Dollars
1			NE¼ of NE¼	3	142	31			119																
2			NW¼ of NE¼																						
3			SW¼ of NE¼																						
4			SE¼ of NE¼																						
5	Ethel Peterson		Land Lot 1				9			No	No	L													
6			NE¼ of NW¼																						
7			NW¼ of NW¼																						
8			SW¼ of NW¼																						
9			SE¼ of NW¼																						
10																									
11			NE¼ of SW¼																						
12			NW¼ of SW¼																						
13			SW¼ of SW¼																						
14			SE¼ of SW¼																						
15																									
16			NE¼ of SE¼																						
17			NW¼ of SE¼																						
18			SW¼ of SE¼																						
19			SE¼ of SE¼																						
20																									
							9																		

	SOLD FOR TAXES	VALUATIONS BY SCHOOL DISTRICTS AS EQUALIZED BY DEPARTMENT OF TAXATION: District No. ..... Rate ..... Mills	District No. ..... Rate ..... Mills	District No. ..... Rate ..... Mills	District No. 119 Rate 47 28 Mills	District No. ..... Rate ..... Mills	District No. ..... Rate ..... Mills	Tax including State Homestead ..... Mills	State Tax on Non-Homestead 6.22 ..... Mills	SPECIAL TAXES	TOTAL TAXES		PAID	WHEN PAID: Month Day Year	Number of Receipt	March Settlement 1960	June Settlement 1960	Penalty	November Settlement 1960	Penalty	Collections to First Monday in January 1961	Penalty	Delinquent on First Monday in January 1961	Total Delinquent Tax and Penalty	REMARKS
		Dollars	Dollars	Dollars	Dollars	Dollars	Dollars	$ cts.	$ cts.	$ cts.	$ cts.					$ cts.	$ cts.	$ cts.	$ cts.	$ cts.	$ cts.	$ cts.	$ cts.	$ cts.	
1												1													
2												2													
3												3													
4												4													
5					45			1977	28		1300	5	PAID IN FULL	MAY 31 1960	14002		13 00								12261
6												6													
7												7													
8												8													
9												9													
10												10													
11												11													
12												12													
13												13													
14												14													
15												15													
16												16													
17												17													
18												18													
19												19													
20												20													
					45			1977	28		1300						13 00								

Assessment Roll and Tax List of Real Property in the Town of Shingobee, Cass County, Minnesota, for Taxes for the Year 1959.

Form 5CD MILLER-DAVIS CO., MINNEAPOLIS

*Indicate Type of Property: R-Residential, C-Commercial, I-Industrial, U-Utility, F-Farm, L-Lakeshore, T-Timber, M-Mineral

	IN WHOSE NAME ASSESSED	TO WHOM TRANSFERRED	DESCRIPTION OF PROPERTY: SUBDIVISION	Sec. or Lot	Town or Block	Reg.	Number of Acres of Land: Acres	100ths	No. School District	Indicate Homestead Tax or No	Indicate Agricultural Tax or No	Indicate Type of Property	TRUE AND FULL VALUATIONS: LAND Exclusive of Structures and Improvements (Dollars)	BUILDINGS and Other Structures (Dollars)	MACHINERY Permanently Attached to Real Estate (Dollars)	TOTAL True and Full Value (Dollars)	ASSESSED VALUATIONS: RURAL: Homestead Up to $4,000 20% (Dollars)	RURAL: Over $4,000 and Non-Homestead 33⅓% (Dollars)	ALL OTHER: Timber Land Class 3e 20% (Dollars)	ALL OTHER: Homestead Up to $4,000 25% (Dollars)	ALL OTHER: Over $4,000 and Non-Homestead 40% (Dollars)	MACHINERY Permanently Attached to Real Estate 33⅓% (Dollars)	TOTAL ASSESSED VALUE (Dollars)	Total Assessed Value as Equalized by the Board of Review (Dollars)	FINAL EQUALIZED VALUE (Dollars)
			1 NE¼ of NE¼	4	142	31			119																
			2 NW¼ of NE¼																						
			3 SW¼ of NE¼																						
			4 SE¼ of NE¼																						
			5																						
	State of Minnesota		6 ~~NW¼ of NW¼~~ Govt Lot 1																						
			7 NW¼ of NW¼																						
			8 SW¼ of NW¼																						
			9 SE¼ of NW¼																						
	State of Minnesota		10 Govt Lot 2																						
			11 NE¼ of SW¼																						
	U. S. of America		12 ~~NW¼ of SW¼~~ Govt Lot 4 less overflow																						
	U. S. of America		13 ~~SW¼ of SW¼~~ Govt Lot 5																						
			14 SE¼ of SW¼																						
			15																						
			16 NE¼ of SE¼																						
			17 NW¼ of SE¼																						
			18 SW¼ of SE¼																						
			19 SE¼ of SE¼																						
			20																						

VALUATIONS BY SCHOOL DISTRICTS AS EQUALIZED BY DEPARTMENT OF TAXATION

	SOLD FOR TAXES	District No.... Rate..... Mills (Dollars)	District No.... Rate..... Mills (Dollars)	District No.... Rate..... Mills (Dollars)	District No.... Rate..... Mills (Dollars)	District No.... Rate..... Mills (Dollars)	District No.... Rate..... Mills (Dollars)	Tax including State Homestead ..... Mills ($ cts.)	State Tax on Non-Homestead ..... Mills ($ cts.)	SPECIAL TAXES ($ cts.)	TOTAL TAXES ($ cts.)		PAID	WHEN PAID: Month Day Year	Number of Receipt	March Settlement 1960 ($ cts.)	June Settlement 1960 ($ cts.)	Penalty ($ cts.)	November Settlement 1960 ($ cts.)	Penalty ($ cts.)	Collections to First Monday in January 1961 ($ cts.)	Penalty ($ cts.)	Delinquent on First Monday in January 1961 ($ cts.)	Total Delinquent Tax and Penalty ($ cts.)	REMARKS
1												1													
2												2													
3												3													
4												4													
5												5													
6												6													
7												7													
8												8													
9												9													
10												10													
11												11													
12												12													
13												13													
14												14													
15												15													
16												16													
17												17													
18												18													
19												19													
20												20													

Assessment Roll and Tax List of Real Property in the Town of Shingobee,

Form 5(C) MILLER-DAVIS CO., MINNEAPOLIS

* Indicate Type of Property: R-Residential, C-Commercial, I-Industrial, U-Utility, F-Farm, L-Lakeshore, T-Timber, M-Mineral

	IN WHOSE NAME ASSESSED	TO WHOM TRANSFERRED		DESCRIPTION OF PROPERTY: SUBDIVISION	Sec. or Lot	Town or Block	Reg.	Number of Acres of Land (Acres / 100ths)	No. School District	Indicate Homestead Yes or No	Indicate Agricultural Yes or No	Indicate Type of Property*	TRUE AND FULL VALUATIONS: LAND Exclusive of Structures and Improvements	BUILDINGS and Other Structures	MACHINERY Permanently Attached to Real Estate	TOTAL True and Full Value	ASSESSED VALUATIONS: RURAL: Homestead Up to $1,000 20%	RURAL: Over $4,000 and Non-Homestead 33⅓%	ALL OTHER: Timber Land Class 3e 20%	ALL OTHER: Homestead Up to $4,000 25%	ALL OTHER: Over $4,000 Non-Homestead 40%	ALL OTHER: MACHINERY Permanently Attached to Real Estate 33⅓%	TOTAL ASSESSED VALUE	Total Assessed Value as Equalized by the Board of Review	FINAL EQUALIZED VALUE	REMARKS
													Dollars	Dollars	Dollars	Dollars	Dollars	Dollars	Dollars	Dollars	Dollars	Dollars	Dollars	Dollars	Dollars	
	Leroy & Elsie H. Matson		1	~~NE¼NW¼~~ Govt Lot 1	5	142	31	38 18	119	No	yes	T														
	" " "		2	~~NW¼NW¼~~ Govt Lot 2				77 29		No	"	T															
	Geo. E. & Sophia B. Anderson		3	SW¼SE¼NE¼ less Ry R/W only				34 34		yes	"	F														
	U. S. of America	Edmund G. Hland	4	SE¼SE¼																						
	Walter N. Earl		5	Parts of Govt Lots 6 & 7						No	No	R														
	J. A. Barber		6	NE¼NW¼ Part of Govt Lot 7						No	No	R														
	Ole J. Berg & Inez M. Berg		7	~~NW¼NW¼~~ Govt Lot 4				39 14		No	yes	F														
	Grant & Ruth Bethel		8	All that part of Govt Lot 3 lying S.W. of Hy #371						yes	No	R														
	B. F. Nelson Mfg. Co.		9	SE¼SE¼NW¼ less Ry R/W				37 88		No	yes	T														
	Edward Neuman		10	Govt Lot 3 less 3.5 acres by part lying S.W. of Hwy 371.				37		yes	No	R														
	Howard & Hazel Olsen		11	180' x 330' of the W½ of the NW¼ of the SE¼						No	No	L														
	R. L. Kuehnrich	Richard L. Overton	12	~~NW¼SW¼~~ Govt Lot 5				13 75		yes	No	L														
	Myrna Raatz		13	Part of ~~NW¼SW¼~~ Govt Lots 6 & 7						No	No	L														
	Christian Reike		14	Part ~~NW¼SW¼~~ Govt Lot 6 & 7						No	No	C														
	Evan H. Peterson		15	Part of Govt Lot 7						No	No	L														
	U. S. of America		16	NE¼SE¼NW¼ less Ry R/W																						
	Lucius Olsen		17	NW¼SE¼ less Ry R/W less 120'x 500'				35 35		yes	yes	R														
	Allen Elaine		18	SW¼SE¼ Govt Lot 7 less sold				30 43		yes	No	T														
	" "		19	1¼ 250' of SE¼SE¼ lying W. of Hy				2 90		yes	No	T														
	" "		20	Govt Lot 6 less sold less 2 ac.				33 75		yes	No	T														
	Everett & Violet Warner			4 ac. of Govt Lot 7				38 01																		
	Edward Kriger & E. C. Ahmes			½ ac. in Govt Lots 5 & 6																						

VALUATIONS BY SCHOOL DISTRICTS AS EQUALIZED BY DEPARTMENT OF TAXATION

	SOLD FOR TAXES	District No. 119 Dollars	District No. 119 Dollars	District No. Dollars	District No. Dollars	District No. Dollars	District No. Dollars	Tax including State Homestead $ cts	State Tax on Non-Homestead 6.2.2.1 Mills $ cts	SPECIAL TAXES $ cts	TOTAL TAXES $ cts		PAID	WHEN PAID Month Day Year	Number of Receipt	March Settlement 1960 $ cts	June Settlement 1960 $ cts	Penalty $ cts	November Settlement 1960 $ cts	Penalty $ cts	Collections to First Monday in January 1961 $ cts	Penalty $ cts	Delinquent on First Monday in January 1961 $ cts	Total Delinquent Tax and Penalty $ cts
1		101						2602	62		2664	1	PAID IN FULL	JAN 11 1960	27	26 64									
2		126						3248	80		3378	2	PAID IN FULL	JAN 11 1960		33 78									
3	SOLD FOR TAXES	H 197						5076			5076	3											5076		
4												4													
5				428				12098	266		12364	5	PAID IN FULL	MAY 16 1960	8549		123 64								
6				61				1724	38		1762	6	2nd HALF PAID	OCT 31 1960	18262										
7		41						1056	26		1082	7	1st HALF PAID	MAY 31 1960	15775		8 81		8 81						
													2nd HALF PAID	OCT 31 1960	17295										
8	SOLD FOR TAXES			H 94				2658			2658	8	1st HALF PAID	MAY 31 1960	10327		5 41		5 41						
9		74						1906	46		1952	9	PAID IN FULL	MAY 16 1960	6784		19 52						2658		
10				H 60				1646			1646	10	PAID IN FULL	MAY 18 1960	10360		16 46								
11				22				622	14		636	11	1st HALF PAID	MAY 31 1960	10300		3 18						3 18	3 50	
12				H 26				734			734	12	PAID IN FULL	JUN 16 1960	11547				7 34	11					
13				33				932	20		952	13	PAID IN FULL	MAY 31 1960	15754		9 52								
14				266				7520	166		7686	14	PAID IN FULL	JAN 17 1960	7608		76 86								
15				133				3760	82		3842	15	2nd HALF PAID	AUG 31 1960	11651										
													1st HALF PAID	MAY 31 1960	15766		19 21		19 21						
16												16													
17		H 143						3684			3684	17	2nd HALF PAID	OCT 26 1960	18058										
													1st HALF PAID	MAY 31 1960	10299		18 42		18 42						
18				H 54				1668			1668	18	PAID IN FULL	JAN 20 1960	111	1668									
19	SOLD FOR TAXES			H 9				254			254	19											254		
20				H 40				1130			1130	20	PAID IN FULL	JUN 16 1960	10571				11 30	17					
		H 340		H 228	1	28		17622																	
		344		948	1287			34796	800		53218					27 10	361 53		70 49				73 26		
		684		1231	1413			52418																	

Assessment Roll and Tax List of Real Property in the Town of Shingobee, Cass County, Minnesota, for Taxes for the Year 1959.

Form SCD [illegible]

*Indicate Type of Property: R-Residential, C-Commercial, I-Industrial, U-Utility, F-Farm, L-Lakeshore, T-Timber, M-Mineral

	IN WHOSE NAME ASSESSED	TO WHOM TRANSFERRED	DESCRIPTION OF PROPERTY: SUBDIVISION	Sec. or Lot	Town or Block	Reg.	Number of Acres of Land: Acres	100ths	Sec. School District	Inhabitants Homestead Tax Na	Inhabitants Agricultural Tax Na	Inhabitants Type of Property	TRUE AND FULL VALUATIONS: LAND Exclusive of Buildings and Improvements	BUILDINGS and Other Structures	MACHINERY Permanently Attached to Real Estate	TOTAL True and Full Value	ASSESSED VALUATIONS: RURAL: Homestead Up to $4,000 20%	RURAL: Over $4,000 and Non-Homestead 33⅓%	ALL OTHER: Timber Land Class 3c 20%	ALL OTHER: Homestead Up to $4,000 25%	ALL OTHER: Over $4,000 and Non-Homestead 40%	ALL OTHER: MACHINERY Permanently Attached to Real Estate 33⅓%	TOTAL ASSESSED VALUE	Total Assessed Value as Equalized by the Board of Review	FINAL EQUALIZED VALUE
									#				Dollars	Dollars	Dollars	Dollars	Dollars	Dollars	Dollars	Dollars	Dollars	Dollars	Dollars	Dollars	Dollars
1	Clifford H. & Eleanor A. Swenson		Part ~~[illegible]~~ of Govt Lot 7	5	142	31			119	No	No	L													
2			NW¼ of NE¼																						
3			SW¼ of NE¼																						
4			SE¼ of NE¼																						
5	Arthur Helmick		100' x 160' of Govt Lot 7				40			No	No	L													
6	Lloyd Bethel, Jr		W½ of SW¼ of NW¼ N. of Hy																						
7			NW¼ of NW¼																						
8	Lorie Grude		S½ of SW¼ of NW¼ less W 330'				19 275			yes	yes	T													
9			SE¼ of NW¼																						
10	Grant H. Bethel		E½ of SW¼ of NW¼ N. of Hy				19 275			No	yes	T													
11			NE¼ of SW¼																						
12			NW¼ of SW¼																						
13	Grant Bethel & Lloyd Bethel, Jr.		W½ of SW¼ of SW¼																						
14			SE¼ of SW¼																						
15	Henry & Shirley Heathman		85 ac of Govt Lot 6				85			No	No	L													
16			NE¼ of SE¼																						
17			NW¼ of SE¼																						
18			SW¼ of SE¼																						
19			SE¼ of SE¼																						
20																									
							39 80																		

VALUATIONS BY SCHOOL DISTRICTS AS EQUALIZED BY DEPARTMENT OF TAXATION

	SOLD FOR TAXES	District No. Rate Mills	District No. Rate Mills	District No. Rate Mills	District No. Rate Mills	District No. Rate Mills	District No. Rate Mills	Tax including State Homestead Mills	State Tax on Non-Homestead Mills	SPECIAL TAXES	TOTAL TAXES	PAID	WHEN PAID: Month Day Year	Number of Receipt	March Settlement 1960	June Settlement 1960	Penalty	November Settlement 1960	Penalty	Collections to First Monday in January 1961	Penalty	Delinquent on First Monday in January 1961	Total Delinquent Tax and Penalty	REMARKS
		Dollars	Dollars	Dollars	Dollars	Dollars	Dollars	$ cts.	$ cts.	$ cts.	$ cts.				$ cts.	$ cts.	$ cts.	$ cts.	$ cts.	$ cts.	$ cts.	$ cts.	$ cts.	
1					154			4354	96		4450	2nd HALF PAID	OCT 31 1960	19968		2225		2225						18197
												ENTIRELY PAID	MAY 5 1960	13958										
2																								
3																								
4																								
5					345			9752	214		9966	PAID IN FULL	MAY 25 1960	9934		9966								10205
6																								
7																								
8	SOLD FOR TAXES	H 32						824			824											824		
9																								
10	SOLD FOR TAXES				70			1978	44		2022											2022		18625
11																								
12																								
13																								
14																								
15					33			932	20		952	PAID IN FULL	MAY 16 1960	8549		952								10204
16																								
17																								
18																								
19																								
20																								
		H 32			602	2 32		824																
					684			17016	374		18214					13143		2205			3846		
								17840																

Cass County, Minnesota, for Taxes for the Year 1959.

Gold Sunrise Beach | Jenkins Island | Chippewa Point | Kabekona Springs | Ottaway | Walker Bay

Assessment Roll and Tax List of Real Property in the Town of Shingobee, Cass County, Minnesota, for Taxes for the Year 1959.

Form 5CD

* Indicate Type of Property: R-Residential, C-Commercial, I-Industrial, U-Utility, F-Farm, L-Lakeshore, T-Timber, M-Mineral

	IN WHOSE NAME ASSESSED	TO WHOM TRANSFERRED	DESCRIPTION OF PROPERTY: SUBDIVISION	Sec. or Lot	Town or Block	Rng.	Number of Acres of Land: Acres	100ths	No. School District	Indicate Homestead	Indicate Agricultural Use	Indicate Type Property*	TRUE AND FULL VALUATIONS: LAND Exclusive of Structures and Improvements	BUILDINGS and Other Structures	MACHINERY Permanently Attached to Real Estate	TOTAL True and Full Value	ASSESSED VALUATIONS: RURAL: Homestead Up to $4,000 20%	RURAL: Over $4,000 and Non-Homestead 33⅓%	ALL OTHER: Timber Land Class 2a 20%	ALL OTHER: Homestead Up to $4,000 25%	ALL OTHER: Over $4,000 and Non-Homestead 40%	MACHINERY Permanently Attached to Real Estate 33⅓%	TOTAL ASSESSED VALUE	Total Assessed Value Equalized by the Board of Review	FINAL EQUALIZED VALUE
													Dollars	Dollars	Dollars	Dollars	Dollars	Dollars	Dollars	Dollars	Dollars	Dollars	Dollars	Dollars	Dollars
1	Louis Beede		W½ ~~of Govt Lot 1~~	6	142	31	20	115	119	yes	yes	T													
2	Frank Geoffroy		~~E½ of Govt~~ Lot 1				20	115		no	yes	T													
	State of Minnesota																								
3			~~Govt~~ Lot 7																						
4			~~Govt~~ Lot 8																						
	U. S. of America																								
	State of Minnesota																								
5			~~Govt~~ Lot 4 less Hwy & 2 lots sold																						
6	Nels Strand		~~Govt~~ Lot 3 less Hwy & 20.95 ac				59	33		yes	yes	F													
7	" "		~~Govt~~ Lot 2 less Hwy & 20.95 ac																						
8			SW¼ of NW¼																						
9			SE¼ of NW¼																						
10																									
11			NE¼ of SW¼																						
12			NW¼ of SW¼																						
13			SW¼ of SW¼																						
14			SE¼ of SW¼																						
15																									
16			NE¼ of SE¼																						
17			NW¼ of SE¼																						
18			SW¼ of SE¼																						
19			SE¼ of SE¼																						
20																									
							99	56																	

	SOLD FOR TAXES	VALUATIONS BY SCHOOL DISTRICTS AS EQUALIZED BY DEPARTMENT OF TAXATION: District No. 119 Rate 25 Mills	District No. ..... Rate ..... Mills	District No. ..... Rate ..... Mills	District No. ..... Rate ..... Mills	District No. ..... Rate ..... Mills	District No. ..... Rate ..... Mills	Tax including State Homestead ..... Mills	State Tax on Non-Homestead 1.75 Mills	SPECIAL TAXES	TOTAL TAXES	PAID	WHEN PAID: Month Day Year	Number of Receipt	March Settlement 1960	June Settlement 1960	Penalty	November Settlement 1960	Penalty	Collections to First Monday in January 1961	Penalty	Delinquent on First Monday in January 1961	Total Delinquent Tax and Penalty	REMARKS
		Dollars	Dollars	Dollars	Dollars	Dollars	Dollars	$ cts.	$ cts.	$ cts.	$ cts.				$ cts.	$ cts.	$ cts.	$ cts.	$ cts.	$ cts.	$ cts.	$ cts.	$ cts.	
1		H 28						722			722											722		
2		50						1288	32		1320											1820		
3																								
4																								
5																								
6		H 89						2294			2294	2nd HALF PAID JUL 2 0 1960		14773				1147					13435
7												1st HALF PAID MAY 19 1960		7736		1147								
8																								
9																								
10																								
11																								
12																								
13																								
14																								
15																								
16																								
17																								
18																								
19																								
20																								
		H 119																						
		50						4304	32		4336					1147		1147				2294	
		167																						

Assessment Roll and Tax List of Real Property in the Town of Shingobee, Cass County, Minnesota, for Taxes for the Year 1959.

Form 1CD

* Indicate Type of Property: R-Residential, C-Commercial, I-Industrial, U-Utility, F-Farm, L-Lakeshore, T-Timber, M-Mineral

	IN WHOSE NAME ASSESSED	TO WHOM TRANSFERRED	DESCRIPTION OF PROPERTY: SUBDIVISION	Sec. or Lot	Town or Block	Rng.	Number of Acres of Land (Acres / 100ths)	No. School District	Indicates Homestead Tax Year	Indicates Agricultural Tax Year	Indicates Type Property*	TRUE AND FULL VALUATIONS: LAND Exclusive of Structures and Improvements (Dollars)	BUILDINGS and Other Structures (Dollars)	MACHINERY Permanently Attached to Real Estate (Dollars)	TOTAL True and Full Value (Dollars)	ASSESSED VALUATIONS: RURAL: Homestead Up to $4,000 20% (Dollars)	RURAL: Over $4,000 and Non-Homestead 33⅓% (Dollars)	ALL OTHER: Timber Land Class 2c 20% (Dollars)	ALL OTHER: Homestead Up to $4,000 25% (Dollars)	ALL OTHER: Over $4,000 and Non-Homestead 40% (Dollars)	ALL OTHER: MACHINERY Permanently Attached to Real Estate 33⅓% (Dollars)	TOTAL ASSESSED VALUE (Dollars)	Total Assessed Value as Equalized by the Board of Review (Dollars)	FINAL EQUALIZED VALUE (Dollars)	REMARKS
1	Robert + Bessie Clotts		NE¼NE¼ (Govt Lot 2 less 4 ac & Ry)	7	142	31	16 51	119	No	yes	R														
2			NW¼NE¼																						
3			SW¼NE¼																						
4			SE¼NE¼																						
5	Robert + Bessie Clotts		E½ of Govt Lot 3 less Ry				24 15		No	No	L														
6	W. L. Weeks (Name on tax Rich)		W½ of Govt Lot 3				24 15		No	yes	T.														
7	Gilford H. + Laura Hanson		Govt Lot 4 less 4 ac & Ry & less 7 ac				22 26		yes	No	R														
8	U. S. of America		7 ac of Govt Lot 4																						
9	U. S. of America		~~NE¼NW¼~~ Govt Lot 5																						
10	Richard S. Timberland		Lot 2 lying N. of Lot 1; and that part lying N. of Ry. except for the following: Com. at where N. boundary of R/W intersects E. line of lot 1, thence N. on E. line of Lot 1 to shore of Kabekona Bay; thence NW along shore a distance of 550', thence S. parallel to E. line of lot 1 to N. boundary of R/W, thence SEly along R/W to Beg.				4		yes	No	R														
11	Ole + Oney Berg		14 NE¼ of SW¼ less 4.8 ac				32 66		No	yes															
12	U. S. of America		15 Govt Lot 6																						
13	U. S. of America		16 ~~NW¼NE¼~~ Govt Lot 7																						
14	Ole + Oney Berg		17 SE¼ of SW¼				37 65		No	yes	T														
15	Edna L. Hoff		18 ~~SE¼ of SW¼~~ 4.12 ac of NW¼ of SE¼ of Govt Lot 1				3 90		yes	No	R														
16	A. H. + Myrtle M. Wadkins (Leon Wadkins)		19 Govt Lot 1 less Ry & less sold				17 94		No	yes	M.C.														
17	Ole + Oney M. Berg		20 NW¼ of SE¼ less 2.6 ac & less 4.6 ac				19 71		No	yes	T														
18							202.93																		

	SOLD FOR TAXES	VALUATIONS BY SCHOOL DISTRICTS AS EQUALIZED BY DEPARTMENT OF TAXATION: District No. Rate ... Mills	District No. Rate ... Mills	District No. Rate ... Mills	District No. Rate ... Mills	District No. Rate ... Mills	District No. Rate ... Mills	Tax including State Homestead ... Mills	State Tax on Non-Homestead 22 Mills	SPECIAL TAXES	TOTAL TAXES	PAID	WHEN PAID (Month Day Year)	Number of Receipt	March Settlement 1960	June Settlement 1960	Penalty	November Settlement 1960	Penalty	Collections to First Monday in January 1961	Penalty	Delinquent on First Monday in January 1961	Total Delinquent Tax and Penalty	REMARKS
		Dollars	Dollars	Dollars	Dollars	Dollars	Dollars	$ cts	$ cts.	$ cts.	$ cts.				$ cts.	$ cts.	$ cts.	$ cts.	$ cts.	$ cts.	$ cts.	$ cts.	$ cts.	
1				# 312 / 334				184 02	105 / 210		186 12	1st HALF PAID	JUL 2 1960	16342		93 06		93 06						182.94
2												2nd HALF PAID	MAY 10 1960	9732										
3																								
4																								
5				50				226 62	50		231 12	2nd HALF PAID	JUL 2 1960	16342		115 56		115 56						230.94
												1st HALF PAID	MAY 10 1960	9732										
6		56						1418	34		1452	PAID IN FULL	JUN 10 1960	10499				1452	22					1474
7				# 135				3816			3816	PAID IN FULL	MAY 25 1960	9917		3816								1021.9
8																								
9																								
10				# 99				2748			2748	PAID IN FULL	MAY 25 1960	9903		2748								1833.3
11																								
12																								
13																								
14		65						1674	40		1714	1st HALF PAID	OCT 3 1960	2000				857	Rd DR#32861	1-9-61				15614
15																								
16																								
17		74						1906	46		1952	1st HALF PAID	OCT 3 1960	2000				976	Rd DR#32861	1-9-61				15614
18				# 47				1328			1328	PAID IN FULL	MAY 3 1960	15753		1328								1328
19				# 171 / #87				18600	302		18902	PAID IN FULL	APR 30 1960	4701		18902								18215.
20		67						1726	42		1768	2nd HALF PAID	OCT 3 1960	17295				884						15614
												1st HALF PAID	OCT 3 1960	2000										
		241		906 / 1167				6724																
				1670 / 1737				47206	724		54654					37306		15516			1883		
								53930																

Assessment Roll and Tax List of Real Property in the Town of Shingobee, Cass County, Minnesota, for Taxes for the Year 1959.

Form 3CD (R-1-57) 10-5-57 (Revised)

* Indicate Type of Property: R-Residential, C-Commercial, I-Industrial, U-Utility, F-Farm, L-Lakeshore, T-Timber, M-Mineral

	In Whose Name Assessed	To Whom Transferred	Description of Property: Subdivision	Sec. or Lot	Town or Block	Rng.	Number of Acres of Land (Acres / 100ths)	No. School District	Indicate Homestead Tax or No	Indicate Agricultural Tax or No	Indicate Type of Property	True and Full Valuations: Land Exclusive of Structures and Improvements (Dollars)	Buildings and Other Structures (Dollars)	Machinery Permanently Attached to Real Estate (Dollars)	Total True and Full Value (Dollars)	Assessed Valuations: Rural: Homestead Up to $1,000 20% (Dollars)	Rural: Over $1,000 and Non-Homestead 33⅓% (Dollars)	All Other: Timber Land Class 2c 20% (Dollars)	All Other: Homestead Up to $1,000 25% (Dollars)	All Other: Over $1,000 and Non-Homestead 40% (Dollars)	Machinery Permanently Attached to Real Estate 33⅓% (Dollars)	Total Assessed Value (Dollars)	Total Assessed Value as Equalized by the Board of Review (Dollars)	Final Equalized Value (Dollars)	Remarks
1	Ole & Inez Berg		SW¼ of SE¼	7	142	31	32.94	119	No	No	T														Error in extending value from previous year adjusted -
2	Walter & Magdalene H. Leslie		SE¼ of SE¼				28.25		No	No	T														
3	Marietta Smalmuk, Delphine & Sam Johnson		2 ace of NE¼ of SW¼				2		No	No	R														
4			SEGANES																						
5	Robert & Bessie Ellulth		12.6 ace of N½ of NW¼ of SE¼				12.60		No	No	T														
6	" " "		2.8 ace of NE¼ of SW¼				2.80		"	"	"														
7			NW¼NW¼																						
8			SW¼NW¼																						
9			SE¼NW¼																						
10	Ole J. & Inez M. Berg	Frank Vancura	.46 ace of NW¼ of SE¼				.46		No	No	T														
11			NE¼SW¼																						
12			NW¼SW¼																						
13			SW¼SW¼																						
14			SE¼SW¼																						
15	Billie V. Van Hyck & Charles Van Hyck, Jr.		Lapping W½ 251.5 of E. 550 N. of Sq of East 1/2						No	No	R														
16			NE¼SE¼																						
17			NW¼SE¼																						
18			SW¼SE¼																						
19			SE¼SE¼																						
20																									
							80.66																		

Valuations by School Districts as Equalized by Department of Taxation

	Sold for Taxes	District No. / Rate ... Mills (Dollars)	District No. / Rate ... Mills (Dollars)	District No. / Rate ... Mills (Dollars)	District No. / Rate ... Mills (Dollars)	District No. / Rate ... Mills (Dollars)	District No. / Rate ... Mills (Dollars)	Tax including State Homestead ... Mills ($ cts.)	State Tax on Non-Homestead 6.22 Mills ($ cts.)	Special Taxes ($ cts.)	Total Taxes ($ cts.)	Paid	When Paid (Month Day Year)	Number of Receipt	March Settlement 1960 ($ cts.)	June Settlement 1960 ($ cts.)	Penalty ($ cts.)	November Settlement 1960 ($ cts.)	Penalty ($ cts.)	Collections to First Monday in January 1961 ($ cts.)	Penalty ($ cts.)	Delinquent on First Monday in January 1961 ($ cts.)	Total Delinquent Tax and Penalty ($ cts.)	Remarks
1	Paid in full	333			333 / 408			2120	2.05 / 2.54	81	2201 / 2786	Balance Paid / 1/2 HALF PAID	OCT 5 1960 / OCT 5 1960	17293 / 2000				39.70 / 39.70						15614 8.32 Applied 21.66 Cancelled
2	SOLD FOR TAXES				95			2120	46		2166	PAID IN FULL	OCT 31 1960	19251				21.66	87					16248
3	SOLD FOR TAXES				112			3166	70		3236											32.36		
4												2nd HALF PAID	JUL 2 1960											
5					40			11.30	.24		11.54	1st HALF PAID	MAY 19 1960	17242		5.77		5.77						18214
6					10			282	.06		288	1st HALF PAID	MAY 19 1960	17232		1.44		1.44						"
7																								
8																								
9																								
10		5						128	.04		132	2nd HALF PAID / 1st HALF PAID	OCT 31 1960 / OCT 3 1960	17295 / 2000				66 / 66						15614
11																								
12																								
13																								
14																								
15	SOLD FOR TAXES				363			10260	2.26		10486											104.86		15627
16																								
17																								
18																								
19																								
20																								
		5			1028-1013			128 / 28490 / 28618	680		29248					7.21		118.07				13.78		7.32 applied - 21.66 Cancelled

Assessment Roll and Tax List of Real Property in the Town of Shingobee, Cass County, Minnesota, for Taxes for the Year 1959.

Form 3CD (Revised 1959) Department of Taxation

* Indicate Type of Property: R-Residential, C-Commercial, I-Industrial, U-Utility, F-Farm, L-Lakeshore, T-Timber, M-Mineral

In whose name assessed	To whom transferred	Description of property: Subdivision	Sec. or Lot	Town or Block	Reg.	Number of Acres of Land: Acres	100ths	Indicate if land is assessed for Tax in Res.	Indicate if land is assessed for Tax in Bus.	Indicate Type of Property*	No. School District	True and Full Valuations: Land Exclusive of Structures and Improvements	Buildings and Other Structures	Machinery Permanently Attached to Real Estate	Total True and Full Value	Assessed Valuations: Rural: Homestead Up to $6,000 20%	Rural: Over $6,000 and Non-Homestead 33⅓%	All Other: Timber Land Class 2a 20%	All Other: Homestead Up to $6,000 25%	All Other: Over $6,000 and Non-Homestead 40%	Machinery Permanently Attached to Real Estate 33⅓%	Total Assessed Value	Total Assessed Value as Equalized by the Board of Review	Final Equalized Value
												Dollars	Dollars	Dollars	Dollars	Dollars	Dollars	Dollars	Dollars	Dollars	Dollars	Dollars	Dollars	Dollars
Donald C. & Marvin A. Cooke		All of Block Lot 2 lying E of the line of lot																						
		1 in "yellow" on Resurvey Plat	8	142	31	11	46	119	no	no	C													
" " "		N & S of S & S 71 of Reg. on Block Lot 2 in																						
		2 on Resurvey Plat				14	80		yes	no	T													
		S & S of S & S 71 of Reg. on Block Lot 2 in																						
		3 "yellow" on Resurvey Plat				11	22		yes	no	T													
A. J. Thompson		S 5 acres W 1/2 of S 1/2 of Reg. on																						
		Block Lot 4 in "yellow" on Resurvey Plat				7	50		yes	no	T													
		N & S of N 1/2 & S 1/2 Reg. on Block Lot 5																						
" "		in "yellow" Resurvey Plat				13	60		yes	no	R													
		E 5 acres of S 1/2 of Block Lot 6																						
		6 in "yellow" Resurvey Plat							yes	yes	T													
Walter S. & Magdalene H. Leslie		W 10 3/4 acres of S 1/2 of Block on Block																						
		Lot 1 in "Pink" on Resurvey Plat				10	35		no	no	T													
Earl Raymond & Amy L. Leach		Block Lot 14 & Lots 100 x 100 of Block 34																						
		8 in "Pink" on Resurvey Plat				17	77		no	yes	R-C													
		Block Lot 4 in "Pink" on																						
		9 Resurvey Plat				1	60		yes	"	T													
		10 Block Lot 5 in "Pink" on Resurvey Plat				4	70		yes	"	C													
Arthur H. & Carmen Peterson		100' x 100' of Block Lot 2 in "Pink"																						
		11 on Resurvey Plat							yes	"	R													
Bert & Louise Woodford		Block Lot 1 less N. 232 in "Blue"																						
		12 on Resurvey Plat				2	88		yes	"	T													
Bert Woodford		N. 232' of Block Lot 1 in "Blue"																						
		13 on Resurvey Plat				2	70		yes	"	R													
Bert & Louise Woodford		N.E. 3 acres of S 1/2 of S 1/2 on Block Lot 2																						
		14 in "Blue" on Resurvey Plat				3	80		yes	"	T													
" "		15 Block Lot 3 in "Blue" on Resurvey Plat				10	30		yes	"	R													
		S E of S 1/2 less Reg. & W 1/2 of Block Lot 4																						
" "		16 in "Blue" on Resurvey Plat							yes	"	T													
		S 1/2 386 rods of Block Lot 3 on Block Lot 5																						
		17 in "Blue" on Resurvey Plat				3	86		yes	"	"													
" "		18 Block Lot 6 in "Blue" on Resurvey Plat				1	20		yes	"	"													
		Block Lot 5 S of Reg. on Block Lot 7 in																						
		19 "Blue" on Resurvey Plat				3	00		no	"	C													
" "		W. 207 of Block Lot 5 N. of Reg. on Lots																						
		20 & 9 in "Blue" on Resurvey Plat				1	12		no	"	C													
						121	86																	

Variations by School Districts as Equalized by Department of Taxation

Sold for Taxes	Districts No. ..... Rate ..... Mills	Districts No. ..... Rate ..... Mills	Districts No. ..... Rate ..... Mills	Districts No. ..... Rate ..... Mills	Districts No. ..... Rate ..... Mills	Tax including State Homestead	State Tax on Non-Homestead	Special Taxes	Total Taxes		Paid	When Paid (Month Day Year)	Number of Receipt	March Settlement 1960	June Settlement 1960	Penalty	November Settlement 1960	Penalty	Collections to First Monday in January 1961	Penalty	Delinquent on First Monday in January 1961	Total Delinquent Tax and Penalty	Remarks
	Dollars	Dollars	Dollars	Dollars	Dollars	$ cts.	$ cts.	$ cts.	$ cts.					$ cts.	$ cts.	$ cts.	$ cts.	$ cts.	$ cts.	$ cts.	$ cts.	$ cts.	
				H 760																			
				927		47686	576		48262	1	1st HALF PAID OCT 1 1960												
											1st HALF PAID MAY 27 1960												
				H 17		480			480	2	1st HALF PAID OCT 1 1960	14760											
											1st HALF PAID MAY 27 1960	10149			24682		24682						
				H 22		622			622	3	1st HALF PAID OCT 1 1960												
											1st HALF PAID MAY 27 1960												
				H 14		396			396	4	1st HALF PAID OCT 1 1960												
											1st HALF PAID MAY 9 1960												
				H 109		3085			3085	5	1st HALF PAID OCT 1 1960												
											1st HALF PAID MAY 9 1960				1 98		1 98						
											2nd HALF PAID SEP 14 1960	11560											
											1st HALF PAID MAY 9 1960	3347			15 41		15 41						
											2nd HALF PAID SEP 14 1960												
											1st HALF PAID MAY 9 1960				1 16		1 16						
				50		1414	32		1446	7	PAID IN FULL OCT 8 1 1960	12051					1446	58					
				H 2747							2nd HALF PAID OCT 8 1 1960												
				5061		22190	314		22504	8	1st HALF PAID MAY 25 1960	16164			115 35		115 35						
											2nd HALF PAID OCT 8 1 1960												
				H 6		170			170	9	1st HALF PAID MAY 25 1960	9701											
											2nd HALF PAID OCT 8 1 1960												
				H 14		396			396	10	1st HALF PAID MAY 25 1960												
				H 204		5766			5766	11	PAID IN FULL MAY 19 1960	12017			57 66								
											2nd HALF PAID OCT 24 1960												
				H 6		170			170	12	1st HALF PAID MAY 27 1960				85		85						
											2nd HALF PAID OCT 24 1960												
				H 9		254			254	13	1st HALF PAID MAY 27 1960				1 27		1 27						
											2nd HALF PAID OCT 24 1960												
				H 12		340			340	14	1st HALF PAID MAY 27 1960				1 70		1 70						
											2nd HALF PAID OCT 24 1960	16869											
				H 151		4268			4268	15	1st HALF PAID MAY 27 1960	16159			21 34		21 34						
											2nd HALF PAID OCT 24 1960												
				H 2		56			56	16	1st HALF PAID MAY 27 1960				28		28						
											2nd HALF PAID OCT 24 1960												
				H 10		282			282	17	1st HALF PAID MAY 27 1960				1 41		1 41						
											2nd HALF PAID OCT 24 1960												
				H 3		84			84	18	1st HALF PAID MAY 27 1960				42		42						
											2nd HALF PAID OCT 24 1960												
				194		5484	120		5604	19	PAID IN FULL MAY 25 1960	12261			56 04								
				345		9752	214		9966	20	PAID IN FULL MAY 25 1960				99 66								
	H 9			1627		2223																	
				3223		102892	1256		104080						621 35		422 65						
				3649		103124																	

Old Sunrise Beach | Longbow Island | Outpost Point | Kabekona Springs | Quibey & Adams

YELLOW	#1	Donald C. & Maxine D. Cooke
"	#2	" " " "
"	#3	" " " "
"	#4	A. J. Thompson
"	#5	" " "
"	#6	" " "
RED	#1	Earl and Amy S. Lusch
"	#2	" " " "
"	#3	" " " "
"	#4	" " " "
"	#5	" " " "
"	#6	" " " "
"	#7	Arthur H. Peterson
BLUE	#1	Bert and Louise Woodford
"	#2	" " " "
"	#3	" " " "
"	#4	" " " "
"	#5	" " " "
"	#6	" " " "
"	#7	" " " "
"	#8	" " " "
"	#9	" " " "
WHITE	#1	State of Minnesota -
"	#2	~~Maud L.~~ & Ruth DeFlorin
"	#3	" " " "
"	#4	James R. Fear
"	#5	State of Minnesota
PINK	#1	Walter S. & Magdaline Leslie
GREEN	#1	Platted

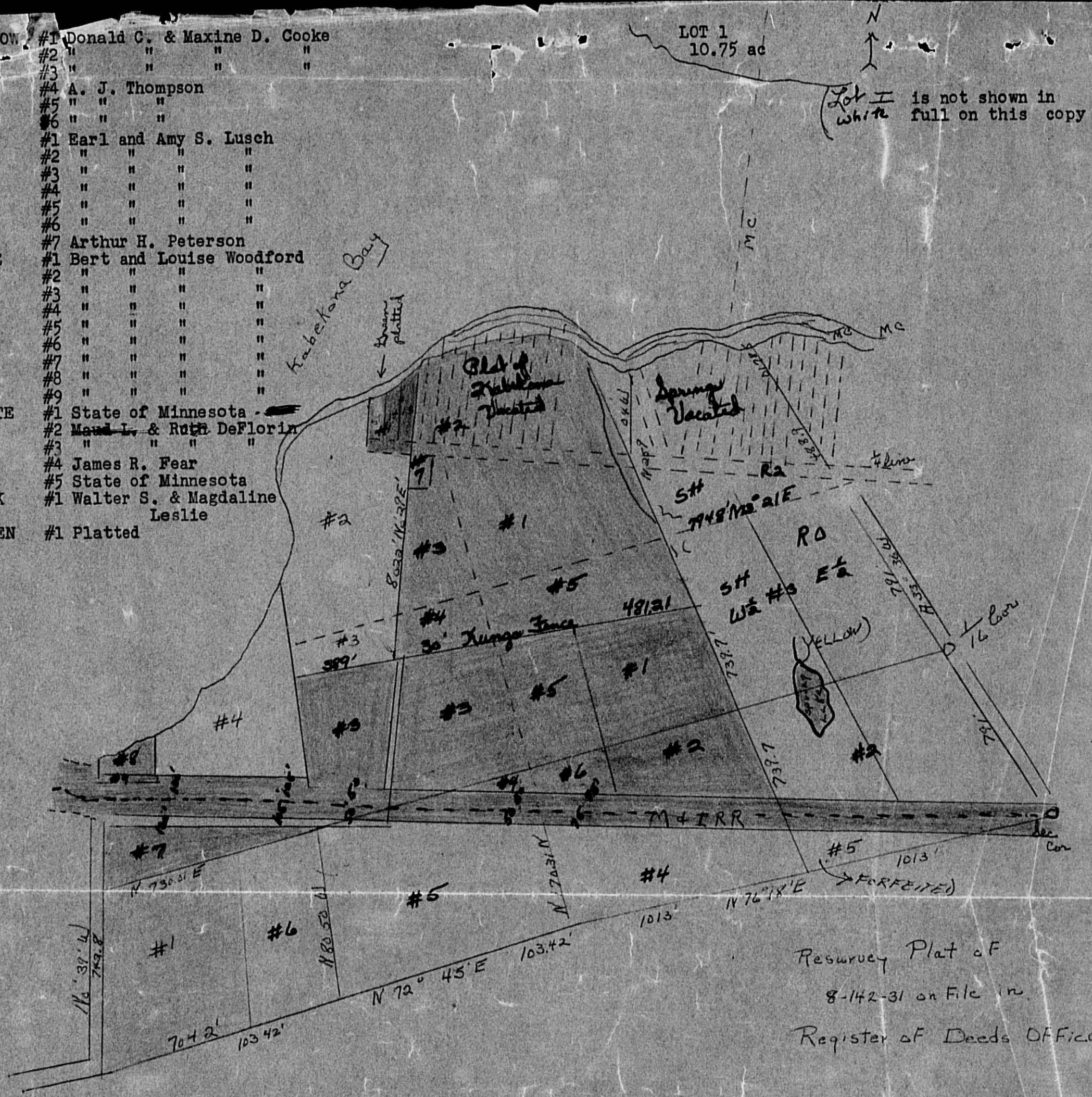

Assessment Roll and Tax List of Real Property in the Town of Shingobee, Cass County, Minnesota, for Taxes for the Year 1959.

Form 5(C) MILLER-DAVIS CO., MINNEAPOLIS

* Indicate Type of Property: R-Residential, C-Commercial, I-Industrial, U-Utility, F-Farm, L-Lakeshore, T-Timber, M-Mineral

	IN WHOSE NAME ASSESSED	TO WHOM TRANSFERRED	DESCRIPTION OF PROPERTY: SUBDIVISION	Sec. or Lot	Town or Block	Rng.	Number of Acres of Land: Acres	100ths	No. School District	Indicate Homestead Tax or No	Indicate Veteran Tax or No	Indicate Type of Property	TRUE AND FULL VALUATIONS: LAND Estimate of Structures Excluded from Improvements	BUILDINGS and Other Structures	MACHINERY Permanently Attached to Real Estate	TOTAL True and Full Value	ASSESSED VALUATIONS: RURAL: Homestead Up to $4,000 20%	RURAL: Over $4,000 and Non-Homestead 33⅓%	ALL OTHER: Timber Land Class 3c 20%	ALL OTHER: Homestead Up to $4,000 25%	ALL OTHER: Over $4,000 and Non-Homestead 40%	MACHINERY Permanently Attached to Real Estate 33⅓%	TOTAL ASSESSED VALUE	Total Assessed Value as Equalized by the Board of Review	FINAL EQUALIZED VALUE
													Dollars	Dollars	Dollars	Dollars	Dollars	Dollars	Dollars	Dollars	Dollars	Dollars	Dollars	Dollars	Dollars
	State of Minnesota		1 Beach Lot 1 in "White's" on Greenway Plat.	8	142	31			# 119																
	Minnie Agnest Boatman & Florine		2 Beach Lot 2 in "White's" on Greenway Plat.				8	92		No	No	L													
	" " " "		3 Beach Lot 3 in "White's" on Greenway Plat.				1	60		No	"	T													
	James H. & Clara M. Fears		4 Beach Lot 4 in "White's"				6	73		yes	No	G													
			5																						
	State of Minnesota		6 E½ of SE¼ of SE¼ & W½ of NW¼ on Beach Lot 5 in "White's" on Greenway Plat.																						
			7 NW¼ of NW¼																						
			8 SW¼ of NW¼																						
			9 SE¼ of NW¼																						
			10																						
			11 NE¼ of SW¼																						
			12 NW¼ of SW¼																						
			13 SW¼ of SW¼																						
			14 SE¼ of SW¼																						
			15																						
			16 NE¼ of SE¼																						
			17 NW¼ of SE¼																						
			18 SW¼ of SE¼																						
			19 SE¼ of SE¼																						
			20																						
							17	25																	

VALUATIONS BY SCHOOL DISTRICTS AS EQUALIZED BY DEPARTMENT OF TAXATION

	SOLD FOR TAXES	District No. ..... Rate ..... Mills	District No. ..... Rate ..... Mills	District No. ..... Rate ..... Mills	District No. 119 Rate 6.37 Mills	District No. ..... Rate ..... Mills	District No. ..... Rate ..... Mills	Tax including State Homestead ..... Mills	State Tax on Non-Homestead 6.37 ..... Mills	SPECIAL TAXES	TOTAL TAXES	PAID	WHEN PAID: Month	Day	Year	Number of Receipt	March Settlement 1960	June Settlement 1960	Penalty	November Settlement 1960	Penalty	Collections to First Monday in January 1961	Penalty	Delinquent on First Monday in January 1961	Total Delinquent Tax and Penalty	REMARKS
		Dollars	Dollars	Dollars	Dollars	Dollars	Dollars	$ cts.	$ cts.	$ cts.	$ cts.						$ cts.	$ cts.	$ cts.	$ cts.	$ cts.	$ cts.	$ cts.	$ cts.	$ cts.	
1																										
2					13			3 68	08		3 76												3 76		
3					7			1 98	04		2 02												2 02		
4				N 124				35 06			35 06	PAID IN FULL	FEB 3	1960	3665	35 06									10042 -
5																										
6																										
7																										
8																										
9																										
10																										
11																										
12																										
13																										
14																										
15																										
16				N 124																						
17				20				H072	12		H084						35 06	—					5 73		
18				144																						
19																										
20																										

Gilbert Sunrise Beach | Pughee Island | Chippewa Point | Kabekona Springs | Oldway | Lake Belle View | Sunset Beach

Assessment Roll and Tax List of Real Property in the Town of Shingobee, Cass County, Minnesota, for Taxes for the Year 1959.

Form 5CD BILLE-DAVIS CO., MINNEAPOLIS

* Indicate Type of Property: R-Residential, C-Commercial, I-Industrial, U-Utility, F-Farm, L-Lakeshore, T-Timber, M-Mineral

	In Whose Name Assessed	To Whom Transferred	Description of Property: Subdivision	Sec. or Lot	Town or Block	Reg.	Number of Acres of Land: Acres	100ths	No. School District	Indicate Type of Improvement	Indicate Type of Tax	Indicate Type of Property	True and Full Valuations: Land Exclusive of Structures Used for Improvements	Buildings and Other Structures	Machinery Permanently Attached to Real Estate	Total True and Full Value	Assessed Valuations: Rural: Homestead Up to $4,000 20%	Over $4,000 and Non-Homestead 33⅓%	All Other: Timber Land Class 3a 20%	Homestead Up to $4,000 25%	Over $4,000 and Non-Homestead 40%	Machinery Permanently Attached to Real Estate 33⅓%	Total Assessed Value	Total Assessed Value as Equalized by the Board of Review	Final Equalized Value	Remarks
							Acres	100ths					Dollars	Dollars	Dollars	Dollars	Dollars	Dollars	Dollars	Dollars	Dollars	Dollars	Dollars	Dollars	Dollars	
	Robert M. & Hope C. Swing		1 NE¼NE¼	9	142	31			#119																	
			2 NW¼NE¼																							
	Christian Byske		3 Part of Govt Lot 3 lying E. of Hy.							No	No	L														
			4 SE¼NE¼																							
	Henry & Agnes Erickson		5 Govt Lot 1 lying E. of Hy.				4	42		No	No	L														
	Earl A. & Louise Mellen		6 Govt Lot 3 W. of Hy.							No	No	L														
	" " "		7 NW¼NW¼																							
	" " "		8 L. 5 acs of Lots 3 & 4 & E. of roadway				6	50		No	No	L														
	" " "		9 SE¼NW¼																							
	Jack A. Gleason		10 Parts of Govt Lots 3 & 4				3			No yes	No	C														
			11 NE¼SW¼																							
	Charles C. Tomatin & Charles E. Tomatin		12 NW¼SW¼				40			yes	yes	T														
	" " "		13 SW¼SW¼ less Hy.				35			yes	"	T														
	Earl A. & Louise Mellen		14 ~~Govt Lot 4 W.~~ of Hy.				11	50		No	No	L														
	Austin O. & Nell M. Sarff		15 Part of Govt Lot 1 W. of Hy #371				6			No	"	"														
	Jerome W. Benton		16 Govt Lot 2 less Lot E. of Hy & Hy				40			yes	"	C														
	Jack A. & Judy E. Gleason		17 ~~Govt Lot 2~~ Parts of Govt Lot 2				07			yes	"	L														
	Christian Byske		18 That part of Govt Lot 2 lying E. of Hy & Hwy #371				07			No	"	L														
			19 SE¼SE¼																							
	Jack A. Gleason		20 Govt Lots 3 & 4 of Hy & N. of roadway				20			No	No	L														
							166	56																		

	Sold for Taxes	Valuations by School Districts as Equalized by Department of Taxation: District No. 119 Rate 7.5 Mills	District No. 119 Rate 7.5 Mills	District No. 119 Rate 7.5 Mills	District No. 119 Rate 7.5 Mills	District No. Rate Mills	District No. Rate Mills	Tax including State Homestead	State Tax on Non-Homestead 6.22 Mills	Special Taxes	Total Taxes	Paid	When Paid: Month Day Year	Number of Receipt	March Settlement 1960	June Settlement 1960	Penalty	November Settlement 1960	Penalty	Collections to First Monday in January 1961	Penalty	Delinquent on First Monday in January 1961	Total Delinquent Tax and Penalty	Remarks
		Dollars	Dollars	Dollars	Dollars	Dollars	Dollars	$ cts	$ cts	$ cts	$ cts				$ cts	$ cts	$ cts	$ cts	$ cts	$ cts	$ cts	$ cts	$ cts	
1																								
2																								
3				25				706	16		722	PAID IN FULL	MAY 23 1960	12165		722								10223
4																								
5				33				932	20		952	2nd HALF PAID 1st HALF PAID	OCT 31 1960 MAY 31 1960	17283 10317		476		476					10222
6				57				1612	36		1648	PAID IN FULL	MAY 31 1960	15752		1648								10223
7																								
8				973				27504	606		28110	PAID IN FULL	MAY 31 1960	15752		28110								10223
9																								
10				H 489 480				25978	268		26246	PAID IN FULL	MAY 26 1960	10669		26246								10221
11																								
12		H 120						3092			3092	PAID IN FULL	FEB 29 1960	4206	3092									10221
13		H 28						722			722	PAID IN FULL	FEB 29 1960		722									"
14				42				2600	58		2658	PAID IN FULL	MAY 31 1960	15752		2658								10222
15				34				962	22		984	2nd HALF PAID 1st HALF PAID	OCT 31 1960 MAY 26 1960	19211 12337		492		492					10224
16				H 364 1983				49382	860		50242	PAID IN FULL	FEB 29 1960	4206	50242									10221
17				H 16				452			452	PAID IN FULL	MAY 26 1960	10669		452								10221
18				45				1272	28		1300	PAID IN FULL	MAY 23 1960	12185		1300								10223
19																								
20				138				3900	86		3986	PAID IN FULL	MAY 26 1960	10669		3986								10221
		H 148		H 867 - 1019				3814																
				3815 - 4963				153000	2000		121114				54054	66090		968						
				4079 - 4227				119114																

Sunrise Beach
Pughee Island
Onibogwa Point
Kabetona Springs
Gilbray
Add'l to Moose Beach

REMARKS

Assessment Roll and Tax List of Real Property in the Town of Shingobee, Cass County, Minnesota, for Taxes for the Year 1959.

Form 5CD MILLER-DAVIS CO., MINNEAPOLIS

* Indicate Type of Property: R-Residential, C-Commercial, I-Industrial, U-Utility, F-Farm, L-Lakeshore, T-Timber, M-Mineral

	IN WHOSE NAME ASSESSED	TO WHOM TRANSFERRED	DESCRIPTION OF PROPERTY: SUBDIVISION	Sec. or Lot	Town or Block	Rng.	Number of Acres of Land: Acres	Hills	No. School District	Indicate Homestead w Ns	Indicate Agricultural Ts w Ns	Indicate Agr. Prop. Ty	TRUE AND FULL VALUATIONS: LAND Exclusive of Structures and Improvements (Dollars)	BUILDINGS and Other Structures (Dollars)	MACHINERY Permanently Attached to Real Estate (Dollars)	TOTAL Top and Full Value (Dollars)	ASSESSED VALUATIONS: RURAL: Homestead Up to $4,000 20% (Dollars)	RURAL: Over $4,000 and Non-Homestead 33⅓% (Dollars)	ALL OTHER: Timber Land Class 3e 20% (Dollars)	ALL OTHER: Homestead Up to $4,000 25% (Dollars)	ALL OTHER: Over $4,000 and Non-Homestead 40% (Dollars)	ALL OTHER: MACHINERY Permanently Attached to Real Estate 33⅓% (Dollars)	TOTAL ASSESSED VALUE (Dollars)	Total Assessed Value as Equalized by the Board of Review (Dollars)	FINAL EQUALIZED VALUE (Dollars)
1	Ethel L. Peterson		~~Sunrise~~ West Lot 1	10	142	31	19		119	No	No	L													
2			NW¼ of NE¼																						
3			SW¼ of NE¼																						
4			SE¼ of NE¼																						
5																									
6			NE¼ of NW¼																						
7			NW¼ of NW¼																						
8			SW¼ of NW¼																						
9			SE¼ of NW¼																						
10																									
11			NE¼ of SW¼																						
12			NW¼ of SW¼																						
13			SW¼ of SW¼																						
14			SE¼ of SW¼																						
15																									
16			NE¼ of SE¼																						
17			NW¼ of SE¼																						
18			SW¼ of SE¼																						
19			SE¼ of SE¼																						
20																									
							19																		

	SOLD FOR TAXES	VALUATIONS BY SCHOOL DISTRICTS AS EQUALIZED BY DEPARTMENT OF TAXATION: District No. ..... Rate ..... Mills	District No. ..... Rate ..... Mills	District No. ..... Rate ..... Mills	District No. 119 Rate 45.6 Mills	District No. ..... Rate ..... Mills	District No. ..... Rate ..... Mills	Tax including State Homestead ..... Mills	State Tax on Non-Homestead 6.21 Mills	SPECIAL TAXES	TOTAL TAXES	PAID: WHEN PAID Month	Day	Year	Number of Receipt	March Settlement 1960	June Settlement 1960	Penalty	November Settlement 1960	Penalty	Collections to First Monday in January 1961	Penalty	Delinquent on First Monday in January 1961	Penalty	Total Delinquent Tax and Penalty	REMARKS
	Dollars	Dollars	Dollars	Dollars	Dollars	Dollars	$ cts.	$ cts.	$ cts.	$ cts.	$ cts.					$ cts.	$ cts.	$ cts.	$ cts.	$ cts.	$ cts.	$ cts.	$ cts.	$ cts.	
1				197			5568	122		5690															
2											PAID IN FULL	MAY	5	1960	14002		5690								
3																									
4																									
5																									
6																									
7																									
8																									
9																									
10																									
11																									
12																									
13																									
14																									
15																									
16																									
17																									
18																									
19																									
20																									
				197			5568	122		5690							5690								

Assessment Roll and Tax List of Real Property in the Town of Shingobee, Cass County, Minnesota, for Taxes for the Year 1959.

Form 5CD MILLER-DAVIS CO., MINNEAPOLIS

* Indicate Type of Property: R-Residential, C-Commercial, I-Industrial, U-Utility, F-Farm, L-Lakeshore, T-Timber, M-Mineral

	IN WHOSE NAME ASSESSED	TO WHOM TRANSFERRED	DESCRIPTION OF PROPERTY: SUBDIVISION	Sec. or Lot	Town or Block	Rng.	Number of Acres of Land: Acres	Mills	No. School District	Indicate Homestead Yes or No	Indicate Agricultural Tax Yes or No	Indicate Type of Property	TRUE AND FULL VALUATIONS: LAND Exclusive of Structures and Improvements	BUILDINGS and Other Structures	MACHINERY Permanently Attached to Real Estate	TOTAL True and Full Value	ASSESSED VALUATIONS: RURAL: Homestead Up to $4,000 20%	Over $4,000 and Non-Homestead 33⅓%	ALL OTHER: Timber Land Class 3c 20%	Homestead Up to $4,000 25%	Over $4,000 and Non-Homestead 40%	MACHINERY Attached to Real Estate 33⅓%	TOTAL ASSESSED VALUE	Total Assessed Value as Equalized by the Board of Review	FINAL EQUALIZED VALUE
							Acres	Mills					Dollars	Dollars	Dollars	Dollars	Dollars	Dollars	Dollars	Dollars	Dollars	Dollars	Dollars	Dollars	Dollars
			1 NE¼ of NE¼	N 142 3'					# 119																
			2 NW¼ of NE¼																						
	State of Minnesota		3 W½ of SW¼ of NE¼																						
	Natalie E. Dean		4 Lac of N½ of Govt Lot 2				50			No	No	L													
	" "		5 N½ of Govt Lot 2 less platted & lots 1 & 2				26 63			"	"	"													
			6 NE¼ of NW¼																						
	Leonard Peterson		7 NW¼ of NW¼				40			No	yes	T													
	Ethel L. Peterson		8 ~~NW¼ of NW¼~~ Govt Lot 1				38			No	No	L													
	State of Minnesota		9 N½ of SE¼ of NW¼																						
	U. S. of America		10 S½ of SE¼ of NW¼																						
			11 NE¼ of SW¼																						
			12 NW¼ of SW¼																						
			13 SW¼ of SW¼																						
			14 SE¼ of SW¼																						
			15																						
			16 NE¼ of SE¼																						
			17 NW¼ of SE¼																						
			18 SW¼ of SE¼																						
			19 SE¼ of SE¼																						
			20																						
							106 12																		

VALUATIONS BY SCHOOL DISTRICTS AS EQUALIZED BY DEPARTMENT OF TAXATION

SOLD FOR TAXES	District No. Rate Mills	District No. Rate Mills	District No. Rate Mills	District No. Rate Mills	District No. Rate Mills	District No. Rate Mills	Tax including State Homestead Mills	State Tax on Non-Homestead 6.2 Mills	SPECIAL TAXES	TOTAL TAXES		PAID	WHEN PAID Month Day Year	Number of Receipt	March Settlement 1960	June Settlement 1960	Penalty	November Settlement 1960	Penalty	Collections to First Monday in January 1961	Penalty	Delinquent on First Monday in January 1961	Total Delinquent Tax and Penalty	REMARKS
	Dollars	Dollars	Dollars	Dollars	Dollars	Dollars	$ cts.	$ cts.	$ cts.	$ cts.					$ cts.	$ cts.	$ cts.	$ cts.	$ cts.	$ cts.	$ cts.	$ cts.	$ cts.	
1											1													
2											2													
3											3													
4				17			480	10		490	4	PAID IN FULL MAY 16 1960		2551		490								10232
5				100			2846	62		2888	5	PAID IN FULL MAY 16 1960				2888								"
6											6													
7		107					2758	66		2824	7	PAID IN FULL MAY 3 1960		14002		2824								10261
8				127			3540	78		3668	8	PAID IN FULL MAY 3 1960				3668								"
9											9													
10											10													
11											11													
12											12													
13											13													
14											14													
15											15													
16											16													
17											17													
18											18													
19											19													
20											20													
		107	244 351				2758 6846 9604	2.16		9870						9870								

Sunrise Beach
Nuche Island
Chippewa Point
Eckstrom Springs
Gilbert's Addn to Pine Beach

Assessment Roll and Tax List of Real Property in the Town of Shingobee

Form 5CD MILLER-DAVIS CO., MINNEAPOLIS

*Indicate Type of Property: R-Residential, C-Commercial, I-Industrial, U-Utility, F-Farm, L-Lakeshore, T-Timber, M-Mineral

	IN WHOSE NAME ASSESSED	TO WHOM TRANSFERRED	DESCRIPTION OF PROPERTY: SUBDIVISION	Sec. or Lot	Town or Block	Rng.	Number of Acres of Land: Acres	100ths	No. School District	Indicate Homestead Tax w. Ho	Indicate Agricultural Tax w. Ag	Indicate Type of Prop.	TRUE AND FULL VALUATIONS: LAND Exclusive of Structures and Improvements	BUILDINGS and Other Structures	MACHINERY Permanently Attached to Real Estate	TOTAL True and Full Value	ASSESSED VALUATIONS: RURAL: Homestead Up to $4,000 20%	RURAL: Over $4,000 and Non-Homestead 33⅓%	ALL OTHER: Timber Land Class 3e 20%	ALL OTHER: Homestead Up to $4,000 25%	ALL OTHER: Over $4,000 and Non-Homestead 40%	ALL OTHER: MACHINERY Permanently Attached to Real Estate 33⅓%	TOTAL ASSESSED VALUE	Total Assessed Value as Equalized by the Board of Review	FINAL EQUALIZED VALUE
													Dollars	Dollars	Dollars	Dollars	Dollars	Dollars	Dollars	Dollars	Dollars	Dollars	Dollars	Dollars	Dollars
1			NE¼ of NE¼	12	142	31			# 119																
2	State of Minnesota		W½ of NW¼ of NE¼																						
3			E½ of SW¼ of NE¼																						
4			SE¼ of NE¼																						
5	John H. & Norma H. Grant		Govt Lot 6				25	25		No	yes	T													
6			NE¼ of NW¼																						
7	Ethelen Lumber Co. & Supply Co		NW¼ of NW¼ Govt Lot 4				36			No	yes	T													
8	U. S. of America (formerly northern land)		SW¼ of NW¼																						
9			SE¼ of NW¼																						
10																									
11			NE¼ of SW¼																						
12	U. S. of America		W½ of NW¼ of SW¼																						
13	U. S. of America		SW¼ of SW¼																						
14			SE¼ of SW¼																						
15																									
16			NE¼ of SE¼																						
17	State of Minnesota (Department of Natural Resources)		NW¼ of NE¼ Govt Lot 3																						
18	David E. Bryant		Govt Lot 8 less add'l land for cemetery				10			No	yes	R													
19	" "		~~Part of Govt Lot 8~~				12			No	yes	R													
20	Dorothy L. Warner		3 acs. of Govt Lot 8				3			No	no	T													
							84	25																	

	SOLD FOR TAXES	VALUATIONS BY SCHOOL DISTRICTS AS EQUALIZED BY DEPARTMENT OF TAXATION: District No. ..... Rate ..... Mills	District No. 119 Rate 94.4 2.5 Mills	District No. ..... Rate ..... Mills	District No. 119 Rate 23.7 Mills	District No. ..... Rate ..... Mills	District No. ..... Rate ..... Mills	Tax including State Homestead ..... Mills	State Tax on Non-Homestead 6.21 ..... Mills	SPECIAL TAXES	TOTAL TAXES		PAID	WHEN PAID: Month	Day	Year	Number of Receipt	March Settlement 1960	June Settlement 1960	Penalty	November Settlement 1960	Penalty	Collections in First Monday in January 1961	Penalty	Delinquent on First Monday in January 1961	Total Delinquent Tax and Penalty	REMARKS
		Dollars	Dollars	Dollars	Dollars	Dollars	Dollars	$ cts.	$ cts.	$ cts.	$ cts.							$ cts.	$ cts.	$ cts.	$ cts.	$ cts.	$ cts.	$ cts.	$ cts.	$ cts.	
1												1															
2												2															
3												3															
4												4															
5			73					1880	46		1926	5	PAID IN FULL	JUL	29	1960	16845			1926		39				12132	
6												6															
7			120					3092	74		3166	7	PAID IN FULL	MAY	31	1960	14592		3166							14100	
8												8															
9												9															
10												10															
11												11															
12												12															
13												13															
14												14															
15												15															
16												16															
17												17															
18			50					1288	32		1320	18	PAID IN FULL	MAY	10	1960											
19				46				1300	28		1328	19	PAID IN FULL	MAY	10	1960	3344		3082								
20				15				424	10		434	20	PAID IN FULL	MAY	10	1960										1026	
			243		12304			6260 / 1724 / 7984	192		8177								6248		1926						

Sunrise Beach | Pine Island | Chippewa Point | Lakeshore Springs | Gilway's Add'n to James Beach

RKS

Assessment Roll and Tax List of Real Property in the Town of Shingobee, Cass County, Minnesota, for Taxes for the Year 1959.

Form 5CD (Revised 1959)

* Indicate Type of Property: R-Residential, C-Commercial, I-Industrial, U-Utility, F-Farm, L-Lakeshore, T-Timber, M-Mineral

	IN WHOSE NAME ASSESSED	TO WHOM TRANSFERRED	DESCRIPTION OF PROPERTY: SUBDIVISION	Sec. or Lot	Town or Block	Rng.	Number of Acres of Land: Acres	Mills	No. School District	Indicate Homestead Tax or No	Indicate Agricultural Tax or No	Indicate Type of Property	TRUE AND FULL VALUATIONS: LAND Exclusive of Structures and Improvements	BUILDINGS and Other Structures	MACHINERY Permanently Attached to Real Estate	TOTAL True and Full Value	ASSESSED VALUATIONS: RURAL: Homestead Up to $4,000 20%	RURAL: Over $4,000 and Non-Homestead 33⅓%	ALL OTHER: Timber Land Class 2c 20%	ALL OTHER: Homestead Up to $4,000 25%	ALL OTHER: Over $4,000 Non-Homestead 40%	ALL OTHER: MACHINERY Permanently Attached to Real Estate 33⅓%	TOTAL ASSESSED VALUE	Total Assessed Value as Equalized by the Board of Review	FINAL EQUALIZED VALUE
							Acres	Mills	#				Dollars	Dollars	Dollars	Dollars	Dollars	Dollars	Dollars	Dollars	Dollars	Dollars	Dollars	Dollars	Dollars
1	U. S. of America (in trust for Menominee-Chippewa Tribe)		E½ of N E ¼ of N E ¼	13	142	31			119																
2			N W ¼ of N E ¼																						
3			S W ¼ of N E ¼																						
4			S E ¼ of N E ¼																						
5																									
6			N E ¼ of N W ¼																						
7			N W ¼ of N W ¼																						
8			S W ¼ of N W ¼																						
9			S E ¼ of N W ¼																						
10																									
11			N E ¼ of S W ¼																						
12			N W ¼ of S W ¼																						
13			S W ¼ of S W ¼																						
14			S E ¼ of S W ¼																						
15																									
16			N E ¼ of S E ¼																						
17			N W ¼ of S E ¼																						
18			S W ¼ of S E ¼																						
19			S E ¼ of S E ¼																						
20																									

	SOLD FOR TAXES	VALUATIONS BY SCHOOL DISTRICTS AS EQUALIZED BY DEPARTMENT OF TAXATION: District No. ..... Rate ..... Mills	District No. ..... Rate ..... Mills	District No. ..... Rate ..... Mills	District No. ..... Rate ..... Mills	District No. ..... Rate ..... Mills	District No. ..... Rate ..... Mills	Tax including State Homestead ..... Mills	State Tax on Non-Homestead ..... Mills	SPECIAL TAXES	TOTAL TAXES		PAID	WHEN PAID: Month Day Year	Number of Receipt	March Settlement 1960	June Settlement 1960	Penalty	November Settlement 1960	Penalty	Collections to First Monday in January 1961	Penalty	Delinquent on First Monday in January 1961	Total Delinquent Tax and Penalty	REMARKS
		Dollars	Dollars	Dollars	Dollars	Dollars	Dollars	$ cts.	$ cts.	$ cts.	$ cts.					$ cts.	$ cts.	$ cts.	$ cts.	$ cts.	$ cts.	$ cts.	$ cts.	$ cts.	
1																									
2																									
3																									
4																									
5																									
6																									
7																									
8																									
9																									
10																									
11																									
12																									
13																									
14																									
15																									
16																									
17																									
18																									
19																									
20																									

Girl Scouts Beach
Hoches Island
Ojibways Point
Kabekona Springs
Ojibway Addition to James Beach
RKS

Assessment Roll and Tax List of Real Property in the Town of Shingobee, Cass County, Minnesota, for Taxes for the Year 1959.

Form 5CD

* Indicate Type of Property: R-Residential, C-Commercial, I-Industrial, U-Utility, F-Farm, L-Lakeshore, T-Timber, M-Mineral

	IN WHOSE NAME ASSESSED	TO WHOM TRANSFERRED	DESCRIPTION OF PROPERTY: SUBDIVISION	Sec. or Lot	Town or Block	Rng.	Number of Acres of Land: Acres	100ths	No. School District	Indicate Homestead Tax Ex.	Indicate Agricultural Tax Ex.	Indicate Type of Property	TRUE AND FULL VALUATIONS: LAND Exclusive of Structures and Improvements (Dollars)	BUILDINGS and Other Structures (Dollars)	MACHINERY Permanently Attached to Real Estate (Dollars)	TOTAL True and Full Value (Dollars)	ASSESSED VALUATIONS: RURAL: Homestead Up to $4,000 20% (Dollars)	RURAL: Over $4,000 and Non-Homestead 33⅓% (Dollars)	ALL OTHER: Timber Land Class 3e 20% (Dollars)	ALL OTHER: Homestead Up to $4,000 25% (Dollars)	ALL OTHER: Over $4,000 and Non-Homestead 40% (Dollars)	ALL OTHER: MACHINERY Permanently Attached to Real Estate 33⅓% (Dollars)	TOTAL ASSESSED VALUE (Dollars)	Total Assessed Value as Equalized by the Board of Review (Dollars)	FINAL EQUALIZED VALUE (Dollars)
1			NE¼ of NE¼				15	42 31	4																
2			NW¼ of NE¼						119																
3			SW¼ of NE¼																						
4			SE¼ of NE¼																						
5																									
6	Coldbert L. & Jane Mae Andrews		~~NW¼ of~~ Hadfield				1	12	No	No	R			6000 added by BR									2017		
7			NW¼ of NW¼																						
8			SW¼ of NW¼																						
9			SE¼ of NW¼																						
10																									
11			NE¼ of SW¼																						
12			NW¼ of SW¼																						
13			SW¼ of SW¼																						
14			SE¼ of SW¼																						
15																									
16			NE¼ of SE¼																						
17			NW¼ of SE¼																						
18			SW¼ of SE¼																						
19			SE¼ of SE¼																						
20																									
							1	12																	

	SOLD FOR TAXES	VALUATIONS BY SCHOOL DISTRICTS AS EQUALIZED BY DEPARTMENT OF TAXATION: District No. ..... Rate ..... Mills (Dollars)	District No. ..... Rate ..... Mills (Dollars)	District No. ..... Rate ..... Mills (Dollars)	District No. 7 Rate 41.19 Rate 44.7 Rate 23.7 Mills (Dollars)	District No. ..... Rate ..... Mills (Dollars)	District No. ..... Rate ..... Mills (Dollars)	Tax including State Homestead ..... Mills ($ cts.)	State Tax on Non-Homestead 1.22 6.2 ..... Mills ($ cts.)	SPECIAL TAXES ($ cts.)	TOTAL TAXES ($ cts.)	PAID	WHEN PAID: Month Day Year	Number of Receipt	March Settlement 1960 ($ cts.)	June Settlement 1960 ($ cts.)	Penalty ($ cts.)	November Settlement 1960 ($ cts.)	Penalty ($ cts.)	Collections to First Monday in January 1961 ($ cts.)	Penalty ($ cts.)	Delinquent on First Monday in January 1961 ($ cts.)	Total Delinquent Tax and Penalty ($ cts.)	REMARKS
1																									
2																									
3																									
4																									
5																									
6				2017			57014	1254			58268	2nd HALF PAID 1st HALF PAID	OCT 3 1 1960 MAY 3 1 1960	19250 16765		291 34		291 34						10065
7																									
8																									
9																									
10																									
11																									
12																									
13																									
14																									
15																									
16																									
17																									
18																									
19																									
20																									
				2017			57014	1254			58268					291 34		291 34							

Sunrise Beach | Pequot Island | Chippewa Point | Takahoma Springs | Gilway's Add'n to Jones Beach

Assessment Roll and Tax List of Real Property in the Town of Shingobee, Cass County, Minnesota, for Taxes for the Year 1959.

Form 5CD 50,000-5-57 (Revised)

* Indicate Type of Property: R-Residential, C-Commercial, I-Industrial, U-Utility, F-Farm, L-Lakeshore, T-Timber, M-Mineral

	In Whose Name Assessed	To Whom Transferred	Description of Property: Subdivision	Sec. or Lot	Town or Block	Rng.	Number of Acres of Land (Acres / 100ths)	No. School District	Indicate Homestead Tax or No	Indicate Old-Land Tax or No	Indicate Type of Property*	True and Full Valuations: Land Exclusive of Structures Used for Improvements	Buildings and Other Structures	Machinery Permanently Attached to Real Estate	Total True and Full Value	Assessed Valuations: Rural: Homestead Up to $4,000 20%	Rural: Over $4,000 and Non-Homestead 33⅓%	All Other: Timber Land Class 2c 20%	All Other: Homestead Up to $4,000 25%	All Other: Over $4,000 and Non-Homestead 40%	Machinery Permanently Attached to Real Estate 33⅓%	Total Assessed Value	Total Assessed Value as Equalized by the Board of Review	Final Equalized Value
								#				Dollars	Dollars	Dollars	Dollars	Dollars	Dollars	Dollars	Dollars	Dollars	Dollars	Dollars	Dollars	Dollars
1			NE¼ of NE¼		16	142	31	119																
2			NW¼ of NE¼																					
3			SW¼ of NE¼																					
4			SE¼ of NE¼																					
5	Mary Jo Gray		S 450' of Govt Lot 1 E of Ry				1.50		no	yes	C													
	Margaret St. Wright / Bert & Louise Woodford		Govt Lot 1 less 1½ ac.																					
6	Margaret St. Wright		NW¼ of NW¼				26.93		No	No	T													
7	Leslie L. & Irene M. Gardner		NW¼ of NW¼				33.73		yes	yes	F													
8	State of Minnesota		SW¼ of NW¼																					
9	Bert & Louise Woodford / Margaret St. Wright		Govt Lot 2 less Ry & less Plat Chippewa Point				30		No	No	L													
10																								
11	John S. & Sofie Hanson		Govt Lot 3 less Part E of Ry & less Ry & Hwy. (Part E of Ry Shelter Hanson Dr)				39.15		yes	yes	F													
12	" " "		NW¼ of SW¼				33.61		yes	yes	F													
13	State of Minnesota		SW¼ of SW¼																					
14	John S. & Sophie Hanson		Govt Lot 4 less N. 150' E of Ry & less Ry & Tr. Hwy.				44.73		yes	yes	F													
15																								
16			NE¼ of SE¼																					
17			NW¼ of SE¼																					
18			SW¼ of SE¼																					
19			SE¼ of SE¼																					
20																								
							209.65																	

Cass County, Minnesota, for Taxes for the Year 1959.

	Sold for Taxes	Valuations by School Districts as Equalized by Department of Taxation: District No. / Rate ... Mills / Dollars	District No. / Rate ... Mills / Dollars	District No. / Rate ... Mills / Dollars	District No. / Rate ... Mills / Dollars	District No. / Rate ... Mills / Dollars	District No. / Rate ... Mills / Dollars	Tax including State Homestead $ cts.	State Tax on Non-Homestead $ cts.	Special Taxes $ cts.	Total Taxes $ cts.	Paid	When Paid: Month Day Year	Number of Receipt	March Settlement 1960 $ cts.	June Settlement 1960 $ cts.	Penalty $ cts.	November Settlement 1960 $ cts.	Penalty $ cts.	Collections to First Monday in January 1961 $ cts.	Penalty $ cts.	Delinquent on First Monday in January 1961 $ cts.	Total Delinquent Tax and Penalty $ cts.	Remarks
1												1												
2												2												
3												3												
4												4												
5				# 360 / 348			214.76	2.48			217.24	5	PAID IN FULL MAY 31 1960	15751		216.74								
6		Abate # 7876		44 / 135			12.44 / 38.16	2.81 / 8.4			12.72 / 37.00	6	2nd HALF PAID OCT 24 1960 / 1st HALF PAID MAY 24 1960	15128 / 10160		6.36		6.36						12.72 / 26.28 Abated 15609
7		# 39					10.04				10.04	7	PAID IN FULL MAY 31 1960	10163		10.04								10.12
8												8												
9		Abate # 7876		67 / 100			19.74 / 28.26	2.42 / 6.00			19.36 / 28.88	9	2nd HALF PAID OCT 24 1960 / 1st HALF PAID MAY	15128 / 10160		9.68		9.68						9.68 / 9.52 Abate 15609
10												10												
11		# 78					20.10				20.10	11	2nd HALF PAID OCT 31 1960 / 1st HALF PAID MAY 31 1960			10.05		10.05						20.11
12		# 48					12.36				12.36	12	2nd HALF PAID OCT 31 1960 / 1st HALF PAID MAY 31 1960	11249 / 19208		6.18		6.18						"
13												13												
14		# 61					15.72				15.72	14	2nd HALF PAID OCT 31 1960 / 1st HALF PAID MAY 31 1960			7.86		7.86						15.11
15												15												
16												16												
17												17												
18												18												
19												19												
20												20												
		# 226	# 360 + 580 / 633 + 633 / 195 + 121				58.22 / 280.68 / 338.90	3.44			342.84					266.91		42.13						35.80 Abated

Assessment Roll and Tax List of Real Property in the Town of Shingobee, Cass County, Minnesota, for Taxes for the Year 1959.

Form 3CD 56138-5M 8-57 (Minn. Stat. 273.11)

*Indicate Type of Property: R-Residential, C-Commercial, I-Industrial, U-Utility, F-Farm, L-Lakeshore, T-Timber, M-Mineral

	IN WHOSE NAME ASSESSED	TO WHOM TRANSFERRED	DESCRIPTION OF PROPERTY: SUBDIVISION	Sec. or Lot	Town or Block	Rg.	Number of Acres of Land: Acres	100ths	No. School District	Indicate Homestead Yes or No	Indicate Agricultural Yes or No	Indicate Type of Property	TRUE AND FULL VALUATIONS: LAND Exclusive of Structures and Improvements (Dollars)	BUILDINGS and Other Structures (Dollars)	MACHINERY Permanently Attached to Real Estate (Dollars)	TOTAL True and Full Value (Dollars)	ASSESSED VALUATIONS: RURAL: Homestead Up to $4,000 20% (Dollars)	RURAL: Over $4,000 and Non-Homestead 33⅓% (Dollars)	RURAL: Timber Land Class 3a 20% (Dollars)	ALL OTHER: Homestead Up to $4,000 25% (Dollars)	ALL OTHER: Over $4,000 and Non-Homestead 40% (Dollars)	ALL OTHER: MACHINERY Permanently Attached to Real Estate 33⅓% (Dollars)	TOTAL ASSESSED VALUE (Dollars)	Total Assessed Value as Equalized by the Board of Review (Dollars)	FINAL EQUALIZED VALUE (Dollars)
1	Leslie L. & Drena M. Gardner		NE¼ of NE¼		17	142	31	40	119	yes	yes	F													
2	Lawrence H. Thompson	Bernard Fisher, Inez M. Berg	NW¼ of NE¼					40		yes															
3	U. S. of America		SW¼ of NE¼																						
4	U. S. of America		SE¼ of NE¼																						
5	U. S. of America		~~Lot 1 of NE¼ of NW¼~~																						
6	A. J. & Lydia Thompson		N½ of SE¼ of NW¼					20		yes	yes	F													
7	U. S. of America		NW¼ of NW¼																						
8	U. S. of America		SW¼ of NW¼																						
9	U. S. of America		SE¼ of NW¼																						
10																									
11	U. S. of America		NE¼ of SW¼																						
12	U. S. of America		NW¼ of SW¼																						
13	U. S. of America		SW¼ of SW¼																						
14	U. S. of America		SE¼ of SW¼																						
15																									
16	State of Minnesota		NE¼ of SE¼																						
17	U. S. of America		NW¼ of SE¼																						
18	U. S. of America		SW¼ of SE¼																						
19	U. S. of America		SE¼ of SE¼																						
20																									
								100																	

VALUATIONS BY SCHOOL DISTRICTS AS EQUALIZED BY DEPARTMENT OF TAXATION

	SOLD FOR TAXES	District No. / Rate ... Mills: Dollars	District No. / Rate ... Mills: Dollars	District No. / Rate ... Mills: Dollars	District No. / Rate ... Mills: Dollars	District No. / Rate ... Mills: Dollars	Tax including State Homestead ... Mills: $ cts.	State Tax on Non-Homestead ... Mills: $ cts.	SPECIAL TAXES: $ cts.	TOTAL TAXES: $ cts.	PAID	WHEN PAID: Month Day Year	Number of Receipt	March Settlement 1960: $ cts.	June Settlement 1960: $ cts.	Penalty: $ cts.	November Settlement 1960: $ cts.	Penalty: $ cts.	Collections to First Monday in January 1961: $ cts.	Penalty: $ cts.	Delinquent on First Monday in January 1961: $ cts.	Total Delinquent Tax and Penalty: $ cts.	REMARKS
1		H 353					90 96			90 96	PAID IN FULL	MAY 3 1 1960	11163		90 96								10112.
2	SOLD FOR TAXES	H 52					13 40			13 40	2ND HALF PAID	SEP 14 1960	11544										
											1ST HALF PAID	MAY 9 1960	33347		6 70		6 70						13063.
3																							
4																							
5																							
6	SOLD FOR TAXES	H 46					11 86			11 86	2ND HALF PAID	SEP 14 1960	11544										
											1ST HALF PAID	MAY 9 1960	33347		5 93		5 93						13063.
7																							
8																							
9																							
10																							
11																							
12																							
13																							
14																							
15																							
16																							
17																							
18																							
19																							
20																							
		H 451					116 22			116 22					103 59		12 63						

Assessment Roll and Tax List of Real Property in the Town of Shingobee, Cass County, Minnesota, for Taxes for the Year 1959.

Form 3CD 50,000-8-58 Ramsey, Minneapolis

* Indicate Type of Property: R-Residential, C-Commercial, I-Industrial, U-Utility, F-Farm, L-Lakeshore, T-Timber, M-Mineral

	IN WHOSE NAME ASSESSED	TO WHOM TRANSFERRED	DESCRIPTION OF PROPERTY: SUBDIVISION	Sec. or Lot	Town or Block	Rg.	Number of Acres of Land: Acres	100ths	No. School District	Indicates Homestead Tax Ag	Indicates Agricultural Ag	Indicates Type Property	TRUE AND FULL VALUATIONS: LAND Exclusive of Structures and Improvements (Dollars)	BUILDINGS and Other Structures (Dollars)	MACHINERY Permanently Attached to Real Estate (Dollars)	TOTAL True and Full Value (Dollars)	ASSESSED VALUATIONS: RURAL: Homestead Up to $4,000 20% (Dollars)	RURAL: Over $4,000 and Non-Homestead 33⅓% (Dollars)	RURAL: Timber Land Class 5a 20% (Dollars)	ALL OTHER: Homestead Up to $4,000 25% (Dollars)	ALL OTHER: Over $4,000 and Non-Homestead 40% (Dollars)	ALL OTHER: MACHINERY Permanently Attached to Real Estate 33⅓% (Dollars)	TOTAL ASSESSED VALUE (Dollars)	Total Assessed Value as Equalized by the Board of Review (Dollars)	FINAL EQUALIZED VALUE (Dollars)
1	U. S. of America		N E ¼ of N E ¼	18	142	31			119																
2	U. S. of America		N W ¼ of N E ¼																						
3	U. S. of America		S W ¼ of N E ¼																						
4	U. S. of America		S E ¼ of N E ¼																						
5																									
6	U. S. of America		N E ¼ of N W ¼																						
7	U. S. of America		~~N W ¼ of N W ¼~~ Govt Lot 1																						
8	U. S. of America		~~S W ¼ of N W ¼~~ Govt Lot 2																						
9	U. S. of America		S E ¼ of N W ¼																						
10																									
11	U. S. of America		N E ¼ of S W ¼																						
12	U. S. of America		~~N W ¼ of S W ¼~~ Govt Lot 3																						
13	U. S. of America		~~S W ¼ of S W ¼~~ Govt Lot 4																						
14	U. S. of America		S E ¼ of S W ¼																						
15																									
16	U. S. of America		N E ¼ of S E ¼																						
17	U. S. of America		N W ¼ of S E ¼																						
18	U. S. of America		S W ¼ of S E ¼																						
19	U. S. of America		S E ¼ of S E ¼																						
20																									

	SOLD FOR TAXES	VALUATIONS BY SCHOOL DISTRICTS AS EQUALIZED BY DEPARTMENT OF TAXATION: District No. ..... Rate ..... Mills (Dollars)	District No. ..... Rate ..... Mills (Dollars)	District No. ..... Rate ..... Mills (Dollars)	District No. ..... Rate ..... Mills (Dollars)	District No. ..... Rate ..... Mills (Dollars)	District No. ..... Rate ..... Mills (Dollars)	Tax including State Homestead ..... Mills ($ cts.)	State Tax on Non-Homestead ..... Mills ($ cts.)	SPECIAL TAXES ($ cts.)	TOTAL TAXES ($ cts.)		PAID	WHEN PAID: Month Day Year	Number of Receipt	March Settlement 1960 ($ cts.)	June Settlement 1960 ($ cts.)	Penalty ($ cts.)	November Settlement 1960 ($ cts.)	Penalty ($ cts.)	Collections to First Monday in January 1961 ($ cts.)	Penalty ($ cts.)	Delinquent on First Monday in January 1961 ($ cts.)	Total Delinquent Tax and Penalty ($ cts.)	REMARKS
1												1													
2												2													
3												3													
4												4													
5												5													
6												6													
7												7													
8												8													
9												9													
10												10													
11												11													
12												12													
13												13													
14												14													
15												15													
16												16													
17												17													
18												18													
19												19													
20												20													

Assessment Roll and Tax List of Real Property in the Town of Shingobee, Cass County, Minnesota, for Taxes for the Year 1959.

Form 1CD 9-1-54 Revised 1-22-51

* Indicate Type of Property: R-Residential, C-Commercial, I-Industrial, U-Utility, F-Farm, L-Lakeshore, T-Timber, M-Mineral

	IN WHOSE NAME ASSESSED	TO WHOM TRANSFERRED	DESCRIPTION OF PROPERTY: SUBDIVISION	Sec. or Lot	Town or Block	Rng.	Number of Acres of Land: Acres	100ths	No. School District	Indicate Homestead Tax or No	Indicate Agricultural Tax or No	Indicate Type of Property*	TRUE AND FULL VALUATIONS: LAND Exclusive of Structures and Improvements (Dollars)	BUILDINGS and Other Structures (Dollars)	MACHINERY Permanently Attached to Real Estate (Dollars)	TOTAL True and Full Value (Dollars)	ASSESSED VALUATIONS: RURAL: Homestead Up to $4,000 20% (Dollars)	RURAL: Over $4,000 and Non-Homestead 33⅓% (Dollars)	RURAL: Timber Land Class 5c 20% (Dollars)	ALL OTHER: Homestead Up to $4,000 25% (Dollars)	ALL OTHER: Over $4,000 and Non-Homestead 40% (Dollars)	ALL OTHER: MACHINERY Permanently Attached to Real Estate 33⅓% (Dollars)	TOTAL ASSESSED VALUE (Dollars)	Total Assessed Value as Equalized by the Board of Review (Dollars)	FINAL EQUALIZED VALUE (Dollars)
1	Loretta Hudson Brehm		NE¼ of NE¼				19	142	4	119	No		T												
2	" " "		NW¼ of NE¼						40		"		"												
3	" " "		SW¼ of NE¼						40		"		"												
4	" " "		SE¼ of NE¼						40		"		"												
5																									
6	U. S. of America		NE¼ of NW¼																						
7	State of Minnesota		~~NW¼ of NW¼~~ Govt Lot 1																						
8	U. S. of America		~~SW¼ of NW¼~~ Govt Lot 2																						
9	U. S. of America		SE¼ of NW¼																						
10																									
11	U. S. of America		NE¼ of SW¼																						
12	U. S. of America		~~NW¼ of SW¼~~ Govt Lot 3																						
13	U. S. of America		~~SW¼ of SW¼~~ Govt Lot 4																						
14	U. S. of America		SE¼ of SW¼																						
15																									
16	U. S. of America		NE¼ of SE¼																						
17	U. S. of America		NW¼ of SE¼																						
18	U. S. of America		SW¼ of SE¼																						
19	U. S. of America		SE¼ of SE¼																						
20																									
								162																	

VALUATIONS BY SCHOOL DISTRICTS AS EQUALIZED BY DEPARTMENT OF TAXATION

	SOLD FOR TAXES	District No. ..... Rate ..... Mills (Dollars)	District No. 119 Rate 75 Mills (Dollars)	District No. ..... Rate ..... Mills (Dollars)	District No. ..... Rate ..... Mills (Dollars)	District No. ..... Rate ..... Mills (Dollars)	District No. ..... Rate ..... Mills (Dollars)	Tax including State Homestead ..... Mills ($ cts.)	State Tax on Non-Homestead 6.20 ..... Mills ($ cts.)	SPECIAL TAXES ($ cts.)	TOTAL TAXES ($ cts.)	PAID	WHEN PAID: Month Day Year	Number of Receipt	March Settlement 1960 ($ cts.)	June Settlement 1960 ($ cts.)	Penalty ($ cts.)	November Settlement 1960 ($ cts.)	Penalty ($ cts.)	Collections to First Monday in January 1961 ($ cts.)	Penalty ($ cts.)	Delinquent on First Monday in January 1961 ($ cts.)	Total Delinquent Tax and Penalty ($ cts.)	REMARKS
1			62					1598	38		1636	2nd HALF FULL	MAY 31 1960											1015
2			62					1598	38		1636	[redacted]	MAY 31 1960	18287										
3			63					1624	40		1664	[redacted]	MAY 31 1960	18288		33.00				33.00	2.64			
4			63					1624	40		1664	1st Half Paid												
5																								
6																								
7																								
8																								
9																								
10																								
11																								
12																								
13																								
14																								
15																								
16																								
17																								
18																								
19																								
20																								
			250					6444	156		6600					33.00				33.00				

Assessment Roll and Tax List of Real Property in the Town of Shingobee, Cass County, Minnesota, for Taxes for the Year 1959.

Form 5(D) MILLER-DAVIS CO., MINNEAPOLIS

* Indicate Type of Property: R-Residential, C-Commercial, I-Industrial, U-Utility, F-Farm, L-Lakeshore, T-Timber, M-Mineral

	In Whose Name Assessed	To Whom Transferred	Description of Property: Subdivision	Sec. or Lot	Town or Block	Rng.	Number of Acres of Land (Acres / 100ths)	No. School District	Indicate Homestead Tax or No	Indicate Agricultural Tax or No	Indicate Type of Property	True and Full Valuations: Land Exclusive of Structures and Improvements ($)	Buildings and Other Structures ($)	Machinery Permanently Attached to Real Estate ($)	Total True and Full Value ($)	Assessed Valuations: Rural: Homestead Up to $4,000 20% ($)	Over $4,000 and Non-Homestead 33⅓% ($)	Timber Land Classified 20% ($)	All Other: Homestead Up to $8,000 25% ($)	Over $4,000 and Non-Homestead 40% ($)	Machinery Permanently Attached to Real Estate 33⅓% ($)	Total Assessed Value ($)	Total Assessed Value as Equalized by the Board of Review ($)	Final Equalized Value ($)
	U. S. of America							H																
1			N E¼ of N E¼		20	142	31	119																
2	Edward J. & Elaine E. Dostner		N W¼ of N E¼				42.98		yes	yes	F													
3	U. S. of America		S W¼ of N E¼																					
4	U. S. of America		S E¼ of N E¼																					
5																								
6	Elaine Dilley		N E¼ of N W¼				37.62		yes	yes	R													
7	U. S. of America		N W¼ of N W¼																					
8		Lautrine																						
9	Alice & Richard ~~Dostrins~~		S E¼ of N W¼				39.42		yes	yes	R													
10																								
11	Alfred H. & Edna Oberley		N E¼ of S W¼				40.20		no	yes	T													
12	U. S. of America		N W¼ of S W¼																					
13	U. S. of America		S W¼ of S W¼																					
14	U. S. of America		S E¼ of S W¼																					
15																								
16	Claude B. & Lillian Starr		N E¼ of S E¼				51.48		no	yes	T													
17	Alfred H. & Edna N. Oberley		N W¼ of S E¼				47.69		no	"	"													
18	U. S. of America		S W¼ of S E¼																					
19	Claude B. & Lillian Starr		S E¼ of S E¼				50.42		no	yes	F													
20																								
							309.81																	

Valuations by School Districts as Equalized by Department of Taxation

	Sold for Taxes	District No. 119 Rate 8.41 Mills	District No. ..... Rate ..... Mills	District No. ..... Rate ..... Mills	District No. ..... Rate ..... Mills	Tax including State Homestead ($)	State Tax on Non-Homestead 6.21 Mills ($)	Special Taxes ($)	Total Taxes ($)	Paid	When Paid (Month Day Year)	Number of Receipt	March Settlement 1960 ($)	June Settlement 1960 ($)	Penalty	November Settlement 1960 ($)	Penalty	Collections to First Monday in January 1961 ($)	Penalty	Delinquent on First Monday in January 1961 ($)	Total Delinquent Tax and Penalty ($)	Remarks
1																						
2		H 139				358.2			358.2	2nd HALF PAID OCT 7 1960 1st HALF PAID MAY 17 1960	14849 9616			179.1		179.1						10117
3																						
4																						
5																						
6		L 100				257.6			257.6											257.6	2.57 + 2.57 = 5.13	
7																						
8																						
9	SOLD FOR TAXES	H 82				211.2			211.2											211.2		
10																						
11		14				36.0	.08		36.8	PAID IN FULL	APR 7 1960	4554		36.8								10123
12																						
13																						
14																						
15																						
16		100				257.6	.62		263.8	2nd HALF PAID OCT 5 1960 1st HALF PAID MAY 23 1960	18104 9914			131.9		131.9						10118
17		78				201.0	.48		205.8	PAID IN FULL	APR 7 1960	4554		205.8								10120
18																						
19		100				257.6	.62		263.8	2nd HALF PAID OCT 5 1960 1st HALF PAID MAY 23 1960	18104 9914			131.9		131.9						10128
20																						
		H 321 L 292 613				1579.2	1.80		1579.2					683.5		447.9				46.28		

Assessment Roll and Tax List of Real Property in the Town of Shingobee, Cass County, Minnesota, for Taxes for the Year 1959.

Form 5CD MILLER-DAVIS CO., MINNEAPOLIS

* Indicate Type of Property: R-Residential, C-Commercial, I-Industrial, U-Utility, F-Farm, L-Lakeshore, T-Timber, M-Mineral

	In Whose Name Assessed	To Whom Transferred	Description of Property: Subdivision	Sec. or Lot	Town or Block	Rng.	Number of Acres of Land: Acres	100ths	No. School District	Indicate Homestead Tax or No	Indicate Agricultural Tax or No	Indicate Type of Property	True and Full Valuations: Land Exclusive of Structures and Improvements	Buildings and Other Structures	Machinery Permanently Attached to Real Estate	Total True and Full Value	Assessed Valuations: Rural: Homestead Up to $4,000 20%	Rural: Over $4,000 and Non-Homestead 33⅓%	All Other: Timber Land Class 3c 20%	All Other: Homestead Up to $4,000 25%	All Other: Over $4,000 and Non-Homestead 40%	Machinery Permanently Attached to Real Estate 33⅓%	Total Assessed Value	Total Assessed Value as Equalized by the Board of Review	Final Equalized Value
									#				Dollars	Dollars	Dollars	Dollars	Dollars	Dollars	Dollars	Dollars	Dollars	Dollars	Dollars	Dollars	Dollars
1	Wesley Hanf + La Vada Hanf		All of Block Lot 1 lying N + E of Cly less out 3	21	142	31	20	18	119	No	No	C													
2	Albert Carlson	Elin V. Alexander	N W ¼ of N W ¼ Block Lot 2				39	53		No	yes	T													
3	Raymond Lenker		S½ of S½ of N E ¼ less 150' x 300'				38	60		No	..	F													
4	John S. + Sophie Hanson		N½ of S½ of N E ¼ A strip of land 4 rods wide				40			yes	yes	F													
5	" " "		along S side of N E ¼ of N W ¼				1			yes	yes	F													
6	Melton J. Bratrud		N E ¼ of N W ¼ less strip 4 rods wide along S side				39			No	No	R													
7	John S. + Sophie Hanson		N W ¼ of N W ¼				40			yes	yes	T													
8	Melton J. Bratrud		S W ¼ of N W ¼				40			No	yes	T													
9	" "		S E ¼ of N W ¼				40			No	..	..													
10	State of Minnesota		S½ of N W ¼ of S E ¼																						
11	U. S. of America		N E ¼ of S W ¼																						
12	U. S. of America		N W ¼ of S W ¼																						
13	U. S. of America		S W ¼ of S W ¼																						
14	U. S. of America		S E ¼ of S W ¼																						
15	Alfred U. + Edna N. Oberley		N E ¼ of S E ¼ less N. 1036'				8	60		yes	yes	T													
16	A. N. + Edna Oberley		N. 1036' of N W ¼ of S E ¼				31	40		yes	..	F													
17	Alfred N. + Edna N. Oberley		N½ of N W ¼ of S W ¼ of S E ¼				20			yes	..	T													
18	Village of Walker		S E ¼ of S W ¼ of S E ¼				20																		
19	Verdie A. + Helen J. Paulson		S E ¼ of S E ¼ less N. 532'				35			No	yes	F													
20	Eleanor M. Wurster + Josephine Patterson		N. 100' of E 875' of Block Lot 1 E + N. of Cly.							No	No	L													
							413	28																	

(Cont on next page)

Valuations by School Districts as Equalized by Department of Taxation

	Sold for Taxes	District No. 119 Rate 25 Mills	District No. 119 Rate 25 Mills	District No. 119 Rate 25 Mills	District No. 119 Rate 25 Mills	District No. ... Rate ... Mills	District No. ... Rate ... Mills	Tax including State Homestead	State Tax on Non-Homestead 6.22 Mills	Special Taxes	Total Taxes	Paid	When Paid: Month	Day	Year	Number of Receipt	March Settlement 1960	June Settlement 1960	Penalty	November Settlement 1960	Penalty	Collections to First Monday in January 1961	Penalty	Delinquent on First Monday in January 1961	Total Delinquent Tax and Penalty	Remarks
		Dollars	Dollars	Dollars	Dollars	Dollars	Dollars	$ cts.	$ cts.	$ cts.	$ cts.						$ cts.	$ cts.	$ cts.	$ cts.	$ cts.	$ cts.	$ cts.	$ cts.	$ cts.	
1				67				18 44	42		19 26	1 PAID IN FULL	MAY	19	1960	9686		19 26								10241
2		104						26 80	64		27 44	2 PAID IN FULL	MAY	23	1960	9833		27 44								10123
3		296						76 28	184		78 12	3 PAID IN FULL	MAY	18	1960	9703		78 12								10121
4		H 373						96 12			96 12	4 2nd HALF PAID OCT 31 1960 / 1st HALF PAID MAY 31 1960				12208 / 12244		48 06		48 06						10111
5		H 4						1 04			1 04	5 2nd HALF PAID OCT 31 1960 / 1st HALF PAID MAY 31 1960						52		52						10111
6				157				44 38	98		45 36	6 PAID IN FULL	MAY	23	1960	12110		45 36								10666
7		H 46						11 86			11 86	7 2nd HALF PAID OCT 31 1960 / 1st HALF PAID MAY 31 1960				12208 / 12244		5 93		5 93						10111
8		107						27 58	66		28 24	8 PAID IN FULL	MAY	23	1960			28 24								10666
9		133						34 28	82		35 10	9 PAID IN FULL	MAY	23	1960	12110		35 10								"
10																										
11																										
12																										
13																										
14																										
15		H 24						6 18			6 18	15 PAID IN FULL	APR	7	1960			6 18								
16		H 274						71 88			71 88	16 PAID IN FULL	APR	7	1960	9554		71 88								10120
17		H 32						8 24			8 24	17 PAID IN FULL	APR	7	1960			8 24								10123
18																										"
19		432						111 32	2 68		114 00	19 2nd HALF PAID OCT 31 1960 / 1st HALF PAID MAY 31 1960				12159 / 12367		57 00		57 00						10123 Paid Under Protest
20		H 258 / 2072 / 1830		40 / 264 = 2334 / 2297				47 58 / 94 62 / 546 20	1 = 6		53 46	20 PAID IN FULL	MAY	9	1960	9350		11 54								10239
																		442 77		111 51						

Gilg | Sunrise Beach | Pushee Island | Ostrander Point | Kabetoma Springs | Ottaway | Lake to Jenny Beach

RKS

Assessment Roll and Tax List of Real Property in the Town of Shingobee, Cass County, Minnesota, for Taxes for the Year 1959.

Form 3CD MILLER-DAVIS CO., MINNEAPOLIS

* Indicate Type of Property: R-Residential, C-Commercial, I-Industrial, U-Utility, F-Farm, L-Lakeshore, T-Timber, M-Mineral

	IN WHOSE NAME ASSESSED	TO WHOM TRANSFERRED	DESCRIPTION OF PROPERTY: SUBDIVISION	Sec. or Lot	Town or Block	Rng.	Number of Acres of Land: Acres	100ths	Sch. District No.	Indicate Homestead Yes or No	Indicate Agricultural Yes or No	Indicate Type of Property*	TRUE AND FULL VALUATIONS: LAND Exclusive of Structures and Improvements	BUILDINGS and Other Structures	MACHINERY Permanently Attached to Real Estate	TOTAL True and Full Value	ASSESSED VALUATIONS: RURAL: Homestead Up to $4,000 20%	RURAL: Over $4,000 and Non-Homestead 33⅓%	ALL OTHER: Timber Land Class 3a 20%	ALL OTHER: Homestead Up to $4,000 25%	ALL OTHER: Over $4,000 and Non-Homestead 40%	ALL OTHER: MACHINERY Permanently Attached to Real Estate 33⅓%	TOTAL ASSESSED VALUE	Total Assessed Value as Equalized by the Board of Review	FINAL EQUALIZED VALUE
									#				Dollars	Dollars	Dollars	Dollars	Dollars	Dollars	Dollars	Dollars	Dollars	Dollars	Dollars	Dollars	Dollars
1	Lewis A. & Nettie S. Becker		1 S½ of SW¼ of SE¼ less ½ acre along N line of S½ of	21	142	31	19		119	yes	yes	F													
2	L. A. Becker		2 SW¼ of SE¼				1			no	"	F													
3	Mahlon C. & Ruby B. Seifert		3 SW¼ of NE¼																						
4	John Hanson		4 NW¼ of Govt Lot 1 lying S'ly of Ry				10			yes	yes	F													
5	Village of Walker		N. 522' of SE¼ of SE¼ less 5 N. 515.5' of E. 1000'																						
6	Mahlon J. & Ruby Seifert		6 W. 100' of E. 675' of Govt Lot 1							yes	no	R													
7	Russell J. & Vera B. Hoeman		7 Part of Govt Lot 1 N. of Ry							no	"	L													
8	John A. & Anna L. Trommill		8 Part of Govt Lot 1 N. of Ry							no	"	L													
9	Earl E. & Dorothy E. Walters		9 Part of Govt Lot 1 N. of Ry							yes	"	R													
10	Village of Walker		N. 515.5' of E. 1000' of SE¼ of SE¼ - Cemetery																						
11	Wright S. & Josephine W. Patterson		11 W. 100' of E. 775' of N. of Ry of Govt Lot 1							yes	no	R													
12			12 NW¼ of SW¼																						
13			13 SW¼ of SW¼																						
14	Wendelin & Agnes Andert		S. 100' of N. 760' of W. 200' of SE¼ of NE¼ Hy #371				70			yes	no	R													
15	" "		50' x 100' of S½ of NE¼				70			yes	no	T													
16			16 NE¼ of SE¼																						
17			17 NW¼ of SE¼																						
18			18 SW¼ of SE¼																						
19			19 SE¼ of SE¼																						
20	Earl E. & Dorothy E. Walters		20 W. 100' of E. 575' of Govt Lot 1 NW of Ry							no	no	L													
							31 40																		

VALUATIONS BY SCHOOL DISTRICTS AS EQUALIZED BY DEPARTMENT OF TAXATION

	SOLD FOR TAXES	District No. ..... Dollars	District No. 119 Dollars	District No. ..... Dollars	District No. 119 Dollars	District No. ..... Dollars	District No. ..... Dollars	Tax including State Homestead ..... Mills $ cts.	State Tax on Non-Homestead 6.2 Mills $ cts.	SPECIAL TAXES $ cts.	TOTAL TAXES $ cts.		PAID	WHEN PAID Month Day Year	Number of Receipt	March Settlement 1960 $ cts.	June Settlement 1960 $ cts.	Penalty $ cts.	November Settlement 1960 $ cts.	Penalty $ cts.	Collections to First Monday in January 1961 $ cts.	Penalty $ cts.	Delinquent on First Monday in January 1961 $ cts.	Total Delinquent Tax and Penalty $ cts.	REMARKS
1		H 276						71 12			71 12	1	2nd HALF PAID 1st HALF PAID	OCT 16 1960 MAY 31 1960	15071 10435		36 22		36 22						10124 "
2		5						1 28	04		1 32	2	2nd HALF PAID 1st HALF PAID	OCT 16 1960 MAY 31 1960											
3												3													
4		H 24						6 18			6 18	4	2nd HALF PAID 1st HALF PAID	OCT 31 1960 MAY 31 1960	17208 11249		3 09		3 09						10111
5												5													
6			H 200			56 54					56 54	6	2nd HALF PAID 1st HALF PAID	OCT 17 1960 MAY 10 1960	17238 9283		28 27		28 27						10242
7			464			131 16	2 88				134 04	7	2nd HALF PAID 1st HALF PAID	OCT 19 1960 MAY 16 1960	16756 8552		67 02		67 02						10237
8			345			97 52	2 14				99 66	8	PAID IN FULL	MAY 19 1960	12013		99 66								10243
9			H 288			81 40					81 40	9	2nd HALF PAID 1st HALF PAID	OCT 7 1960 MAY 16 1960	16572 7099		40 70		40 70						10240
10												10													
11			H 244			68 98					68 98	11	PAID IN FULL	MAY 9 1960	3350		68 98								10239
12												12													
13												13													
14			H 107			30 24					30 24	14	PAID IN FULL	MAY 25 1960			30 24								10238
15			H 10			2 82					2 82	15	PAID IN FULL	MAY 25 1960	19932		2 82								"
16												16													
17												17													
18												18													
19												19													
20			40			11 30	24				11 54	20	2nd HALF PAID 1st HALF PAID	OCT 7 1960 MAY 18 1960	16572 7099		5 77		5 77						10240
		H 200	H 849	11149		78 58			530																
		5		849	8 24																				
		200		678	200 8			479 46			56 384						382 77		151 07						
								568 54																	

Sunrise Beach | Pine Island | Ottawa Point | Kabetoma Springs | Ottaway Lake Beach | Addition to Lake Beach

Assessment Roll and Tax List of Real Property in the Town of Shingobee, Cass County, Minnesota, for Taxes for the Year 1959.

Form 5CD WILLER-DAVIS CO., MINNEAPOLIS

* Indicate Type of Property: R-Residential, C-Commercial, I-Industrial, U-Utility, F-Farm, L-Lakeshore, T-Timber, M-Mineral

	IN WHOSE NAME ASSESSED	TO WHOM TRANSFERRED	DESCRIPTION OF PROPERTY: SUBDIVISION	Sec. or Lot	Town or Block	Rng.	Number of Acres of Land: Acres	100ths	No. School District	Indicate Homestead Tax No.	Indicate Agricultural Tax No.	Indicate Type of Property	TRUE AND FULL VALUATIONS: LAND Exclusive of Structures and Improvements (Dollars)	BUILDINGS and Other Structures (Dollars)	MACHINERY Permanently Attached to Real Estate (Dollars)	TOTAL True and Full Value (Dollars)	ASSESSED VALUATIONS: RURAL: Homestead Up to $4,000 20% (Dollars)	RURAL: Over $4,000 and Non-Homestead 33⅓% (Dollars)	ALL OTHER: Timber Land Class 3a 20% (Dollars)	ALL OTHER: Homestead Up to $4,000 25% (Dollars)	ALL OTHER: Over $4,000 and Non-Homestead 40% (Dollars)	ALL OTHER: Machinery Permanently Attached to Real Estate 33⅓% (Dollars)	TOTAL ASSESSED VALUE (Dollars)	Total Assessed Value as Equalized by the Board of Review (Dollars)	FINAL EQUALIZED VALUE (Dollars)
1	Augusta F. & Peter E. Palusky		Govt Lot 2 W of Ry	22	142	31	21		119	yes	yes	I													
2			NW¼ of NE¼																						
3			SW¼ of NE¼																						
4			SE¼ of NE¼																						
5	Werner M. & Margaret E. Backmans		3.38 acs of Govt Lot 1				3	38																	
6			NE¼ of NW¼																						
7			NW¼ of NW¼																						
8			SW¼ of NW¼																						
9	Horace D. Reagh, Adm. C.T.A. Estate John E. Andrews, Jr.		5 acs. of Govt Lot 3 E of Ry				5			no	yes	T													
10	Bert E. & Beatrice Gardner		10 acs. of Govt Lot 3 W of Ry & 1 ac to Ry & less 2 ac S Nall				6	50		yes	no	R													
11			NE¼ of SW¼																						
12			NW¼ of SW¼																						
13	Cadelert L. & Jane Ng Andrews		Govt Lot 1 less 17 acs Ry				35	06		no	yes	T													
14	Leslie & Irene Gardner		1 ac of Govt Lot 3 & of S.E. of NW ¼				1	[illegible]		yes	no	R													
15																									
16	Horace D. Reagh, Adm. C.T.A. Estate John Andrews, Jr.		Govt Lot 2 outside Indian Land W of Ry				21			no	yes	R													
17	" " "		1 ac N & E of Ry of Govt Lot 3				1			no	"	T													
18	The Sawyer Lumber Co		1 ac of Govt Lot 3				1			no	no	C													
19	" " "		2.5 acs of Govt Lot 3				2	50		no	"	"													
20																									
			Work next page				97	44																	

	SOLD FOR TAXES	VALUATIONS BY SCHOOL DISTRICTS AS EQUALIZED BY DEPARTMENT OF TAXATION: District No. ..... Dollars	District No. 119 Dollars	District No. ..... Dollars	District No. 119 Dollars	District No. ..... Dollars	District No. ..... Dollars	Tax including State Homestead ..... Mills $ cts.	State Tax on Non-Homestead 6.21 ..... Mills $ cts.	SPECIAL TAXES $ cts.	TOTAL TAXES $ cts.	PAID	WHEN PAID Month Day Year	Number of Receipt	March Settlement 1960 $ cts.	June Settlement 1960 $ cts.	Penalty $ cts.	November Settlement 1960 $ cts.	Penalty $ cts.	Collections to First Monday in January 1961 $ cts.	Penalty $ cts.	Delinquent on First Monday in January 1961 $ cts.	Total Delinquent Tax and Penalty $ cts.	REMARKS
1		H 249						64 16			64 16	2nd HALF PAID	OCT 31 1960	19267		32 08		32 08						101260
2												1st HALF PAID	MAY 31 1960	15793										
3																								
4																								
5				40				11 30	24		11 54	2nd HALF PAID	AUG 15 1960	16497				5 77						10444
												1st HALF PAID	JUL 22 1960	14378				5 77	23					
6																								
7																								
8																								
9		25						6 44	16		6 60	2nd HALF PAID	OCT 31 1960	19268		3 30		3 30						10129
10	BOOK FOR TAXES			H 145				55 12			55 12			13974								55 12		10249
11																								
12																								
13		175						45 10	108		46 18	2nd HALF PAID	OCT 31 1960	19250		23 09		23 09						10065
												1st HALF PAID	MAY 31 1960	15765										
												2nd HALF PAID	OCT 31 1960	19313										
14				H 232				65 58			65 58	1st Half Paid	MAY 31 1960	8348		32 79		32 79						11752
15																								
16		576						148 42	358		152 00	2nd HALF PAID	OCT 31 1960	19263		76 00		76 00						10127
									10			1st HALF PAID	MAY 31 1960	13974										
17		17						4 38	10		4 48	2nd HALF PAID	OCT 31 1960			2 24		2 24						"
18				601				149 88	374		173 62	2nd HALF PAID	OCT 25 1960											
19				321				91 02	200		93 02	1st HALF PAID	MAY 26 1960	15157		133 32		133 32						12346
												2nd HALF PAID	MAY 26 1960	12315										"
20																								
		H 249	H 423	676				268 50																
		792	6 23	1414				392 40	10 90		672 30					302 82		314 86				55 12		
		1042	1040	2432				661 40																

Sunrise Beach | Pucho Island | Cohasset Point | Kabekona Springs | Ojibway | Lake to James Beach

Assessment Roll and Tax List of Real Property in the Town of Shingobee, Cass County, Minnesota, for Taxes for the Year 1959.

Form 5CD MILLER-DAVIS CO., MINNEAPOLIS

* Indicate Type of Property: R-Residential, C-Commercial, I-Industrial, U-Utility, F-Farm, L-Lakeshore, T-Timber, M-Mineral

	IN WHOSE NAME ASSESSED	TO WHOM TRANSFERRED	DESCRIPTION OF PROPERTY: SUBDIVISION	Sec. or Lot	Town or Block	Rng.	Number of Acres of Land: Acres	100ths	Sec. School District	Indicate Homestead Tax Year	Indicate Homestead Tax No	Indicate Type of Property	TRUE AND FULL VALUATIONS: LAND Exclusive of Structures Improvements	BUILDINGS and Other Structures	MACHINERY Permanently Attached to Real Estate	TOTAL True and Full Value	ASSESSED VALUATIONS: RURAL Homestead Up to $4,000 20%	RURAL Over $4,000 and Non-Homestead 33⅓%	ALL OTHER Timber Land Class 3e 20%	ALL OTHER Homestead Up to $4,000 25%	ALL OTHER Over $4,000 and Non-Homestead 40%	ALL OTHER MACHINERY Permanently Attached to Real Estate 33⅓%	TOTAL ASSESSED VALUE	Total Assessed Value as Equalized by the Board of Review	FINAL EQUALIZED VALUE
							Acres	100ths					Dollars	Dollars	Dollars	Dollars	Dollars	Dollars	Dollars	Dollars	Dollars	Dollars	Dollars	Dollars	Dollars
1	Edward Howard Mueck		Block 3 acs of Hart Lot 3	22	142	31	3		# 119	No	No	R													
2	Arthur A. + Alpha C. Larson		Part of Hart Lot 3 Sec Hy				6	37		No	"	"													
3	Roscoe Graff + Phyllis Hart		1.5 acs of Hart Lot 3				1	50		yes	"	"													
4	Roy + Dorothy Anderson		4 acs of Hart Lot 4				4			yes	"	"													
5	Arnold H. + Lois A. Schlueng		175.5' x 145.5' x 175' x 146' of Hart Lot 4				1	50		yes	"	"													
6	Alfred N. + Edna N. Oberley		3 acs of Hart Lot 3 (Lake Sec side)				3			yes	yes	T													
7	Anna M. + Richard Bennett		8 acs of Hart Lot 3				13			yes	"	R													
8	Edwards B. + Lillian Stearns		Hart Lot 4 (50' x 50') less sold				29			yes	yes	F													
9	Horace D. Quigley, adm. C.S.A. Estate of John Lundquist, Jr.		About 1½ ac of Hart Lot 1				1	50		No	"	T													
10	Eric + Beulah Hagen		167' x 160' x 190' x 97' x 300' x 300' (on Hart Lot 4)				2	7		yes	No	R													
11	Victor A. + Ruth L. Mattson		100' x 353 (Part of Hart Lot 1)				1	50		No	"	R													
12	John A. + Alvina S. Hartman		7½ of 4½ acs of Hart Lot 1				2	25		No	"	L													
13	Clarence Stecher		S½ of 4½ acs of Hart Lot 1				2	25		No	"	L													
14	Walter A. + Viola E. Worcester		1 acre Beginning at Hart Lot 3 (Lake Sec side)				1	50		yes	"	R													
15	Ind. School Dist #5		530' of SE¼ of SE¼																						
16	Village of Walker		1½ acs of SE¼ of SE¼ less sold																						
17	Walter + Jane Hardner		NW¼NE¼																						
18	County of Cass		3.67 ac NW¼NE¼ of Hart Lot 4																						
19			SE¼NE¼																						
20	E. L. Rogers		1 ac. of Hart Lot 3				1			No	yes	T													
							58.77																		

EQUALIZATIONS BY SCHOOL DISTRICTS AS EQUALIZED BY DEPARTMENT OF TAXATION

	SOLD FOR TAXES	District No. Rate ..... Mills	District No. Rate ..... Mills	District No. Rate ..... Mills	District No. Rate ..... Mills	District No. Rate ..... Mills	District No. Rate ..... Mills	Tax including State Homestead ..... Mills	State Tax on Non-Homestead 6.22 Mills	SPECIAL TAXES	TOTAL TAXES	PAID	WHEN PAID Month Day Year	Number of Receipt	March Settlement 1960	June Settlement 1960	Penalty	November Settlement 1960	Penalty	Collections to First Monday in January 1961	Penalty	Delinquent on First Monday in January 1961	Total Delinquent Tax and Penalty	REMARKS
		Dollars	Dollars	Dollars	Dollars	Dollars	Dollars	$ cts.	$ cts.	$ cts.	$ cts.				$ cts.	$ cts.	$ cts.	$ cts.	$ cts.	$ cts.	$ cts.	$ cts.	$ cts.	
1					45			26.86	60		27.46	2nd HALF PAID	OCT 27 1960	18098										
												1st Half Paid	MAY 31 1960	13326		13.73		13.73						
2					117			33.08	72		33.80											33.80	37.18	12618
3					H 130			36.74			36.74	PAID IN FULL	MAY 12 1960	3459		36.74								10247
4					H 200			56.54			56.54	PAID IN FULL	MAY 24 1960	9883		56.54								11751
												2nd HALF PAID	OCT 31 1960	12447										
5					H 147			41.56			41.56	1st HALF PAID	MAY 31 1960	13758		20.78		20.78						10244
6		H 9						23.22			23.22	PAID IN FULL	APR 7 1960	4557		23.22								10180
7					H 56			15.82			15.82	PAID IN FULL	OCT 31 1960	18276				15.82	55					11752
8		H 149						38.40			38.40	2nd HALF PAID	OCT 29 1960	18164										10118
												1st HALF PAID	MAY 25 1960	9914		19.20		19.20						
9		25						6.44	16		6.60	2nd HALF PAID	OCT 31 1960	19263										10127
												1st HALF PAID	MAY 31 1960	13974		3.30		3.30						
10	TAX FOR TAXES				H 125			35.34			35.34												3.30 and 38.87	
11					166			46.92	1.04		47.96	PAID IN FULL	MAY 16 1960	8539		47.96								10245
12					870			245.72	5.42		251.34	2nd HALF PAID	OCT 31 1960	18246										
												1st HALF PAID	MAY 31 1960	12799		125.67		125.67						10245
13					944			266.84	5.88		272.72											272.72	299.99	12250
14					H 225			63.60			63.60	PAID IN FULL	MAY 31 1960	12323		63.60								10248
15																								
16																								
17																								
18																								
19																								
20												2nd HALF PAID	OCT 10 1960	18356										
		20						5.16	12		5.28	1st Half Paid	MAY 26 1960	8229		2.64		2.64						10125
		H 70		11 888 x 1041				52.32																
		44		8 [illegible] x 8227				86.72	13.94		93.58					37.48		20.14				34.86		
		203		30 [illegible] x 3276				92.54																

Sunrise Beach | Pacific Island | Chinaware Point | Ashbrook Springs | Ottaway's Addition to Jones Beach

RKS

Assessment Roll and Tax List of Real Property in the Town of Shingobee, Cass County, Minnesota, for Taxes for the Year 1959.

Form 5CD WILLER-DAVIS CO., MINNEAPOLIS

* Indicate Type of Property: R-Residential, C-Commercial, I-Industrial, U-Utility, F-Farm, L-Lakeshore, T-Timber, M-Mineral

In Whose Name Assessed	To Whom Transferred	Description of Property: Subdivision	Sec. or Lot	Town or Block	Reg.	Number of Acres of Land: Acres	Units	No. School District	Indicate Homestead Tax or No	Indicate Agricultural Tax or No	Indicate Type of Property	True and Full Valuations: Land Exclusive of Structures and Improvements	Buildings and Other Structures	Machinery Permanently Attached to Real Estate	Total True and Full Value	Assessed Valuations: Rural: Homestead Up to $4,000 20%	Rural: Over $4,000 and Non-Homestead 33⅓%	All Other: Timber Land Class 3c 20%	All Other: Homestead Up to $4,000 25%	All Other: Over $4,000 Non-Homestead 40%	Machinery Permanently Attached to Real Estate 33⅓%	Total Assessed Value	Total Assessed Value as Equalized by the Board of Review	Final Equalized Value	Remarks
						Acres	Units					Dollars	Dollars	Dollars	Dollars	Dollars	Dollars	Dollars	Dollars	Dollars	Dollars	Dollars	Dollars	Dollars	
Ed. Wold		1 Part Lot 2 less platted & land sold	23	142	31	25 20		#119	yes	no	R	100										H 481			
		2 NW¼ of NE¼																							
Kenneth Willand & Agnes McAuley		3 400 x 90 of Part Lot 2				83			yes	no	R														
		4 SE¼ of NE¼																							
Theodore Norgard		5 70 rods 8 rods of Part Lot 2 less platted				1 00			no	no	T														
		6 NE¼ of NW¼																							
Nels. D. Olson		7 10 1/6 rods of Part Lot 2 less platted				1 00			no	no	T														
		8 SW¼ of NW¼																							
		9 SE¼ of NW¼																							
Max Muehlstein		10 1.8 acs of Part Lot 2				1 80			yes	no	R														
		11 NE¼ of SW¼																							
Edna Shue & Lafayette Richmond Shue		12 Part of Part Lot 2							Yes	No	R	125 from line 1										H 25			
		13 SW¼ of SW¼																							
		14 SE¼ of SW¼																							
Max H. & Mary M. Muehlstein		15 Part of Part Lot 2							yes	no	R														
		16 NE¼ of SE¼																							
		17 NW¼ of SE¼																							
		18 SW¼ of SE¼																							
		19 SE¼ of SE¼																							
		20																							
						2983																			

	Sold for Taxes	Valuations by School Districts as Equalized by Department of Taxation: District No. ..... Rate ..... Mills	District No. ..... Rate ..... Mills	District No. ..... Rate ..... Mills	District No. ..... Rate ..... Mills	District No. ..... Rate ..... Mills	District No. ..... Rate ..... Mills	Tax including State Homestead ..... Mills	State Tax on Non-Homestead 6 21 ..... Mills	Special Taxes	Total Taxes		Paid	When Paid	Number of Receipt	March Settlement 1960	June Settlement 1960	Penalty	November Settlement 1960	Penalty	Collections to Five Monday in January 1961	Penalty	Delinquent on Five Monday in January 1961	Total Delinquent Tax and Penalty	Remarks
		Dollars	Dollars	Dollars	Dollars	Dollars	Dollars	$ cts.	$ cts.	$ cts.	$ cts.			Month Day Year		$ cts.	$ cts.	$ cts.	$ cts.	$ cts.	$ cts.	$ cts.	$ cts.	$ cts.	
1				H 481				135 96	Homestead 67 84 Other 68 12		135 96	1	Balance paid Prior to sale	FEB 2 3 1960	3892	67 84									
2														FEB 3 1960	3667	68 12									
3				H 210				59 36			59 36	3	PAID IN FULL	MAR 15 1960	3146		59 36								
4																									14285
5				40				11 30	24		11 54	5	PAID IN FULL	MAY 1 8 1960	7106		11 54								11755
6												6													
7	SOLD FOR TAXES			60				16 96	38		17 34	7										17 34			
8												8													
9												9													
10				H 349				112 78			112 78	10	2nd HALF PAID 1st HALF PAID	OCT 27 1960 MAY 31 1960	15229 15776		56 39		56 39						11754
11												11													
12				H 25				7 06			7 06	12	PAID IN FULL	FEB 3 1960	3668	7 06									
13												13													
14												14													
15				H 20				5 66			5 66	15	2nd HALF PAID 1st HALF PAID	OCT 27 1960 MAY 31 1960	15229 15776		2 83		2 83						11754
16												16													
17												17													
18												18													
19												19													
20												20													
				H 1150 120 1235				344 08	62		349 70					142 06	130 12		54 02			17 34			

Assessment Roll and Tax List of Real Property in the Town of Shingobee, Cass County, Minnesota, for Taxes for the Year 1959.

Form 1CD

* Indicate Type of Property: R-Residential, C-Commercial, I-Industrial, U-Utility, F-Farm, L-Lakeshore, T-Timber, M-Mineral

	IN WHOSE NAME ASSESSED	TO WHOM TRANSFERRED	DESCRIPTION OF PROPERTY: SUBDIVISION	Sec. or Lot	Town or Block	Rng.	Number of Acres of Land: Acres	Number of Acres of Land: 1000ths	No. School District	Indicate Homestead Yes or No	Indicate Agricultural Yes or No	Indicate Open Space Yes or No	TRUE AND FULL VALUATIONS: LAND Exclusive of Structures and Improvements (Dollars)	BUILDINGS and Other Structures (Dollars)	MACHINERY Permanently Attached to Real Estate (Dollars)	TOTAL True and Full Value (Dollars)	ASSESSED VALUATIONS: RURAL: Homestead Up to $4,000 20% (Dollars)	RURAL: Over $4,000 Up to $4,000 Homestead 33⅓% (Dollars)	RURAL: Timber Class 2a 20% (Dollars)	ALL OTHER: Homestead Up to $4,000 25% (Dollars)	ALL OTHER: Over $4,000 and Non-Homestead 40% (Dollars)	MACHINERY Permanently Attached to Real Estate 33⅓% (Dollars)	TOTAL ASSESSED VALUE (Dollars)	Total Assessed Value of Property Equalized by the Board of Review (Dollars)	FINAL EQUALIZED VALUE (Dollars)
	Ethel L. Pederson		1 S½ ~~[illegible]~~ of Lot 5	24	142	31	25.50	119	46	No	No	L													
			2 NW¼ of NE¼																						
			3 SW¼ of NE¼																						
			4 SE¼ of NE¼																						
	U. S. of America	(in trust for Mem. Chippewa Tribe)	Back Lot 7																						
			6 NE¼ of NW¼																						
			7 NW¼ of NW¼																						
			8 SW¼ of NW¼																						
			9 SE¼ of NW¼																						
			10																						
			11 NE¼ of SW¼																						
			12 NW¼ of SW¼																						
			13 SW¼ of SW¼																						
			14 SE¼ of SW¼																						
			15																						
			16 NE¼ of SE¼																						
			17 NW¼ of SE¼																						
			18 SW¼ of SE¼																						
			19 SE¼ of SE¼																						
			20																						
							25.50																		

	SOLD FOR TAXES	VALUATIONS BY SCHOOL DISTRICTS AS EQUALIZED BY DEPARTMENT OF TAXATION: District No. ..... Rate ..... Mills (Dollars)	District No. ..... Rate ..... Mills (Dollars)	District No. ..... Rate ..... Mills (Dollars)	District No. 11 Rate 25.7 Mills (Dollars)	District No. ..... Rate ..... Mills (Dollars)	District No. ..... Rate ..... Mills (Dollars)	Tax including State Homestead ..... Mills ($ cts.)	State Tax on Non-Homestead 6.27 ..... Mills ($ cts.)	SPECIAL TAXES ($ cts.)	TOTAL TAXES ($ cts.)	PAID	WHEN PAID: Month Day Year	Number of Receipt	March Settlement 1960 ($ cts.)	June Settlement 1960 ($ cts.)	Penalty ($ cts.)	November Settlement 1960 ($ cts.)	Penalty ($ cts.)	Collections to First Monday in January 1961 ($ cts.)	Penalty ($ cts.)	Delinquent on First Monday in January 1961 ($ cts.)	Total Delinquent Tax and Penalty ($ cts.)	REMARKS
1					125			35.34	7.1		36.12	1 PAID IN FULL	MAY 3 1960	14302	36.12								18661
2												2											
3												3											
4												4											
5												5											
6												6											
7												7											
8												8											
9												9											
10												10											
11												11											
12												12											
13												13											
14												14											
15												15											
16												16											
17												17											
18												18											
19												19											
20												20											
					125			35.34	7.1		36.12				36.12								

Gull Sunrise Beach Hopkins Island Outlaw Point Kabekona Springs Gilbert's Addition to Jamie Beach

Assessment Roll and Tax List of Real Property in the Town of Shingobee, Cass County, Minnesota, for Taxes for the Year 1959.

Form 5CD

* Indicate Type of Property: R-Residential, C-Commercial, I-Industrial, U-Utility, F-Farm, L-Lakeshore, T-Timber, M-Mineral

In Whose Name Assessed	To Whom Transferred	Line	Subdivision	Sec. or Lot	Town or Block	Rng.	Acres	100ths	No. School District	Homestead Yes or No	Agricultural Yes or No	Type of Property*
Johan Odin Naustvold & Maxwell Miller		1	N½ of ~~NE¼ of NE¼~~ Govt Lot 2	25	142	31	25	25	# 119	No	No	L
		2	NW¼ of NE¼									
		3	SW¼ of NE¼									
		4	SE¼ of NE¼									
Ethel L. Peterson		5	Govt Lot 6				10	90		No	No	L
		6	NE¼ of NW¼									
		7	NW¼ of NW¼									
		8	SW¼ of NW¼									
		9	SE¼ of NW¼									
		10										
Johan Odin Naustvold & Maxwell Miller		11	~~NE¼ of SW¼~~ Govt Lot 3				16			No	No	L
		12	NW¼ of SW¼									
		13	SW¼ of SW¼									
Pearl Hinde		14	~~SE¼ of SW¼~~ Govt Lot 7				19	60		No	yes	T
		15										
State of Minnesota		16	NE¼ of SE¼									
State of Minnesota		17	Govt Lot 4 less Plat of "Breezy Point"				40			No / yes	No	C
Chris T. Hansen		18	Govt Lot 5 less Plat of Breezy Point & less 5.8 acs.				40			yes	yes	T
" "		19	SE¼ of SE¼							No	No	L
Vernon McCreary		20	5.8 acs of Govt Lot 5				5	8				
							156	83				

Land Exclusive of Structures and Improvements | Buildings and Other Structures | Machinery Permanently Attached to Real Estate | Total True and Full Value | Assessed Valuations: Rural — Homestead Up to $4,000 20%; Over $4,000 and Non-Homestead 33⅓%; Timber Land Class 3e 20% — All Other — Homestead Up to $4,000 25%; Over $4,000 and Non-Homestead 40%; Machinery Permanently Attached to Real Estate 33⅓% | Total Assessed Value | Total Assessed Value as Equalized by the Board of Review | Final Equalized Value (Dollars)

Line	Sold for Taxes	District No.… Rate… Mills	District No. 119 Rate 25 / 27.67 Mills	District No.… Rate… Mills	District No. 119 Rate 28.67 Mills	District	District	Tax including State Homestead Mills	State Tax on Non-Homestead 6.22 Mills	Special Taxes	Total Taxes	Paid / When Paid	Number of Receipt	March Settlement 1960	June Settlement 1960	Penalty	November Settlement 1960	Penalty	Collections to First Monday in January 1961	Penalty	Delinquent on First Monday in January 1961	Total Delinquent Tax and Penalty	Remarks
1					125			35 34	39 / 78		36 12	2nd HALF PAID OCT 25 1960 / 1st HALF PAID MAY 31 1960	15160 / 15747		18 06		18 06						11763.
2																							
3																							
4																							
5					50			14 14	32		14 46	PAID IN FULL MAY 31 1960	14002		14 46								10061.
6																							
7																							
8																							
9																							
10																							
11					80			22 62	25 / 50		23 12	2nd HALF PAID OCT 25 1960 / 1st HALF PAID MAY 31 1960	15160 / 15747		11 56		11 56						11763.
12																							
13																							
14			95					24 48	60		25 08	PAID IN FULL MAY 23 1960	12106		25 08								10133.
15																							
16																							
17																							[illegible]
18					H 210 / 294			142 46	1 82		144 28	PAID IN FULL MAY 27 1960	10122		144 28								10068
19			H 45					11 60			11 60	PAID IN FULL MAY 27 1960	10122		11 60								"
20					40			11 30	24		11 54	HALF PAID AUG 11 1960	11621				5 77	35			5 42 J	5 96	15608, .35¢ undercollected
			H 45 / 95 / 140		H 210 = 255 / 589 = 684 / 799 = 939			36 08 / 225 86 / 261 94	4 26		266 20				225 04		35 39				5 42		

Gitch | Sunrise Beach | Shingobee Island | Chippewa Point | Kabekona Springs | Ojibway | 1st Add'n to Shingobee Beach

Assessment Roll and Tax List of Real Property in the Town of Shingobee,

Form SCD

* Indicate Type of Property: R-Residential, C-Commercial, I-Industrial, U-Utility, F-Farm, L-Lakeshore, T-Timber, M-Mineral

Line	In Whose Name Assessed	To Whom Transferred	Subdivision	Sec. or Lot	Town or Block	Rng.	Acres	100ths	No. School District	Homestead Yes or No	Agricultural Yes or No	Type of Property	True and Full Valuations / Assessed Valuations
1	Russell & Ruby Angel		1.7 acs of Govt Lot 4. also that part of Lot 4 formerly used for Hy. .69 acs	26	142	31	1	70	#119	yes	no	C	
2	Julius O. & Minnie A. Johnson		All unplatted portion of SW¼ of SW¼ lying W. of Hy. & N. of a line drawn W. from the southerly part of Lot 14, Smokey Addn.				8	70		yes	"	R	
3			SW¼ of NE¼										
4	Henry W. & Arvilla Luehr		Part of Govt Lot 1. E of Hy.					50		yes	no	R	
5	~~Anton & Ellen Goehring~~ Herman Fisher		Govt Lot 3 less part sold				41	65		yes	"	"	
6	W. A. Stittsworth		Approx. 100' x 300' of Govt Lot 3 lying between Hy & Leech Lake							yes	"	"	1200 Added by S.B.; Total Assessed Value H 440
7	Anton & Ellen Goehring		Part of Gov't Lot 3 (NW¼ of NW¼)										
8	Harlan C. & Irene E. Glawe		115' of Govt Lot 4							yes	no	R	
9	Robert J. & Goldie I. Rucker		Part of Gov't Lot 4 (SE¼ of NW¼)										
10	Howard T. & Jean Lois Halvorsen		A tract now on S. 150' along W. side of Hy #371 of Govt Lot 4 less Ruhnke Tract.							yes	no	R	
11	Harlan C. & Irene E. Glawe		150' Nly thence SW. to W. line of Govt Lot 4 thence S. 50' to SW. cor of Govt Lot 4				1			yes	no	T	
12	Julius O. & Minnie A. Johnson		NW¼ of SW¼ W. of Hy less Hy.				38			yes	"	"	
13	Floyd & Lucia H. Petroske		All unplatted portion of SW¼ of SW¼ lying W of Hy. & S of line drawn from the S'ly Part of Govt Lot 4 Smokey Addition				20			yes	"	R	
14			SE¼ of SW¼										
15	Herman Fisher		Govt Lot 4 less sold & less Ry Rt. Way				41	45		no	yes	T	
16	L. J. Savard		Govt Lot 2 - E of Hy & 5.9 acs of Govt Lot 1 E of Hy & NE¼ of SE¼ & less sold to Ugrund				12			no	no	R	
17	Gus J. & Hattie I. Kruenis		Govt Lot 2. W of Hy less 2.20 acs				36	80		no	"	"	
18	Glorene Wiese		Part of Govt Lot 1 (Tract B)				1			no	"	T	
19	Gus J. & Hattie I. Kruenis		Govt Lot 1 W. of Hy less tract desc. in deed "A" thru E				30			yes	..	R	
20	Clarence & Betty Fisher		S 775' of Govt Lot 4 lying between Hwy 371 & R. R/W & twp rd.							yes	"	..	
Total							232	80					

Cass County, Minnesota, for Taxes for the Year 1959.

Line	Sold for Taxes	District No. 119 Rate 257.67 Mills (Dollars)	District No. 119 Rate 282.61 Mills (Dollars)	Tax including State Homestead	State Tax on Non-Homestead 6.22 Mills	Total Taxes	Paid / When Paid	Number of Receipt	June Settlement 1960	November Settlement 1960	Penalty	Collections to First Monday in January 1961	Penalty	Delinquent on First Monday in January 1961	Remarks
1			H 209	59 08		59 08	PAID IN FULL MAY 27 1960	10124	59 08						11786
2			H 254	71 80		71 80	Pd DR # 32881 1-19-61							71 80 Pd	15619
3															
4			H 158	44 66		44 66	PAID IN FULL MAY 16 1960	8557	44 66						
5			H 139	39 30		39 30	PAID IN FULL DEC 30 1960	17871				39 30			11784
6			H 440	124 38		124 38	PAID IN FULL MAY 31 1960	10185	124 38						11787
7															11783
8			H 240	67 84		67 84	2nd HALF PAID OCT 26 1960; 1st HALF PAID MAY 31 1960	18054; 10310	33 92	33 92					
9															11788
10			H 238	67 28		67 28	2nd HALF PAID OCT 31 1960; 1st HALF PAID MAY 26 1960	19203; 9967	33 64	33 64					11785
11			H 15	4 24		4 24	2nd HALF PAID OCT 26 1960; 1st HALF PAID MAY 31 1960	18054; 10310	2 12	2 12					11788
12			H 55	15 54		15 54	Pd DR # 32881 1-19-61							15 54 Pd	15619
13			H 60	16 96		16 96	2nd HALF PAID OCT 19 1960; 1st HALF PAID MAY 1960	15067; 3262	8 48	8 48					11910
14															
15		20		5 16	12	5 28	PAID IN FULL MAY 12 1960	3460	5 28						
16	SOLD FOR TAXES		83	23 46	52	23 98								23 98	10136
17			40	11 30	24	11 54	2nd HALF PAID DEC 7 1960; 1st HALF PAID MAY 26 1960	18416; 10012	5 77			5 77	46		15609
18			15	4 24	10	4 34	PAID IN FULL JUL 11 1960	11422		4 34	09				
19			H 250	70 66		70 66	2nd HALF PAID DEC 7 1960; 1st HALF PAID MAY 26 1960	18416; 10012	35 33			35 33	2 83		11774
20			H 229	64 74		64 74	PAID IN FULL MAY 12 1960	3461	64 74						15604
Total		20	H 2287 = 2287; 138 = 158; 2425 = 2445	5 16; 685 48; 690 64	98	691 62			417 40	82 50		80 40		111 32	11790

Assessment Roll and Tax List of Real Property in the Town of Shingobee, Cass County, Minnesota, for Taxes for the Year 1959.

Form 5CD

* Indicate Type of Property: R-Residential, C-Commercial, I-Industrial, U-Utility, F-Farm, L-Lakeshore, T-Timber, M-Mineral

	IN WHOSE NAME ASSESSED	TO WHOM TRANSFERRED	DESCRIPTION OF PROPERTY: SUBDIVISION	Sec. or Lot	Town or Block	Rng.	Number of Acres of Land (Acres / 100ths)	No. School District	Indicate Homestead Tax Year	Indicate Agricultural Tax Year	Indicate Type of Property	TRUE AND FULL VALUATIONS: LAND Exclusive of Structures Used for Improvements	BUILDINGS and Other Structures	MACHINERY Permanently Attached to Real Estate	TOTAL True and Full Value	ASSESSED VALUATIONS: RURAL: Homestead Up to $4,000 20%	RURAL: Over $4,000 and Non-Homestead 33⅓%	ALL OTHER: Timber Land Class 2c 20%	ALL OTHER: Homestead Up to $4,000 25%	ALL OTHER: Over $4,000 and Non-Homestead 40%	ALL OTHER: Machinery Permanently Attached to Real Estate 33⅓%	TOTAL ASSESSED VALUE	Total Assessed Value as Equalized by the Board of Review	FINAL EQUALIZED VALUE	REMARKS
												Dollars	Dollars	Dollars	Dollars	Dollars	Dollars	Dollars	Dollars	Dollars	Dollars	Dollars	Dollars	Dollars	
1	Harold Fisher	That part of Govt Lot 1 lying N of Hwy 371	26	142	31			119	No	No	L														11794
2	Alfred N. Mehland	Part of Govt Lot 1 (W of Hwy 371 & NE)					96		No	"	T														
3	Fred & Pearl Christian	220 acs of Govt Lot 2					220		No	"	C														11798
4	" " "	280 acs of Govt Lot 1					280		No	"	C														"
5	Henry John & Gladys Ella La Mueza	That part of N. 645' of W. 350' of Govt Lot 1 lying N & E of Hwy (less 2 ac)							No	yes	No											N 277 / 257			11782
6	Norma G. Humphrey	Part of Govt Lot 1 lying NE of Hwy							No	No	T														
7	A. E. Gaston	Part of Govt Lot 4							No	"	Q														11610
8	Russell W. & Irene A. Fischbach	Part of Govt Lot 3							No	"	"														11795
9	John B. & Mary E. Johnson	Part of Govt Lot 3							No	"	L														11797
10	Daniel J. & Esther M. Sloner	Part of Govt Lot 3							No	yes	No	C													11792
11		NE¼ of SW¼																							11589
12		NW¼ of SW¼																							
13	Oscar A. & Katherine M. Larson	Part of Govt Lot 3							No	No	L											N 68			11781
14		SE¼ of SW¼																							
15	Henry & Gladys La Mueza	Part of Govt Lot 4							yes	No	L														
16	" " "	Part of Govt Lot 3							No	"	"														11782
17		NW¼ of SE¼																							"
18	Monroe E. & Mary I. Lee	Part of Govt Lot 3							yes	No	R														11786
19		SW¼ of SE¼																							
20	Richard J. & Michael J. Ackumac	Part of Govt Lot 3							No	No	L														11789
							596																		

Cass County, Minnesota, for Taxes for the Year 1959.

	SOLD FOR TAXES	VALUATIONS BY SCHOOL DISTRICTS AS EQUALIZED BY DEPARTMENT OF TAXATION: District No. / Rate ... Mills	District No. / Rate ... Mills	District No. / Rate ... Mills	District No. / Rate ... Mills	Tax including State Homestead	State Tax on Non-Homestead 6 2/3 Mills	SPECIAL TAXES	TOTAL TAXES		PAID	WHEN PAID (Month Day Year)	Number of Receipt	March Settlement 1960	June Settlement 1960	Penalty	November Settlement 1960	Penalty	Collections to First Monday in January 1961	Penalty	Delinquent on First Monday in January 1961	Total Delinquent Tax and Penalty	REMARKS
		Dollars	Dollars	Dollars	Dollars	Dollars	Dollars	Dollars	Dollars					Dollars	Dollars	Dollars	Dollars	Dollars	Dollars	Dollars	Dollars	Dollars	
1			34			962	22		984	1	PAID IN FULL	MAY 25 1960	9987		984								
2	SOLD FOR TAXES		25			706	16		722	2											722		
3			50			1414	32		1446	3	PAID IN FULL	MAY 31 1960			1446								
4			417			11788	260		12048	4	PAID IN FULL	MAY 31 1960	10413		12048								
5			N 277 / 257			17477	160		18820	5	PAID IN FULL	MAY 31 1960	15742		180.82								
6			20			566	12		578	6	2nd HALF PAID / 1st HALF PAID	NOV 3 1 1959 / MAY 13 1960	19806 / 9372		289		289						
7			191			5398	118		5516	7	2nd HALF PAID / 1st HALF PAID	SEP 13 1960 / JUN 10 1960	11195 / 14944				27 58 / 2758	83					
8			116			3278	72		3350	8	2nd HALF PAID / 1st HALF PAID	OCT 31 1960 / MAY 27 1960	8233 / 10138		1675		16 75						
9			40			1130	24		1154	9	PAID IN FULL	MAY 26 1960	12317		1154								
10			N 136 / 528			18770	366 / 358		19498	10	2nd HALF PAID SEP. 7, 1960 / 1st HALF PAID	MAY 10 1960	11175 / 35 08		35 49		35 49						
11										11													
12										12													
13			N 68			1977			1922	13	PAID IN FULL	MAY 31 1960	15744		1922								
14										14													
15			N 10			287			282	15	PAID IN FULL	MAY 31 1960			282								
16			40			1130	24		1154	16	PAID IN FULL	MAY 31 1960	15742		1154								
17										17													
18			N 141			3986			3986	18	PAID IN FULL	MAY 23 1960	9845		3986								
19										19													
20			40			1130	24		1154	20	PAID IN FULL	MAY 16 1960	8558		1154								
			N 722 / 1758 / 2480			70384	1092		71476						53725		17229			722			

Assessment Roll and Tax List of Real Property in the Town of Shingobee, Cass County, Minnesota, for Taxes for the Year 1959.

Form 5CD (Revised 1959)

* Indicate Type of Property: R-Residential, C-Commercial, I-Industrial, U-Utility, F-Farm, L-Lakeshore, T-Timber, M-Mineral

In Whose Name Assessed	To Whom Transferred	Description of Property: Subdivision	Sec. or Lot	Town or Block	Rg.	Number of Acres of Land: Acres	Hds.	No. School District	Indicate Homestead Tax No.	Indicate Agricultural Tax No.	Indicate Type Property*	True and Full Valuations: Land Exclusive of Structures and Improvements (Dollars)	Buildings and Other Structures (Dollars)	Machinery Permanently Attached to Real Estate (Dollars)	Total True and Full Value (Dollars)	Assessed Valuations: Rural: Homestead Up to $4,000 20% (Dollars)	Rural: Over $4,000 and Non-Homestead 33⅓% (Dollars)	All Other: Timber Land Class 3a 20% (Dollars)	All Other: Homestead Up to $4,000 25% (Dollars)	All Other: Over $4,000 and Non-Homestead 40% (Dollars)	Machinery Permanently Attached to Real Estate 33⅓% (Dollars)	Total Assessed Value (Dollars)	Total Assessed Value as Equalized by the Board of Review (Dollars)	Final Equalized Value (Dollars)
U. S. of America		1 NE¼ of NE¼		27	142	31			# 119															
		2 NW¼ of NE¼																						
		3 SW¼ of NE¼																						
		4 SE¼ of NE¼																						
		5																						
Village of Walker		6 SE¼ of NE¼																						
Kathleen V. Blackmar, Henry A. Stluka, Helen Baum, & Margaret Stluka		7 25 rds of Govt Lot 4 of road				3	45			yes	No	G												
Gerald E. & Dorothy A. Hall		8 25 rds of Govt Lot 4 of road				3	45			yes	No	T												
(Mrs) Ella Worrell (Reference Jewell)																								
J. C. Jewell		9 Govt Lot 1 less sold				23	08			yes	No	R	64								23			
Robert V. & Charlotte L. Pauly		10 Part of Govt Lot 1											50	836		906						# 181		
A. E. Stanley & E. W. Stanley		11 Part of Govt Lot 1											21								7			
Gerald E. & Dorothy A. Stluka		12 E. 26 acres of Govt Lot 4 (less 3 acres)				17				yes	No	R												
H. A. Stluka		13 3 acres of Govt Lot 5 W. of Elwell Road & less 1/2 acre				2	55			yes	No	T												
Minnesota Power & Light Co		14 200' x 80' ac. of Road of Govt Lot 5					45			No	No	U												
Village of Walker		15 N½ of SE¼																						
Earl E. & Nora Stadland		16 Govt Lot 7 less 2 400'				26	50			yes	yes	T												
" "		17 Govt Lot 6 less 1.2 ac.				15	75			yes	No	C												
Kathleen Blackmar, Henry A. Stluka, Helen Baum, & Margaret Stluka		18 SE¼ of SE¼ less 1 ac.				19	50			yes	yes	T												
Earl E. & Nora Stadland		19 S 40' of Govt Lot 7								yes	No	G												
Gerald A. & Elaine M. Gaude Trust																								
Michael J. & Janice C. Stadland Trust		20 1/2 ac. of Govt Lot 6								No	No	L												
Campers E. and Ruby L. Pausch		Govt Lot 1 - (Appr. 20 of Lake)				88	65																	

Sold for Taxes	Valuations by School Districts as Equalized by Department of Taxation: District No. ..... Rate ..... Mills (Dollars)	District No. 119 Rate 14 Mills (Dollars)	District No. 114 Rate 14 Mills (Dollars)	District No. ..... Rate ..... Mills (Dollars)	District No. ..... Rate ..... Mills (Dollars)	Tax including State Homestead (Dollars)	State Tax on Non-Homestead 6.25 Mills ($ cts.)	Special Taxes ($ cts.)	Total Taxes ($ cts.)	Paid	When Paid (Month Day Year)	Number of Receipt	March Settlement 1960 ($ cts.)	June Settlement 1960 ($ cts.)	Penalty ($ cts.)	November Settlement 1960 ($ cts.)	Penalty ($ cts.)	Collections to First Monday in January 1961 ($ cts.)	Penalty ($ cts.)	Delinquent on First Monday in January 1961 ($ cts.)	Total Delinquent Tax and Penalty ($ cts.)	Remarks
										2nd HALF PAID	OCT 28 1960	18642										
										1st HALF PAID	MAY 23 1960	9826		37 74		37 74						
			H 267			75 48			75 48	PAID IN FULL	MAY 31 1960	15778		8 48								
			H 20			8 48			8 48													
			23			6 50	14		6 64	PAID IN FULL	FEB 15 1960	3807	6 64									
Sold for Taxes			H 181			51 16			51 16											51 16		
			7			1 48	04		2 02	PAID IN FULL	MAY 20 1960	9770		2 02								
										2nd HALF PAID	OCT 26 1960	18642										
			H 933			263 74			263 74	1st HALF PAID	MAY 31 1960	15779		131 87		131 87						
SOLD FOR TAXES			H 10			2 87			2 87	PAID IN FULL	MAY 31 1960	12442		2 87								
							2 094			2nd HALF PAID	OCT 31 1960	15576										
			7377			2 085 26	45 88		2 131 14	1st HALF PAID	MAY 31 1960	14701		1 065 57		1 065 57						
										2nd HALF PAID	SEP 12 1960											
							3 45			1st HALF PAID	MAY 16 1960	11545										
	N 52					13 40			13 40	2nd HALF PAID	SEP 12 1960											
			H 252							1st HALF PAID	MAY 16 1960	11844		155 13		155 13						
			781			242 00	4 86		246 86													
	H 57					14 68			14 68	2nd HALF PAID	OCT 26 1960	18642										
										1st HALF PAID	MAY 31 1960	15826		7 34		7 34						
			H 475			134 26			134 26	2nd HALF PAID	OCT 31 1960	18660										
										1st HALF PAID	MAY 31 1960	14376		67 13		67 13						
			20			5 66	12		5 78	PAID IN FULL	MAY 31 1960	15736		5 78								
	# 109	# 2 452	2808			2 808																
		5 262	8 238			212 734	5 104		3 006 46				6 64	1 433 88		1 442 78				51 16		
		7 035 6	10 405			2 958 42																

Assessment Roll and Tax List of Real Property in the Town of Shingobee, Cass County, Minnesota, for Taxes for the Year 1959.

Form 5CD (Revised 1959)

* Indicate Type of Property: R-Residential, C-Commercial, I-Industrial, U-Utility, F-Farm, L-Lakeshore, T-Timber, M-Mineral

	IN WHOSE NAME ASSESSED	TO WHOM TRANSFERRED	DESCRIPTION OF PROPERTY: SUBDIVISION	Sec. or Lot	Town or Block	Rng.	Number of Acres of Land: Acres	100ths	No. School District	Indicate Homestead Tax or No	Indicate Agricultural Tax or No	Indicate Type of Property	TRUE AND FULL VALUATIONS: LAND Exclusive of Structures and Improvements	BUILDINGS and Other Structures	MACHINERY Permanently Attached to Real Estate	TOTAL True and Full Value	ASSESSED VALUATIONS: RURAL: Homestead Up to $4,000 20%	RURAL: Over $4,000 and Non-Homestead 33⅓%	ALL OTHER: Timber Land Class 3e 20%	ALL OTHER: Homestead Up to $4,000 25%	ALL OTHER: Over $4,000 and Non-Homestead 40%	MACHINERY Permanently Attached to Real Estate 33⅓%	TOTAL ASSESSED VALUE	Total Assessed Value as Equalized by the Board of Review	FINAL EQUALIZED VALUE
							Acres	100ths					Dollars	Dollars	Dollars	Dollars	Dollars	Dollars	Dollars	Dollars	Dollars	Dollars	Dollars	Dollars	Dollars
1			NE¼ of NE¼	27	142	31			119																
2			NW¼ of NE¼																						
3			SW¼ of NE¼																						
4			SE¼ of NE¼																						
5																									
6	Kathleen Blackburn, mar Henry G. Blake, Albert Baire & Margaret Blake		All of Govt Lot 5 except E. 20 rds; & all of Govt Lot 4 except E. 45 rds				31	50		No	yes	T													
7			NW¼ of NW¼																						
8			SW¼ of NW¼																						
9			SE¼ of NW¼																						
10																									
11			NE¼ of SW¼																						
12	Paul D. Jewell		217.8' x 200' of Govt Lot 1				1			No	No	T													
	Phillip I. Jr. & Dorothy C. Jewell		& 166.22' x 314.56' x N. 248.5' x S. 79.60																						
13			x W. 183.18' of Govt Lot 1				1			No	"	"													
	John C. & Helen M. Jewell		N. 435' of Govt Lot 1 of S. W. Qr				1			No	"	"													
14																									
15																									
16			NE¼ of SE¼																						
17			NW¼ of SE¼																						
18			SW¼ of SE¼																						
19			SE¼ of SE¼																						
20																									
							34.50																		

	SOLD FOR TAXES: Dollars	VALUATIONS BY SCHOOL DISTRICTS AS EQUALIZED BY DEPARTMENT OF TAXATION: District No. ..... Rate ..... Mills: Dollars	District No. ..... Rate ..... Mills: Dollars	District No. ..... Rate ..... Mills: Dollars	District No. ..... Rate ..... Mills: Dollars	District No. ..... Rate ..... Mills: Dollars	Tax including State Homestead ..... Mills: $ cts.	State Tax on Non-Homestead ..... Mills: $ cts.	SPECIAL TAXES: $ cts.	TOTAL TAXES: $ cts.	PAID: WHEN PAID: Month Day Year	Number of Receipt	March Settlement 1960: $ cts.	June Settlement 1960: $ cts.	Penalty: $ cts.	November Settlement 1960: $ cts.	Penalty: $ cts.	Collections to First Monday in January 1961: $ cts.	Penalty: $ cts.	Delinquent on First Monday in January 1961: $ cts.	Total Delinquent Tax and Penalty: $ cts.	REMARKS
1																						
2																						
3																						
4																						
5																						
6		82					21121	20 52		2164	1st HALF PAID OCT 26 1960 / 2ND HALF PAID MAY 26 1960	18042 / 7326		108 2		108 2						10077
7																						
8																						
9																						
10																						
11																						
12				20			566	12		578	PAID IN FULL JAN 6 1960	11	5 78									
13				20			566	12		578	2ND HALF PAID OCT 28 1960 / 1ST HALF PAID MAY 31 1960	18116 / 12348		2 89		2 89						10050
14				53			1498	32		1530	PAID IN FULL MAY 18 1960	7102		15 30								15612
15																						11839
16																						
17																						
18																						
19																						
20																						
		82	23 175				21121 / 2630 / 11742	1 61		4850			5 78	29 01		13 71						

Assessment Roll and Tax List of Real Property in the Town of Shingobee, Cass County, Minnesota, for Taxes for the Year 1959.

Form 5CD MILLER-DAVIS CO., MINNEAPOLIS

* Indicate Type of Property: R-Residential, C-Commercial, I-Industrial, U-Utility, F-Farm, L-Lakeshore, T-Timber, M-Mineral

	In Whose Name Assessed	To Whom Transferred	Description of Property: Subdivision	Sec. or Lot	Town or Block	Reg.	Number of Acres of Land (Acres / 100ths)	No. School District	Indicate Homestead Tax or No	Indicate Agricultural Tax or No	Indicate Type of Prop.	True and Full Valuations: Land Exclusive of Structures and Improvements	Buildings and Other Structures	Machinery Permanently Attached to Real Estate	Total True and Full Value	Assessed Valuations: Rural: Homestead Up to $4,000 20%	Rural: Over $4,000 and Non-Homestead 33⅓%	All Other: Timber Land Class 3a 20%	All Other: Homestead Up to $4,000 25%	All Other: Over $4,000 and Non-Homestead 40%	Machinery Permanently Attached to Real Estate 33⅓%	Total Assessed Value	Total Assessed Value as Equalized by the Board of Review	Final Equalized Value
							Acres					Dollars	Dollars	Dollars	Dollars	Dollars	Dollars	Dollars	Dollars	Dollars	Dollars	Dollars	Dollars	Dollars
	Harry Paddock		E½ of NE¼ of NE¼ less Rd & Hy	28	142	31	7 65	119	no	no	R		500									H 179		
1	Henry H. + Dorothy P. Hagen		NW¼ of NE¼ less 4 acres				25 38		yes	yes	T													
2	Cecelia Wallace		SW¼ of NE¼				16 62		yes	"	F													
3	Louis + Ida Nordstrom		North half less Hy				24 40		yes	no	R													
4	John Stendrickson		20 A of NE¼ of NE¼ less Hy				14 35		no	no	R													
	Henry H. + Dorothy P. Hagen		6 A acy of NE¼ of NW¼				50		no	yes	T													
	U. S. of America		NW¼ of NW¼																					
8	Harry Paddock		SW¼ of NW¼ less 4 acre less 1 acre				20 72		yes	yes	T													
9	Curtis + Mildred Vashall		SE¼ of NW¼ less 1 acre				8 58		yes	yes	R													
10	Harry Paddock		SE¼ of NW¼ all N of Sh Rd less 1 acre				7 75		yes	no	R													
	U. S. of America		NE¼ of SW¼																					
12	Harold E. + Mary E. Cahill		NW¼ of SW¼ less 2 sold Hy				23 71		no	yes	R													
13	Raymond E. + Earl W. Stanley		SW¼ of SW¼				26 82		no	yes	R													
	U. S. of America		SE¼ of SW¼																					
15	Harold E. + Mary E. Cahill		That part of SW¼ of NW¼ S of Hy				1 50		no	yes	T													
16	Marvin + Emma Von Uckle		412' x 412' in SW¼ of NW¼				4		yes	"	R													
17	Earl L. + Ruby H. Mellard		E 200' of W 300' of EE½ of NEE½ lying N of Center line of Hy measuring E + W.						yes	"	R		30									H 6		
18	John Day		EE½ of NEE½ of NEE½ S of Hy				7 70		yes	no	R													
19	Henry H. + Dorothy Pearl Hagen		That part of the W½ of NE¼ of NE¼ N of Hy				9		yes	yes	R													
20	Harry Paddock		That part of NW¼ of SW¼ N of Hy				1 50		yes	yes	T													
							300 16																	

Valuations by School Districts as Equalized by Department of Taxation

	Sold for Taxes	District No. 14 Rate 25 Mills	District No. 14	District No. 117 Rate 37 Mills	District No. 117	District No. Rate Mills	District No. Rate Mills	Tax including State Homestead	State Tax on Non-Homestead 6.2261 Mills	Special Taxes	Total Taxes	Paid	When Paid (Month Day Year)	Number of Receipt	March Settlement 1960	June Settlement 1960	Penalty	November Settlement 1960	Penalty	Collections to Five Months in January 1961	Penalty	Delinquent on Five Months in January 1961	Total Delinquent Tax and Penalty	Remarks
		Dollars	Dollars	Dollars	Dollars	Dollars	Dollars	$ cts.	$ cts.	$ cts.	$ cts.				$ cts.	$ cts.	$ cts.	$ cts.	$ cts.	$ cts.	$ cts.	$ cts.	$ cts.	
1				H 177				5060			5060	1st Half Paid	MAY 31 1960	13220		2530		2530						10670
2		H 29						748			748	2d HALF PAID OCT 28 1960		18109										10144
3	SOLD FOR TAXES	H 30						774			774	1st HALF PAID MAY 27 1960		10143		374		374				774		
4				H 221				6530			6530	PAID IN FULL MAY 13 1960		3471		8320								11805
5				62				1752	38		1790	PAID IN FULL MAY 13 1960												"
6		3						78	02		80	2d HALF PAID OCT 28 1960		18104		40		40						10144
7												1st Half Paid MAY 27 1960		10143										
8		H 44						1134			1134	2d HALF PAID OCT 27 1960		18098		567		567						10070
9		H 178						4586			4586	1st Half Paid MAY 31 1960		13220										
10				H 204				5766			5766	2d HALF PAID OCT 27 1960		18262		2293		2293						10143
11												1st Half Paid MAY 31 1960		13220		2883		2883						10070
12		176						4534	110		4644	2d HALF PAID NOV 28 1960		18375		2322				23 23				
13		113						2912	70		2982	1st HALF PAID MAY 31 1960		13880										10140
14												PAID IN FULL MAY 25 1960		9902		2982								10138
15		10						258	06		264	2d HALF PAID NOV 28 1960		18375		132				132				
16		H 175						4510			4510	1st HALF PAID MAY 31 1960		13880										10140
17		H 6						154			154	2d HALF PAID OCT 31 1960		19488		2255		2255						10141
18				H 138				3900			3900	PAID IN FULL MAY 27 1960		10139		154								15628
19		H 267						6880			6880	PAID IN FULL MAY 15 1960		13165		3900								
20		H 6						154			154	2d HALF PAID OCT 27 1960		18147		3440		3440						14224
		H 785		H 1552	3 1487			26722				1st HALF PAID MAY 27 1960		10173										10144
		324		324	364			2300 8	226		44456	2d HALF PAID OCT 27 1960		18098		77		77						13670
		1037		817	1851			49730				1st Half Paid MAY 31 1960		13220		32269		14859		8454		774		

Sunrise Beach | Pughee Island | Chippewa Point | Kabekona Springs | Gateway | Adds to Jenne Beach

RKS

Assessment Roll and Tax List of Real Property in the Town of Shingobee, Cass County, Minnesota, for Taxes for the Year 1959.

Form 5CD MILLER-DAVIS CO., MINNEAPOLIS

* Indicate Type of Property: R-Residential, C-Commercial, I-Industrial, U-Utility, F-Farm, L-Lakeshore, T-Timber, M-Mineral

	IN WHOSE NAME ASSESSED	TO WHOM TRANSFERRED	DESCRIPTION OF PROPERTY: SUBDIVISION	Sec. or Lot	Town or Block	Rg.	Number of Acres of Land: Acres	100ths	Sch. School District	Indicate Homestead Tax No	Indicate Agricultural Tax No	Indicate Type* Property	TRUE AND FULL VALUATIONS: LAND Exclusive of Structures and Improvements	BUILDINGS and Other Structures	MACHINERY Permanently Attached to Real Estate	TOTAL True and Full Value	ASSESSED VALUATIONS: RURAL: Homestead Up to $4,000 20%	Over $4,000 and Non-Homestead 33⅓%	ALL OTHER: Timber Land Class Je 20%	Homestead Up to $4,000 25%	Over $4,000 and Non-Homestead 40%	MACHINERY Permanently Attached to Real Estate 33⅓%	TOTAL ASSESSED VALUE	Total Assessed Value as Equalized by the Board of Review	FINAL EQUALIZED VALUE
													Dollars	Dollars	Dollars	Dollars	Dollars	Dollars	Dollars	Dollars	Dollars	Dollars	Dollars	Dollars	Dollars
1	Hanst Lilly Staff		1 Esc. of Swl of NE¼	28	142	31	50		#119	No	No	R													
2	" " "		2 15 acs of NW¼ of NE¼				1	50		No	yes	T													
3	Frank & Lois S. Oxton		3 36 acs of NW¼ of NE¼ + 7.46 acs of SW¼ of NE¼ (mobile home)				7	82		yes	No	R													
4			4 SE¼ of NE¼																						
5	Royt Agnes Mills		15 acs of NW¼ of SW¼ lying S. of the St. Rd. 450 W. of Farm Rd.				1	50		yes	yes	F													
6	Nancy Jacobson	(parts of)	6 ~~20 acs of NW¼ of NE¼~~ 20 acs of SW¼ of NE¼				3	45		yes	"	R													
7			7 NW¼ of NW¼																						
8			8 SW¼ of NW¼																						
9	Edwin J. & Inger Green		9 1 acre of SE¼ of NW¼ S. of Rd.				9			yes	yes	R													
10			10																						
11	H. H. & Mary Burdick		W. 50' of E. 205' of that part of SE¼ of NW¼ lying N. of Hy.				1			yes	yes	R													
12	Harry H. Burdick		12 ~~NW¼ of NW¼~~				1			yes	No	T													
13			13 SW¼ of SW¼																						
14	Chas. A. & Ruby H. Woollard		14 SE¼ of SW¼ W. 105' of Hy. SE¼ of NW¼ M.Z. rd.																						
15	A. E. Farnum		15 Govt Lot 2 less Hy.				18	35		yes	yes	R										186			
16	" "		16 ~~Govt Lot 3~~ Govt Lot 3				16	52		yes	"	T										53			
17	Cora M. Dickenson		17 N½ of NW¼ of SE¼				12	16		No	"	T													
	U. S. of America		18 SW¼ of SE¼																						
			19 SE¼ of SE¼																						
20	A. S. Oberley		20 L¼ of NW¼ of SE¼				12	15		No	yes	T													
							79	96																	

VALUATIONS BY SCHOOL DISTRICTS AS EQUALIZED BY DEPARTMENT OF TAXATION

	SOLD FOR TAXES	District No. 119 Rate 25 Mills	District No. Rate Mills	District No. Rate Mills	District No. Rate Mills	Tax including State Homestead	State Tax on Non-Homestead	SPECIAL TAXES	TOTAL TAXES	PAID	WHEN PAID	Number of Receipt	March Settlement 1960	June Settlement 1960	Penalty	November Settlement 1960	Penalty	Collections to Five Monday in January 1961	Penalty	Delinquent on First Monday in January 1961	Total Delinquent Tax and Penalty	REMARKS
		Dollars	Dollars	Dollars	Dollars	$ cts.	$ cts.	$ cts.	$ cts.		Month Day Year		$ cts.	$ cts.	$ cts.	$ cts.	$ cts.	$ cts.	$ cts.	$ cts.	$ cts.	
1				104		308.22	68		316.50	1 PAID IN FULL JAN 11 1960		32	31.50									
2		10				258	06		264	2 PAID IN FULL JAN 11 1960			2.64									
3				#294		831.0			831.0	3 PAID IN FULL MAY 26 1960		10050		831.0								11806.
4																						
5	SOLD FOR TAXES	#6				154			154	5 PAID IN FULL AUG 8 1960		11873				1.54	.04					101.45
6		#184				4744			4742	6 2nd HALF PAID OCT 27 1960 / 1st HALF PAID MAY 31 1960		12063 / 10371		237.1		237.1						10134.
7																						
8																						
9		#53				1366			1366	9 PAID IN FULL MAY 31 1960		10176		136.6								10142.
10																						
11		#142				3658			3658	11 2nd HALF PAID OCT 31 1960 / 1st HALF PAID MAY 31 1960		12283		182.7		188.6						10069
12				#4		114			114	12 2nd HALF PAID OCT 31 1960 / 1st HALF PAID MAY 31 1960		17635		5.7								
13																						
14																						
15		186				4792	116		4908	15 2nd HALF PAID OCT 19 1960 / 1st HALF PAID MAY 31 1960		16765		245.4		245.4						10177
16	SOLD FOR TAXES	53				1366	32		1398	16 2nd HALF PAID OCT 19 1960 / 1st HALF PAID MAY 31 1960		15799		69.9		69.9						
17		40				1030	24		1054	17										1054		
18																						
19																						
20		40				1030	24		1054	20										1054		
		#880	#298	483		18396																
		839	104	483		11506	270		30172				314	1708.6		1754				2108		
		714	4871.21			29902																

Assessment Roll and Tax List of Real Property in the Town of Shingobee, Cass County, Minnesota, for Taxes for the Year 1959.

Form 5CD MILLER-DAVIS CO., MINNEAPOLIS

* Indicate Type of Property: R-Residential, C-Commercial, I-Industrial, U-Utility, F-Farm, L-Lakeshore, T-Timber, M-Mineral

	In Whose Name Assessed	To Whom Transferred	Description of Property: Subdivision	Sec. or Lot	Town or Block	Rg.	Number of Acres of Land (Acres / 100ths)	Sch. District	Indicate Homestead Tax on Land	Indicate Agricultural Tax on Land	Indicate Type of Property*	True and Full Valuations: Land Exclusive of Structures and Improvements	Buildings and Other Structures	Machinery Permanently Attached to Real Estate	Total True and Full Value	Assessed Valuations: Rural: Homestead Up to $4,000 20%	Rural: Over $4,000 and Non-Homestead 33⅓%	All Other: Timber Land Class 3a 20%	All Other: Homestead Up to $4,000 25%	All Other: Over $4,000 and Non-Homestead 40%	Machinery Permanently Attached to Real Estate 33⅓%	Total Assessed Value	Total Assessed Value as Equalized by the Board of Review	Final Equalized Value	Sold for Taxes	Equalizations by School Districts as Equalized by Department of Taxation: District No. 11 Rate 29 Mills	District No. 19 Rate 29 Mills	Tax including State Homestead	State Tax on Non-Homestead 6.62 Mills	Special Taxes	Total Taxes	Paid	When Paid (Month Day Year)	Number of Receipt	March Settlement 1960	June Settlement 1960	Penalty	November Settlement 1960	Penalty	Collections to First Monday in January 1961	Penalty	Delinquent on First Monday in January 1961	Total Delinquent Tax and Penalty	Remarks
							Acres	100ths				Dollars	Dollars	Dollars	Dollars	Dollars	Dollars	Dollars	Dollars	Dollars	Dollars	Dollars	Dollars	Dollars		Dollars	Dollars	Dollars	Dollars	Dollars	Dollars														
	U. S. of America		NE¼ of NE¼	29	142	31			#119																																			
	U. S. of America		NW¼ of NE¼																																									
	Arthur Harold Gruber & Leonard Stephen Gruber		SW¼ of NE¼				30	90		yes	yes	F																																
	Harry Paddock		SE¼ of NE¼				28	40		yes	"	T																																
	" "		SE¼ of NE¼ of NW¼				10			no	"	"																																
	U. S. of America		W½ of NW¼ & NE¼ of NE¼ of NW¼																																									
	U. S. of America		NW¼ of NW¼																																									
	U. S. of America		SW¼ of NW¼																																									
	Leonard Stephen Gruber & Arthur Harold Gruber		SE¼ of NW¼				33	60		yes	yes	F																																
	" " "		NE¼ of SW¼				34	50		yes	yes	F																																
	U. S. of America		NW¼ of SW¼																																									
	U. S. of America		SW¼ of SW¼																																									
	Leonard Stephen Gruber & Arthur Harold Gruber		SE¼ of SW¼				34	30		yes	yes	F																																
	Roy & Agnes Mills		NE¼ of SE¼				28	70		yes	yes	F																																
	Leonard Stephen Gruber & Arthur Harold Gruber		NW¼ of SE¼				32	20		yes	"	"																																
	" " " "		SW¼ of SE¼				32	20		yes	"	"																																
	Roy & Agnes Mills		SE¼ of SE¼				29	10		yes	"	"																																
							292	90																																				
1																																												
2																																												
3												H 47			1212																													
4												H 38			980																													
5												33			850			20																										
6																																												
7																																												
8																																												
9												H 46			1186																													
10																																												
11												H 62			1548																													
12																																												
13																																												
14												H 47			1212																													
15																																												
16												H 124			3196																													
17												H 443			11414																													
18												H 54			1520																													
19												H 46			1186																													
20																																												
												# 912																																
												33																																
												945			24354			20																										

Sold for Taxes

Paid in Full

Sunrise Beach | Pughee Island | Chippewa Point | Kabekona Springs | Gibbey | Lake to June Beach

RKS

Assessment Roll and Tax List of Real Property in the Town of Shingobee, Cass County, Minnesota, for Taxes for the Year 1959.

Form 3CD MILLER-DAVIS CO., MINNEAPOLIS

*Indicate Type of Property: R-Residential, C-Commercial, I-Industrial, U-Utility, F-Farm, L-Lakeshore, T-Timber, M-Mineral

	IN WHOSE NAME ASSESSED	TO WHOM TRANSFERRED		DESCRIPTION OF PROPERTY: SUBDIVISION	Sec. or Lot	Town or Block	Rng.	Number of Acres of Land: Acres	100ths	No. School District	Indicate Homestead Tax No	Indicate Agricultural Tax No	Indicate Type of Property	TRUE AND FULL VALUATIONS: LAND Exclusive of Structures and Improvements	BUILDINGS and Other Structures	MACHINERY Permanently Attached to Real Estate	TOTAL True and Full Value	ASSESSED VALUATIONS: RURAL: Homestead Up to $4,000 20%	RURAL: Over $4,000 and Non-Homestead 33⅓%	ALL OTHER: Timber Land Class 3e 20%	ALL OTHER: Homestead Up to $4,000 25%	ALL OTHER: Over $4,000 and Non-Homestead 40%	ALL OTHER: MACHINERY Permanently Attached to Real Estate 33⅓%	TOTAL ASSESSED VALUE	Total Assessed Value as Equalized by the Board of Review	FINAL EQUALIZED VALUE
														Dollars	Dollars	Dollars	Dollars	Dollars	Dollars	Dollars	Dollars	Dollars	Dollars	Dollars	Dollars	Dollars
	U. S. of America		1	NE¼ of NE¼				30	14231		119															
	U. S. of America		2	NW¼ of NE¼																						
	U. S. of America		3	SW¼ of NE¼																						
	State of Minnesota		4	SE¼ of NE¼																						
			5																							
	U. S. of America		6	NE¼ of NW¼																						
	U. S. of America		7	~~NE¼ of NW¼~~ Govt Lot 1																						
	U. S. of America		8	~~SE¼ of NW¼~~ Govt Lot 2																						
	U. S. of America		9	SE¼ of NW¼																						
			10																							
	State of Minnesota		11	NE¼ of SW¼																						
	U. S. of America		12	~~NW¼ of SW¼~~ Govt Lot 3																						
	U. S. of America		13	~~SW¼ of SW¼~~ Govt Lot 4																						
	State of Minnesota		14	SE¼ of SW¼																						
			15																							
	U. S. of America		16	NE¼ of SE¼																						
	U. S. of America		17	NW¼ of SE¼																						
	State of Minnesota		18	SW¼ of SE¼																						
	U. S. of America		19	SE¼ of SE¼																						
			20																							

	SOLD FOR TAXES	VALUATIONS BY SCHOOL DISTRICTS AS EQUALIZED BY DEPARTMENT OF TAXATION: District No. ..... Rate ..... Mills	District No. ..... Rate ..... Mills	District No. ..... Rate ..... Mills	District No. ..... Rate ..... Mills	District No. ..... Rate ..... Mills	District No. ..... Rate ..... Mills	Tax including State Homestead ..... Mills	State Tax on Non-Homestead ..... Mills	SPECIAL TAXES	TOTAL TAXES		PAID	WHEN PAID: Month	Day	Year	Number of Receipt	March Settlement 1960	June Settlement 1960	Penalty	November Settlement 1960	Penalty	Collections to First Monday in January 1961	Penalty	Delinquent on First Monday in January 1961	Total Delinquent Tax and Penalty	REMARKS
		Dollars	Dollars	Dollars	Dollars	Dollars	Dollars	$ cts.	$ cts.	$ cts.	$ cts.							$ cts.	$ cts.	$ cts.	$ cts.	$ cts.	$ cts.	$ cts.	$ cts.	$ cts.	
1												1															
2												2															
3												3															
4												4															
5												5															
6												6															
7												7															
8												8															
9												9															
10												10															
11												11															
12												12															
13												13															
14												14															
15												15															
16												16															
17												17															
18												18															
19												19															
20												20															

Gold Sunrise Beach Hughes Island Cohasset Point Echoboma Springs Gilbert's Island Beach

Assessment Roll and Tax List of Real Property in the Town of Shingobee, Cass County, Minnesota, for Taxes for the Year 1959.

Form 5CD WILLER-DAVIS CO., MINNEAPOLIS

* Indicate Type of Property: R-Residential, C-Commercial, I-Industrial, U-Utility, F-Farm, L-Lakeshore, T-Timber, M-Mineral

	In Whose Name Assessed	To Whom Transferred		Description of Property: Subdivision	Sec. or Lot	Town or Block	Rng.	Number of Acres of Land: Acres	100ths	No. School District	Indicate Homestead Yes or No	Indicate Agricultural Yes or No	Indicate Type of Property	True and Full Valuations: Land Exclusive of Structures and Improvements	Buildings and Other Structures	Machinery Permanently Attached to Real Estate	Total True and Full Value	Assessed Valuations: Rural: Homestead Up to $4,000 20%	Rural: Over $4,000 and Non-Homestead 33⅓%	All Other: Timber Land Class 3c 20%	All Other: Homestead Up to $4,000 25%	All Other: Over $4,000 and Non-Homestead 40%	All Other: Machinery Permanently Attached to Real Estate 33⅓%	Total Assessed Value	Total Assessed Value as Equalized by the Board of Review	Final Equalized Value
								Acres	100ths					Dollars	Dollars	Dollars	Dollars	Dollars	Dollars	Dollars	Dollars	Dollars	Dollars	Dollars	Dollars	Dollars	Dollars
	U. S. of America		1	NE¼ of NE¼	31	142	31			#119																	
	State of Minnesota		2	NW¼ of NE¼																							
	Wilbey F. & Gertrude A. Potter		3	SW¼ of NE¼				40			yes	yes	F														
	U. S. of America		4	SE¼ of NE¼																							
			5																								
	State of Minnesota		6	NE¼ of NW¼																							
	State of Minnesota		7	~~NW¼ of NW¼~~ Govt Lot 1																							
	U. S. of America		8	SW¼ of NW¼ Govt Lot 2																							
	U. S. of America		9	SE¼ of NW¼																							
			10																								
	U. S. of America		11	NE¼ of SW¼																							
	U. S. of America		12	~~NW¼ of SW¼~~ Govt Lot 3																							
	U. S. of America		13	~~SW¼ of SW¼~~ Govt Lot 4																							
	U. S. of America		14	SE¼ of SW¼																							
			15																								
	Wilbey F. & Gertrude A. Potter		16	NE¼ of SE¼				40			yes	yes	F														
	U. S. of America		17	NW¼ of SE¼																							
	U. S. of America		18	SW¼ of SE¼																							
	U. S. of America		19	SE¼ of SE¼																							
			20																								
								80																			

Valuations by School Districts as Equalized by Department of Taxation

Sold for Taxes	District No. ..... Rate ..... Mills	District No. #119 Rate 40 Mills	District No. ..... Rate ..... Mills	District No. ..... Rate ..... Mills	District No. ..... Rate ..... Mills	District No. ..... Rate ..... Mills	Tax including State Homestead ..... Mills	State Tax on Non-Homestead ..... Mills	Special Taxes	Total Taxes		Paid	When Paid: Month Day Year	Number of Receipt	March Settlement 1960	June Settlement 1960	Penalty	November Settlement 1960	Penalty	Collections to First Monday in January 1961	Penalty	Delinquent on First Monday in January 1961	Penalty	Total Delinquent Tax and Penalty	Remarks
	Dollars	Dollars	Dollars	Dollars	Dollars	Dollars	$ cts.	$ cts.	$ cts.	$ cts.					$ cts.	$ cts.	$ cts.	$ cts.	$ cts.	$ cts.	$ cts.	$ cts.	$ cts.	$ cts.	
1											1														
2											2														
3		#48					12 36			12 36	3	PAID IN FULL	MAY 23 1960	12100		12 36									10146
4											4														
5											5														
6											6														
7											7														
8											8														
9											9														
10											10														
11											11														
12											12														
13											13														
14											14														
15											15														
16		#48					12 36			12 36	16	PAID IN FULL	MAY 23 1960	12100		12 36									10146
17											17														
18											18														
19											19														
20											20														
		#96					24 72			24 72						24 72									

Gilchrist | Sunrise Beach | Lupoke Island | Cutaway Point | Kabetoma Springs | Gilbert | Lake Sc Sunrise Beach

Assessment Roll and Tax List of Real Property in the Town of Shingobee, Cass County, Minnesota, for Taxes for the Year 1959.

Form 5CD MILLER-DAVIS CO., MINNEAPOLIS

* Indicate Type of Property: R-Residential, C-Commercial, I-Industrial, U-Utility, F-Farm, L-Lakeshore, T-Timber, M-Mineral

	IN WHOSE NAME ASSESSED	TO WHOM TRANSFERRED	DESCRIPTION OF PROPERTY: SUBDIVISION	Sec. or Lot	Town or Block	Rng.	Number of Acres of Land: Acres	Tenths	No. School District	Indicate Homestead Tax or No	Indicate Agricultural Tax or No	Indicate Type of Property	TRUE AND FULL VALUATIONS: LAND Exclusive of Structures and Improvements	BUILDINGS and Other Structures	MACHINERY Permanently Attached to Real Estate	TOTAL True and Full Value	ASSESSED VALUATIONS: RURAL: Homestead Up to $4,000 20%	Over $4,000 and Non-Homestead 33⅓%	ALL OTHER: Timber Land Class 2c 20%	Homestead Up to $4,000 25%	Over $4,000 and Non-Homestead 40%	MACHINERY Permanently Attached to Real Estate 33⅓%	TOTAL ASSESSED VALUE	Total Assessed Value as Equalized by the Board of Review	FINAL EQUALIZED VALUE
							Acres	Tenths					Dollars	Dollars	Dollars	Dollars	Dollars	Dollars	Dollars	Dollars	Dollars	Dollars	Dollars	Dollars	Dollars
1	Leonard A. Drueke		NE¼ of NE¼	32	142	31	41	11	#	119	no	yes	T												
2	J. M. Diebold		NW¼ of NE¼				39	75			yes	"	"												
3	Phillips J. Jewell		SW¼ of NE¼				40	13			yes	"	"												
4	J. M. Diebold		SE¼ of NE¼				41	53			yes	"	"												
5																									
6	" "		NE¼ of NW¼				38	42			yes	yes	T												
7	Robert & Helen Radolph		NW¼ of NW¼				38	71			yes	"	F												
8	Wiley J. & Gertrude A. Potters		SW¼ of NW¼ Exc. of Rd				7	86			yes	"	T												
9	Phillips Jewell		SE¼ of NW¼				39				yes	"	T												
10	Phillips J. Jewell		All E of rd & W½ of NW¼				31	40			yes	"	F												
11	Phillips J. & Dorothy C. Jewell		NE¼ of SW¼				40	77			yes	"	F												
12	" " "		NW¼ of SW¼ E of Hwy #34				35	94			yes	"	F												
13	" " "		SW¼ of SW¼				40	84			yes	"	F												
14	" " "		SE¼ of SW¼				41	38			yes	yes	T												
15	Wiley J. & Gertrude A. Potters		All W½ of W½ of W½ of Hwy #34				4	30			yes	"	F												
16	State of Minnesota		NE¼ of SE¼																						
17	Phillips J. & Dorothy C. Jewell		NW¼ of SE¼				4	71			yes	yes	T												
18	" " "		SW¼ of SE¼				42	07			yes	yes	T												
19	U. S. of America		SE¼ of SE¼																						
20																									
							527	92																	

	SOLD FOR TAXES	VALUATIONS BY SCHOOL DISTRICTS AS EQUALIZED BY DEPARTMENT OF TAXATION: District No. ..... Rate ..... Mills	District No. ..... Rate ..... Mills	District No. ..... Rate ..... Mills	District No. ..... Rate ..... Mills	District No. ..... Rate ..... Mills	Tax including State Homestead ..... Mills	State Tax on Non-Homestead (6.22) ..... Mills	SPECIAL TAXES	TOTAL TAXES	PAID	WHEN PAID (Month Day Year)	Number of Receipt	March Settlement 1960	June Settlement 1960	Penalty	November Settlement 1960	Penalty	Collections to First Monday in January 1961	Penalty	Delinquent on First Monday in January 1961	Total Delinquent Tax and Penalty	REMARKS
		Dollars	Dollars	Dollars	Dollars	Dollars	Dollars	$ cts.	$ cts.	$ cts.				$ cts.	$ cts.	$ cts.	$ cts.	$ cts.	$ cts.	$ cts.	$ cts.	$ cts.	
1		District 01 No. 119 Rate 25 Mills																					
2		86					2216	54		2270	1st Half Paid	MAY 31 1960	10490		1135		1135						10471
3		# 51					1314			1314	PAID IN FULL	MAY 31 1960	10355		1314								10147
4		# 48					1236			1236	2nd HALF PAID 1st HALF PAID	OCT 28 1960 MAY 31 1960	18116 10348		618		618						15612
5		# 48					1236			1236	PAID IN FULL	MAY 31 1960	10355		1236								10147
6		# 191					4922			4922	PAID IN FULL	MAY 31 1960	10355		4922								10147
7		# 254					6544			6544	2nd HALF PAID 1st Half Paid	NOV 04 1960 MAY 31 1960	18285 10348		3272				3272	262			10147
8		# 13					334			334	PAID IN FULL	MAY 23 1960	12100		334								10144
9		# 47					1212			1212	2nd HALF PAID 1st HALF PAID	OCT 28 1960 MAY 31 1960	18116 10348		606		606						15612
10		# 126					3246			3246	2nd HALF PAID 1st HALF PAID	OCT 28 1960 MAY 31 1960	18116 10348		1623		1623						15612
11		# 54					1392			1392	2nd HALF PAID 1st HALF PAID	OCT 28 1960 MAY 31 1960	18116		696		696						15612
12		# 59					1520			1520	2nd HALF PAID 1st HALF PAID	OCT 28 1960 MAY 31 1960	18116		760		760						"
13		# 64					1650			1650	2nd HALF PAID 1st HALF PAID	OCT 28 1960 MAY 31 1960	10348		825		825						"
14		# 41					1056			1056	2nd HALF PAID 1st HALF PAID	OCT 28 1960 MAY 31 1960			528		528						"
15		# 75					1932			1932	PAID IN FULL	MAY 23 1960	12100		1932								10146
16																							
17		# 49					1262			1262	2nd HALF PAID 1st HALF PAID	OCT 28 1960 MAY 31 1960	18116		631		631						15612
18		# 50					1288			1288	2nd HALF PAID 1st HALF PAID	OCT 28 1960 MAY 31 1960	10348		644		644						"
19																							
20																							
		# 1170 86 1256					32360	54		32414					21076		21066		3272				

Sunrise Beach | Crow Wing Point | Pine Island | Cutaway Point | Jenkins Springs | Cutaway | It's Adm to Jumbo Jerrel

Assessment Roll and Tax List of Real Property in the Town of Shingobee, Cass County, Minnesota, for Taxes for the Year 1959.

Form 3CD

* Indicate Type of Property: R-Residential, C-Commercial, I-Industrial, U-Utility, F-Farm, L-Lakeshore, T-Timber, M-Mineral

	IN WHOSE NAME ASSESSED	TO WHOM TRANSFERRED	DESCRIPTION OF PROPERTY: SUBDIVISION	Sec. or Lot	Town or Block	Rng.	Number of Acres of Land: Acres	Hundredths	No. School District	Indicate Homestead by Yes or No	Indicate Agricultural by Yes or No	Indicate Type of Property	TRUE AND FULL VALUATIONS: LAND Exclusive of Structures and Improvements	BUILDINGS and Other Structures	MACHINERY Permanently Attached to Real Estate	TOTAL True and Full Value	ASSESSED VALUATIONS: RURAL: Homestead Up to $4,000 20%	RURAL: Over $4,000 and Non-Homestead 33⅓%	ALL OTHER: Timber Land Class 3e 20%	ALL OTHER: Homestead Up to $4,000 25%	ALL OTHER: Over $4,000 and Non-Homestead 40%	ALL OTHER: MACHINERY Permanently Attached to Real Estate 33⅓%	TOTAL ASSESSED VALUE	Total Assessed Value as Equalized by the Board of Review	FINAL EQUALIZED VALUE
													Dollars	Dollars	Dollars	Dollars	Dollars	Dollars	Dollars	Dollars	Dollars	Dollars	Dollars	Dollars	Dollars
1	Robert L. John L. & Andrew L. Johnson		~~NW¼NE¼~~ Book Lot 1	33	142	31	16	05	# 119	No	yes	T													
2	U. S. of America		NW¼of NE¼																						
3	U. S. of America		~~SW¼NE¼~~ Book Lot 2																						
4			SE¼of NE¼																						
5																									
6	R. E. & E. W. Stanley		NE¼of NW¼				40			yes	yes	F													
7	Earl W. & Raymond E. Stanley		NW¼of NW¼				40			yes	"	F													
8	" " "		SW¼of NW¼				40			yes	"	T													
9	R. E. & E. W. Stanley		SE¼of NW¼				40			yes	"	T													
10																									
11	U. S. of America		NE¼of SW¼																						
12	U. S. of America		NW¼of SW¼																						
13	U. S. of America		SW¼of SW¼																						
14	U. S. of America		SE¼of SW¼																						
15																									
16			NE¼of SE¼																						
17	U. S. of America		~~NW¼SE¼~~ Book Lot 3																						
18	U. S. of America	Earl F. Warren	SW¼of SE¼ " " 4																						
19	~~Horace A. Gage, Adm. of the Estate of John Andrew, Jr.~~		SE¼of SE¼ " " 5				5	50		No	yes	T													
20																									
							181	55																	

Cass County, Minnesota, for Taxes for the Year 1959.

	SOLD FOR TAXES	VALUATIONS BY SCHOOL DISTRICTS AS EQUALIZED BY DEPARTMENT OF TAXATION: District No. 0 Rate 25 Mills	District No. 14 Rate 8 Mills	District No. Rate Mills	District No. Rate Mills	District No. Rate Mills	District No. Rate Mills	Tax including State Homestead	State Tax on Non-Homestead	SPECIAL TAXES	TOTAL TAXES	PAID	WHEN PAID	Number of Receipt	March Settlement 1960	June Settlement 1960	Penalty	November Settlement 1960	Penalty	Collections to First Monday in January 1961	Penalty	Delinquent on First Monday in January 1961	Total Delinquent Tax and Penalty	REMARKS
		Dollars	Dollars	Dollars	Dollars	Dollars	Dollars	$ cts.	$ cts.	$ cts.	$ cts.		Month Day Year		$ cts.	$ cts.	$ cts.	$ cts.	$ cts.	$ cts.	$ cts.	$ cts.	$ cts.	
1			87					22.42	54		22.96													
2												PAID IN FULL	MAY 18 1960	7115		22.96								14.58
3																								
4																								
5																								
6		# 64						16.50			16.50	PAID IN FULL	MAY 25 1960											
7		# 353						90.96			90.96	PAID IN FULL	MAY 25 1960	9402		130.90								14.75
8		# 43						11.08			11.08	PAID IN FULL	MAY 25 1960											
9		# 48						12.36			12.36	PAID IN FULL	MAY 25 1960											
10																								
11																								
12																								
13																								
14																								
15																								
16																								
17																								
18																								
19			22					5.66	14		5.80	PAID IN FULL	MAY 31 1960	7568		5.80								155.97
20																								
		# 508																						
		207						158.98	68		159.66					159.66								
		217																						

Assessment Roll and Tax List of Real Property in the Town of Shingobee, Cass County, Minnesota, for Taxes for the Year 1959.

Form 5CD

* Indicate Type of Property: R-Residential, C-Commercial, I-Industrial, U-Utility, F-Farm, L-Lakeshore, T-Timber, M-Mineral

	In Whose Name Assessed	To Whom Transferred	Description of Property: Subdivision	Sec. or Lot	Town or Block	Rng.	Number of Acres of Land (Acres)	(Hdths)	No. School District	Indicate Homestead Tax Payer	Indicate Soldiers Tax Payer	Indicate Type of Property	True and Full Valuations: Land Exclusive of Structures Used for Improvements	Buildings and Other Structures	Machinery Permanently Attached to Real Estate	Total True and Full Value	Assessed Valuations: Rural: Homestead Up to $1,000 20%	Rural: Over $1,000 and Non-Homestead 33⅓%	All Other: Timber Land Class 3e 20%	All Other: Homestead Up to $1,000 25%	All Other: Over $1,000 and Non-Homestead 40%	Machinery Permanently Attached to Real Estate 33⅓%	Total Assessed Value	Total Assessed Value as Equalized by the Board of Review	Final Equalized Value
													Dollars	Dollars	Dollars	Dollars	Dollars	Dollars	Dollars	Dollars	Dollars	Dollars	Dollars	Dollars	Dollars
1			NE¼ of NE¼	34	142	31			# 119																
2			NW¼ of NE¼																						
3			SW¼ of NE¼																						
4	W. H. & Emma Molly		SE¼ of NE¼																						
5	Arthur A. Scharff Jr.		S 300' of Govt Lot 1				6	19		No	No	L													
6	Ann I. Michael		Bal of NE¼ of NW¼ W of Hy #34				31	00		No	yes	T													
7	" "		Govt Lot 1 less S 300'				21	06		No	No	L													
8	Faye Cole Andrews		Govt Lot 2				29	25		No	yes	R													
9	A. E. Wakefield		All of SE¼ of NW¼ between Govt Lots 1 & 2 W of SRH & Easement				24	38		No	"	T													
10	Horace A. Quigley Adm. C.T.A. Estate of John Andrews Jr.		S 66⅔ of NW¼ lying between Govt Lots 1 & 2 W of Hy				6	2		No	"	"													
11	Elgin S. & Beryl L. Warren		N 66⅔ of SW¼ lying W. of Hy #34				15			yes	yes	F													
12	Horace A. Quigley Adm. C.T.A. Estate of John Andrews Jr.		All of SE¼ of NW¼ E of SRH #34				15			No	"	T													
13	" " "		N 66⅔ of SW¼ lying E of T.H. #34				25			No	"	T													
14	Elgin S. & Beryl L. Warren		Govt Lot 3				31			yes	"	F													
15	" " "		Govt Lot 4				40			yes	yes	F													
16	Henry Bakker, Jr. & Helen Lois Bakker		S 66⅔ of SW¼ less 3 acs.				37			yes	"	R													
17			NW¼ of SE¼																						
18	John E. Andrews III, et al		Govt Lot 4																						
19	Lewis V. Melton Jr. & Hugh V. Melton Jr.		SW¼ of SE¼																						
20	Helen L. Schroeder		SE¼ of SE¼																						
			Govt Lot 1																						
							276	58																	

Validations by School Districts as Equalized by Department of Taxation

	District No. 119	District No. 117	District No.	District No.
Rate	61	61		
Mills	61 Mills	61 Mills	Mills	Mills

	Sold for Taxes	District No. 119 Dollars	District No. 117 Dollars	District No. Dollars	District No. Dollars	Tax including State Homestead Mills	State Tax on Non-Homestead 6.21 Mills	Special Taxes	Total Taxes	Paid	When Paid (Month Day Year)	Number of Receipt	March Settlement 1960	June Settlement 1960	Penalty	November Settlement 1960	Penalty	Collections to First Monday in January 1961	Penalty	Delinquent on First Monday in January 1961	Total Delinquent Tax and Penalty	Remarks
						$ cts.	$ cts.	$ cts.	$ cts.				$ cts.	$ cts.	$ cts.	$ cts.	$ cts.	$ cts.	$ cts.	$ cts.	$ cts.	
1																						
2																						
3																						
4																						
5			100			2826	62		2888	PAID IN FULL	MAY 17 1960	8587		28.88								11838
6		40				2320	56		2376	PAID IN FULL	MAY 3 1960		2376									104 31
7			140			3958	88		4046	PAID IN FULL	MAY 3 1960	7	4046									"
8		347				10130	246		10476	PAID IN FULL	SEP 21 1960	11491				104.76						10155
9		120				3092	74		3166	PAID IN FULL	SEP 21 1960					31.66	3.79					"
10		4				104	02		106	2nd HALF PAID	OCT 3 1960	19263 13994		.53		.53						10127
11		H 30				774	19		793	2nd HALF PAID 1st HALF PAID	OCT 25 1960 MAY 18 1960	15762 7100		3.87		3.87						10556
12		50				1288	32		1320	2nd HALF PAID	OCT 3 1960											10127
13		84				2164	52		2216	2nd HALF PAID	OCT 3 1960	19263 13994		6.60		6.60						"
14		H 481				12394			12394	2nd HALF PAID 1st HALF PAID	OCT 25 1960 MAY 18 1960	15762		11.08		11.08						10556
15		H 155				3994			3994	2nd HALF PAID 1st HALF PAID	OCT 25 1960 MAY 18 1960	15762 7100		61.97		61.97						"
16		H 263				6776			6776	PAID IN FULL	MAY 31 1960	15757		67.76								10154
17																						
18																						
19																						
20																						
		H 929	929			431.36																
		745	240 = 985			6784	612		50 5832				6482	208.66		2404.4						
		1674	1914			7449.20																

Gilchrist Beach
Pogoibe Island
Columbia Point
Kabekona Springs
Gateway & Addn to Jones Beach

RKS

Assessment Roll and Tax List of Real Property in the Town of Shingobee, Cass County, Minnesota, for Taxes for the Year 1959.

Form 5CD 56130-5-6 Imprint, Minneapolis

* Indicate Type of Property: R-Residential, C-Commercial, I-Industrial, U-Utility, F-Farm, L-Lakeshore, T-Timber, M-Mineral

In Whose Name Assessed	To Whom Transferred	Description of Property: Subdivision	Sec. or Lot	Town or Block	Reg.	Number of Acres of Land: Acres	100ths	No. School District	Indicates Homestead Tax or No	Indicates Agricultural Tax or No	Indicates Type Property	True and Full Valuations: Land Exclusive of Structures and Improvements (Dollars)	Buildings and Other Structures (Dollars)	Machinery Permanently Attached to Real Estate (Dollars)	Total True and Full Value (Dollars)	Assessed Valuations, Rural: Homestead Up to $4,000 20% (Dollars)	Rural: Over $4,000 and Non-Homestead 33⅓% (Dollars)	Rural: Timber Land Class 5a 20% (Dollars)	All Other: Homestead Up to $4,000 25% (Dollars)	All Other: Over $4,000 and Non-Homestead 40% (Dollars)	All Other: Machinery Permanently Attached to Real Estate 33⅓% (Dollars)	Total Assessed Value (Dollars)	Total Assessed Value as Equalized by the Board of Review (Dollars)	Final Equalized Value (Dollars)
Margaret J. McDarry		16.62 acres of Govt Lot 1 lease; Rig to lease N. of Cty	35	142	31	14	35	19	yes	no	R													
Floyd E. & Reva Bennett		2 acres of Govt Lot 1 w/ of hwy lease				25			no	no	T													
Sidney J. & Minervia B. Dahl		3 Part of Govt Lot 1 N of Road				225			yes	no	C													
Margaret J. McDarry		4 NE¼ of NW¼ of Hy				240			yes	yes	T													
Alice Fish		5 100' x 300' of Govt Lot 1				75			no	no	R													
Floyd & Reva Bennett		NE¼ of NW¼ less 10.5 acres & less that part of Blks 4 & 5 lying S. of Govt Lot 1 & 2 acres less 150' x 300'				30	22		no	no	T													
Austin O. Saff		6 150' x 300' of NE¼ of NW¼				1			no	no	T													
Floyd E. & Reva Bennett		7 a strip 55' x 1.00' in N. of Govt Lot 1				50			no	no	R	No Value - All Hy. Property										No Value for 1959		
Theodore J. & Marjorie A. Jamadakis		8 150' x 300' of NE¼ of NW¼				100			yes	"	"													
F. E. & Reva Bennett		9 50' x 300' of Govt Lot 1 W of Hy.				35			yes	"	T													
Vivian & Sherman Haas		10 50' x 300' of NE¼ of NW¼				35			no	no	R													
Clifford & Ardie Aiken		11 NW¼ of SW¼	28	142	31	Lot 2																		
		12 NW¼ of SW¼																						
		13 SW¼ of SW¼																						
Wm. A. & Augusta L. Regan		14 50' x 300' of NE¼ of NW¼				35			no	no	T													
Clarence & Marion Kerwan		15 100' x 300' of NE¼ of NW¼				70			yes	no	R													
F. E. & Reva Bennett		16 50' x 300' of NE¼ of NW¼				35			yes	no	R													
G. M. Hall & Ed S. Slade		17 NW¼ of NW¼ (approx)				30			no	yes	T													
		18 SW¼ of SW¼																						
		19 SE¼ of SE¼																						
		20																						
(Continued on next page)						84	82																	

Valuations by School Districts as Equalized by Department of Taxation

Sold for Taxes	District No. 119 Rate 72 Mills	District No. 119 Rate 72 Mills	District No. 119 Rate 72 Mills	District No. Rate Mills	District No. Rate Mills	Tax including State Homestead $ cts.	State Tax on Non-Homestead 6.25 Mills $ cts.	Special Taxes $ cts.	Total Taxes $ cts.	Paid	When Paid (Month Day Year)	Number of Receipt	March Settlement 1960 $ cts.	June Settlement 1960 $ cts.	Penalty $ cts.	November Settlement 1960 $ cts.	Penalty $ cts.	Collections to First Monday in January 1961 $ cts.	Penalty $ cts.	Delinquent on First Monday in January 1961 $ cts.	Total Delinquent Tax and Penalty $ cts.	Remarks
1		H 347				98 08			98 08	1 PAID IN FULL	MAY 19 1960	96 83		98 08								10057
2		3				84	6 21		86	2 PAID IN FULL	MAY 27 1960	10079		86								15599
3		H 146 / 444				185 37	3 10		185 42	3 PAID IN FULL	MAY 19 1960	96 82		185 42								11827
4	H 12					3 10			3 10	4 PAID IN FULL	MAY 19 1960	96 83		3 10								10075
5		218				61 62	1 36		62 98	5 PAID IN FULL	MAY 31 1960	15738		62 98								11823
6		44				124 44	28		127 72	6 PAID IN FULL	MAY 27 1960	10079		127 72								15599
7		20				56 66	1 20		57 86	7 1st HALF PAID / 2nd HALF PAID	OCT 31 1960 / MAY 26 1960	19311 / 12334		28 93		28 93						10234
8										8												
9		H 207				58 52			58 52	9 PAID IN FULL	OCT 31 1960	18167				58 52	2 05					11824
10		H 11				3 10			3 10	10 PAID IN FULL	MAY 27 1960	10079		3 10								15599
11		75				21 20	46		21 66	11 PAID IN FULL	MAY 31 1960	15737		21 66								11825
12										12												
13										13												
14 SOLD FOR TAXES		20				56 66	12		57 78	14								57 78				
15		H 187				52 86			52 86	15 PAID IN FULL	MAY 4 1960	32489		52 86								11829
16		H 100				28 26			28 26	16 PAID IN FULL	MAY 27 1960	10079		28 26								15599
17 SOLD FOR TAXES	80					20 62	50		21 12	17												
18										18												
19										19												
20										20												
	H 12	H 995 - 1010				23 92																
	80	879 - 894				530 56	5 96		560 24					471 93		61 41				26 94		
	92	1877 - 1969				554 28																

Assessment Roll and Tax List of Real Property in the Town of Shingobee, Cass County, Minnesota, for Taxes for the Year 1959.

Form 5CD

* Indicate Type of Property: R-Residential, C-Commercial, I-Industrial, U-Utility, F-Farm, L-Lakeshore, T-Timber, M-Mineral

	IN WHOSE NAME ASSESSED	TO WHOM TRANSFERRED	DESCRIPTION OF PROPERTY: SUBDIVISION	Sec. or Lot	Town or Block	Rng.	Number of Acres of Land: Acres	Hlfs	No. School District	Indicates Homestead Yes or No	Indicates Agricultural Yes or No	Indicates Type Property	TRUE AND FULL VALUATIONS: LAND Exclusive of Structures and Improvements (Dollars)	BUILDINGS and Other Structures (Dollars)	MACHINERY Permanently Attached to Real Estate (Dollars)	TOTAL True and Full Value (Dollars)	ASSESSED VALUATIONS: RURAL: Homestead Up to $4,000 20% (Dollars)	RURAL: Over $4,000 and Non-Homestead 33⅓% (Dollars)	ALL OTHER: Timber Land Classified 20% (Dollars)	ALL OTHER: Homestead Up to $4,000 25% (Dollars)	ALL OTHER: Over $4,000 and Non-Homestead 40% (Dollars)	ALL OTHER: MACHINERY Permanently Attached to Real Estate 33⅓% (Dollars)	TOTAL ASSESSED VALUE (Dollars)	Total Assessed Value as Equalized by the Board of Review (Dollars)	FINAL EQUALIZED VALUE (Dollars)
1	F. E. & Gleora Bennett		100' on the 37 1/2 acre of Lot 14	35	142	31	1		#19	yes	No	R													
2	Howard F. & Jean Lois Halverson		2 acre of the E½ of NW¼				2			yes	"	T													
3			SW¼ of NE¼																						
4			SE¼ of NE¼																						
5																									
6			NE¼ of NW¼																						
7			NW¼ of NW¼																						
8			SW¼ of NW¼																						
9			SE¼ of NW¼																						
10																									
11			NE¼ of SW¼																						
12			NW¼ of SW¼																						
13			SW¼ of SW¼																						
14			SE¼ of SW¼																						
15																									
16			NE¼ of SE¼																						
17			NW¼ of SE¼																						
18			SW¼ of SE¼																						
19			SE¼ of SE¼																						
20																									
							3																		

VALUATIONS BY SCHOOL DISTRICTS AS EQUALIZED BY DEPARTMENT OF TAXATION

	SOLD FOR TAXES (Dollars)	District No. ..... Rate ..... Mills (Dollars)	District No. ..... Rate ..... Mills (Dollars)	District No. ..... Rate ..... Mills (Dollars)	District No. 719 Rate 11.9 Mills (Dollars)	District No. ..... Rate ..... Mills (Dollars)	Tax including State Homestead ..... Mills ($ cts.)	State Tax on Non-Homestead ..... Mills ($ cts.)	SPECIAL TAXES ($ cts.)	TOTAL TAXES ($ cts.)	PAID	WHEN PAID Month Day Year	Number of Receipt	March Settlement 1960 ($ cts.)	June Settlement 1960 ($ cts.)	Penalty ($ cts.)	November Settlement 1960 ($ cts.)	Penalty ($ cts.)	Collections to First Monday in January 1961 ($ cts.)	Penalty ($ cts.)	Delinquent on First Monday in January 1961 ($ cts.)	Total Delinquent Tax and Penalty ($ cts.)	REMARKS
1				H 34			9.67			9.62	1	PAID IN FULL 27 1960	10079		9.62								15599
2				H 12			3.40			3.40	2	2nd HALF PAID OCT 3 1 1960	11203										11785
3											1	1st HALF PAID MAY 20 1960	9967		1.70		1.70						
4																							
5																							
6																							
7																							
8																							
9																							
10																							
11																							
12																							
13																							
14																							
15																							
16																							
17																							
18																							
19																							
20																							
				H 46			13.02			13.02					11.32		1.70						

Assessment Roll and Tax List of Real Property in the Town of Shingobee, Cass County, Minnesota, for Taxes for the Year 1959.

Form 5CD [illegible]

* Indicate Type of Property: R-Residential, C-Commercial, I-Industrial, U-Utility, F-Farm, L-Lakeshore, T-Timber, M-Mineral

In Whose Name Assessed	To Whom Transferred	Description of Property: Subdivision	Sec. or Lot	Town or Block	Rng.	Number of Acres of Land: Acres	100ths	No. School District	Indicate Homestead Tax No	Indicate Agricultural Tax No	Indicate Type Property*	True and Full Valuations: Land Exclusive of Structures and Improvements (Dollars)	Buildings and Other Structures (Dollars)	Machinery Permanently Attached to Real Estate (Dollars)	Total True and Full Value (Dollars)	Assessed Valuations: Rural: Homestead Up to $4,000 20% (Dollars)	Rural: Over $4,000 and Non-Homestead 33⅓% (Dollars)	All Other: Timber Land Class 2c 20% (Dollars)	All Other: Homestead Up to $4,000 25% (Dollars)	All Other: Over $4,000 and Non-Homestead 40% (Dollars)	All Other: Machinery Permanently Attached to Real Estate 33⅓% (Dollars)	Total Assessed Value (Dollars)	Total Assessed Valuation Equalized by the Board of Review (Dollars)	Final Equalized Value (Dollars)
Chris F. Hansen		1 NE¼ of NE¼	36	142	31	40		17	No	Yes	T													
" "		2 Govt Lot 1 less 5¼ rds & less 45 & 2.71 acres				22	29		Yes	No	L													
State of Minnesota		3 5¼ rds of Govt Lot 1																						
Ernest & Helmer L. Almquist		4 SE¼ of NE¼				40			No	Yes	T													
George & Lempi Otto		5 2 acs of Govt Lot 1				2			No	Yes	T													
		6 NE¼ of NW¼																						
		7 NW¼ of NW¼																						
		8 SW¼ of NW¼																						
		9 SE¼ of NW¼																						
Mefford S. & Orla Knutson		10 2.71 acs of Govt Lot 1				2	71		No	No	R													
		11 NE¼ of SW¼																						
		12 NW¼ of SW¼																						
Ralph H. Hoover		13 SW¼ of SW¼ (Govt Lot 4)				17	75																	
		14 SE¼ of SW¼																						
Ernest & Helma L. Almquist		15 Govt Lot 2				23	25		No	No	L													
Eleanor Grant & Jean L. Copeland		16 NE¼ of SE¼				40			No	Yes	T													
L. S. & Lila B. Reyes		17 ~~NW¼ of SE¼ Govt Lot 3~~				~~22~~ 8.30	~~75~~		No	Yes	T													
		18 SW¼ of SE¼																						
Myrtle D. Copeland & Hazel G. McGill		19 SE¼ of SE¼				40			No	Yes	T													
		20																						
						233																		

Valuations by School Districts as Equalized by Department of Taxation

Sold for Taxes	District No. 17 Rate ..... Rate ..... Mills	District No. 19 Rate ..... Rate 5.7 Mills	District No. ..... Rate ..... Rate ..... Mills	District No. 119 Rate ..... Rate 2.8 Mills	District No. ..... Rate ..... Rate ..... Mills	District No. ..... Rate ..... Rate ..... Mills	Tax including State Homestead	State Tax on Non-Homestead 6.2 Mills	Special Taxes	Total Taxes
	Dollars	Dollars	Dollars	Dollars	Dollars	Dollars	$ cts.	$ cts.	$ cts.	$ cts.
1	# 40						10 30			10 30
2				# 45			12 77			12 72
3										
4	80						20 62	50		21 12
5	20						5 16	12		5 28
6										
7										
8										
9										
10	BOND FOR TAXES		219				61 40	1 36		63 26
11										
12										
13										
14										
15			120				33 92	74		34 66
16	107						27 58	66		28 24
17	100						25 76	62		26 38
18										
19	100						25 76	62		26 38
20										
	# 40		# 45 86				115 18			
	407		339 74				108 54	4 62		228 34
	447		384 851				223 72			

Paid	When Paid (Month Day Year)	Number of Receipt	March Settlement 1960	June Settlement 1960	Penalty	November Settlement 1960	Penalty	Collections to First Monday in January 1961	Penalty	Delinquent on First Monday in January 1961	Total Delinquent Tax and Penalty	Remarks
			$ cts.	$ cts.	$ cts.	$ cts.	$ cts.	$ cts.	$ cts.	$ cts.	$ cts.	
1 PAID IN FULL	MAY 27 1960	10122		10 30								18068
2 PAID IN FULL	MAY 27 1960			12 72								11
3												
4 PAID IN FULL	MAY 31 1960	15764		21 12								18074
5 PAID IN FULL	MAY 31 1960	15785		5 28								18151
6												
7												
8												
9												
10 Balance Paid	OCT 31 1960	19252										
Part Paid	MAY 31 1960	15739		32 00		31 26						11832
11												
12												
13												
14												
15 PAID IN FULL	MAY 31 1960	15764		34 66								18074
16 PAID IN FULL	APR 4 1960	15752		28 24								16152
17 1/2 HALF PAID	AUG 19 1960	16168										
1/2 HALF PAID	MAY 31 1960	15758		13 19		13 19						10150
18												
19 PAID IN FULL	APR 4 1960	15752		26 38								16152
20												
				183 87		44 45						

Gilchrist Lake Beach | Longbow Island | Chase Point | Edgewater Springs | Ojibway | Addition to Jones Beach

RKS

Assessment Roll and Tax List of Real Property in the ..... of .....

Form 5CD

* Indicate Type of Property: R-Residential, C-Commercial, I-Industrial, U-Utility,

	IN WHOSE NAME ASSESSED	TO WHOM TRANSFERRED	DESCRIPTION OF PROPERTY: SUBDIVISION	Sec. or Lot	Town or Block	Rng.	Number of Acres of Land: Acres	Hdths	No. School District	Indicate Homestead Yes or No	Indicate Agricultural Yes or No	Indicate Type of Property	TRUE AND FULL VALUATIONS: LAND Exclusive of Structures and Improvements	BUILDINGS and Other Structures	MACHINERY Permanently Attached to Real Estate	TOTAL True and Full Value	ASSESSED: RURAL: Homestead Up to $4,000 20%	Over $4,000 and Non-Homestead 33⅓%	Timber Land Class 2c 20%	A: Homes Up to 25
													Dollars	Dollars	Dollars	Dollars	Dollars	Dollars	Dollars	Do
1			N E ¼ of N E ¼																	
2			N W ¼ of N E ¼																	
3			S W ¼ of N E ¼																	
4			S E ¼ of N E ¼																	
5																				
6			N E ¼ of N W ¼																	
7			N W ¼ of N W ¼																	
8			S W ¼ of N W ¼																	
9			S E ¼ of N W ¼																	
10																				
11			N E ¼ of S W ¼																	
12			N W ¼ of S W ¼																	
13			S W ¼ of S W ¼																	
14			S E ¼ of S W ¼																	
15																				
16			N E ¼ of S E ¼																	
17			N W ¼ of S E ¼																	
18			S W ¼ of S E ¼																	
19			S E ¼ of S E ¼																	
20																				

PAGES

90

THRU

96

BLANK

	...tal ...uding ...ate ...estead ...Mills	State Tax on Non-Homestead ..... Mills	SPECIAL TAXES	TOTAL TAXES		PAID	WHEN PAID: Month	Day	Year	Number of Receipt	March Settlement 1960	June Settlement 1960	Penalty	November Settlement 1960	Penalty	Collections to First Monday in January 1961	Penalty	Delinquent on First Monday in January 1961	Total Delinquent Tax and Penalty	REMARKS
	cts.	$ cts.	$ cts.	$ cts.							$ cts.	$ cts.	$ cts.	$ cts.	$ cts.	$ cts.	$ cts.	$ cts.	$ cts.	
1																				
2																				
3																				
4																				
5																				
6																				
7																				
8																				
9																				
10																				
11																				
12																				
13																				
14																				
15																				
16																				
17																				
18																				
19																				
20																				

Gilbert | Sunrise Beach | Lochloos Island | Columbus Point | Lakecoma Springs | Oldway | Lake Shore

RKS

Assessment Roll and Tax List of Real Property in the Town of Shingobee

Form SC MILLER-DAVIS CO., MINNEAPOLIS

* Indicate Type of Property: R-Residential, C-Commercial, I-Industrial, U-Utility, F-Farm, L-Lakeshore, T-Timber, M-Mineral

In Whose Name Assessed	To Whom Transferred	Description of Property: Subdivision	Sec. or Lot	Town or Block	Rng.	Number of Acres of Land: Acres	100ths	No. School District	Indicate Homestead Tax or No	Indicate Agricultural Tax or No	Indicate Type of Property	True and Full Valuations: Land Exclusive of Structures and Improvements (Dollars)	Buildings and Other Structures (Dollars)	Machinery Permanently Attached to Real Estate (Dollars)	Total True and Full Value (Dollars)	Assessed Valuations, Rural: Homestead Up to $1,000 20% (Dollars)	Rural: Over $1,000 and Non-Homestead 33⅓% (Dollars)	All Other: Timber Land Class 2a 20% (Dollars)	All Other: Homestead Up to $1,000 25% (Dollars)	All Other: Over $1,000 and Non-Homestead 40% (Dollars)	All Other: Machinery Permanently Attached to Real Estate 33⅓% (Dollars)	Total Assessed Value (Dollars)	Total Assessed Value as Equalized by the Board of Review (Dollars)	Final Equalized Value (Dollars)
		Sunrise Beach Lot 1 Sec. 22-142-31																						
Werner M. Bachman & Marg E. Bachman			1	1				119	No	No	T													
"	" "		2						"	"	"													
"	" "		3						"	"	"													
"	" "		4						"	"	"													
"	" "		5						"	"	"													
"	" "		6						"	"	"													
"	" "		7						"	"	"													
"	" "		8						"	"	"													
"	" "		9						"	"	"													
"	" "		10						"	"	"													
"	" "		11						"	"	"													
"	" "		12						"	"	Q													
"	" "		13		1	2			"	"	T													
"	" "		14		2				"	"	"													
"	" "		15		3				"	"	C													
"	" "		16		4				"	"	T													
"	" "		17		5				"	"	"													
"	" "		18		6				"	"	"													
"	" "		19		7				"	"	"													
			20																					

Sold for Taxes	Valuations by School Districts as Equalized by Department of Taxation: District No. ..... Rate ..... Mills (Dollars)	District No. ..... Rate ..... Mills (Dollars)	District No. ..... Rate ..... Mills (Dollars)	District No. 700 Rate 70.19 (Dollars)	District No. ..... Rate ..... Mills (Dollars)	District No. ..... Rate ..... Mills (Dollars)	Tax including State Homestead ..... Mills ($ cts.)	State Tax on Non-Homestead 6.29 ..... Mills ($ cts.)	Special Taxes ($ cts.)	Total Taxes ($ cts.)	Paid	When Paid (Month Day Year)	Number of Receipt	March Settlement 1960 ($ cts.)	June Settlement 1960 ($ cts.)	Penalty ($ cts.)	November Settlement 1960 ($ cts.)	Penalty ($ cts.)	Collections to First Monday in January 1961 ($ cts.)	Penalty ($ cts.)	Delinquent as First Monday in January 1961 ($ cts.)	Total Delinquent Tax and Penalty ($ cts.)	Remarks
1				10			285	06		288	1	2nd HALF PAID AUG 15 1960 1st HALF PAID JUL 22 1960											1844
2				10			285	06		288	2	2nd HALF PAID AUG 15 1960 1st HALF PAID JUL 22 1960											"
3				10			285	06		288	3	2nd HALF PAID AUG 15 1960 1st HALF PAID JUL 22 1960											"
4				10			285	06		288	4	2nd HALF PAID AUG 15 1960 1st HALF PAID JUL 22 1960											"
5				10			285	06		288	5	2nd HALF PAID AUG 15 1960 1st HALF PAID JUL 22 1960											"
6				10			285	06		288	6	2nd HALF PAID AUG 15 1960 1st HALF PAID JUL 22 1960											"
7				10			282	06		288	7	2nd HALF PAID AUG 15 1960 1st HALF PAID JUL 22 1960											"
8				10			282	06		288	8	2nd HALF PAID AUG 15 1960 1st HALF PAID JUL 22 1960											"
9				10			282	06		288	9	2nd HALF PAID AUG 15 1960 1st HALF PAID JUL 22 1960	16643										"
10				10			282	06		288	10	2nd HALF PAID AUG 15 1960 1st HALF PAID JUL 22 1960	17398				6709 6709	268					"
11				10			282	06		288	11	2nd HALF PAID AUG 15 1960 1st HALF PAID JUL 22 1960											"
12				112			3166	70		3236	12	2nd HALF PAID AUG 15 1960 1st HALF PAID JUL 22 1960											"
13				10			282	06		288	13	2nd HALF PAID AUG 15 1960 1st HALF PAID JUL 22 1960											"
14				10			282	06		288	14	2nd HALF PAID AUG 15 1960 1st HALF PAID JUL 22 1960											"
15				183			5172	114		5286	15	2nd HALF PAID AUG 15 1960 1st HALF PAID JUL 22 1960											"
16				10			282	06		288	16	2nd HALF PAID AUG 15 1960 1st HALF PAID JUL 22 1960											"
17				10			282	06		288	17	2nd HALF PAID AUG 15 1960 1st HALF PAID JUL 22 1960											"
18				10			282	06		288	18	2nd HALF PAID AUG 15 1960 1st HALF PAID JUL 22 1960											"
19				10			282	06		288	19	2nd HALF PAID AUG 15 1960 1st HALF PAID JUL 22 1960											"
20											20												
				465			13132	286		13418							1341 8						

Assessment Roll and Tax List of Real Property in the Town of Shingobee, Cass County, Minnesota, for Taxes for the Year 1959.

Form 5C—MILLER-DAVIS CO., MINNEAPOLIS

* Indicate Type of Property: R-Residential, C-Commercial, I-Industrial, U-Utility, F-Farm, L-Lakeshore, T-Timber, M-Mineral

	IN WHOSE NAME ASSESSED	TO WHOM TRANSFERRED		DESCRIPTION OF PROPERTY: SUBDIVISION	Sec. or Lot	Town or Block	Reg.	Number of Acres of Land: Acres	100ths	No. School District	Indicate Homestead Tax Year	Indicate Agricultural Homestead Tax Year	Indicate Type of Property*	TRUE AND FULL VALUATIONS: LAND Exclusive of Structures and Improvements	BUILDINGS and Other Structures	MACHINERY Permanently Attached to Real Estate	TOTAL True and Full Value	ASSESSED VALUATIONS: RURAL: Homestead Up to $4,000 20%	RURAL: Over $4,000 and Non-Homestead 33⅓%	ALL OTHER: Timber Land Class 3c 20%	ALL OTHER: Homestead Up to $4,000 25%	ALL OTHER: Over $4,000 and Non-Homestead 40%	ALL OTHER: MACHINERY Permanently Attached to Real Estate 33⅓%	TOTAL ASSESSED VALUE	Total Assessed Value as Equalized by the Board of Review	FINAL EQUALIZED VALUE
														Dollars	Dollars	Dollars	Dollars	Dollars	Dollars	Dollars	Dollars	Dollars	Dollars	Dollars	Dollars	Dollars
Shingobee Island Lucius Beach	Fred & Jean Huggett		1	N. Part of Lot 5 - Sec 2 - 141 - 31	1	1				119	No	yes	C													
	" " "		2		2							yes	L													
	J. A. Chumley		3		3						No	"	"													
	" "		4		4						No	"	"													
	" "		5		5						"	"	"													
	" "		6		4						"	"	"													
	Simon Ed & Bagney Simonson		7		7						yes	"	"													
	" " "		8		8						yes	"	"													
	" " "		9		9						yes	"	C													
	" " "		10		10						yes	"	L													
	Russell C. & Leona A. Greer		11		11						yes	"	C													
	" " "		12		12						No	"	"													
	" " "		13		13						No	"	"													
	" " "		14		14						No	"	L													
	Frank & Anna Lang		15		15						yes	"	"													
	" " "		16		16						yes	"	R													
	Louis & Eileen Ehalick		17		17						yes	"	"													
	Fred & Jean Huggett		18		18						No	"	C													
	" " "		19		19						No	"	L													
	" " "		20		20						No	"	C													

	SOLD FOR TAXES	VALUATIONS BY SCHOOL DISTRICTS AS EQUALIZED BY DEPARTMENT OF TAXATION: District No. ..... Rate ..... Mills	District No. ..... Rate ..... Mills	District No. ..... Rate ..... Mills	District No. 119 Rate 73.5 Mills	District No. ..... Rate ..... Mills	District No. ..... Rate ..... Mills	Tax including State Homestead ..... Mills	State Tax on Non-Homestead 6.2 Mills	SPECIAL TAXES	TOTAL TAXES	PAID	WHEN PAID (Month Day Year)	Number of Receipt	March Settlement 1960	June Settlement 1960	Penalty	November Settlement 1960	Penalty	Collections to First Monday in January 1961	Penalty	Delinquent on First Monday in January 1961	Total Delinquent Tax and Penalty	REMARKS
		Dollars	Dollars	Dollars	Dollars	Dollars	Dollars	$ cts.	$ cts.	$ cts.	$ cts.				$ cts.	$ cts.	$ cts.	$ cts.	$ cts.	$ cts.	$ cts.	$ cts.	$ cts.	
1					# 836 / 132			273 62	8 53		274 44	1st HALF PAID MAY 13 1960 / 2nd HALF PAID OCT 3 1960		11535										11956
2					# 15			4 74			4 24	1st HALF PAID MAY 13 1960 / 2nd HALF PAID OCT 3 1960		11966		139 34		139 34						
3					12			3 40	0 8		3 48	PAID IN FULL MAY 27 1960				3 48								11917
4					12			3 40	0 8		3 48	PAID IN FULL MAY 27 1960				3 48								
5					12			3 40	0 8		3 48	PAID IN FULL MAY 27 1960		10082		3 48								
6					12			3 40	0 8		3 48	PAID IN FULL MAY 27 1960				3 48								
7					# 81			22 90			22 90	1st HALF PAID OCT 2 4 1960 / 2nd HALF PAID OCT 2 4 1960				11 45		11 45						11915
8					# 13			3 68			3 68	1st HALF PAID MAY 23 1960 / 2nd HALF PAID OCT 2 4 1960		15130		1 84		1 84						
9					# 165 / 141			100 64	1 18		101 82	1st HALF PAID MAY 23 1960 / 2nd HALF PAID OCT 2 4 1960		7919		50 91		50 91						
10					# 13			3 68			3 68	1st HALF PAID MAY 23 1960 / 2nd HALF PAID OCT 2 4 1960				1 84		1 84						
11					# 159 / 317			134 56	1 98		136 54	2nd HALF PAID SEP 9 1960 / 1st HALF PAID APR 22 1960												11920
12					328			42 72	2 04		44 76	2nd HALF PAID SEP 9 1960 / 1st HALF PAID APR 22 1960		11883										
13					82			23 18	5 21		23 70	2nd HALF PAID SEP 9 1960 / 1st HALF PAID APR 22 1960		4717		130 39		130 39						
14					20			5 66	1 20		5 78	2nd HALF PAID SEP 9 1960 / 1st HALF PAID APR 22 1960												
15					# 13			3 68			3 68	PAID IN FULL MAY 13 1960				69 54								11918
16					# 233			65 86			65 86	PAID IN FULL MAY 13 1960		3469										
17					# 274			77 46	# 18		77 46	PAID IN FULL APR 11 1960		3173		77 46								12244
18					1344			379 90	8 36		388 26	1st HALF PAID MAY 31 1960 / 2nd HALF PAID SEP 14 1960				194 13		194 13						11919
19					24			6 78	1 4		6 92	1st HALF PAID MAY 31 1960 / 2nd HALF PAID SEP 14 1960		12 60 / 11854		3 46		3 46						
20					# 443			125 22			125 22	1st HALF PAID MAY 31 1960 / 2nd HALF PAID SEP 14 1960				62 61		62 61						
					# 2245 / 2486 / 4731			1337 38	15 42		1352 86					757 89		595 97						

Gibbon Guinea Beach Jersey Point Chinowa Point Lakehoma Springs Gateway Acres to Jones Beach

Assessment Roll and Tax List of Real Property in the Town of Shingobee, Cass County, Minnesota, for Taxes for the Year 1959.

Form 5C MILLER-DAVIS CO., MINNEAPOLIS

* Indicate Type of Property: R-Residential, C-Commercial, I-Industrial, U-Utility, F-Farm, L-Lakeshore, T-Timber, M-Mineral

	In Whose Name Assessed	To Whom Transferred	Description of Property: Subdivision	Sec. or Lot	Town or Block	Rng.	Number of Acres of Land: Acres	100ths	Sch. District	Indicate Homestead Tax Yes or No	Indicate Homestead Tax Yes or No	Indicate Type of Property*	True and Full Valuations: Land Exclusive of Structures and Improvements (Dollars)	Buildings and Other Structures (Dollars)	Machinery Permanently Attached to Real Estate (Dollars)	Total True and Full Value (Dollars)	Assessed Valuations, Rural: Homestead Up to $4,000 20% (Dollars)	Rural: Over $4,000 and Non-Homestead 33⅓% (Dollars)	All Other: Timber Land Class 2a 20% (Dollars)	All Other: Homestead Up to $4,000 25% (Dollars)	All Other: Over $4,000 and Non-Homestead 40% (Dollars)	All Other: Machinery Permanently Attached to Real Estate 33⅓% (Dollars)	Total Assessed Value (Dollars)	Total Assessed Value as Equalized by the Board of Review (Dollars)	Final Equalized Value (Dollars)
	Dept of Conservation		Shingobee Island																						
1	Fred & Jane Skoggott			21	1				119	yes	No	L													
2	" " "			22						yes	"	"													
3																									
4																									
5																									
6	State of Minnesota		Part of	1	2																				
7	D. H. & Marie A. Runyon		Part of	1						yes	No	R													
8	" " "			2						yes	"	L													
9	State of Minnesota			3																					
10	State of Minnesota			4																					
11	State of Minnesota			5																					
12																									
13																									
14																									
15																									
16	State of Minnesota			1	3																				
17	State of Minnesota			2																					
18	State of Minnesota			3																					
19	State of Minnesota			4																					
20	State of Minnesota			5																					

Valuations by School Districts as Equalized by Department of Taxation

	Sold for Taxes	District No. ..... Rate ..... Mills (Dollars)	District No. ..... Rate ..... Mills (Dollars)	District No. ..... Rate ..... Mills (Dollars)	District No. 119 Rate 6.0 Mills (Dollars)	District No. ..... Rate ..... Mills (Dollars)	District No. ..... Rate ..... Mills (Dollars)	Tax including State Homestead ..... Mills ($ cts.)	State Tax on Non-Homestead ..... Mills ($ cts.)	Special Taxes ($ cts.)	Total Taxes ($ cts.)	Paid	When Paid: Month Day Year	Number of Receipt	March Settlement 1960 ($ cts.)	June Settlement 1960 ($ cts.)	Penalty ($ cts.)	November Settlement 1960 ($ cts.)	Penalty ($ cts.)	Collections to First Monday in January 1961 ($ cts.)	Penalty ($ cts.)	Delinquent on First Monday in January 1961 ($ cts.)	Total Delinquent Tax and Penalty ($ cts.)	Remarks
1												2nd HALF PAID	SEP 14 1960											
2					H 12			340			340	1st HALF PAID	MAY 4 1960	11260		340		340						11419
3					H 12			340			340	2nd HALF PAID	SEP 14 1960	11564										"
4												1st HALF PAID	MAY 4 1960											
5																								
6																								
7					H 252			7124			7124	Balance Paid	DEC 5 1960	18998										
												Balance Paid	OCT 20 1960	18998										
												1st HALF PAID	MAY 4 1960	12936		3562								
												Balance Paid	DEC 9 1960	19661				3586		309				11974
8					H 20			566			566	1st HALF PAID	MAY 4 1960	7611		283								"
9																								
10																								
11																								
12																								
13																								
14																								
15																								
16																								
17																								
18																								
19																								
20																								
					H 226			8370			8370					4182		3876		309				

Assessment Roll and Tax List of Real Property in the Town of Shingobee, Cass County, Minnesota, for Taxes for the Year 1959.

Form SC HILLER-DAVIS CO., MINNEAPOLIS

* Indicate Type of Property: R-Residential, C-Commercial, I-Industrial, U-Utility, F-Farm, L-Lakeshore, T-Timber, M-Mineral

	IN WHOSE NAME ASSESSED	TO WHOM TRANSFERRED		DESCRIPTION OF PROPERTY: SUBDIVISION	Sec. or Lot	Town or Block	Rng.	Number of Acres of Land: Acres	100ths	No.	Indicate Homestead Yes or No	Indicate Agricultural Yes or No	Indicate Type of Property	TRUE AND FULL VALUATIONS: LAND Exclusive of Structures and Improvements	BUILDINGS and Other Structures	MACHINERY Permanently Attached to Real Estate	TOTAL True and Full Value	ASSESSED VALUATIONS: RURAL: Homestead Up to $4,000 20%	Over $4,000 and Non-Homestead 33⅓%	ALL OTHER: Timber Land Class 3a 20%	Homestead Up to $4,000 25%	Over $4,000 Non-Homestead 40%	MACHINERY Permanently Attached to Real Estate 33⅓%	TOTAL ASSESSED VALUE	Total Assessed Value as Equalized by the Board of Review	FINAL EQUALIZED VALUE
														Dollars	Dollars	Dollars	Dollars	Dollars	Dollars	Dollars	Dollars	Dollars	Dollars	Dollars	Dollars	Dollars
Shingobee Island	Mary A. Roy		1	Chippewa Point Lot 2 Sec. 16-142-31	1					119	No	No	L													
	James N. & Nadine A. Livingston		2		2						No	"	"													
	" " "		3		3						No	"	C													
	A. M. Ashenbrenner		4		4						No	"	C													
	" "		5		5						No	"	C													
	" "		6		6						No	"	C													
	" "		7		7						No	"	C													
	Department of Conservation		8		8						No	"	C													
	Herbert & Elizabeth Balzgill		9		9						No	"	L			900 added by J.B.							372			
	Grayson & Genevieve Fisher		10		10						yes	No	L													
	" " "		11		11						yes	"	G													
	" " "		12		12						yes	"	G			300 added by J.B.							117			
			13																							
			14																							
			15																							
			16																							
			17																							
			18																							
			19																							
			20																							

VALUATIONS BY SCHOOL DISTRICTS AS EQUALIZED BY DEPARTMENT OF TAXATION

	SOLD FOR TAXES	District No. ..... Rate ..... Mills	District No. ..... Rate ..... Mills	District No. ..... Rate ..... Mills	District No. 719 Rate 74.21 Mills	District No. ..... Rate ..... Mills	District No. ..... Rate ..... Mills	Tax including State Homestead ..... Mills	State Tax on Non-Homestead 6.21 Mills	SPECIAL TAXES	TOTAL TAXES	PAID	WHEN PAID	Number of Receipt	March Settlement 1960	June Settlement 1960	Penalty	November Settlement 1960	Penalty	Collections to Five Monday in January 1961	Penalty	Delinquent on Five Monday in January 1961	Penalty	Total Delinquent Tax and Penalty	REMARKS
		Dollars	Dollars	Dollars	Dollars	Dollars	Dollars	$ cts.	$ cts.	$ cts.	$ cts.		Month Day Year		$ cts.	$ cts.	$ cts.	$ cts.	$ cts.	$ cts.	$ cts.	$ cts.	$ cts.	$ cts.	
1					17			480	10		490	1	PAID IN FULL MAY 31 1960	15751		4.90									
2					17			480	10		490	2	2nd HALF PAID OCT 31 1960 / 1st HALF PAID MAY 31 1960											12284
3					108			30521	64		31200	3	2nd HALF PAID OCT 31 1960 / 1st HALF PAID MAY 31 1960											12783
4					H 167 / 42			73222	58		73800	4	2nd HALF PAID OCT 31 1960 / 1st HALF PAID MAY 31 1960											"
5					164			4636	102		4738	5	2nd HALF PAID OCT 31 1960 / 1st HALF PAID MAY 31 1960	15360 / 12257		132.23		132.23						"
6					164			4636	102		4738	6	2nd HALF PAID OCT 31 1960 / 1st HALF PAID MAY 31 1960											"
7					88			2488	54		2542	7	2nd HALF PAID OCT 31 1960 / 1st HALF PAID MAY 31 1960											"
8					119			3364	74		3438	8	2nd HALF PAID OCT 31 1960 / 1st HALF PAID MAY 31 1960											"
9					372			10516	232		10748	9	Burr Oak State Bank 2nd HALF PAID OCT 31 1960 / 1st HALF PAID MAY 27 1960	14888 / 10156		53.74		35.74 / 18.00						11932
10					H 10			282			282	10	PAID IN FULL MAY 19 1960			2.82									12287
11					H 549			15518			15518	11	PAID IN FULL MAY 19 1960	7689		155.18									"
12					117			3308	72		3380	12	PAID IN FULL MAY 19 1960			33.80									"
13												13													
14												14													
15												15													
16												16													
17												17													
18												18													
19												19													
20												20													
					H 726 / 1268 / 1984			56082	782		56864					387.67		157.97							

Assessment Roll and Tax List of Real Property in the Town of Shingobee, Cass County, Minnesota, for Taxes for the Year 1959.

Form SC MILLER-DAVIS CO., MINNEAPOLIS

* Indicate Type of Property: R-Residential, C-Commercial, I-Industrial, U-Utility, F-Farm, L-Lakeshore, T-Timber, M-Mineral

	IN WHOSE NAME ASSESSED	TO WHOM TRANSFERRED	DESCRIPTION OF PROPERTY: SUBDIVISION	Sec. or Lot	Town or Block	Reg.	Number of Acres of Land: Acres	100ths	No. School District	Indicate Homestead Tax	Indicate Agricultural Tax	Indicate Type of Property*	TRUE AND FULL VALUATIONS: LAND Exclusive of Structures and Improvements	BUILDINGS and Other Structures	MACHINERY Permanently Attached to Real Estate	TOTAL True and Full Value	ASSESSED VALUATIONS: RURAL: Homestead Up to $4,000 20%	RURAL: Over $4,000 and Non-Homestead 33⅓%	ALL OTHER: Timber Land Classified 20%	ALL OTHER: Homestead Up to $4,000 25%	ALL OTHER: Over $4,000 and Non-Homestead 40%	MACHINERY Permanently Attached to Real Estate 33⅓%	TOTAL ASSESSED VALUE	Total Assessed Value as Equalized by the Board of Review	FINAL EQUALIZED VALUE
													Dollars	Dollars	Dollars	Dollars	Dollars	Dollars	Dollars	Dollars	Dollars	Dollars	Dollars	Dollars	Dollars
1	Ella Broderson		Kabekona Springs Park of Sec. 847-142-31	13	4				119	No	No	L													
2	" "			14						"	"	"													
3																									
4																									
5																									
6																									
7																									
8																									
9																									
10																									
11																									
12																									
13																									
14																									
15																									
16																									
17																									
18																									
19																									
20																									

	SOLD FOR TAXES	VALUATIONS BY SCHOOL DISTRICTS AS EQUALIZED BY DEPARTMENT OF TAXATION: District No. ..... Rate ..... Mills	District No. ..... Rate ..... Mills	District No. ..... Rate ..... Mills	District No. 119 Rate 54.6 Mills	District No. ..... Rate ..... Mills	District No. ..... Rate ..... Mills	Tax including State Homestead ..... Mills	State Tax on Non-Homestead 6.25 ..... Mills	SPECIAL TAXES	TOTAL TAXES	PAID	WHEN PAID	Number of Receipt	March Settlement 1960	June Settlement 1960	Penalty	November Settlement 1960	Penalty	Collections to First Monday in January 1961	Penalty	Delinquent on First Monday in January 1961	Total Delinquent Tax and Penalty	REMARKS
		Dollars	Dollars	Dollars	Dollars	Dollars	Dollars	$ cts.	$ cts.	$ cts.	$ cts.		Month Day Year		$ cts.	$ cts.	$ cts.	$ cts.	$ cts.	$ cts.	$ cts.	$ cts.	$ cts.	
1					17			480	10		490	1 PAID IN FULL	MAY 31 1960	11264		980								12832
2					17			480	10		490	2 PAID IN FULL	MAY 31 1960											"
3												3												
4												4												
5												5												
6												6												
7												7												
8												8												
9												9												
10												10												
11												11												
12												12												
13												13												
14												14												
15												15												
16												16												
17												17												
18												18												
19												19												
20												20												
					34			960	20		980					980								

Assessment Roll and Tax List of Real Property in the Town of Shingobee, Cass County, Minnesota, for Taxes for the Year 1959.

Form 5C — MILLER-DAVIS CO., MINNEAPOLIS

* Indicate Type of Property: R-Residential, C-Commercial, I-Industrial, U-Utility, F-Farm, L-Lakeshore, T-Timber, M-Mineral

	In Whose Name Assessed	To Whom Transferred	Description of Property: Subdivision	Sec. or Lot	Town or Block	Reg.	Number of Acres of Land (Acres / 100ths)	Sec. School District	Indicate Homestead Tax Yes or No	Indicate Equalized Tax Yes or No	Indicate Type* Prop.	True and Full Valuations: Land Exclusive of Structures and Improvements (Dollars)	Buildings and Other Structures (Dollars)	Machinery Permanently Attached to Real Estate (Dollars)	Total True and Full Value (Dollars)	Assessed Valuations: Rural: Homestead Up to $4,000 20% (Dollars)	Rural: Over $4,000 and Non-Homestead 33⅓% (Dollars)	All Other: Timber Land Class 3c 20% (Dollars)	All Other: Homestead Up to $4,000 25% (Dollars)	All Other: Over $4,000 and Non-Homestead 40% (Dollars)	All Other: Machinery Permanently Attached to Real Estate 33⅓% (Dollars)	Total Assessed Value (Dollars)	Total Amount Equalized by the Board of Review (Dollars)	Final Equalized Value (Dollars)
	Eleanor Hagebeck & W. F. Geldner		Ojibway Lot 2 S-Sec 11-142-31	1	11		119		No	No	T													
	" " " "			2	2				No	"	T													
	Mrs Eleanor Hagebeck & W. F. Geldner			3	3				No	"	R													
	Eleanor Hagebeck & W. F. Geldner			4	4				No	"	L													
	Dr. Carroll B. Larson & Nadine Larson			5	5				No	"	L													
	" " " "			6	6				No	"	R													
	" " " "		N½ of	7	7				No	"	L													
	W. F. & Eva Bown		S½ of	7					No	"	L													
	" "			8	8				No	"	R													
	" "		N½ of	9	9				No	"	L													
	Mrs A. & Ruth O. Geldner		S½ of	9					No	"	L													
	" " "			18					No	"	L													
	" " "		S. 75' of Lots 11 &	12					No	"	L													
	Eleanor Hagebeck & W. F. Geldner		N. 25' of Lots 11 &	12					No	"	T													
	W. F. & Eva Bown		Bal of Lots 11 &	12					No	"	T													
	Mrs Eleanor Hagebeck & W. F. Geldner		20' x 100' joining lot 3 on North also all the Gebbhere W. of & joining lots 3-4 - Blk 1						No	"	T													
17																								
18																								
19																								
20																								

Valuations by School Districts as Equalized by Department of Taxation

	Sold for Taxes (Dollars)	District No. ..... Rate ..... Mills (Dollars)	District No. ..... Rate ..... Mills (Dollars)	District No. 116 Rate 67 Mills (Dollars)	District No. ..... Rate ..... Mills (Dollars)	District No. ..... Rate ..... Mills (Dollars)	Tax including State Homestead ..... Mills ($ cts.)	State Tax on Non-Homestead 6.22 Mills ($ cts.)	Special Taxes ($ cts.)	Total Taxes ($ cts.)	Paid	When Paid (Month Day Year)	Number of Receipt	March Settlement 1960 ($ cts.)	June Settlement 1960 ($ cts.)	Penalty ($ cts.)	November Settlement 1960 ($ cts.)	Penalty ($ cts.)	Collections to First Monday in January 1961 ($ cts.)	Penalty ($ cts.)	Delinquent on First Monday in January 1961 ($ cts.)	Total Delinquent Tax and Penalty ($ cts.)	Remarks
1				20			566	12		578													
2				10			282	06		288	PAID IN FULL	MAY 16 1960	8571		288								11887
3				149			4217	92		4304	PAID IN FULL	MAY 16 1960			4304								
4				20			566	12		578	PAID IN FULL	MAY 16 1960			578								
5				20			566	12		578	PAID IN FULL	MAY 18 1960			578								
6				277			7830	172		8002	PAID IN FULL	MAY 18 1960	7121		8002								15691
7				10			282	06		288	PAID IN FULL	MAY 18 1960			288								
8				10			282	06		288	PAID IN FULL	MAY 23 1960	12116		288								
9				174			4918	108		5026	PAID IN FULL	MAY 23 1960			5026								15660
10				10			282	06		288	PAID IN FULL	MAY 23 1960	12116		288								
11				10			282	06		288	HALF PAID	MAY 18 1960			144						144 of 158		11887
12				174			4918	108		5026	HALF PAID	MAY 18 1960	7114		2513						2513		
13				20			566	12		578	HALF PAID	MAY 18 1960			289						289 of 318		
14				10			282	06		288	PAID IN FULL	MAY 16 1960	8571		288								11887
15				10			282	06		288	PAID IN FULL	MAY 23 1960	12116		288								15660
16				10			282	06		288	PAID IN FULL	MAY 16 1960	8571		288								11887
17																							
18																							
19																							
20																							
				934			26398	5116		26974					24028						2946		

Assessment Roll and Tax List of Real Property in the Town of Shingobee, Cass County, Minnesota, for Taxes for the Year 1959.

Form 5C MILLER-DAVIS CO., MINNEAPOLIS

*Indicate Type of Property: R-Residential, C-Commercial, I-Industrial, U-Utility, F-Farm, L-Lakeshore, T-Timber, M-Mineral

	In Whose Name Assessed	To Whom Transferred	Description of Property: Subdivision	Sec. or Lot	Town or Block	Rng.	Number of Acres of Land: Acres	Number of Acres of Land: Units	No. School District	Indicate Homestead Type	Indicate Agricultural Type	Indicate Type Property	True and Full Valuations: Land Exclusive of Structures and Improvements	Buildings and Other Structures	Machinery Permanently Attached to Real Estate	Total True and Full Value	Assessed Valuations: Rural: Homestead Up to $4,000 20%	Rural: Over $4,000 and Non-Homestead 33⅓%	All Other: Timber Class 1a 20%	All Other: Homestead Up to $4,000 25%	All Other: Over $4,000 and Non-Homestead 40%	All Other: Machinery Permanently Attached to Real Estate 33⅓%	Total Assessed Value	Total Assessed Value as Equalized by the Board of Review	Final Equalized Value
							Acres	Units					Dollars	Dollars	Dollars	Dollars	Dollars	Dollars	Dollars	Dollars	Dollars	Dollars	Dollars	Dollars	Dollars
1	Elsie M. & Ruth O. Goldner		Ojibway	1	2				119	No	No	L													
2	" " "			2						"	"	"													
3	William J. Hazelbach			3						"	"	"													
4	" "			4						"	"	R													
5																									
6																									
7																									
8																									
9																									
10																									
11																									
12																									
13																									
14																									
15																									
16																									
17																									
18																									
19																									
20																									

	Sold for Taxes	Valuations by School Districts as Equalized by Department of Taxation: Districts No. ..... Rate ..... Mills	District No. ..... Rate ..... Mills	District No. ..... Rate ..... Mills	District No. 719 Rate 67.4 Mills	District No. ..... Rate ..... Mills	District No. ..... Rate ..... Mills	Tax including State Homestead ..... Mills	State Tax on Non-Homestead 62.4 Mills	Special Taxes	Total Taxes	Paid	When Paid: Month	Day	Year	Number of Receipt	March Settlement 1960	June Settlement 1960	Penalty	November Settlement 1960	Penalty	Collections to First Monday in January 1961	Penalty	Delinquent on First Monday in January 1961	Total Delinquent Tax and Penalty	Remarks
		Dollars	Dollars	Dollars	Dollars	Dollars	Dollars	$ cts.	$ cts.	$ cts.	$ cts.						$ cts.	$ cts.	$ cts.	$ cts.	$ cts.	$ cts.	$ cts.	$ cts.	$ cts.	
1					20			566	12		578	1st HALF PAID	MAY	18	1960			2 89						289	3 18	11383
2					20			566	12		578	1st HALF PAID	MAY	18	1960	7114		2 89						289	3 18	"
3					20			566	12		578	PAID IN FULL	FEB	16	1960		5 78									12055
4					102			2884	64		2948	PAID IN FULL	FEB	16	1960	7778	29 48									"
5																										
6																										
7																										
8																										
9																										
10																										
11																										
12																										
13																										
14																										
15																										
16																										
17																										
18																										
19																										
20																										
					162			45620	1 00		46 82						35 96	5 78						5 78		

Assessment Roll and Tax List of Real Property in the Town of Shingobee, Cass County, Minnesota, for Taxes for the Year 1959.

Form 5C MILLER-DAVIS CO., MINNEAPOLIS

* Indicate Type of Property: R-Residential, C-Commercial, I-Industrial, U-Utility, F-Farms, L-Lakeshore, T-Timber, M-Mineral

	In Whose Name Assessed	To Whom Transferred	Description of Property: Subdivision	Sec. or Lot	Town or Block	Rng.	Number of Acres of Land: Acres	Tenths	No. School District	Indicate Homestead Tax or No	Indicate Agricultural Tax or No	Indicate Type of Property*	True and Full Valuations: Land Exclusive of Structures and Improvements	Buildings and Other Structures	Machinery Permanently Attached to Real Estate	Total True and Full Value	Assessed Valuations: Rural: Homestead Up to $4,000 20%	Rural: Over $4,000 and Non-Homestead 33⅓%	All Other: Timber Land Class 2c 20%	All Other: Homestead Up to $4,000 25%	All Other: Over $4,000 and Non-Homestead 40%	Machinery Permanently Attached to Real Estate 33⅓%	Total Assessed Value	Total Assessed Value Equalized by the Board of Review	Final Equalized Value
													Dollars	Dollars	Dollars	Dollars	Dollars	Dollars	Dollars	Dollars	Dollars	Dollars	Dollars	Dollars	Dollars
1	Natalie C. Dean		Dybway		13				19	No	No	R													
2	" "				2					No	"	L													
3	A. L. Mellen				3					"	"	"													
4	" "				4					"	"	"													
5	Robert A. Wright				5					"	"	"													
6	" "				6					"	"	"													
7																									
8																									
9																									
10																									
11																									
12																									
13																									
14																									
15																									
16																									
17																									
18																									
19																									
20																									

	Sold for Taxes	Valuations by School Districts as Equalized by Department of Taxation: District No. ..... Rate ..... Mills	District No. ..... Rate ..... Mills	District No. ..... Rate ..... Mills	District No. 14 Rate 6.7 Mills	District No. ..... Rate ..... Mills	District No. ..... Rate ..... Mills	Tax including State Homestead ..... Mills	State Tax on Non-Homestead 6.22 Mills	Special Taxes	Total Taxes		Paid	When Paid: Month Day Year	Number of Receipt	March Settlement 1960	June Settlement 1960	Penalty	November Settlement 1960	Penalty	Collections to Five Monday in January 1961	Penalty	Delinquent on Five Monday in January 1961	Total Delinquent Tax and Penalty	Remarks
		Dollars	Dollars	Dollars	Dollars	Dollars	Dollars	$ cts.	$ cts.	$ cts.	$ cts.					$ cts.	$ cts.	$ cts.	$ cts.	$ cts.	$ cts.	$ cts.	$ cts.	$ cts.	
1					157			44 38	98		453 6	1	PAID IN FULL	MAY 26 1960	8551		45 36								10232
2					20			566	12		578	2	PAID IN FULL	MAY 26 1960			5 78								"
3					20			566	12		578	3	PAID IN FULL	FEB 9 1960	748	5 78									10230
4					20			566	12		578	4	PAID IN FULL	FEB 9 1960		5 78									"
5					20			566	12		578	5	PAID IN FULL	MAY 26 1960	12318		5 78								
6					20			566	12		578	6	PAID IN FULL	MAY 26 1960			5 78								11884
7												7													"
8												8													
9												9													
10												10													
11												11													
12												12													
13												13													
14												14													
15												15													
16												16													
17												17													
18												18													
19												19													
20												20													
					257			7268	154		7426					11 56	62 70								

Assessment Roll and Tax List of Real Property in the Town of Shingobee, Cass County, Minnesota, for Taxes for the Year 1959.

Form 5C HILLER-DAVIS CO., MINNEAPOLIS

* Indicate Type of Property: R-Residential, C-Commercial, I-Industrial, U-Utility, F-Farm, L-Lakeshore, T-Timber, M-Mineral

	In Whose Name Assessed	To Whose Transferred	Description of Property: Subdivision	Sec. or Lot	Town or Block	Rng.	Number of Acres of Land		No. School District	Indicate Homestead Tax or No	Indicate Agricultural Tax or No	Indicate Type of Property*	True and Full Valuations: Land Exclusive of Structures and Improvements	Buildings and Other Structures	Machinery Permanently Attached to Real Estate	Total True and Full Value	Assessed Valuations: Rural: Homestead Up to $4,000 20%	Rural: Over $4,000 and Non-Homestead 33⅓%	All Other: Timber Land Class 3e 20%	All Other: Homestead Up to $4,000 25%	All Other: Over $4,000 and Non-Homestead 40%	Machinery Permanently Attached to Real Estate 33⅓%	Total Assessed Value	Total Assessed Value as Equalized by the Board of Review	Final Equalized Value
			Dollars										Dollars	Dollars	Dollars	Dollars	Dollars	Dollars	Dollars	Dollars	Dollars	Dollars	Dollars	Dollars	Dollars
		Bal's First Addn to Gilchee Cumee Beach	11.48 acs. of Lot 7 Sec. 36-141-31																						
1	Mary Kathryn Holscher			1	1				119	No	No	L													
2	" " "			2						No	"	"													
3	" " "			3						No	"	"													
4	" " "			4						No	"	"													
5	" " "			5						No	"	"													
6	Eloise E. Ellenworth			6						No	"	"													
7	" "			7						No	"	"													
8	" "			8						No	"	"													
9	Chas. E. Ball			9						No	"	"													
10	" "			10						No	"	"													
11																									
12																									
13																									
14																									
15																									
16																									
17																									
18																									
19																									
20																									

Cass County, Minnesota, for Taxes for the Year 1959.

	Sold for Taxes	Valuations by School Districts as Equalized by Department of Taxation: District No. ..... Rate ..... Mills	District No. ..... Rate ..... Mills	District No. ..... Rate ..... Mills	District No. 119 Rate 67.4 Mills	District No. ..... Rate ..... Mills	District No. ..... Rate ..... Mills	Tax including State Homestead ..... Mills	State Tax on Non-Homestead 6.2 ..... Mills	Special Taxes	Total Taxes	Paid	When Paid: Month Day Year	Number of Receipt	March Settlement 1960	June Settlement 1960	Penalty	November Settlement 1960	Penalty	Collections to First Monday in January 1961	Penalty	Delinquent on First Monday in January 1961	Total Delinquent Tax and Penalty	Remarks
		Dollars	Dollars	Dollars	Dollars	Dollars	Dollars	$ cts.	$ cts.	$ cts.	$ cts.				$ cts.	$ cts.	$ cts.	$ cts.	$ cts.	$ cts.	$ cts.	$ cts.	$ cts.	
1					3			84	02		86	1 PAID IN FULL	MAY 23 1960			86								11925
2					3			84	02		86	2 PAID IN FULL	MAY 23 1960			86								"
3					10			282	06		288	3 PAID IN FULL	MAY 23 1960	12112		288								"
4					10			282	06		288	4 PAID IN FULL	MAY 23 1960			288								"
5					10			282	06		288	5 PAID IN FULL	MAY 23 1960			288								"
6					10			282	06		288	6 PAID IN FULL	FEB 9 1960		288									11928
7					10			282	06		288	7 PAID IN FULL	FEB 9 1960	744	288									"
8					10			282	06		288	8 PAID IN FULL	FEB 9 1960		288									"
9					10			282	06		288	9 PAID IN FULL	FEB 15 1960	975	288									10052
10					87			2460	54		2514	10 PAID IN FULL	FEB 15 1960		2514									"
11																								
12																								
13																								
14																								
15																								
16																								
17																								
18																								
19																								
20																								
					163			4602	100		4702				3666	1036								

Assessment Roll and Tax List of Real Property in the Town of Shingobee, Cass County, Minnesota, for Taxes for the Year 1959.

Form 5C — MILLER-DAVIS CO., MINNEAPOLIS

* Indicate Type of Property: R-Residential, C-Commercial, I-Industrial, U-Utility, F-Farm, L-Lakeshore, T-Timber, M-Mineral

Ball's First Addn to Gitchee Gumee Beach

	IN WHOSE NAME ASSESSED	TO WHOM TRANSFERRED	DESCRIPTION OF PROPERTY: SUBDIVISION	Sec. or Lot	Town or Block	Rng.	Number of Acres of Land: Acres	100ths	No. School District	Indicate Homestead Tax Re	Indicate Agricultural Tax Re	Indicate Type of Property	TRUE AND FULL VALUATIONS: LAND Exclusive of Structures and Improvements	BUILDINGS and Other Structures	MACHINERY Permanently Attached to Real Estate	TOTAL True and Full Value	ASSESSED VALUATIONS: RURAL: Homestead Up to $4,000 20%	Over $4,000 Non-Homestead 33⅓%	ALL OTHER: Timber Land Classified 20%	Homestead Up to $4,000 25%	Over $4,000 Non-Homestead 40%	MACHINERY Permanently Attached to Real Estate 33⅓%	TOTAL ASSESSED VALUE	Total Assessed Value as Equalized by the Board of Review	FINAL EQUALIZED VALUE
													Dollars	Dollars	Dollars	Dollars	Dollars	Dollars	Dollars	Dollars	Dollars	Dollars	Dollars	Dollars	Dollars
1	Chas. C. Ball			1	2				#119	No	No	L													
2	" "			2					"	"	"	"													
3	" "			3					"	"	"	"													
4	Charles C. & Roslyn M. Ball			4					"	"	"	"													
5	Chas. Ball			5					"	"	"	"													
6	" "			6					"	"	"	"													
7																									
8																									
9																									
10																									
11																									
12																									
13																									
14																									
15																									
16																									
17																									
18																									
19																									
20																									

	SOLD FOR TAXES	VALUATIONS BY SCHOOL DISTRICTS AS EQUALIZED BY DEPARTMENT OF TAXATION: District No. ..... Rate ..... Mills	District No. ..... Rate ..... Mills	District No. ..... Rate ..... Mills	District No. 119 Rate 64 28 Mills	District No. ..... Rate ..... Mills	District No. ..... Rate ..... Mills	Tax including State Homestead ..... Mills	State Tax on Non-Homestead 6.21 ..... Mills	SPECIAL TAXES	TOTAL TAXES	PAID	WHEN PAID: Month Day Year	Number of Receipt	March Settlement 1960	June Settlement 1960	Penalty	November Settlement 1960	Penalty	Collections to Five Monday in January 1961	Penalty	Delinquent on Five Monday in January 1961	Total Delinquent Tax and Penalty	REMARKS
		Dollars	Dollars	Dollars	Dollars	Dollars	Dollars	$ cts.	$ cts.	$ cts.	$ cts.				$ cts.	$ cts.	$ cts.	$ cts.	$ cts.	$ cts.	$ cts.	$ cts.	$ cts.	
1					10			282	06		288	1	PAID IN FULL FEB 15 1960											18052
2					10			282	06		288	2	PAID IN FULL FEB 15 1960											"
3					69			1950	42		1992	3	PAID IN FULL FEB 15 1960											"
4					62			1752	38		1790	4	PAID IN FULL FEB 15 1960	975	45 36									"
5					3			84	02		86	5	PAID IN FULL FEB 15 1960											"
6					3			84	02		86	6	PAID IN FULL FEB 15 1960											"
7												7												"
8												8												"
9												9												"
10												10												"
11												11												"
12												12												"
13												13												"
14												14												"
15												15												"
16												16												"
17												17												"
18												18												"
19												19												"
20												20												"
					157			4434	96		4530				4530	—								

Gitchee Gumee Beach | Crossing Island | Grassy Point | Crescent Beach | Crescent Beach 1st Addn | Ha Ha Ho Bay | Ball's 1st Addn to Gitchee Gumee Beach | Sunrise Beach | Shingobee Island | Chippewa Point | Mabecona Narrows

Assessment Roll and Tax List of Real Property in the Town of Shingobee, Cass County, Minnesota, for Taxes for the Year 1959.

Form 3C MILLER-DAVIS CO., MINNEAPOLIS

* Indicate Type of Property: R-Residential, C-Commercial, I-Industrial, U-Utility, F-Farm, L-Lakeshore, T-Timber, M-Mineral

	IN WHOSE NAME ASSESSED	TO WHOM TRANSFERRED	DESCRIPTION OF PROPERTY: SUBDIVISION	Sec. or Lot	Town or Block	Rng.	Number of Acres of Land: Acres	Units	No. School District	Indicate Homestead in Ba	Indicate Agricultural in Ba	Tax w Ba	Indicate Type of Property*	TRUE AND FULL VALUATIONS: LAND Exclusive of Structures and Improvements	BUILDINGS and Other Structures	MACHINERY Permanently Attached to Real Estate	TOTAL True and Full Value	ASSESSED VALUATIONS: RURAL: Homestead Up to $4,000 20%	RURAL: Over $4,000 and Non-Homestead 33⅓%	ALL OTHER: Timber Land Class 2a 20%	ALL OTHER: Homestead Up to $4,000 25%	ALL OTHER: Over $4,000 and Non-Homestead 40%	ALL OTHER: Machinery Permanently Attached to Real Estate 33⅓%	TOTAL ASSESSED VALUE	Total Assessed Value as Equalized by the Board of Review	FINAL EQUALIZED VALUE
										Dollars				Dollars	Dollars	Dollars	Dollars	Dollars	Dollars	Dollars	Dollars	Dollars	Dollars	Dollars	Dollars	Dollars
1	Zelda Ball Johnson		Gitchie Gumee Beach Part of Govt Lot 7 - Sec. 26-141-31	1	1				#119	No	No		L													
2	" " "			2						"	"		"													
3	" " "			3						"	"		"													
4	Allen L. & Janet D. Sherman			4						"	"		"													
5	Lucy Anne Jewett			5						"	"		"													
6	Charles D & Helen Agnes Reddy			6						"	"		"													
7	L. A. Bassett			7						"	"		"													
8	Ruth & Sara Crandall			8						"	"		"													
9	Charles W & Mabel A. Lee			9						"	"		R													
10	" " "			10						"	"		L													
11	Stade Munnake			11						"	"		"													
12	Kathryn & John Robert Schlecher			12						"	"		"													
13																										
14																										
15																										
16																										
17																										
18																										
19																										
20																										

	VALUATIONS BY SCHOOL DISTRICTS AS EQUALIZED BY DEPARTMENT OF TAXATION: District No.... Rate.....Mills	District No.... Rate.....Mills	District No.... Rate.....Mills	District No. 119 Rate 63 Mills	District No.... Rate.....Mills	District No.... Rate.....Mills	Tax including State Homestead .....Mills	State Tax on Non-Homestead 6.21 .....Mills	SPECIAL TAXES	TOTAL TAXES		PAID	WHEN PAID Month Day Year	Number of Receipt	March Settlement 1960	June Settlement 1960	Penalty	November Settlement 1960	Penalty	Collections to First Monday in January 1961	Penalty	Delinquent on First Monday in January 1961	Penalty	Total Delinquent Tax and Penalty	REMARKS
	Dollars	Dollars	Dollars	Dollars	Dollars	Dollars	$ cts.	$ cts.	$ cts.	$ cts.					$ cts.	$ cts.	$ cts.	$ cts.	$ cts.	$ cts.	$ cts.	$ cts.	$ cts.	$ cts.	
1				10			282	06		288	1	PAID IN FULL	JUL 29 1960					2 88							11926
2				10			282	06		288	2	PAID IN FULL	JUL 29 1960	16244				2 88							" On 28 lots
3				10			282	06		288	3	PAID IN FULL	JUL 29 1960					2 88							"
4				104			2940	64		3004	4	Balance Paid / Part Paid	SEP 23 1960 / MAY 21 1960	16445 / 12257		15 04		15 00							11922
5				125			3534	78		3612	5	PAID IN FULL	MAY 26 1960	12324		36 12									11924
6				148			4184	92		4276	6	PAID IN FULL	FEB 11 1960	866	42 76										10053
7				256			7236	160		7396	7	PAID IN FULL	MAY 26 1960	12334		73 96									11923
8				136			3844	84		3928	8	PAID IN FULL	MAY 18 1960	7117		39 28									11927
9				116			3278	72		3350	9	PAID IN FULL	MAY 18 1960			33 50									11929
10				210			5936	130		6066	10	PAID IN FULL	MAY 18 1960	7101		60 66									"
11				67			1894	42		1936	11	PAID IN FULL	MAY 26 1960	12322		19 36									11921
12				3			84	02		86	12	PAID IN FULL	MAY 23 1960	12112		86									11935
13											13														
14											14														
15											15														
16											16														
17											17														
18											18														
19											19														
20											20														
				1195			33776	74		34518					42 76	278 78		23 67							

Assessment Roll and Tax List of Real Property in the Town of Shingobee,

Form 50 — MILLER-DAVIS CO., MINNEAPOLIS

* Indicate Type of Property: R-Residential, C-Commercial, I-Industrial, U-Utility, F-Farm, L-Lakeshore, T-Timber, M-Mineral

	IN WHOSE NAME ASSESSED	TO WHOM TRANSFERRED	DESCRIPTION OF PROPERTY: SUBDIVISION	Sec. or Lot	Town or Block	Rng.	Number of Acres of Land: Acres	100ths	No. School District	Indicates Homestead Tax Re	Indicates Agricultural Tax Re	Indicates Type of Property	TRUE AND FULL VALUATIONS: LAND Exclusive of Structures Improvements	BUILDINGS and Other Structures	MACHINERY Permanently Attached to Real Estate	TOTAL True and Full Value	ASSESSED VALUATIONS: RURAL: Homestead Up to $4,000 20%	RURAL: Over $4,000 and Non-Homestead 33⅓%	ALL OTHER: Timber Land Class 3c 20%	ALL OTHER: Homestead Up to $4,000 25%	ALL OTHER: Over $4,000 and Non-Homestead 40%	ALL OTHER: MACHINERY Permanently Attached to Real Estate 33⅓%	TOTAL ASSESSED VALUE	Total Assessed Value as Equalized by the Board of Review	FINAL EQUALIZED VALUE	REMARKS
													Dollars	Dollars	Dollars	Dollars	Dollars	Dollars	Dollars	Dollars	Dollars	Dollars	Dollars	Dollars	Dollars	
			Breezy Point Lots 4 & 5 Sec. 25-142-31																							
1	Vern S. & Mae M. Christian			1					1	117	No	No	L													
2	" " "			2							"	"	"													
3	" " "			3							"	"	"													
4	J. R. & Amanda Chumley			4							"	"	"													
5	Albert & Selma M. Dalzell			5							"	"	"													
6	" " "			6							"	"	"													
7	" " "			7							"	"	"													
8	" " "			8							"	"	"													
9	" " "			9							"	"	"													
10	Raymond & Josephine Hoffbeckle			10							"	"	"													
11	" " "			11							"	"	"													
12	Lyle & Dorothy Goodburn			12							"	"	"													
13	" " "			13							"	"	"													
14	" " "			14							"	"	"													
15	Joyce & Anna Goodburn			15							"	"	"													
16	" " "			16							"	"	"													
17	" " "			17							"	"	"													
18	" " "			18							"	"	"													
19	A. A. Aitken			19							"	"	"													
20																										

1050 acres leased U.S.

865

	SOLD FOR TAXES	VALUATIONS BY SCHOOL DISTRICTS AS EQUALIZED BY DEPARTMENT OF TAXATION: District No. ..... Rate ..... Mills	District No. ..... Rate ..... Mills	District No. ..... Rate ..... Mills	Tax including State Homestead ..... Mills	State Tax on Non-Homestead (6.22) ..... Mills	SPECIAL TAXES	TOTAL TAXES		PAID	WHEN PAID: Month	Day	Year	Number of Receipt	March Settlement 1960	June Settlement 1960	Penalty	November Settlement 1960	Penalty	Collections to First Monday in January 1961	Penalty	Delinquent on First Monday in January 1961	Total Delinquent Tax and Penalty	REMARKS
		Dollars	Dollars	Dollars	$ cts.	$ cts.	$ cts.	$ cts.							$ cts.	$ cts.	$ cts.	$ cts.	$ cts.	$ cts.	$ cts.	$ cts.	$ cts.	
				Mahnomen No. 119																				
1			15		424	10		434	1	PAID IN FULL	MAY	16	1960	8572		434								
2			15		424	10		434	2	PAID IN FULL	MAY	16	1960			434								
3			15		424	10		434	3	PAID IN FULL	MAY	16	1960			434								
4			15		424	10		434	4	PAID IN FULL	MAY	23	1960	12119		434								
5			15		424	10		434	5	PAID IN FULL	MAY	23	1960			434								
6			15		424	10		434	6	PAID IN FULL	MAY	23	1960			434								
7			15		424	10		434	7	PAID IN FULL	MAY	23	1960	12118		434								
8			15		424	10		434	8	PAID IN FULL	MAY	23	1960			434								
9			15		424	10		434	9	PAID IN FULL	MAY	23	1960			434								
10			15		424	10		434	10	PAID IN FULL	MAY	26	1960	10035		434								
11			15		424	10		434	11	PAID IN FULL	MAY	26	1960			434								
12			15		424	10		434	12	PAID IN FULL	APR	18	1960			434								
13			15		424	10		434	13	PAID IN FULL	APR	18	1960	5878		434								
14			15		424	10		434	14	PAID IN FULL	APR	18	1960			434								
15			15		424	10		434	15	PAID IN FULL	MAY	16	1960											
16			15		424	10		434	16	PAID IN FULL	MAY	16	1960	3522										
17			365		10318	228		10546	17	PAID IN FULL	MAY	16	1960			118.48								
18			15		424	10		434	18	PAID IN FULL	MAY	16	1960											
19			156		4410	98		4508	19	PAID IN FULL	APR	18	1960	5896		4508								
20									20															
			776		21936	496		22432								22432								

Assessment Roll and Tax List of Real Property in the Town of Shingobee, Cass County, Minnesota, for Taxes for the Year 1959.

Form 5C MILLER-DAVIS CO., MINNEAPOLIS

*Indicate Type of Property: R-Residential, C-Commercial, I-Industrial, U-Utility, F-Farm, L-Lakeshore, T-Timber, M-Mineral

IN WHOSE NAME ASSESSED	TO WHOM TRANSFERRED	DESCRIPTION OF PROPERTY: SUBDIVISION	Sec. or Lot	Town or Block	Reg.	Number of Acres of Land (Acres / 100ths)	No. School District	Indicate Homestead Yes or No	Indicate Applicability Yes or No	Indicate Type of Prop.	TRUE AND FULL VALUATIONS: LAND Exclusive of Structures and Improvements	BUILDINGS and Other Structures	MACHINERY Permanently Attached to Real Estate	TOTAL True and Full Value	ASSESSED VALUATIONS: RURAL: Homestead Up to $4,000 20%	RURAL: Over $4,000 and Non-Homestead 33⅓%	ALL OTHER: Timber Land Class 2c 20%	ALL OTHER: Homestead Up to $4,000 25%	ALL OTHER: Over $4,000 and Non-Homestead 40%	MACHINERY Permanently Attached to Real Estate 33⅓%	TOTAL ASSESSED VALUE	Total Assessed Value as Equalized by the Board of Review	FINAL EQUALIZED VALUE
						Acres					Dollars	Dollars	Dollars	Dollars	Dollars	Dollars	Dollars	Dollars	Dollars	Dollars	Dollars	Dollars	Dollars
W. W. & Edna J. Waymack		Breezy Point	20				# 119	No	No	L													
" " "		"	21					"	"	"													
" " "		"	22					"	"	"													
" " "		"	23					"	"	"													
" " "		"	24					"	"	"													
" " "		"	25					"	"	"													
Olive M. Donaldson		"	26					"	"	"													
Chas. H. & Olive M. Donaldson		"	27					"	"	"													
Vernon L. McCreary		"	28					"	"	"													
" "		"	29					"	"	"													
" "		"	30					"	"	"													
Jos. J. & Ella Peyditz		"	31					"	"	"													
Maynard A. & Georgia M. Wood		"	32					"	"	"													
" "		"	33					"	"	"													
" "		"	34					"	"	"													
Carl A. & Cora A. Lagerson		"	35					"	"	"													
" "		"	36					"	"	"													

VALUATIONS BY SCHOOL DISTRICTS AS EQUALIZED BY DEPARTMENT OF TAXATION

SOLD FOR TAXES	District No. ..... Rate ..... Mills	District No. ..... Rate ..... Mills	District No. 119 Rate 67.24 Mills	District No. ..... Rate ..... Mills	District No. ..... Rate ..... Mills	District No. ..... Rate ..... Mills	Tax including State Homestead	State Tax on Non-Homestead 6.24 Mills	SPECIAL TAXES	TOTAL TAXES		PAID	WHEN PAID Month Day Year	Number of Receipt	March Settlement 1960	June Settlement 1960	Penalty	November Settlement 1960	Penalty	Collections to First Monday in January 1961	Penalty	Delinquent on First Monday in January 1961	Total Delinquent Tax and Penalty	REMARKS
	Dollars	Dollars	Dollars	Dollars	Dollars	Dollars	$ cts.	$ cts.	$ cts.	$ cts.					$ cts.	$ cts.	$ cts.	$ cts.	$ cts.	$ cts.	$ cts.	$ cts.	$ cts.	
1			15				424	10		434	1	PAID IN FULL	MAY 18 1960			4 34								11707
2			15				424	10		434	2	PAID IN FULL	MAY 18 1960			4 34								"
3			15				424	10		434	3	PAID IN FULL	MAY 18 1960			4 34								"
4			477				13484	296		13780	4	PAID IN FULL	MAY 18 1960	7107		137 80								"
5			15				424	10		434	5	PAID IN FULL	MAY 18 1960			4 34								"
6			15				424	10		434	6	PAID IN FULL	MAY 18 1960			4 34								"
7			15				424	10		434	7	PAID IN FULL	JAN 25 1960	168	4 34									10056
8			195				5512	122		5634	8	PAID IN FULL	JAN 25 1960		56 34									"
9			149				4212	92		4304	9	1st HALF PAID	AUG 11 1960	11621				21 52	Ralph 3/7/61					
10			20				566	12		578	10	1st HALF PAID	AUG 11 1960					2 89	~~(1959 2367 #568~~					
11			20				566	12		578	11	1st HALF PAID	AUG 11 1960					2 89	~~130 int 3303~~					
12			374				10572	232		10804	12	PAID IN FULL	JUL 29 1960	6243				108 04	DR #33016	2 16				11900.
13			20				566	12		578	13	PAID IN FULL	MAY 31 1960											11901
14			264				7462	164		7626	14	PAID IN FULL	MAY 31 1960	1261		87 32								"
15			20				566	12		578	15	PAID IN FULL	MAY 31 1960											"
16			320				9046	200		9246	16	2nd HALF PAID 1st HALF PAID	OCT 25 1960 MAY 17 1960	1816		46 13		49 12						11909
17			20				566	12		578	17	2nd HALF PAID 1st HALF PAID	OCT 25 1960 MAY 17 1960	762		2 89								"
18											18													
19											19													
20											20													
			1269				56662	1246		56888					2267	29644		1846				2030		

Assessment Roll and Tax List of Real Property in the Town of Shingobee, Cass County, Minnesota, for Taxes for the Year 1959.

Form 5C MILLER-DAVIS CO., MINNEAPOLIS

* Indicate Type of Property: R-Residential, C-Commercial, I-Industrial, U-Utility, F-Farm, L-Lakeshore, T-Timber, M-Mineral

In Whose Name Assessed	To Whom Transferred	Description of Property: Subdivision	Sec. or Lot	Town or Block	Rng.	Number of Acres of Land: Acres	100ths	No. School District	Indicate Homestead Yes or No	Indicate Agricultural Yes or No	Indicate Type of Property*	True and Full Valuations: Land Exclusive of Structures and Improvements (Dollars)	Buildings and Other Structures (Dollars)	Machinery Permanently Attached to Real Estate (Dollars)	Total True and Full Value (Dollars)	Assessed Valuations: Rural: Homestead Up to $4,000 20% (Dollars)	Rural: Over $4,000 and Non-Homestead 33⅓% (Dollars)	All Other: Timber Land Class 2c 20% (Dollars)	All Other: Homestead Up to $4,000 25% (Dollars)	All Other: Over $4,000 and Non-Homestead 40% (Dollars)	All Other: Machinery Permanently Attached to Real Estate 33⅓% (Dollars)	Total Assessed Value (Dollars)	Total Assessed Value as Equalized by the Board of Review (Dollars)	Final Equalized Value (Dollars)
Theodore P. & Ella H. Rasmussen		Crescent Beach Part of Lot 3	25	141	31			# 119	Yes for year	No	R													
" " "			1								C													
" " "			2								L													
" " "			3								C													
" " "			4								C													
" " "			5								C													
" " "			6								C													
Helen McGinnis & Daniel Bertand DeLuzy			7								R													
Clinton J. & Margaret Adams			8								L													
" " "			9								L													
Roscoe A. & Rose M. Kelly			10								L													
" " "			11								C													
" " "			12								C													
" " "			13								L													
Lorraine G. Jensen			14								C													
Lynette E. Lodde			15								L													
" " "			16								R													
Dermit W. & Oriole E. Christianson		E. 10 ft of Lot 16 & all " 17	17								L													
J. B. & Mary Allen			18								L													
" "			19								L													
Alice L. Jensen			20								L													

Cass County, Minnesota, for Taxes for the Year 1959.

	Valuations by School Districts as Equalized by Department of Taxation: District No. ..... Rate ..... Mills	District No. ..... Rate ..... Mills	District No. ..... Rate ..... Mills	District No. ..... Rate ..... Mills	District No. ..... Rate ..... Mills	District No. ..... Rate ..... Mills	Tax Including State Homestead ..... Mills	State Tax on Non-Homestead 6.22 ..... Mills	Special Taxes	Total Taxes		Paid	When Paid: Month	Day	Year	Number of Receipt	March Settlement 1960	June Settlement 1960	Penalty	November Settlement 1960	Penalty	Collections to First Monday in January 1961	Penalty	Delinquent on First Monday in January 1961	Total Delinquent Tax and Penalty	Remarks
	Dollars	Dollars	Dollars	Dollars	Dollars	Dollars	$ cts.	$ cts.	$ cts.	$ cts.							$ cts.	$ cts.	$ cts.	$ cts.	$ cts.	$ cts.	$ cts.	$ cts.	$ cts.	
1							59 36			59 36	1	PAID IN FULL	APR	13	1960			59 36								
2			# 210 # 65 246				89 94	1 54		89 46	2	PAID IN FULL	APR	13	1960			89 46								
3			28				7 92	18		8 10	3	PAID IN FULL	APR	13	1960	4643		8 10								
4			151				43 68	94		43 62	4	PAID IN FULL	APR	13	1960			43 62								
5			151				43 68	94		43 62	5	PAID IN FULL	APR	13	1960			43 62								
6			151				43 68	94		43 62	6	PAID IN FULL	APR	13	1960			43 62								
7			# 201				56 88			56 82	7	PAID IN FULL	MAY	19	1960	12015		56 82								
8			213				61 20	1 32		61 52	8	PAID IN FULL	MAY	31	1960											11873
9			107				30 24	66		30 90	9	PAID IN FULL	MAY	31	1960	11267		92 42								11874
10			122				34 48	76		35 24	10	PAID IN FULL	MAY	31	1960			35 24								"
11			# 100 130				65 02	80		65 82	11	PAID IN FULL	MAY	31	1960			65 82								11876
12			259				73 22	1 62		74 84	12	PAID IN FULL	MAY	31	1960	12209		74 84								"
13			28				7 92	18		8 10	13	PAID IN FULL	MAY	31	1960			8 10								"
14			160				45 22	1 00		46 22	14	PAID IN FULL	MAY	16	1960	8569		46 22								11878
15			28				7 92	18		8 10	15	PAID IN FULL	MAY	31	1960	12165										11882
16			# 179				50 60			50 60	16	PAID IN FULL	MAY	31	1960			58 90								"
17			283				80 00	1 76		81 76	17	PAID IN FULL	MAY	31	1960	12168		81 76								11884
18			373				105 44	2 32		107 76	18	Balance Due Prior Year	OCT	31	1960	12254										11897
19			28				7 92	18		8 10	19	Balance Due Prior Year	OCT	31	1960	8568		58 93		56 93						"
20			224				63 32	1 40		64 72	20	PAID IN FULL	MAY	16	1960	8570		64 72								11899
			4 752 2 282 345				971 56	16 72		988 28								931 87		56 93						

Assessment Roll and Tax List of Real Property in the Town of Shingobee

Form 5C Miller-Davis Co., Minneapolis

* Indicate Type of Property: R-Residential, C-Commercial, I-Industrial, U-Utility, F-Farm, L-Lakeshore, T-Timber, M-Mineral

	In Whose Name Assessed	To Whom Transferred	Description of Property: Subdivision	Sec. or Lot	Town or Block	Rng.	Number of Acres of Land (Acres / 100ths)	No. School District	Indicate Homestead Yes or No	Indicate Agricultural Yes or No	Indicate Type of Property*	True and Full Valuations: Land Exclusive of Structures and Improvements (Dollars)	Buildings and Other Structures (Dollars)	Machinery Permanently Attached to Real Estate (Dollars)	Total True and Full Value (Dollars)	Assessed Valuations, Rural: Homestead Up to $4,000 20% (Dollars)	Rural: Over $4,000 and Non-Homestead 33⅓% (Dollars)	All Other: Timber Land Classified 20% (Dollars)	All Other: Homestead Up to $4,000 25% (Dollars)	All Other: Over $4,000 and Non-Homestead 40% (Dollars)	All Other: Machinery Permanently Attached to Real Estate 33⅓% (Dollars)	Total Assessed Value (Dollars)	Total Amount Equalized by Equalization Board of Review (Dollars)	Final Equalized Value (Dollars)
1	Roy M. & Bernice Morell		Crescent Beach	21	1			119	No	No	C													
2	" " "			22					yes	"	L													
3	" " "			23					No	"	C													
4	Frank & Elizabeth Shrechfield			24					No	"	L													
5	" " "			25					No	"	R													
6	" " "			26 less E.15					No	"	R													
7	Harold H. & Sylvia Haase		E.15 of Lot	26					No	"	R													
8	Agnes Lockman			1	2				yes	"	L													
9	" "			2					yes	"	L													
10	" "			3					yes	"	"													
11	" "			4					yes	"	"													
12	" "			5					yes	"	"													
13																								
14																								
15																								
16																								
17																								
18																								
19																								
20																								

	Valuations by School Districts as Equalized by Department of Taxation: District No. ..... Rate ..... Mills (Dollars)	District No. ..... Rate ..... Mills (Dollars)	District No. 119 Rate 67 Mills (Dollars)	District No. ..... Rate ..... Mills (Dollars)	District No. ..... Rate ..... Mills (Dollars)	Tax Including State Homestead ..... Mills ($ cts.)	State Tax on Non-Homestead 6.25 Mills ($ cts.)	Special Taxes ($ cts.)	Total Taxes ($ cts.)		Paid	When Paid: Month	Day	Year	Number of Receipt	March Settlement 1960 ($ cts.)	June Settlement 1960 ($ cts.)	Penalty ($ cts.)	November Settlement 1960 ($ cts.)	Penalty ($ cts.)	Collections to Five Monday in January 1961 ($ cts.)	Penalty ($ cts.)	Delinquent on First Monday in January 1961 ($ cts.)	Total Delinquent Tax and Penalty ($ cts.)	Remarks
1			H 100 / 125			6260	78		6438	1	PAID IN FULL	APR	18	1960			6438								11281
2			118			3336	74		3410	2	PAID IN FULL	APR	18	1960	7444		3410								"
3			118			3336	74		3410	3	PAID IN FULL	APR	18	1960			3410								"
4			28			792	18		810	4	PAID IN FULL	MAY	23	1960			810								11757
5			710			20070	442		20512	5	PAID IN FULL	MAY	23	1960	12184		20512								"
6			99			2798	62		2860	6	PAID IN FULL	MAY	23	1960			2860								"
7			358			10120	222		10342	7	PAID IN FULL	MAY	16	1960	8555		10342								11964
8			H 13			368			368	8	PAID IN FULL	APR	13	1960			368								11761
9			H 13			368			368	9	PAID IN FULL	APR	13	1960			368								"
10			H 13			368			368	10	PAID IN FULL	APR	13	1960			368								"
11			H 13			368			368	11	PAID IN FULL	APR	13	1960	4642		368								"
12			H 13			368			368	12	PAID IN FULL	APR	13	1960			368								"
13										13															
14										14															
15										15															
16										16															
17										17															
18										18															
19										19															
20										20															
			H 165 / 1556 / 1721			48652	970		49622								49622								

Assessment Roll and Tax List of Real Property in the Town of Shingobee

Form 5C MILLER-DAVIS CO., MINNEAPOLIS

* Indicate Type of Property: R-Residential, C-Commercial, I-Industrial, U-Utility, F-Farm, L-Lakeshore, T-Timber, M-Mineral

Subdivision: Crescent Beach, 1st Addn — Part of Lot 3 Sec. 26-141-31

In Whose Name Assessed	To Whom Transferred		Sec. or Lot	Town or Block	Rng.	Acres	100ths	No. School District	Homestead Yes or No	Agricultural Yes or No	Type of Property	Land (Dollars)	Buildings (Dollars)	Machinery (Dollars)	Total True and Full Value (Dollars)	Rural Homestead Up to $4,000 20%	Rural Over $4,000 and Non-Homestead 33⅓%	Timber Land Class 2c 20%	All Other Homestead Up to $4,000 25%	Over $4,000 and Non-Homestead 40%	Machinery 33⅓%	Total Assessed Value	Total Assessed Value as Equalized by the Board of Review	Final Equalized Value
Ruth C. & Owen C. Waychoff		1	27					# 119	No	No	L													
Ethel B. Burns		2	28						yes	"	R													
Harry L. & Florence Storms Young		3	29						yes	"	R													
Edmund C. & Mathilda J. Thomas		4	30						yes	"	R													
" " "		5	31						yes	"	R													
" " "		6	32						No yes	"	C													
F. A. Ruby Torrey		7	33						No	"	L													

Cass County, Minnesota, for Taxes for the Year 1959.

	Sold for Taxes	District No. Rate Mills (Dollars)	District No. Rate Mills (Dollars)	District No. Rate Mills (Dollars)	District No. 119 Rate 67.98 Mills (Dollars)	District No. Rate Mills (Dollars)	District No. Rate Mills (Dollars)	Tax including State Homestead Mills	State Tax on Non-Homestead 6.22 Mills	Special Taxes	Total Taxes		Paid	When Paid (Month Day Year)	Number of Receipt	March Settlement 1960	June Settlement 1960	Penalty	November Settlement 1960	Penalty	Collections to First Monday in January 1961	Penalty	Delinquent on First Monday in January 1961	Total Delinquent Tax and Penalty	Remarks
1					28			7 92	18		8 10	1	PAID IN FULL	MAY 31 1960	11266		8 10								11875
2					H 263			74 34			74 34	2	PAID IN FULL	MAY 2 1960	4797		74 34								11793.
3					H 117			33 08			33 08	3	PAID IN FULL	MAY 31 1960	15768		33 08								10048.
4					H 18			5 08			5 08	4	PAID IN FULL	JAN 26 1960											10033
5					H 18			5 08			5 08	5	PAID IN FULL	JAN 26 1960	2409	142 62									"
6					H 300 165			131 44	1 02		132 46	6	PAID IN FULL	JAN 26 1960											"
7	SOLD FOR TAXES				82			23 18	52		23 70	7	PAID IN FULL	MAY 31 1960	11248		23 70								15629
					# 716 275 991			280 12	1 72		281 84					142 62	139 22								

Assessment Roll and Tax List of Real Property in the Town of Shingobee, Cass County, Minnesota, for Taxes for the Year 1959.

Form 3C — MILLER-DAVIS CO., MINNEAPOLIS

* Indicate Type of Property: R-Residential, C-Commercial, I-Industrial, U-Utility, F-Farm, L-Lakeshore, T-Timber, M-Mineral

	In Whose Name Assessed	To Whom Transferred	Description of Property: Subdivision	Sec. or Lot	Town or Block	Reg.	Number of Acres of Land (Acres / 100ths)	No. School District	Indicate Homestead Tax as Yes or No	Indicate Agricultural Tax as Yes or No	Indicate Type of Property*	True and Full Valuations: Land Exclusive of Structures and Improvements (Dollars)	Buildings and Other Structures (Dollars)	Machinery Permanently Attached to Real Estate (Dollars)	Total True and Full Value (Dollars)	Assessed Valuations: Rural: Homestead Up to $4,000 20% (Dollars)	Rural: Over $4,000 and Non-Homestead 33⅓% (Dollars)	All Other: Timber Land Class 3a 20% (Dollars)	All Other: Homestead Up to $4,000 25% (Dollars)	All Other: Over $4,000 and Non-Homestead 40% (Dollars)	All Other: Machinery Permanently Attached to Real Estate 33⅓% (Dollars)	Total Assessed Value (Dollars)	Total Assessed Value as Equalized by the Board of Review (Dollars)	Final Equalized Value (Dollars)
			Wa Ba Na Ne Bay All of Lot 1 - Sec. 13-142-31																					
1	U. S. of America			1				# 119																
2	U. S. of America			2																				
3	U. S. of America			3																				
4	U. S. of America			4																				
5	U. S. of America			5																				
6	U. S. of America			6																				
7	U. S. of America			7																				
8	U. S. of America			8																				
9	Earl Johnson			9					No	No	T													
10	E. Troy Bratton	Andrew K. Wagner		10					"	"	"													
11	Edwin J. Lorraine Carner			11					"	"	"													
12	Robt D. Tuck & one Tab. Wa-A-Shog-Obe			12					"	"	"													
13	U. S. of America			13					"	"	"													
14	U. S. of America			14					"															
15	Pearl J. Anderson			15					"	"	"													
16	" "			16					"	"	"													
17	U. S. of America			17																				
18	U. S. of America			18																				
19	U. S. of America			19																				
20	U. S. of America			20																				

	Sold for Taxes	Valuations by School Districts as Equalized by Department of Taxation: District No. ..... Rate ..... Mills	District No. ..... Rate ..... Mills	District No. ..... Rate ..... Mills	District No. 119 Rate 64 Mills	District No. ..... Rate ..... Mills	District No. ..... Rate ..... Mills	Tax including State Homestead ..... Mills ($ cts.)	State Tax on Non-Homestead 62.21 Mills ($ cts.)	Special Taxes ($ cts.)	Total Taxes ($ cts.)		Paid	When Paid: Month	Day	Year	Number of Receipt	March Settlement 1960 ($ cts.)	June Settlement 1960 ($ cts.)	Penalty ($ cts.)	November Settlement 1960 ($ cts.)	Penalty ($ cts.)	Collections to First Monday in January 1961 ($ cts.)	Penalty ($ cts.)	Delinquent on First Monday in January 1961 ($ cts.)	Total Delinquent Tax and Penalty ($ cts.)	Remarks
1												1															
2												2															
3												3															
4												4															
5												5															
6												6															
7												7															
8												8															
9			24					678	14		692	9	PAID IN FULL	FEB	16	1960	980	6 72									
10			10					282	06		288	10	PAID IN FULL	MAY	23	1960	9822		2 88								11893.
11			10					282	06		288	11	PAID IN FULL	MAY	31	1960	12 63		2 88								11929 - marked
12	BILLED TAXES		10					282	06		288	12	PAID IN FULL	SEP	22	1960	1314				2 88	09					11892 -
13												13															
14												14															
15			10					282	06		288	15	PAID IN FULL	MAY	4	1960	13999		2 88								
16			10					282	06		288	16	PAID IN FULL	MAY	4	1960			2 88								11892
17												17															
18												18															
19												19															
20												20															
			74					2088	44		2132							6922	11 52		2 88						

Assessment Roll and Tax List of Real Property in the Town of Shingobee, Cass County, Minnesota, for Taxes for the Year 1959.

Form 3C MILLER-DAVIS CO., MINNEAPOLIS

* Indicate Type of Property: R-Residential, C-Commercial, I-Industrial, U-Utility, F-Farm, L-Lakeshore, T-Timber, M-Mineral

	IN WHOSE NAME ASSESSED	TO WHOM TRANSFERRED	DESCRIPTION OF PROPERTY: SUBDIVISION (Wa Ba Na Ne Bay)	Sec. or Lot	Town or Block	Rng.	Number of Acres of Land: Acres	100ths	Indicates Homestead Tax or No	Indicates Agricultural Tax or No	Indicates Type of Property	TRUE AND FULL VALUATIONS: LAND Exclusive of Structures and Improvements (Dollars)	BUILDINGS and Other Structures (Dollars)	MACHINERY Permanently Attached to Real Estate (Dollars)	TOTAL True and Full Value (Dollars)	ASSESSED VALUATIONS: RURAL: Homestead Up to $4,000 20% (Dollars)	RURAL: Over $4,000 and Non-Homestead 33⅓% (Dollars)	ALL OTHER: Timber Land Class 3e 20% (Dollars)	ALL OTHER: Homestead Up to $4,000 25% (Dollars)	ALL OTHER: Over $4,000 and Non-Homestead 40% (Dollars)	MACHINERY Permanently Attached to Real Estate 33⅓% (Dollars)	TOTAL ASSESSED VALUE (Dollars)	Total Assessed Value as Equalized by the Board of Review (Dollars)	FINAL EQUALIZED VALUE (Dollars)
1	U. S. of America			21																				
2	U. S. of America			22																				
3	U. S. of America			23																				
4	U. S. of America			24																				
5	U. S. of America			25																				
6	U. S. of America			26																				
7																								
8																								
9																								
10																								
11																								
12																								
13																								
14																								
15																								
16																								
17																								
18																								
19																								
20																								

	SOLD FOR TAXES	VALUATIONS BY SCHOOL DISTRICTS AS EQUALIZED BY DEPARTMENT OF TAXATION: District No. ..... Rate ..... Mills (Dollars)	District No. ..... Rate ..... Mills (Dollars)	District No. ..... Rate ..... Mills (Dollars)	District No. ..... Rate ..... Mills (Dollars)	District No. ..... Rate ..... Mills (Dollars)	District No. ..... Rate ..... Mills (Dollars)	Tax including State Homestead ..... Mills ($ cts.)	State Tax on Non-Homestead ..... Mills ($ cts.)	SPECIAL TAXES ($ cts.)	TOTAL TAXES ($ cts.)		PAID	WHEN PAID: Month Day Year	Number of Receipt	March Settlement 1960 ($ cts.)	June Settlement 1960 ($ cts.)	Penalty ($ cts.)	November Settlement 1960 ($ cts.)	Penalty ($ cts.)	Collections to First Monday in January 1961 ($ cts.)	Penalty ($ cts.)	Delinquent on First Monday in January 1961 ($ cts.)	Total Delinquent Tax and Penalty ($ cts.)	REMARKS
1												1													
2												2													
3												3													
4												4													
5												5													
6												6													
7												7													
8												8													
9												9													
10												10													
11												11													
12												12													
13												13													
14												14													
15												15													
16												16													
17												17													
18												18													
19												19													
20												20													

Assessment Roll and Tax List of Real Property in the Town of Shingobee, Cass County, Minnesota, for Taxes for the Year 1959.

Form 5C · HILLS-DAVIS CO., MINNEAPOLIS

* Indicate Type of Property: R-Residential, C-Commercial, I-Industrial, U-Utility, F-Farm, L-Lakeshore, T-Timber, M-Mineral

In Whose Name Assessed	To Whom Transferred	Description of Property: Subdivision	Sec. or Lot	Town or Block	Rng.	Number of Acres of Land (Acres / Units)	Sec. School District	Indicate Homestead Tax or No	Indicate Agricultural Tax or No	Indicate Type of Property	True and Full Valuations: Land Exclusive of Structures and Improvements	Buildings and Other Structures	Machinery Permanently Attached to Real Estate	Total True and Full Value	Assessed Valuations: Rural: Homestead Up to $4,000 20%	Rural: Over $4,000 and Non-Homestead 33⅓%	All Other: Timber Land Class 3a 20%	All Other: Homestead Up to $4,000 25%	All Other: Over $4,000 and Non-Homestead 40%	All Other: Machinery Permanently Attached to Real Estate 33⅓%	Total Assessed Value	Total Assessed Value as Equalized by the Board of Review	Final Equalized Value
											Dollars	Dollars	Dollars	Dollars	Dollars	Dollars	Dollars	Dollars	Dollars	Dollars	Dollars	Dollars	Dollars
A. N. Meland		Sunrise Heights	1				119	No	No	T													
" "			2					"	"	"													
" "			3					"	"	"													
" "			4					"	"	"													
" "			5					"	"	"													
" "			6					"	"	"													
" "			7					"	"	"													
" "			8					"	"	"													
" "			9					"	"	"													
" "			10			10 less Sub't		"	"	"													
George & Patricia Engelberg		Sub't of	11			10		yes	"	R													
" " "			12			11		"	"	T													
" " "			13			12		"	"	"													
" " "			14			13		"	"	R													
Eldorene Weiss			15			14		No	"	T													
Eldorene Weiss			16			15		"	"	"													
" "			17			16		"	"	"													
			18																				
			19																				
			20																				

Valuations by School Districts as Equalized by Department of Taxation: District No. 11 Rate 66.12 Mills

Sold for Taxes	District No. — Rate — Mills	District No. — Rate — Mills	District No. 11 Rate 66.12 Mills	District No. — Rate — Mills	District No. — Rate — Mills	Tax including State Homestead	State Tax on Non-Homestead 6.22 Mills	Special Taxes	Total Taxes	Paid	When Paid (Month Day Year)	Number of Receipt	March Settlement 1960	June Settlement 1960	Penalty	November Settlement 1960	Penalty	Collections to First Monday in January 1961	Penalty	Delinquent on First Monday in January 1961	Total Delinquent Tax and Penalty	Remarks
	Dollars	Dollars	Dollars	Dollars	Dollars	$ cts.	$ cts.	$ cts.	$ cts.				$ cts.	$ cts.	$ cts.	$ cts.	$ cts.	$ cts.	$ cts.	$ cts.	$ cts.	
			20			566	12		578	2nd HALF PAID	OCT 25 1960											
										1st Half Paid	MAY 16 1960											
			20			566	12		578	2nd HALF PAID	OCT 25 1960											11924
										1st Half Paid	MAY 16 1960											
			20			566	12		578	2nd HALF PAID	OCT 25 1960											
										1st Half Paid	MAY 16 1960											
			20			566	12		578	2nd HALF PAID	OCT 25 1960											
										1st Half Paid	MAY 16 1960	15156										
			20			566	12		578	2nd HALF PAID	OCT 25 1960	8573		30 34		30 34						
										1st Half Paid	MAY 16 1960											
			20			566	12		578	2nd HALF PAID	OCT 25 1960											
										1st Half Paid	MAY 16 1960											
			20			566	12		578	2nd HALF PAID	OCT 25 1960											
										1st Half Paid	MAY 16 1960											
			20			566	12		578	2nd HALF PAID	OCT 25 1960											
										1st Half Paid	MAY 16 1960											
			20			566	12		578	2nd HALF PAID	OCT 25 1960											
										1st Half Paid	MAY 16 1960											
			30			848	18		866	2nd HALF PAID	OCT 25 1960											
										1st Half Paid	MAY 16 1960											
		# 101				2854			2854	2nd HALF PAID	NOV 14 1960											
										1st Half Paid	MAY 31 1960											
		# 12				340			340	2nd HALF PAID	NOV 14 1960	13259										11891
										1st Half Paid	MAY 31 1960	7110										
		# 12				340			340	2nd HALF PAID	NOV 14 1960											
										1st Half Paid	MAY 31 1960											
		# 56				1582			1582	2nd HALF PAID	NOV 14 1960			28 49				28 45	2 28			
										1st Half Paid	MAY 31 1960											
			20			566	12		578	2nd HALF PAID	NOV 14 1960											
										1st Half Paid	MAY 31 1960											
			20			566	12		578	PAID IN FULL	JUL 11 1960											11889
			20			566	12		578	PAID IN FULL	JUL 11 1960	11422				11 56	23				11974
		H 181																				
		270				1X756	16 32		1X9 18					58 83		41 90		28 45				
		451																				

Assessment Roll and Tax List of Real Property in the Town of Shingobee, Cass County, Minnesota, for Taxes for ~~the Year~~ 1959.

Form 5C MILLER-DAVIS CO., MINNEAPOLIS

* Indicate Type of Property: R-Residential, C-Commercial, I-Industrial, U-Utility, F-Farm, L-Lakeshore, T-Timber, M-Mineral

	In Whose Name Assessed	To Whom Transferred	Description of Property: Subdivision	Sec. or Lot	Town or Block	Rng.	Number of Acres of Land: Acres	100ths	No. School District	Indicate Homestead Tax w or No	Indicate Agricultural Tax w or No	Indicate Type of Property*	True and Full Valuations: Land Exclusive of Structures and Improvements	Buildings and Other Structures	Machinery Permanently Attached to Real Estate	Total True and Full Value	Assessed Valuations: Rural: Homestead Up to $4,000 20%	Over $4,000 and Non-Homestead 33⅓%	All Other: Timber Land Class 3e 20%	Homestead Up to $4,000 25%	Over $4,000 and Non-Homestead 40%	Machinery Permanently Attached to Real Estate 33⅓%	Total Assessed Value	Total Assessed Value as Equalized by the Board of Review	Final Equalized Value
													Dollars	Dollars	Dollars	Dollars	Dollars	Dollars	Dollars	Dollars	Dollars	Dollars	Dollars	Dollars	Dollars
1	Welding A. & Jeanette Johnson		Sunrise Heights	17					46	119	Yes	No	R												
2	" " "			18							"	"	T												
3	" " "			19							"	"	"												
4	" " "			20							"	"	"												
5																									
6																									
7																									
8																									
9																									
10																									
11																									
12																									
13																									
14																									
15																									
16																									
17																									
18																									
19																									
20																									

	Sold for Taxes	Valuations by School Districts as Equalized by Department of Taxation: District No. ..... Rate ..... Mills	District No. ..... Rate ..... Mills	District No. 46 Rate 14 Mills	District No. 14 Rate 13 Mills	District No. ..... Rate ..... Mills	District No. ..... Rate ..... Mills	Tax including State Homestead ..... Mills	State Tax on Non-Homestead ..... Mills	Special Taxes	Total Taxes	Paid	When Paid: Month	Day	Year	Number of Receipt	March Settlement 1960	June Settlement 1960	Penalty	November Settlement 1960	Penalty	Collections to First Monday in January 1961	Penalty	Delinquent on First Monday in January 1961	Total Delinquent Tax and Penalty	Remarks
		Dollars	Dollars	Dollars	Dollars	Dollars	Dollars	$ cts.	$ cts.	$ cts.	$ cts.						$ cts.	$ cts.	$ cts.	$ cts.	$ cts.	$ cts.	$ cts.	$ cts.	$ cts.	
1				H 265				74 40			74 40	PAID IN FULL	MAY	13	1960											
2				H 12				3 40			3 40	PAID IN FULL	MAY	13	1960	3446		85 10								11890
3				H 12				3 40			3 40	PAID IN FULL	MAY	13	1960											
4				H 12				3 40			3 40	PAID IN FULL	MAY	13	1960											
5																										
6																										
7																										
8																										
9																										
10																										
11																										
12																										
13																										
14																										
15																										
16																										
17																										
18																										
19																										
20																										
				H 301				85 10			85 10							85 10								

Assessment Roll and Tax List of Real Property in the Town of Shingobee, Cass County, Minnesota, for Taxes for the Year 1959.

Form 5C MILLER-DAVIS CO., MINNEAPOLIS

* Indicate Type of Property: R-Residential, C-Commercial, I-Industrial, U-Utility, F-Farm, L-Lakeshore, T-Timber, M-Mineral

	IN WHOSE NAME ASSESSED	TO WHOM TRANSFERRED		DESCRIPTION OF PROPERTY: SUBDIVISION	Sec. or Lot	Town or Block	Rng.	Number of Acres of Land: Acres	Units	Sec. School District	Indicate Improvements	Indicate Full Value	Indicate Type of Property	TRUE AND FULL VALUATIONS: LAND Exclusive of Structures Improvements	BUILDINGS and Other Structures	MACHINERY Permanently Attached to Real Estate	TOTAL Top. and Full Value	ASSESSED VALUATIONS: RURAL: Homestead Up to $4,000 20%	Over $4,000 and Non-Homestead 33⅓%	ALL OTHER: Timber Land Class 3a 20%	Homestead Up to $4,000 25%	Over $4,000 and Non-Homestead 40%	MACHINERY Permanently Attached to Real Estate 33⅓%	TOTAL ASSESSED VALUE	Total Assessed Value as Equalized by the Board of Review	FINAL EQUALIZED VALUE
								Dollars						Dollars	Dollars	Dollars	Dollars	Dollars	Dollars	Dollars	Dollars	Dollars	Dollars	Dollars	Dollars	Dollars
1	James W. & Evelyn S. Schwartz			Charlton Beach Lot 3 — 34-141-31 That part of Lot 13 lying N of & Line of Sup. 14-31					#114		no	no	L													
2	Samuel U. & Mildred M. Carpenter			" " 14 "							"	"	"													
3	Arthur B. & Evelyn S. Hunt			" " 15 "							"	"	"													
4	J. M. Brandt			" " 16 "							"	"	"													
5	" "				17						"	"	"													
6	Helen A. Greene	Robert B. Kay			18						"	"	"													
	~~Lewis Hotel~~	~~Jim Brandt~~		part of Lot 19																						
7	~~E. A. Shallow~~	~~Charles Hoch, Jr.~~			19						"	"	"													
8	J. E. Lundgren Jr. & Mabel L. Lundgren				20						"	"	"													
9	Helen A. Greene	Robert B. Kay			21						"	"	"													
10	George E. & Muriel Merten				22						yes	"	R													
11	Earl E. & Zilda O. Ostlund				23						no	"	L													
12	E. Roy Bateman	Robert B. Kay			24						"	"	"													
13	Helen A. Greene	"	"	Uncatch North line located N of Lot	25						"	"	"													
14	Adam S. Greig			Outlot	A	Lakeshell					"	"	"													
15	~~Joe & Josephine Anth. & Vicky~~			"	B	line W. 200' of S. 150'					"	"	"													
16	Alpha L. Moser			W. 200' of S 150' of	B.						yes	"	R													
17	Arthur S. Ostlund				Part of Outlot A																					
18																										
19																										
20																										

	SOLD FOR TAXES	VALUATIONS BY SCHOOL DISTRICTS AS EQUALIZED BY DEPARTMENT OF TAXATION: District No. ..... Rate ..... Mills	District No. ..... Rate ..... Mills	District No. ..... Rate ..... Mills	District No. ..... Rate ..... Mills	District No. ..... Rate ..... Mills	District No. ..... Rate ..... Mills	Tax including State Homestead ..... Mills	State Tax on Non-Homestead 6.22 ..... Mills	SPECIAL TAXES	TOTAL TAXES		PAID	WHEN PAID Month Day Year	Number of Receipt	March Settlement 1960	June Settlement 1960	Penalty	November Settlement 1960	Penalty	Collections to First Monday in January 1961	Penalty	Delinquent on First Monday in January 1961	Total Delinquent Tax and Penalty	REMARKS
		Dollars	Dollars	Dollars	Dollars	Dollars	Dollars	$ cts.	$ cts.	$ cts.	$ cts.				$ cts.	$ cts.	$ cts.	$ cts.	$ cts.	$ cts.	$ cts.	$ cts.	$ cts.		
1				10				282	06		288	1	PAID IN FULL	APR 4 1960	5745		288								
2				10				282	06		288	2	PAID IN FULL	MAY 12 1960	7673		288								
3				10				287	06		288	3	PAID IN FULL	MAY 16 1960	8559		288								
4				15				424	10		434	4	PAID IN FULL	MAY 19 1960	12018		434								
5				400				113.06	2.48		115.54	5	PAID IN FULL	MAY 19 1960			115.54								
6				20				566	12		578	6	PAID IN FULL	AUG 8 1960	11579				578	15					
7				20				566	12		578	7	PAID IN FULL	APR 28 1960	6376		578								
8				20				566	12		578	8	PAID IN FULL	MAY 31 1960	15781		578								
9				20				566	12		578	9	PAID IN FULL	AUG 8 1960	11579				578	15					
10				4166				4692			4692	10	PAID IN FULL	MAY 20 1960	9771		4692								
11				75				2120	46		2166	11	1/2 HALF PAID	~~MAY 31 1960~~	11816 10435		1083		1083						
12				20				566	12		578	12	PAID IN FULL	AUG 8 1960	11579				578	14					
13				20				566	12		578	13	PAID IN FULL	AUG 8 1960					578	14					
14				20				566	12		578	14	PAID IN FULL	MAY 9 1960	3932		578								
15				20				566	12		578	15	PAID IN FULL	MAY 9 1960			578								
16				478				2204			2204	16	PAID IN FULL	MAY 18 1960	7097		2204								
17												17													
18												18													
19												19													
20												20													
				4244																					
				680				26120	418		26538						23143		3395						
				924																					

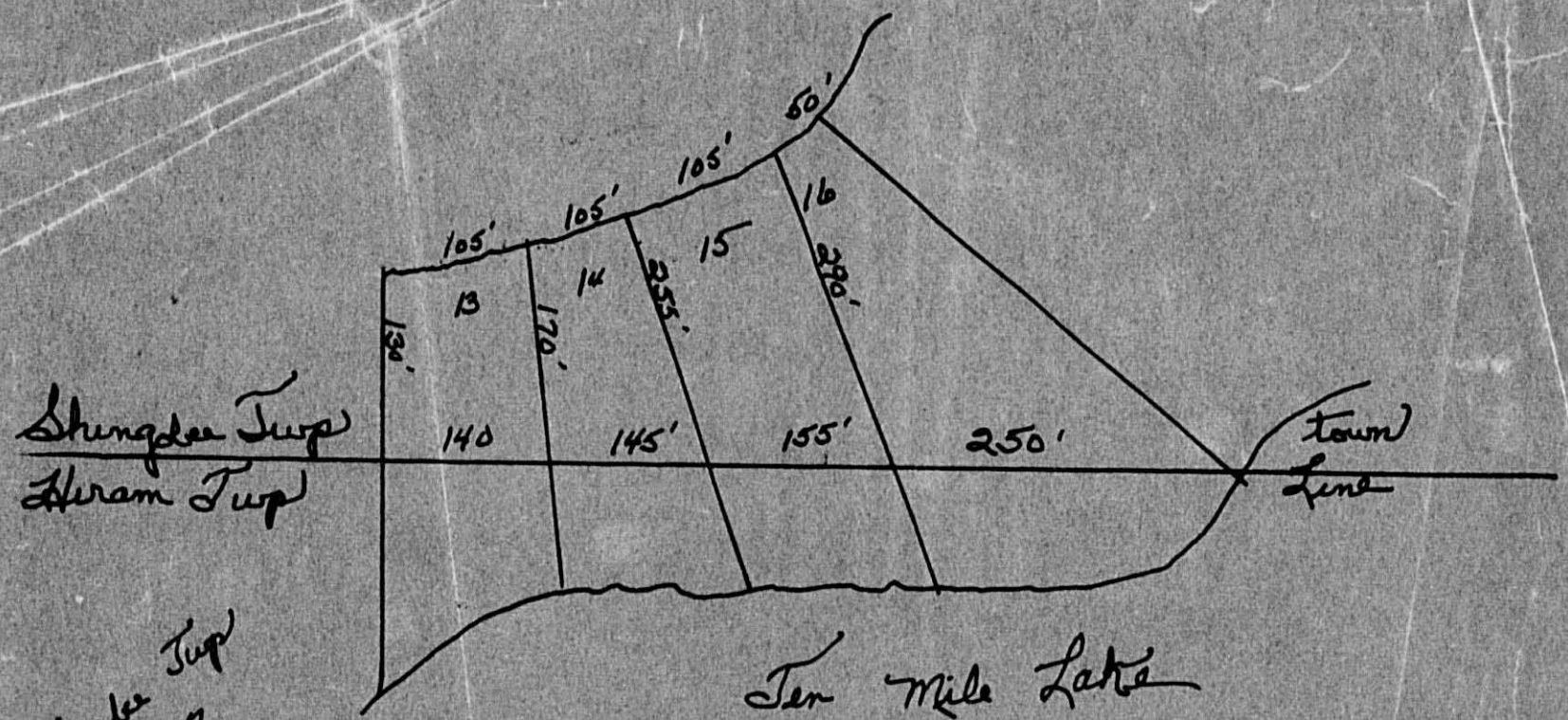

Shingles Twp
1957

Lots 13-14-15-16

Charlton Beach

Assessment Roll and Tax List of Real Property in the Town of Shingalee, Cass County, Minnesota, for Taxes for the Year 1959.

Form 5C — MILLER-DAVIS CO., MINNEAPOLIS

* Indicate Type of Property: R-Residential, C-Commercial, I-Industrial, U-Utility, F-Farm, L-Lakeshore, T-Timber, M-Mineral

	IN WHOSE NAME ASSESSED	TO WHOM TRANSFERRED	DESCRIPTION OF PROPERTY: SUBDIVISION (Smokey's Addn. to Walker)	Sec. or Lot	Town or Block	Rng.	Number of Acres of Land	Indicate Homestead Yes or No	Indicate Agricultural Use Yes or No	Indicate Type of Property*	No. School District	TRUE AND FULL VALUATIONS: LAND (Exclusive of Structures and Improvements)	BUILDINGS and Other Structures	MACHINERY Permanently Attached to Real Estate	TOTAL True and Full Value	ASSESSED VALUATIONS: RURAL: Homestead Up to $4,000 20%	RURAL: Over $4,000 and Non-Homestead 33⅓%	ALL OTHER: Timber Land Class 2c 20%	ALL OTHER: Homestead Up to $4,000 25%	ALL OTHER: Over $4,000 and Non-Homestead 40%	MACHINERY Permanently Attached to Real Estate 33⅓%	TOTAL ASSESSED VALUE	Total Assessed Value as Equalized by the Board of Review	FINAL EQUALIZED VALUE	REMARKS
											#	Dollars	Dollars	Dollars	Dollars	Dollars	Dollars	Dollars	Dollars	Dollars	Dollars	Dollars	Dollars	Dollars	
1	Norman James Iverson		Part of Lot 4 - Sec. 26 - 143 - 30W	1			1 less sold	119	yes	no	T														
2	Shirlan C. & Irene E. Shaw		Part of	1					yes	"	"														
3	Norman James Iverson			2					"	"	"														
4	Lillie " "			3					"	"	G														
5	James Iverson	Norman Iverson & Jeannette Ness		4					"	"	"														
6	Lucia H. Gebrooke			5					"	"	"														
7	Floyd & Lucia H. Gebrooke			4					"	"	T														
8	" " "			7					"	"	"														
9	" " "			8					"	"	"														
10	" " "			9					yes	"	G														
11	" " "			10					"	"	"														
12	Norma Humphrey			11					No	"	T														
13	" "			12					"	"	"														
14	Floyd & Lucia H. Gebrooke			13					yes	"	"														
15	Julius O. & Minnie O. Johnson			14					No	"	"														
16	Norma C. Humphrey			15					yes	"	G														
17	Floyd & Lucia H. Gebrooke			16					"	"	T														
18																									
19																									
20																									

VALUATIONS BY SCHOOL DISTRICTS AS EQUALIZED BY DEPARTMENT OF TAXATION

	District No. ..... Rate ..... Mills	District No. ..... Rate ..... Mills	District No. ..... Rate ..... Mills	District No. 119 Rate 60.4 Mills	District No. ..... Rate ..... Mills	District No. ..... Rate ..... Mills	Tax including State Homestead ..... Mills	State Tax on Non-Homestead 6.2 Mills	SPECIAL TAXES	TOTAL TAXES	PAID	WHEN PAID (Month Day Year)	Number of Receipt	March Settlement 1960	June Settlement 1960	Penalty	November Settlement 1960	Penalty	Collections to First Monday in January 1961	Penalty	Delinquent on First Monday in January 1961	Total Delinquent Tax and Penalty	REMARKS
	Dollars	Dollars	Dollars	Dollars	Dollars	Dollars	$ cts.	$ cts.	$ cts.	$ cts.				$ cts.	$ cts.	$ cts.	$ cts.	$ cts.	$ cts.	$ cts.	$ cts.	$ cts.	
1				H 12			340			340	PAID IN FULL	MAY 12 1960	3434		340								
2				H 4			114			114	2d HALF PAID OCT 3 6 1960 / 1st HALF PAID MAY 3 1 1960		18054 / 2464		57		57						11912
3				H 12			340			340	PAID IN FULL	MAY 11 1960			340								11938
4				H 69			1950			1950	PAID IN FULL	MAY 11 1960	3426		19 50								11913
5				H 102			2884			2884	PAID IN FULL	MAY 19 1960	7738		28 84								"
6				H 39			1102			1102	2d HALF PAID OCT 1 0 1960 / 1st HALF PAID MAY 5 1960				5 51		5 51					11911
7				H 6			170			170	2d HALF PAID OCT 1 0 1960 / 1st HALF PAID MAY 5 1960				85		85					11910
8				H 6			170			170	2d HALF PAID OCT 1 0 1960 / 1st HALF PAID MAY 5 1960		15067		85		85					
9				H 6			170			170	2d HALF PAID OCT 1 0 1960 / 1st HALF PAID MAY 5 1960		3262		85		85					
10				H 217			6134			6134	2d HALF PAID OCT 1 0 1960 / 1st HALF PAID MAY 5 1960				30 67		30 67					
11				H 6			170			170	2d HALF PAID OCT 1 0 1960 / 1st HALF PAID MAY 5 1960				85		85					
12				17			480	60 10		490	2d HALF PAID OCT 3 1 1960 / 1st HALF PAID MAY 8 1960		3855		49		49					
13				17			480	60 10		490	2d HALF PAID OCT 3 1 1960 / 1st HALF PAID MAY 8 1960		3856									
14				H 10			282			282	2d HALF PAID OCT 1 0 1960 / 1st HALF PAID MAY 5 1960		15067 / 3262		1 41		1 41					11910.
15				17			480	10		490	Cert DR # 32881	1-19-61											12619
16				H 345			9752			9752	2d HALF PAID OCT 3 1 1960 / 1st HALF PAID MAY 8 1960		19206 / 3855		48 76		48 76					
17				H 10			282			282	2d HALF PAID OCT 1 0 1960 / 1st HALF PAID MAY 5 1960		15067 / 3262		1 41		1 41					11910
18																							
19																							
20																							
				H 844 / 5 / 849			25300	30		25330					15177		9063				490		

Assessment Roll and Tax List of Real Property in the Town of Shingobee

Form 30 MILLER-DAVIS CO., MINNEAPOLIS

* Indicate Type of Property: R-Residential, C-Commercial, I-Industrial, U-Utility, F-Farm, L-Lakeshore, T-Timber, M-Mineral

Cass County, Minnesota, for Taxes for the Year 1959.

	In Whose Name Assessed	To Whom Transferred	Description of Property: Subdivision	Sec. or Lot	Town Block	Rng.	Number of Acres of Land (Acres / 100ths)	No. School District	Indicate Improved Tax or No	Indicate Agricultural Tax or No	Indicate Type of Property	True and Full Valuations: Land Exclusive of Improvements (Dollars)	Buildings and Other Structures (Dollars)	Machinery Permanently Attached to Real Estate (Dollars)	Total True and Full Value (Dollars)	Assessed Valuations: Rural: Homestead Up to $1,000 20% (Dollars)	Rural: Over $1,000 and Non-Homestead 33⅓% (Dollars)	All Other: Timber Land Class 2c 20% (Dollars)	All Other: Homestead Up to $1,000 25% (Dollars)	All Other: Over $1,000 and Non-Homestead 40% (Dollars)	All Other: Machinery Permanently Attached to Real Estate 33⅓% (Dollars)	Total Assessed Value (Dollars)	Total Assessed Value as Equalized by the Board of Review (Dollars)	Final Equalized Value (Dollars)
	Mortimer H. & Marie L. Benson		Part of Lot 5 Sec. 2-141-31					#119	No	No	R													
1	William A. & Grace D. Wendt			1																				
2	" " " "			2					"	"	"													
3	Harold H. & Amelia F. Tillmans			3					Yes	No	R													
4	Katherine R. & Katherine B. Belfield			4					Yes	"	"													
5	" " "			5					Yes	"	"													
6																								
7																								
8																								
9																								
10																								
11																								
12																								
13																								
14																								
15																								
16																								
17																								
18																								
19																								
20																								

Valuations by School Districts as Equalized by Department of Taxation: District No. 119 Rate 124 Mills; District No. ..... Rate ..... Mills; District No. ..... Rate ..... Mills; District No. ..... Rate ..... Mills; District No. ..... Rate ..... Mills; District No. ..... Rate ..... Mills

	Sold for Taxes	Tax including State Homestead (Mills)	State Tax on Non-Homestead (Mills)	Special Taxes	Total Taxes		Paid	When Paid (Month Day Year)	Number of Receipt	March Settlement 1960	June Settlement 1960	Penalty	November Settlement 1960	Penalty	Collections to First Monday in January 1961	Penalty	Delinquent on First Monday in January 1961	Total Delinquent Tax and Penalty	Remarks
1		3506	78		3584	1	Part Paid	MAY 31 1960	1962		1792	Paid D.R. #32402	1-31-61	1792		1792		11896
2		3534	78		3612	2	Part Paid	MAY 31 1960			1808	"	"	"	1-31-61	1808		"
3		6672			6672	3	PAID IN FULL	MAY 3 1960	3213		6672							11898
4		706			706	4	PAID IN FULL	MAY 17 1960	7625		5002							11897
5		4416			4416	5	PAID IN FULL	MAY 17 1960										"
6						6													
7						7													
8						8													
9						9													
10						10													
11						11													
12						12													
13						13													
14						14													
15						15													
16						16													
17						17													
18						18													
19						19													
20						20													
	415																		
	249	18714	156		18870						15274						3596		
	662																		

Shingobee Beach 1st Addition to Sunrise Heights

Second Beach 1st Addition to Shingobee Beach

Snoboy's Add'n to Chariton Beach

Pine Alex Estates

Pine Point 1st Addition to Pine Point

Pine Point

Pine Point

Shady Lane

Pages 1

Assessment Roll and Tax List of Real Property in the Town of Shingobee

Form 5C — MILLER-DAVIS CO., MINNEAPOLIS

* Indicate Type of Property: R-Residential, C-Commercial, I-Industrial, U-Utility, F-Farm, L-Lakeshore, T-Timber, M-Mineral

	In Whose Name Assessed	To Whose Transferred	Description of Property: Subdivision	Sec. or Lot	Town or Block	Rng.	Number of Acres of Land	School District	Indicate Type of Real Estate to be Assessed	Indicate Type of Personal Property to be Assessed	Indicate Type of Non-Resident Property	True and Full Valuations: Land Exclusive of Structures Used for Improvements	Buildings and Other Structures	Machinery Permanently Attached to Real Estate	Total True and Full Value	Assessed Valuations: Rural: Homestead Up to $1,000 20%	Rural: Over $1,000 and Non-Homestead 33⅓%	All Other: Timber Land Class 2a 20%	All Other: Homestead Up to $1,000 25%	All Other: Over $1,000 and Non-Homestead 40%	All Other: Machinery Permanently Attached Real Estate 33⅓%	Total Assessed Value	Total Amount Value as Equalized by the Board of Review	Final Equalized Value	Remarks
			All of Govt Lot 1 - Sec 35 T 135 R 35 of Lot 4 Sec 2									Dollars	Dollars	Dollars	Dollars	Dollars	Dollars	Dollars	Dollars	Dollars	Dollars	Dollars	Dollars	Dollars	
	Clarence J. & Sadie B. Elkington			1				# 119	Res	Res	L														
	" " "			2					"	"	"														
	Stephen Leonard & Arthur H. Bruder			3					"	"	"														
	William A. Jr. & Anna Marie B. & Chas. B. Himes			4					"	"	"														
	" " "			5					"	"	"														
	Channing A. Smith			6					"	"	"														
	Chas. C. & Georgia Smith			7					"	"	"												4 12		
	Wm. L. & Harriet L. Stein & Robt. L. & Harriet L. Jackson			8					"	"	"												4 199		
	H. L. & Martha E. Lentz			9					"	"	"														
	Alfred C. & Bertha A. Gausch			10					"	"	"														
	Ross B. & Grace L. Garner			11					Res	"	R														
	Dorothy L. & Helen E. & Donald A. Swanson			12					Res	"	R														
	Arnold A. & Vivian H. Lee			13					"	"	"														
	" " "			14					"	"	L														
	Harold A. A. & Eleanor D. Indall			15					"	"	"														
	Harold A. A. & Eleanor D. Indall			16					"	"	R														
	Oscar J. & Mildred V. Thoring			17					"	"	"														
	" " "			18					"	"	L														
	Victor C. & Lilah Swain			19					"	"	"														
	" " "			20					"	"	"														

Cass County, Minnesota, for Taxes for the Year 1959.

	Sold for Taxes	Valuations by School Districts as Equalized by Department of Taxation: District No. ..... Rate ..... Mills	District No. ..... Rate ..... Mills	District No. ..... Rate ..... Mills	District No. 119 Rate 67 Mills	District No. ..... Rate ..... Mills	District No. ..... Rate ..... Mills	Tax Including State Homestead	State Tax on Non-Homestead 6.21 Mills	Special Taxes	Total Taxes	Paid	When Paid (Month Day Year)	Number of Receipt	March Settlement 1960	June Settlement 1960	Penalty	November Settlement 1960	Penalty	Collections to First Monday in January 1961	Penalty	Delinquent on First Monday in January 1961	Penalty	Total Delinquent Tax and Penalty	Remarks
		Dollars	Dollars	Dollars	Dollars	Dollars	Dollars	$ cts.	$ cts.	$ cts.	$ cts.				$ cts.	$ cts.	$ cts.	$ cts.	$ cts.	$ cts.	$ cts.	$ cts.	$ cts.	$ cts.	
1					345			97.52	2.14		99.66	2nd HALF PAID 1st HALF PAID	OCT 3 1 1960 OCT 3 1 1960			52.72		52.72							
2					20			5.66	.12		5.78	2nd HALF PAID 1st HALF PAID	OCT 3 1 1960 MAY 3 1 1960	13994 13994											
3					20			5.66	.12		5.78	2nd HALF PAID 1st Half Paid	OCT 2 4 1960 MAY 3 1 1960	15188 12290		2.89		2.89							
4					440			124.38	2.74		127.12	PAID IN FULL	MAY 1 9 1960			132.90									
5					20			5.66	.12		5.78	PAID IN FULL	MAY 1 9 1960	12016											
6					4 12			3.40			3.40	PAID IN FULL	MAY 1 9 1960			3.40									
7					4 199			56.26			56.26	PAID IN FULL	MAY 1 9 1960	9718		56.26									
8					222			62.76	1.38		64.14	PAID IN FULL	MAY 1 8 1960	7108		64.14									
9					369			104.30	2.30		106.60	PAID IN FULL	MAY 1 6 1960	8567		106.60									
10					20			5.66	.12		5.78	PAID IN FULL	MAY 3 1 1960	12211		5.78									
11					4 232			65.58			65.58	PAID IN FULL	MAY 4 1960	3248A		65.58									
12					314			88.76	1.96		90.72	PAID IN FULL	MAY 2 5 1960	2260		90.72									
13					331			93.56	2.06		95.62	2nd HALF PAID 1st HALF PAID	OCT 3 1 1960 MAY 2 3 1960	2222 12114		47.81		47.81							
14					20			5.66	.12		5.78	PAID IN FULL	MAY 1 8 1960	7104		5.78									
15					20			5.66	.12		5.78	PAID IN FULL	MAY 1 2 1960	3450		101.68									
16					332			93.84	2.06		95.90	PAID IN FULL	MAY 1 2 1960												
17					341			96.40	2.12		98.52	2nd HALF PAID 1st HALF PAID	OCT 3 1 1960 MAY 3 1 1960	11273		52.15		52.15							
18					20			5.66	.12		5.78	2nd HALF PAID 1st HALF PAID	OCT 3 1 1960 MAY 3 1 1960	12449											
19					20			5.66	.12		5.78	PAID IN FULL	MAY 1 8 1960			5.78									
20					87			24.60	.54		25.14	PAID IN FULL	MAY 1 8 1960	7112		25.14									
					4 443 2941 3884			966.64	18.06		974.90					319.33		155.57							

Assessment Roll and Tax List of Real Property in the Town of Shingobee, Cass County, Minnesota, for Taxes for the Year 1959.

Form 5C — MILLER-DAVIS CO., MINNEAPOLIS

* Indicate Type of Property: R-Residential, C-Commercial, I-Industrial, U-Utility, F-Farm, L-Lakeshore, T-Timber, M-Mineral

	In Whose Name Assessed	To Whose Transferred	Description of Property: Subdivision	Sec. or Lot	Town or Block	Rng.	Number of Acres of Land: Acres	100ths	No. School District	Indicate Homestead Tax or No	Indicate Agricultural Tax or No	Indicate Type of Property	True and Full Valuations: Land Exclusive of Structures and Improvements (Dollars)	Buildings and Other Structures (Dollars)	Machinery Permanently Attached to Real Estate (Dollars)	Total True and Full Value (Dollars)	Assessed Valuations, Rural: Homestead Up to $4,000 20% (Dollars)	Rural: Over $4,000 and Non-Homestead 33⅓% (Dollars)	All Other: Timber Land Class 1a 20% (Dollars)	All Other: Homestead Up to $4,000 25% (Dollars)	All Other: Over $4,000 and Non-Homestead 40% (Dollars)	All Other: Machinery Permanently Attached to Real Estate 33⅓% (Dollars)	Total Assessed Value (Dollars)	Total Assessed Value as Equalized by the Board of Review (Dollars)	Final Equalized Value (Dollars)	Remarks
1	Peggy B. Coudery		Park Point	21					14	No	"	L														
2	" "			22						"	"	"														
3	" "			23						"	"	"														
4	" "			24						"	"	"														
5	R. J. Bullock Sr & Mathilda E. Bullock			25						Yes	"	"														
6	" " "			26						"	"	"														
7	Bertha L. Thomas			27						No	"	"		1650	Use Assd. Reg. 9.8.								570			
8	" "			28						"	"	"														
9	John D. & Phyllis J. Spence			29						"	"	"														
10	~~Walter E. & Alice Robbins Kruse~~			30						"	"	"														
11	Samuel H. & Mildred M. Carpenter			31						"	"	"														
12	~~Lawrence and Evelyn Gordon~~ ~~Lawrence W. & Winifred M. Carpenter~~			32						"	"	"														
13	George & Helen Pettroff			33						"	"	"														
14	" " "			34						No	"	R														
15	" " "			35						"	"	L														
16	" " "			36						"	"	"														
17	" " "			37						"	"	"														
18	" " "			38						"	"	"														
19																										
20																										

Valuations by School Districts as Equalized by Department of Taxation

Sold for Taxes	District No. ..... Rate ..... Mills (Dollars)	District No. ..... Rate ..... Mills (Dollars)	District No. ..... Rate ..... Mills (Dollars)	District No. 119 Rate 67 Mills (Dollars)	District No. ..... Rate ..... Mills (Dollars)	District No. ..... Rate ..... Mills (Dollars)	Tax including State Homestead ..... Mills $ cts.	State Tax on Non-Homestead 6.2 ..... Mills $ cts.	Special Taxes $ cts.	Total Taxes $ cts.	Paid	When Paid (Month Day Year)	Number of Receipt	March Settlement 1960 $ cts.	June Settlement 1960 $ cts.	Penalty $ cts.	November Settlement 1960 $ cts.	Penalty $ cts.	Collections to First Monday in January 1961 $ cts.	Penalty $ cts.	Delinquent on First Monday in January 1961 $ cts.	Total Delinquent Tax and Penalty $ cts.
1				350			98 94	2 18		101 12	1 PAID IN FULL	MAY 16 1960			101 12							
2				20			5 66	12		5 78	2 PAID IN FULL	MAY 16 1960	8566		5 78							
3				20			5 66	12		5 78	3 PAID IN FULL	MAY 16 1960			5 78							
4				20			5 66	12		5 78	4 PAID IN FULL	MAY 16 1960			5 78							
5				4 342			96 68			96 68	5 PAID IN FULL	MAY 31 1960	1272		96 68							
6				4 12			3 40			3 40	6 PAID IN FULL	MAY 31 1960			10 08							
7				570			161 12	3 56		164 68	7 PAID IN FULL	FEB 19 1960		164 68								
8				20			5 66	12		5 78	8 PAID IN FULL	FEB 19 1960	4826	5 78								
9				20			5 66	12		5 78	9 PAID IN FULL	MAY 18 1960			5 78							
10				20			5 66	12		5 78	10 PAID IN FULL	MAY 18 1960	7118		5 78							
11				20			5 66	12		5 78	11 PAID IN FULL	JUN 20 1960	10571				5 78	08				
12				20			5 66	12		5 78	12 PAID IN FULL	MAY 16 1960	8565		5 78							
13				20			5 66	12		5 78	13 2nd HALF PAID AUG 3 1960 1st HALF PAID MAR 31 1960											
14				364			104 30	2 30		106 60	14 2nd HALF PAID AUG 3 1960 1st HALF PAID MAR 31 1960		11537 15514		59 08		59 08					
15				20			5 66	12		5 78	15 2nd HALF PAID AUG 3 1960 1st HALF PAID MAR 31 1960											
16				10			2 87	06		2 88	16										2 88	
17				8			2 26	04		2 30	17										2 30	
18				8			2 26	04		2 30	18										2 30	
19											19											
20											20											
				4 554 1 315 1869			52 838	9 21		537 76				170 46	294 96		64 86				7 48	

Assessment Roll and Tax List of Real Property in the Town of Shingobee, Cass County, Minnesota, for Taxes for the Year 1959.

Form 3C MILLER-DAVIS CO., MINNEAPOLIS

* Indicate Type of Property: R-Residential, C-Commercial, I-Industrial, U-Utility, F-Farm, L-Lakeshore, T-Timber, M-Mineral

	In Whose Name Assessed	To Whom Transferred	Description of Property: Subdivision	Sec. or Lot	Town or Block	Reg.	Number of Acres of Land: Acres	Hdths	No. School District	Indicate Homestead Yes or No	Indicate Agricultural Yes or No	Indicate Type of Property	True and Full Valuations: Land Exclusive of Structures and Improvements (Dollars)	Buildings and Other Structures (Dollars)	Machinery Permanently Attached to Real Estate (Dollars)	Total True and Full Value (Dollars)	Assessed Valuations, Rural: Homestead Up to $1,000 20% (Dollars)	Over $1,000 and Non-Homestead 33⅓% (Dollars)	All Other: Timber Land Class 3a 20% (Dollars)	Homestead Up to $1,000 25% (Dollars)	Over $1,000 and Non-Homestead 40% (Dollars)	Machinery Permanently Attached to Real Estate 33⅓% (Dollars)	Total Assessed Value (Dollars)	Total Assessed Value as Equalized by the Board of Review (Dollars)	Final Equalized Value (Dollars)	Remarks
1	Albert Wood, Ellen Wilhelm & Lydia Eckenpulter		Park Point	Outlots	A				119	No	No	L														
2	" " " " "			"	B					"	"	"														
3	Al E. Wood & Burton " Wood			"	C					"	"	"														
4	Raymond S. & Eleanor M. Jellkowski			"	D					"	"	"				900 Added by J.B.								307		
5																										
6																										
7																										
8																										
9																										
10																										
11																										
12																										
13																										
14																										
15																										
16																										
17																										
18																										
19																										
20																										

	Sold for Taxes	Valuations by School Districts as Equalized by Department of Taxation: District No. ..... Rate ..... Mills	District No. ..... Rate ..... Mills	District No. ..... Rate ..... Mills	Total Dollars	District No. ..... Rate ..... Mills	District No. ..... Rate ..... Mills	Tax including State Homestead ..... Mills	State Tax on Non-Homestead 6.48 ..... Mills	Special Taxes	Total Taxes		Paid	When Paid: Month	Day	Year	Number of Receipt	March Settlement 1960	June Settlement 1960	Penalty	November Settlement 1960	Penalty	Collections to First Monday in January 1961	Penalty	Delinquent on First Monday in January 1961	Total Delinquent Tax and Penalty	Remarks
		Dollars	Dollars	Dollars	Dollars	Dollars	Dollars	$ cts.	$ cts.	$ cts.	$ cts.							$ cts.	$ cts.	$ cts.	$ cts.	$ cts.	$ cts.	$ cts.	$ cts.	$ cts.	
1					8			226	04		230	1	PAID IN FULL	JAN	25	1960		230									11868
2					8			226	04		230	2	PAID IN FULL	JAN	25	1960	203	230									"
3					7			198	04		202	3	PAID IN FULL	JAN	25	1960		202									"
4					307			8678	190		8868	4	PAID IN FULL	MAY	19	1960	12014		8868								11857
5												5															
6												6															
7												7															
8												8															
9												9															
10												10															
11												11															
12												12															
13												13															
14												14															
15												15															
16												16															
17												17															
18												18															
19												19															
20												20															
					330			9328	202		9530							662	8868								

Assessment Roll and Tax List of Real Property in the Town of Shingobee, Cass County, Minnesota, for Taxes for the Year 1959.

Form 5C MILLER-DAVIS CO., MINNEAPOLIS

* Indicate Type of Property: R-Residential, C-Commercial, I-Industrial, U-Utility, F-Farm, L-Lakeshore, T-Timber, M-Mineral

	IN WHOSE NAME ASSESSED	TO WHOM TRANSFERRED	DESCRIPTION OF PROPERTY: SUBDIVISION	Sec. or Lot	Town or Block	Rng.	Number of Acres of Land	No. School District	Indicate Homestead Tax or No	Indicate Agricultural Homestead Tax or No	Indicate Type of Property	TRUE AND FULL VALUATIONS: LAND Exclusive of Structures and Improvements	BUILDINGS and Other Structures	MACHINERY Permanently Attached to Real Estate	TOTAL True and Full Value	ASSESSED VALUATIONS: RURAL: Homestead Up to $1,000 20%	Over $1,000 and Non-Homestead 33⅓%	ALL OTHER: Timber Land Class 3c 20%	Homestead Up to $1,000 25%	Over $1,000 and Non-Homestead 40%	MACHINERY Permanently Attached to Real Estate 33⅓%	TOTAL ASSESSED VALUE	Total Assessed Value as Equalized by the Board of Review	FINAL EQUALIZED VALUE
			Hanson's Point				Acres 1000ths					Dollars	Dollars	Dollars	Dollars	Dollars	Dollars	Dollars	Dollars	Dollars	Dollars	Dollars	Dollars	Dollars
			Part of Govt Lot 3 N. 150' of Govt Lot 4 lying E. of N.P.R.R. R-142-31																					
1	John S. & Sofie Hanson			1				119	715	No	L													
2	" " "			2					"	"	"													
3	" " "			3					"	"	"													
4	" " "			4					"	"	"													
5	" " "			5					"	"	"													
		Henry Van De Grift																						
6	Henry Van De Grift			6					"	"	"													
7	"			7					"	"	"													
8	John S. & Sofie Hanson			8					"	"	"													
9	" " "			9					"	"	"													
10	" " "			10					"	"	"													
11	" " "			11					"	"	"													
12	" " "			12					"	"	"													
13																								
14																								
15																								
16																								
17																								
18																								
19																								
20																								

	SOLD FOR TAXES	VALUATIONS BY SCHOOL DISTRICTS AS EQUALIZED BY DEPARTMENT OF TAXATION: District No. ..... Rate ..... Mills	District No. ..... Rate ..... Mills	District No. 119 Rate 47.4 Mills	District No. ..... Rate ..... Mills	District No. ..... Rate ..... Mills	District No. ..... Rate ..... Mills	Tax including State Homestead Mills	State Tax on Non-Homestead Mills	SPECIAL TAXES	TOTAL TAXES		PAID	WHEN PAID Month Day Year	Number of Receipt	March Settlement 1960	June Settlement 1960	Penalty	November Settlement 1960	Penalty	Collections to First Monday in January 1961	Penalty	Delinquent on First Monday in January 1961	Penalty	Total Delinquent Tax and Penalty	REMARKS
		Dollars	Dollars	Dollars	Dollars	Dollars	Dollars	$ cts.	$ cts.	$ cts.	$ cts.					$ cts.	$ cts.	$ cts.	$ cts.	$ cts.	$ cts.	$ cts.	$ cts.	$ cts.	$ cts.	
1				30				848	18		866	1	2nd HALF PAID	OCT 3 1 1960												
													1st HALF PAID	MAY 3 1 1960												
2				30				848	18		866	2	1st HALF PAID	MAY 3 1 1960												11938
3				30				848	18		866	3	2nd HALF PAID	OCT 3 1 1960	19209		21 65		21 65							
													1st HALF PAID	MAY 3 1 1960	11250											
4				30				848	18		866	4	2nd HALF PAID	OCT 3 1 1960												
													1st HALF PAID	MAY 3 1 1960												
5				30				848	18		866	5	2nd HALF PAID	OCT 3 1 1960												
													1st HALF PAID	MAY 3 1 1960												
6				85				2402	52		2454	6	PAID IN FULL	APR 1 2 1960	4220		2454									
7				231				6530	144		6674	7	PAID IN FULL	APR 1 2 1960			6674									11931
8				30				848	18		866	8	2nd HALF PAID	OCT 3 1 1960												
													1st HALF PAID	MAY 3 1 1960												
9				30				848	18		866	9	2nd HALF PAID	OCT 3 1 1960												
													1st HALF PAID	MAY 3 1 1960												
10				30				848	18		866	10	2nd HALF PAID	OCT 3 1 1960	19209		21 66		21 64							
													1st HALF PAID	MAY 3 1 1960	11251											
11				30				848	18		866	11	2nd HALF PAID	OCT 3 1 1960												
													1st HALF PAID	MAY 3 1 1960												
12				30				848	18		866	12	2nd HALF PAID	OCT 3 1 1960												
													1st HALF PAID	MAY 3 1 1960												
13												13														
14												14														
15												15														
16												16														
17												17														
18												18														
19												19														
20												20														
				616				17412	376		17788						13459		4329							

Assessment Roll and Tax List of Real Property in the Town of Shingobee, Cass County, Minnesota, for Taxes for the Year 1959.

Form SC MILLER-DAVIS CO., MINNEAPOLIS

* Indicate Type of Property: R-Residential, C-Commercial, I-Industrial, U-Utility, F-Farm, L-Lakeshore, T-Timber, M-Mineral

	In Whose Name Assessed	To Whom Transferred	Description of Property: Subdivision	Sec. or Lot	Town or Block	Rng.	Number of Acres of Land (Acres)	(1000ths)	No. School District	Indicate Homestead Tax or No	Indicate Agricultural Tax or No	Indicate Type of Property	True and Full Valuations: Land Exclusive of Structures and Improvements (Dollars)	Buildings and Other Structures (Dollars)	Machinery Permanently Attached to Real Estate (Dollars)	Total True and Full Value (Dollars)	Assessed Valuations, Rural: Homestead Up to $4,000 20% (Dollars)	Over $4,000 and Non-Homestead 33⅓% (Dollars)	Timber Land Class 3e 20% (Dollars)	All Other: Homestead Up to $4,000 25% (Dollars)	Over $4,000 and Non-Homestead 40% (Dollars)	Machinery Permanently Attached to Real Estate 33⅓% (Dollars)	Total Assessed Value (Dollars)	Total Amount Value as Equalized by the Board of Review (Dollars)	Final Equalized Value (Dollars)
			Shady Lane Part of NW NE Sec. 30-141-31																						
1	Henry Heathman			1					# 179	No	No	L													
2	Henry & Shirley J. Heathman			2						"	"	"													
3	" " "			3						"	"	"													
4	Henry Heathman & W. F. Lothmy			4						"	"	"													
5	Harold E. & Clarice E. Markley			5						"	"	"													
6	Robert E. & Harold E. Markley			6						"	"	"													
7	Henry Heathman & W. F. Lothmy			7						"	"	"													
8	" " "			8						"	"	"													
9	Peace Regual "			9						"	"	"													
10	Odean Agri "			10						"	"	"													
11	Charles C. & Peggy L. Hillman			11						"	"	"													
12	Howard A. & Florence Helmbrecht			12						"	"	"													
13	Elmer H. & Estella H. Walker									"	"	"													
14																									
15																									
16																									
17																									
18																									
19																									
20																									

Valuations by School Districts as Equalized by Department of Taxation: District No. 179 — No. ..... Rate ..... Mills; District No. ..... Rate ..... Mills; District No. ..... Rate ..... Mills; District No. 179 Rate 5.5 Mills; District No. ..... Rate ..... Mills; District No. ..... Rate ..... Mills

	Sold for Taxes (Dollars)	(Dollars)	(Dollars)	(Dollars)	(Dollars)	(Dollars)	Tax Including State Homestead (\$ cts.)	State Tax on Non-Homestead 6.2 Mills (\$ cts.)	Special Taxes (\$ cts.)	Total Taxes (\$ cts.)		Paid	When Paid (Month Day Year)	Number of Receipt	March Settlement 1960 (\$ cts.)	June Settlement 1960 (\$ cts.)	Penalty (\$ cts.)	November Settlement 1960 (\$ cts.)	Penalty (\$ cts.)	Collections to First Monday in January 1961 (\$ cts.)	Penalty (\$ cts.)	Delinquent on First Monday in January 1961 (\$ cts.)	Total Delinquent Tax and Penalty (\$ cts.)	Remarks
1				15			424	10		434	1													
2				15			424	10		434	2	2nd HALF PAID	OCT 31 1960	19257		217		434						11871
												1st Half Paid	MAY 31 1960	3357								434		
3				15			424	10		434	3	2nd HALF PAID	OCT 31 1960	19257		217								
												1st Half Paid	MAY 31 1960	3357										
4				15			424	10		434	4	2nd HALF PAID	OCT 31 1960	19257		217		217						10273
												1st Half Paid	MAY 31 1960	3357										
5				15			424	10		434	5	PAID IN FULL	MAY 26 1960	12330		434								10028
6				15			424	10		434	6	PAID IN FULL	MAY 26 1960			434								10428
7				15			424	10		434	7	2nd HALF PAID	OCT 31 1960	19257		217								10273
												1st Half Paid	MAY 31 1960	3357										
8				15			424	10		434	8	2nd HALF PAID	OCT 31 1960	19257		217		434						
												1st Half Paid	MAY 31 1960	3357										
9				15			424	10		434	9	PAID IN FULL	MAY 31 1960			434								
10				15			424	10		434	10	PAID IN FULL	MAY 10 1960	3418		434								
11				15			424	10		434	11	PAID IN FULL	MAY 31 1960	15270		434								11305
12				15			424	10		434	12	PAID IN FULL	MAY 31 1960	15769		434								10017
13											13													
14											14													
15											15													
16											16													
17											17													
18											18													
19											19													
20											20													
				180			5088	120		5208						3689		1085				434		

Personal

Assessment Roll and Tax List of Real Property in the Town of Shingobee, Cass County, Minnesota, for Taxes for the Year 1959.

Form 5C MILLER-DAVIS CO., MINNEAPOLIS

* Indicate Type of Property: R-Residential, C-Commercial, I-Industrial, U-Utility, F-Farm, L-Lakeshore, T-Timber, M-Mineral

	IN WHOSE NAME ASSESSED	TO WHOM TRANSFERRED	DESCRIPTION OF PROPERTY: SUBDIVISION	Sec. or Lot	Town or Block	Reg.	Number of Acres of Land: Acres	100ths	No. School District	Indicate Homestead Tax or No	Indicate Agricultural Tax or No	Indicate Type of Property	TRUE AND FULL VALUATIONS: LAND Exclusive of Structures and Improvements	BUILDINGS and Other Structures	MACHINERY Permanently Attached to Real Estate	TOTAL True and Full Value	ASSESSED VALUATIONS: RURAL: Homestead Up to $1,000 20%	Over $4,000 and Non-Homestead 33⅓%	ALL OTHER: Timber Land Class 2c 20%	Homestead Up to $1,000 25%	Over $4,000 and Non-Homestead 40%	MACHINERY Permanently Attached to Real Estate 33⅓%	TOTAL ASSESSED VALUE	Total Assessed Value as Equalized by the Board of Review	FINAL EQUALIZED VALUE
							Acres	100ths					Dollars	Dollars	Dollars	Dollars	Dollars	Dollars	Dollars	Dollars	Dollars	Dollars	Dollars	Dollars	Dollars
1																									
2																									
3																									
4																									
5																									
6																									
7																									
8																									
9																									
10			Total Acres				11,764.68																		
11																									
12																									
13																									
14																									
15																									
16																									
17																									
18																									
19																									
20																									

	SOLD FOR TAXES	VALUATIONS BY SCHOOL DISTRICTS AS EQUALIZED BY DEPARTMENT OF TAXATION: District No. ..... Rate ..... Mills	District No. ..... Rate ..... Mills	District No. ..... Rate ..... Mills	District No. ..... Rate ..... Mills	District No. ..... Rate ..... Mills	District No. ..... Rate ..... Mills	Tax including State Homestead ..... Mills	State Tax on Non-Homestead 6.22 Mills	SPECIAL TAXES	TOTAL TAXES		PAID	WHEN PAID: Month	Day	Year	Number of Receipt	March Settlement 1960	June Settlement 1960	Penalty	November Settlement 1960	Penalty	Collections to First Monday in January 1961	Penalty	Delinquent on First Monday in January 1961	Total Delinquent Tax and Penalty	REMARKS
		Dollars	Dollars	Dollars	Dollars	Dollars	Dollars	$ cts.	$ cts.	$ cts.	$ cts.							$ cts.	$ cts.	$ cts.	$ cts.	$ cts.	$ cts.	$ cts.	$ cts.	$ cts.	
1																											
2																											
3																											
4																											
5																											
6																											
7																											
8																											
9																											
10	Grand Totals																										
11		# 12661	32135	44796																							
12		15272	84823	94575	32919.24																						
13		27933	116458	144291	40,116.84	7197.60	619.12			40,735.96																	
14																											
15																											
16																											
17																											
18																											
19																											
20																											

Personal

Assessment Roll and Tax List of Real Property in the Town of Shingobee, Cass County, Minnesota, for Taxes for the Year 1959.

Form 5C HILLER-DAVIS CO., MINNEAPOLIS

* Indicate Type of Property: R-Residential, C-Commercial, I-Industrial, U-Utility, F-Farm, L-Lakeshore, T-Timber, M-Mineral

	IN WHOSE NAME ASSESSED	TO WHOM TRANSFERRED	DESCRIPTION OF PROPERTY: SUBDIVISION	Sec. or Lot	Town or Block	Rng.	Number of Acres of Land: Acres	Number of Acres of Land: 100ths	No. School District	Indicate Homestead Yes or No	Indicate Agricultural Land Yes or No	Indicate Type of Property	TRUE AND FULL VALUATIONS: LAND Exclusive of Structures and Improvements	BUILDINGS and Other Structures	MACHINERY Permanently Attached to Real Estate	TOTAL True and Full Value	ASSESSED VALUATIONS: RURAL: Homestead Up to $4,000 20%	RURAL: Over $4,000 and Non-Homestead 33⅓%	ALL OTHER: Timber Land Class 2c 20%	ALL OTHER: Homestead Up to $4,000 25%	ALL OTHER: Over $4,000 and Non-Homestead 40%	ALL OTHER: MACHINERY Permanently Attached to Real Estate 33⅓%	TOTAL ASSESSED VALUE	Total Assessed Value as Equalized by the Board of Review	FINAL EQUALIZED VALUE
							Acres	100ths					Dollars	Dollars	Dollars	Dollars	Dollars	Dollars	Dollars	Dollars	Dollars	Dollars	Dollars	Dollars	Dollars
	~~Herbert and Elsie Hott to Stanley A. Peterson~~		W½ of Northwest Quarter of Section 13 T141-31																						
	~~Harry Lawson Robert Arnold to Stanley A. Peterson~~			1																					
	Stanley A. Peterson			2																					
	Stanley A. Peterson			3																					
				4																					
	Harlow S. + Hazel M. Harris			5																					
	" " " Esther Reil			6																					
	~~Stanley A. Peterson + Leroy H. Rice to Rice~~			7																					
	Stanley A. Peterson + Leroy H. Rice			8																					
				9																					
				10																					
				11																					
				12																					
			Outlot A	13																					
			Outlot B	14																					
				15																					
				16																					
				17																					
				18																					
				19																					
				20																					

	SOLD FOR TAXES	VALUATIONS BY SCHOOL DISTRICTS AS EQUALIZED BY DEPARTMENT OF TAXATION: District No.... Rate.... ....Mills	District No.... Rate.... ....Mills	District No.... Rate.... ....Mills	District No.... Rate.... ....Mills	District No.... Rate.... ....Mills	District No.... Rate.... ....Mills	Tax including State Homestead .....Mills	State Tax on Non-Homestead ..... Mills	SPECIAL TAXES	TOTAL TAXES		PAID	WHEN PAID: Month Day Year	Number of Receipt	March Settlement 1960	June Settlement 1960	Penalty	November Settlement 1960	Penalty	Collections to First Monday in January 1961	Penalty	Delinquent on First Monday in January 1961	Total Delinquent Tax and Penalty	REMARKS
		Dollars	Dollars	Dollars	Dollars	Dollars	Dollars	$ cts.	$ cts.	$ cts.	$ cts.					$ cts.	$ cts.	$ cts.	$ cts.	$ cts.	$ cts.	$ cts.	$ cts.	$ cts.	
1												1													
2												2													
3												3													
4												4													
5												5													
6												6													
7												7													
8												8													
9												9													
10												10													
11												11													
12												12													
13												13													
14												14													
15												15													
16												16													
17												17													
18												18													
19												19													
20												20													