Assumed to be Lost - 1955

Stingobee

Form 1

DIRECTIONS TO ASSESSOR

OFFICE OF COUNTY AUDITOR.

.... *County, Minn.* .... *1955.*

To .... *Assessor of the* ....

*According to the requirements of **law, I herewith** deliver to you the Assessment Books for the* .... *of* .... *for the year 1955,* ***containing a list of all Real Estate that has become subject to taxation** since the Assessment of **May 1, 1954, so far as** the same has come to my knowledge from any **source, and I** hereby direct you to assess such Real Estate and all Personal Property, and make such changes in Real Estate as are required in the odd-numbered year, and make **return** thereof as required by the laws of the **State of Minnesota** prescribing the duties of the assessor.*

*A form of the return to be signed by you is **appended in this book.***

.... *County Auditor.*

Extracts from Laws Relating to the Listing of Personal Property.

(Section Numbers Refer to Minnesota Statutes 1953)

Sec. 272.01. PROPERTY SUBJECT TO TAXATION. All real and personal property in this state, and all personal property of persons residing therein, * * * is taxable, except such as is by law exempt from taxation.

WHEN LISTED AND ASSESSED

Sec. 273.01 * * * Personal Property shall be listed and assessed annually with reference to its value on May 1, and if acquired on that day, shall be listed by or for the persons acquiring it.

Sec. 273.22. By whom listed. Personal Property shall be listed in the manner following:

1. Every person of full age and sound mind, being a resident of this state, shall list all of his *** personal property.

2. He shall also list separately, and in the name of his principal, all moneys and other personal property invested, loaned, or otherwise controlled by him as agent or attorney, ***.

3. The property of a minor, child or insane person shall be listed by his guardian, or by the person having such property in charge.

4. The property of a person for whose benefit it is held in trust, by the trustee; of the estate of a deceased person, by the executor or administrator.

5. The property of a corporation whose assets are in the hands of a receiver, by such receiver.

6. The property of a body politic or corporate, by the proper agent or officer thereof.

7. The property of a firm or company, by a partner or agent thereof.

8. The property of manufacturers and others in the hands of an agent, by such agent in the name of his principal, as merchandise.

Sec. 273.26. Where listed. Except as otherwise in this chapter provided, personal property shall be listed and assessed in the county, town, or district where owner, agent or trustee resides.

Sec. 273.27. Certain personal property; where listed. All household goods and furniture, including clocks, musical instruments, sewing machines, wearing apparel of members of the family, and all personal property used by the owner for personal and domestic purposes, or for the furnishing or equipment of the family residence, shall be listed and assessed in the district where the same is usually kept.

Sec. 273.29. Merchants and manufacturers. The personal property pertaining to the business of a merchant or of a manufacturer shall be listed in the town or district where his business is carried on ***.

Sec. 273.30. Farm property of non-resident. When the owner of livestock or other personal property connected with a farm does not reside thereon, the same shall be listed and assessed in the town or district, where the farm is situated. If the farm is situated in several towns or districts, it shall be listed and assessed in the town or district in which the principal place of business of such farm is located.

Sec. 273.32. Elevators, etc., on railroad. All elevators and warehouses, with the machinery and fixtures therein, situated upon the land of any railroad company which are not in good faith owned, operated and exclusively controlled by such company, shall be listed and assessed as personal property in the town or district where situated.

Sec. 273.33. Pipeline Companies. Subdivision 1. Personal property of *** pipeline companies engaged in the business of transporting natural gas, gasoline, or other petroleum products *** shall be listed and assessed in the county, town, or district where the same is usually kept.

Subdivision 2. The personal property, consisting of the pipeline system of mains, pipes and equipment attached thereto, of pipeline companies and others engaged in the operations or business of transporting natural gas, gasoline or other petroleum products by pipe lines, shall be listed with and assessed by the Commissioner of taxation. This subdivision shall not apply to the assessment of the products transported through the pipe lines nor to the lines of local commercial gas companies engaged primarily in the business of distributing gas to consumers at retail nor to pipe lines used by the owner thereof to supply natural gas or other petroleum products exclusively for such owner's own consumption and not for resale to others. On or before the fifteenth day of November, the commissioner shall certify to the auditor of each county, the amount of such personal property assessment against each company in each district in which such property is located.

Sec. 273.35. Gas and Water Companies. The personal property of gas and water companies shall be listed and assessed in the town or district where located, without regard to where the principal or other place of business of the company may be located.

Sec. 273.36. Electric Light and Power Companies to be assessed where property is located. Personal property of electric light and power companies having a fixed situs in any city, village, or borough in this state shall be listed and assessed where situated, without regard to where the principal or other place of business of the company is located.

Sec. 273.37. Electric Light and Power Companies and others supplying electric power; place of listing and assessment of personal property with situs outside corporate limits of Villages, Cities, and Boroughs. Subdivision 1. Personal property of electric light and power companies, and other individuals and partnerships supplying electric light and power, having a fixed situs outside of the corporate limits of villages, cities, and boroughs shall be listed and assessed in the district where situated, except as otherwise provided.

Subdivision 2. All transmission and distribution lines, and equipment attached thereto, having a fixed situs outside the corporate limits of villages, cities and boroughs, except distribution lines taxed as provided in Section 273.40 and 273.41, shall be listed with and assessed by the Commissioner of Taxation in the county where situated. The commissioner shall assess such property at the percentage of true and full value fixed by law; and, on or before the fifteenth day of November, shall certify to the auditor of each county in which such property is located the amount of the assessment made against each company and person owning such property.

Sec. 273.23. Merchants; Consignees. Every merchant required to list his property shall state also the value of his property pertaining to his business as a merchant. No consignee shall be required to list for taxation any property the product of this state, nor the value of any property consigned to him from any other place for the sole purpose of being stored or forwarded, if he has no interest in such property, and derives no profit from its sale.

Sec. 273.24. Manufacturers. Every manufacturer required to list his property shall state also the value of all articles purchased, received, or otherwise held for the purpose of being used, in whole or in part, in any process of manufacturing, combining, rectifying or refining. Every manufacturer and person owning a manufacturing establishment of any kind shall list, as part of his manufacturer's stock, the value of all engines, machinery, tools, and implements used or designed to be used in any such process, except such fixtures as have been considered real property.

Sec. 273.44. Estates of decedents. The personal property of the estate of a deceased person shall be listed and assessed at the place of listing at the time of his death.

Sec. 273.45. Persons under Guardianship. The personal property of a minor under guardianship shall be listed and assessed where the guardian resides and of every other person under guardianship, where the ward resides.

Sec. 273.46. Assignees and receivers. Personal property in the hands of an assignee or receiver shall be listed and assessed at the place of listing before his appointment.

Sec. 273.47. Property moved between May and July. The owner of personal property removing from one county, town, or district to another between May 1 and July 1, shall be assessed in either in which he is first called upon by the assessor. A person moving into this state from another state between said dates shall list the property owned by him on May 1 of such year in the county, town, or district in which he resides, unless he shall make it appear to the assessor that he is held for tax of the current year on the property in another state.

Sec. 273.48. Where listed in case of doubt. In case of doubt as to the proper place of listing personal property or where it cannot be listed as in this chapter provided, if between places in the same county, the place for listing and assessing shall be determined by the county board of equalization; and if between different counties, or places in different counties, by the Commissioner of Taxation***.

Sec. 273.25. Lists to be verified. Every person required to list property for taxation shall make out and deliver to the assessor, upon blanks furnished by him, a verified statement of all personal property owned by him on May 1 of the current year. He shall also make separate statements in like manner of all personal property in his possession or under his control which *** he is required to list for taxation as agent or attorney, guardian, parent, trustee, executor, administrator, receiver, accounting officer, partner, factor, or in any other capacity ***.

Sec. 273.65. Examination under oath. Whenever the assessor shall be of the opinion that the person listing property for himself, or for any other person, company, or corporation, has not made a full, fair, and complete list thereof, he may examine such person under oath in regard to the amount of the property he is required to list; and, if such person shall refuse to make full discovery under oath, the assessor may list the property of such person or his principal according to his best judgment and information.

Sec. 273.68. Failure to obtain list. In case of failure to obtain a statement of personal property, the assessor shall ascertain the amount of value of such property, and assess the same at such amount as he believes to be the true value thereof. When requested, he shall sign and deliver to the person assessed a copy of the statement showing the valuation of the property so listed.

Sec. 273.20. Assessor may enter dwellings, etc. Any officer authorized by law to assess property for taxation may, when necessary to the proper performance of his duties, enter any dwelling house, building, or structure, and view the same and the property therein.

Sec. 620.05. False statement regarding taxes. Every person who, in making any statement, oral or written, which is required or authorized by law to be made as a basis of imposing or reducing any tax or assessment, who shall wilfully make any statement as to any material matter which he knows to be false, shall be guilty of a gross misdemeanor.

Sec. 273.13. Classification of property—Subdivision 1. How classified. All real and personal property subject to a general property tax and not subject to any gross earnings or other lieu tax is hereby classified for purposes of taxation as provided by this section.

Subdivision 2. Class 1. Iron ore whether mined or unmined shall constitute Class one and shall be valued and assessed at fifty (50) per cent of its true and full value. ***

Class 1a. All direct products of the blast and open hearth furnaces that are utilized in the form produced and are not further processed, shall constitute class 1a and shall be valued and assessed at 15 per cent of the full and true value thereof.

Subdivision 3. Class 2. All household goods and furniture, including clocks, musical instruments, sewing machines, wearing apparel of members of the family and all personal property actually used by the owner for personal and domestic purposes, or for the furnishing or equipment of the family residence, shall constitute class two and shall be valued and assessed at 25 per cent of the full and true value thereof.

Subdivision 4. Class 3 All agricultural products, except as provided by class three "a" and class three "d," stocks of merchandise of all sorts together with the furniture and fixtures used therewith, manufacturers' materials and manufactured articles, all tools, implements and machinery, whether fixtures or otherwise, except as provided by class three "d" and all real estate, which is rural in character and devoted or adaptable to rural but not necessarily agricultural use, except as provided by classes one and three "b" hereof, and all buildings and structures assessed as personal property and situated upon land of the State of Minnesota or the United States Government which is rural in character and devoted or adaptable to rural but not necessarily agricultural use, shall constitute class three and shall be valued and assessed at 33⅓ per cent of the true and full value thereof.

Subdivision 5. Class 3a. All agricultural products in the hands of the producer shall constitute class three "a" and shall be valued and assessed at 10 per cent of full and true value thereof.
* * * *

Subdivision 8. Class 3d. Livestock, poultry, all horses, mules, and asses used exclusively for agricultural purposes, all agricultural tools, implements, and machinery used by the owner in any agricultural pursuit shall constitute class three "d" and shall be valued and assessed at 20 per cent of the full and true value thereof.

Subdivision 9. Class 4. All property not included in the preceding classes shall constitute class four and shall be valued and assessed at forty (40) per cent of the full and true value thereof.

Minnesota Statutes 1953, Section 270.07. The commissioner of taxation shall prescribe the form of all blanks and books required under this chapter . . .

Minnesota Statutes 1953, Section 273.03. The county auditor shall annually provide the necessary assessment books and blanks at the expense of the county, for and to correspond with each assessment district. He shall make out, in the real property assessment book, complete lists of all lands or lots subject to taxation, showing the names of the owners, if to him known; and, if unknown, so stated opposite each tract or lot, the number of acres, and the lots or parts of lots or blocks included in each description of property.***

Minnesota Statutes 1953, Section 273.04. The assessors and at least one member of each local board of review shall meet at the office of the county auditor on a day to be fixed by the commissioner of taxation for the purpose of receiving instructions as to their duties under the laws of the state. Each assessor attending such meetings shall receive as compensation for such service the sum of $7.50 per day for each day necessarily consumed in attending such meeting, and mileage at the rate of seven cents per mile, and each board of review member the sum of $6.00 per day and mileage at the rate of five cents per mile for each mile necessarily traveled in going from his home to and returning from the county seat, to be computed by the usually traveled route, and paid out of the county treasury upon the warrant of the county auditor.

The forms in this book are prescribed for the 1955 assessment by G. HOWARD SPAETH, Commissioner of Taxation.

Sum | Real Estate | 31 | Island | Chippewa Point | Kabekona | Ojibway | Bell's 1st Add'n

INDEX TO SECTIONS

SECTION	PAGE
Sec. 1	
" 2	
" 3	
" 4	
" 5	
" 6	
" 7	
" 8	
" 9	
" 10	
" 11	
" 12	
" 13	
" 14	
" 15	
" 16	
" 17	
" 18	
" 19	
" 20	
" 21	
" 22	
" 23	
" 24	
" 25	
" 26	
" 27	
" 28	
" 29	
" 30	
" 31	
" 32	
" 33	
" 34	
" 35	
" 36	

For Convenience of Auditor in Showing Boundaries of School Districts

Township No. 141 & 142 *Range No.* 31 *Mer. P. M.*

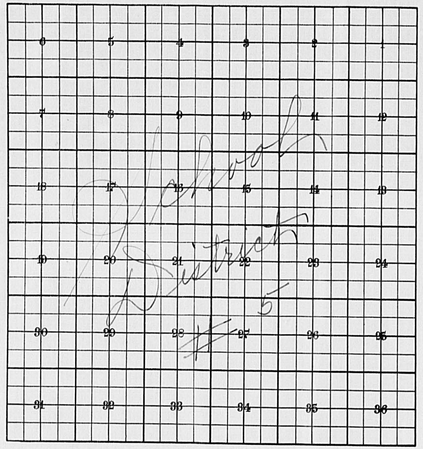

Returns Showing Grain Received in or Handled by Elevators, Warehouses and Mills in the ..... of ..... in the County of ..... for the Year Ending May 1, 1955.

MILLER-DAVIS COMPANY, MINNEAPOLIS

NAMES OF OWNERS	ADDRESS	Bushels of Wheat	Bushels of Soy Beans	Bushels of Flax	Total No. of Bushels of Wheat, Soy Beans and Flax	★ Tax of ½ Mill per Bushel		Bushels of Corn	Bushels of Barley	Bushels of Rye	Bushels of Oats	Bushels of Buckwheat	Bushels of all Other Grains	Total No. Bushels Corn, Barley, Rye, Oats, Buckwheat and all Other Grains	★ Tax of ½ Mill Per Bushel		★ Total Tax		REMARKS
						Dollars	Cts.								Dollars	Cts.	Dollars	Cts.	

Note ★ Assessors will not fill these Columns

SUMMARY OF TAX COLLECTION

Original Levy	$ 30,594.80	
Additions	$ 34.56	
		$ 30,629.36
Abatements		$ 356.38
		$ 30,272.98

COLLECTIONS

March Settlement	$ 6156.23	
June Settlement	$ 15,023.94	
November Settlement	$ 7,355.93	
January Settlement	$ 235.12	$ 28,771.22
		$ 1501.76
Over Collected	$ 11.30	
Under Collected	$	
Delinquent	$ 1513.06	$
Total		$ 1501.76

or Ceased to be Homesteads

HOMESTEADS

Sec. or Lot	Town ship Block	Range	Number of Acres of Land	
			Acres	100ths

Sound Property
Real Estate
Back-Tax Lands
Chippewa Point
Wabeno Springs
Colliney
Delinquent Personal Property

TABULAR SCHEDULE OF VALUATIONS,

LEVIED IN THE Town OF Shingobee

RATES AND TAXES

COUNTY OF CASS, STATE OF MINNESOTA

School District No.	Valuation by School Districts: Agricultural Lands (Dollars)	Non-Agricultural Lands (Dollars)	Personal Property (Dollars)	Total Value of all Property except Money and Credits (Dollars)	Rate of State Taxes: Total Rate of State Tax (Mills)	Rate of County Taxes: Rev. (Mills)	R. & B. (Mills)	Welfare (Mills)	Bonds and Int. (Mills)	Court House Bldg. (Mills)	Total Rate of County Tax (Mills)
5	70097	44465	a 51387 na 21060	140,760	H. 3.98	28.01	14.01	49.83	9.97	2.00	103.82
					N. H. 5.17						
					9.15						

School District No.	Rate of Town Taxes: Rev. (Mills)	R. & B. (Mills)	Drag Tax (Mills)	State Loan (Mills)	Phone (Mills)	Cem. (Mills)	(Mills)	(Mills)	Total Rate of Town Tax (Mills)	Rate of School Taxes: Local 1 Mill (Mills)	Special (Mills)	State Loan (Mills)	Deficiency (Mills)	Tuition (Mills)	Transportation (Mills)	C.O. (Mills)	B.&D. (Mills)
5	3.	12.	1.		5.	1.			22.	1. 25.			20.		1.08	20.	5.
										1. 50.			20.		1.08	20.	5.

School District No.	Total Rate of Sch'l Tax (Mills)	Total Rate of all Taxes (Mills)	Taxes Levied: Local 1 Mill	Special	State Loan	Def.	Tuitn.	C.O.	B.&D.	Total School Taxes	All Other Taxes: Funds	Rate	Amounts
5	72.08	201.88	75 25	1886 88		1504 70	8 25	1504 70	376 18	5422 96	State —Non-Homestead,		539 36
	97.08	226.88	65 50	2276 25		1310 50	7 07	1310 50	327 63	6361 17	State —Homestead,		560 22
			140 75	5159 13		2815 20	15 20	2815 20	703 81	11 784 13	County Revenue,		3942 99
											County Road and Bridge,		1972 15
											County Welfare,		7014 33
											Bonds and Interest		1463 38
											Court House Bldg.		381 52
													14,614 37
											Town Revenue,		422 28
											Town Road and Bridge,		1689 12
											Town Drag,		140 76
											Town State Loan,		
											Phone		703 80
											Cemetery		140 76
													3096 77
											School Local 1 Mill,		140 77
											School Special,		5159 13
											School State Loan,		
											Deficiency		2815 20
											Tuition		
											Transportation		152 02
											C.O.		2815 20
											B.&D.		703 81
													11,784 13
													30 594 80

Assessed Value	Rural	All Other	Personal Property	Total
Homestead	32,222	4106		36328
Non-Homestead	69,878	8356	26198	104432
Total	102,100	12,462	26198	140,760

Total Taxes Real Estate 24,644.16
Pers. Prop. 5950.64
Total 30,594.80

Total Levy $30,594.80

Total Number of Acres 11,595.78

State of Minnesota, } ss.
COUNTY OF CASS

I, L. C. Peterson, Auditor of said County and State aforesaid, do hereby certify that the foregoing is a true and correct Schedule, showing the valuation of all the taxable property, in the Town of Shingobee, in said County, the several rates of Taxation and Totals of the several Tax Funds levied therein, for the year A. D. 1945.

Witness my hand and official seal, this 2nd day of January A. D. 1945.

SEAL

L. C. Peterson, County Auditor
By Helen Fillion, Deputy

or Ceased to be Homesteads

E HOMESTEADS					
Sec. or Lot	Town or Block	Range	Number of Acres of Land: Acres	1000ths	

COLLECTIONS OF TAXES OF 1956, Town OF Shingobee, CASS COUNTY, MINNESOTA

FUNDS	MARCH SETTLEMENT 19__	JUNE SETTLEMENT 19__	NOV. SETTLEMENT 19__	Amount Collected from Nov. 19__ to First Monday in Jan. 19__	REDUCTIONS		Total Reductions and Collected	BALANCE UNCOLLECTED	ADDITIONS		Total Uncollected to First Monday in January, 19____
State—Non-Homestead,	12598	24863	11470	419							
State—Homestead,	10894	27783	13416	450							
County Revenue,	76672	195587	94417	3167							
County Road and Bridge,	18350	47224	15817	1587							
County Welfare,	139600	347865	157705	5635							
County Road and Interest,	27297	69545	33996	1139							
Court House	5475	13961	6741	227							
Town Revenue,	8211	29954	10612	339							
Town Road and Bridge,	32844	83767	40479	1358							
Town Drag,	2737	6981	3371	113							
State Loan,	13687	34903	16854	565							
Cemetery	2737	6981	3371	114							
School Local 1 Mill,	2736	6980	3371	113							
School Special,	118857	242801	127962	3092							
School State Loan,	54746	139612	67415	2261							
Deficiency	2956	7539	3640	124							
Tuition	54746	139612	67415	2261							
Transportation	13686	34903	16854	565							
C. O.											
D. & Int.											
	615623	1502394	735593	23512							

		LOCAL 1 MILL	SPECIAL	STATE LOAN	Deficiency	Transport.	C. O.	D. & Int.			TOTALS
June ~~MARCH~~ SETTLEMENT	School District No. 9 #5	4249	100232		84985	4589	84985	21246			306826
	Ra #5	2731	136569		54427	2708	54427	13657			265761
	Totals	6980	242801		139612	7539	139612	34903			571447
March ~~JUNE~~ SETTLEMENT	School District No. 9 #5	725	1801		14409	778	14409	3602			55724
	Ra #5	2011	100846		40337	2178	40337	10084			195798
	Totals	2736	118857		54746	2956	54746	13686			247727
NOVEMBER SETTLEMENT	School District No. 9 #5	1623	40576		32461	1753	32461	8115			116969
	Ra #5	1748	87386		34954	1887	34954	8739			169668
	Totals	3371	127962		67415	3640	67415	16854			286637
NOVEMBER to JANUARY	School District No. 9 #5	102	2562		2049	112	2049	512			7386
	Ra #5	11	530		212	12	212	53			1030
	Totals	113	3092		2261	124	2261	565			8416
ADDITIONS	School District No.										
	Totals										
REDUCTIONS	School District No.										
	Totals										

or Ceased to be Homesteads

HOMESTEADS

Sec. or Lot	Town or Block	Range	Number of Acres of Land: Acres	100ths

Assessment Roll and Tax List of Real Property in the Town of Shingobee, Cass County, Minnesota, for Taxes for the Year 1955.

*Indicate Type of Property: R - Residential, C - Commercial, I - Industrial, U - Utility, F - Farm

In Whose Name Assessed	To Whom Transferred	Description of Property: Subdivision	Sec. or Lot	Town or Block	Reg	Number of Land: Acres	Number of Land: 100ths	Indicate Homestead Tax or No	Indicate Agricultural Tax or No	* Indicate Type of Property	No. School District	True and Full Valuations: Land Exclusive of Structures and Improvements (Dollars)	Buildings and Other Structures (Dollars)	Machinery Permanently Attached to Real Estate (Dollars)	Total True and Full Value (Dollars)	Assessed Valuations: Rural: Homestead Up to $1,000 20% (Dollars)	Rural: Over $4,000 and Non-Homestead 33⅓% (Dollars)	All Other: Homestead Up to $1,000 25% (Dollars)	All Other: Over $4,000 and Non-Homestead 40% (Dollars)	Machinery Permanently Attached to Real Estate 33⅓% (Dollars)	Total Assessed Value as Equalized by the Board of Review (Dollars)	Total Assessed Value as Equalized by the Board of Review (Dollars)	Final Equalized Value (Dollars)
Lenice M. Konge		395' x 186.5' x 264' x 127' of 26 1/2 of SW 1/4																					
		NE 1/4 of NW 1/4	1			1.141.31	125	E	yes	yes													
		NW 1/4 of NE 1/4																					
"	"	N 76' of 330 x 145' x 265' x 150' of 26 1/2 of SW 1/4																					
		SW 1/4 of NE 1/4	3				1.15	"	"														
~~[illegible]~~																							
~~Nola E. [illegible] Waddell~~		SE 1/4 of NE 1/4	4																				
		All lots lies W'ly of lots 2 acs	5				7.40	"	"														
Ernest + Florence Richardson		217' x 336' of Lot 7	6				2	"	"														
		NE 1/4 of NW 1/4																					
		NW 1/4 of NW 1/4	7																				
		SW 1/4 of NW 1/4	8																				
Ralph A. + Hazel Elliott		SE 1/4 of NW 1/4 Lot 6	9				26.23	No	No														
~~Ind. Cons. Sch. Dist. #5~~																							
Lute + Green		E 1/2 of NE 1/4 of SW 1/4, 300' x 148' x 265' x 105' of SE 1/4 of SW 1/4, lies W. 70	10																				
		NE 1/4 of SW 1/4	11				1.15	yes	yes														
Emma Hart Parker (Pat #149307)		NE 1/4 of SW 1/4	12				40					240 now assessment 1955									80		
James N. + Dorothy Hein		NE 1/4 of SE 1/4 of SW 1/4	13				10	No	"														
Janet H. + John Hansen Jr.		Lot 2 of Frac #371 of SE 1/4 of SW 1/4 lies 318' x 150' x 300'	14				26.74	"	"														
J. H. + Mae M. Meyer + Mabel R. Mitchellers		Lot 8					21.15	No	Yes	No													
Roy + Borghild Holm		Lot 2 of Frac #371 of SE 1/4	16				10.03	Yes	Yes														
Daniel + Elizabeth De Lury		S 1/2 of NW 1/4 of SE 1/4	17				10	No	"														
Ind. Cons. Sch. Dist. #5		W 1/2 of NW 1/4 of SE 1/4	18																				
Otto + Reigh		SE 1/4 of SE 1/4 less 1.44 Ac	19				38.56	No	"														
Paul E. Erickson		318' x 150' x 300' x 150' of SE 1/4 of SW 1/4																					
		Lot 2 of Frac #371	20				1.15	"	"														
							207.01																

Sold for Taxes	Valuations by School Districts as Equalized by Department of Taxation: District No. 1 Rate 38 Mills	District No. 2 Rate 20 Mills	District No. 5 Rate 38 Mills	District No. ... Rate ... Mills	District No. ... Rate ... Mills	Tax Including State Homestead ... Mills	State Tax on Non-Homestead 5.17 ... Mills	Special Taxes	Total Taxes	Paid	When Paid	Number of Receipt	March Settlement 1956	June Settlement 1956	Penalty	November Settlement 1956	Penalty	Collections to First Monday in January 1957	Penalty	Delinquent on First Monday in January 1957	Total Delinquent Tax and Penalty	Remarks
	Dollars	Dollars	Dollars	Dollars	Dollars	$ cts.	$ cts.	$ cts.	$ cts.		Month Day Year		$ cts.	$ cts.	$ cts.	$ cts.	$ cts.	$ cts.	$ cts.	$ cts.	$ cts.	
1	H 6					122			122	2nd Half Paid 1st Half Paid	OCT 31 1956 MAY 31 1956	14624 7279		61		61						
2																						
3	H 126					2544			2544	2nd Half Paid 1st Half Paid	OCT 31 1956 MAY 31 1956	14624 7279		1272		1272						
4																						
5	H 180					3634			3634	PAID IN FULL	MAY 4 1956	6062		3634								
6	H 106					2140			2140	PAID IN FULL	MAY 2 1956	5649		2140								
7																						
8																						
9			2623			59510	1356		60866	2nd Half Paid 1st Half Paid	SEP 13 1956 MAY 28 1956	14004 6848		30433		30433						
10																						
11	H 150					3028			3028	PAID IN FULL	MAY 28 1956	6908		3028								
12	80					1616	42		1658	2nd Half Paid 1st Half Paid	AUG 6 1956 MAY 31 1956	13952 12487		829		829						
13	50					1010	26		1036	PAID IN FULL	MAY 14 1956	6129		1036								
14	326					6588	168		6756	2nd Half Paid 1st Half Paid	OCT 2 1956 MAY 31 1956	14126 7024		3375		3375						
15		H 385 1400				40498	724		41222	2nd Half Paid 1st Half Paid	OCT 13 1956 MAY 31 1956	14278 7807		20611		20611						
16	H 156					3150			3150	PAID IN FULL	MAY 21 1956	6884		3150								
17	SOLD FOR TAXES 67					1252	34		1386												1386	
18																						
19	82					1656	42		1698	PAID IN FULL	MAY 31 1956	7552		1698								
20	17					344	08		352	PAID IN FULL	MAY 31 1956	12569		352								
	H 784 622 1346	H 3956.11019 4022.54693 4408.15754				27178 1300.08 127186	2400		129586					71619		56581				1386		

Assessment Roll and Tax List of Real Property in the Town of Shingobee, Cass County, Minnesota, for Taxes for the Year 1955.

Form 5CD (55) MILLER-DATA COMPANY, MINNEAPOLIS

*Indicate Type of Property: R-Residential, C-Commercial, I-Industrial, U-Utility, F-Farm

	IN WHOSE NAME ASSESSED	TO WHOM TRANSFERRED	DESCRIPTION OF PROPERTY: SUBDIVISION	Sec. or Lot	Town or Block	Rng	Number of Acres of Land (Acres / 100ths)	No. School District	Indicate Homestead Yes or No	Indicate Agricultural Yes or No	* Indicate Type of Property	TRUE AND FULL VALUATIONS: LAND Exclusive of Structures Improvements (Dollars)	BUILDINGS and Other Structures (Dollars)	MACHINERY Permanently Attached to Real Estate (Dollars)	TOTAL True and Full Value (Dollars)	ASSESSED VALUATIONS: RURAL Homestead Up to $4,000 20%	RURAL Over $4,000 and Non-Homestead 33⅓% (Dollars)	ALL OTHER Homestead Up to $4,000 25% (Dollars)	ALL OTHER Over $4,000 and Non-Homestead 40% (Dollars)	MACHINERY Permanently Attached to Real Estate 33⅓% (Dollars)	TOTAL ASSESSED VALUE (Dollars)	Total Assessed Value as Equalized by the Board of Review (Dollars)	FINAL EQUALIZED VALUE (Dollars)
1	Walter L. Berglund		NE¼ of NW¼ Lot 1	1	141	31	34.98	5															
2			NW¼ of NE¼																				
3	Simon Lancer		SW¼ of NE¼				40																
4			SE¼ of NE¼				40																
5	Otterbein Sporting Goods	W.M. & Sigrid B. Mattson	W½ of S½ of S½ of N½ of Hy.						No	yes													
6			NE¼ of NW¼																				
7	John D. Kuffel		W½ of S½ of S½ of S½ of Hy. NW¼ of NW¼						No	"													
8			SW¼ of NW¼																				
9			SE¼ of NW¼																				
10	Helgen Rae L. Barr		W½ of S½ of S½ of S½ of Hy. #371				35		No	Yes No													
11			NE¼ of SW¼																				
12	Thomas P. & Georgene Stevens		Part of S½ of S½ 44 rd of Hy. #371 NW¼ of SW¼						No	Yes													
13	Jack & Shirley West		Part of SW¼ of SW¼ 44 rd of Hy. #371						No	"													
14	Richard L. & Angela West		Part of SE¼ of SW¼ 44 rd of Hy. #371						"	"													
15	Ralph & Julia Turner		W½ of S½ of S½ of S½ N. of Hy. #371				15		No	Yes No													
16	W. H. & Emma S. Mallory		E 100' of W 125' of E 232' of SW¼ of SE¼																				
17	" "		E 100' of W 225' of E 232' of SW¼ of SE¼																				
18			E 232' of E ½ of SW¼ of SE¼																				
19			SE¼ of SE¼																				
20	Frank MacRae (Acct. #1148503)		Lot 5				2.50		1955			999	New building		1955							333	
							46																

	SOLD FOR TAXES	VALIDATIONS BY SCHOOL DISTRICTS AS EQUALIZED BY DEPARTMENT OF TAXATION: District No. 5 Rate 33 Mills	District No. 5 Rate 33 Mills	District No. 5 Rate 33 Mills	District No. 5 Rate 33 Mills	District No. Rate Mills	District No. Rate Mills	Tax including State Homestead (Dollars)	State Tax on Non-Homestead (Dollars)	SPECIAL TAXES	TOTAL TAXES		PAID	WHEN PAID (Month Day Year)	Number of Receipt	March Settlement 1956	June Settlement 1956	Penalty	November Settlement 1956	Penalty	Collections to First Monday in January 1957	Penalty	Delinquent on First Monday in January 1957	Penalty	Total Delinquent Tax and Penalty	REMARKS
1												1														
2												2														
3												3														
4												4	2nd Half Paid													
5		317						6400	164		6564	5	1st Half Paid	OCT 23 1956 MAY 31 1956	14877 12552		3282		3282							
6												6														
7	SOLD FOR TAXES	33						666	16		682	7													682	
8												8														
9												9														
10				H 420 1117				34872	578		35450	10	PAID IN FULL	JAN 10 1956	32	35450										
11												11														
12		17						344	08		352	12	PAID IN FULL	MAR 27 1955	5185		352									
13	SOLD FOR TAXES	17						344	08		352	13													352	387
14	SOLD FOR TAXES	50						1010	26		1036	14													1036	
15				H 120 232				7986	120		8106	15	Balance Paid First Paid	OCT 31 1956 MAY 31 1956	15444 12147		4106		4000							
16												16														
17												17														
18												18														
19												19														
20				333 H 540 540 1682 2116 2223 2656				7556 8764 50414 59178	1720 1092		7728 60270	20				3548	7746		7282						7728 / 8501	99.98

Assessment Roll and Tax List of Real Property in the Town of Shingobee

Cass County, Minnesota, for Taxes for the Year 1955.

Form 5CD (55) WILDE-DATA DISPLAY, MINNEAPOLIS

*Indicate Type of Property: R - Residential, C - Commercial, I - Industrial, U - Utility, F - Farm

	IN WHOSE NAME ASSESSED	TO WHOM TRANSFERRED	DESCRIPTION OF PROPERTY: SUBDIVISION	Sec. or Lot	Town or Block	Rng	Number of Acres of Land: Acres	100ths	No. School District	Indicate Homestead Yes or No	Indicate Agricultural Yes or No	Indicate Type of Property	TRUE AND FULL VALUATIONS: LAND Exclusive of Structures and Improvements	BUILDINGS and Other Structures	MACHINERY Permanently Attached to Real Estate	TOTAL True and Full Value	ASSESSED VALUATIONS: RURAL: Homestead Up to $4,000 20%	RURAL: Over $4,000 and Non-Homestead 33⅓%	ALL OTHER: Homestead Up to $4,000 25%	ALL OTHER: Over $4,000 and Non-Homestead 40%	MACHINERY Permanently Attached to Real Estate 33⅓%	TOTAL ASSESSED VALUE	Total Assessed Value as Equalized by the Board of Review	FINAL EQUALIZED VALUE
							Acres	100ths					Dollars	Dollars	Dollars	Dollars	Dollars	Dollars	Dollars	Dollars	Dollars	Dollars	Dollars	Dollars
	State of Minnesota		2 acres of Lot 3						#5															
1			~~N W ¼ of N E ¼~~																					
			Lot 4 less tr. lies 330' x 33' x 300' to Cty.																					
2	J. Gt. Merle M. Meyers & Mabel R. Mitchell		~~N W ¼ of N E ¼~~				12			Yes	No													
3	Herman H. + Martha Tietjen		330' x 33' x 300' W. of line of Cty. of Lot 4																					
			~~S W ¼ of N E ¼~~				25			No	"													
4			S E ¼ of N E ¼																					
5	Lola Ann Allen		.75 ac. of Lot 2 lying N. of M & St. Ry.					75		Yes	Yes													
6	Dugny H. Douglass		N E ¼ of N W ¼				1			No	"			1 acre of Lot 4										
7	Russell Green		N W ¼ of N W ¼				4			Yes	"			Beginning of 33 R 22										
8	Frank Collerbrooks		all that part of Lot 1 Lot 4 & 2 lying N. of M & St. Ry. & W. of R. R. & Centerline of Pine Island St. Ry.				1			No	"													
9	Stephen J. + Mary A. Sutter Jr. + Cecilia S. Sutter Jr.		S E ¼ of N W ¼	Lot 10						No	"													
10	J. Gt. + Merle M. Meyers + Mabel R. Mitchell		60 acres of Lot 3					60		No	"													
11	" " " " "		Lot 3 less 60 acres																					
			N E ¼ of S W ¼				14.40			Yes	No													
12	Erwin H. Peterson		Lot 5 less Plat of Shingobee Island +																					
			N W ¼ of S W ¼				6.26			No	Yes			1.25 acres										
13	" "		S W ¼ of S W ¼	Lot 7			29			"	"													
14	" "		S E ¼ of S W ¼	Lot 8			54.50			"	"													
			Lot 7 less 300' x 250' on N.G.																					
15	A. St. Evelyn E. Beckley		cor. + less 5.00'				37.28			No	"													
			300' of S. of Lot 4																					
16	Estelle + Roger Gelbmyer		N E ¼ of S W ¼				12			Yes	"													
			.75 acres of Lot 5																					
17	Otto + Josephine Goldberg		N W ¼ of S W ¼				75			"	"													
			300' x 250' on N.G. cor. of Lot 4							No														
18	John Gt. + Lawrence A. Gurney		S W ¼ of S W ¼				17.20			Yes	No													
			Lot 4 S. of Lot 2 300' along Lot 4 of																					
19	Jacob N. + Edna R. Lucas		~~S E ¼ of S W ¼~~	Lot 4			5.25			No	Yes													
20	Orville Miller		Lot 1 less part of Lot 1 S. of Rly.							No	"													
							257	06																

	SOLD FOR TAXES	VALUATIONS BY SCHOOL DISTRICTS AS EQUALIZED BY DEPARTMENT OF TAXATION: District No. 5 Rate 38 Mills	District No. Rate Mills	District No. Rate Mills	District No. 5 Rate 38 Mills	District No. Rate Mills	District No. Rate Mills	Tax including State Homestead Mills	State Tax on Non-Homestead 51 Mills	SPECIAL TAXES	TOTAL TAXES		PAID	WHEN PAID: Month Day Year	Number of Receipt	March Settlement 1956	June Settlement 1956	Penalty	November Settlement 1956	Penalty	Collections to First Monday in January 1957	Penalty	Delinquent on First Monday in January 1957	Penalty	Total Delinquent Tax and Penalty	REMARKS
		Dollars	Dollars	Dollars	Dollars	Dollars	Dollars	$ cts.	$ cts.	$ cts.	$ cts.					$ cts.	$ cts.	$ cts.	$ cts.	$ cts.	$ cts.	$ cts.	$ cts.	$ cts.	$ cts.	
1												1														
2					H 68			1547			1547	2	2nd Half Paid 1st Half Paid	OCT 15 1956 MAY 31 1956	4278 7807		7.71		7.71						
3					713			16176	368		16544	3	PAID IN FULL	FEB 9 1956	1747	16544									
4												4														
5		H 560						11306			11306	5	PAID IN FULL	MAY 24 1956	6200		113.06								
6		134						2706	70		2776	6	PAID IN FULL	MAY 31 1956	12481		27.76								
7		H 12						242			242	7	PAID IN FULL	JUL 10 1956	10617				2.42	.05					
8		33						666	16		682	8	Part Paid	NOV 30 1956	16561						6.00		82		penalty 5.04
9		117						2362	60		2422	9	PAID IN FULL	MAY 31 1956 OCT 15 1956	12430		24.22								
10		2						40	-		40	10	1st Half Paid	MAY 31 1956 OCT 15 1956	7807		.20		.20						
11					H 14			318			318	11	1st Half Paid	MAY 31 1956	7278		1.59		1.59						
12		20						404	10		414	12	PAID IN FULL	MAY 31 1956	7290		4.14								
13		65						1110	28		1138	13	PAID IN FULL	MAY 31 1956			11.38								
14		143						2886	74		2960	14	PAID IN FULL	MAY 31 1956			29.60								
15		253						5714	146		5860	15	2nd Half Paid 1st Half Paid	OCT 31 1956 MAY 31 1956	5447 7424		24.30		24.30						
16		H 260						5248			5248	16	PAID IN FULL	OCT 29 1956	14774				52.48						
17		H 145						3936			3936	17	PAID IN FULL	MAY 31 1956	7583		39.36								
18					H 203 209			9348	108		9456	18	2nd Half Paid 1st Half Paid	AUG 4 1956 MAY 7 1956	8465 5872		47.28		47.28						
19		17						344	08		352	19	2nd Half Paid 1st Half Paid	OCT 31 1956 MAY 31 1956	6235 12544		1.76		1.76						
20		51						1030	26		1056	20	PAID IN FULL	JUL 10 1956	10617				10.56	.21					
		H 1027 855 1882			H 285-1312 1522-1777 1207-3089			37994 27384 65378	914		66292					16544	33736		15330		6.00		82			

Assessment Roll and Tax List of Real Property in the Town of Shingobee

Cass County, Minnesota, for Taxes the Year 1955.

Form 3CD (55) BULLDOG PAPER COMPANY, SUPERIOR, WI

*Indicate Type of Property: R-Residential, C-Commercial, I-Industrial, U-Utility, F-Farm

Real 1-23-51

In Whose Name Assessed	To Whom Transferred		Description of Property: Subdivision	Sec. or Lot	Town or Block	Rng	Number of Acres of Land (Acres / 100ths)	No. School District	Indicate Homestead Tax or No	Indicate Agricultural Tax or No	*Indicate Type of Property	True and Full Valuations: Land Exclusive of Structures and Improvements (Dollars)	Buildings and Other Structures (Dollars)	Machinery Permanently Attached to Real Estate (Dollars)	Total Tree and Full Value (Dollars)	Assessed Valuations: Rural: Homestead Up to $4,000 20% (Dollars)	Rural: Over $4,000 and Non-Homestead 33⅓% (Dollars)	All Other: Homestead Up to $4,000 25% (Dollars)	All Other: Over $4,000 and Non-Homestead 40% (Dollars)	Machinery Permanently Attached to Real Estate 33⅓% (Dollars)	Total Assessed Value (Dollars)	Total Assessed Value as Equalized by the Board of Review (Dollars)	Final Equalized Value (Dollars)
Evan H. Peterson		1	NE¼ of NE¼ Lot 1	3	141	31	39.83	45	No	Yes													
" "		2	NW¼ of NE¼ Lot 2				39.77		"	"													
" "		3	SW¼ of NE¼				40		"	"													
" "		4	SE¼ of NE¼				40		"	"													
		5																					
" "		6	NE¼ of NW¼ Lots 3				40.11		No	"													
Harold D. & Grace Pierce		7	Lot 4 and Lot 1 of NW¼ lying E of the SE¼ of SE¼ of NE¼ Sec 5 acres				72.45		"	"			402 added assessment			1955 Hydroson Board						309	
		8	SW¼ of NW¼																				
Evan H. Peterson		9	SE¼ of NW¼				40		No	"													
" "		10	Lot 4 of SW¼ & Lot 1 lying E of Lake Shingobee				5		"	"													
" "		11	NE¼ of SW¼				40		"	"													
" "		12	NW¼ of SW¼				40		"	"													
U.S. of America		13	SW¼ of SW¼																				
Chuck Peters	Clarence & Ray Lewis	14	SE¼ of SW¼				40		Yes	"													
Ethel L. Peterson & Helen Olson		15	2.5 acres of SW¼ of SW¼				2.50		No	"													
Evan H. Peterson		16	NE¼ of SE¼				40		No	"													
" "		17	NW¼ of SE¼				40		"	"													
Chuck Peters	Clarence & Ray Lewis	18	SW¼ of SE¼				40		Yes	"													
J. F. Rockley & Evelyn Rockley		19	SE¼ of SE¼				40		No	"													
		20																					
							600.16																

Sold for Taxes	Valuations by School Districts as Equalized by Department of Taxation: District No. ..... Rate ..... Mills	District No. 2 Rate 24.7 Mills	District No. ..... Rate ..... Mills	District No. ..... Rate ..... Mills	District No. ..... Rate ..... Mills	District No. ..... Rate ..... Mills	Tax including State Homestead ..... Mills	State Tax on Non-Homestead 5.17 Mills	Special Taxes	Total Taxes		Paid	When Paid (Month Day Year)	Number of Receipt	March Settlement 1956	June Settlement 1956	Penalty	November Settlement 1956	Penalty	Collections to First Monday in January 1957	Penalty	Delinquent on First Monday in January 1957	Penalty	Total Delinquent Tax and Penalty	Remarks
	Dollars	Dollars	Dollars	Dollars	Dollars	Dollars	$ cts.	$ cts.	$ cts.	$ cts.					$ cts.	$ cts.	$ cts.	$ cts.	$ cts.	$ cts.	$ cts.	$ cts.	$ cts.	$ cts.	
Sold for Taxes	52						1050	26		10 76	1	Paid in Full	Aug 29 1956	13875				10 76							
Sold for Taxes	72						1454	38		14 92	2	Paid in Full	Aug 29 1956					14 92	110						
Sold for Taxes	52						1050	26		10 76	3	Paid in Full	Aug 29 1956					10 76							
Sold for Taxes	52						1050	26		10 76	4	Paid in Full	Aug 29 1956					10 76							
											5														
	80						1616	42		16 58	6	Paid in Full	Aug 29 1956	13875				16 58	40						
	304						6238	160		63 98	7	2nd Half Paid / 1st Half Paid	Oct 31 1956 / May 31 1956	15492 / 12444		31 99		31 99							
											8														
	103						2080	54		21 34	9	Paid in Full	Aug 29 1956					21 34							
	13						262	06		2 68	10	Paid in Full	Aug 29 1956	13875				2 68	15						
	103						2080	54		21 34	11	Paid in Full	Aug 29 1956					21 34							
	83						1676	42		17 18	12	Paid in Full	Aug 29 1956					17 18							
											13														
	H 45						970			9 70	14	2nd Half Paid / 1st Half Paid	Oct 31 1956 / May 31 1956	15495 / 12278		4 85		4 85							
	5						100	07		1 02	15	2nd Half Paid / 1st Half Paid	Oct 31 1956 / May 31 1956	15700 / 12482		51		51							
Sold for Taxes	69						1392	36		14 28	16	Paid in Full	Aug 29 1956	13875				14 28	84						
Sold for Taxes	72						1454	38		14 92	17	Paid in Full	Aug 29 1956					14 92							
	H 173						3492			34 92	18	2nd Half Paid / 1st Half Paid	Oct 31 1956 / May 31 1956	15278		17 46		17 46							
	67						1354	34		13 86	19	2nd Half Paid / 1st Half Paid	Oct 31 1956 / May 31 1956	15494 / 12929		6 93		6 93							
											20														
	H 221 / 113 / 1353						27316	584		279 00						61 74		217 26							

Assessment Roll and Tax List of Real Property in the Town of Shingobee

Cass County, Minnesota, for Taxes for the Year 1955.

Form 5CD (55) BILLS-DATE SUPPLY, MINNEAPOLIS

*Indicate Type of Property: R-Residential, C-Commercial, I-Industrial, U-Utility, F-Farm

Real 1-4-51

	In Whose Name Assessed	To Whom Transferred	Description of Property: Subdivision	Sec. or Lot	Town or Block	Rng	Number of Acres of Land (Acres)	(100ths)	No. School District	Indicate Homestead Yes or No	Indicate Agricultural Yes or No	*Indicate Type of Property	True and Full Valuations: Land Exclusive of Structures and Improvements (Dollars)	Buildings and Other Structures (Dollars)	Machinery Permanently Attached to Real Estate (Dollars)	Total True and Full Value (Dollars)	Assessed Valuations: Rural: Homestead Up to $4,000 20% (Dollars)	Rural: Over $4,000 and Non-Homestead 33⅓% (Dollars)	All Other: Homestead Up to $4,000 25% (Dollars)	All Other: Over $4,000 and Non-Homestead 40% (Dollars)	Machinery Permanently Attached to Real Estate 33⅓% (Dollars)	Total Assessed Value (Dollars)	Total Assessed Value as Equalized by the Board of Review (Dollars)	Final Equalized Value (Dollars)
1	Harold D. & Grace Rice		NE¼ of NW¼ Lot 2	4	141	31	12.70		#5	No	Yes													
2	John J. Jerstad		see Sec 4 of SW¼ lying N & W of Hy #34				20			"	"													
3	Henry R. Reynolds		1.5 acres of SW¼ of Lot 5 SW¼ of NW¼				1.50			"	"													
4	Dancworthy Camps Inc.		SE¼ of NW¼ Lot 1				49.40			No	No													
5	Henry R. Reynolds		4.1 acres of Lot 5				4.10			"	Yes													
6	Dancworthy Camps Inc.		Lots 3 & 5 S of Hy of Lot 4 NE¼ of NW¼				49.20			No	No													
7	U. S. of America		Lot 4 less 3 & 5 S of Hy NW¼ of NW¼																					
8	Virlyn A. Gjerset & Melvin Gjerset		SW¼ of Lot 5 less see Rly Lot 4 & less sold. SW¼ of NW¼				20.85			No	Yes													
9	Dancworthy Camps Inc.		E½ of Lot 5 SW¼ of NW¼				20.85			No	No													
10	Leonard H. Peterson		E½ of Lot 4 of SW¼				20			No	Yes													
11	Dancworthy Camps Inc.		NE¼ of SW¼ Lot 7				36.80			No	No													
12	Raymond Baker		SW¼ of Lot 6 NW¼ of SW¼				2			"	Yes													
13	" "		SW¼ of SW¼ of SW¼ SW¼ of SW¼				17.80			"	"													
14	John J. & Helen J. Jerstad		SE¼ of SW¼				40.48			No	"													
15	Leonard H. Peterson		E½ of Lot 6				20			"	"													
16	U. S. of America		NE¼ of SE¼																					
17	Edward C. & Margaret D. Larson		NW¼ of SE¼ Lot 8				31.30			Yes	"													
18	Marion Tetu		SW¼ of SE¼ lying S & E of #34				40.60			"	"													
19	U. S. of America		SE¼ of SE¼																					
20	Violet M. Butler & Marjorie E. McPherson		E½ of SW¼ of Lot 5				40			No	"													
							365.88																	

	Sold for Taxes	Valuations by School Districts as Equalized by Department of Taxation: District No. 5 Rate 2.0 Mills	District No. 6 Rate 2.0 Mills	District No. 7 Rate 2.0 Mills	District No. 8 Rate 2.0 Mills	District No. 9 Rate 2.0 Mills	District No. 10 Rate 2.0 Mills	Tax Including State Homestead Mills	State Tax on Non-Homestead 5.19 Mills	Special Taxes	Total Taxes	Paid	When Paid (Month Day Year)	Number of Receipt	March Settlement 1956	June Settlement 1956	Penalty	November Settlement 1956	Penalty	Collections to First Monday in January 1957	Penalty	Delinquent on First Monday in January 1957	Total Delinquent Tax and Penalty	Remarks
		Dollars	Dollars	Dollars	Dollars	Dollars	Dollars	$ cts.	$ cts.	$ cts.	$ cts.				$ cts.	$ cts.	$ cts.	$ cts.	$ cts.	$ cts.	$ cts.	$ cts.	$ cts.	
1		154						31.08	80		31.88	1	2nd Half Paid OCT 31 1956 / 1st Half Paid MAY 31 1956	15992 / 12444		15.94		15.94						
2		39						7.88	20		8.08	2	Delinquent Paid AUG 20 1956 / Paid MAY 31 1956	13610 / 12446		4.90		3.68						
3		15						3.02	08		3.10	3	PAID IN FULL MAY 31 1956 / 2nd Half Paid OCT 8 1956	12445 / 14460		3.10								
4			388					88.02	2.00		90.02	4	1st Half Paid MAY 31 1956	11444		45.01		45.01						
5		11						2.22	06		2.28	5	PAID IN FULL MAY 31 1956 / 2nd Half Paid OCT 8 1956	12445 / 14461		2.28								
6			130					29.50	66		30.16	6	1st Half Paid MAY 31 1956	12447		15.08		15.08						
7												7												
8		105						21.20	54		21.74	8	PAID IN FULL MAY 31 1956 / 2nd Half Paid OCT 8 1956	12445 / 14462		21.74								
9			755					171.30	3.90		175.20	9	1st Half Paid MAY 31 1956	12449		87.60		87.60						
10		22						4.44	12		4.56	10	2nd Half Paid OCT 31 1956 / 1st Half Paid MAY 31 1956	15721 / 12448		2.28		2.28						
11			99					22.46	52		22.98	11	2nd Half Paid OCT 8 1956 / 1st Half Paid MAY 31 1956	14463 / 12449		11.49		11.49						
12		10						2.02	06		2.08	12	PAID IN FULL FEB 29 1956	4137	12.44									
13		50						10.10	26		10.36	13	PAID IN FULL FEB 29 1956											
14		206						41.58	1.06		42.64	14	Delinquent Paid AUG 20 1956 / 1st Half Paid MAY 31 1956	13610 / 12446		21.32		21.32						
15		55						11.10	28		11.38	15	2nd Half Paid OCT 31 1956 / 1st Half Paid MAY 31 1956	15701 / 12443		5.69		5.69						
16												16												
17		H 203						40.98			40.98	17	PAID IN FULL MAY 28 1956	6468		40.98								
18		H 64						12.92			12.92	18	PAID IN FULL MAY 29 1956	6948		12.92								
19												19												
20		77						15.54	40		15.94	20	2nd Half Paid OCT 31 1956 / 1st Half Paid MAY 31 1956	16315 / 12447		7.97		7.97						
		H 267 / 744 / 1011	1322.16 / 2883					204.98 / 311.38 / 515.36	10.94		526.30				12.44	297.60		216.06						

Assessment Roll and Tax List of Real Property in the Town of Shingobee, Cass County, Minnesota, for Taxes for the Year 1955.

Form 3CD (55) 50,000-8-19 DUPLIST, SUNSHINE

*Indicate Type of Property: R-Residential, C-Commercial, I-Industrial, U-Utility, F-Farm

Real 41-51

	IN WHOSE NAME ASSESSED	TO WHOM TRANSFERRED	DESCRIPTION OF PROPERTY: SUBDIVISION	Sec. or Lot	Town or Block	Rng	Number of Acres of Land: Acres	100ths	No. School District	Indicate Homestead Tax or No	Indicate Total Tax or No	*Indicate Type of Property	TRUE AND FULL VALUATIONS: LAND Exclusive of Structures and Improvements	BUILDINGS and Other Structures	MACHINERY Permanently Attached to Real Estate	TOTAL True and Full Value	ASSESSED VALUATIONS: RURAL: Homestead Up to $4,000 20%	RURAL: Over $4,000 and Non-Homestead 33⅓%	ALL OTHER: Homestead Up to $4,000 25%	ALL OTHER: Over $4,000 and Non-Homestead 40%	MACHINERY Permanently Attached to Real Estate 33⅓%	TOTAL ASSESSED VALUE	Total Assessed Value as Equalized by the Board of Review	FINAL EQUALIZED VALUE
													Dollars	Dollars	Dollars	Dollars	Dollars	Dollars	Dollars	Dollars	Dollars	Dollars	Dollars	Dollars
1	U. S. of America		N E ¼ of N E ¼ Lot 1	5	141	31			4															
2	U. S. of America		N W ¼ of N E ¼ Lot 2																					
3	U. S. of America		S W ¼ of N E ¼																					
4	~~Stanley R. Bugmaster Clerk of Court Cass County~~	Clerk of Court Cass County	Lots 3 and 4 Less Right of Way				37.08			No	Yes													
5																								
6	U. S. of America		N E ¼ of N W ¼ Lot 2																					
7	U. S. of America		N W ¼ of N W ¼ Lot 4																					
8	State of Minnesota		S W ¼ of N W ¼																					
9	State of Minnesota		S E ¼ of N W ¼																					
10	Everett Marion Stone		Part of Lot 7 Commencing at the Intersection of Center Line of Stokka																					
11	George Lovering		N E ¼ of S W ¼ Lot 6		31					No	"													
12	State of Minnesota		N W ¼ of S W ¼																					
13	State of Minnesota		S W ¼ of S W ¼ Less Rgh																					
14	George Lovering		S E ¼ of S W ¼ Lot 5 Less Rgh				22.30			"	"													
15	~~Donald D. & Dorothy Lofthus~~	Part of Lot 8																						
16	~~A. L. Chase~~		N E ¼ of S E ¼ Lots 3 Less sold				37.50			"	"													
17	U. S. of America		N W ¼ of S E ¼ Lot 7																					
18			S W ¼ of S E ¼																					
19	U. S. of America		S E ¼ of S E ¼ Lot 9																					
20	Austin O. & Nell M. Sarff		Part of Lot 8																					
	Louis R. & Florence Rice		Part of Lot 8				17.48																	

	SOLD FOR TAXES	VALUATIONS BY SCHOOL DISTRICTS AS EQUALIZED BY DEPARTMENT OF TAXATION: District No. 4 Rate 20.84 Mills	District	District	District	District	Tax including State Homestead Mills	State Tax on Non-Homestead 5.17 Mills	SPECIAL TAXES	TOTAL TAXES		PAID	WHEN PAID	Number of Receipt	March Settlement 1956	June Settlement 1956	Penalty	November Settlement 1956	Penalty	Collections to First Monday in January 1957	Penalty	Delinquent on First Monday in January 1957	Total Delinquent Tax and Penalty	REMARKS
		Dollars	Dollars	Dollars	Dollars	Dollars	$ cts.	$ cts.	$ cts.	$ cts.			Month Day Year		$ cts.	$ cts.	$ cts.	$ cts.	$ cts.	$ cts.	$ cts.	$ cts.	$ cts.	
1											1													
2											2													
3											3													
4		93					18.78	48		19.26	4	PAID IN FULL	MAY 31 1956	12448		19.26								
5											5													
6											6													
7											7													
8											8													
9											9													
10											10													
11		97					19.58	50		20.08	11	PAID IN FULL	MAY 31 1956	12451		20.08								
12											12													
13											13													
14		112					22.82	58		23.40	14	PAID IN FULL	MAY 31 1956	12451		23.40								
15											15													
16		462					93.26	2.38		95.64	16	PAID IN FULL	APR 25 1956	5577		95.64								
17											17													
18											18													
19											19													
20											20													
		765					154.44	3.94		158.38						158.38								

Source Book
Sh. 1-6-51
Island
Chippewa Point
Hamden Springs
Holiday
Sh. 1-6-51
Sh. 1-6-51

Assessment Roll and Tax List of Real Property in the Town of Shingobee, Cass County, Minnesota, for Taxes for the Year 1955.

Form 3CD (35) WILLIS-DUTTON COMPANY, MINNEAPOLIS

*Indicate Type of Property: R-Residential, C-Commercial, I-Industrial, U-Utility, F-Farm

	In Whose Name Assessed	To Whom Transferred		Description of Property: Subdivision	Sec. or Lot	Town or Block	Rng.	Number of Acres of Land: Acres	100ths	No. School District	Indicates Homestead Tax or No	Indicates Special Tax or No	*Indicates Type of Property	True and Full Valuations: Land Exclusive of Structures and Improvements	Buildings and Other Structures	Machinery Permanently Attached to Real Estate	Total True and Full Value	Assessed Valuations: Rural: Homestead Up to $4,000 20%	Rural: Over $4,000 and Non-Homestead 33⅓%	All Other: Homestead Up to $1,000 25%	All Other: Over $4,000 and Non-Homestead 40%	Machinery Permanently Attached to Real Estate 33⅓%	Total Assessed Value	Total Assessed Value as Equalized by the Board of Review	Final Equalized Value
								Acres	100ths					Dollars	Dollars	Dollars	Dollars	Dollars	Dollars	Dollars	Dollars	Dollars	Dollars	Dollars	Dollars
1	~~Lottie L. Rink~~, State of Minnesota		1	NE¼ of NE¼ Lot 1	6	141	31	40	87	5	No	yes													
2	State of Minnesota		2	NW¼ of NE¼																					
3	Kenneth + Edna Mc Donald		3	SW¼ of NE¼				40			"	"													
4	" " "		4	SE¼ of NE¼				40			"	"													
5			5																						
6	U. S. of America		6	NE¼ of NW¼ Lot 3																					
7	U. S. of America		7	NW¼ of NW¼ Lot 4																					
8	U. S. of America		8	SW¼ of NW¼ Lot 5																					
9	U. S. of America		9	SE¼ of NW¼																					
10			10																						
11	U. S. of America		11	NE¼ of SW¼ less 1 acre																					
12	U. S. of America		12	NW¼ of SW¼ Lot 6																					
13	U. S. of America		13	SW¼ of SW¼ Lot 7																					
14	Willis M + Clara Frances Johnson		14	SE¼ of SW¼				40			"	"													
15	" " "		15	1 ac. lying S. & E. of St. Rd. of the W. of SW¼				1			"	"													
16	U. S. of America		16	NE¼ of SE¼																					
17	U. S. of America		17	NW¼ of SE¼																					
18	U. S. of America		18	SW¼ of SE¼																					
19	U. S. of America		19	SE¼ of SE¼																					
20			20																						
								1687																	

Valuations by School Districts as Equalized by Department of Taxation

	Sold for Taxes	District No. ..... Rate ..... Mills	District No. ..... Rate ..... Mills	District No. ..... Rate ..... Mills	District No. ..... Rate ..... Mills	District No. ..... Rate ..... Mills	District No. ..... Rate ..... Mills	Tax including State Homestead ..... Mills	State Tax on Non-Homestead ..... Mills	Special Taxes	Total Taxes	Paid	When Paid: Month Day Year	Number of Receipt	March Settlement 1956	June Settlement 1956	Penalty	November Settlement 1956	Penalty	Collections to First Monday in January 1957	Penalty	Delinquent on First Monday in January 1957	Total Delinquent Tax and Penalty	Remarks
		Dollars	Dollars	Dollars	Dollars	Dollars	Dollars	$ cts.	$ cts.	$ cts.	$ cts.				$ cts.	$ cts.	$ cts.	$ cts.	$ cts.	$ cts.	$ cts.	$ cts.	$ cts.	
1	SOLD FOR TAXES	80						1616	42		1658	Forfeited	10-1-56											16.58 Canc.
2																								
3	SOLD FOR TAXES	54						1090	28		1118											11.18		
4		80						1616	42		1658											16.58		
5																								
6																								
7																								
8																								
9																								
10																								
11																								
12																								
13																								
14		H 60						1212			1212	2nd Half Paid AUG 16 1956; 1st Half Paid MAY 28 1956		6520		18.17		18.17					
15		H 120						2422			2422	2nd Half Paid AUG 16 1956; 1st Half Paid MAY 28 1956		13537									
16																								
17																								
18																								
19																								
20																								
		H 180						7456	112		8068					18.17		18.17				27.26	16.58	
		264																						
		344																						

Real 14-31

Source Board 31-14-31 Land Chippewa Point Hamden Springs Holway Pine Lake Lake Boulder

Assessment Roll and Tax List of Real Property in the Town of Shingobee, Cass County, Minnesota, for Taxes for the Year 1955.

Form 3CD (33) 50,000-20-1-55 COUNTY, MINNEAPOLIS

*Indicate Type of Property: R-Residential, C-Commercial, I-Industrial, U-Utility, F-Farm

	IN WHOSE NAME ASSESSED	TO WHOM TRANSFERRED		DESCRIPTION OF PROPERTY: SUBDIVISION	Sec. or Lot	Town or Block	Rng	Number of Acres of Land: Acres	100ths	No. School District	Indicate Homestead Yes or No	Indicate Agricultural Yes or No	* Indicate Type of Property	TRUE AND FULL VALUATIONS: LAND Exclusive of Structures and Improvements	BUILDINGS and Other Structures	MACHINERY Permanently Attached to Real Estate	TOTAL True and Full Value	ASSESSED VALUATIONS: RURAL: Homestead Up to $4,000 20%	Over $4,000 and Non-Homestead 33⅓%	ALL OTHER: Homestead Up to $4,000 25%	Over $4,000 and Non-Homestead 40%	MACHINERY Permanently Attached to Real Estate 33⅓%	TOTAL ASSESSED VALUE	Total Assessed Value as Adjusted by the Board of Review	FINAL EQUALIZED VALUE
								Acres	100ths					Dollars	Dollars	Dollars	Dollars	Dollars	Dollars	Dollars	Dollars	Dollars	Dollars	Dollars	Dollars
1	U. S. of America		NE¼ of NE¼		7	141	31			#5															
2	U. S. of America		NW¼ of NE¼																						
3	Ethel Mann		SW¼ of NE¼					37.38			No	yes													
4	U. S. of America		SE¼ of NE¼ Lot 5																						
5																									
6	U. S. of America		NE¼ of NW¼																						
7	U. S. of America		NW¼ of NW¼ Lot 1																						
8	U. S. of America		SW¼ of NW¼ Lot 2																						
9	Mrs J. Catherine E. Bergkofer		SE¼ of NW¼					42.75			yes	"													
10																									
11	Ethel Mann		NE¼ of SW¼					31.42			no	"													
12	J. R. Geik		NW¼ of SW¼ Lot 3					58.74			"	"													
13	" "		SW¼ of SW¼ Lot 4					40.74			"	"													
14	" "		SE¼ of SW¼					5.15			"	"													
15																									
16	U. S. of America		NE¼ of SE¼ Lot 7																						
17	U. S. of America		NW¼ of SE¼ Lot 6																						
18	U. S. of America		SW¼ of SE¼																						
19	U. S. of America		SE¼ of SE¼																						
20																									
								213.03																	

Real 14-31

VALUATIONS BY SCHOOL DISTRICTS AS EQUALIZED BY DEPARTMENT OF TAXATION

	District No. 7 Rate 20 Mills	District No. Rate Mills	District No. Rate Mills	District No. Rate Mills	District No. Rate Mills	District No. Rate Mills	Tax including State Homestead Mills	State Tax on Non-Homestead 5.11 Mills	SPECIAL TAXES	TOTAL TAXES		PAID	WHEN PAID Month	Day	Year	Number of Receipt	March Settlement 1956	June Settlement 1956	Penalty	November Settlement 1956	Penalty	Collections to First Monday in January 1957	Penalty	Delinquent on First Monday in January 1957	Penalty	Total Delinquent Tax and Penalty	REMARKS
	Dollars	Dollars	Dollars	Dollars	Dollars	Dollars	$ cts.	$ cts.	$ cts.	$ cts.							$ cts.	$ cts.	$ cts.	$ cts.	$ cts.	$ cts.	$ cts.	$ cts.	$ cts.	$ cts.	
1											1																
2											2																
3	74						1494	38		1532	3	PAID IN FULL	JUL	7	1956	10536				1532	31						
4											4																
5											5																
6											6																
7											7																
8											8																
9	H 164						3310			3310	9	2nd Half Paid 1st Half Paid	OCT 10 MAY 26		1956 1956	14593 6481		1655		1655							
10											10																
11	137 110	Whole #6849					2766 3432	78 98		2844 3530	11	1st Half Paid 2nd Half Paid 1st Half Paid	SEP 1 JUL 14 OCT 3		1956 1956 1956	13783 10581				1076 1760	70						6.84 Abated
12	108						2180	56		2236	12	2nd Half Paid 1st Half Paid	OCT 3 MAY 31		1956 1956	15440												
13	92						1858	48		1906	13	2nd Half Paid 1st Half Paid	OCT 3 MAY 31		1956 1956	12450		2278		2278							
14	20						404	10		414	14	2nd Half Paid 1st Half Paid	OCT 3 MAY 31		1956 1956												
15											15																
16											16																
17											17																
18											18																
19											19																
20											20																
	H 164 ~~464~~ 628						12678	240		12918								3933		7301							6.84

Sources Beach | Backus | Leland | Walker | Pine River | Cass Lake | Hackensack | Longville | Remer | Pillager | Cass County

Assessment Roll and Tax List of Real Property in the Town of Shingobee, Cass County, Minnesota, for Taxes for the Year 1955.

Form 5CD (55) 30,000-8-55 DIRECT, SHERIFF

*Indicate Type of Property: R-Residential, C-Commercial, I-Industrial, U-Utility, F-Farm

In Whose Name Assessed	To Whom Transferred		Description of Property: Subdivision	Sec. or Lot	Town or Block	Rng	Number of Acres of Land: Acres	100ths	No. School District	Individual Tax or No	Individual Tax or No	*Indicate Type of Property	True and Full Valuations: Land Exclusive of Structures and Improvements (Dollars)	Buildings and Other Structures (Dollars)	Machinery Permanently Attached to Real Estate (Dollars)	Total True and Full Value (Dollars)	Assessed Valuations: Rural: Homestead Up to $4,000 20% (Dollars)	Rural: Over $4,000 and Non-Homestead 33⅓% (Dollars)	All Other: Homestead Up to $4,000 25% (Dollars)	All Other: Over $4,000 and Non-Homestead 40% (Dollars)	Machinery Permanently Attached to Real Estate 33⅓% (Dollars)	Total Assessed Value (Dollars)	Total Assessed Value Equalized by the Board of Review (Dollars)	Final Equalized Value (Dollars)	Remarks
U. S. of America		1	NE¼ of NE¼	8	141	31			#5																
State of Minnesota (Shingobee Memorial Forest)		2	NW¼ of NE¼	Lot 1																					
Spencer Hacker		3	SW¼ of NE¼				40			40	40														
U. S. of America		4	SE¼ of NE¼																						
		5																							
A. J. Bringhofer		6	NE¼ of NW¼				40			70	"														
State of Minnesota		7	NW¼ of NW¼	less 1.54 acre right of way																					
Edward J. Olson		8	SW¼ of NW¼	Lot 2			31			"	"														
U. S. of America		9	SE¼ of NW¼																						
		10																							
U. S. of America		11	NE¼ of SW¼																						
U. S. of America		12	NW¼ of SW¼	Lot 3																					
U. S. of America		13	SW¼ of SW¼																						
U. S. of America		14	SE¼ of SW¼																						
		15																							
U. S. of America		16	NE¼ of SE¼	Lot 6																					
State of Minnesota (Shingobee Memorial Forest)		17	NW¼ of SE¼	Lot 5																					
U. S. of America		18	SW¼ of SE¼	Lot 4																					
U. S. of America		19	SE¼ of SE¼	Lot 7																					
		20																							
							111																		

Cass County, Minnesota, for Taxes for the Year 1955. 9

	Sold for Taxes	Valuations by School Districts as Equalized by Department of Taxation: District 1 No. ..... Rate ..... Mills (Dollars)	District No. 5 Rate 98 Mills (Dollars)	District No. ..... Rate ..... Mills (Dollars)	District No. ..... Rate ..... Mills (Dollars)	District No. ..... Rate ..... Mills (Dollars)	District No. ..... Rate ..... Mills (Dollars)	Tax including State Homestead ..... Mills ($ cts.)	State Tax on Non-Homestead 5.11 Mills ($ cts.)	Special Taxes ($ cts.)	Total Taxes ($ cts.)	Paid	When Paid: Month	Day	Year	Number of Receipt	March Settlement 1956 ($ cts.)	June Settlement 1956 ($ cts.)	Penalty ($ cts.)	November Settlement 1956 ($ cts.)	Penalty ($ cts.)	Collections to First Monday in January 1957 ($ cts.)	Penalty ($ cts.)	Delinquent on First Monday in January 1957 ($ cts.)	Total Delinquent Tax and Penalty ($ cts.)	Remarks
1																										
2																										
3		A 114						2302			2302	2nd-Half Paid / 1st Half Paid	OCT 31 / MAY 25	1956 / 1956	13761 / 6448			1151		1151						
4																										
5																										
6		53						1070	28		1098	2nd Half Paid / 1st Half Paid	OCT 19 / MAY 26	1956 / 1956	14573 / 6491			549		549						
7																										
8		155						3130	80		3210														3210	3031
9																										
10																										
11																										
12																										
13																										
14																										
15																										
16																										
17																										
18																										
19																										
20																										
		A 114 / Sold 322						6502	108		6610							1708		1700					3210	

Assessment Roll and Tax List of Real Property in the Town of Shingobee, Cass County, Minnesota, for Taxes for the Year 1955.

Form 3CD (15) 50,000-10-55 COUNTY, MINNESOTA

*Indicate Type of Property: R-Residential, C-Commercial, I-Industrial, U-Utility, F-Farm

	IN WHOSE NAME ASSESSED	TO WHOM TRANSFERRED	DESCRIPTION OF PROPERTY: SUBDIVISION	Sec. or Lot	Town or Block	Rng	Number of Acres of Land: Acres	100ths	No. School District	Indicate Homestead Tax as Yes or No	Indicate Agricultural Tax as Yes or No	*Indicate Type of Property	TRUE AND FULL VALUATIONS: LAND Exclusive of Structures and Improvements	BUILDINGS and Other Structures	MACHINERY Permanently Attached to Real Estate	TOTAL True and Full Value	ASSESSED VALUATIONS: RURAL: Homestead Up to $1,000 20%	RURAL: Over $4,000 and Non-Homestead 33⅓%	ALL OTHER: Homestead Up to $1,000 25%	ALL OTHER: Over $4,000 and Non-Homestead 40%	MACHINERY Permanently Attached to Real Estate 33⅓%	TOTAL ASSESSED VALUE	Total Assessed Value as Equalized by the Board of Review	FINAL EQUALIZED VALUE
													Dollars	Dollars	Dollars	Dollars	Dollars	Dollars	Dollars	Dollars	Dollars	Dollars	Dollars	Dollars
1	U. S. of America		NE¼ of NE¼	9	141	31			4 6															
2	Harold E. Ellison		NW¼ of NE¼	Exc 5.9 acres Hwy 4 Exc 3 acres			31.43			yes	yes													
3	U. S. of America		SW¼ of NE¼																					
4	U. S. of America		SE¼ of NE¼																					
5	Leonard P. Peterson ½, Edward S. Olson ½		N½ of NW¼ lying N & W of Hwy #34				21			no	"													
6	Clarence H. & Agnes J. Brady		NE¼ of NW¼ lying E of Hwy #34				17			no	"													
7	Leonard P. Peterson ½, Edward S. Olson ½		NW¼ of NW¼				40			"	"													
8	Leonard P. Peterson		SW¼ of NW¼				40			"	"													
9	U. S. of America		SE¼ of NW¼																					
10	John Lutt & John		All N of ¼ of N½ of NW¼ of Hwy #34				3			no	"													
11	U. S. of America		NE¼ of SW¼																					
12	U. S. of America		NW¼ of SW¼																					
13	U. S. of America		SW¼ of SW¼																					
14	U. S. of America		SE¼ of SW¼																					
15																								
16	U. S. of America		NE¼ of SE¼																					
17	U. S. of America		NW¼ of SE¼																					
18	U. S. of America		SW¼ of SE¼																					
19	U. S. of America		SE¼ of SE¼																					
20																								
							154.43																	

Cass County, Minnesota, for Taxes for the Year 1955.

	SOLD FOR TAXES	VALUATIONS BY SCHOOL DISTRICTS AS EQUALIZED BY DEPARTMENT OF TAXATION: District No. 4 Rate 8 Mills	District No. ..... Rate ..... Mills	District No. ..... Rate ..... Mills	District No. ..... Rate ..... Mills	District No. ..... Rate ..... Mills	District No. ..... Rate ..... Mills	Tax including State Homestead ..... Mills	State Tax on Non-Homestead 1/11 2 Mills	SPECIAL TAXES	TOTAL TAXES		PAID	WHEN PAID: Month Day Year	Number of Receipt	March Settlement 1956	June Settlement 1956	Penalty	November Settlement 1956	Penalty	Collections to First Monday in January 1957	Penalty	Delinquent on First Monday in January 1957	Total Delinquent Tax and Penalty	REMARKS
		Dollars	Dollars	Dollars	Dollars	Dollars	Dollars	$ cts.	$ cts.	$ cts.	$ cts.					$ cts.	$ cts.	$ cts.	$ cts.	$ cts.	$ cts.	$ cts.	$ cts.	$ cts.	
1												1													
2		H 95						19.18			19.18	2											19.18	21.10	
3												3													
4												4													
5		207						41.78	1.08		42.86	5	2nd Half Paid	OCT 31 1956	15761		21.43		21.43						
													1st Half Paid	MAY 31 1956	13498										
													1st Half Paid	OCT 31 1956	13447										
													1st Half Paid	MAY 31 1956	13313										
6		H 184						37.14			37.14	6	2nd Half Paid	OCT 31 1956			18.57		18.57						
													1st Half Paid	MAY 31 1956	13443										
7		133						26.86	.68		27.54	7	2nd Half Paid	OCT 31 1956			13.77		13.77						
													1st Half Paid	MAY 31 1956	15701										
8		80						16.16	.42		16.58	8	2nd Half Paid	OCT 31 1956			8.29		8.29						
9												9													
10		150	Abide #6922					34.44 10.15	.08 .13		35.52 10.36	10	Part Paid	MAY 31 1956	12157		62						2.90	6.84	Adopted
11												11													
12												12													
13												13													
14												14													
15												15													
16												16													
17												17													
18												18													
19												19													
20												20													
		H 279 470 749						15122	2.44		15366						6268		6206				2268	6.84	

Assessment Roll and Tax List of Real Property in the Town of Hesper, Cass County, Minnesota, for Taxes for the Year 1955.

Form 3CD (35) WILLIS-DITZ PRINTING, MINNEAPOLIS

*Indicate Type of Property: R - Residential, C - Commercial, I - Industrial, U - Utility, F - Farm

In Whose Name Assessed	To Whom Transferred		Description of Property: Subdivision	Sec. or Lot	Town or Block	Rng	Number of Acres of Land: Acres	Mills	No. School District	Indicate Type of Property Assessed Tax or No	Indicate Type of Assessed Tax or No	*Indicate Type of Property	True and Full Valuations: Land Exclusive of Structures and Improvements	Buildings and Other Structures	Machinery Permanently Attached to Real Estate	Total True and Full Value	Assessed Valuations: Rural: Homestead Up to $4,000 20%	Rural: Over $4,000 and Non-Homestead 33⅓%	All Other: Homestead Up to $1,000 25%	All Other: Over $4,000 and Non-Homestead 40%	All Other: Machinery Permanently Attached to Real Estate 33⅓%	Total Assessed Value	Total Assessed Value as Equalized by the Board of Review	Final Equalized Value
							Acres	Mills					Dollars	Dollars	Dollars	Dollars	Dollars	Dollars	Dollars	Dollars	Dollars	Dollars	Dollars	Dollars
Gust Peterson	Florence & Ray Lewis	1	NE¼ of NE¼	10	141	31	40		5	Farm														
" " " "		2	NW¼ of NE¼				40			"	"													
" " " "		3	SW¼ of NE¼				40			"	"													
" " " "		4	SE¼ of NE¼				40			"	"													
		5																						
Conn A. Peterson		6	NE¼ of NW¼				40			Farm	"													
" "		7	NW¼ of NW¼				40			"	"													
U. S. of America		8	SW¼ of NW¼																					
U. S. of America		9	SE¼ of NW¼																					
Hilda K. Russell		10	NE¼ of SW¼ N of JRH #10				15			Farm														
U. S. of America		11	NE¼ of SW¼ Less 15 acres																					
U. S. of America		12	NW¼ of SW¼																					
U. S. of America		13	SW¼ of SW¼																					
U. S. of America		14	SE¼ of SW¼																					
		15																						
U. S. of America		16	NE¼ of SE¼																					
U. S. of America		17	NW¼ of SE¼																					
U. S. of America		18	SW¼ of SE¼																					
U. S. of America		19	SE¼ of SE¼																					
		20																						
							255																	

Sold for Taxes	Valuations by School Districts as Equalized by Department of Taxation: District No. / Rate Mills	District No. / Rate Mills	District No. / Rate Mills	District No. / Rate Mills	District No. / Rate Mills	Tax including State Homestead Mills	State Tax on Non-Homestead Mills	Special Taxes	Total Taxes		Paid	When Paid: Month Day Year	Number of Receipt	March Settlement 1956	June Settlement 1956	Penalty	November Settlement 1956	Penalty	Collections to First Monday in January 1957	Penalty	Delinquent on First Monday in January 1957	Penalty	Total Delinquent Tax and Penalty	Remarks
	Dollars	Dollars	Dollars	Dollars	Dollars	$ cts.	$ cts.	$ cts.	$ cts.					$ cts.	$ cts.	$ cts.	$ cts.	$ cts.	$ cts.	$ cts.	$ cts.	$ cts.	$ cts.	
1		H 64				1292			1292	1	2nd Half Paid / 1st Half Paid	Oct 31 1955 / MAY 31 1956			2705		2705							
2		H 64				1292			1292	2	2nd Half Paid / 1st Half Paid	Oct 31 1955 / MAY 31 1956	12727											
3		H 76				1534			1534	3	2nd Half Paid / 1st Half Paid	Oct 31 1955 / MAY 31 1956												
4		H 64				1292			1292	4	2nd Half Paid / 1st Half Paid	Oct 31 1955 / MAY 31 1956	12745											
5										5														
6		50				1010	26		1036	6	PAID IN FULL	AUG 29 1956	13775		52		1036	52						
7		50				1010	26		1036	7	PAID IN FULL	AUG 29 1956					1036							
8										8														
9										9														
10	AND FOR TAXES	40				808	20		828	10	PAID IN FULL	MAY 31 1956	12551		828									
11										11														
12										12														
13										13														
14										14														
15										15														
16										16														
17										17														
18										18														
19										19														
20										20														
		H 268				8238	72		8310						3533		4777							
		140																						
		408																						

Assessment Roll and Tax List of Real Property in the Town of Shingobee, Cass County, Minnesota, for Taxes for the Year 1955.

Form 3CD (35) MILLS-DATE COMPANY, MINNEAPOLIS

*Indicate Type of Property: R - Residential, C - Commercial, I - Industrial, U - Utility, F - Farm

	IN WHOSE NAME ASSESSED	TO WHOM TRANSFERRED	DESCRIPTION OF PROPERTY: SUBDIVISION	Sec. or Lot	Town or Block	Rng	Number of Acres of Land: Acres	100ths	No. School District	Indicate Homestead Tax or No	Indicate Agricultural Land Tax or No	* Indicate Type of Property	TRUE AND FULL VALUATIONS: LAND Exclusive of Structures and Improvements	BUILDINGS and Other Structures	MACHINERY Permanently Attached to Real Estate	TOTAL True and Full Value	ASSESSED VALUATIONS: RURAL: Homestead Up to $4,000 20%	RURAL: Over $4,000 and Non-Homestead 33⅓%	ALL OTHER: Homestead Up to $4,000 25%	ALL OTHER: Over $4,000 and Non-Homestead 40%	MACHINERY Permanently Attached to Real Estate 33⅓%	TOTAL ASSESSED VALUE	Total Assessed Value as Equalized by the Board of Review	FINAL EQUALIZED VALUE
													Dollars	Dollars	Dollars	Dollars	Dollars	Dollars	Dollars	Dollars	Dollars	Dollars	Dollars	Dollars
	State of Minnesota	1	NE¼ of NE¼ Lot 1	11	141	31			5															
	Robert E. & Mary P. McCarty	2	NW¼ of NE¼ Lot 7				24.75			yes	yes													
	Burdette E. & Grace R. Anderson	3	SW¼ of NE¼				40			"	"													
	" " "	4	SE¼ of NE¼ Lot 2				26.50			"	"													
		5																						
	Edward & Adell Buck	6	W½ of NE¼ of NW¼ Lot 1				20.50			"	"													
	Arthur E. Grupe	7	S½ of NW¼ of NW¼ & S½ of Lot 1				10.25			No	"													
	" "	8	SW¼ of NW¼ Lot 9				40			"	"													
	Oleanna Roe	9	SE¼ of NW¼ Lot 6				11.25			"	"													
	Charles William & L. Olson	10	W½ of S½ of Lot 8				10.25			"	"													
	Arthur E. Roe & Marie Roe	11	NE¼ of SW¼ Lot 5				19.75			No	"													
	A. F. Grupe	12	NW¼ of SW¼ Lot 10				22.50			"	"													
	Verne A. & Elaine Lillian Johnson	13	SW¼ of SW¼ Lot 11				17			"	"													
	O. H. & Grace R. Johnson	14	SE¼ of SW¼ Lot 4				33.51			"	"													
	U. S. of America	15	Lot 12																					
	U. S. of America	16	NE¼ of SE¼																					
	Burdette E. & Grace R. Anderson	17	NW¼ of SE¼				40			yes	"													
	M. O. & Estella Freeman	18	SW¼ of SE¼ Lot 3				39.44			No	"													
	U. S. of America	19	SE¼ of SE¼																					
		20																						
							370.26																	

	SOLD FOR TAXES	VALUATIONS BY SCHOOL DISTRICTS AS EQUALIZED BY DEPARTMENT OF TAXATION: District No. 5 Rate 20 Mills	District No. ..... Rate ..... Mills	District No. ..... Rate ..... Mills	District No. ..... Rate ..... Mills	District No. ..... Rate ..... Mills	Tax including State Homestead ..... Mills	State Tax on Non-Homestead 5.17 Mills	SPECIAL TAXES	TOTAL TAXES		PAID	WHEN PAID: Month Day Year	Number of Receipt	March Settlement 1956	June Settlement 1956	Penalty	November Settlement 1956	Penalty	Collections to First Monday in January 1957	Penalty	Delinquent on First Monday in January 1957	Total Delinquent Tax and Penalty	REMARKS
		Dollars	Dollars	Dollars	Dollars	Dollars	$ cts.	$ cts.	$ cts.	$ cts.					$ cts.	$ cts.	$ cts.	$ cts.	$ cts.	$ cts.	$ cts.	$ cts.	$ cts.	
1											1													
2		H 29					5.86			5.86	2	PAID IN FULL	MAY 31 1956	7913		5.86								
3		H 64					12.92			12.92	3	2nd Half Paid / 1st Half Paid	SEP 20 1956 / MAY 31 1956	14900 / 7913		6.46		6.46						
4		H 180					36.34			36.34	4	2nd Half Paid / 1st Half Paid	SEP 20 1956 / MAY 31 1956	14900 / 7913		18.17		18.17						
5											5													
6		H 246					49.66			49.66	6	Balance Paid / Prior Paid	OCT 15 1956 / FEB 2 1956	19313 / 1347	25.00			24.66						
7		203					40.48	1.04		42.02	7	2nd Half Paid / 1st Half Paid	OCT 31 1956 / MAY 31 1956	12457		21.01		21.01						
8		160					32.30	.82		33.12	8	2nd Half Paid / 1st Half Paid	OCT 31 1956 / MAY 31 1956	15947		16.56		16.56						
9	TO BE SOLD FOR TAXES	55					11.10	.28		11.38	9											11.38		
10		208					42.00	1.08		43.08	10	PAID IN FULL	MAY 31 1956	12457	20.90	43.08								
11		101					20.38	.54		20.92	11	PAID IN FULL	FEB 25 1956	3358										
12		110					22.20	.56		22.76	12	Balance Paid / Prior Paid	OCT 31 1956 / MAY 31 1956	15947 / 12454		11.23		11.53						
13		85					17.16	.44		17.60	13	PAID IN FULL	SEP 18 1956	13717				17.60		.53				
14		108					21.80	.56		22.36	14	2nd Half Paid / 1st Half Paid	OCT 30 1956 / MAY 31 1956	15617 / 7672		11.18		11.18						
15											15													
16											16													
17		H 48					9.70			9.70	17	1st Half Paid	MAY 20 1956	6497		4.85						4.85	.53	
18	TO BE SOLD FOR TAXES	39					7.88	.20		8.08	18											8.08		
19											19													
20											20													
		H 567 / 169 / 736					330.28	5.50		335.78					45.90	138.40		127.17				24.31		

Assessment Roll and Tax List of Real Property in the Town of Slingsby (?) , Cass County, Minnesota, for Taxes for the Year 1955.

*Indicate Type of Property: R-Residential, C-Commercial, I-Industrial, U-Utility, F-Farm

Form SCD (55)

Line	In Whose Name Assessed	To Whom Transferred	Subdivision	Sec. or Lot	Town or Block	Rng	Acres of Land	No. School District	Homestead Yes or No	Agricultural Yes or No	Type of Property	Land Exclusive of Structures and Improvements (Dollars)	Buildings and Other Structures (Dollars)	Machinery Permanently Attached to Real Estate (Dollars)	Total True and Full Value (Dollars)	Rural Homestead Up to $4,000 20%	Rural Over $4,000 and Non-Homestead 33⅓%	All Other Homestead Up to $4,000 25%	All Other Over $4,000 and Non-Homestead 40%	Machinery Permanently Attached to Real Estate 33⅓%	Total Assessed Value	Total Assessed Value as Equalized by the Board of Review	Final Equalized Value
1	Adolph M. Bredeson		E½ of NE¼ of NE¼	12	141	31	20	#5	No	Yes													
2	F. J. Tobin		W½ of NW¼ of NE¼				20		"	"													
3	Merle E. + Betty L. Bennett		SW¼ of NE¼																				
4	Lloyd + Hazel Alborn		S½ of SE¼ of NE¼ except N. 8 rds of W. 40 rds				18		Yes	"													
5	& Robert A. Mills, et al / Melvin G. + Emily C. Hillard		N. 8 rds of W. 40 rds of S½ of SE¼ of NE¼				2		No	"													
6			NE¼ of NW¼																				
7	State of Minnesota		NW¼ of NW¼ Lot 1																				
8	Navillus Land Co. (Pat. #1149302?)		SW¼ of NW¼				40					600	new assessment		1955		200					200	
9	" " " "		W½ of SE¼ of NW¼				20					300	"	"	"		100					100	
10	Merle E. & Betty L. Bennett		N½ of SE¼ of NE¼																				
11	State of Minnesota		E½ of NE¼ of SW¼																				
12	U.S. of America		NW¼ of SW¼																				
13	Merle E. & Betty L. Bennett		E½ of SE¼ of NW¼ / SW¼ of SW¼																				
14	U. S. of America		SE¼ of SW¼																				
15																							
16			NE¼ of SE¼																				
17			NW¼ of SE¼																				
18			SW¼ of SE¼																				
19			SE¼ of SE¼																				
20																							
	(Section #12 continued on next page)						120																

Line	Sold for Taxes	District No. ... Rate ... Mills	District No. 54 Rate 70 Mills	District No. ...	District No. ...	District No. ...	District No. ...	Tax including State Homestead ... Mills	State Tax on Non-Homestead 5.17 Mills	Special Taxes	Total Taxes	Paid	When Paid (Month Day Year)	Number of Receipt	March Settlement 1956	June Settlement 1956	Penalty	November Settlement 1956	Penalty	Collections to First Monday in January 1957	Penalty	Delinquent on First Monday in January 1957	Total Delinquent Tax and Penalty	Remarks
1			54					10 90	28		11 18	2nd Half Paid / 1st Half Paid	OCT 16 1956 / MAY 26 1956	14540 / 6240		5 59		5 59						
2			54					10 90	28		11 18	PAID IN FULL	APR 6 1956	5280		11 18								
3																								
4			H 78					15 74			15 74	PAID IN FULL	JAN 16 1956	304	15 74									
5			20					4 04	10		4 14	PAID IN FULL	MAY 28 1956	6485		4 14								
6																								
7																								
8			200					40 38	1 04		41 42											41 42	45 56	
9			100					20 18	52		20 70											20 70	22 77	
10																								
11																								
12																								
13																								
14																								
15																								
16																								
17																								
18																								
19																								
20																								
			H 78 / 428 / 506					102 14	2 22		104 36				15 74	20 91		5 59				62 12		

Real 141-31 | Sunrise Beach | Sh. 142-31 | Island | Chippewa Point | Kabekona Springs | Ojibway | Rolls 1st Aid to Omaha Homes (?)

Assessment Roll and Tax List of Real Property in the Town of Shingobee, Cass County, Minnesota, for Taxes for the Year 1955.

Form 5CD (55) SALES-DATA SECTION, SUPERIOR

*Indicate Type of Property: R-Residential, C-Commercial, I-Industrial, U-Utility, F-Farm

	In Whose Name Assessed	To Whom Transferred	Description of Property: Subdivision	Sec. or Lot	Town or Block	Rng	Number of Acres of Land (Acres / 100ths)	No. School District	Indicate Homestead Tax or No	Indicate Agricultural Tax or No	*Indicate Type of Property	True and Full Valuations: Land Exclusive of Structures and Improvements (Dollars)	Buildings and Other Structures (Dollars)	Machinery Permanently Attached to Real Estate (Dollars)	Total True and Full Value (Dollars)	Assessed Valuations: Rural: Homestead Up to $4,000 20% (Dollars)	Rural: Over $4,000 and Non-Homestead 33⅓% (Dollars)	All Other: Homestead Up to $4,000 25% (Dollars)	All Other: Over $4,000 and Non-Homestead 40% (Dollars)	Machinery Permanently Attached to Real Estate 33⅓% (Dollars)	Total Assessed Value	Total Assessed Value as Equalized by the Board of Review (Dollars)	Final Equalized Value (Dollars)
1	Howard Green		N½ of S½ of NE¼ of NE¼	12	141	31	40	#5	No	yes					1250 added assessment 1955 by T.B.							859	
2	Mrs Bernard Eckman		S½ of S½ of N½ of S½ of SE¼ of SE¼				1		yes	"													
3	Ada E. & Beverly Bernard L. Eckman		NW¼ of NE¼ of S½ of SE¼ of SE¼ of SE¼				1		"	"													
4	Basil Cunningham & Lucille Rafjala		S½ of S½ of SE¼ of SE¼ lying S of ry # 371				75		"	"													
5	Ada E. & Beverly Bernard L. Eckman		S½ of S½ of N½ of S½ of SE¼ of SE¼				2		No	"													
6	Elmer Ostle	SOLD FOR TAXES	S½ of S½ of SE¼ lying W of ry. East of N½ of NE¼ of NW¼ of SE¼ of SE¼ of SE¼				34		yes	"													
7			NW¼ of NW¼																				
8	Martin H. & Marjorie Lahman		S½ of N½ of N½ of NW¼ lying E of ry. #371 and SW¼ of NW¼ of SE¼ of SE¼				1 25		"	"													
9	" " "		S½ of N½ of N½ of NW¼ of SE¼ of SE¼				2		"	"													
10	" " "		NE¼ of NW¼ of SE¼ of SE¼				3		"	"													
	Lawrence Peterson & Helena W. Peterson to Lawrence Peterson & Helena		S½ of N½ of N½ of NW¼ of SE¼ of SE¼																				
11	Olaf Norby		SE¼ of SW¼				2		No	"													
12	Basil Cunningham & Lucille Rafjala		S½ of S½ of SE¼ less N. 66 rods of W. 40 rods				31		yes	"													
13	Bessie E. Woodworth		S½ of S½ of N½ of S½ of SE¼ of SE¼				2		No	"													
14			SE¼ of SW¼																				
	Lawrence Peterson & Helena W. Peterson to Lawrence Peterson & Helena																						
15	Bessie Andrews		N. 8 rods of S½ of SE¼ of SE¼ lying E. of ry. #371						No	"													
16	Bessie Andrews		S½ of N½ of N½ of S½ of SE¼ of SE¼						yes	"													
17			NW¼ of SE¼																				
18			SW¼ of SE¼																				
19			SE¼ of SE¼																				
20																							
							100																

	Sold for Taxes	Valuations by School Districts as Equalized by Department of Taxation: District No. ..... Rate ..... Mills	District No. 5 Rate 28.8 Mills	District No. ..... Rate ..... Mills	District No. ..... Rate ..... Mills	District No. ..... Rate ..... Mills	District No. ..... Rate ..... Mills	Tax Including State Homestead ..... Mills	State Tax on Non-Homestead 51.7 ..... Mills	Special Taxes	Total Taxes	Paid	When Paid (Month Day Year)	Number of Receipt	March Settlement 1956	June Settlement 1956	Penalty	November Settlement 1956	Penalty	Collections to First Monday in January 1957	Penalty	Delinquent on First Monday in January 1957	Total Delinquent Tax and Penalty	Remarks
		Dollars	Dollars	Dollars	Dollars	Dollars	Dollars	$ cts.	$ cts.	$ cts.	$ cts.				$ cts.	$ cts.	$ cts.	$ cts.	$ cts.	$ cts.	$ cts.	$ cts.	$ cts.	
1			859					173 42	444		1778 6	1											1775 6	1956 5
2			H 71					14 34			14 34	2	PAID IN FULL MAY 31 1956	6898		14 34								
3			H 3					60			60	3	PAID IN FULL MAY 31 1956			6 00								
4	SOLD FOR TAXES		5					100	02		102	4											102	
5			10					202	06		208	5	PAID IN FULL MAY 31 1956	6899		2 08								
6	SOLD FOR TAXES		H 84					16 96			16 96	6	PAID IN FULL OCT 22 1956	15592				16 96	57				
7												7												
8			H 6					122			122	8	PAID IN FULL MAY 24 1956											
9			H 134					27 06			27 06	9	PAID IN FULL MAY 24 1956	6193		30 70								
10			H 12					2 42			2 42	10	PAID IN FULL MAY 24 1956											
11			97					19 58	50		20 08	11	2nd Half Paid OCT 31 1956 / 1st Half Paid MAY 31 1956	15446 / 7526		10 04		10 04					
12	SOLD FOR TAXES		H 97					19 58			19 58	12											19 58	
13			28					5 66	14		5 80	13	PAID IN FULL MAY 31 1956	7207		5 80								
14												14												
15			10					2 02	06		2 08	15	2nd Half Paid OCT 31 1956 / 1st Half Paid MAY 31 1956	15446 / 7526		1 04		1 04					
16			H 1					20			20	16	PAID IN FULL MAY 31 1956	7207		20								
17												17												
18												18												
19												19												
20												20												
			H 408 / 1009 / 1417					286 08	5 22		291 30					64 80		27 04					1984 6	

Assessment Roll and Tax List of Real Property in the Town of Shingobee, Cass County, Minnesota, for Taxes for the Year 1955.

Form 5CD (55) BALLARD-DUTY COMPANY, MINNEAPOLIS

*Indicate Type of Property: R-Residential, C-Commercial, I-Industrial, U-Utility, F-Farm

	In Whose Name Assessed	To Whom Transferred	Description of Property: Subdivision	Sec. or Lot	Town or Block	Reg	Number of Acres of Land: Acres	100ths	No. School District	Indicate Homestead Tax or No	Indicate Agricultural Tax or No	*Indicate Type of Property	True and Full Valuations: Land Exclusive of Structures and Improvements	Buildings and Other Structures	Machinery Permanently Attached to Real Estate	Total True and Full Value	Assessed Valuations: Rural: Homestead Up to $4,000 20%	Rural: Over $4,000 and Non-Homestead 33⅓%	All Other: Homestead Up to $4,000 25%	All Other: Over $4,000 and Non-Homestead 40%	Machinery Permanently Attached to Real Estate 33⅓%	Total Assessed Value	Total Assessed Value as Equalized by the Board of Review	Final Equalized Value
							Acres	100ths					Dollars	Dollars	Dollars	Dollars	Dollars	Dollars	Dollars	Dollars	Dollars	Dollars	Dollars	Dollars
1	U. S. of America		N E ¼ of N E ¼ Lot 1	13	141	31			#5															
2	U. S. of America		N W ¼ of N E ¼ Lot 2																					
3	State of Minnesota		S W ¼ of N E ¼ Lot 6																					
4	U. S. of America		S E ¼ of N E ¼ Lot 5																					
5	State of Minnesota		Lot 4																					
6	State of Minnesota		N E ¼ of N W ¼ Lot 7																					
7	U. S. of America		N W ¼ of N W ¼ Lot 3																					
8	U. S. of America		S W ¼ of N W ¼																					
9	U. S. of America		S E ¼ of N W ¼																					
10	State of Minnesota		Lot 8																					
11	U. S. of America		N E ¼ of S W ¼																					
12	U. S. of America		N W ¼ of S W ¼																					
13	U. S. of America		S W ¼ of S W ¼																					
14	Hugh V. Morton		S E ¼ of S W ¼ Less Rd				37			Yes	Yes													
15																								
16	U. S. of America		N E ¼ of S E ¼																					
17	U. S. of America		N W ¼ of S E ¼																					
18	Marion Hamlen		S W ¼ of S E ¼																					
19	U. S. of America		S E ¼ of S E ¼				40			No	"													
20																								
							77																	

	Sold for Taxes	Valuations by School Districts as Equalized by Department of Taxation: District No. 4 Rate 18 Mills	District No. ..... Rate ..... Mills	District No. ..... Rate ..... Mills	District No. ..... Rate ..... Mills	District No. ..... Rate ..... Mills	District No. ..... Rate ..... Mills	Tax including State Homestead ..... Mills	State Tax on Non-Homestead 6.17 Mills	Special Taxes	Total Taxes	Paid	When Paid: Month Day Year	Number of Receipt	March Settlement 1956	June Settlement 1956	Penalty	November Settlement 1956	Penalty	Collections to First Monday in January 1957	Penalty	Delinquent on First Monday in January 1957	Penalty	Total Delinquent Tax and Penalty	Remarks
		Dollars	Dollars	Dollars	Dollars	Dollars	Dollars	$ cts.	$ cts.	$ cts.	$ cts.				$ cts.	$ cts.	$ cts.	$ cts.	$ cts.	$ cts.	$ cts.	$ cts.	$ cts.	$ cts.	
1												1													
2												2													
3												3													
4												4													
5												5													
6												6													
7												7													
8												8													
9												9													
10												10													
11												11													
12												12													
13												13													
14		H 313						63 18			63 18	14	2nd Half Paid OCT 19 1956 1st Half Paid MAY 20 1956	14578 14882		31 59		31 59							
15												15													
16												16													
17												17													
18		54						10 40	28		11 18	18	PAID IN FULL OCT 27 1956	14872				11 18	39						
19												19													
20												20													
		H 313 54 367						74 08	28		74 36					31 59		42 77							

Assessment Roll and Tax List of Real Property in the Town of Shingobee, Cass County, Minnesota, for Taxes for the Year 1955.

Form 5CD (55) WILLIS-DUFFY COMPANY, MINNEAPOLIS

*Indicate Type of Property: R - Residential, C - Commercial, I - Industrial, U - Utility, F - Farm

	In Whose Name Assessed	To Whom Transferred	Description of Property: Subdivision	Sec. or Lot	Town or Block	Rng	Number of Acres of Land: Acres	Hdths	No. School District	Indicate Homestead Tax or No	Indicate Agricultural Tax or No	*Indicate Type of Property	True and Full Valuations: Land Exclusive of Structures and Improvements	Buildings and Other Structures	Machinery Permanently Attached to Real Estate	Total True and Full Value	Assessed Valuations: Rural: Homestead Up to $4,000 20%	Rural: Over $4,000 and Non-Homestead 33⅓%	All Other: Homestead Up to $1,000 25%	All Other: Over $1,000 and Non-Homestead 40%	Machinery Permanently Attached to Real Estate 33⅓%	Total Assessed Value	Total Assessed Values Equalized by the Board of Review	Final Equalized Value
													Dollars	Dollars	Dollars	Dollars	Dollars	Dollars	Dollars	Dollars	Dollars	Dollars	Dollars	Dollars
1	State of Minnesota		NE¼ of NE¼ Lot 2	14	141	31			# 5															
2	Wheeler Lumber & Bridge Supply Co. M. B. & G. B. Freeman & Ed. Jankowski		NW¼ of NE¼ Lot 3				37.03		No yes															
3	U. S. of America		SW¼ of NE¼																					
4	U. S. of America		SE¼ of NE¼																					
5	U. S. of America		Lot 1				13.14																	
6	U. S. of America		NE¼ of NW¼																					
7	U. S. of America		NW¼ of NW¼																					
8	U. S. of America		SW¼ of NW¼																					
9	U. S. of America		SE¼ of NW¼																					
10																								
11	U. S. of America		NE¼ of SW¼																					
12	U. S. of America		NW¼ of SW¼																					
13	U. S. of America		SW¼ of SW¼																					
14	U. S. of America		SE¼ of SW¼																					
15																								
16	U. S. of America		NE¼ of SE¼																					
17	U. S. of America		NW¼ of SE¼																					
18	U. S. of America		SW¼ of SE¼																					
19	U. S. of America		SE¼ of SE¼																					
20																								
							37.03																	

	Sold for Taxes	Valuations by School Districts as Equalized by Department of Taxation: District No. 2 Rate 2 Mills	Tax including State Homestead ... Mills	State Tax on Non-Homestead 6.1 Mills	Special Taxes	Total Taxes	Paid	When Paid: Month Day Year	Number of Receipt	March Settlement 1956	June Settlement 1956	Penalty	November Settlement 1956	Penalty	Collections to First Monday in January 1957	Penalty	Delinquent on First Monday in January 1957	Total Delinquent Tax and Penalty	Remarks
	Dollars	Dollars	$ cts.	$ cts.	$ cts.	$ cts.				$ cts.	$ cts.	$ cts.	$ cts.	$ cts.	$ cts.	$ cts.	$ cts.	$ cts.	
1							1												
2		100	20 18	52		20 70	2	PAID IN FULL FEB 27 1956	3773	20 70									
3							3												
4							4												
5							5												
6							6												
7							7												
8							8												
9							9												
10							10												
11							11												
12							12												
13							13												
14							14												
15							15												
16							16												
17							17												
18							18												
19							19												
20							20												
		100	2018	52		2070				2070									

Reel 143-53
Shingobee Sub. 143-53
Island
Chippewa Point
Kabekona Springs
Olney
Shingobee Sub. 143-53

Assessment Roll and Tax List of Real Property in the Town of Shingobee, Cass County, Minnesota, for Taxes for the Year 1955.

*Indicate Type of Property: R-Residential, C-Commercial, I-Industrial, U-Utility, F-Farm

Form 3CD (55) WILLIS-DUNN COMPANY, MINNEAPOLIS

	IN WHOSE NAME ASSESSED	TO WHOM TRANSFERRED		DESCRIPTION OF PROPERTY: SUBDIVISION	Sec. or Lot	Town or Block	Rng	Number of Acres of Land: Acres	100ths	No. School District	Indicate Homestead Yes or No	Indicate Agricultural Yes or No	*Indicate Type of Property	TRUE AND FULL VALUATIONS: LAND Estimates of Structures and Improvements (Dollars)	BUILDINGS and Other Structures (Dollars)	MACHINERY Permanently Attached to Real Estate (Dollars)	TOTAL True and Full Value (Dollars)	ASSESSED VALUATIONS: RURAL: Homestead Up to $4,000 20% (Dollars)	RURAL: Over $4,000 and Non-Homestead 33⅓% (Dollars)	ALL OTHER: Homestead Up to $4,000 25% (Dollars)	ALL OTHER: Over $4,000 and Non-Homestead 40% (Dollars)	MACHINERY Permanently Attached to Real Estate 33⅓% (Dollars)	TOTAL ASSESSED VALUE (Dollars)	Total Assessed Value as Equalized by the Board of Review (Dollars)	FINAL EQUALIZED VALUE (Dollars)
1	U. S. of America			NE¼ of NE¼		15	141	31		5															
2	U. S. of America			NW¼ of NE¼																					
3	U. S. of America			SW¼ of NE¼																					
4	Carl A. & Edna M. Mortensen			SE¼ of NE¼ less 2 acs				38			No	yes													
5	State of Minnesota			2 acs of S½ of NE¼																					
6	U. S. of America			NE¼ of NW¼																					
7	U. S. of America			NW¼ of NW¼																					
8	U. S. of America			SW¼ of NW¼																					
9	U. S. of America			SE¼ of NW¼																					
10																									
11	U. S. of America			NE¼ of SW¼																					
12	U. S. of America			NW¼ of SW¼																					
13	U. S. of America			SW¼ of SW¼																					
14	U. S. of America			SE¼ of SW¼																					
15																									
16	U. S. of America			NE¼ of SE¼																					
17	U. S. of America			NW¼ of SE¼																					
18	U. S. of America			SW¼ of SE¼																					
19	U. S. of America			SE¼ of SE¼																					
20																									
								38																	

	SOLD FOR TAXES	VALUATIONS BY SCHOOL DISTRICTS AS EQUALIZED BY DEPARTMENT OF TAXATION: District No. ..... Rate ..... Mills (Dollars)	District No. 2 Rate 28.1 Mills (Dollars)	District No. ..... Rate ..... Mills (Dollars)	District No. ..... Rate ..... Mills (Dollars)	District No. ..... Rate ..... Mills (Dollars)	District No. ..... Rate ..... Mills (Dollars)	Tax Including State Homestead ..... Mills ($ cts.)	State Tax on Non-Homestead 5.17 Mills ($ cts.)	SPECIAL TAXES ($ cts.)	TOTAL TAXES ($ cts.)	PAID	WHEN PAID: Month Day Year	Number of Receipt	March Settlement 1956 ($ cts.)	June Settlement 1956 ($ cts.)	Penalty ($ cts.)	November Settlement 1956 ($ cts.)	Penalty ($ cts.)	Collections to First Monday in January 1957 ($ cts.)	Penalty ($ cts.)	Delinquent on First Monday in January 1957 ($ cts.)	Total Delinquent Tax and Penalty ($ cts.)	REMARKS
1																									
2																									
3																									
4		51						10 30	26		1056	2nd Half Paid 1st Half Paid	OCT 26 1956 MAY 31 1956	11491 12462		528		528							
5																									
6																									
7																									
8																									
9																									
10																									
11																									
12																									
13																									
14																									
15																									
16																									
17																									
18																									
19																									
20																									
		51						1030	26		1056					528		528							

Assessment Roll and Tax List of Real Property in the Town of Shingobee, Cass County, Minnesota, for Taxes for the Year 1955.

*Indicate Type of Property: R-Residential, C-Commercial, I-Industrial, U-Utility, F-Farm

Form 5CD (55) MILLS-BLAKE COMPANY, MINNEAPOLIS

	In Whose Name Assessed	To Whom Transferred	Description of Property: Subdivision	Sec. or Lot	Town or Block	Rng.	Number of Acres of Land: Acres	Hdths	No. School District	Indicate Homestead Tax or No	Indicate Agricultural Tax or No	* Indicate Type of Property	True and Full Valuations: Land Exclusive of Structures and Improvements	Buildings and Other Structures	Machinery Permanently Attached to Real Estate	Total True and Full Value	Assessed Valuations: Rural: Homestead Up to $4,000 20%	Rural: Over $4,000 and Non-Homestead 33⅓%	All Other: Homestead Up to $4,000 25%	All Other: Over $4,000 and Non-Homestead 40%	Machinery Permanently Attached to Real Estate 33⅓%	Total Assessed Value	Total Assessed Value as Equalized by the Board of Review	Final Equalized Value
													Dollars	Dollars	Dollars	Dollars	Dollars	Dollars	Dollars	Dollars	Dollars	Dollars	Dollars	Dollars
1	State of Minnesota		NE¼ of NE¼		16	141	31		5															
2	State of Minnesota		NW¼ of NE¼																					
3	State of Minnesota		SW¼ of NE¼																					
4	State of Minnesota		SE¼ of NE¼																					
5																								
6	State of Minnesota		NE¼ of NW¼																					
7	State of Minnesota		NW¼ of NW¼																					
8	State of Minnesota		SW¼ of NW¼																					
9	State of Minnesota		SE¼ of NW¼																					
10																								
11	State of Minnesota		NE¼ of SW¼																					
12	State of Minnesota		NW¼ of SW¼																					
13	State of Minnesota		SW¼ of SW¼																					
14	State of Minnesota		SE¼ of SW¼																					
15																								
16	State of Minnesota		NE¼ of SE¼																					
17	State of Minnesota		NW¼ of SE¼																					
18	State of Minnesota		SW¼ of SE¼																					
19	State of Minnesota		SE¼ of SE¼																					
20																								

	Sold for Taxes	Valuations by School Districts as Equalized by Department of Taxation: District No. ..... Rate ..... Mills	District No. ..... Rate ..... Mills	District No. ..... Rate ..... Mills	District No. ..... Rate ..... Mills	District No. ..... Rate ..... Mills	District No. ..... Rate ..... Mills	Tax including State Homestead ..... Mills	State Tax on Non-Homestead ..... Mills	Special Taxes	Total Taxes		Paid	When Paid: Month	Day	Year	Number of Receipt	March Settlement 1956	June Settlement 1956	Penalty	November Settlement 1956	Penalty	Collections to First Monday in January 1957	Penalty	Delinquent on First Monday in January 1957	Penalty	Total Delinquent Tax and Penalty	Remarks
		Dollars	Dollars	Dollars	Dollars	Dollars	Dollars	$ cts.	$ cts.	$ cts.	$ cts.			Month	Day	Year		$ cts.	$ cts.	$ cts.	$ cts.	$ cts.	$ cts.	$ cts.	$ cts.	$ cts.	$ cts.	
1												1																
2												2																
3												3																
4												4																
5												5																
6												6																
7												7																
8												8																
9												9																
10												10																
11												11																
12												12																
13												13																
14												14																
15												15																
16												16																
17												17																
18												18																
19												19																
20												20																

Assessment Roll and Tax List of Real Property in the Town of Shingobee, Cass County, Minnesota, for Taxes for the Year 1955.

Form 5CD (53) WILLIS-DUFF PRINTING, MINNEAPOLIS

*Indicate Type of Property: R-Residential, C-Commercial, I-Industrial, U-Utility, F-Farm

	In Whose Name Assessed	To Whom Transferred	Description of Property: Subdivision	Sec. or Lot	Town or Block	Rng	Number of Acres of Land: Acres	100ths	No. School District	Indicate Homestead Tax or No	Indicate Agricultural Tax or No	*Indicate Type of Property	True and Full Valuations: Land Exclusive of Structures and Improvements (Dollars)	Buildings and Other Structures (Dollars)	Machinery Permanently Attached to Real Estate (Dollars)	Total True and Full Value (Dollars)	Assessed Valuations: Rural: Homestead Up to $4,000 20% (Dollars)	Rural: Over $4,000 and Non-Homestead 33⅓% (Dollars)	All Other: Homestead Up to $4,000 25% (Dollars)	All Other: Over $4,000 and Non-Homestead 40% (Dollars)	Machinery Permanently Attached to Real Estate 33⅓% (Dollars)	Total Assessed Value (Dollars)	Total Assessed Value as Equalized by the Board of Review (Dollars)	Final Equalized Value (Dollars)
1	U. S. of America		S E ¼ of N E ¼ Lot 1	17	141	31			4-6															
2	U. S. of America		N W ¼ of N E ¼ Lot 2																					
3	U. S. of America		S W ¼ of N E ¼																					
4	U. S. of America		S E ¼ of N E ¼																					
5																								
6	U. S. of America		N E ¼ of N W ¼																					
7	U. S. of America		N W ¼ of N W ¼																					
8	U. S. of America		S W ¼ of N W ¼																					
9	U. S. of America		S E ¼ of N W ¼																					
10																								
11	U. S. of America		N E ¼ of S W ¼																					
12	U. S. of America		N W ¼ of S W ¼																					
13	U. S. of America		S W ¼ of S W ¼																					
14	U. S. of America		S E ¼ of S W ¼																					
15																								
16	U. S. of America		N E ¼ of S E ¼																					
17	U. S. of America		N W ¼ of S E ¼																					
18	State of Minnesota		S W ¼ of S E ¼																					
19	U. S. of America		S E ¼ of S E ¼																					
20																								

	Sold for Taxes	Valuations by School Districts as Equalized by Department of Taxation: District No. ..... Rate ..... Mills (Dollars)	District No. ..... Rate ..... Mills (Dollars)	District No. ..... Rate ..... Mills (Dollars)	District No. ..... Rate ..... Mills (Dollars)	District No. ..... Rate ..... Mills (Dollars)	District No. ..... Rate ..... Mills (Dollars)	Tax including State Homestead ..... Mills ($ cts.)	State Tax on Non-Homestead ..... Mills ($ cts.)	Special Taxes ($ cts.)	Total Taxes ($ cts.)		Paid	When Paid: Month	Day	Year	Number of Receipt	March Settlement 1956 ($ cts.)	June Settlement 1956 ($ cts.)	Penalty ($ cts.)	November Settlement 1956 ($ cts.)	Penalty ($ cts.)	Collections to First Monday in January 1957 ($ cts.)	Penalty ($ cts.)	Delinquent on First Monday in January 1957 ($ cts.)	Total Delinquent Tax and Penalty ($ cts.)	Remarks
1												1															
2												2															
3												3															
4												4															
5												5															
6												6															
7												7															
8												8															
9												9															
10												10															
11												11															
12												12															
13												13															
14												14															
15												15															
16												16															
17												17															
18												18															
19												19															
20												20															

Assessment Roll and Tax List of Real Property in the Town of Humphrey, Cass County, Minnesota, for Taxes for the Year 1955.

Form 3CD (55) MILLS-BRAUN COMPANY, MINNEAPOLIS

*Indicate Type of Property: R - Residential, C - Commercial, I - Industrial, U - Utility, F - Farm

	In Whose Name Assessed	To Whom Transferred	Description of Property: Subdivision	Sec. or Lot	Town or Block	Rng	Number of Acres of Land: Acres	100ths	No. School District	Indicate Homestead Yes or No	Indicate Agricultural Yes or No	* Indicate Type of Property	True and Full Valuations: Land Exclusive of Structures and Improvements (Dollars)	Buildings and Other Structures (Dollars)	Machinery Permanently Attached to Real Estate (Dollars)	Total True and Full Value (Dollars)	Assessed Valuations: Rural: Homestead Up to $4,000 20% (Dollars)	Rural: Over $4,000 and Non-Homestead 33⅓% (Dollars)	All Other: Homestead Up to $4,000 25% (Dollars)	All Other: Over $4,000 and Non-Homestead 40% (Dollars)	Machinery Permanently Attached to Real Estate 33⅓% (Dollars)	Total Assessed Value (Dollars)	Total Assessed Value as Equalized by the Board of Review (Dollars)	Final Equalized Value (Dollars)
1	U. S. of America		NE¼ of NE¼	18	141	31		#5																
2	U. S. of America		NW¼ of NE¼																					
3	U. S. of America		SW¼ of NE¼																					
4	U. S. of America		SE¼ of NE¼																					
5																								
6	U. S. of America		NE¼ of NW¼																					
7	J. R. Steib		NW¼ of NW¼ Lot 1 less Rdy				47	57		No														
8	Andrew F. + Florence Peterson		SW¼ of NW¼ Lot 2				53	53		yes														
9	U. S. of America		SE¼ of NW¼																					
10	U. S. of America		Lots 3 & of Hy #34																					
11	U. S. of America		NE¼ of SW¼																					
12	State of Minnesota		NW¼ of SW¼ Lots 3 N of Hy #34																					
13	U. S. of America		SW¼ of SW¼ Lot 4																					
14	U. S. of America		SE¼ of SW¼																					
15																								
16	U. S. of America		NE¼ of SE¼																					
17	U. S. of America		NW¼ of SE¼																					
18	U. S. of America		SW¼ of SE¼																					
19	U. S. of America		SE¼ of SE¼																					
20																								
							101	05																

	Sold for Taxes	Valuations by School Districts as Equalized by Department of Taxation: District No. ..... Rate ..... Mills (Dollars)	District No. 3 Rate 3.5 Mills (Dollars)	District No. ..... Rate ..... Mills (Dollars)	District No. ..... Rate ..... Mills (Dollars)	District No. ..... Rate ..... Mills (Dollars)	District No. ..... Rate ..... Mills (Dollars)	Tax including State Homestead ..... Mills ($ cts.)	State Tax on Non-Homestead 6.11 Mills ($ cts.)	Special Taxes ($ cts.)	Total Taxes ($ cts.)	Paid	When Paid: Month	Day	Year	Number of Receipt	March Settlement 1956 ($ cts.)	June Settlement 1956 ($ cts.)	Penalty ($ cts.)	November Settlement 1956 ($ cts.)	Penalty ($ cts.)	Collections to First Monday in January 1957 ($ cts.)	Penalty ($ cts.)	Delinquent on First Monday in January 1957 ($ cts.)	Total Delinquent Tax and Penalty ($ cts.)	Remarks
1												1														
2												2														
3												3														
4												4														
5												5														
6												6														
7		78						1574	40		1614	7	Balance Paid	OCT	1	1956	15944		892		722					
8		H 184						3714			3714	8	Part Paid	MAY	31	1956	12450									
9												9	PAID IN FULL	OCT	20	1956	14733				3714	130				
10												10														
11												11														
12												12														
13												13														
14												14														
15												15														
16												16														
17												17														
18												18														
19												19														
20												20														
		H 184						5288	40		5328							892		4436						

Assessment Roll and Tax List of Real Property in the Town of Whipple, Cass County, Minnesota, for Taxes for the Year 1955.

*Indicate Type of Property: R-Residential, C-Commercial, I-Industrial, U-Utility, F-Farm

Form 5CD (55) MILLS-GATE COMPANY, MINNEAPOLIS

	IN WHOSE NAME ASSESSED	TO WHOM TRANSFERRED	DESCRIPTION OF PROPERTY: SUBDIVISION	Sec. or Lot	Town. or Block	Rng.	Number of Acres of Land: Acres	1020c	No. School District	Indicate Homestead Tax or No	Indicate Agricultural Tax or No	* Indicate Type of Property	TRUE AND FULL VALUATIONS: LAND Exclusive of Structures and Improvements	BUILDINGS and Other Structures	MACHINERY Permanently Attached to Real Estate	TOTAL True and Full Value	ASSESSED VALUATIONS: RURAL: Homestead Up to $4,000 20%	RURAL: Over $4,000 and Non-Homestead 33⅓%	ALL OTHER: Homestead Up to $4,000 25%	ALL OTHER: Over $4,000 and Non-Homestead 40%	MACHINERY Permanently Attached to Real Estate 33⅓%	TOTAL ASSESSED VALUE	Total Assessed Value as Equalized by the Board of Review	FINAL EQUALIZED VALUE
													Dollars	Dollars	Dollars	Dollars	Dollars	Dollars	Dollars	Dollars	Dollars	Dollars	Dollars	Dollars
1	U. S. of America		NE¼ of NE¼	14	141	31			#5															
2	U. S. of America		NW¼ of NE¼																					
3	U. S. of America		SW¼ of NE¼																					
4	State of Minnesota		SE¼ of NE¼																					
5																								
6	U. S. of America		NE¼ of NW¼																					
7	State of Minnesota		NW¼ of NW¼ Lot 1																					
8	U. S. of America		SW¼ of NW¼ Lot 2																					
9	U. S. of America		SE¼ of NW¼																					
10																								
11	U. S. of America		NE¼ of SW¼																					
12	Robert H. & Dearbert C. Robinson		NW¼ of SW¼ Lot 3				52.48			yes	yes													
13	" " "		SW¼ of SW¼ Lot 4				50			no	yes													
14	Frederick & Harold H. Jorgenson		SE¼ of SW¼ N½ of lake (10 acres in lake)				4			No	Yes													
15	Mrs. Jennie Jorgenson		SW¼ of SW¼ N½ of lake (10 acres in lake) 6.550' of SE. 510' of N. 2 rods Harmon's Island				16			yes														
16	State of Minnesota		NE¼ of SE¼																					
17	U. S. of America		NW¼ of SE¼																					
18	State of Minnesota		SW¼ of SE¼																					
19	State of Minnesota		SE¼ of SE¼																					
20																								
							124.48																	

Real 142-51

	SOLD FOR TAXES	VALUATIONS BY SCHOOL DISTRICTS AS EQUALIZED BY DEPARTMENT OF TAXATION: District No. 5 Rate 20 Mills	District No. 1 Rate 20 Mills	District No. 5 Rate 20 Mills	District No. 2 Rate 20 Mills	District No. 3 Rate 20 Mills	District No. 4 Rate 20 Mills	Tax including State Homestead	State Tax on Non-Homestead 5.1 Mills	SPECIAL TAXES	TOTAL TAXES	PAID	WHEN PAID: Month	Day	Year	Number of Receipt	March Settlement 1956	June Settlement 1956	Penalty	November Settlement 1956	Penalty	Collections to Five Months in January 1957	Penalty	Delinquent on First Months in January 1957	Penalty	Total Delinquent Tax and Penalty	REMARKS
		Dollars	Dollars	Dollars	Dollars	Dollars	Dollars	$ cts.	$ cts.	$ cts.	$ cts.						$ cts.	$ cts.	$ cts.	$ cts.	$ cts.	$ cts.	$ cts.	$ cts.	$ cts.	$ cts.	
1																											
2																											
3																											
4																											
5																											
6																											
7																											
8																											
9																											
10																											
11																											
12		H 63		A 241				1272			1272	2nd Half Paid	OCT	31	1956	7364		6652		6652						
												1st Half Paid	MAY	18	1956	6364											
13				234				1192	120		1232	2nd Half Paid	OCT	31	1956												
												1st Half Paid	MAY	18	1956												
14		100						207	52		207	PAID IN FULL	MAY	31	1956	12464		20.70									
												Paid Prior	MAY	9	1956	6080		20.18									
15		H 180						374			374	Balance Paid	MAY	31	1956	1133		17.16									
16																											
17																											
18																											
19																											
20																											
		H 248		H 241	539			7024																			
		100		234	334			1192	172		19108							12456		6652							
		348		525	873			18936																			

Source Board 142-51 | Ind. Chippewa Point | Johnson Springs | Railway | Cass Co. Auditor

Assessment Roll and Tax List of Real Property in the Town of Winslow, Cass County, Minnesota, for Taxes for the Year 1955.

*Indicate Type of Property: R-Residential, C-Commercial, I-Industrial, U-Utility, F-Farm

Form 5CD (35) 200,000—04-10 PRINTERS, MINNEAPOLIS

	IN WHOSE NAME ASSESSED	TO WHOM TRANSFERRED	DESCRIPTION OF PROPERTY: SUBDIVISION	Sec. or Lot	Town or Block	Rng.	Number of Acres of Land: Acres	100ths	No. School District	Indicate Personal Tax on No	Indicate Individual Tax on No	Indicate Type of Property	TRUE AND FULL VALUATIONS: LAND Exclusive of Structures and Improvements (Dollars)	BUILDINGS and Other Structures (Dollars)	MACHINERY Permanently Attached to Real Estate (Dollars)	TOTAL True and Full Value (Dollars)	ASSESSED VALUATIONS: RURAL: Homestead Up to $4,000 20% (Dollars)	RURAL: Over $4,000 and Non-Homestead 33⅓% (Dollars)	ALL OTHER: Homestead Up to $4,000 25% (Dollars)	ALL OTHER: Over $4,000 and Non-Homestead 40% (Dollars)	MACHINERY Permanently Attached to Real Estate 33⅓% (Dollars)	TOTAL ASSESSED VALUE (Dollars)	Total Assessed Value as Equalized by the Board of Review (Dollars)	FINAL EQUALIZED VALUE (Dollars)
1	State of Minnesota		NE ¼ of NE ¼	20	141	21			5															
2	U. S. of America		NW ¼ of NE ¼																					
3	~~U. S. of America~~		SW ¼ of NE ¼																					
4	State of Minnesota		SE ¼ of NE ¼																					
5																								
6	U. S. of America		NE ¼ of NW ¼																					
7	U. S. of America		NW ¼ of NW ¼																					
8	U. S. of America		SW ¼ of NW ¼																					
9	U. S. of America		SE ¼ of NW ¼																					
10																								
11	U. S. of America		NE ¼ of SW ¼																					
12	U. S. of America		NW ¼ of SW ¼																					
13	State of Minnesota		SW ¼ of SW ¼																					
14	U. S. of America		SE ¼ of SW ¼																					
15																								
16	State of Minnesota		NE ¼ of SE ¼																					
17	U. S. of America		NW ¼ of SE ¼																					
18	U. S. of America		SW ¼ of SE ¼																					
19	~~Margaret Ruth McFadden Family Scholarship~~		SE ¼ of SE ¼				40		No Hd															
20																								
							40																	

	SOLD FOR TAXES	VALUATIONS BY SCHOOL DISTRICTS AS EQUALIZED BY DEPARTMENT OF TAXATION: District No. ..... Rate ..... Mills (Dollars)	District No. 34 Rate 20 Mills (Dollars)	District No. ..... Rate ..... Mills (Dollars)	District No. ..... Rate ..... Mills (Dollars)	District No. ..... Rate ..... Mills (Dollars)	District No. ..... Rate ..... Mills (Dollars)	Tax including State Homestead ..... Mills ($ cts.)	State Tax on Non-Homestead 5.11 ..... Mills ($ cts.)	SPECIAL TAXES ($ cts.)	TOTAL TAXES ($ cts.)		PAID	WHEN PAID (Month Day Year)	Number of Receipt	March Settlement 1956 ($ cts.)	June Settlement 1956 ($ cts.)	Penalty ($ cts.)	November Settlement 1956 ($ cts.)	Penalty ($ cts.)	Collections to First Monday in January 1957 ($ cts.)	Penalty ($ cts.)	Delinquent on First Monday in January 1957 ($ cts.)	Total Delinquent Tax and Penalty ($ cts.)	REMARKS
1												1													
2												2													
3												3													
4												4													
5												5													
6												6													
7												7													
8												8													
9												9													
10												10													
11												11													
12												12													
13												13													
14												14													
15												15													
16												16													
17												17													
18												18													
19			80					16 16	4 v		16 58	19	PAID IN FULL FEB 22 1956		4181	16 58									
20												20													
			80					16 16	4 v		16 58					16 58									

Assessment Roll and Tax List of Real Property in the Town of Hingham, Cass County, Minnesota, for Taxes for the Year 1955.

Form 3CD (55) BALLARD-DATIN COMPANY, MINNEAPOLIS

*Indicate Type of Property: R-Residential, C-Commercial, I-Industrial, U-Utility, F-Farm

	In Whose Name Assessed	To Whom Transferred	Description of Property: Subdivision	Sec. or Lot	Town or Block	Rng	Number of Acres of Land: Acres	100ths	No. School District	Indicate Homestead Tax on No	Indicate Agricultural Tax on No	*Indicate Type of Property	True and Full Valuations: Land Exclusive of Structures and Improvements	Buildings and Other Structures	Machinery Permanently Attached to Real Estate	Total True and Full Value	Assessed Valuations: Rural: Homestead Up to $4,000 20%	Rural: Over $4,000 and Non-Homestead 33⅓%	All Other: Homestead Up to $4,000 25%	All Other: Over $4,000 and Non-Homestead 40%	Machinery Permanently Attached to Real Estate 33⅓%	Total Assessed Value	Total Assessed Value as Equalized by the Board of Review	Final Equalized Value
							Acres	100ths					Dollars	Dollars	Dollars	Dollars	Dollars	Dollars	Dollars	Dollars	Dollars	Dollars	Dollars	Dollars
1	Nels D. Olson		NE ¼ of NE ¼	21	141	31	40		#5	No	Yes													
2	" "		NW ¼ of NE ¼				40			"	"													
3	" "		SW ¼ of NE ¼				40			"	"													
4	" "		SE ¼ of NE ¼				40			"	"													
5																								
6	" "		NE ¼ of NW ¼				40			"	"													
7	" "		NW ¼ of NW ¼				40			"	"													
8	" "		SW ¼ of NW ¼				40			"	"													
9	" "		SE ¼ of NW ¼				40			"	"													
10																								
11	U. S. of America		NE ¼ of SW ¼																					
12	U. S. of America		NW ¼ of SW ¼																					
13	U. S. of America		SW ¼ of SW ¼																					
14	U. S. of America		SE ¼ of SW ¼																					
15																								
16	Basil Shofner	Basil Shofner	NE ¼ of SE ¼				40			Yes	"													
17	State of Minnesota		NW ¼ of SE ¼																					
18	State of Minnesota	" "	SW ¼ of SE ¼																					
19	Basil Shofner		SE ¼ of SE ¼				40			"	"													
20																								
							400																	

Cass County, Minnesota, for Taxes for the Year 1955.

	Sold for Taxes	Valuations by School Districts as Equalized by Department of Taxation: District No. Rate ... Mills	District No. Rate ... Mills	District No. Rate ... Mills	District No. Rate ... Mills	District No. Rate ... Mills	Tax Including State Homestead ... Mills	State Tax on Non-Homestead 5.1 Mills	Special Taxes	Total Taxes		Paid	When Paid: Month Day Year	Number of Receipt	March Settlement 1956	June Settlement 1956	Penalty	November Settlement 1956	Penalty	Collections to First Monday in January 1957	Penalty	Delinquent on First Monday in January 1957	Total Delinquent Tax and Penalty	Remarks
		Dollars	Dollars	Dollars	Dollars	Dollars	$ cts.	$ cts.	$ cts.	$ cts.					$ cts.	$ cts.	$ cts.	$ cts.	$ cts.	$ cts.	$ cts.	$ cts.	$ cts.	
1		8.0					16.16	4.1		16.58	1	1st Half Paid	MAY 31 1956			8.29						8.29		
2		14.2					28.66	7.4		29.40	2	1st Half Paid	MAY 31 1956	6482		14.70						14.70		
3		8.0					16.16	4.1		16.58	3	1st Half Paid	MAY 31 1956			8.29						8.29		
4		8.0					16.16	4.1		16.58	4	1st Half Paid	MAY 31 1956			8.29						8.29		
5											5													
6		8.0					16.16	4.1		16.58	6	1st Half Paid	MAY 31 1956			8.29						8.29		
7		8.0					16.16	4.1		16.58	7	1st Half Paid	MAY 31 1956	6482		8.29						8.29		
8		8.0					16.16	4.1		16.58	8	1st Half Paid	MAY 31 1956			8.29						8.29		
9		8.0					16.16	4.1		16.58	9	1st Half Paid	MAY 31 1956			8.29						8.29		
10											10													
11											11													
12											12													
13											13													
14											14													
15											15													
16		H 92					14.54			14.54	16	2nd Half Paid 1st Half Paid	OCT 22 1956 MAY 23 1956											
17											17			4591 6730		18.65		18.65						
18											18													
19		H 113					22.82			22.82	19	2nd Half Paid 1st Half Paid	OCT 22 1956 MAY 23 1956											
20											20													
		H 185 7.02 187					179.14	3.68		182.82						91.41		18.68				72.73		

Assessment Roll and Tax List of Real Property in the Town of Shingobee, Cass County, Minnesota, for Taxes for the Year 1955.

*Indicate Type of Property: R - Residential, C - Commercial, I - Industrial, U - Utility, F - Farm

Form 5CD (35) BELLIS-DAVIS COMPANY, MINNEAPOLIS

In Whose Name Assessed	To Whom Transferred		Description of Property: Subdivision	Sec. or Lot	Town or Block	Rng	Number of Acres of Land: Acres	100ths	No. School District	Indicate Homestead Yes or No	Indicate Agricultural Land Yes or No	* Indicate Type of Property	True and Full Valuations: Land Exclusive of Structures and Improvements	Buildings and Other Structures	Machinery Permanently Attached to Real Estate	Total True and Full Value	Assessed Valuations: Rural: Homestead Up to $1,000 20%	Rural: Over $1,000 and Non-Homestead 33⅓%	All Other: Homestead Up to $1,000 25%	All Other: Over $1,000 and Non-Homestead 40%	Machinery Permanently Attached to Real Estate 33⅓%	Total Assessed Value	Total Assessed Value as Equalized by the Board of Review	Final Equalized Value
							Acres	100ths					Dollars	Dollars	Dollars	Dollars	Dollars	Dollars	Dollars	Dollars	Dollars	Dollars	Dollars	Dollars
U. S. of America		1	NE ¼ of NE ¼				22141.31		# 5															
U. S. of America		2	NW ¼ of NE ¼																					
U. S. of America		3	SW ¼ of NE ¼																					
U. S. of America		4	SE ¼ of NE ¼																					
		5																						
U. S. of America		6	NE ¼ of NW ¼																					
U. S. of America		7	NW ¼ of NW ¼																					
U. S. of America		8	SW ¼ of NW ¼																					
U. S. of America		9	SE ¼ of NW ¼ Lot 3																					
		10																						
U. S. of America		11	NE ¼ of SW ¼ Lot 2																					
U. S. of America		12	NW ¼ of SW ¼ Lot 4																					
State of Minnesota		13	SW ¼ of SW ¼ Lot 5																					
Daniel Walsh		14	SE ¼ of SW ¼ Lot 1				24.25		No yr															
		15																						
U. S. of America		16	NE ¼ of SE ¼																					
U. S. of America		17	NW ¼ of SE ¼																					
U. S. of America		18	SW ¼ of SE ¼																					
U. S. of America		19	SE ¼ of SE ¼																					
		20																						
							24.25																	

Cass County, Minnesota, for Taxes for the Year 1955.

	Sold for Taxes	Valuations by School Districts as Equalized by Department of Taxation: District No. 5 Rate 16.8 Mills	District No. ..... Rate ..... Mills	District No. ..... Rate ..... Mills	District No. ..... Rate ..... Mills	District No. ..... Rate ..... Mills	Tax including State Homestead ..... Mills	State Tax on Non-Homestead 4.1 Mills	Special Taxes	Total Taxes		Paid	When Paid: Month Day Year	Number of Receipt	March Settlement 1956	June Settlement 1956	Penalty	November Settlement 1956	Penalty	Collections to First Monday in January 1957	Penalty	Delinquent on First Monday in January 1957	Penalty	Total Delinquent Tax and Penalty	Remarks
		Dollars	Dollars	Dollars	Dollars	Dollars	$ cts.	$ cts.	$ cts.	$ cts.					$ cts.	$ cts.	$ cts.	$ cts.	$ cts.	$ cts.	$ cts.	$ cts.	$ cts.	$ cts.	
1											1														
2											2														
3											3														
4											4														
5											5														
6											6														
7											7														
8											8														
9											9														
10											10														
11											11														
12											12														
13											13														
14	Sold for taxes	80					1616	4r		1658	14	PAID IN FULL	MAY 31 1956	12557		1658									
15											15														
16											16														
17											17														
18											18														
19											19														
20											20														
		80					1616	4r		1658						1658									

Assessment Roll and Tax List of Real Property in the Town of Pleasant Lake, Cass County, Minnesota, for Taxes for the Year 1955.

Form 5CD (55) MILLS-DATA SERVICES, MINNEAPOLIS

*Indicate Type of Property: R-Residential, C-Commercial, I-Industrial, U-Utility, F-Farm

	In Whose Name Assessed	To Whom Transferred	Description of Property: Subdivision	Sec. or Lot	Town or Block	Rng	Number of Acres of Land: Acres	100ths	No. School District	Indicate Homestead Tax or No	Indicate Agricultural Tax or No	*Indicate Type of Property	True and Full Valuations: Land Exclusive of Structures and Improvements (Dollars)	Buildings and Other Structures (Dollars)	Machinery Permanently Attached to Real Estate (Dollars)	Total True and Full Value (Dollars)	Assessed Valuations: Rural: Homestead Up to $4,000 20% (Dollars)	Rural: Over $4,000 and Non-Homestead 33⅓% (Dollars)	All Other: Homestead Up to $4,000 25% (Dollars)	All Other: Over $4,000 and Non-Homestead 40% (Dollars)	Machinery Permanently Attached to Real Estate 33⅓% (Dollars)	Total Assessed Value (Dollars)	Total Assessed Value as Equalized by the Board of Review (Dollars)	Final Equalized Value (Dollars)
1	U. S. of America		NE¼ of NE¼	23	141	31			5															
2	U. S. of America		NW¼ of NE¼																					
3	U. S. of America		SW¼ of NE¼																					
4	U. S. of America		SE¼ of NE¼																					
5																								
6	U. S. of America		NE¼ of NW¼																					
7	U. S. of America		NW¼ of NW¼																					
8	U. S. of America		SW¼ of NW¼																					
9	U. S. of America		SE¼ of NW¼																					
10																								
11	Mattie Krueger		NE¼ of SW¼				40			Yes	Yes													
12	" "		NW¼ of SW¼				40			"	"													
13	" "		SW¼ of SW¼				40			"	"													
14	" "		SE¼ of SW¼				40			"	"													
15																								
16	U. S. of America		NE¼ of SE¼																					
17	U. S. of America		NW¼ of SE¼																					
18	Connie Mariah Johnson & Caroline E. Lindstrom		SW¼ of SE¼				40			No														
19	" " " "		SE¼ of SE¼ Lot 1				24.50			"	"													
20																								
							224.50																	

	Sold for Taxes	Valuations by School Districts as Equalized by Department of Taxation: District No. 5 Rate 22 Mills (Dollars)	District No. ..... Rate ..... Mills (Dollars)	District No. ..... Rate ..... Mills (Dollars)	District No. ..... Rate ..... Mills (Dollars)	District No. ..... Rate ..... Mills (Dollars)	District No. ..... Rate ..... Mills (Dollars)	Tax including State Homestead ..... Mills ($ cts.)	State Tax on Non-Homestead 6.19 Mills ($ cts.)	Special Taxes ($ cts.)	Total Taxes ($ cts.)		Paid	When Paid (Month Day Year)	Number of Receipt	March Settlement 1956 ($ cts.)	June Settlement 1956 ($ cts.)	Penalty ($ cts.)	November Settlement 1956 ($ cts.)	Penalty ($ cts.)	Collections to First Monday in January 1957 ($ cts.)	Penalty ($ cts.)	Delinquent on First Monday in January 1957 ($ cts.)	Total Delinquent Tax and Penalty ($ cts.)	Remarks
1												1												
2												2												
3												3												
4												4												
5												5												
6												6												
7												7												
8												8												
9												9												
10												10												
11		H 84						16.46			16.46	11	2nd Half Paid 1st Half Paid	OCT 30 1956 MAY 28 1956										
12		H 102						20.60			20.60	12	2nd Half Paid 1st Half Paid	OCT 30 1956 MAY 28 1956	6119		36.55		36.55					
13		H 48						9.70			9.70	13	2nd Half Paid 1st Half Paid	OCT 30 1956 MAY 28 1956	14902									
14		H 128						25.84			25.84	14	2nd Half Paid 1st Half Paid	OCT 30 1956 MAY 28 1956										
15												15												
16												16												
17												17												
18		90						18.16	46		18.62	18	Balance Paid Part Paid	OCT 20 1956 MAY 31 1956	12467		31.75		31.76					
19		217						43.80	1.12		44.92	19	Balance Paid Part Paid	OCT 20 1956 MAY 31 1956	14750									
20												20												
		H 362 307 669						135.06	1.58		136.64						68.30		68.31					

Assessment Roll and Tax List of Real Property in the Town of Shingobee, Cass County, Minnesota, for Taxes for the Year 1955.

*Indicate Type of Property: R - Residential, C - Commercial, I - Industrial, U - Utility, F - Farm

Form 5CD (55) MILLER-DATA COMPANY, MINNEAPOLIS

	In Whose Name Assessed	To Whom Transferred		Description of Property: Subdivision	Sec. or Lot	Town or Block	Rng.	Number of Acres of Land: Acres	100ths	No. School District	Indicate Homestead Tax or No	Indicate Agricultural Tax or No	* Indicate Type of Property	True and Full Valuations: Land Exclusive of Structures and Improvements	Buildings and Other Structures	Machinery Permanently Attached to Real Estate	Total True and Full Value	Assessed Valuations: Rural: Homestead Up to $4,000 20%	Rural: Over $4,000 and Non-Homestead 33⅓%	All Other: Homestead Up to $1,000 25%	All Other: Over $4,000 and Non-Homestead 40%	Machinery Permanently Attached to Real Estate 33⅓%	Total Assessed Value	Total Assessed Value as Equalized by the Board of Review	Final Equalized Value
								Dollars						Dollars	Dollars	Dollars	Dollars	Dollars	Dollars	Dollars	Dollars	Dollars	Dollars	Dollars	Dollars	Dollars
1	U. S. of America		1	NE ¼ of NE ¼	23	141	31			5																
2	U. S. of America		2	NW ¼ of NE ¼																						
3	U. S. of America		3	SW ¼ of NE ¼																						
4	U. S. of America		4	SE ¼ of NE ¼																						
5			5																							
6	U. S. of America		6	NE ¼ of NW ¼																						
7	U. S. of America		7	NW ¼ of NW ¼																						
8	U. S. of America		8	SW ¼ of NW ¼																						
9	U. S. of America		9	SE ¼ of NW ¼																						
10			10																							
11	Mattie Krueger		11	NE ¼ of SW ¼				40			Yes	Yes														
12	" "		12	NW ¼ of SW ¼				40			"	"														
13	" "		13	SW ¼ of SW ¼				40			"	"														
14	" "		14	SE ¼ of SW ¼				40			"	"														
15			15																							
16	U. S. of America		16	NE ¼ of SE ¼																						
17	U. S. of America		17	NW ¼ of SE ¼																						
18	Annie Mariesphnson & Caroline E. Gustafson		18	SW ¼ of SE ¼				40			No															
19	" " " "		19	SE ¼ of SE ¼ Lot 1				29.50			"	"														
20			20																							
								229.50																		

Valuations by School Districts as Equalized by Department of Taxation

	Sold for Taxes	District No. ..... Rate ..... Mills	District No. ..... Rate ..... Mills	District No. ..... Rate ..... Mills	District No. ..... Rate ..... Mills	District No. ..... Rate ..... Mills	District No. ..... Rate ..... Mills	Tax including State Homestead ..... Mills	State Tax on Non-Homestead 6.11 R ..... Mills	Special Taxes	Total Taxes		Paid	When Paid	Number of Receipt	March Settlement 1956	June Settlement 1956	Penalty	November Settlement 1956	Penalty	Collections to First Monday in January 1957	Penalty	Delinquent on First Monday in January 1957	Penalty	Total Delinquent Tax and Penalty	Remarks
		Dollars	Dollars	Dollars	Dollars	Dollars	Dollars	$ cts.	$ cts.	$ cts.	$ cts.			Month Day Year		$ cts.	$ cts.	$ cts.	$ cts.	$ cts.	$ cts.	$ cts.	$ cts.	$ cts.	$ cts.	
1												1														
2												2														
3												3														
4												4														
5												5														
6												6														
7												7														
8												8														
9												9														
10												10														
11		H 84						16.46			16.46	11	2nd Half Paid 1st Half Paid	OCT 30 1956 MAY 28 1956												
12		H 102						20.60			20.60	12	2nd Half Paid 1st Half Paid	OCT 30 1956 MAY 28 1956	6819		36.55		36.55							
13		H 48						9.70			9.70	13	2nd Half Paid 1st Half Paid	OCT 30 1956 MAY 28 1956	14902											
14		H 128						25.84			25.84	14	2nd Half Paid 1st Half Paid	OCT 30 1956 MAY 28 1956												
15												15														
16												16														
17												17														
18		90						18.16	46		18.62	18	Balance Paid Part Paid	OCT 20 1956 MAY 31 1956	12467		31.78		31.76							
19		217						43.80	1.12		44.92	19	Balance Paid Part Paid	OCT 20 1956 MAY 31 1956	14750											
20												20														
		H 362 307 669						135.06	1.58		136.64						68.33		68.31							

Assessment Roll and Tax List of Real Property in the Town of Shingobee, Cass County, Minnesota, for Taxes for the Year 1955.

*Indicate Type of Property: R-Residential, C-Commercial, I-Industrial, U-Utility, F-Farm

Form 5CD (55) MILLER-DATE COMPANY, MINNEAPOLIS

	In Whose Name Assessed	To Whom Transferred		Description of Property: Subdivision	Sec. or Lot	Town or Block	Rng	Number of Acres of Land: Acres	100ths	No. School District	Indicate Homestead Yes or No	Indicate Agricultural Yes or No	* Indicate Type of Property	True and Full Valuations: Land Exclusive of Structures and Improvements (Dollars)	Buildings and Other Structures (Dollars)	Machinery Permanently Attached to Real Estate (Dollars)	Total True and Full Value (Dollars)	Assessed Valuations: Rural: Homestead Up to $4,000 20% (Dollars)	Rural: Over $4,000 and Non-Homestead 33⅓% (Dollars)	All Other: Homestead Up to $4,000 25% (Dollars)	All Other: Over $4,000 and Non-Homestead 40% (Dollars)	Machinery Permanently Attached to Real Estate 33⅓% (Dollars)	Total Assessed Value	Total Assessed Value as Equalized by the Board of Review (Dollars)	Final Equalized Value (Dollars)
	U. S. of America		1	NE¼ of NE¼	24	141	31			5															
	U. S. of America		2	NW¼ of NE¼																					
	U. S. of America		3	SW¼ of NE¼																					
	U. S. of America		4	SE¼ of NE¼																					
	Hugh V. & Ruth Norton		5	NE¼ of NW¼ & W½ of Rly.				17	50		Yes	Yes													
	U. S. of America		6	NE¼ of NW¼ Lots 1, 2, 3 and E of Rly.																					
	Hugh V. & Ruth Norton		7	NW¼ of NW¼				40			Yes	"													
	" " "		8	SW¼ of NW¼				40			"	"													
	Hugh V. Norton		9	SE¼ of NW¼ Lots 3, 4 of Rly.				22	69		"	"													
	Joseph Carlos Ryan		10	Lots 2 & 3 of Rly				6	06		No	"													
			11	NE¼ of SW¼																					
	Hugh V. Norton		12	NW¼ of SW¼ Lot 1				37			Yes	"													
			13	SW¼ of SW¼																					
			14	SE¼ of SW¼																					
			15																						
	U. S. of America		16	NE¼ of SE¼																					
	U. S. of America		17	NW¼ of SE¼ Lot 3																					
	U. S. of America		18	SW¼ of SE¼ Lots 4, less Rly.																					
	U. S. of America		19	SE¼ of SE¼																					
			20																						
								165	25																

	Sold for Taxes	Valuations by School Districts as Equalized by Department of Taxation: District No. 24 Rate 21.3 Mills (Dollars)	District No. ..... Rate ..... Mills (Dollars)	District No. ..... Rate ..... Mills (Dollars)	District No. ..... Rate ..... Mills (Dollars)	District No. ..... Rate ..... Mills (Dollars)	District No. ..... Rate ..... Mills (Dollars)	Tax including State Homestead ..... Mills ($ cts.)	State Tax on Non-Homestead 2.1 Mills ($ cts.)	Special Taxes ($ cts.)	Total Taxes ($ cts.)		Paid	When Paid (Month Day Year)	Number of Receipt	March Settlement 1956 ($ cts.)	June Settlement 1956 ($ cts.)	Penalty ($ cts.)	November Settlement 1956 ($ cts.)	Penalty ($ cts.)	Collections to First Monday in January 1957 ($ cts.)	Penalty ($ cts.)	Delinquent on First Monday in January 1957 ($ cts.)	Total Delinquent Tax and Penalty ($ cts.)	Remarks
1												1													
2												2													
3												3													
4												4	2nd Half Paid	OCT 16 1956	14575										
5		H 23						464			464	5	1st Half Paid	MAY 26 1956	6482		232		232						
6												6													
7		H 57						1150			1150	7	2nd Half Paid / 1st Half Paid	OCT 16 1956 / MAY 26 1956	14575 / 6482		575		575						
8		H 28						566			566	8	2nd Half Paid / 1st Half Paid	OCT 16 1956 / MAY 26 1956	14575 / 6482		283		283						
9		H 23						464			464	9	2nd Half Paid / 1st Half Paid	OCT 16 1956 / MAY 26 1956			232		232						
10		10						202	06		208	10	PAID IN FULL	FEB 20 1956	2489	208									
11												11													
12		H 8						162			162	12	2nd Half Paid / 1st Half Paid	OCT 16 1956 / MAY 26 1956	14575 / 6482		81		81						
13												13													
14												14													
15												15													
16												16													
17												17													
18												18													
19												19													
20												20													
		H 139 / 10 / 149						3008	06		3014					208	1403		1403						

Assessment Roll and Tax List of Real Property in the Town of Shingleton, Cass County, Minnesota, for Taxes for the Year 1955.

*Indicate Type of Property: R - Residential, C - Commercial, I - Industrial, U - Utility, F - Farm

Form 5CD (55) [illegible]

	In Whose Name Assessed	To Whom Transferred	Description of Property: Subdivision	Sec. or Lot	Town or Block	Rng	Number of Acres of Land: Acres	100ths	No. School District	Indicate Homestead Yes or No	Indicate Agricultural Yes or No	* Indicate Type of Property	True and Full Valuations: Land Exclusive of Structures and Improvements	Buildings and Other Structures	Machinery Permanently Attached to Real Estate	Total True and Full Value	Assessed Valuations: Rural: Homestead Up to $1,000 20%	Rural: Over $4,000 and Non-Homestead 33⅓%	All Other: Homestead Up to $1,000 25%	All Other: Over $4,000 and Non-Homestead 40%	Machinery Permanently Attached to Real Estate 33⅓%	Total Assessed Value	Total Assessed Value as Equalized by the Board of Review	Final Equalized Value
							Dollars						Dollars	Dollars	Dollars	Dollars	Dollars	Dollars	Dollars	Dollars	Dollars	Dollars	Dollars	Dollars
1	U. S. of America		NE¼ of NE¼ Rail Road R/W 25 141 31					15																
2	U. S. of America		NW¼ of NE¼ " "																					
3	U. S. of America		SW¼ of NE¼ " "																					
4	U. S. of America		SE¼ of NE¼ " "																					
5	Marion H. + Miriam E. Reay		Pt Lots 1 + 2 Blk 4 Lot 4																					
6	Rudolph Miller et al		NE¼ of NW¼ Lot 1				16.40			No	yes													
7	Elmer M. + Ida W. Jensen		Part of Lot 4 + of NE¼ of SW¼ NW¼ of NW¼				46			yes	No													
8	Spencer + Alvina Kubo		2.40 rods of SE¼ of SW¼ city less ½ acre 60' x 200' + less Lyric and S. Cen. Ch. of Lot 4 less 4.5 acres				9.75			No	yes													
9	Nels W. Olson		SE¼ of NW¼ Lots 2				9.71			"	"													
10	Spencer + Alvina Kubo		2 rods of NE¼ of SW¼ less park + pond for sing				21.61			yes	"													
11	Myron F. + Florence Heisleman		SW¼ of NW¼ SE¼ of SW¼ less 1.25 acres				20.36			No	yes													
12	Agnes Lochman		Lot 3 less part of Crescent Beach Res NW¼ of SW¼ + SW¼ of SW¼ less 5 acres sold				6			yes	yes													
13	Frank R. Hirschfeld		SW¼ of SW¼ 5 acres of Lot 3				5			No	"													
14	Myron F. + Florence Heisleman		SE¼ of SW¼ + lot 60 x 400				2.75			"	No													
15	Harold H. + Sylvia Krause		50' x 387 on 6 miles of Crescent Beach (Lot 4)				23			"	"													
16	U. S. of America		NE¼ of SE¼ Rail Road																					
17	Spencer + Alvina Kubo		NW¼ of SE¼ " "							yes	yes													
18	" " "		SW¼ of SE¼ less 1 of lot 4 + less 1 acre				35.33			yes	"													
19	" " "		SE¼ of SE¼ " "				35.73			"	"													
20	Hilding E. Christofferson		Beginning the N.W. cor. of Lot 4 Sec. 25 T141 R31 thence E. 50 rods to the intersection of the Crescent Beach road and the Lake Shore road thence S. along said road 1 rod thence W. to the W. line of said Lot 4 thence N. along said line to the place of beginning less 1 acre for a dwelling site				44			No	No													
							207.07																	

	Sold for Taxes	Valuations by School Districts as Equalized by Department of Taxation: District No. ..... Rate ..... Mills	District No. 54 Rate 8.2 Mills	District No. 56 Rate 42 Mills	District No. 72 Rate 42 Mills	District No. ..... Rate ..... Mills	District No. ..... Rate ..... Mills	Tax including State Homestead ..... Mills	State Tax on Non-Homestead 5.1 Mills	Special Taxes	Total Taxes		Paid	When Paid: Month Day Year	Number of Receipt	March Settlement 1956	June Settlement 1956	Penalty	November Settlement 1956	Penalty	Collections to First Monday in January 1957	Penalty	Delinquent on First Monday in January 1957	Total Delinquent Tax and Penalty	Remarks
		Dollars	Dollars	Dollars	Dollars	Dollars	Dollars	$ cts.	$ cts.	$ cts.	$ cts.					$ cts.	$ cts.	$ cts.	$ cts.	$ cts.	$ cts.	$ cts.	$ cts.	$ cts.	
1												1													
2												2													
3												3													
4												4													
5												5													
6		107						2160	56		2216	6	PAID IN FULL	MAY 31 1956	12470		2216								
7				H 325				7374			7374	7	PAID IN FULL	MAY 21 1956	6165		7374								
8		H 112						2262			2262	8	2nd Half Paid 1st Half Paid	AUG 3 1956 APR 27 1956	12702 6008		11.31		11.31						
9		48						970	24		994	9	1st Half Paid 2nd Half Paid	MAY 31 1956 AUG 3 1956	6982 12702		497						Paid on Receipt 497		Abstr #6960 Cone Ben
10		H 42						848			848	10	1st Half Paid	APR 27 1956	6003		424		424						
11				H 170 240				9302	124		9426	11	2nd Half Paid 1st Half Paid	SEP 26 1956 MAY 24 1956	13714 6939		4713		4713						
12		H 87						1756			1756	12	PAID IN FULL	FEB 3 1956	1066	1756									
13		216						4360	112		4472	13	PAID IN FULL	MAY 31 1956	12470		4472								
14				33				748	16		764	14	2nd Half Paid 1st Half Paid	SEP 26 1956 MAY 24 1956	13714 6939		382		382						
15				40				908	20		928	15	PAID IN FULL	MAY 31 1956	12518		928								
16												16													
17		H 21						424			424	17	2nd Half Paid 1st Half Paid	AUG 3 1956 APR 27 1956	12702 6008		212		212						
18		H 27						546			546	18	2nd Half Paid 1st Half Paid	AUG 3 1956 APR 27 1956	12702 6008		273		273						
19		H 23						464			464	19	2nd Half Paid 1st Half Paid	AUG 3 1956 APR 27 1956	12702 6008		232		232						
20		H 312 271 683		240 H 495.897 533.924 104.173.1				5446 13790 23736 37560	124	476	5570 38044	20	2nd Half Paid 1st Half Paid	OCT 5 1956 MAY 31 1956	14146 12506		2785 2785		2785 2785						
																1756	25639		10152				497		

Assessment Roll and Tax List of Real Property in the Town of Shingobee, Cass County, Minnesota, for Taxes for the Year 1955.

*Indicate Type of Property: R-Residential, C-Commercial, I-Industrial, U-Utility, F-Farm

Form 3CD (55) BELLIGER-DEVO COMPANY, MINNEAPOLIS

In Whose Name Assessed	To Whom Transferred	Description of Property: Subdivision	Sec. or Lot	Town or Block	Rng	Number of Acres of Land (Acres / 100ths)	No. School District	Indicate Homestead Yes or No	Indicate Agricultural Yes or No	Indicate Type of Property	True and Full Valuations: Land Exclusive of Structures and Improvements (Dollars)	Buildings and Other Structures (Dollars)	Machinery Permanently Attached to Real Estate (Dollars)	Total True and Full Value (Dollars)	Assessed Valuations: Rural: Homestead Up to $4,000 20% (Dollars)	Rural: Over $4,000 and Non-Homestead 33⅓% (Dollars)	All Other: Homestead Up to $1,000 25% (Dollars)	All Other: Over $4,000 and Non-Homestead 40% (Dollars)	Machinery Permanently Attached to Real Estate 33⅓% (Dollars)	Total Assessed Value (Dollars)	Total Assessed Value as Equalized by the Board of Review (Dollars)	Final Equalized Value (Dollars)
H. J. & Dorothy Maritz		6 rods of $1,000' of that part of S½ of Lot 4 lying N of Pine Island Lake	35	141	31																	
		N½ of Lot 4 lying N of Pine Island Lake				46	5	No	No			Homestead 1956									106	
		N W ¼ of N E ¼																				
Jens Peterson		200' x 350' of Lot 4																				
		S W ¼ of N E ¼				1.61		yes	"													
Lauran E. Kay		81.100' of S 40 rods of Lot 4 lying W of Lake Hy #19 & Son Mile Lake				120		No	"													
E. C. & Anna M. Erstad		Part of Lot 3 N of Lot 20 Crescent Beach						"	yes													
H. St. & Edith Jensen		50' wide Lot Reserved for Thoroughfare Beach																				
		N E ¼ of N W ¼ in Lot 3				30		"	No													
		60' on Hy #19 of Lot #14																				
		N W ¼ of N W ¼ in Lot 4				12		No	"													
E. Fred & Marie Zwiefel		4 rods of Lot 4						no														
		S W ¼ of N W ¼				45		yes	yes													
C. W. & Lydia A. Adams		Part of N ½ of S ½ of Lot 4																				
		S E ¼ of N W ¼				58		No	"													
Howard C. & Georgette M. Ames		100' x 200' of Lot 4 of N ½ of S ½				46		No	No													
Fred E. Peter		60' x 60' x 60' x 80' of Lot 4																				
		N E ¼ of N W ¼						"	"													
Raymond & Dorothy B. Rose		Description of S E corr of S ½ of Lot 4																				
		12 Lot 4 lying N of S ½ of N ½				50		No	yes													
Frank K. & Laura H. Kelley		Part of Lots lying N of Lot 14																				
		13 Plat of Crescent Beach																				
Myron P. & Florence Heidelman		Part of South Lot 4																				
		14 S W ¼ of S W ¼						yes	"													
Lynn & Beulah Brown		15 Part of N ½ of S ½ of Lot 4				367		No	"													
		About 1 Acre of Lots lying W of Crescent Beach																				
Jens P. & Edith M. Jensen		16 Y Hy Man & Kelley & Heidelmann				650		No	"													
		All that part of Lot 3 lying N of Lake Cass																				
Lenard & Mary Bowell		17 Crescent Beach & A.R.E. 12				75		No	No													
		S ½ of Lot 3 lying N of Lot 21																				
Anna B. Jorstman		18 S W ¼ of S W ¼ Crescent Beach						yes	yes													
		19 S E ¼ of S E ¼																				
		All that part of Lots lying N of Lots 16																				
A. J. & Ann Edith L. Hodgett		20 Y 17 Rd. Crescent Beach & A.R. 12				150		"	No													
		Part of Lot 3				20.82																
Roscoe & Rose Kelly																						

Cass County, Minnesota, for Taxes for the Year 1955.

	Sold for Taxes	Valuations by School Districts as Equalized by Department of Taxation: District No. / Rate ... Mills (Dollars)						Tax including State Homestead ... Mills ($ cts.)	State Tax on Non-Homestead 6.7 Mills ($ cts.)	Special Taxes ($ cts.)	Total Taxes ($ cts.)		Paid	When Paid (Month Day Year)	Number of Receipt	March Settlement 1956 ($ cts.)	June Settlement 1956 ($ cts.)	Penalty ($ cts.)	November Settlement 1956 ($ cts.)	Penalty ($ cts.)	Collections to First Monday in January 1957 ($ cts.)	Penalty ($ cts.)	Delinquent on First Monday in January 1957 ($ cts.)	Total Delinquent Tax and Penalty ($ cts.)	Remarks
1				N 106				2404			2404	1	2nd Half Paid	AUG 6 1956	13454				24 04						Pen. 36¢
2												2													
3				N 75				1702			1702	3	PAID IN FULL	MAY 31 1956	12475		1702								
													2nd Half Paid	NOV 21 1956	16539										
4				212				4810	110		4920	4	1st Half Paid	MAY 31 1956	12472		2460				24 60				penalty 1.97
5		134						2706	70		2776	5	PAID IN FULL	MAY 31 1956	12461		2776								
6				224				5082	116		5198	6	PAID IN FULL	MAY 21 1956	12165		5198								
7				12				272	06		278	7	PAID IN FULL	MAY 21 1956			278								
8		H 160						6924	94		7018	8	PAID IN FULL	AUG 9 1956	13521				70 18	1 75					
		133																							
9		267						5390	138		5528	9	PAID IN FULL	MAY 31 1956	12473		5528								
													2nd Half Paid	OCT 25 1956	15341										
10				362				8214	188		8402	10	1st Half Paid	MAY 31 1956	12475		4201		42 01						
11				110				2446	56		2502	11	PAID IN FULL	MAY 31 1956	12474		2502								
													2nd Half Paid	OCT 31 1956	15745										
12		180						3634	94		3728	12	1st Half Paid	MAY 31 1956	12471		1864		18 64						
13												13													
													2nd Half Paid	SEP 16 1956	13714										
14		H 10						202			202	14	1st Half Paid	MAY 24 1956	12439		101		1 01						
15		202						4078	104		4182	15	PAID IN FULL	MAY 31 1956	12468		4182								
16		40						888	20		828	16	PAID IN FULL	MAY 15 1956	12412		828								
17				80				1816	42		1858	17	PAID IN FULL	MAY 31 1956	12476		1858								
18		H 83						1676			1676	18	PAID IN FULL	MAY 18 1956	13353		1676								
19												19													
20				N 147				3336			3336	20	PAID IN FULL	MAY 18 1956	13355		3336								
		H 253		H 525	581			25418																	
		1006		1006	1006			31391	1038		56588						38540		1558		24 60				
		1259		1531	1587			55550																	

Sunrise Board
Silbertoe Island
Chippewa Point
Bigfoot
Gribbon
Colliday
Bay
Bay
Bay
Real 142-31

Assessment Roll and Tax List of Real Property in the Town ... Cass County, Minnesota, for Taxes for the Year 1955.

Form SCD (55) Miller-Davis Company, Minneapolis

*Indicate Type ... Industrial, U-Utility, F-Farm

Lot 3-141-31

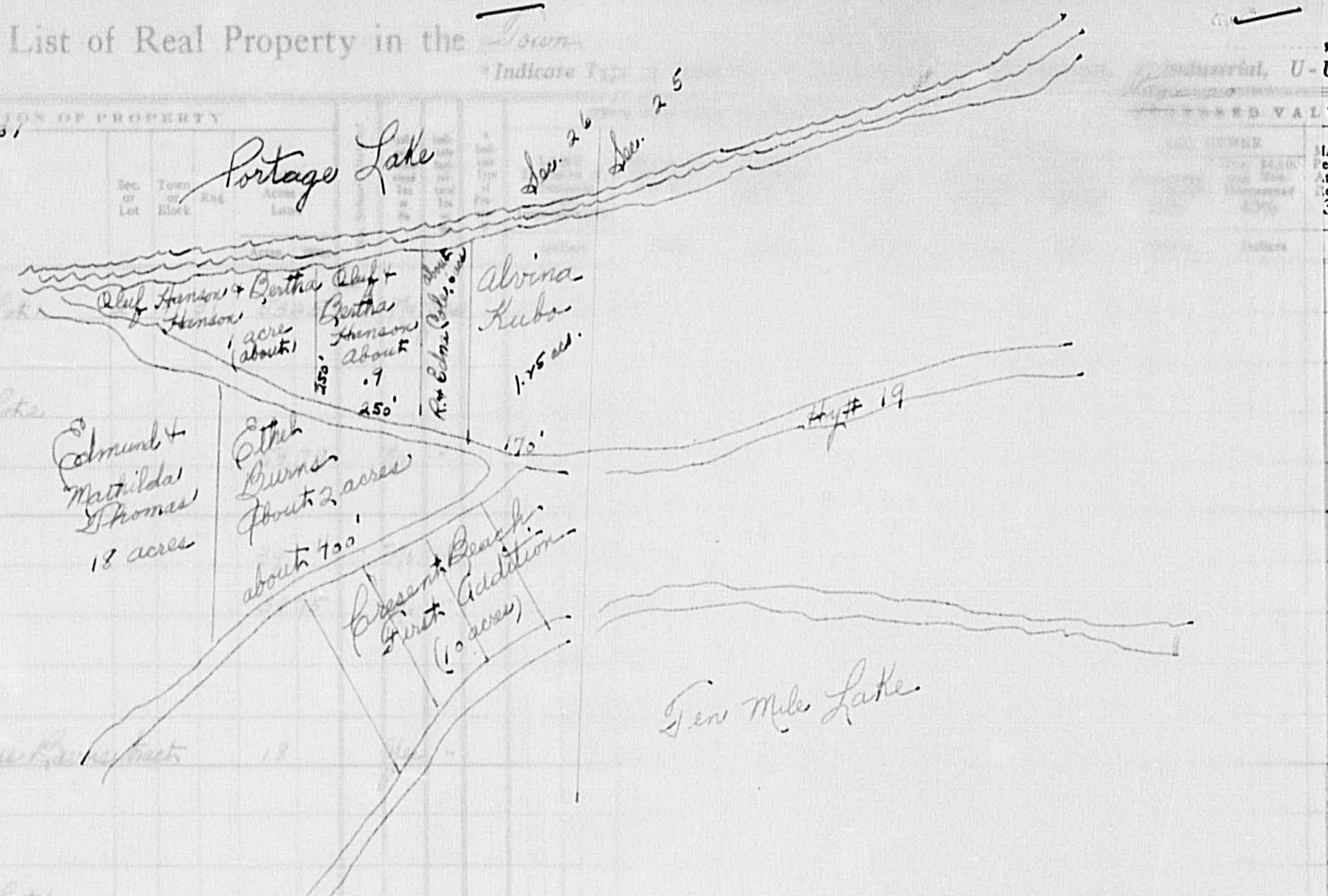

This is according to information from H. W. Jensen. Total acreage of Lot 3, Sec. 26 is 33.75 acres.

Line	In Whose Name Assessed	To Whom Transferred	Description of Property	Value	Homestead
1	Elizabeth S & Hubert W. Lee		Lot		
2					
3			Lake		
4	" "	"			
5					
6	Louis Krueger		NW¼ of NW¼		
7	" "		NW¼ of NW¼		
8	State of Minnesota		SW¼ of NW¼		
9	State of Minnesota		SE¼ of NW¼		
10	Edmund C & Mathilda Thames (Thomas?)		18 ... Lot 3 ... Burns tract	18	Yes
11	U. S. of America				
12	U. S. of America				
13	U. S. of America		Lot 6		
14	U. S. of America				
15	Oluf & Bertha Hanson		W 250' ... of Lot 3 between Portage Lake & Hy#19 less E 100'		Yes
16	Alvina Kubo		E 175' ... N of Hy#19		No
17	U. S. of America		NW¼ of SE¼		
18	Al C. Woock, Glen W. Ketham &		Lot 4 less E. 350' (SW¼ of SE¼)	45.96	No
19	Clarence J Elsenpeter		platted Park Point (SE¼ of SE¼)		
20	Roy C & Edna C Cole		E. 100' of W. 250' of E. 420' of Lot 3 lying between old Hy#19 & Portage Lake	6	No
				259.48	

Line	Sold for Taxes	District 58, Rate 20 Mills (Dollars)	Tax including State Homestead	State Tax on Non-Homestead 2.17 Mills	Special Taxes	Total Taxes	Paid	When Paid	Number of Receipt	March Settlement 1956	June Settlement 1956	Penalty	November Settlement 1956	Remarks
1		126	25.44	64		26.08	PAID IN FULL	MAY 31 1956	12570		26.08			
2														
3														
4		135	27.26	70		27.96	PAID IN FULL	MAY 31 1956	12570		27.96			
5														
6		104	21.00	54		21.54	2nd Half Paid / 1st Half Paid	OCT 30 1956 / MAY 28 1956	14902		21.54		21.54	
7		104	21.00	54		21.54	2nd Half Paid / 1st Half Paid	OCT 30 1956 / MAY 28 1956	6819					
8														
9														
10		H 21	4.24			4.24	PAID IN FULL	MAY 8 1956	5695		4.24			
11														
12														
13														
14														
15		H 180	36.34			36.34	PAID IN FULL	MAY 18 1956	6156		36.34			
16		10	2.02	06		2.08	2nd Half Paid / 1st Half Paid	AUG 2 1956 / APR 27 1956	10702 / 6008		1.04		1.04	
17														
18		60	12.12	32		12.44	PAID IN FULL	MAY 31 1956	12575		12.44			
19														
20		25	5.04	12		5.16	PAID IN FULL	MAY 18 1956	6368		5.16			
		H 201 / 564 / 765	154.46	2.92		157.38					134.80		22.58	

Shingobee Island 142-31 · Sunrise Beach · Chippewa Point · Kabekona Springs · Ojibway · Ball's 1st Add'n to Gateway Grove

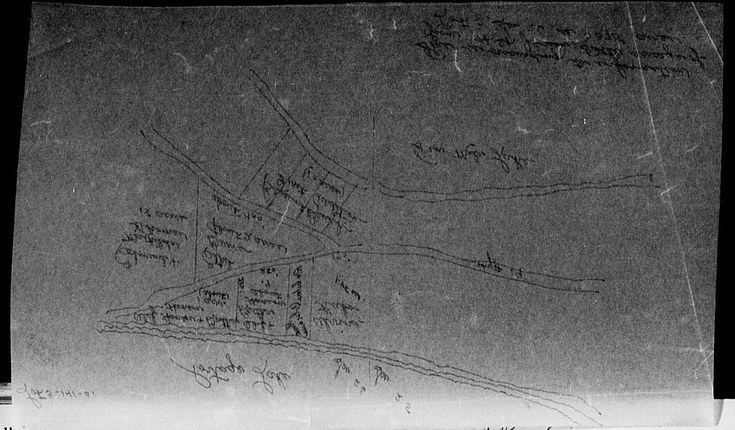

Assessment Roll and Tax List of Real Property in the Town of Hampton, Cass County, Minnesota, for Taxes for the Year 1955.

*Indicate Type of Property: R - Residential, C - Commercial, I - Industrial, U - Utility, F - Farm

Form SCD (55) MILLS-BATE PRINTING, MINNEAPOLIS

In Whose Name Assessed	To Whom Transferred		Description of Property: Subdivision	Sec. or Lot	Town or Block	Rng	Number of Acres of Land (Acres / 100ths)	No. School District	Indicate Homestead Tax or No	Indicate Agricultural Tax or No	Indicate Type of Property	True and Full Valuations: Land Exclusive of Structures and Improvements (Dollars)	Buildings and Other Structures (Dollars)	Machinery Permanently Attached to Real Estate (Dollars)	Total True and Full Value (Dollars)	Assessed Valuations: Rural: Homestead Up to $1,000 20% (Dollars)	Rural: Over $1,000 and Non-Homestead 33⅓% (Dollars)	All Other: Homestead Up to $1,000 25% (Dollars)	All Other: Over $1,000 and Non-Homestead 40% (Dollars)	Machinery Permanently Attached to Real Estate 33⅓% (Dollars)	Total Assessed Value (Dollars)	Total Assessed Value as Equalized by the Board of Review (Dollars)	Final Equalized Value (Dollars)
Elizabeth A. & Hubert H. Lee		1	NE¼ of NE¼ Lot 1	26	141	31	53.25	5	No	Yes													
		2	NW¼ of NE¼																				
		3	SW¼ of NE¼ Lot 2																				
" "	"	4	SE¼ of NE¼				54.77		No	"													
		5																					
Louis Kruger		6	NE¼ of NW¼				39		No	"													
" "		7	NW¼ of NW¼				39.75		No	"													
State of Minnesota		8	SW¼ of NW¼																				
State of Minnesota		9	SE¼ of NW¼																				
Edmund C. & Mathilda Thomas (Thomas)		10	1 Acre of Lot 3 less Barnes track				1.8		Yes	"													
U. S. of America		11	NE¼ of SW¼																				
U. S. of America		12	NW¼ of SW¼																				
U. S. of America		13	SW¼ of SW¼ Lot 6																				
U. S. of America		14	SE¼ of SW¼																				
Olaf & Bertha Hanson		15	N 255' of E 990' of Lot 3 between Parker & Hwy #19 less 6.130'				1.50		Yes	"													
Alvina Lubo		16	S 170' of Lot 3 N of Hwy #19				1.25		No	"													
U. S. of America		17	NW¼ of SE¼																				
Alb. P. Hoock, Glen A. Hoock & Clarence J. Blomquist		18	Lot 4 less S 350' SW¼ of SE¼ platted Park Point SE¼ of SE¼				47.16		No	"													
Roy S. & Edna B. Cole		20	S 100' of N 255' of E 990' of Lot 3 lying between old Hwy #19 & Valley of Lake				6		No	"													
							154.49																

Cass County, Minnesota, for Taxes for the Year 1955.

	Sold for Taxes	Valuations by School Districts as Equalized by Department of Taxation: District No. 5 Rate 25 Mills (Dollars)	District No. ..... Rate ..... Mills (Dollars)	District No. ..... Rate ..... Mills (Dollars)	District No. ..... Rate ..... Mills (Dollars)	District No. ..... Rate ..... Mills (Dollars)	Tax including State Homestead ..... Mills ($ cts.)	State Tax on Non-Homestead 2.17 Mills ($ cts.)	Special Taxes ($ cts.)	Total Taxes ($ cts.)	Paid	When Paid (Month Day Year)	Number of Receipt	March Settlement 1956 ($ cts.)	June Settlement 1956 ($ cts.)	Penalty ($ cts.)	November Settlement 1956 ($ cts.)	Penalty ($ cts.)	Collections to First Monday in January 1957 ($ cts.)	Penalty ($ cts.)	Delinquent on First Monday in January 1957 ($ cts.)	Total Delinquent Tax and Penalty ($ cts.)	Remarks
1		126					25.44	64		26.08	1 PAID IN FULL	MAY 31 1956	12570		26.08								
2											2												
3											3												
4		135					27.26	70		27.96	4 PAID IN FULL	MAY 31 1956	12570		27.96								
5											5	2nd Half Paid	OCT 30 1956										
6		104					21.00	54		21.54	6 1st Half Paid	MAY 28 1956	14902										
												2nd Half Paid	OCT 30 1956	16819									
7		104					21.00	54		21.54	7 1st Half Paid	MAY 28 1956			21.54		21.54						
8											8												
9											9												
10		H 21					4.24			4.24	10 PAID IN FULL	MAY 8 1956	15675		4.24								
11											11												
12											12												
13											13												
14											14												
15		H 180					36.34			36.34	15 PAID IN FULL	MAY 18 1956	6156		36.34								
											2nd Half Paid	AUG 3 1956	10702										
16		10					2.02	06		2.08	16 1st Half Paid	APR 27 1956	6665		1.04		1.04						
17											17												
18		60					12.12	32		12.44	18 PAID IN FULL	MAY 31 1956	12575		12.44								
19											19												
20		25					5.04	12		5.16	20 PAID IN FULL	MAY 18 1956	6668		5.16								
		H 201																					
		564					154.46	2.92		157.38					134.80		22.58						
		765																					

Assessment Roll and Tax List of Real Property in the Town of Shingobee, Cass County, Minnesota, for Taxes for the Year 1955.

Form 5CD (55) MILLS-DAVIS COMPANY, MINNEAPOLIS

*Indicate Type of Property: R-Residential, C-Commercial, I-Industrial, U-Utility, F-Farm

	In Whose Name Assessed	To Whom Transferred	Description of Property: Subdivision	Sec. or Lot	Town or Block	Rng.	Number of Acres of Land: Acres	100ths	No. School District	Indicate Homestead Tax or No	Indicate Agricultural Tax or No	*Indicate Type of Property	True and Full Valuations: Land Exclusive of Structures and Improvements	Buildings and Other Structures	Machinery Permanently Attached to Real Estate	Total True and Full Value	Assessed Valuations: Rural: Homestead Up to $4,000 20%	Rural: Over $4,000 and Non-Homestead 33⅓%	All Other: Homestead Up to $4,000 25%	All Other: Over $4,000 and Non-Homestead 40%	Machinery Permanently Attached to Real Estate 33⅓%	Total Assessed Value	Total Assessed Value as Equalized by the Board of Review	Final Equalized Value
							Dollars						Dollars	Dollars	Dollars	Dollars	Dollars	Dollars	Dollars	Dollars	Dollars	Dollars	Dollars	Dollars
1	Ethel B. Greene		Upper 2 acres of East part of Lot 3 lying N. of Pine Island Lake	26	141	31	2		5	Yes	Yes													
2			NW ¼ of NE ¼																					
3			SW ¼ of NE ¼																					
4			SE ¼ of NE ¼																					
5	Olaf & Bertha Hanson		All that part of Lot 3 lying N. of Hyf. Fr. 214 of Lightning Lake				1			No														
6			NE ¼ of NW ¼																					
7			NW ¼ of NW ¼																					
8			SW ¼ of NW ¼																					
9			SE ¼ of NW ¼																					
10																								
11			NE ¼ of SW ¼																					
12			NW ¼ of SW ¼																					
13			SW ¼ of SW ¼																					
14			SE ¼ of SW ¼																					
15																								
16			NE ¼ of SE ¼																					
17			NW ¼ of SE ¼																					
18			SW ¼ of SE ¼																					
19			SE ¼ of SE ¼																					
20																								
							3																	

	Sold for Taxes	Valuations by School Districts as Equalized by Department of Taxation: District No. ..... Rate ..... Mills	District No. 1 Rate 2 Mills	District No. ..... Rate ..... Mills	District No. ..... Rate ..... Mills	District No. ..... Rate ..... Mills	District No. ..... Rate ..... Mills	Tax including State Homestead ..... Mills	State Tax on Non-Homestead 5.1 Mills	Special Taxes	Total Taxes	Paid	When Paid: Month Day Year	Number of Receipt	March Settlement 1956	June Settlement 1956	Penalty	November Settlement 1956	Penalty	Collections to First Monday in January 1957	Penalty	Delinquent on First Monday in January 1957	Penalty	Total Delinquent Tax and Penalty	Remarks
		Dollars	Dollars	Dollars	Dollars	Dollars	Dollars	$ cts.	$ cts.	$ cts.	$ cts.				$ cts.	$ cts.	$ cts.	$ cts.	$ cts.	$ cts.	$ cts.	$ cts.	$ cts.	$ cts.	
1		H 131						26 44			26 44	PAID IN FULL	MAY 14 1956	6636		26 44									
2																									
3																									
4																									
5		33						6 66	16		6 82	PAID IN FULL	MAY 7 8 1956	6656		6 82									
6																									
7																									
8																									
9																									
10																									
11																									
12																									
13																									
14																									
15																									
16																									
17																									
18																									
19																									
20																									
		H 131 33 164						33 10	16		3326					33 26									

Assessment Roll and Tax List of Real Property in the Town of Shingobee, Cass County, Minnesota, for Taxes for the Year 1955.

Form SCD (35) 10-55-10-10 10M-PRINTED, 10M-WRITTEN

*Indicate Type of Property: R-Residential, C-Commercial, I-Industrial, U-Utility, F-Farm

	IN WHOSE NAME ASSESSED	TO WHOM TRANSFERRED	DESCRIPTION OF PROPERTY: SUBDIVISION	Sec. or Lot	Town or Block	Rng	Number of Acres of Land: Acres	Tenths	No. School District	Indicate Homestead Tax or No	Indicate Application Total Tax or No	Indicate Type of Property	TRUE AND FULL VALUATIONS: LAND Exclusive of Structures and Improvements (Dollars)	BUILDINGS and Other Structures (Dollars)	MACHINERY Permanently Attached to Real Estate (Dollars)	TOTAL True and Full Value (Dollars)	ASSESSED VALUATIONS: RURAL: Homestead Up to $4,000 20% (Dollars)	RURAL: Over $4,000 and Non-Homestead 33⅓% (Dollars)	ALL OTHER: Homestead Up to $4,000 25% (Dollars)	ALL OTHER: Over $4,000 and Non-Homestead 40% (Dollars)	MACHINERY Permanently Attached to Real Estate 33⅓% (Dollars)	TOTAL ASSESSED VALUE (Dollars)	Total Assessed Value as Equalized by the Board of Review (Dollars)	FINAL EQUALIZED VALUE (Dollars)
1	U. S. of America		NE¼ of NE¼	27	141	31			5															
2	U. S. of America		NW¼ of NE¼																					
3	U. S. of America		SW¼ of NE¼																					
4	U. S. of America		SE¼ of NE¼																					
5																								
6	U. S. of America		NE¼ of NW¼ Lot 1																					
7	U. S. of America	Donald C. Eckman	NW¼ of NW¼ Lot 2																					
8	Arthur E. Eckman	Donald C. Eckman	SW¼ of NW¼ less Part W. of Hy.				40			7/0	7/2													
9			SE¼ of NW¼																					
10	~~Emil A. Bertschy~~ ~~Ann L. Bertschy~~	Emil A. & Lotty Bertschy Nauenberg	All of SW¼ of NW¼ lying W. of Hy.																					
11	U. S. of America		NE¼ of SW¼																					
12	Ernest A. & Ella L. Collins		NW¼ of SW¼				40			7/2	"													
13	U. S. of America		SW¼ of SW¼																					
14	U. S. of America		SE¼ of SW¼																					
15																								
16	U. S. of America		NE¼ of SE¼																					
17	George Even		NW¼ of SE¼				40			7/0	"													
18	" "		SW¼ of SE¼				40			"	"													
19	" "		SE¼ of SE¼				40			"	"													
20																								
							200																	

	SOLD FOR TAXES	VALUATIONS BY SCHOOL DISTRICTS AS EQUALIZED BY DEPARTMENT OF TAXATION: District No. ..... Rate ..... Mills (Dollars)	District No. 2 Rate 21.1 Mills (Dollars)	District No. ..... Rate ..... Mills (Dollars)	District No. ..... Rate ..... Mills (Dollars)	District No. ..... Rate ..... Mills (Dollars)	District No. ..... Rate ..... Mills (Dollars)	Tax including State Homestead ..... Mills ($ cts.)	State Tax on Non-Homestead 2.1 Mills ($ cts.)	SPECIAL TAXES ($ cts.)	TOTAL TAXES ($ cts.)		PAID	WHEN PAID: Month Day Year	Number of Receipt	March Settlement 1956 ($ cts.)	June Settlement 1956 ($ cts.)	Penalty ($ cts.)	November Settlement 1956 ($ cts.)	Penalty ($ cts.)	Collections to First Monday in January 1957 ($ cts.)	Penalty ($ cts.)	Delinquent on First Monday in January 1957 ($ cts.)	Total Delinquent Tax and Penalty ($ cts.)	REMARKS
1												1													
2												2													
3												3													
4												4													
5												5													
6												6													
7												7													
8	SOLD FOR TAXES	~~H 99~~ ~~H 5~~	Abate - H 6723					1998 ~~33.00~~	~~46~~		1998 ~~34.18~~	8	PAID IN FULL	FEB 23 1956	2745	1998									1420 Abated
9												9													
10												10													
11												11													
12		H 62						1252			1252	12											1252	1377	
13												13													
14												14													
15												15													
16												16													
17		67						1352	34		1386	17	PAID IN FULL	MAY 31 1956	12484		1386								
18		67						1352	34		1386	18	PAID IN FULL	MAY 31 1956			1386								
19		67						1352	34		1386	19	PAID IN FULL	MAY 31 1956			1386								
20												20													
		H 62																							
		366						8640	188		8828					1998	4158						1252	1420	
		428																							

Assessment Roll and Tax List of Real Property in the Town of Shingobee, Cass County, Minnesota, for Taxes for the Year 1955.

Form 3CD (35) MILLER-SAYRE COMPANY, MINNEAPOLIS

*Indicate Type of Property: R-Residential, C-Commercial, I-Industrial, U-Utility, F-Farm

	IN WHOSE NAME ASSESSED	TO WHOM TRANSFERRED	DESCRIPTION OF PROPERTY: SUBDIVISION	Sec. or Lot	Town or Block	Rng	Number of Acres of Land: Acres	100ths	No. School District	Indicate Homestead Tax or No	Indicate Agricultural Tax or No	Indicate Type of Property	TRUE AND FULL VALUATIONS: LAND Exclusive of Structures and Improvements	BUILDINGS and Other Structures	MACHINERY Permanently Attached to Real Estate	TOTAL True and Full Value	ASSESSED VALUATIONS: RURAL: Homestead Up to $4,000 20%	Over $4,000 and Non-Homestead 33⅓%	ALL OTHER: Homestead Up to $1,000 25%	Over $4,000 and Non-Homestead 40%	MACHINERY Permanently Attached to Real Estate 33⅓%	TOTAL ASSESSED VALUE	Total Assessed Value as Equalized by the Board of Review	FINAL EQUALIZED VALUE
													Dollars	Dollars	Dollars	Dollars	Dollars	Dollars	Dollars	Dollars	Dollars	Dollars	Dollars	Dollars
1	Erwin Hoffner		NE¼ of NE¼ Lot 1	24	141	31	24.75		H	Yes	Yes													
2	U. S. of America		NW¼ of NE¼ Lot 2																					
3	U. S. of America		SW¼ of NE¼																					
4			SE¼ of NE¼																					
5																								
6	State of Minnesota		NE¼ of NW¼ Lot 3																					
7	State of Minnesota		NW¼ of NW¼ Lot 4																					
8	U. S. of America		SW¼ of NW¼ Lot 5																					
9			SE¼ of NW¼																					
10																								
11	U. S. of America		NE¼ of SW¼																					
12	U. S. of America		NW¼ of SW¼ Lot 6																					
13	State of Minnesota		SW¼ of SW¼ Lot 7																					
14			SE¼ of SW¼ Lot 8																					
15																								
16	U. S. of America		NE¼ of SE¼ Lot 10																					
17			NW¼ of SE¼																					
18	Earlet Pauline Bryantee		SW¼ of SE¼ Lot 9				28.50			No	"	"												
19	" " "		SE¼ of SE¼				40			"	"													
20																								
							93.25																	

	SOLD FOR TAXES	VALUATIONS BY SCHOOL DISTRICTS AS EQUALIZED BY DEPARTMENT OF TAXATION: District No. ..... Rate ..... Mills	District No. ..... Rate ..... Mills	District No. ..... Rate ..... Mills	District No. ..... Rate ..... Mills	District No. ..... Rate ..... Mills	District No. ..... Rate ..... Mills	Tax including State Homestead ..... Mills	State Tax on Non-Homestead 5.17 Mills	SPECIAL TAXES	TOTAL TAXES		PAID	WHEN PAID: Month Day Year	Number of Receipt	March Settlement 1956	June Settlement 1956	Penalty	November Settlement 1956	Penalty	Collections to Five Monday in January 1957	Penalty	Delinquent on Five Monday in January 1957	Penalty	Total Delinquent Tax and Penalty	REMARKS
		Dollars	Dollars	Dollars	Dollars	Dollars	Dollars	$ cts.	$ cts.	$ cts.	$ cts.					$ cts.	$ cts.	$ cts.	$ cts.	$ cts.	$ cts.	$ cts.	$ cts.	$ cts.		
1		H 72						14.54			14.54	1	PAID IN FULL	MAY 23 1956	24112		14.54									
2												2														
3												3														
4												4														
5												5														
6												6														
7												7														
8												8														
9												9														
10												10														
11												11														
12												12														
13												13														
14												14														
15												15														
16												16														
17												17														
18		49						9.93	26		10.16	18	PAID IN FULL	MAY 31 1956	124835		10.16									
19		53						10.70	28		10.98	19	PAID IN FULL	MAY 31 1956			10.98									
20												20														
		H 72 1.02 1.74						35.14	.54		35.68						35.68									

Assessment Roll and Tax List of Real Property in the Town of Shingobee, Cass County, Minnesota, for Taxes for the Year 1955.

*Indicate Type of Property: R-Residential, C-Commercial, I-Industrial, U-Utility, F-Farm

Form 3CD (55) 200,000-10-55 (500,000)

	IN WHOSE NAME ASSESSED	TO WHOM TRANSFERRED	DESCRIPTION OF PROPERTY: SUBDIVISION	Sec. or Lot	Town or Block	Rng	Number of Acres of Land: Acres	100ths	No. School District	Indicate Homestead Tax or No	Indicate Agricultural Tax or No	Indicate Type of Property	TRUE AND FULL VALUATIONS: LAND Exclusive of Structures and Improvements	BUILDINGS and Other Structures	MACHINERY Permanently Attached to Real Estate	TOTAL True and Full Value	ASSESSED VALUATIONS: RURAL: Homestead Up to $4,000 20%	Over $4,000 and Non-Homestead 33⅓%	ALL OTHER: Homestead Up to $4,000 25%	Over $4,000 and Non-Homestead 40%	MACHINERY Permanently Attached to Real Estate 33⅓%	TOTAL ASSESSED VALUE	Total Assessed Value as Equalized by the Board of Review	FINAL EQUALIZED VALUE
													Dollars	Dollars	Dollars	Dollars	Dollars	Dollars	Dollars	Dollars	Dollars	Dollars	Dollars	Dollars
1	U. S. of America		NE¼ of NE¼	24	141	31			5															
2	U. S. of America		NW¼ of NE¼																					
3	U. S. of America		SW¼ of NE¼																					
4	U. S. of America		SE¼ of NE¼																					
5																								
6	U. S. of America		NE¼ of NW¼																					
7	U. S. of America		NW¼ of NW¼																					
8	State of Minnesota		SW¼ of NW¼																					
9	State of Minnesota		SE¼ of NW¼																					
10																								
11	State of Minnesota		NE¼ of SW¼																					
12	U. S. of America		NW¼ of SW¼																					
13	State of Minnesota		SW¼ of SW¼																					
14	State of Minnesota		SE¼ of SW¼																					
15																								
16	U. S. of America		NE¼ of SE¼																					
17	U. S. of America		NW¼ of SE¼																					
18	State of Minnesota		SW¼ of SE¼																					
19	U. S. of America		SE¼ of SE¼																					
20																								

	SOLD FOR TAXES	VALUATIONS BY SCHOOL DISTRICTS AS EQUALIZED BY DEPARTMENT OF TAXATION: District No. ..... Rate ..... Mills	District No. ..... Rate ..... Mills	District No. ..... Rate ..... Mills	District No. ..... Rate ..... Mills	District No. ..... Rate ..... Mills	District No. ..... Rate ..... Mills	Tax including State Homestead ..... Mills	State Tax on Non-Homestead ..... Mills	SPECIAL TAXES	TOTAL TAXES	PAID	WHEN PAID: Month	Day	Year	Number of Receipt	March Settlement 1956	June Settlement 1956	Penalty	November Settlement 1956	Penalty	Collections to First Monday in January 1957	Penalty	Delinquent on First Monday in January 1957	Penalty	Total Delinquent Tax and Penalty	REMARKS
		Dollars	Dollars	Dollars	Dollars	Dollars	Dollars	$ cts.	$ cts.	$ cts.	$ cts.						$ cts.	$ cts.	$ cts.	$ cts.	$ cts.	$ cts.	$ cts.	$ cts.	$ cts.		
1												1															
2												2															
3												3															
4												4															
5												5															
6												6															
7												7															
8												8															
9												9															
10												10															
11												11															
12												12															
13												13															
14												14															
15												15															
16												16															
17												17															
18												18															
19												19															
20												20															

Real 141-31

Sunrise Beach | Silver Bay | Island Lake | Chippewa Point | Nisbedon Springs | Holiday | Pine Beach to Cabins

Assessment Roll and Tax List of Real Property in the Town of Shingobee, Cass County, Minnesota, for Taxes for the Year 1955.

Form 3CD (35) BILLS-BAYE COMPANY, MINNEAPOLIS

*Indicate Type of Property: R-Residential, C-Commercial, I-Industrial, U-Utility, F-Farm

	In Whose Name Assessed	To Whom Transferred	Description of Property: Subdivision	Sec. or Lot	Town or Block	Rng	Number of Acres of Land: Acres	100ths	No. School District	Indicates Homestead Tax or No	Indicates Agricultural Tax or No	* Indicates Type of Property	True and Full Valuations: Land Exclusive of Structures and Improvements (Dollars)	Buildings and Other Structures (Dollars)	Machinery Permanently Attached to Real Estate (Dollars)	Total True and Full Value (Dollars)	Assessed Valuations: Rural: Homestead Up to $1,000 20% (Dollars)	Rural: Over $1,000 and Non-Homestead 33⅓% (Dollars)	All Other: Homestead Up to $1,000 25% (Dollars)	All Other: Over $1,000 and Non-Homestead 40% (Dollars)	Machinery Permanently Attached to Real Estate 33⅓% (Dollars)	Total Assessed Value (Dollars)	Total Amount Value as Equalized by the Board of Review (Dollars)	Final Equalized Value (Dollars)
1	U. S. of America		NE¼ of NE¼				30	14/41	5															
2	Howard A. & Florence E. Helmbrecht		NW¼ of NE¼ less Platted				31	25					Land for Assessment Purposes											
			Lots 1 & 2 of Howard Lot				29	65		70	Yes													
3	Herbert L. & Helen M. Miller		SW¼ of NE¼ " " " "				11	02		70	"													
4	Orin J. & Helen MacKenzie		SE¼ of NE¼ Lot 1 of Sec. 27 & Lot 1 of Sec. 34				37	07		70	"													
										Yes														
	Potter Lot Mac F. Brandwell		Lot 2 of S½ of NE¼							70	"													
6	A. F. Steve		NE¼ of NW¼ less 3 acres				14	40		Yes	"													
7	Mike Koncelet Jr.		NW¼ of NW¼ Lot 1							Yes	"													
8	" " "		SW¼ of NW¼ Lot 2							"	"													
9	" " "		SE¼ of NW¼				40			"	"													
10	Henry Heatlinger		Part of NE¼ of NW¼				34			Yes	"													
11	Mike Koncelet Jr.		NE¼ of SW¼				32	41																
12	U. S. of America		NW¼ of SW¼ Lot 3																					
13	U. S. of America		SW¼ of SW¼ Lot 4																					
14	U. S. of America		SE¼ of SW¼																					
	~~Henry Dietz & Chas. A. Violet A. Dietz~~		Part of Lot 1 of S½ E. Howard Lot				25	0		70	"													
16	John L. Hedgen		NE¼ of SE¼				31	70		Yes	"													
17	Herbert L. & Helen M. Miller		NW¼ of SE¼ less Part of Howard Lot				10			70	"													
18	Ralph W. & William W. Jack		SW¼ of SE¼ " " " " "				43	0		"	"													
19	George Sidoff		SE¼ of SE¼				34	31		"	"													
20	~~Ralph W. & William W. Jack~~ ~~Assessment Lot~~		Part of NE¼ of SE¼ 2 rd of Howard Lot							70	"													
			(continued on next page)				246	120																

	Sold for Taxes	Valuations by School Districts as Equalized by Department of Taxation: District No. ..... Rate ..... Mills	District No. Prior Rate 20 Mills	District No. ..... Rate ..... Mills	District No. ..... Rate ..... Mills	District No. ..... Rate ..... Mills	District No. ..... Rate ..... Mills	Tax including State Homestead ..... Mills	State Tax on Non-Homestead 1 Mills	Special Taxes	Total Taxes	Paid	When Paid	Number of Receipt	March Settlement 1956	June Settlement 1956	Penalty	November Settlement 1956	Penalty	Collections to First Monday in January 1957	Penalty	Delinquent on First Monday in January 1957	Penalty	Total Delinquent Tax and Penalty	Remarks
		Dollars	Dollars	Dollars	Dollars	Dollars	Dollars	$ cts.	$ cts.	$ cts.	$ cts.		Month Day Year		$ cts.	$ cts.	$ cts.	$ cts.	$ cts.	$ cts.	$ cts.	$ cts.	$ cts.	
1																								
2		36						726	18		744	PAID IN FULL	MAY 28 1956	6238		744								
3		298						616	154		670	PAID IN FULL	APR 9 1956	4774		670								
		H 180										1st Half Paid	MAY 22 1956	4787										
4		134						643	70		641.0	2nd Half Paid	OCT 30 1956	15424		320.5		320.5						
5		90						1816	46		1862	PAID IN FULL	MAR 28 1956	4730		1862								
6		H 120						2422			2422	Balance Paid (Part Paid)	MAY 31 1956	11645 7074		1628		742						
												2nd Half Paid	OCT 31 1956											
7		H 125						2524			2524	1st Half Paid	FEB 21 1956		1262			1262						
												2nd Half Paid	OCT 31 1956	15052										
8		H 91						1838			1838	1st Half Paid	FEB 22 1956	2861	919			919						
												2nd Half Paid	OCT 31 1956											
9		H 357						7208			7208	1st Half Paid	FEB 21 1956		3604			3604						
												2nd Half Paid	OCT 31 1956	15478										
10		H 92						1858			1858	1st Half Paid	MAY 31 1956	12545		929		1124		Def. Cert. #11576 15-16-57 200				82.00 was collected
												2nd Half Paid	OCT 31 1956	15482										
11		H 26						524			524	1st Half Paid	FEB 22 1956	2861	262			262						
12																								
13																								
14																								
15		126						2544	64		2608	PAID IN FULL	MAY 15 1956	6612		2608								
16		H 213						4200			4200	PAID IN FULL	APR 10 1956	4782		420								
17		50						1010	26		1036	PAID IN FULL	APR 9 1956	4774		1036								
18		44						888	22		910	PAID IN FULL	APR 3 1956	5265		910								
19		68						1372	36		1408	PAID IN FULL	MAY 23 1956	6416		1408								
20		44						888	22		910	PAID IN FULL	APR 6 1956	5265		910								
		H 1204																						
		280																						
		2094						47474	458		47732				6047	25710		11175						

Assessment Roll and Tax List of Real Property in the Town of Shengobee, Cass County, Minnesota, for Taxes for the Year 1955.

*Indicate Type of Property: R - Residential, C - Commercial, I - Industrial, U - Utility, F - Farm

Form 5CD (55) 50,000-5-55 SUPERIOR, MINNEAPOLIS

	IN WHOSE NAME ASSESSED	TO WHOM TRANSFERRED	DESCRIPTION OF PROPERTY: SUBDIVISION	Sec. or Lot	Town or Block	Rng	Number of Acres of Land: Acres	Tenths	No. School District	Indicate Homestead Tax No	Indicate Agricultural Total Tax or No	*Indicate Type of Property	TRUE AND FULL VALUATIONS: LAND Exclusive of Structures and Improvements	BUILDINGS and Other Structures	MACHINERY Permanently Attached to Real Estate	TOTAL True and Full Value	ASSESSED VALUATIONS: RURAL: Homestead Up to $1,000 20%	Over $1,000 and Non-Homestead 33⅓%	ALL OTHER: Homestead Up to $1,000 25%	Over $1,000 and Non-Homestead 40%	MACHINERY Permanently Attached to Real Estate 33⅓%	TOTAL ASSESSED VALUE	Total Assessed Value as Equalized by the Board of Review	FINAL EQUALIZED VALUE
							Acres	Tenths					Dollars	Dollars	Dollars	Dollars	Dollars	Dollars	Dollars	Dollars	Dollars	Dollars	Dollars	Dollars
1	Everett A + Cora L. Pelladeau		N 330' of S 330' of W ½ of NE¼	30	14	31			5	70	1942													
2	Louis + Minnie Kopplenth		~~N E ¼ of N E ¼~~																					
			The + part of S 330' of N 660' lying E of the ~~S W ¼ of N E ¼~~ Mississippi River																					
3			S W ¼ of N E ¼																					
4			S E ¼ of N E ¼																					
5																								
6			N E ¼ of N W ¼																					
7			N W ¼ of N W ¼																					
8			S W ¼ of N W ¼																					
9			S E ¼ of N W ¼																					
10																								
11			N E ¼ of S W ¼																					
12			N W ¼ of S W ¼																					
13			S W ¼ of S W ¼																					
14			S E ¼ of S W ¼																					
15																								
16			N E ¼ of S E ¼																					
17			N W ¼ of S E ¼																					
18			S W ¼ of S E ¼																					
19			S E ¼ of S E ¼																					
20																								

	SOLD FOR TAXES	VALUATIONS BY SCHOOL DISTRICTS AS EQUALIZED BY DEPARTMENT OF TAXATION: District No. ..... Rate ..... Mills	District No. Pwingh 21 Rate 32 Mills	District No. ..... Rate ..... Mills	District No. ..... Rate ..... Mills	District No. ..... Rate ..... Mills	District No. ..... Rate ..... Mills	Tax including State Homestead ..... Mills	State Tax on Non-Homestead 5.11 Mills	SPECIAL TAXES	TOTAL TAXES		PAID	WHEN PAID (Month Day Year)	Number of Receipt	March Settlement 1956	June Settlement 1956	Penalty	November Settlement 1956	Penalty	Collections to First Monday in January 1957	Penalty	Delinquent on First Monday in January 1957	Penalty	Total Delinquent Tax and Penalty	REMARKS
		Dollars	Dollars	Dollars	Dollars	Dollars	Dollars	$ cts.	$ cts.	$ cts.	$ cts.					$ cts.	$ cts.	$ cts.	$ cts.	$ cts.	$ cts.	$ cts.	$ cts.	$ cts.		
1			283					57 14	1 46		58 60	1	1st Half Paid	SEP 2 2 1956	7487		29 30		29 30							
													1st Half Paid	MAY 2 6 1956	6237											
2			56					11 70	30		12 00	2	PAID IN FULL	MAY 3 1 1956	6992		12 00									
3												3														
4												4														
5												5														
6												6														
7												7														
8												8														
9												9														
10												10														
11												11														
12												12														
13												13														
14												14														
15												15														
16												16														
17												17														
18												18														
19												19														
20												20														
			341					68 84	1 76		70 60						41 30		29 30							

Real Estate

Shingobee Township

Chippewa Point

Pleasant Grove

Hollaway

Backus

Assessment Roll and Tax List of Real Property in the _____ of _____ ,

Indicate Type of Property: R - Residential, C - Commercial, I - Industrial, U - Utility, F - Farm

Form 5CD (55) SALES-DATE REPORT, ESSENTIAL

	In Whose Name Assessed	To Whom Transferred	Description of Property: Subdivision	Sec. or Lot	Town or Block	Rng	Number of Acres of Land (Acres / 100ths)	Sch. School District	Indicates Homestead Tax or No	Indicates Agricultural Tax or No	* Indicates Type of Property	True and Full Valuations: Land Exclusive of Structures and Improvements (Dollars)	Buildings and Other Structures (Dollars)	Machinery Permanently Attached to Real Estate (Dollars)	Total True and Full Value (Dollars)	Assessed Valuations: Rural: Homestead Up to $1,000 20% (Dollars)	Rural: Over $1,000 and Non-Homestead 33⅓% (Dollars)	All Other: Homestead Up to $1,000 25% (Dollars)	All Other: Over $1,000 and Non-Homestead 40% (Dollars)	Machinery Permanently Attached to Real Estate 33⅓% (Dollars)	Total Assessed Value (Dollars)	Total Assessed Value as Equalized by the Tax Court of Review (Dollars)	Final Equalized Value (Dollars)	Remarks
	U. S. of America																							
1			NE¼ of NE¼	31	141	31		5																
2	Hazelton & Rogers & Ellsworth		NW¼ of NE¼ Lot 1 (400/300)				24					770	2510		5779	654	833				1499			
3	" " "		SW¼ of NE¼				34.81																	
4	U. S. of America		SE¼ of NE¼																					
5	Dillison & Mary Louise Hombach		N 300/400 of NW¼ of NE¼									99	1000		1099						433			
6	Marlow R. Wyatt & Helen L. Wyatt		NE¼ of NW¼				12.08																	
7	U. S. of America		NW¼ of NW¼ Lot 1																					
8	Arnold Nelson		SW¼ of NW¼ Lot 2				48.82																	
9	U. S. of America		SE¼ of NW¼																					
10																								
11	Joe E. Jungs		NE¼ of SW¼				1.11																	
12	U. S. of America		NW¼ of SW¼ Lot 3																					
13	Edw. Stahl		SW¼ of SW¼ Lot 4				48.51																	
14	U. S. of America		SE¼ of SW¼																					
15																								
16	U. S. of America		NE¼ of SE¼																					
17	U. S. of America		NW¼ of SE¼																					
18	U. S. of America		SW¼ of SE¼																					
19	U. S. of America		SE¼ of SE¼																					
20																								
							196.33																	

Cass County, Minnesota, for Taxes for the Year 1955.

	Sold for Taxes	Valuations by School Districts as Equalized by Department of Taxation: District No. ..... Rate ..... Mills (Dollars)	District No. ..... Rate ..... Mills (Dollars)	District No. ..... Rate ..... Mills (Dollars)	District No. ..... Rate ..... Mills (Dollars)	Tax including State Homestead ..... Mills ($ cts.)	State Tax on Non-Homestead 5.19 Mills ($ cts.)	Special Taxes ($ cts.)	Total Taxes ($ cts.)	Paid	When Paid (Month Day Year)	Number of Receipt	March Settlement 1956 ($ cts.)	June Settlement 1956 ($ cts.)	Penalty ($ cts.)	November Settlement 1956 ($ cts.)	Penalty ($ cts.)	Collections to First Monday in January 1957 ($ cts.)	Penalty ($ cts.)	Delinquent on First Monday in January 1957 ($ cts.)	Total Delinquent Tax and Penalty ($ cts.)	Remarks
1																						
2			N 656 / 833			33782	430		34212	PAID IN FULL	AUG 17 1956	3871				35382						
3			N 76			1070			1070	PAID IN FULL	AUG 17 1956											
4																						
5			433			9824	324		10148											10048	11053	
6		80				1616	42		1658	PAID IN FULL	DEC 19 1956	10648						1658				
7																						
8		N 116				2342			2342	PAID IN FULL	SEP 17 1956	3710				2342	70					
9																						
10																						
11		70				1414	36		1450	PAID IN FULL	MAY 31 1956	12440		1450								
12																						
13		368				7430	190		7620	PAID IN FULL	MAY 31 1956	12442		7620								
14																						
15																						
16																						
17																						
18																						
19																						
20																						
		N 116 / 518 / 634	N 2047 / 1266 / 1770	320 / 1784 / 2074		12802 / 24646 / 57448	922		58420					9070		37644		1658		10048	

Assessment Roll and Tax List of Real Property in the Town of Shingobee, Cass County, Minnesota, for Taxes for the Year 1955.

*Indicate Type of Property: R - Residential, C - Commercial, I - Industrial, U - Utility, F - Farm

Form 3CD (55) BUSINESS FORMS, MINNEAPOLIS

	In Whose Name Assessed	To Whom Transferred	Description of Property: Subdivision	Sec. or Lot	Town or Block	Rge.	Number of Acres of Land: Acres	100ths	No. School District	Indicate Homestead Yes or No	Indicate Agricultural Yes or No	*Indicate Type of Property	True and Full Valuations: Land Exclusive of Structures and Improvements (Dollars)	Buildings and Other Structures (Dollars)	Machinery Permanently Attached to Real Estate (Dollars)	Total True and Full Value (Dollars)	Assessed Valuations: Rural: Homestead Up to $4,000 20% (Dollars)	Rural: Over $4,000 and Non-Homestead 33⅓% (Dollars)	All Other: Homestead Up to $1,000 25% (Dollars)	All Other: Over $4,000 and Non-Homestead 40% (Dollars)	Machinery Permanently Attached to Real Estate 33⅓% (Dollars)	Total Assessed Value (Dollars)	Total Assessed Value as Equalized by the Board of Review (Dollars)	Final Equalized Value (Dollars)
1	U. S. of America		NE¼ of NE¼	32	141	31			5															
2	State of Minnesota		NW¼ of NE¼																					
3	U. S. of America		SW¼ of NE¼																					
4	U. S. of America		SE¼ of NE¼																					
5																								
6	State of Minnesota		NE¼ of NW¼																					
7	State of Minnesota		NW¼ of NW¼																					
8	State of Minnesota		SW¼ of NW¼																					
9	U. S. of America		SE¼ of NW¼																					
10																								
11	U. S. of America		NE¼ of SW¼																					
12	U. S. of America		NW¼ of SW¼																					
13	U. S. of America		SW¼ of SW¼																					
14	U. S. of America		SE¼ of SW¼																					
15	State of Minnesota		S½ of N2NW¼ of SE¼																					
16	U. S. of America		NE¼ of SE¼																					
17	State of Minnesota		N½ of NW¼ of SE¼																					
18	John L. Thompson		SW¼ of SE¼				40																	
19	" "		SE¼ of SE¼	Lot 1			33.75																	
20																								
							73.75																	

Cass County, Minnesota, for Taxes for the Year 1955.

	Sold for Taxes	Valuations by School Districts as Equalized by Department of Taxation: District No. 5 Rate 54.48 Mills	District No. ..... Rate ..... Mills	District No. ..... Rate ..... Mills	District No. ..... Rate ..... Mills	District No. ..... Rate ..... Mills	Tax including State Homestead ..... Mills	State Tax on Non-Homestead 4.19 Mills	Special Taxes	Total Taxes	Paid	When Paid: Month Day Year	Number of Receipt	March Settlement 1956	June Settlement 1956	Penalty	November Settlement 1956	Penalty	Collections to First Monday in January 1957	Penalty	Delinquent on First Monday in January 1957	Penalty	Total Delinquent Tax and Penalty	Remarks
		Dollars	Dollars	Dollars	Dollars	Dollars	$ cts.	$ cts.	$ cts.	$ cts.				$ cts.	$ cts.	$ cts.	$ cts.	$ cts.	$ cts.	$ cts.	$ cts.	$ cts.	$ cts.	
1											1													
2											2													
3											3													
4											4													
5											5													
6											6													
7											7													
8											8													
9											9													
10											10													
11											11													
12											12													
13											13													
14											14													
15											15													
16											16													
17											17													
18											18													
19		92					18.58	48		19.06	19	PAID IN FULL	MAY 31 1956	11318	19.06									
20		110					22.20	56		22.76	20	PAID IN FULL	MAY 31 1956		22.76									
		202					40.78	1.04		41.82					41.82									

Sunrise Beach | Shingobee Island | Chippewa Point | Wakonom Springs | Oak Bay | Bailey Lake Addition to Walker Lake

Assessment Roll and Tax List of Real Property in the Town of Shingobee, Cass County, Minnesota, for Taxes for the Year 1955.

Form 3CD (55) BILLS-RITE REPORT, MINNEAPOLIS

*Indicate Type of Property: R - Residential, C - Commercial, I - Industrial, U - Utility, F - Farm

	In Whose Name Assessed	To Whom Transferred	Description of Property: Subdivision	Sec. or Lot	Town or Block	Rng	Number of Acres of Land: Acres	100ths	No. School District	Indicate Homestead Tax or No	Indicate Agricultural Tax or No	* Indicate Type of Property	True and Full Valuations: Land Exclusive of Structures and Improvements (Dollars)	Buildings and Other Structures (Dollars)	Machinery Permanently Attached to Real Estate (Dollars)	Total True and Full Value (Dollars)	Assessed Valuations: Rural: Homestead Up to $1,000 20% (Dollars)	Rural: Over $1,000 and Non-Homestead 33⅓% (Dollars)	All Other: Homestead Up to $1,000 25% (Dollars)	All Other: Over $1,000 and Non-Homestead 40% (Dollars)	Machinery Permanently Attached to Real Estate 33⅓% (Dollars)	Total Assessed Value (Dollars)	Total Assessed Value as Equalized by the Board of Review (Dollars)	Final Equalized Value (Dollars)
1	Earl & Pauline Lagerston		NE¼ of NE¼	33	141	31	40		5	No	Yes													
2	State of Minnesota		NW¼ of NE¼ Lot 1				~~40~~																	
3	State of Minnesota		SW¼ of NE¼																					
4	U. S. of America		SE¼ of NE¼																					
5																								
6	U. S. of America	Elizabeth Lot 2	NE¼ of NW¼																					
7	U. S. of America		NW¼ of NW¼ Lot 3																					
8	U. S. of America		SW¼ of NW¼																					
9			SE¼ of NW¼																					
10																								
11	State of Minnesota		NE¼ of SW¼																					
12	Earl & Pauline Lagerston		NW¼ of SW¼				40			No	"													
13	" "		SW¼ of SW¼ Lot 4				30	25		"	"													
14	U. S. of America		SE¼ of SW¼ Lot 5																					
15																								
16	U. S. of America		NE¼ of SE¼																					
17	State of Minnesota		NW¼ of SE¼																					
18	State of Minnesota		SW¼ of SE¼																					
19	U. S. of America		SE¼ of SE¼																					
20																								
							110	25																

Cass County, Minnesota, for Taxes for the Year 1955.

	Sold for Taxes	Valuations by School Districts as Equalized by Department of Taxation: District No. 5 Rate 18.5 Mills	District No. ..... Rate ..... Mills	District No. ..... Rate ..... Mills	District No. ..... Rate ..... Mills	District No. ..... Rate ..... Mills	District No. ..... Rate ..... Mills	Tax including State Homestead ..... Mills $ cts.	State Tax on Non-Homestead 5.7 ..... Mills $ cts.	Special Taxes $ cts.	Total Taxes $ cts.	Paid	When Paid: Month	Day	Year	Number of Receipt	March Settlement 1956 $ cts.	June Settlement 1956 $ cts.	Penalty $ cts.	November Settlement 1956 $ cts.	Penalty $ cts.	Collections to First Monday in January 1957 $ cts.	Penalty $ cts.	Delinquent on First Monday in January 1957 $ cts.	Total Delinquent Tax and Penalty $ cts.	Remarks
1		80						16 16	4x		16 58	PAID IN FULL	MAY	31	1956	12455		16 58								
2																										
3																										
4																										
5																										
6																										
7																										
8																										
9																										
10																										
11																										
12		80						16 16	4x		16 58	PAID IN FULL	MAY	31	1956	12455		16 58								
13		228						46 02	1.18		47 20	PAID IN FULL	MAY	31	1956	12455		47 20								
14																										
15																										
16																										
17																										
18																										
19																										
20																										
		388						78 34	2.02		80 36							80 36								

Sturtevant Beach
Shingobee Island
Chippewa Point
Wabedoon Springs
Oldway
Bells Jas Adair to Cassidy Gamble

Assessment Roll and ... of Shingobee ...

Form SCD (55) Miller-Davis Company, Minneapolis

*Indicate Type of Property: R-Residential, C-Commercial, I-Industrial, U-Utility, F-Farm

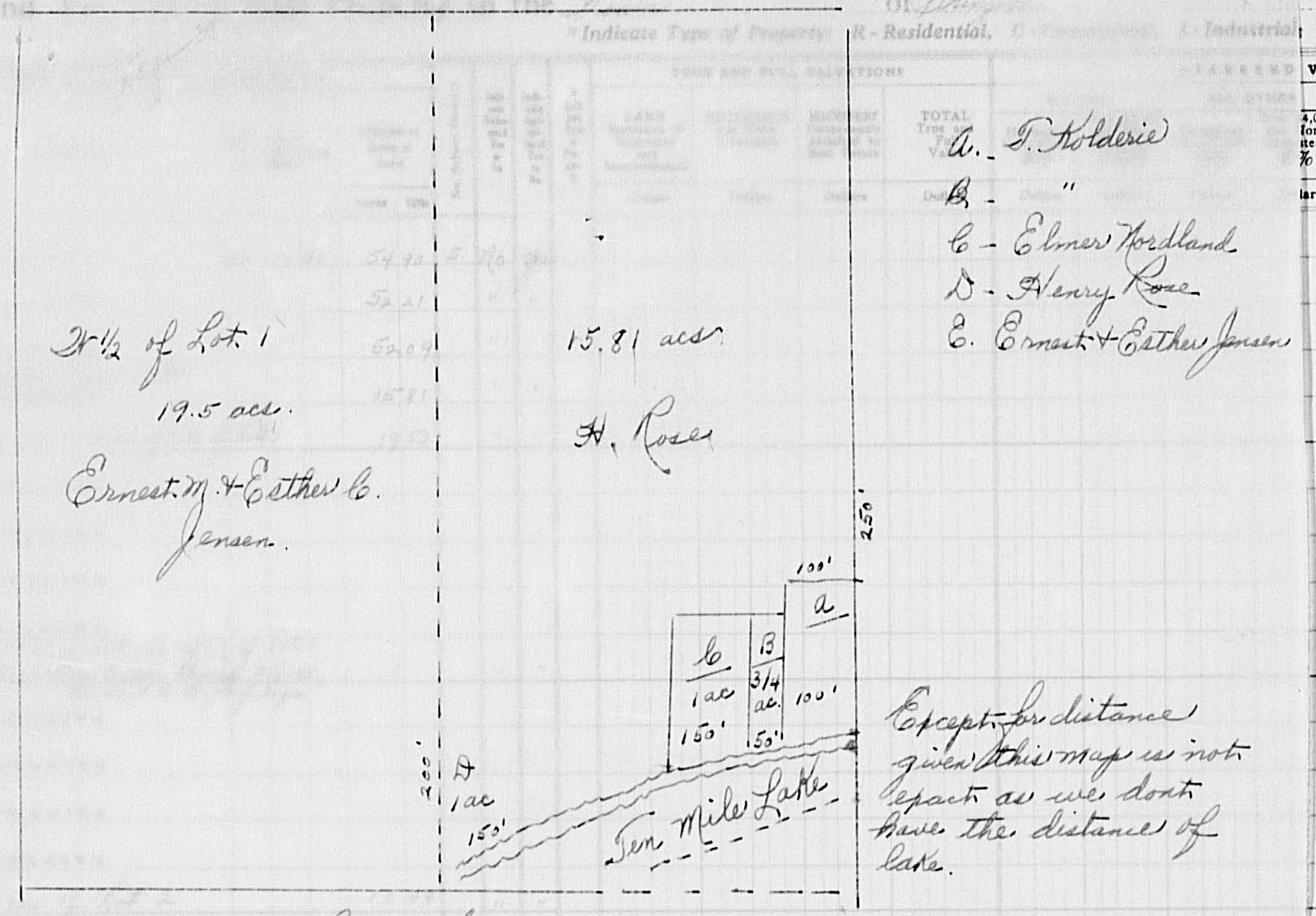

Line	In Whose Name Assessed	To Whom Transferred	Description	Acres	Final Equalized Value (Dollars)
1	Henry Rose				
2	" "				
3	Ernest M. + Esther C. Jensen				
4	Henry Rose				
5	Ernest M. + Esther C. Jensen				
6	U. S. of America				
7	U. S. of America				
8	U. S. of America				
9	U. S. of America				
10	Henry Rose				
11	U. S. of America				
12	U. S. of America				
13	U. S. of America				
14	U. S. of America				
15	Elmer L. Johnson	Lydia C. & Orrin W. Johnson			
16	R. W. Devoe				
17	C. Petrus Peterson		N 7/10 of S 720' of Lot 2 / NW¼ of SE¼	15.44	
18	Basil E. Shofner	Adam S. Reisz	SW¼ of SE¼ less Plat of Christie Beach — Yes " — non Homestead 1956 [illegible]	41.54	333
19			SE¼ of SE¼		
20	Thelma O. Finley		Part of [illegible]		
				279.37	

Cass County, Minnesota, for Taxes for the Year 1955.

Line	Sold for Taxes	Valuations by School Districts, District No. 5, Rate 68.20 Mills (Dollars)	Tax including State Homestead	State Tax on Non-Homestead 5.17 Mills	Special Taxes	Total Taxes	Paid	When Paid	Number of Receipt	March Settlement 1956	June Settlement 1956	Penalty	November Settlement 1956	Penalty	Collections to First Monday in January 1957	Penalty	Delinquent on First Monday in January 1957	Total Delinquent Tax and Penalty	Remarks
1		90	18 16	46		18 62	PAID IN FULL	MAY 31 1956	12495		18 62								
2		86	17 36	44		17 80	PAID IN FULL	MAY 31 1956			17 80								
3		224	45 22	1 16		46 38	Balance Paid / 1st Half Paid	AUG 9 1956 / MAY 31 1956	13536 / 12498		23 19		23 19						
4		100	20 18	52		20 70	PAID IN FULL	MAY 31 1956	12495		20 70								
5		208	42 00	1 08		43 08	Balance Paid / Part Paid	AUG 9 1956 / MAY 31 1956	13536 / 12498		23 19		19 89						
6																			
7																			
8																			
9																			
10		67	13 52	34		13 86	PAID IN FULL	MAY 31 1956	12495		13 86								
11																			
12																			
13																			
14																			
15	~~SOLD FOR TAXES~~	547	110 42	2 82		113 24	PAID IN FULL	MAY 31 1956	8390		113 24								
16	SOLD FOR TAXES	414	83 58	2 14		85 72	PAID IN FULL	AUG 28 1956	13873				85 72	2 14					
17		549	110 84	2 84		113 68	PAID IN FULL	MAY 31 1956	12497		113 68								
18		333	67 22	1 72		68 94	PAID IN FULL	MAY 31 1956	12541		68 94								
19																			
20																			
		2618	528 50	13 52		542 02					413 22		128 80						

Sunrise Beach | Shingobee Island | Chippewa Point | Kabekona Springs | Ojibway | Ball's 1st Add'n to Gichee Gumee | 142-31



Assessment Roll and Tax List of Real Property in the Town of Meredith, Cass County, Minnesota, for Taxes for the Year 1955.

Indicate Type of Property: R - Residential, C - Commercial, I - Industrial, U - Utility, F - Farm

Form 5CD (35) BILLIN-DAVIS PRINTING, MINNEAPOLIS

In Whose Name Assessed	To Whom Transferred		Description of Property: Subdivision	Sec. or Lot	Town or Block	Rng	Number of Acres of Land (Acres / 100ths)	No. School District	Indicate Homestead Tax or No	Indicate Agricultural Tax or No	* Indicate Type of Property	True and Full Valuations: Land Exclusive of Structures and Improvements	Buildings and Other Structures	Machinery Permanently Attached to Real Estate	Total True and Full Value	Assessed Valuations: Rural: Homestead Up to $1,000 20%	Rural: Over $1,000 and Non-Homestead 33⅓%	All Other: Homestead Up to $1,000 25%	All Other: Over $1,000 and Non-Homestead 40%	Machinery Permanently Attached to Real Estate 33⅓%	Total Assessed Value	Total Assessed Value as Equalized by the Board of Review	Final Equalized Value
							Dollars					Dollars	Dollars	Dollars	Dollars	Dollars	Dollars	Dollars	Dollars	Dollars	Dollars	Dollars	Dollars
Henry Roe		1	NE¼ of NE¼	34	141	31	54.70	5	No	Yes													
" "		2	NW¼ of NE¼				52.21		"	"													
Ernest M. & Esther C. Jensen		3	SW¼ of NE¼				52.09		"	"													
Henry Roe		4	E½ of Lot 1 less sold. SE¼ of NE¼				15.81		"	"													
Ernest M. & Esther C. Jensen		5	SW¼ of Lot 1 + S 225' of E½ of Lot 1				14.50		"	"													
U. S. of America		6	NE¼ of NW¼																				
U. S. of America		7	NW¼ of NW¼																				
U. S. of America		8	SW¼ of NW¼																				
U. S. of America		9	SE¼ of NW¼																				
Henry Roe		10	Com. 225' N of SW cor of E½ of Lot 1 thence E 1 rod, thence S 1 rod to lake, thence N & W along shoreline to beginning				1		"	"													
U. S. of America		11	NE¼ of SW¼																				
U. S. of America		12	NW¼ of SW¼																				
U. S. of America		13	SW¼ of SW¼																				
U. S. of America		14	SE¼ of SW¼																				
Elmer L. Johnson	Lyle A. & Alice W. Johnson	15	N 300' of Lot 2				13.44		"	"													
R. H. Dove		16	S 300' of N 600' of Lot 2 NE¼ of SE¼				13.44		"	"													
C. Petrie Peterson		17	N 300' of S 900' of Lot 2 NW¼ of SE¼				15.44		"	"													
Basil C. & Hofner Adam & Kenny		18	SW¼ of SE¼ Lies Plat of Meredith Beach				41.54		Yes	"													332
		19	SE¼ of SE¼																				
Thelma C. Fowler		20	Part of Lot 1 of SE¼																				
							279.37																

Cass County, Minnesota, for Taxes for the Year 1955.

	Sold for Taxes	Valuations by School Districts as Equalized by Department of Taxation: District No. ..... Rate ..... Mills	District No. 5 Rate 8.7 Mills	District No. 2 Rate ..... Mills	District No. ..... Rate ..... Mills	District No. ..... Rate ..... Mills	District No. ..... Rate ..... Mills	Tax Including State Homestead	State Tax on Non-Homestead	Special Taxes	Total Taxes		Paid	When Paid (Month Day Year)	Number of Receipt	March Settlement 1956	June Settlement 1956	Penalty	November Settlement 1956	Penalty	Collections to First Monday in January 1957	Penalty	Delinquent on First Monday in January 1957	Penalty	Total Delinquent Tax and Penalty	Remarks
		Dollars	Dollars	Dollars	Dollars	Dollars	Dollars	$ cts.	$ cts.	$ cts.	$ cts.					$ cts.	$ cts.	$ cts.	$ cts.	$ cts.	$ cts.	$ cts.	$ cts.	$ cts.	$ cts.	
1			90					16 16	46		18 62	1	PAID IN FULL	MAY 31 1956	12445		18 62									
2			86					17 36	44		17 80	2	PAID IN FULL	MAY 31 1956			17 80									
3			224					45 55	116		46 38	3	Balance Paid / 1st Half Paid	AUG 9 1956 / MAY 31 1956	12556 / 12445		23 19		23 19							
4			100					20 18	54		20 70	4	PAID IN FULL	MAY 31 1956	12445		20 70									
5			208					42 00	1 24 / 168		43 08	5	Balance Paid / Part Paid	AUG 9 1956 / MAY 31 1956	12556 / 12445		23 19		19 89							
6												6														
7												7														
8												8														
9												9														
10			67					12 52	34		13 86	10	PAID IN FULL	MAY 31 1956	12445		13 86									
11												11														
12												12														
13												13														
14												14														
15			547					110 42	284		113 24	15	PAID IN FULL	MAY 31 1956	12441		113 24									
16			414					83 58	214		85 72	16	PAID IN FULL	AUG 28 1956	13873				85 72	2 14						
17			549					110 84	284		113 68	17	PAID IN FULL	MAY 31 1956	12449		113 68									
18			333					67 22	172		68 94	18	PAID IN FULL	MAY 31 1956	12541		68 94									
19												19														
20												20														
			2618					528 50	1352		542 02						412 02		128 80							

Sunrise Beach
Shingobee Island
Philippona Point
Kabekona Springs
Ottaway
Cass Lake Area
Cass Lake Gulls

Assessment Roll and Tax List of Real Property in the Town of Shingobee, Cass County, Minnesota, for Taxes for the Year 1955.

*Indicate Type of Property: R-Residential, C-Commercial, I-Industrial, U-Utility, F-Farm

Form 3CD (55) ALLEN-DAVIS COMPANY, MINNEAPOLIS

		DESCRIPTION OF PROPERTY								TRUE AND FULL VALUATIONS				ASSESSED VALUATIONS								
														RURAL		ALL OTHER						
IN WHOSE NAME ASSESSED	TO WHOM TRANSFERRED		SUBDIVISION	Sec. or Lot	Town or Block	Rng	Number of Acres of Land: Acres	Number of Acres of Land: 100ths	No. School District	Indicate Homestead Tax or No	Indicate Agricultural Tax or No	* Indicate Type of Property	LAND Exclusive of Structures and Improvements (Dollars)	BUILDINGS and Other Structures (Dollars)	MACHINERY Permanently Attached to Real Estate (Dollars)	TOTAL True and Full Value (Dollars)	Homestead Up to $4,000 20% (Dollars)	Over $4,000 and Non-Homestead 33⅓% (Dollars)	Homestead Up to $1,000 25% (Dollars)	Over $1,000 and Non-Homestead 40% (Dollars)	MACHINERY Permanently Attached to Real Estate 33⅓% (Dollars)	TOTAL ASSESSED VALUE (Dollars)	Total Assessed Value as Equalized by the Board of Review (Dollars)
		1	NE¼ of NE¼	34	141	31			5													
		2	NW¼ of NE¼																			
		3	SW¼ of NE¼																			
		4	SE¼ of NE¼																			
Theodore & Helen G. Kolderie		5	50' x upper 250' of Lot 1					75	Noyes													
Elmer Nordlund		6	150' x Upper 250' of Lot 1 NE¼ of NW¼				1	0 0	"	"												
		7	NW¼ of NW¼																			
		8	SW¼ of NW¼																			
		9	SE¼ of NW¼																			
Theodore & Helen G. Kolderie		10	Except that part of the lower 250' of Lot 1 lying Northerly of the Mississippi River & Lake					59	"	"												
		11	NE¼ of SW¼																			
		12	NW¼ of SW¼																			
		13	SW¼ of SW¼																			
		14	SE¼ of SW¼																			
Jessie R. Price, W. Stanley & Taylor		15	S 250' of Lot 2				1	1 4 4	"	"												
		16	NE¼ of SE¼																			
		17	NW¼ of SE¼																			
		18	SW¼ of SE¼																			
		19	SE¼ of SE¼																			
		20																				
							1	3 7 6														

	SOLD FOR TAXES	VALUATIONS BY SCHOOL DISTRICTS AS EQUALIZED BY DEPARTMENT OF TAXATION: District No. 5 Rate 7.0 Mills	District No. ..... Rate ..... Mills	District No. ..... Rate ..... Mills	District No. ..... Rate ..... Mills	District No. ..... Rate ..... Mills	Tax Including State Homestead ..... Mills	State Tax on Non-Homestead 5.17 Mills	SPECIAL TAXES	TOTAL TAXES		PAID	WHEN PAID (Month Day Year)	Number of Receipt	March Settlement 1956	June Settlement 1956	Penalty	November Settlement 1956	Penalty	Collections to First Monday in January 1957	Penalty	Delinquent on First Monday in January 1957	Penalty	Total Delinquent Tax and Penalty	REMARKS
		Dollars	Dollars	Dollars	Dollars	Dollars	$ cts.	$ cts.	$ cts.	$ cts.					$ cts.	$ cts.	$ cts.	$ cts.	$ cts.	$ cts.	$ cts.	$ cts.	$ cts.	$ cts.	
1											1														
2											2														
3											3														
4											4														
5		25					5 0 4	1 2 1		5 1 6	5	PAID IN FULL	MAY 31 1956	12508		5 1 6									
6		250					5 0 4	1 3 0		5 1 7 8	6	PAID IN FULL	FEB 20 1956	2475	5 1 7 8										
7											7														
8											8														
9											9														
10		5 1 7					1 0 4 3 8	2 6 8		1 0 7 0 6	10	PAID IN FULL	MAY 31 1956	12583		1 0 7 0 6									
11											11														
12											12														
13											13														
14											14														
15		5 8 1					1 1 8 5 0	3 0 4		1 2 1 5 4	15	PAID IN FULL	MAY 31 1956	12446		1 2 1 5 4									
16											16														
17											17														
18											18														
19											19														
20											20														
		1 3 7 9					2 7 8 4 0	7 1 4		2 8 5 5 4					5 1 7 8	2 3 3 7 6									

Assessment Roll and Tax List of Real Property in the Town of Shingobee, Cass County, Minnesota, for Taxes for the Year 1955.

Indicate Type of Property: R-Residential, C-Commercial, I-Industrial, U-Utility, F-Farm

Form 5CD (55) SELLER-DATE PROPERTY, DISPOSE IN

	IN WHOSE NAME ASSESSED	TO WHOM TRANSFERRED	DESCRIPTION OF PROPERTY: SUBDIVISION	Sec. or Lot	Town or Block	Rng	Number of Acres of Land: Acres	Hills	No. School District	Indicate Homestead Tax or No	Indicate Agricultural Tax or No	Indicate Type of Property	TRUE AND FULL VALUATIONS: LAND Exclusive of Structures and Improvements (Dollars)	BUILDINGS and Other Structures (Dollars)	MACHINERY Permanently Attached to Real Estate (Dollars)	TOTAL True and Full Value (Dollars)	ASSESSED VALUATIONS: RURAL Homestead Up to $4,000 20% (Dollars)	RURAL Over $4,000 and Non-Homestead 33⅓% (Dollars)	ALL OTHER Homestead Up to $4,000 25% (Dollars)	ALL OTHER Over $4,000 and Non-Homestead 40% (Dollars)	ALL OTHER MACHINERY Permanently Attached to Real Estate 33⅓% (Dollars)	TOTAL ASSESSED VALUE (Dollars)	Total Assessed Value as Equalized by the Board of Review (Dollars)	FINAL EQUALIZED VALUE (Dollars)
1			NE¼ of NE¼	25	141	31			5															
2			NW¼ of NE¼																					
3			SW¼ of NE¼																					
4			SE¼ of NE¼																					
5	Theodore & Helen L. Kolderie		53' x 200' of Lot 4					35		No	Yes													
6	Paul & Molly Kruger		NE¼ of NW¼ Lot 2				2	40		"	"													
7	George Eveson		NW¼ of NW¼ Lot 3					30		"	"													
8	Theodore Kolderie & Lloyd Sundin		Lot 4 Exc. 400' x 200' & Exc. 53' x 200' Exc. Sec. SW¼ of NW¼ & Exc. 200' x 150'				28	31		"	"													
9	Jean Johnson, Ann B. Martin & Jody, Other D. Martin, Mary Jane Spackler, Maryjane, Eleanor Kelsey & Theodore A. Mueller		200' x 200' of Lot 4				1	17		"	"													
10	Lloyd & Mildred Sundin		SE¼ of NW¼ 350' on Lots x 200' of Lot 4				1			"	"													
11			NE¼ of SW¼																					
12			NW¼ of SW¼																					
13			SW¼ of SW¼																					
14			SE¼ of SW¼																					
15	Jean Johnson, Ann B. Martin & Jody, Other D. Martin, Mary Jane Spackler, Maryjane, Eleanor Kelsey & Theodore A. Mueller		Part of Lot 4							No	"													
16			NE¼ of SE¼																					
17			NW¼ of SE¼																					
18			SW¼ of SE¼																					
19			SE¼ of SE¼																					
20																								
							6	23																

	SOLD FOR TAXES	VALUATIONS BY SCHOOL DISTRICTS AS EQUALIZED BY DEPARTMENT OF TAXATION: District No. 5 Rate 5.7 Mills (Dollars)	District No. ..... Rate ..... Mills (Dollars)	District No. ..... Rate ..... Mills (Dollars)	District No. ..... Rate ..... Mills (Dollars)	District No. ..... Rate ..... Mills (Dollars)	Tax Including State Homestead ..... Mills ($ cts.)	State Tax on Non-Homestead 5.17 Mills ($ cts.)	SPECIAL TAXES ($ cts.)	TOTAL TAXES ($ cts.)		PAID	WHEN PAID: Month Day Year	Number of Receipt	March Settlement 1956 ($ cts.)	June Settlement 1956 ($ cts.)	Penalty ($ cts.)	November Settlement 1956 ($ cts.)	Penalty ($ cts.)	Collections to First Monday in January 1957 ($ cts.)	Penalty ($ cts.)	Delinquent on First Monday in January 1957 ($ cts.)	Total Delinquent Tax and Penalty ($ cts.)	REMARKS
1											1													
2											2													
3											3													
4											4													
5		17					344	08		35 25	5	PAID IN FULL	MAY 31 1956	12507		3 52								
6	SOLD FOR TAXES	164					3310	84		33 94	6	PAID IN FULL	MAY 28 1956	12540		33 94								
7		150					3028	78		31 06	7	PAID IN FULL	MAY 31 1956	12494		31 06								
8		75					1514	38		15 52	8	PAID IN FULL	MAY 31 1956	12506		15 52								
9		466					9408	240		96 48	9	PAID IN FULL	MAY 31 1956	12509		96 48								
10		525					10598	272		108 70	10	PAID IN FULL	MAY 31 1956	12443		54 35		54 35						
												PAID IN FULL	MAY 31 1956	12555										
11											11													
12											12													
13											13													
14											14													
15		25					504	12		5 16	15	PAID IN FULL	MAY 31 1956	12589		5 16								
16											16													
17											17													
18											18													
19											19													
20											20													
		1422					28706	732		294 38						294 03		54 35						

Assessment Roll and Tax List of Real Property in the Town of Shengotha, Cass County, Minnesota, for Taxes for the Year 1955.

*Indicate Type of Property: R - Residential, C - Commercial, I - Industrial, U - Utility, F - Farm

Form 5CD (55) MILLER-DUNN COMPANY, MINNEAPOLIS

	In Whose Name Assessed	To Whom Transferred	Description of Property: Subdivision	Sec. or Lot	Town or Block	Rng	Number of Acres of Land: Acres	100ths	No. School District	Indicate Homestead by Yes or No	Indicate Agricultural Land by Yes or No	Indicate Type of Property	True and Full Valuations: Land Exclusive of Structures and Improvements	Buildings and Other Structures	Machinery Permanently Attached to Real Estate	Total True and Full Value	Assessed Valuations: Rural: Homestead Up to $1,000 20%	Rural: Over $4,000 and Non-Homestead 33⅓%	All Other: Homestead Up to $1,000 25%	All Other: Over $4,000 and Non-Homestead 40%	All Other: Machinery Permanently Attached to Real Estate 33⅓%	Total Assessed Value	Total Assessed Value as Equalized by the Board of Review	Final Equalized Value
													Dollars	Dollars	Dollars	Dollars	Dollars	Dollars	Dollars	Dollars	Dollars	Dollars	Dollars	Dollars
1	Clarence D. Pierce		NE¼ of NE¼ Lot 2	36	141	31	37.78		5	No	Yes													
2	Emily Johnston & Mary Fosmoth		NW¼ of NE¼ Lot 1 (less 1 Ac.)				21.12			"	"													
3	Walter E. Gimbel		SW¼ of NE¼ Lot 6				25.22			"	"													
4	State of Minnesota		SE¼ of NE¼ Lot 3																					
5	L.L. Russell	L.L. Russell & Guthrie Hermanson & Chas. J. Roddy	Pt. Inc. of Lot 1				1			No	"													
6			NE¼ of NW¼																					
7			NW¼ of NW¼																					
8			SW¼ of NW¼																					
9	Albert & Lydia Thomas		Lot 7 (less platted) SE¼ of NW¼				15.80			No	"													
10																								
11	George R. Leonard		NE¼ of SW¼ Lot 8				33.61			No	"													
12			NW¼ of SW¼																					
13			SW¼ of SW¼																					
14	George R. Leonard		SE¼ of SW¼ Lot 7				18.71			No	"													
15																								
16	State of Minnesota		NE¼ of SE¼ Lot 5																					
17	State of Minnesota		NW¼ of SE¼																					
18	State of Minnesota		SW¼ of SE¼																					
19	State of Minnesota		SE¼ of SE¼ Lot 4																					
20							152.24																	

	Sold for Taxes	Valuations by School Districts as Equalized by Department of Taxation: District No. 4 Rate 40 Mills	District No. 5 Rate 43 Mills	District No. Rate Mills	District No. Rate Mills	District No. Rate Mills	District No. Rate Mills	Tax including State Homestead Mills	State Tax on Non-Homestead 5.17 Mills	Special Taxes	Total Taxes	Paid	When Paid	Number of Receipt	March Settlement 1956	June Settlement 1956	Penalty	November Settlement 1956	Penalty	Collections to First Monday in January 1957	Penalty	Delinquent on First Monday in January 1957	Penalty	Total Delinquent Tax and Penalty	Remarks
		Dollars	Dollars	Dollars	Dollars	Dollars	Dollars	$ cts.	$ cts.	$ cts.	$ cts.				$ cts.	$ cts.	$ cts.	$ cts.	$ cts.	$ cts.	$ cts.	$ cts.	$ cts.	$ cts.	
1		11.36						22.74	5.88		23.56	1st Half Paid 1st Half Paid	OCT 5 1956 MAY 31 1956	14170 12556		11.78		11.78							
2		4.02						11.16	2.08		8.24	PAID IN FULL	FEB 20 1956	2486	83.24										
3	SOLD FOR TAXES	1.48						37.98	10.2		48.03	PAID IN FULL	OCT 24 1956	15023				4.00	1.75						
4																									
5		1.20						24.22	6.2		24.84											24.84	3.72		
6																									
7																									
8																									
9		.30						6.06	1.6		6.22	PAID IN FULL	MAY 31 1956	7494		6.22									
10																									
11		7.45						160.50	4.12		164.62	PAID IN FULL	MAY 31 1956	12510		164.62									
12																									
13																									
14		1.20						24.22	6.2		24.84	PAID IN FULL	MAY 31 1956	12510		24.84									
15																									
16																									
17																									
18																									
19																									
20																									
		28.03						565.88	14.50		580.38				83.24	313.49		158.81				24.84			

Sunrise Beach
Silingsbo Island
Chippewa Point
Mahnomen Springs
Oil Bay
Bella Lake
Gull Lake
Cass Lake

Assessment Roll and Tax List of Real Property in the Town of Shingobee, Cass County, Minnesota, for Taxes for the Year 1955.

*Indicate Type of Property: R-Residential, C-Commercial, I-Industrial, U-Utility, F-Farm

Form 3CD (33) 50-1130 32-170 DISPLAY, MINNEAPOLIS

	In Whose Name Assessed	To Whom Transferred	Description of Property: Subdivision	Sec. or Lot	Town of Block	Rng.	Number of Acres of Land: Acres	100ths	No. School District	Indicate Homestead Tax or No	Indicate Agricultural Tax or No	*Indicate Type of Property	True and Full Valuations: Land Exclusive of Structures and Improvements (Dollars)	Buildings and Other Structures (Dollars)	Machinery Permanently Attached to Real Estate (Dollars)	Total True and Full Value (Dollars)	Assessed Valuations: Rural: Homestead Up to $4,000 20% (Dollars)	Rural: Over $4,000 and Non-Homestead 33⅓% (Dollars)	All Other: Homestead Up to $1,000 25% (Dollars)	All Other: Over $4,000 and Non-Homestead 40% (Dollars)	Machinery Permanently Attached to Real Estate 33⅓% (Dollars)	Total Assessed Value (Dollars)	Total Assessed Value as Equalized by the Board of Review (Dollars)	Final Equalized Value (Dollars)
1			NE¼ of NE¼		1	142	31		5															
2	United States of America		S½ NW¼ of NE¼																					
3	Floyd E. & Helma M. Monroe		S 229' of Lot 1 East N 100' SW¼ of NE¼						No. 4															
4			SE¼ of NE¼																					
5	E. S. Kinney		N 100' of S 229' of Lot 1						No	"														
6	Wm. A. Hinchliffe & Helena Hinchliffe		Lot 1 less N 100' & East 33 24/44 SE¼ of NW¼ less Hwy				23.40		No	"														
7			NW¼ of NW¼																					
8	Ray S. & Maude M. Shaw		N 200' of N 300' of Lot 1 SW¼ of NW¼				6.80		No	"														
9	Cyril D. & Edith E. Mitchell		N 100' of N 200' of Lot 1 SE¼ of NW¼				4.00		No	"														
10	Forest R. & Alma (Wilde) Simpson		N 100' of Lot 1				3.75		No	"				600 added assessment 1955 by Town Board								534		
11			NE¼ of SW¼																					
12			NW¼ of SW¼																					
13			SW¼ of SW¼																					
14			SE¼ of SW¼																					
15	~~Floyd E.~~ Helma M. Monroe		N 200' of S 429' of Lot 1						No	"				Home Tax 1955 by Town Board								116		
16	E. S. Kinney		N 100' of S 229' of Lot 1 less N 100'																					
17			NW¼ of SE¼																					
18			SW¼ of SE¼																					
19			SE¼ of SE¼																					
20	Helena M. Monroe & Frances A. Buckholdt	Jr. & Joan Buckholdt	S 100' of N 200' of S 429' of Lot 1				3.75																	

	Sold for Taxes	Valuations by School Districts as Equalized by Department of Taxation: District No. 5 Rate 28 Mills	District No. ..... Rate ..... Mills	District No. ..... Rate ..... Mills	District No. ..... Rate ..... Mills	District No. ..... Rate ..... Mills	Tax Including State Homestead 1 Mills ($ cts.)	State Tax on Non-Homestead 5.1 Mills ($ cts.)	Special Taxes ($ cts.)	Total Taxes ($ cts.)	Paid	When Paid: Month	Day	Year	Number of Receipt	March Settlement 1956 ($ cts.)	June Settlement 1956 ($ cts.)	Penalty ($ cts.)	November Settlement 1956 ($ cts.)	Penalty ($ cts.)	Collections to First Monday in January 1957 ($ cts.)	Penalty ($ cts.)	Delinquent on First Monday in January 1957 ($ cts.)	Total Delinquent Tax and Penalty ($ cts.)	Remarks
1																									
2																									
3		67					1.35	34		13.86	3	PAID IN FULL	MAY	31	1956	4775	13.86								
4																									
5		240					4.86	1.24		49.70	5	PAID IN FULL	APR	17	1956	5441	49.70								
6		134					2.06	.70		27.76	6	PAID IN FULL	MAY	31	1956	12426	27.76								
7																									
8		84					1.66	.44		17.40	8	PAID IN FULL	APR	7	1956	5242	17.40								
9		234					4.74	1.20		48.44	9	PAID IN FULL	MAY	31	1956	12425	48.44								
10	SOLD FOR TAXES	324					6.44	1.70		69.14	10	PAID IN FULL	FEB	6	1957	15540		69.14							
11																									
12																									
13																									
14																									
15		116					2.34			23.42	15	PAID IN FULL	MAY	31	1956	6892	23.42								
16																									
17																									
18																									
19																									
20		116					24.08	5.64		247.82							69.14	180.58							
		1093																							
		1209																							

Sunrise Beach | Shingobee Island | Chippewa Point | Kabekona Springs | Oldway | Bolin Lake Addition | Bolin Lake Outlet

Assessment Roll and Tax List of Real Property in the Town of Shingobee, Cass County, Minnesota, for Taxes for the Year 1955.

Form SCD (55) [illegible]

*Indicate Type of Property: R-Residential, C-Commercial, I-Industrial, U-Utility, F-Farm

	IN WHOSE NAME ASSESSED	TO WHOM TRANSFERRED	DESCRIPTION OF PROPERTY: SUBDIVISION	Sec. or Lot	Town or Block	Rng	Number of Acres of Land: Acres	100ths	No. School District	Indicate Homestead Tax or No	Indicate Agricultural Tax or No	* Indicate Type of Property	TRUE AND FULL VALUATIONS: LAND Exclusive of Structures and Improvements (Dollars)	BUILDINGS and Other Structures (Dollars)	MACHINERY Permanently Attached to Real Estate (Dollars)	TOTAL True and Full Value (Dollars)	ASSESSED VALUATIONS: RURAL: Homestead Up to $4,000 20% (Dollars)	RURAL: Over $4,000 and Non-Homestead 33⅓% (Dollars)	ALL OTHER: Homestead Up to $4,000 25% (Dollars)	ALL OTHER: Over $4,000 and Non-Homestead 40% (Dollars)	MACHINERY Permanently Attached to Real Estate 33⅓% (Dollars)	TOTAL ASSESSED VALUE (Dollars)	Total Assessed Value as Equalized by the Board of Review (Dollars)	FINAL EQUALIZED VALUE (Dollars)
			1 NE¼ of NE¼		2	142	21																	
			2 NW¼ of NE¼																					
			3 SW¼ of NE¼																					
			4 SE¼ of NE¼																					
	Esther Peterson		5 Lot 5				50	75		70	1/2													
			6 NE¼ of NW¼																					
			7 NW¼ of NW¼																					
			8 SW¼ of NW¼																					
			9 SE¼ of NW¼																					
			10																					
			11 NE¼ of SW¼																					
			12 NW¼ of SW¼																					
			13 SW¼ of SW¼																					
			14 SE¼ of SW¼																					
			15																					
			16 NE¼ of SE¼																					
			17 NW¼ of SE¼																					
			18 SW¼ of SE¼																					
			19 SE¼ of SE¼																					
			20																					
							50	75																

	SOLD FOR TAXES	VALUATIONS BY SCHOOL DISTRICTS AS EQUALIZED BY DEPARTMENT OF TAXATION: District No. 5 Rate 26 Mills	District No. 7 Rate 26 Mills	District No. Rate Mills	District No. Rate Mills	District No. Rate Mills	District No. Rate Mills	Tax including State Homestead Mills	State Tax on Non-Homestead 5.1 Mills	SPECIAL TAXES	TOTAL TAXES	PAID	WHEN PAID Month	Day	Year	Number of Receipt	March Settlement 1956	June Settlement 1956	Penalty	November Settlement 1956	Penalty	Collections to First Monday in January 1957	Penalty	Delinquent on First Monday in January 1957	Penalty	Total Delinquent Tax and Penalty	REMARKS
		Dollars	Dollars	Dollars	Dollars	Dollars	Dollars	$ cts.	$ cts.	$ cts.	$ cts.						$ cts.	$ cts.	$ cts.	$ cts.	$ cts.	$ cts.	$ cts.	$ cts.	$ cts.		
1												1															
2												2															
3												3															
4												4	2nd Half Paid	OCT 31 1956		15761											
5		133						2686	68		2754	5	1st Half Paid	MAY 31 1956		13423		13 77		13 77							
6												6															
7												7															
8												8															
9												9															
10												10															
11												11															
12												12															
13												13															
14												14															
15												15															
16												16															
17												17															
18												18															
19												19															
20												20															
		133						2686	68		2754							13 77		13 77							

Sunrise Beach | Shingobee Island | Chippewa Point | Johnson Springs | Gilbray | Rolling Acres Add to Cassville Village

Assessment Roll and Tax List of Real Property in the Town of Shingobee, Cass County, Minnesota, for Taxes for the Year 1955.

*Indicate Type of Property: R-Residential, C-Commercial, I-Industrial, U-Utility, F-Farm

Form 3CD (35) MILLER-DATA COMPANY, MINNEAPOLIS

	In Whose Name Assessed	To Whom Transferred	Description of Property: Subdivision	Sec. or Lot	Town or Block	Rng	Number of Acres of Land: Acres	100ths	No. School District	Indicate Homestead Tax or No	Indicate Agricultural Tax or No	* Indicate Type of Property	True and Full Valuations: Land Exclusive of Structures and Improvements (Dollars)	Buildings and Other Structures (Dollars)	Machinery Permanently Attached to Real Estate (Dollars)	Total True and Full Value (Dollars)	Assessed Valuations, Rural: Homestead Up to $4,000 20% (Dollars)	Rural: Over $4,000 and Non-Homestead 33⅓% (Dollars)	All Other: Homestead Up to $4,000 25% (Dollars)	All Other: Over $4,000 and Non-Homestead 40% (Dollars)	Machinery Permanently Attached to Real Estate 33⅓% (Dollars)	Total Assessed Value (Dollars)	Total Assessed Value as Equalized by the Board of Review (Dollars)	Final Equalized Value (Dollars)
1			NE¼ of NE¼	3	142	31			# 5															
2			NW¼ of NE¼																					
3			SW¼ of NE¼																					
4			SE¼ of NE¼																					
5		Ettek Peterson	Lot 1				9			70	42													
6			NE¼ of NW¼																					
7			NW¼ of NW¼																					
8			SW¼ of NW¼																					
9			SE¼ of NW¼																					
10																								
11			NE¼ of SW¼																					
12			NW¼ of SW¼																					
13			SW¼ of SW¼																					
14			SE¼ of SW¼																					
15																								
16			NE¼ of SE¼																					
17			NW¼ of SE¼																					
18			SW¼ of SE¼																					
19			SE¼ of SE¼																					
20																								
							9																	

	Sold for Taxes	Valuations by School Districts as Equalized by Department of Taxation: District No. ..... Rate ..... Mills	District No. 5 Rate 87.20 Mills	District No. ..... Rate ..... Mills	District No. ..... Rate ..... Mills	District No. ..... Rate ..... Mills	District No. ..... Rate ..... Mills	Tax including State Homestead ..... Mills	State Tax on Non-Homestead 5.17 ..... Mills	Special Taxes	Total Taxes		Paid	When Paid: Month	Day	Year	Number of Receipt	March Settlement 1956	June Settlement 1956	Penalty	November Settlement 1956	Penalty	Collections to First Monday in January 1957	Penalty	Delinquent on First Monday in January 1957	Total Delinquent Tax and Penalty	Remarks
		Dollars	Dollars	Dollars	Dollars	Dollars	Dollars	$ cts.	$ cts.	$ cts.	$ cts.							$ cts.	$ cts.	$ cts.	$ cts.	$ cts.	$ cts.	$ cts.	$ cts.	$ cts.	
1												1															
2												2															
3												3															
4												4															
5		45						9 08	24		9 32	5	2nd Half Paid	OCT 31 1956			15749		4 66		4 66						
													1st Half Tax	MAY 31 1956			13942										
6												6															
7												7															
8												8															
9												9															
10												10															
11												11															
12												12															
13												13															
14												14															
15												15															
16												16															
17												17															
18												18															
19												19															
20												20															
		45						9 08	24		9 32								4 66		4 66						

Sunrise Beach | Shingobee Island | Chippewa Point | Johnson Springs | Galway | Roll is Not Added to Outside Cities

Assessment Roll and Tax List of Real Property in the Town of Shingobee, Cass County, Minnesota, for Taxes for the Year 1955.

Form 3CD (33) 200,000-10-55 [illegible]

*Indicate Type of Property: R-Residential, C-Commercial, I-Industrial, U-Utility, F-Farm

	IN WHOSE NAME ASSESSED	TO WHOM TRANSFERRED	DESCRIPTION OF PROPERTY: SUBDIVISION	Sec. or Lot	Town or Block	Rng.	Number of Acres of Land: Acres	100ths	No. School District	Indicate Homestead Yes or No	Indicate Agricultural Yes or No	*Indicate Type Property	TRUE AND FULL VALUATIONS: LAND Exclusive of Structures and Improvements (Dollars)	BUILDINGS and Other Structures (Dollars)	MACHINERY Permanently Attached to Real Estate (Dollars)	TOTAL True and Full Value (Dollars)	ASSESSED VALUATIONS: RURAL: Homestead Up to $4,000 20%	RURAL: Over $4,000 and Non-Homestead 33⅓%	ALL OTHER: Homestead Up to $4,000 25%	ALL OTHER: Over $4,000 and Non-Homestead 40%	MACHINERY Permanently Attached to Real Estate 33⅓%	TOTAL ASSESSED VALUE (Dollars)	Total Assessed Value as Equalized by the Board of Review (Dollars)	FINAL EQUALIZED VALUE (Dollars)
1			NE ¼ of NE ¼	4	142	31			5															
2			NW ¼ of NE ¼																					
3			SW ¼ of NE ¼																					
4			SE ¼ of NE ¼																					
5																								
6	State of Minnesota		NE ¼ of NW ¼ Lot 1																					
7			NW ¼ of NW ¼																					
8			SW ¼ of NW ¼																					
9			SE ¼ of NW ¼																					
10	State of Minnesota		Lot 2																					
11			NE ¼ of SW ¼																					
12	U. S. of America		NW ¼ of SW ¼ Lot 1 less overflow																					
13	U. S. of America		SW ¼ of SW ¼ Lot 5																					
14			SE ¼ of SW ¼																					
15																								
16			NE ¼ of SE ¼																					
17			NW ¼ of SE ¼																					
18			SW ¼ of SE ¼																					
19			SE ¼ of SE ¼																					
20																								

	SOLD FOR TAXES	VALUATIONS BY SCHOOL DISTRICTS AS EQUALIZED BY DEPARTMENT OF TAXATION: District No.... Rate.... Mills (Dollars)	District No.... Rate.... Mills (Dollars)	District No.... Rate.... Mills (Dollars)	District No.... Rate.... Mills (Dollars)	District No.... Rate.... Mills (Dollars)	District No.... Rate.... Mills (Dollars)	Tax including State Homestead ....Mills ($ cts.)	State Tax on Non-Homestead ....Mills ($ cts.)	SPECIAL TAXES ($ cts.)	TOTAL TAXES ($ cts.)		PAID	WHEN PAID: Month Day Year	Number of Receipt	March Settlement 1956 ($ cts.)	June Settlement 1956 ($ cts.)	Penalty ($ cts.)	November Settlement 1956 ($ cts.)	Penalty ($ cts.)	Collections to First Monday in January 1957 ($ cts.)	Penalty ($ cts.)	Delinquent on First Monday in January 1957 ($ cts.)	Total Delinquent Tax and Penalty ($ cts.)	REMARKS
1												1													
2												2													
3												3													
4												4													
5												5													
6												6													
7												7													
8												8													
9												9													
10												10													
11												11													
12												12													
13												13													
14												14													
15												15													
16												16													
17												17													
18												18													
19												19													
20												20													

Sunrise Beach | Shingobee Island | Chippewa Point | Schoolcraft Springs | Galway | Ball Club Lake | Lake Geneva

Assessment Roll and Tax List of Real Property in the Town of Shingobee, Cass County, Minnesota, for Taxes for the Year 1955.

Form SCD (33) SHLAND-BATES COMPANY, MINNEAPOLIS

*Indicate Type of Property: R-Residential, C-Commercial, I-Industrial, U-Utility, F-Farm

	In Whose Name Assessed	To Whom Transferred	Description of Property: Subdivision	Sec. or Lot	Town or Block	Rng	Number of Acres of Land: Acres	Hdths	No. School District	Indicate Homestead Yes or No	Indicate Agricultural Yes or No	*Indicate Type of Property	True and Full Valuations: Land Exclusive of Structures Improvements	Buildings and Other Structures	Machinery Permanently Attached to Real Estate	Total True and Full Value	Assessed Valuations: Rural: Homestead Up to $4,000 20%	Rural: Over $4,000 and Non-Homestead 33⅓%	All Other: Homestead Up to $4,000 25%	All Other: Over $4,000 and Non-Homestead 40%	Machinery Permanently Attached to Real Estate 33⅓%	Total Assessed Value	Total Assessed Value as Equalized by the Board of Review	Final Equalized Value
							Acres	Hdths					Dollars	Dollars	Dollars	Dollars	Dollars	Dollars	Dollars	Dollars	Dollars	Dollars	Dollars	Dollars
1	Leroy + Elsie H. Matson		NE¼ of NE¼ Lot 1	5	142	31	38.18		5	No	farm													
2			NW¼ of NE¼ Lot 2				7.24			"	"													
3	R. E. + Sophie B. Anderson ~~Marie L. Chapman~~		SW¼ of NE¼ less Rg Ctr Hy				34.34			"	"													
4	U. S. of America		SE¼ of NE¼																					
5	Walter N. Earl		Part of Lots 6 + 7							No	"													
6	T. A. Barker		NE¼ of NW¼ Part of Lot 7							No	"													
7	Edmund Hoestich Oley Berg		NW¼ of NW¼ Lot 4				39.14			No	"													
8	~~Leroy Matson Wm Wahlberg~~		SW¼ of NW¼																					
9	B. F. Nelson Mfg Co.		SE¼ of NW¼ less Rg R/W				37.78			No	"													
10	Edward Neuman		Lots 3 + 4 Sec 3 less Rg				37			Yes	"													
11	Howard + Hazel Dean		120'x500' of Lot 4 of SW¼ 147 S of 4							No	"													
12	R. L. Kuhnicke		NW¼ of SW¼ Lot 5				13.75			No	"													
13	~~Harry T. Sadlock~~ Iona Patterson		SW¼ of SW¼ Part of Lot 6 Bdy							No	"													
14	Christian Bjerke		SE¼ of SW¼ Part of Lots 6 + 7							Yes	"													
15	Evan H. Peterson		Part of Lot 7							No	"													
16	U. S. of America		NE¼ of SE¼ less Rg R/W																					
17	Lorne Olsen		NW¼ of SE¼ less Rg R/W Ctr Hy 180' x 300'				35.55			Yes	"													
18	Alvin Sharina		SW¼ of SE¼ Lot 7 less sold				30.43			"	"													
19	" "		71.25' of SE¼ of SE¼ less Rg + Ctr Hy				2.90			"	"													
20	" "		Lots 6 less sold				32.75			"	"													
			(continued on next page)				360.01																	

	Sold for Taxes	Valuations by School Districts as Equalized by Department of Taxation: District No. ..... Rate ..... Mills	District No. 2 Rate 21 Mills	District No. ..... Rate ..... Mills	District No. ..... Rate ..... Mills	District No. ..... Rate ..... Mills	District No. ..... Rate ..... Mills	Tax Including State Homestead ..... Mills	State Tax on Non-Homestead 5.17 Mills	Special Taxes	Total Taxes		Paid	When Paid: Month	Day	Year	Number of Receipt	March Settlement 1956	June Settlement 1956	Penalty	November Settlement 1956	Penalty	Collections to First Monday in January 1957	Penalty	Delinquent on First Monday in January 1957	Total Delinquent Tax and Penalty	Remarks
		Dollars	Dollars	Dollars	Dollars	Dollars	Dollars	$ cts.	$ cts.	$ cts.	$ cts.							$ cts.	$ cts.	$ cts.	$ cts.	$ cts.	$ cts.	$ cts.	$ cts.	$ cts.	
1			101					2038	57		2095	1	PAID IN FULL	JAN	24	1956	6414	4743								
2			128					2584	66		2650	2	PAID IN FULL	JAN	24	1956										
3		H	220					4445			4442	3	PAID IN FULL	MAY	31	1956	7120		4442							
4												4														
5			392					7914	202		8116	5	PAID IN FULL	APR	25	1956	5572		8116							
6			56					1130	30		1200	6	PAID IN FULL	MAY	31	1956	12564		1200							
7			~~125~~ 95	Abate. #6785				~~2442~~ 1918	~~62~~ 48		~~2504~~ 1966	7	PAID IN FULL	MAY	31	1956	7515		1252					714	785	5538 Abs Total Paid Under Protest
8												8														
9			74					1494	38		1532	9	PAID IN FULL	MAY	31	1956	12794		1532							
10		H	67					1352			1352	10	PAID IN FULL	MAY	29	1956	6265		1352							
11			22					444	12		456	11	PAID IN FULL	AUG	1	1956	13545				456	11				
12	SOLD FOR TAXES		44					888	22		910	12													910	
13	SOLD FOR TAXES		33					666	16		682	13	PAID IN FULL	Feb	29	1956	4510	682								
14	SOLD FOR TAXES	H	147					2968			2968	14													2968	3265
15	SOLD FOR TAXES		133					2686	68		2754	15	PAID IN FULL	MAY	31	1956	7290		2754							
16												16														
17		H	135					2726			2726	17	PAID IN FULL	AUG	1	1956	13545				2726	64				
18		H	58					1170			1170	18	PAID IN FULL	JAN	1	1957	16761						1170			
19		H	9					182			182	19	PAID IN FULL	JAN	1	1957	16702						182			
20		H	40					808			808	20	PAID IN FULL	JAN	1	1957	16783						808			
		H	676																							
			1104					35974	568		36542							5422	36648		3192		2160		4682	5538	
			1782																							

Sunrise Beach | Shingobee Island | Chippewa Point | Kabekona Springs | Galtway | Bolduc Lake | Aspen Grove

Assessment Roll and Tax List of Real Property in the Town of Shingobee, Cass County, Minnesota, for Taxes for the Year 1955.

Form 5CD (55) WILD-BAYE PRINTERS, MINNEAPOLIS

*Indicate Type of Property: R - Residential, C - Commercial, I - Industrial, U - Utility, F - Farm

	In Whose Name Assessed	To Whom Transferred	Description of Property: Subdivision	Sec. or Lot	Town or Block	Rng	Number of Acres of Land (Acres / 100ths)	Sch. School District	Indicate Homestead Yes or No	Indicate Agricultural Yes or No	* Indicate Type of Property	True and Full Valuations: Land Exclusive of Structures and Improvements (Dollars)	Buildings and Other Structures (Dollars)	Machinery Permanently Attached to Real Estate (Dollars)	Total True and Full Value (Dollars)	Assessed Valuations: Rural: Homestead Up to $1,000 20% (Dollars)	Rural: Over $1,000 and Non-Homestead 33⅓% (Dollars)	All Other: Homestead Up to $1,000 25% (Dollars)	All Other: Over $1,000 and Non-Homestead 40% (Dollars)	Machinery Permanently Attached to Real Estate 33⅓% (Dollars)	Total Assessed Value (Dollars)	Total Assessed Value as Equalized by the Board of Review (Dollars)	Final Equalized Value (Dollars)
1	Clifford G. & Eleanor R. Swenson		NE¼ of NE¼ (Part of Lot 7)	5	142	31		5	No	Yes													
2			NW¼ of NE¼																				
3			SW¼ of NE¼																				
4			SE¼ of NE¼																				
5	Arthur W. ~~Frank~~ Helmuth		100' x 160' of Lot 7				.40																
6			NE¼ of NW¼																				
7			NW¼ of NW¼																				
8	Louis Rude		W½ of SW¼ of NW¼ ~~East 330'~~	5	142	31	17.75					8											
9			SE¼ of NW¼																				
10	Frank Rentfro		NW¼ of SW¼ of NW¼ ~~East 330' of~~ ~~E½ of W½ of NW¼ of SW¼~~				17.75					21											
11			NE¼ of SW¼																				
12			NW¼ of SW¼																				
13			SW¼ of SW¼																				
14			SE¼ of SW¼																				
15																							
16			NE¼ of SE¼																				
17			NW¼ of SE¼																				
18			SW¼ of SE¼																				
19			SE¼ of SE¼																				
20																							
							38.95																

	Sold for Taxes	Valuations by School Districts as Equalized by Department of Taxation: District No. 2 Rate 7.4 Mills	District No. ... Rate ... Mills	District No. ... Rate ... Mills	District No. ... Rate ... Mills	District No. ... Rate ... Mills	Tax including State Homestead ... Mills	State Tax on Non-Homestead 6.17 Mills	Special Taxes	Total Taxes	Paid	When Paid: Month Day Year	Number of Receipt	March Settlement 1956	June Settlement 1956	Penalty	November Settlement 1956	Penalty	Collections to First Monday in January 1957	Penalty	Delinquent on First Monday in January 1957	Total Delinquent Tax and Penalty	Remarks
		Dollars	Dollars	Dollars	Dollars	Dollars	$ cts.	$ cts.	$ cts.	$ cts.				$ cts.	$ cts.	$ cts.	$ cts.	$ cts.	$ cts.	$ cts.	$ cts.	$ cts.	
1		142					2.66	.74		2.40	1 CERTIFIED Int Half Paid	OCT 31 1956 / MAY 31 1956	10495 / 12565		1.40		1.40						
2																							
3																							
4																							
5		12					2.47	.06		2.48	PAID IN FULL	MAY 11 1956	6210		2.48								
6																							
7																							
8		27					5.46	.14		5.60											5.60	6.16	
9																							
10		27					5.46	.14		5.60											5.60	6.16	
11																							
12																							
13																							
14																							
15																							
16																							
17																							
18																							
19																							
20																							
		208					4.00	1.08		4.08					1.48		1.40				11.20		

Sturgeon Beach | Silvopeba Island | Chippewa Point | Wabekona Springs | Ottaway | Bellaire Add to Walker Lake

Assessment Roll and Tax List of Real Property in the Town of Shingobee, Cass County, Minnesota, for Taxes for the Year 1955.

Indicate Type of Property: R-Residential, C-Commercial, I-Industrial, U-Utility, F-Farm

Form 3CD (35) 30,000-24-7-55 SUPERIOR, SUPERIOR, S

	IN WHOSE NAME ASSESSED	TO WHOM TRANSFERRED	DESCRIPTION OF PROPERTY: SUBDIVISION	Sec. or Lot	Town or Block	Rng.	Number of Acres of Land: Acres	Mills	No. School District	Indicate Homestead Yes or No	Indicate Agricultural Yes or No	Indicate Type of Property	TRUE AND FULL VALUATIONS: LAND Exclusive of Structures and Improvements	BUILDINGS and Other Structures	MACHINERY Permanently Attached to Real Estate	TOTAL True and Full Value	ASSESSED VALUATIONS: RURAL: Homestead Up to $4,000 20%	Over $4,000 Non-Homestead 33⅓%	ALL OTHER: Homestead Up to $4,000 25%	Over $4,000 Non-Homestead 40%	MACHINERY Permanently Attached to Real Estate 33⅓%	TOTAL ASSESSED VALUE	Total Assessed Value as Equalized by the Board of Review	FINAL EQUALIZED VALUE
							Acres	Mills					Dollars	Dollars	Dollars	Dollars	Dollars	Dollars	Dollars	Dollars	Dollars	Dollars	Dollars	Dollars
1	Louis Rude		N½ of N½ of NE¼ Lot 1	6	142	31	40.23		5	No	No		69										23	
2	Frank Rude for mortgagee		S½ of N½ of NE¼ Lot 2				20.115			No	No		69										23	
3	State of Minnesota		S W ¼ of N E ¼ Lot 7																					
4	U. S. of America		S E ¼ of N E ¼ Lot 8																					
5	State of Minnesota		Lot 4 Less Hwy + 16 blocks																					
6	Nels Oscar Strand		N E ¼ of N W ¼ Lot 3 Less Hwy + 20.75 acres				54.93			Yes	"													
7	" "		N W ¼ of N W ¼ Lot 2 " " "																					
8			S W ¼ of N W ¼																					
9			S E ¼ of N W ¼																					
10																								
11			N E ¼ of S W ¼																					
12			N W ¼ of S W ¼																					
13			S W ¼ of S W ¼																					
14			S E ¼ of S W ¼																					
15																								
16			N E ¼ of S E ¼																					
17			N W ¼ of S E ¼																					
18			S W ¼ of S E ¼																					
19			S E ¼ of S E ¼																					
20																								
							99.56																	

	SOLD FOR TAXES	VALUATIONS BY SCHOOL DISTRICTS AS EQUALIZED BY DEPARTMENT OF TAXATION: District No. Rate Mills	District No. Rate Mills	District No. Rate Mills	District No. Rate Mills	District No. Rate Mills	District No. Rate Mills	Tax including State Homestead Mills	State Tax on Non-Homestead Mills	SPECIAL TAXES	TOTAL TAXES		PAID	WHEN PAID	Number of Receipt	March Settlement 1956	June Settlement 1956	Penalty	November Settlement 1956	Penalty	Collections to First Monday in January 1957	Penalty	Delinquent on First Monday in January 1957	Total Delinquent Tax and Penalty	REMARKS
		Dollars	Dollars	Dollars	Dollars	Dollars	Dollars	$ cts.	$ cts.	$ cts.	$ cts.			Month Day Year		$ cts.	$ cts.	$ cts.	$ cts.	$ cts.	$ cts.	$ cts.	$ cts.	$ cts.	
1					23			5.22	17		5.34	1											5.34	5.34	
2					23			5.22	17		5.34	2											5.34	5.34	
3												3													
4												4													
5												5													
6		H 86						17.36			17.36	6	2nd Half Paid 1st Half Paid	OCT 24 1956 MAR 23 1956	14656 5183		8.68		8.68						
7												7													
8												8													
9												9													
10												10													
11												11													
12												12													
13												13													
14												14													
15												15													
16												16													
17												17													
18												18													
19												19													
20												20													
		H 86			46			17.36 10.44 27.80	24		28.04						8.68		8.68				10.68		

Sunrise Beach | Shingobee Island | Chippewa Point | Meadow Springs | Gilbey | Follow last page to Cassville Grass

Assessment Roll and Tax List of Real Property in the Town of Shingobee, Cass County, Minnesota, for Taxes for the Year 1955.

*Indicate Type of Property: R-Residential, C-Commercial, I-Industrial, U-Utility, F-Farm

Form 3CD (55) WILLIS-GATES COMPANY, MINNEAPOLIS

	In Whose Name Assessed	To Whom Transferred	Description of Property: Subdivision	Sec. or Lot	Town or Block	Rng	Number of Acres of Land: Acres	Tenths	No. School District	Indicate Homestead Tax or No	Indicate Agricultural Tax or No	* Indicate Type of Property	True and Full Valuations: Land Exclusive of Structures and Improvements (Dollars)	Buildings and Other Structures (Dollars)	Machinery Permanently Attached to Real Estate (Dollars)	Total True and Full Value (Dollars)	Assessed Valuations: Rural: Homestead Up to $4,000 20% (Dollars)	Rural: Over $4,000 and Non-Homestead 33⅓% (Dollars)	All Other: Homestead Up to $4,000 25% (Dollars)	All Other: Over $4,000 and Non-Homestead 40% (Dollars)	Machinery Permanently Attached to Real Estate 33⅓% (Dollars)	Total Assessed Value (Dollars)	Total Assessed Value as Equalized by the Board of Review (Dollars)	Final Equalized Value (Dollars)
1	Robert & Bessie Clutts		NE¼ of NE¼	7	142	31	165	1	5															
2			NW¼ of NE¼	Lots 2						710														
3			SW¼ of NE¼	Lots 3						7	142	710												
4			SE¼ of NE¼																					
5	" " "		E½ of Lot 3 less Rds.				24	15		710														
6	W. F. Weiss		SW¼ of Lot 3 SE¼ of NW¼				24	15		"	"													
7	Delford H. & Laura Hanson		Lot 4 less 4 acres Lot 3 & Rd. Tract NW¼ of NW¼				22	26		"	"													
8	U.S. of America		Tract of Lot 4 SW¼ of NW¼																					
9	U.S. of America		SE¼ of NW¼ Lot 5																					
10	Richard S. Vindeland		Lot 5 along N.P. R.R. and that part lying N. of R.R. except for the following described tract: Beginning at the intersection of N. boundary of R/W & W. line of Lot 1, thence N. along W. line of Lot 1 to the shore of Hart Line Bay, thence N.W. along shore of Bay to N. line of Lot 1, thence W. along the N. line of Lot 1 to N. boundary of R/W, thence S.E. along R/W to beginning				4			"	"													
11																								
12																								
13																								
14	Ole & Inga Berg		~~SE¼ of NW¼~~ N 3/4 of S 1/2 of NW¼ less 4 acres				32	06		"	"													
15	U.S. of America		Lot 6																					
16	U.S. of America		S 1/4 of S 1/2 of NE¼ NE¼ of NE¼ Lot 7																					
17	Ole Berg & Inga Berg		S 1/2 of S 1/2 of NW¼ NW¼ of NE¼				37	65		"	"													
18	Agnes M. Kelcher		4 acres of N 1/2 of S 1/2 of NW¼ + 1 acre of SW¼ of NE¼ Lot 7				3	40		"	"													
19	C. W. & Minnie Magelfeins		(1/2) Lots 1 & 2 Cass Lake Beach Resort				17	74		710														
20	C. J. & Lucille Keehee		Lots 3 & 4 Cass Lake Beach Resort				17	71		710	710													
	Mary Hohman		N 1/2 of S 1/2 less 4 acres + less 4 acres				22	93		710	710													
	(continued on next page)																							
	Ranch Lands, Inc.		Cost of Land Sold																					

	Sold for Taxes	Valuations by School Districts as Equalized by Department of Taxation: District No. / Rate ... Mills (Dollars)	District No. / Rate ... Mills (Dollars)	District No. / Rate ... Mills (Dollars)	District No. / Rate ... Mills (Dollars)	District No. / Rate ... Mills (Dollars)	District No. / Rate ... Mills (Dollars)	Tax including State Homestead ... Mills ($ cts.)	State Tax on Non-Homestead 5.17 ... Mills ($ cts.)	Special Taxes ($ cts.)	Total Taxes ($ cts.)		Paid	When Paid: Month	Day	Year	Number of Receipt	March Settlement 1956 ($ cts.)	June Settlement 1956 ($ cts.)	Penalty ($ cts.)	November Settlement 1956 ($ cts.)	Penalty ($ cts.)	Collections to First Monday in January 1957 ($ cts.)	Penalty ($ cts.)	Delinquent on First Monday in January 1957 ($ cts.)	Total Delinquent Tax and Penalty ($ cts.)	Remarks
1												1															
2				N 240 / 308	308			13568	160		13728	2	2nd Half Paid / 1st Half Paid	SEP 12 / MAY 29	1956 / 1956		3668 / 6564		6864		6864						
3												3															
4												4	2nd Half Paid / 1st Half Paid	SEP 12 / MAY 29	1956 / 1956		3668 / 6564		829		829 / 622						
5		80						1616	42		1658	5	2nd Half Paid / 1st Half Paid	AUG 1 / MAY 31	1956 / 1956		1015 / 7079		622								
6		60						1212	32		1244	6	PAID IN FULL	MAY 26	1956		6242		1090								
7		N 54						1090			1090	7															
8												8															
9												9															
10		N 72						1454			1454	10	PAID IN FULL	APR 28	1956		5632		1454								
11												11															
12												12															
13												13															
14		N 39						788			788	14														788 / 867	
15												15															
16												16															
17	PAID FOR TAXES	N 44						888			888	17														888	
18		N 42						908			908	18	PAID IN FULL	MAY 31	1956		12453		908								
19				N 140 / 305				10042	158		10254	19	PAID IN FULL	APR 17	1956		6441		10254								
20		67						1352	34		1386	20	2nd Half Paid / 1st Half Paid	OCT 27 / MAY 31	1956 / 1956		9885 / 2212		693		693						
		N 254		N 430 - 687				4308			33398								22714		9000				1676		
		201		613 - 820				4260	426																		
		461		1043 - 1507				32972																			

Sunrise Beach | Shingobee Island | Chippewa Point | Wilderness Springs | Holloway | Lake Addie to Lake Geneva

Assessment Roll and Tax List of Real Property in the Town of Shingobee, Cass County, Minnesota, for Taxes for the Year 1955.

Form 5CD (35) MILLER-DATA COMPANY, MINNEAPOLIS

*Indicate Type of Property: R - Residential, C - Commercial, I - Industrial, U - Utility, F - Farm

	IN WHOSE NAME ASSESSED	TO WHOM TRANSFERRED	DESCRIPTION OF PROPERTY: SUBDIVISION	Sec. or Lot	Town or Block	Rng	Number of Acres of Land: Acres	Tenths	No. School District	Indicate Homestead Tax or No	Indicate Agricultural Tax or No	* Indicate Type of Property	TRUE AND FULL VALUATIONS: LAND Exclusive of Structures and Improvements (Dollars)	BUILDINGS and Other Structures (Dollars)	MACHINERY Permanently Attached to Real Estate (Dollars)	TOTAL True and Full Value (Dollars)	ASSESSED VALUATIONS: RURAL: Homestead Up to $4,000 20% (Dollars)	RURAL: Over $4,000 and Non-Homestead 33⅓% (Dollars)	ALL OTHER: Homestead Up to $4,000 25% (Dollars)	ALL OTHER: Over $4,000 and Non-Homestead 40% (Dollars)	ALL OTHER: Machinery Permanently Attached to Real Estate 33⅓% (Dollars)	TOTAL ASSESSED VALUE (Dollars)	Total Assessed Value as Equalized by the Board of Review (Dollars)	FINAL EQUALIZED VALUE (Dollars)
1	Ole + Inga Berg		E½ of S½ of NE¼ of NE¼	7	142	31	32.49		#5	yes	yes													
2	Walter J + Mildred H. Leslie		S½ of S½ of NW¼ of NW¼				2.25		#10	"	"													
3	Marietta Hoffman, Delphine + Lisa Johnson		2 acres of N½ of S½ of NW¼ of NW¼				2			"	"													
4			SE¼ of NE¼																					
5	Robert + Bessie Pratt		12.6 acres of N½ of N½ of SE¼ of SE¼				12.60			"	"													
6	" " "		2.8 acres of E½ of E½ of NE¼ of NE¼				2.80			"	"													
7			NW¼ of NW¼																					
8			SW¼ of NW¼																					
9			SE¼ of NW¼																					
10	Ole J + Inga M. Berg		4½ acres of N½ of N½ of SE¼				4.6			yes	"													
11			NE¼ of SW¼																					
12			NW¼ of SW¼																					
13			SW¼ of SW¼																					
14			SE¼ of SW¼																					
15																								
16			NE¼ of SE¼																					
17			NW¼ of SE¼																					
18			SW¼ of SE¼																					
19			SE¼ of SE¼																					
20																								
							79.05																	

Cass County, Minnesota, for Taxes for the Year 1955.

VALUATIONS BY SCHOOL DISTRICTS AS EQUALIZED BY DEPARTMENT OF TAXATION

	SOLD FOR TAXES	District No. 5 Rate 5.4 Mills (Dollars)	District No. 10 Rate 5.4 Mills (Dollars)	District No. ..... Rate ..... Mills (Dollars)	District No. ..... Rate ..... Mills (Dollars)	District No. ..... Rate ..... Mills (Dollars)	District No. ..... Rate ..... Mills (Dollars)	Tax including State Homestead ..... Mills ($ cts.)	State Tax on Non-Homestead 5.17 Mills ($ cts.)	SPECIAL TAXES ($ cts.)	TOTAL TAXES ($ cts.)	PAID	WHEN PAID Month Day Year	Number of Receipt	March Settlement 1956 ($ cts.)	June Settlement 1956 ($ cts.)	Penalty ($ cts.)	November Settlement 1956 ($ cts.)	Penalty ($ cts.)	Collections to First Monday in January 1957 ($ cts.)	Penalty ($ cts.)	Delinquent on First Monday in January 1957 ($ cts.)	Total Delinquent Tax and Penalty ($ cts.)	REMARKS
1		H 189						37.76			37.76	2nd Half Paid / 1st Half Paid	DEC 13 1956 / MAY 31 1956	12656 / 12452		18.88				18.88	37 / 25	37.76 / 25	4154
2		75						15.14	38		15.52					7.76				7.76		4348	477	penalty due 1971
3		103						20.80	54	1.00	21.34	Part Paid	DEC 31 1955	16677						17.00				
4																								
5		40						8.08	20		8.28	2nd Half Paid / 1st Half Paid	SEP 13 1956 / MAY 28 1956	13668 / 12567		4.14		4.14					
6		10						2.02	06		2.08	2nd Half Paid / 1st Half Paid	SEP 13 1956 / MAY 28 1956			1.04		1.04					
7																								
8																								
9																								
10		H 15						3.02			3.02											3.02	332	
11																								
12																								
13																								
14																								
15																								
16																								
17																								
18																								
19																								
20																								
		H 202						8.82	1.18		8.00					12.94		5.18		24.76		45.12		
		328																						
		430																						

Sunrise Beach | Shingobee Island | Walker | Pillsbury Point | Kabekona Springs | Outlaw | Bill Lake | Lake Alice

Form 3CD (55) MILLER-DAVIS COMPANY, MINNEAPOLIS

IN WHOSE NAME ASSESSED	TO WHO
Yellow #1 Rich & Simonson	
" #2 " " "	
" #3 " " "	
" #4 A. J. Thompson	
" #5 " " "	
" #6 " " "	
Red #1 Earl & Amy L. Lusch	
" #2 " " "	
" #3 " " "	
" #4 " " "	
" #5 " " "	
" #6 " " "	
" #7 Arthur H. Peterson	
Blue #1 Bert & Louise Woodford	
" #2 " " "	
" #3 " " "	
" #4 " " "	
" #5 " " "	
" #6 " " "	
" #7 Alice Norman	
" #8 " " "	
White #1 State of Minn.	
" #2 Mark L. & Ruth E. Florin	
" #3 " " "	
" #4 James R. Frear	
" #5 State of Minn.	
Pink #1 Walter & Myldred Keller	
Green #1 Platted	
R.S. & Vernice Simonson	Vendee
James H. & Bagny Simonson	"
R.S. & Vernice Simonson	vendee
James H. & Bagny Simonson	
Vernice Simonson	
Bagny Simonson	
A. J. Thompson	
" "	
" "	
Walter L. & Magdalene H. Z.	
Earl Raymond & Amy L. Lusch	
" "	
" "	
Arthur H. & Carmen Pete	
Bert & Louise Woodford	
Bert Woodford	
Bert & Louise Woodford	
" "	
" "	
" "	
" "	
" "	
Alice Norman	
" "	

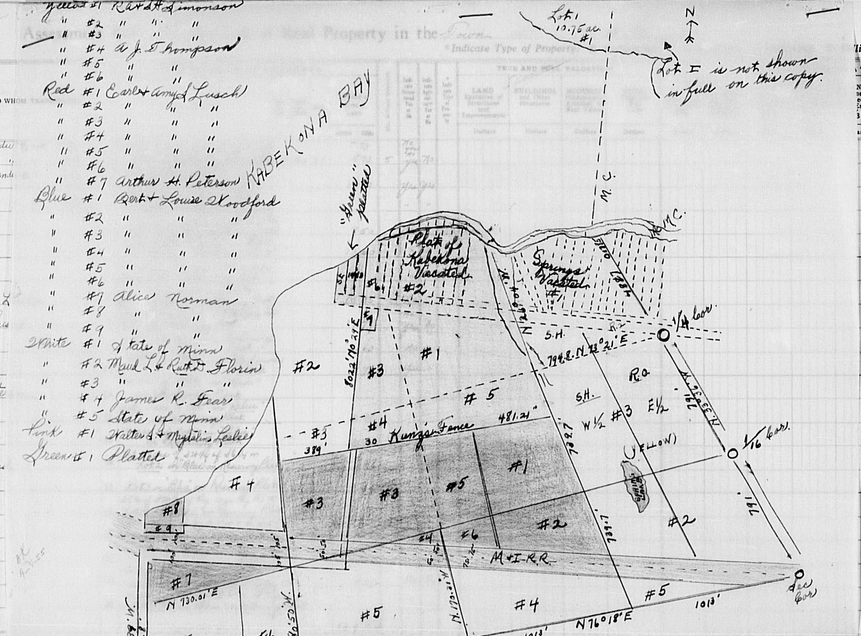

ity, F-Farm

ATIONS			
NERY Property Tax Collections 5%	TOTAL ASSESSED VALUE	Total Assessed Valuation Equalized by the Board of Review	FINAL EQUALIZED VALUE
ars	Dollars	Dollars	Dollars

	SOLD FOR TAXES	VALUATIONS BY SCHOOL DISTRICTS AS EQUALIZED BY DEPARTMENT OF TAXATION: District No. ..... Rate ..... Mills	District No. ..... Rate ..... Mills	District No. ..... Rate ..... Mills	District No. ..... Rate ..... Mills	District No. ..... Rate ..... Mills	District No. ..... Rate ..... Mills	Tax including State Homestead ..... Mills	State Tax on Non-Homestead ..... Mills	SPECIAL TAXES	TOTAL TAXES		PAID	WHEN PAID Month Day Year	Number of Receipt	March Settlement 1956	June Settlement 1956	Penalty	November Settlement 1956	Penalty	Collections to First Monday in January 1957	Penalty	Delinquent on First Monday in January 1957	Total Delinquent Tax and Penalty	REMARKS
		Dollars	Dollars	Dollars	Dollars	Dollars	Dollars	$ cts.	$ cts.	$ cts.	$ cts.						$ cts.	$ cts.	$ cts.	$ cts.	$ cts.	$ cts.	$ cts.	$ cts.	$ cts.	
				H 5593 / 5593 / N 2683	193 / 193 / 193			13454	178	1784 Simonson / 1784 Bagny Simonson	136 92						136 92									
1								21564	130		216 84	1	PAID IN FULL	MAY 31 1956	12455		216 84									
2		H 17						344			3 45	2	PAID IN FULL	MAY 31 1956	12455		3 44									
3		H 22						444			4 44	3	PAID IN FULL	MAY 31 1956			4 44									
4		H 14						282			2 82	4	1st Half Paid / 2nd Half Paid	MAY 26 1956 / OCT 27 1956	14370		1 41		1 41							
5		H 111						2240			22 40	5	1st Half Paid / 2nd Half Paid	MAY 26 1956 / OCT 27 1956	14467		11 20		11 20							
6		H 9						182			1 82	6	1st Half Paid / 2nd Half Paid	MAY 26 1956 / OCT 27 1956			91		91							
7		50						1010	26		10 26	7	1st Half Paid / 2nd Half Paid	MAY 31 1956 / DEC 7 1956	12452		5 18				5 18	27 / 74				
8				#251 / 411				15020	106 / 512		152 32	8	Balance Paid / Part Paid	OCT 31 1956 / MAY 31 1956												
9		10						202	06		2 08	9	Balance Paid / Part Paid	OCT 31 1956 / MAY 31 1956	15424 / 12458		79 11		79 11							
10		H 14						282			2 82	10	Balance Paid / Part Paid	OCT 31 1956 / MAY 31 1956												
11		H 186						3754			37 54	11	PAID IN FULL	MAY 31 1956	7623		37 54									
12		H 6						122			1 22	12	1st Half Paid / 2nd Half Paid	MAY 31 1956 / OCT 30 1956												
13		H 9						182			1 82	13	1st Half Paid / 2nd Half Paid	MAY 31 1956 / OCT 30 1956												
14		H 12						242			2 42	14	1st Half Paid / 2nd Half Paid	MAY 31 1956 / OCT 30 1956	7624		15 44		15 44							Delinquent 1956
15		H 110						2220			22 20	15	1st Half Paid / 2nd Half Paid	MAY 31 1956 / OCT 30 1956	15423											
16		H 2						40			40	16	1st Half Paid / 2nd Half Paid	MAY 31 1956 / OCT 30 1956												
17		H 10						202			2 02	17	1st Half Paid / 2nd Half Paid	MAY 31 1956 / OCT 30 1956												
18		H 3						60			60	18	1st Half Paid / 2nd Half Paid	MAY 31 1956 / OCT 30 1956												
19				208				4700	108		48 28	19	PAID IN FULL	MAY 31 1956	12456		133 44									
20		H 525		367				8376	190		85 76	20	PAID IN FULL	MAY 31 1956												
		60 / 583		H 1201 / 1094 / 2784	7726 / 1039 / 2202			11808 / 4313 / 74822	850		75732						14532		10712		518					

Sunrise Beach | Shingobee Island | Chippewa Point | Hackensack | Spring Lake | Hole Day | Bell Lake | Leech Lake

Property in the South of Whipple,

*Indicate Type of Property: R-Residential, C-Commercial, I-Industrial, U-Utility, F-Farm

Form 3CD (53) BILLIG-DAVIS COMPANY, BINGHAM, N

In Whose Name Assessed	To Whom Transferred	Description of Property: Subdivision	Sec. or Lot	Town or Block	Rng	Number of Acres of Land: Acres	Hundr.	No. School District	Indicate Homestead Yes or No	Indicate Agricultural Yes or No	Indicate Type of Property	True and Full Valuations: Land Exclusive of Structures and Improvements (Dollars)	Buildings and Other Structures (Dollars)	Machinery Permanently Attached to Real Estate (Dollars)	Total True and Full Value (Dollars)	Assessed Valuations: Rural: Homestead Up to $4,000 20% (Dollars)	Rural: Over $4,000 and Non-Homestead 33⅓% (Dollars)	All Other: Homestead Up to $4,000 25% (Dollars)	All Other: Over $4,000 and Non-Homestead 40% (Dollars)	Machinery Permanently Attached to Real Estate 33⅓% (Dollars)	Total Assessed Value (Dollars)	Total Assessed Value as Equalized by the Board of Review (Dollars)	Final Equalized Value (Dollars)
R.O. + Vernice Simonson + Lemon H. + Dagny Simonson	Imbell ½ ent. " "	All of Lot 2 lying S. of ½ line on Lot 1 on "Yellow" on Resurvey Plat	8	142	31	5.73 / 5.73		5	Yes / Yes	No / No													
R.O. + Vernice Simonson Lemon H. + Dagny Simonson	Imbell ½ " "	N½ of S½ of Lot 3 on "Yellow" on Resurvey Plat				14.80			Yes	Yes													
R.O. + Vernice Simonson Lemon H. + Dagny Simonson	" "	S½ of S½ of N½ of Lot 3 on "Yellow" on Resurvey Plat							"	"													
A. J. Thompson		7 acres on S. of S½ of S. of Lot 4 on "Yellow" on Resurvey Plat				7.50			Yes	"													
" "		S½ of S½ of S. of Lot 4 and Lot 5 on "Yellow" on Resurvey Plat				13.60			"	"													
Walter S. + Magdalene H. Leslie		S½ acre of S½ of S½ of S½ of Lot 6 on "Yellow" on Resurvey Plat							"	"													
		210.35 acres of S½ of S½ of Lot 1 on "Park" on Resurvey Plat				10.35			No	"													
Earl Raymond + Amy S. Leesch		Lot 1, 42.2 acres 100'x100' Lot 3 + 6 on "Rail" on Resurvey Plat				17.77			Yes	No													
" " " "		Lot 4 on "Rail" on Resurvey Plat				1.00			No	"													
" " " "		Lots 5 on "Rail" on Resurvey Plat				4.70			Yes	"													
Arthur H. + Carmen Peterson		100'x100' of Lot 2 on "Rail" on Resurvey Plat							"	"													
Bert + Louise Woodford		Lot 1 less 77.232' on "Blue" on Resurvey Plat				2.88			"	"													
Bert Woodford		77.232' of Lot 1 on "Blue" on Resurvey Plat				2.70			"	"													
Bert + Louise Woodford		N 3.34 acres of S½ of S½ of Lot 2 on Blue on Resurvey Plat				3.80			"	"													
" " " "		Lots 3 on Blue on Resurvey Plat				10.30			"	"													
" " " "		S½ of S½ of Ry. less Ry. R/W on Lot 4 on "Blue" on Resurvey Plat							"	"													
" " " "		Lot 3.86 acres of Govt. Lot 3 of Lot 5 on "Blue" on Resurvey Plat				3.86			"	"													
" " " "		Lot 6 on Blue on Resurvey				1.20			"	"													
Alice Hofmann		Govt. Lot 5 S. of Ry. on Lot 7 on "Blue" on Resurvey Plat				3.00			No	No													
" "		2.209 acres Govt. Lot 5 N. of Ry. on Lot 4 + 4 on "Blue" on Resurvey Plat							"	"													
						109.54																	

Cass County, Minnesota, for Taxes for the Year 1955.

	Sold for Taxes	Valuations by School Districts as Equalized by Department of Taxation: District No. / Rate ... Mills						Tax including State Homestead ... Mills	State Tax on Non-Homestead ... Mills	Special Taxes	Total Taxes		Paid	When Paid (Month Day Year)	Number of Receipt	March Settlement 1956	June Settlement 1956	Penalty	November Settlement 1956	Penalty	Collections to First Monday in January 1957	Penalty	Delinquent on First Monday in January 1957	Penalty	Total Delinquent Tax and Penalty	Remarks
		Dollars	Dollars	Dollars	Dollars	Dollars	Dollars	$ cts.	$ cts.	$ cts.	$ cts.					$ cts.	$ cts.	$ cts.	$ cts.	$ cts.	$ cts.	$ cts.	$ cts.	$ cts.	$ cts.	
1					H 54 / 54 / 93 / 2603 / 90			1354	178	1/2 of Homestead	1360	32	PAID IN FULL	MAY 31 1956	12454		136.32									
					H 54 / 54 / 93			2154	130	1/2 of Homestead	2168	43	PAID IN FULL	MAY 31 1956	12455		216.43									
2			H 17					344			344		3	PAID IN FULL	MAY 31 1956	12457	3.44									
3			H 22					444			444		4	PAID IN FULL	MAY 31 1956		4.44									
4			H 14					282			283		5	2nd Half Paid / 1st Half Paid	OCT 27 1956 / MAY 26 1956	14870	1.41		1.41							
5			H 111					2240			2240		6	2nd Half Paid / 1st Half Paid	OCT 27 1956 / MAY 26 1956	14467	11.20		11.20							
6			H 9					182			182		7	2nd Half Paid / 1st Half Paid / 2nd Half Paid	OCT 27 1956 / DEC 7 1956	16856	91		91							
7			50					1010	26 / 106		1032		8	1st Half Paid / Balance Paid / Part Paid	MAY 31 1956 / OCT 31 1956	12452	5.18				5.18	27 / 14				
8				#251 / 411				15020	2212 / 63		15232		9	Balance Paid / Part Paid	OCT 31 1956 / MAY 31 1956	15424										
9			10					202	06		208		10	Balance Paid / Part Paid	OCT 31 1956 / MAY 31 1956	12458	2.08		2.08							
10			H 14					284			284		11	Balance Paid / Part Paid	OCT 31 1956 / MAY 31 1956											
11			H 186					3754			3754		12	PAID IN FULL / 2nd Half Paid	MAY 31 1956 / OCT 30 1956	7623	37.54									
12			H 6					122			122		13	1st Half Paid / 2nd Half Paid	MAY 31 1956 / OCT 30 1956											
13			H 9					182			182		14	1st Half Paid / 2nd Half Paid	MAY 31 1956 / OCT 30 1956											
14			H 12					242			242		15	1st Half Paid / 2nd Half Paid	MAY 31 1956 / OCT 30 1956	7624	15.44		15.44							Sold and cancelled
15			H 110					2220			2220		16	1st Half Paid / 2nd Half Paid	MAY 31 1956 / OCT 30 1956	15433										
16			H 2					40			40		17	1st Half Paid / 2nd Half Paid	MAY 31 1956 / OCT 30 1956											
17			H 10					202			202		18	1st Half Paid / 2nd Half Paid	MAY 31 1956 / OCT 30 1956											
18			H 3					60			60		19	PAID IN FULL	MAY 31 1956	12456	13.44									
19				208				4700	108		4808		20	PAID IN FULL	MAY 31 1956											
20				367				8326	190		8516															
			H 525	H 1201 / 1726				11808																		
			60	1579 / 1639				62074	850		75732						645.32		107.12		5.18					
			585	2780 / 3365				74882																		

Assessment Roll and Tax List of Real Property in the Town of Shingobee

*Indicate Type of Property: R-Residential, C-Commercial, I-Industrial, U-Utility, F-Farm

Form 5CD (55) MILLER-DATA CORPORATION, MINNEAPOLIS

	IN WHOSE NAME ASSESSED	TO WHOM TRANSFERRED	DESCRIPTION OF PROPERTY: SUBDIVISION	Sec. or Lot	Town or Block	Rng.	Number of Acres of Land (Acres / 100ths)	No. School District	Indicate Homestead by Yes or No	Indicate Agricultural by Yes or No	Indicate Type of Property	TRUE AND FULL VALUATIONS: LAND Exclusive of Structures and Improvements (Dollars)	BUILDINGS and Other Structures (Dollars)	MACHINERY Permanently Attached to Real Estate (Dollars)	TOTAL True and Full Value (Dollars)	ASSESSED VALUATIONS: RURAL: Homestead Up to $1,000 20% (Dollars)	RURAL: Over $1,000 and Non-Homestead 33⅓% (Dollars)	ALL OTHER: Homestead Up to $1,000 25% (Dollars)	ALL OTHER: Over $1,000 and Non-Homestead 40% (Dollars)	MACHINERY Permanently Attached to Real Estate 33⅓% (Dollars)	TOTAL ASSESSED VALUE (Dollars)	Total Assessed Value as Equalized by the Board of Review (Dollars)	FINAL EQUALIZED VALUE (Dollars)
1	State of Minnesota		Govt Lot 1 in "Shite" on Railway Plat	8	142	31		5															
2	Minnie Lynes + Rueleman De Florian		Lot 2 in "White" on Railway Plat				8.42		No	Yes													
3	" " " "		Lot 3 in "White" on Railway Plat				1.60		"	"													
4	James R + Flora M. Fear		Govt Lot 5 N of Rly Lease H.209 to Lot 4 in "Shite"				6.73		Yes	"													
5																							
6	State of Minnesota		1.56 acres of S 3/4 of S 3/4 of Rly on Lot 5 in "Shite" in Railway Plat																				
7			NW ¼ of NW ¼																				
8			SW ¼ of NW ¼																				
9			SE ¼ of NW ¼																				
10																							
11			NE ¼ of SW ¼																				
12			NW ¼ of SW ¼																				
13			SW ¼ of SW ¼																				
14			SE ¼ of SW ¼																				
15																							
16			NE ¼ of SE ¼																				
17			NW ¼ of SE ¼																				
18			SW ¼ of SE ¼																				
19			SE ¼ of SE ¼																				
20							17.25																

Cass County, Minnesota, for Taxes for the Year 1955.

	SOLD FOR TAXES (Dollars)	VALUATIONS BY SCHOOL DISTRICTS AS EQUALIZED BY DEPARTMENT OF TAXATION: District No. ..... Rate ..... Mills (Dollars)	District No. 5 Rate 20 Mills (Dollars)	District No. ..... Rate ..... Mills (Dollars)	District No. ..... Rate ..... Mills (Dollars)	District No. ..... Rate ..... Mills (Dollars)	District No. ..... Rate ..... Mills (Dollars)	Tax including State Homestead ..... Mills ($ cts.)	State Tax on Non-Homestead 5.17 Mills ($ cts.)	SPECIAL TAXES ($ cts.)	TOTAL TAXES ($ cts.)		PAID	WHEN PAID Month Day Year	Number of Receipt	March Settlement 1956 ($ cts.)	June Settlement 1956 ($ cts.)	Penalty ($ cts.)	November Settlement 1956 ($ cts.)	Penalty ($ cts.)	Collections to First Monday in January 1957 ($ cts.)	Penalty ($ cts.)	Delinquent on First Monday in January 1957 ($ cts.)	Total Delinquent Tax and Penalty ($ cts.)	REMARKS
1												1													
2			13					260	06		268	2	PAID IN FULL DEC 31 1956		1664					268		33			
3			7					1 7	04		146	3	PAID IN FULL DEC 31 1956							146					
4			A 116					2342			2342	4	PAID IN FULL	FEB 9 1956	778	2342									
5												5													
6												6													
7												7													
8												8													
9												9													
10												10													
11												11													
12												12													
13												13													
14												14													
15												15													
16												16													
17												17													
18												18													
19												19													
20			A 116					2746	10		2756	20				2342				414					
			23																						
			136																						

Sunrise Beach | Shingobee Island | Chippewa Point | Hackensack Springs | Hollaway | Bull Lake Hills | Cass Lake Shore

Assessment Roll and Tax List of Real Property in the Town of Shingobee, Cass County, Minnesota, for Taxes for the Year 1955.

Form 5CD (35) WILLIS-DUFFY PRINTING, MINNEAPOLIS

*Indicate Type of Property: R-Residential, C-Commercial, I-Industrial, U-Utility, F-Farm

	In Whose Name Assessed	To Whom Transferred	Description of Property: Subdivision	Sec. or Lot	Town or Block	Rng.	Number of Acres of Land (Acres / 100ths)	No. School Districts	Indicate Homestead Tax w. No	Indicate Agricultural Tax w. No	*Indicate Type of Property	True and Full Valuations: Land Exclusive of Structures and Improvements (Dollars)	Buildings and Other Structures (Dollars)	Machinery Permanently Attached to Real Estate (Dollars)	Total True and Full Value (Dollars)	Assessed Valuations: Rural Homestead Up to $1,000 20% (Dollars)	Rural Over $1,000 and Non-Homestead 33⅓% (Dollars)	All Other Homestead Up to $1,000 25% (Dollars)	All Other Over $1,000 and Non-Homestead 40% (Dollars)	Machinery Permanently Attached to Real Estate 33⅓% (Dollars)	Total Assessed Value as Equalized by the Board of Review (Dollars)	Final Equalized Value (Dollars)
1			NE¼ of NE¼	9	142	31		5														
2			NW¼ of NE¼																			
3			SW¼ of NE¼																			
4			SE¼ of NE¼																			
5	Averne Olsen		Lot 1 less 6.33 acs Hy. 371 (Hanson)				10.42		70	yes												
6	Carl A. & Louise Miller		NE¼ of NW¼ Lot 3 (Meier)						"	no												
7			NW¼ of NW¼																			
8	" " "		6 acs of Lots 3 & 4 SE¼ of NW¼ 242 of roadway				6.50		"	yes												
9			SE¼ of NW¼																			
10	Jack A. Gleason		Part of Lots 3 & 4				3		70	yes	"											
11			NE¼ of SW¼																			
12	Glen E. & Myrabelle Edison Gleason / Alphonse C. & Estella Gunter		NW¼ of SW¼				40		70	yes	"											
13	" " " "		SW¼ of SW¼ less Rd.				35		70	"	"											
14	Carl A. & Louise Miller		SE¼ of SW¼ Lot 7 rt. of Rd.				11.53		70	no												
15	Gunter Alphonse & Nellie M. Swift		Part of Lot 1 rt. of Hy. 371				6		70	yes												
16	Glen E. & Myrabelle Edison Gleason		NE¼ of SE¼ Lots 1 & 2 of Rd.				40		70	yes	"											
17	Sidney & Agnes Gleason		NW¼ of SE¼																			
18	Christian Byerke		SW¼ of SE¼				60															
19			SE¼ of SE¼																			
20	Lawrence & Marion L. Gregson / James & Gunter Christian Byerke		Part of Lots 3 & 4 E. of Rd. 472 ft. of roadway				140		70	yes												
			Part of Govt. Lot 4 lying S. of Hy. 371 less Rd.				146.42															

	Sold for Taxes	Validations by School Districts as Equalized by Department of Taxation: District No. ..... Rate ..... Mills (Dollars)	District No. 6 Rate 44 Mills (Dollars)	District No. 7 Rate 2 Mills (Dollars)	District No. ..... Rate ..... Mills (Dollars)	District No. ..... Rate ..... Mills (Dollars)	Tax including State Homestead ..... Mills ($ cts.)	State Tax on Non-Homestead 5.17 Mills ($ cts.)	Special Taxes ($ cts.)	Total Taxes ($ cts.)		Paid	When Paid: Month Day Year	Number of Receipt	March Settlement 1956 ($ cts.)	June Settlement 1956 ($ cts.)	Penalty ($ cts.)	November Settlement 1956 ($ cts.)	Penalty ($ cts.)	Collections to First Monday in January 1957 ($ cts.)	Penalty ($ cts.)	Delinquent on First Monday in January 1957 ($ cts.)	Total Delinquent Tax and Penalty ($ cts.)	Remarks
1											1													
2											2													
3											3													
4											4													
5		3					60			60	5	PAID IN FULL	APR 0 1956	5295		60								
6				57			1244	30		1324	6	PAID IN FULL	MAY 31 1956	12504		1324								
7											7													
8		1167					23560	604		24167	8	PAID IN FULL	MAY 31 1956	12504		24167								
9											9	2nd Half Paid	AUG 14 1956	13591										
10		H 450 / 391 (40)					16978	202		17180	10	1st Half Paid	MAY 28 1956	6453		8590		8590						
11											11													
12		H 120 / 47					3872	24		3896	12													
13											13	PAID IN FULL	MAY 31 1956	6605		3896								
14				92			2088	48		2136	14	PAID IN FULL	MAY 31 1956	12504		2136								
15											15													
16				H 309 / 785 (40)			26182	406		26588	16	PAID IN FULL	MAY 31 1956	6605		26588								
17											17													
18											18													
19											19													
20		138 / H 570 / 1746 / 2816	H 369 / 934 / 2616 / 1303 / 3619				2786 / 46756 / 29564 / 76320	72 / 386		2858 / 77706	20	2nd Half Paid / 1st Half Paid	JUNE 3 1956 / MAY 28 1956	6539 / 6453		1429 / 6768		1429 / 10019						

Shingobee Island | Shingobee Point | Walker | Bella Lake | Cass Lake | Pine Point | Spring | Outlet | Cass Lake

Assessment Roll and Tax List of Real Property in the Town of Shingobee

Cass County, Minnesota, for Taxes for the Year 1955.

*Indicate Type of Property: R - Residential, C - Commercial, I - Industrial, U - Utility, F - Farm

Form ACD (55) 200,000-10-54 (COMPANY, SUMMARY) 9

	IN WHOSE NAME ASSESSED	TO WHOM TRANSFERRED	DESCRIPTION OF PROPERTY: SUBDIVISION	Sec. or Lot	Town or Block	Rng	Number of Acres of Land: Acres	100ths	No. School District	Indicate Homestead Tax or No	Indicate Agricultural Tax or No	Indicate Type of Property	TRUE AND FULL VALUATIONS: LAND Exclusive of Structures and Improvements (Dollars)	BUILDINGS and Other Structures (Dollars)	MACHINERY Permanently Attached to Real Estate (Dollars)	TOTAL True and Full Value (Dollars)	ASSESSED VALUATIONS: RURAL: Homestead Up to $4,000 20% (Dollars)	RURAL: Over $4,000 and Non-Homestead 33⅓% (Dollars)	ALL OTHER: Homestead Up to $4,000 25% (Dollars)	ALL OTHER: Over $4,000 and Non-Homestead 40% (Dollars)	MACHINERY Permanently Attached to Real Estate 33⅓% (Dollars)	TOTAL ASSESSED VALUE (Dollars)	Total Assessed Value as Equalized by Equalization Board of Review (Dollars)	FINAL EQUALIZED VALUE (Dollars)
1	Esther Peterson		NE ¼ of NE ¼ Lot 1	10	142	31	17		5	No		F												
2			NW ¼ of NE ¼																					
3			SW ¼ of NE ¼																					
4			SE ¼ of NE ¼																					
5																								
6			NE ¼ of NW ¼																					
7			NW ¼ of NW ¼																					
8			SW ¼ of NW ¼																					
9			SE ¼ of NW ¼																					
10																								
11			NE ¼ of SW ¼																					
12			NW ¼ of SW ¼																					
13			SW ¼ of SW ¼																					
14			SE ¼ of SW ¼																					
15																								
16			NE ¼ of SE ¼																					
17			NW ¼ of SE ¼																					
18			SW ¼ of SE ¼																					
19			SE ¼ of SE ¼																					
20																								
							17																	

	SOLD FOR TAXES	VALUATIONS BY SCHOOL DISTRICTS AS EQUALIZED BY DEPARTMENT OF TAXATION: District No. ..... Rate ..... Mills (Dollars)	District No. 2 Rate 7.6 Mills (Dollars)	District No. ..... Rate ..... Mills (Dollars)	District No. ..... Rate ..... Mills (Dollars)	District No. ..... Rate ..... Mills (Dollars)	District No. ..... Rate ..... Mills (Dollars)	Tax including State Homestead ..... Mills ($ cts.)	State Tax on Non-Homestead 5.17 Mills ($ cts.)	SPECIAL TAXES ($ cts.)	TOTAL TAXES ($ cts.)	PAID	WHEN PAID: Month Day Year	Number of Receipt	March Settlement 1956 ($ cts.)	June Settlement 1956 ($ cts.)	Penalty ($ cts.)	November Settlement 1956 ($ cts.)	Penalty ($ cts.)	Collections to First Monday in January 1957 ($ cts.)	Penalty ($ cts.)	Delinquent on First Monday in January 1957 ($ cts.)	Total Delinquent Tax and Penalty ($ cts.)	REMARKS
1			186					3746	98		3844	2nd Half Paid 1st Half Paid	OCT 31 1955 MAY 31 1956	15700 13402			1947		1947				
2																							
3																							
4																							
5																							
6																							
7																							
8																							
9																							
10																							
11																							
12																							
13																							
14																							
15																							
16																							
17																							
18																							
19																							
20																							
			186					3746	98		3844						1947		1947				

Sunrise Beach | Shingobee Island | Chippewa Point | Kabekona Springs | Quiney | Roll 14 Page 13 to Page 16 Cass County

Assessment Roll and Tax List of Real Property in the Town of Shingobee

*Indicate Type of Property: R-Residential, C-Commercial, I-Industrial, U-Utility, F-Farm

Form 5CD (55) BLACK-DATE SUPPLY, MINNEAPOLIS

	In Whose Name Assessed	To Whom Transferred	Description of Property: Subdivision	Sec. or Lot	Town or Block	Rng.	Number of Acres of Land (Acres / 100ths)	No. School District	Indicate Homestead Tax w. No	Indicate Agricultural Tax w. No	*Indicate Type Property	True and Full Valuations: Land Exclusive of Structures and Improvements (Dollars)	Buildings and Other Structures (Dollars)	Machinery Permanently Attached to Real Estate (Dollars)	Total True and Full Value (Dollars)	Assessed Valuations: Rural: Homestead Up to $1,000 20% (Dollars)	Rural: Over $1,000 and Non-Homestead 33⅓% (Dollars)	All Other: Homestead Up to $1,000 25% (Dollars)	All Other: Over $1,000 and Non-Homestead 40% (Dollars)	Machinery Permanently Attached to Real Estate 33⅓% (Dollars)	Total Assessed Value (Dollars)	Total Assessed Value as Equalized by the Board of Review (Dollars)	Final Equalized Value (Dollars)
1			NE¼ of NE¼	11	142	31		5															
2			NW¼ of NE¼																				
3	State of Minnesota	Natalie C. Ober	SW¼ of NE¼																				
4		Nathaniel C. & Martha L. Bennett	S½ of SE¼ (N½ of Lots)				5		No	yes													
5		N. C. Bennett & Natalie C. Ober	N½ of Lots 1 less platted & less Hwy						"	"													
6			NE¼ of NW¼																				
7		Leonard Peterson	NW¼ of NW¼				40		No	"													
8		Ethel L. Peterson	SW¼ of NW¼ Lot 1				38		"	"													
9	State of Minnesota		SE¼ of NW¼																				
10		United States of America	S½ SE¼ NW¼																				
11			NE¼ of SW¼																				
12			NW¼ of SW¼																				
13			SW¼ of SW¼																				
14			SE¼ of SW¼																				
15																							
16			NE¼ of SE¼																				
17			NW¼ of SE¼																				
18			SW¼ of SE¼																				
19			SE¼ of SE¼																				
20							76.50																

	Sold for Taxes	Validations by School Districts as Equalized by Department of Taxation: District No. ..... Rate ..... Mills (Dollars)	District No. 2-4 Rate 51.4 Mills (Dollars)	District No. ..... Rate ..... Mills (Dollars)	District No. ..... Rate ..... Mills (Dollars)	District No. ..... Rate ..... Mills (Dollars)	District No. ..... Rate ..... Mills (Dollars)	Tax including State Homestead ..... Mills ($ cts.)	State Tax on Non-Homestead 5.17 Mills ($ cts.)	Special Taxes ($ cts.)	Total Taxes ($ cts.)	Paid	When Paid (Month Day Year)	Number of Receipt	March Settlement 1956 ($ cts.)	June Settlement 1956 ($ cts.)	Penalty ($ cts.)	November Settlement 1956 ($ cts.)	Penalty ($ cts.)	Collections to First Monday in January 1957 ($ cts.)	Penalty ($ cts.)	Delinquent on First Monday in January 1957 ($ cts.)	Total Delinquent Tax and Penalty ($ cts.)	Remarks
1																								
2																								
3																								
4		17						344	08		352	PAID IN FULL	MAY 31 1956	11705		352								
5		100						2018	52		2070	PAID IN FULL	MAY 31 1956	11705		2070								
6																								
7		107						2160	56		2216	2nd Half Paid 1st Half Paid	OCT 31 1956 MAY 31 1956	15700 11705		1108		1108						
8		127						2564	66		2630	2nd Half Paid 1st Half Paid	OCT 31 1956 MAY 31 1956	15700 11705		1315		1315						
9																								
10																								
11																								
12																								
13																								
14																								
15																								
16																								
17																								
18																								
19																								
20																								
		351						7086	182		7268					4845		2423						

Sunrise Beach | Shingobee Island | Chippewa Point | Kabekona | Outlaw | Sorlie | Bell Lake | Gallis | Co. Acres | Cedar

Assessment Roll and Tax List of Real Property in the Town of Shingobee, Cass County, Minnesota, for Taxes for the Year 1955.

*Indicate Type of Property: R - Residential, C - Commercial, I - Industrial, U - Utility, F - Farm

Form 3CD (55) 50,000-5-55 COMPTR. SUBMITTED

	IN WHOSE NAME ASSESSED	TO WHOM TRANSFERRED		SUBDIVISION	Sec. or Lot	Town or Block	Rng	Number of Acres of Land (Acres / 100ths)	No. School District	Indicate Homestead Tax or No	Indicate Agricultural Tax or No	*Indicate Type of Property	TRUE AND FULL VALUATIONS: LAND Exclusive of Structures and Improvements	BUILDINGS and Other Structures	MACHINERY Permanently Attached to Real Estate	TOTAL True and Full Value	ASSESSED VALUATIONS: RURAL: Homestead Up to $4,000 20%	RURAL: Over $4,000 and Non-Homestead 33⅓%	ALL OTHER: Homestead Up to $4,000 25%	ALL OTHER: Over $4,000 and Non-Homestead 40%	MACHINERY Permanently Attached to Real Estate 33⅓%	TOTAL ASSESSED VALUE	Total Assessed Value as Equalized by the Board of Review	FINAL EQUALIZED VALUE
								Acres					Dollars	Dollars	Dollars	Dollars	Dollars	Dollars	Dollars	Dollars	Dollars	Dollars	Dollars	Dollars
			1	NE ¼ of NE ¼	12	142	31		5															
	State of Minnesota		2	W½ of NW ¼ of NE ¼																				
			3	E½ of NW ¼ of NE ¼																				
	U. S. of America		4	~~SE ¼ of NE ¼~~ Lot 2																				
	John H. & Norma V. Reed		5	Lot 6				25.25	5 - Norway															
			6	NE ¼ of NW ¼																				
	Wheeler Lumber, Bridge & Supply Co.		7	NW ¼ of NW ¼ Lot 4																				
	U. S. of America (Township Tax Title)		8	SW ¼ of NW ¼																				
			9	SE ¼ of NW ¼																				
	U. S. of America		10	Lot 10																				
			11	NE ¼ of SW ¼																				
	U. S. of America		12	W½ of NW ¼ of SW ¼																				
	U. S. of America		13	SW ¼ of SW ¼																				
			14	SE ¼ of SW ¼																				
	U. S. of America		15	Lot 11																				
			16	NE ¼ of SE ¼																				
	State of Minnesota		17	NW ¼ of ~~SE ¼~~ Lot 3																				
	James E. Regard		18	Lots 1 and 2 of Regard cemetery ~~SW ¼ of SE ¼~~				10		No	"													
	David E. Regard		19	~~SE ¼ of SE ¼~~ Part of Lot 1				10		No	"													
	Dorothy L. Warner		20	3 acs. of Lot 1				3			"													
								42.25																

	SOLD FOR TAXES	VALUATIONS BY SCHOOL DISTRICTS AS EQUALIZED BY DEPARTMENT OF TAXATION: District No. 5 Rate 24.0 Mills	District No. ..... Rate ..... Mills	District No. ..... Rate ..... Mills	District No. ..... Rate ..... Mills	District No. ..... Rate ..... Mills	Tax including State Homestead ..... Mills	State Tax on Non-Homestead 5.0 Mills	SPECIAL TAXES	TOTAL TAXES		PAID	WHEN PAID Month Day Year	Number of Receipt	March Settlement 1956	June Settlement 1956	Penalty	November Settlement 1956	Penalty	Collections to First Monday in January 1957	Penalty	Delinquent as First Monday in January 1957	Penalty	Total Delinquent Tax and Penalty	REMARKS
		Dollars	Dollars	Dollars	Dollars	Dollars	Dollars	$ cts.	$ cts.	$ cts.	$ cts.				$ cts.	$ cts.	$ cts.	$ cts.	$ cts.	$ cts.	$ cts.	$ cts.	$ cts.	$ cts.	
1												1													
2												2													
3												3													
4												4													
5			7.3				17.74	38		15.12		5	PAID IN FULL	MAY 31 1956	12461		15.12								
6												6													
7												7													
8												8													
9												9													
10												10													
11												11													
12												12													
13												13													
14												14													
15												15													
16												16													
17												17													
18	SOLD FOR TAXES		5.0				12.10	26		10.36		18												16.26	
19			4.3				8.68	22		8.70		19	Balance Paid Part Paid	OCT 28 1956	14672		4.50		4.40						
														MAY 31 1956	12460										
20	SOLD FOR TAXES		1.5				3.02	08		3.10		20	PAID IN FULL	AUG 24 1956	13626				3.10	.08					
			18.1				36.54	94		37.48							19.62		7.50					16.26	

Sunrise Beach | Shingobee Island | Chippewa Point | Kabekona Springs | Oilbay | Ballitis Island to Cassino Island

Assessment Roll and Tax List of Real Property in the Town of Shingobee

Cass County, Minnesota, for Taxes for the Year 1955.

*Indicate Type of Property: R-Residential, C-Commercial, I-Industrial, U-Utility, F-Farm

Form 5CD (35) 50-1-20-5170 SUPPLY, MINNEAPOLIS

	IN WHOSE NAME ASSESSED	TO WHOM TRANSFERRED	DESCRIPTION OF PROPERTY: SUBDIVISION	Sec. or Lot	Town or Block	Rng	Number of Acres of Land: Acres	100ths	No. School District	Indicate Homestead Tax or No	Indicate Agricultural Tax or No	*Indicate Type of Property	TRUE AND FULL VALUATIONS: LAND Exclusive of Structures and Improvements (Dollars)	BUILDINGS and Other Structures (Dollars)	MACHINERY Permanently Attached to Real Estate (Dollars)	TOTAL True and Full Value (Dollars)	ASSESSED VALUATIONS: RURAL: Homestead Up to $4,000 20% (Dollars)	RURAL: Over $4,000 and Non-Homestead 33⅓% (Dollars)	ALL OTHER: Homestead Up to $4,000 25% (Dollars)	ALL OTHER: Over $4,000 and Non-Homestead 40% (Dollars)	MACHINERY Permanently Attached to Real Estate 33⅓% (Dollars)	TOTAL ASSESSED VALUE (Dollars)	Total Assessed Value as Equalized by the Board of Review (Dollars)	FINAL EQUALIZED VALUE (Dollars)
1	U. S. of America (in trust for Minn. Chippewa Tribe)		E½ of NE¼ of NE¼	13	142	31			5															
2			NW¼ of NE¼																					
3			SW¼ of NE¼																					
4			SE¼ of NE¼																					
5																								
6			NE¼ of NW¼																					
7			NW¼ of NW¼																					
8			SW¼ of NW¼																					
9			SE¼ of NW¼																					
10																								
11			NE¼ of SW¼																					
12			NW¼ of SW¼																					
13			SW¼ of SW¼																					
14			SE¼ of SW¼																					
15																								
16			NE¼ of SE¼																					
17			NW¼ of SE¼																					
18			SW¼ of SE¼																					
19			SE¼ of SE¼																					
20																								

	SOLD FOR TAXES (Dollars)	VALUATIONS BY SCHOOL DISTRICTS AS EQUALIZED BY DEPARTMENT OF TAXATION: District No.... Rate ....Mills (Dollars)	District No.... Rate ....Mills (Dollars)	District No.... Rate ....Mills (Dollars)	District No.... Rate ....Mills (Dollars)	District No.... Rate ....Mills (Dollars)	District No.... Rate ....Mills (Dollars)	Tax including State Homestead ....Mills ($ cts.)	State Tax on Non-Homestead ....Mills ($ cts.)	SPECIAL TAXES ($ cts.)	TOTAL TAXES ($ cts.)		PAID	WHEN PAID: Month	Day	Year	Number of Receipt	March Settlement 1956 ($ cts.)	June Settlement 1956 ($ cts.)	Penalty ($ cts.)	November Settlement 1956 ($ cts.)	Penalty ($ cts.)	Collections to First Monday in January 1957 ($ cts.)	Penalty ($ cts.)	Delinquent on First Monday in January 1957 ($ cts.)	Total Delinquent Tax and Penalty ($ cts.)	REMARKS
1												1															
2												2															
3												3															
4												4															
5												5															
6												6															
7												7															
8												8															
9												9															
10												10															
11												11															
12												12															
13												13															
14												14															
15												15															
16												16															
17												17															
18												18															
19												19															
20												20															

Sunrise Beach | Shingobee Island | Chippewa Point | Pohlodrom Springs | Quibway | Pollis Isle Adds to Cass Lake Acres

Assessment Roll and Tax List of Real Property in the Town of Shingobee in Cass County, Minnesota, for Taxes for the Year 1955.

Form 5CD (55) [illegible]

Indicate Type of Property: R-Residential, C-Commercial, I-Industrial, U-Utility, F-Farm

	IN WHOSE NAME ASSESSED	TO WHOM TRANSFERRED	DESCRIPTION OF PROPERTY: SUBDIVISION	Sec. or Lot	Town or Block	Rng	Number of Acres of Land: Acres	100ths	No. School District	Indicate Homestead Tax or No	Indicate Agricultural Tax or No	Indicate Type of Property	TRUE AND FULL VALUATIONS: LAND Exclusive of Structures and Improvements	BUILDINGS and Other Structures	MACHINERY Permanently Attached to Real Estate	TOTAL True and Full Value	ASSESSED VALUATIONS: RURAL: Homestead Up to $4,000 20%	Over $4,000 and Non-Homestead 33⅓%	ALL OTHER: Homestead Up to $4,000 25%	Over $4,000 and Non-Homestead 40%	MACHINERY Permanently Attached to Real Estate 33⅓%	TOTAL ASSESSED VALUE	Total Assessed Value as Equalized by the Board of Review	FINAL EQUALIZED VALUE
							Acres	100ths					Dollars	Dollars	Dollars	Dollars	Dollars	Dollars	Dollars	Dollars	Dollars	Dollars	Dollars	Dollars
1			NE¼ of NE¼	15	142	31			5															
2			NW¼ of NE¼																					
3			SW¼ of NE¼																					
4			SE¼ of NE¼																					
5																								
6	Stage & Andrews		NE¼ of NW¼ Lot 1				1	12	R	Yes														
7			NW¼ of NW¼																					
8			SW¼ of NW¼																					
9			SE¼ of NW¼																					
10																								
11			NE¼ of SW¼																					
12			NW¼ of SW¼																					
13			SW¼ of SW¼																					
14			SE¼ of SW¼																					
15																								
16			NE¼ of SE¼																					
17			NW¼ of SE¼																					
18			SW¼ of SE¼																					
19			SE¼ of SE¼																					
20																								
							1	12																

VALUATIONS BY SCHOOL DISTRICTS AS EQUALIZED BY DEPARTMENT OF TAXATION

	SOLD FOR TAXES	District No. ..... Rate ..... Mills	District No. 5-4 Rate 24.0 Mills	District No. ..... Rate ..... Mills	District No. ..... Rate ..... Mills	District No. ..... Rate ..... Mills	District No. ..... Rate ..... Mills	Tax including State Homestead ..... Mills	State Tax on Non-Homestead 17.5 Mills	SPECIAL TAXES	TOTAL TAXES		PAID	WHEN PAID	Number of Receipt	March Settlement 1956	June Settlement 1956	Penalty	November Settlement 1956	Penalty	Collections to First Monday in January 1957	Penalty	Delinquent on First Monday in January 1957	Penalty	Total Delinquent Tax and Penalty	REMARKS
		Dollars	Dollars	Dollars	Dollars	Dollars	Dollars	$ cts.	$ cts.	$ cts.	$ cts.			Month Day Year		$ cts.	$ cts.	$ cts.	$ cts.	$ cts.	$ cts.	$ cts.	$ cts.	$ cts.		
1												1														
2												2														
3												3														
4												4														
5												5														
6		17						344	08		352	6	PAID IN FULL	MAY 31 1956	1421		352									
7												7														
8												8														
9												9														
10												10														
11												11														
12												12														
13												13														
14												14														
15												15														
16												16														
17												17														
18												18														
19												19														
20												20														
		17						344	08		352						352									

Sunrise Beach | Shingobee Island | Chippewa Point | Hackensack Springs | Holiday | Bill's Lake Resort | Lake Andrew

Assessment Roll and Tax List of Real Property in the Town of Shingobee, Cass County, Minnesota, for Taxes for the Year 1955.

*Indicate Type of Property: R-Residential, C-Commercial, I-Industrial, U-Utility, F-Farm

Form SCD (55) Miller-Davis Company, Minneapolis

142-31

Line	In Whose Name Assessed	To Whom Transferred	Subdivision	Sec. or Lot	Town or Block	Rng	Acres	100ths	No. School District	Homestead Yes or No	Agricultural Yes or No	Remarks (written across valuation columns)
1			NE ¼ of NE ¼	16	142	31			5			
2			NW ¼ of NE ¼									
3			SW ¼ of NE ¼									
4			SE ¼ of NE ¼									
5	Mary A. Ray		S.450' of Lot 1 E. of Ry				1	50		No / Yes	No	
6	Edith M. Mipham	Margaret K Wright	Lot 1 less 1½ acs (NE ¼ of NW ¼)				26	93		No	yes	
7	Leslie K. & Irene M. Gardner		NW ¼ of NW ¼				33	73		yes	"	
8	State of Minnesota		SW ¼ of NW ¼									
9	Edith M. Mipham	Margaret K. Wright	Lot 2 less Ry & less Plat Chippewa Point (~~SE ¼ of NW ¼~~)				30			No	"	
10												
11	John S. & Sofie Hanson		Lot 3 less part E of Ry (Part E of Ry Platted as Hanson's Point) & less Ry & Tr. Hy (~~NE ¼ of SW ¼~~)							Yes	"	Includes Val & tax for platted P. 115
12	" " "		NW ¼ of SW ¼				33	61		"	"	
13	State of Minnesota		SW ¼ of SW ¼ (Part E. of Ry Platted as Hanson's Point)									
14	John H. A. & Sophia Hanson		Lot 4 less N.150' E. of Ry & less Ry & Tr. Hy (~~SE ¼ of SW ¼~~)							"	"	
15												
16			NE ¼ of SE ¼									
17			NW ¼ of SE ¼									
18			SW ¼ of SE ¼									
19			SE ¼ of SE ¼									
20												
Total							125	77				

Cass County, Minnesota, for Taxes for the Year 1955.

Line	Sold for Taxes	District No. 54 (Dollars)	District No. 54 (Dollars)	Tax including State Homestead	State Tax on Non-Homestead 6.17 Mills	Total Taxes	Paid	When Paid	Number of Receipt	June Settlement 1956	November Settlement 1956
1											
2											
3											
4											
5	SOLD FOR TAXES		H 331 / 362	157 22	1 88	159 10	PAID IN FULL	MAY 28 1956	6269	159 10	
6		135		27 26	70	27 96	PAID IN FULL	MAY 31 1956	12487	27 96	
7		H 39		7 88		7 88	PAID IN FULL	MAY 29 1956	6928	7 88	
8											
9		100		20 18	52	20 70	PAID IN FULL	MAY 31 1956	12487	20 70	
10											
11		H 78		15 74		15 74	2nd Half Paid / 1st Half Paid	OCT 29 1956 / MAY 31 1956	7210	7 87	7 87
12		H 48		9 70		9 70	2nd Half Paid / 1st Half Paid	OCT 29 1956 / MAY 31 1956	14695	4 85	4 85
13											
14		H 61		12 32		12 32	2nd Half Paid / 1st Half Paid	OCT 29 1956 / MAY 31 1956	4695 / 7210	6 16	6 16
15											
16											
17											
18											
19											
20											
Total		H 226 / 235 / 461	H 331 : 557 / 362 : 597 / 693 : 1154	93 08 / 157 22 / 250 30	3 10	253 40				234 52	18 88

Sunrise Beach | Shingobee Island | Chippewa Point | Kabekona Springs | Ojibway | Ball's 1st Add'n to Gitche Gumee

Assessment Roll and Tax List of Real Property in the Town of Shingobee, Cass County, Minnesota, for Taxes for the Year 1955.

Indicate Type of Property: R - Residential, C - Commercial, I - Industrial, U - Utility, F - Farm

Form 3CD (53) BILLER-BLAKE PRINTING, MINNEAPOLIS

	IN WHOSE NAME ASSESSED	TO WHOM TRANSFERRED	DESCRIPTION OF PROPERTY: SUBDIVISION	Sec. or Lot	Town or Block	Rng	Number of Acres of Land: Acres	100ths	No. School District	Indicate Homestead by Yes or No	Indicate Agricultural Tax by Yes or No	Indicate Type of Property	TRUE AND FULL VALUATIONS: LAND Exclusive of Structures and Improvements	BUILDINGS and Other Structures	MACHINERY Permanently Attached to Real Estate	TOTAL True and Full Value	ASSESSED VALUATIONS: RURAL: Homestead Up to $4,000 20%	RURAL: Over $4,000 and Non-Homestead 33⅓%	ALL OTHER: Homestead Up to $1,000 25%	ALL OTHER: Over $4,000 and Non-Homestead 40%	MACHINERY Permanently Attached to Real Estate 33⅓%	TOTAL ASSESSED VALUE	Total Assessed Value as Equalized by the Board of Review	FINAL EQUALIZED VALUE
							Acres	100ths					Dollars	Dollars	Dollars	Dollars	Dollars	Dollars	Dollars	Dollars	Dollars	Dollars	Dollars	Dollars
	Leslie R. Johnson & Wife Lydia Johnson & Lawrence Teacher		1 NE¼ of NE¼	17	142	31	40		5	Yes	Yes													
	Lawrence H. Thompson & Florence Teacher & Mary M. Berg		2 NW¼ of NE¼				40			"	"													
	U. S. of America		3 SW¼ of NE¼																					
	U. S. of America		4 SE¼ of NE¼																					
	U. S. of America		5 SE¼ of NE¼ of NW¼																					
	A. J. & Lydia L. Thompson		6 Wife SE¼ of NW¼				20			"	"													
	U. S. of America		7 NW¼ of NW¼																					
	U. S. of America		8 SW¼ of NW¼																					
	U. S. of America		9 SE¼ of NW¼																					
			10																					
	U. S. of America		11 NE¼ of SW¼																					
	U. S. of America		12 NW¼ of SW¼																					
	U. S. of America		13 SW¼ of SW¼																					
	U. S. of America		14 SE¼ of SW¼																					
			15																					
	State of Minnesota		16 NE¼ of SE¼																					
	U. S. of America		17 NW¼ of SE¼																					
	U. S. of America		18 SW¼ of SE¼																					
	U. S. of America		19 SE¼ of SE¼																					
			20																					
							100																	

	SOLD FOR TAXES	VALUATIONS BY SCHOOL DISTRICTS AS EQUALIZED BY DEPARTMENT OF TAXATION: District No. ..... Rate ..... Mills	District No. 5 Rate 17.5 Mills	District No. ..... Rate ..... Mills	District No. ..... Rate ..... Mills	District No. ..... Rate ..... Mills	District No. ..... Rate ..... Mills	Tax including State Homestead ..... Mills	State Tax on Non-Homestead ..... Mills	SPECIAL TAXES	TOTAL TAXES		PAID	WHEN PAID: Month Day Year	Number of Receipt	March Settlement 1956	June Settlement 1956	Penalty	November Settlement 1956	Penalty	Collections to First Monday in January 1957	Penalty	Delinquent on First Monday in January 1957	Penalty	Total Delinquent Tax and Penalty	REMARKS
		Dollars	Dollars	Dollars	Dollars	Dollars	Dollars	$ cts.	$ cts.	$ cts.	$ cts.					$ cts.	$ cts.	$ cts.	$ cts.	$ cts.	$ cts.	$ cts.	$ cts.	$ cts.	$ cts.	
1		H 327						6602			6602	1	PAID IN FULL	MAY 29 1956	6928		66 02									
2		H 57						1050			1050		Balance Paid	OCT 27 1956	14970											
		H 94	Abate #6870					16 46			1646	2	1st Half Paid	MAY 26 1956	6497		8 48		2 02						6.46	Abated
3																										
4																										
5																										
6		H 46						9 28			9 28		2nd Half Paid	OCT 27 1956	14970		4 64		4 64							
													1st Half Paid	MAY 26 1956	6497											
7																										
8																										
9																										
10																										
11																										
12																										
13																										
14																										
15																										
16																										
17																										
18																										
19																										
20																										
		H 457						9226			9226						79 14		6 66						6.46	

Sunrise Beach | Shingobee Island | Chippewa Point | Tabaccona Springs | Pillsbury | Bell Lake to Cassino Beach

Assessment Roll and Tax List of Real Property in the Town of Shingobee

Form 5CD (35) WILSON-DETE COMPANY, MINNEAPOLIS

*Indicate Type of Property: R - Residential, C - Commercial, I - Industrial, U - Utility, F - Farm

	IN WHOSE NAME ASSESSED	TO WHOM TRANSFERRED	DESCRIPTION OF PROPERTY: SUBDIVISION	Sec. or Lot	Town or Block	Rng	Number of Acres of Land: Acres	Hundredths	No. School District	Indicates Homestead Tax or No	Indicates Agricultural Tax or No	* Indicates Type of Property	TRUE AND FULL VALUATIONS: LAND Exclusive of Structures and Improvements (Dollars)	BUILDINGS and Other Structures (Dollars)	MACHINERY Permanently Attached to Real Estate (Dollars)	TOTAL True and Full Value (Dollars)	ASSESSED VALUATIONS: RURAL: Homestead Up to $1,000 20% (Dollars)	RURAL: Over $4,000 and Non-Homestead 33⅓% (Dollars)	ALL OTHER: Homestead Up to $1,000 25% (Dollars)	ALL OTHER: Over $4,000 and Non-Homestead 40% (Dollars)	ALL OTHER: MACHINERY Permanently Attached to Real Estate 33⅓% (Dollars)	TOTAL ASSESSED VALUE (Dollars)	Total Assessed Value as Equalized by the Board of Review (Dollars)	FINAL EQUALIZED VALUE (Dollars)
1	U. S. of America		NE¼ of NE¼				18.14231		5															
2	U. S. of America		NW¼ of NE¼																					
3	U. S. of America		SW¼ of NE¼																					
4	U. S. of America		SE¼ of NE¼																					
5																								
6	U. S. of America		NE¼ of NW¼																					
7	U. S. of America		NW¼ of NW¼ Lot 1																					
8	U. S. of America		SW¼ of NW¼ Lot 2																					
9	U. S. of America		SE¼ of NW¼																					
10																								
11	U. S. of America		NE¼ of SW¼																					
12	U. S. of America		NW¼ of SW¼ Lot 3																					
13	U. S. of America		SW¼ of SW¼ Lot 4																					
14	U. S. of America		SE¼ of SW¼																					
15																								
16	U. S. of America		NE¼ of SE¼																					
17	U. S. of America		NW¼ of SE¼																					
18	U. S. of America		SW¼ of SE¼																					
19	U. S. of America		SE¼ of SE¼																					
20																								

	SOLD FOR TAXES (Dollars)	VALUATIONS BY SCHOOL DISTRICTS AS EQUALIZED BY DEPARTMENT OF TAXATION: District No. ..... Rate ....Mills (Dollars)	District No. ..... Rate ....Mills (Dollars)	District No. ..... Rate ....Mills (Dollars)	District No. ..... Rate ....Mills (Dollars)	District No. ..... Rate ....Mills (Dollars)	District No. ..... Rate ....Mills (Dollars)	Tax including State Homestead ....Mills ($ cts.)	State Tax on Non-Homestead ....Mills ($ cts.)	SPECIAL TAXES ($ cts.)	TOTAL TAXES ($ cts.)		PAID	WHEN PAID: Month	Day	Year	Number of Receipt	March Settlement 1956 ($ cts.)	June Settlement 1956 ($ cts.)	Penalty ($ cts.)	November Settlement 1956 ($ cts.)	Penalty ($ cts.)	Collections to First Monday in January 1957 ($ cts.)	Penalty ($ cts.)	Delinquent on First Monday in January 1957 ($ cts.)	Total Delinquent Tax and Penalty ($ cts.)	REMARKS
1												1														
2												2														
3												3														
4												4														
5												5														
6												6														
7												7														
8												8														
9												9														
10												10														
11												11														
12												12														
13												13														
14												14														
15												15														
16												16														
17												17														
18												18														
19												19														
20												20														

Assessment Roll and Tax List of Real Property in the Town of Shingobee, Cass County, Minnesota, for Taxes for the Year 1955.

Form SCD (55) MILLS-GATES COMPANY, MINNEAPOLIS

*Indicate Type of Property: R - Residential, C - Commercial, I - Industrial, U - Utility, F - Farm

	In Whose Name Assessed	To Whom Transferred	Description of Property: Subdivision	Sec. or Lot	Town or Block	Rng	Number of Acres of Land: Acres	100ths	No. School District	Indicate Homestead Tax or No	Indicate Agricultural Tax or No	*Indicate Type of Property	True and Full Valuations: Land Exclusive of Structures and Improvements (Dollars)	Buildings and Other Structures (Dollars)	Machinery Permanently Attached to Real Estate (Dollars)	Total True and Full Value (Dollars)	Assessed Valuations: Rural: Homestead Up to $4,000 20% (Dollars)	Rural: Over $4,000 and Non-Homestead 33⅓% (Dollars)	All Other: Homestead Up to $4,000 25% (Dollars)	All Other: Over $4,000 and Non-Homestead 40% (Dollars)	Machinery Permanently Attached to Real Estate 33⅓% (Dollars)	Total Assessed Value (Dollars)	Total Assessed Value Equalized by the Board of Review (Dollars)	Final Equalized Value (Dollars)
1	Loretta Hudson Prehm		NE¼ of NE¼	19	142	31	40		5	No	Yes													
2	"	"	NW¼ of NE¼				40			"	"													
3	"	"	SW¼ of NE¼				40			"	"													
4	"	"	SE¼ of NE¼				40			"	"													
5																								
6	U. S. of America		NE¼ of NW¼																					
7	State of Minnesota		NW¼ of NW¼ Lot 1																					
8	U. S. of America		SW¼ of NW¼ Lot 2																					
9	U. S. of America		SE¼ of NW¼																					
10																								
11	U. S. of America		NE¼ of SW¼																					
12	U. S. of America		NW¼ of SW¼ Lots 3																					
13	U. S. of America		SW¼ of SW¼ Lot 4																					
14	U. S. of America		SE¼ of SW¼																					
15																								
16	U. S. of America		NE¼ of SE¼																					
17	U. S. of America		NW¼ of SE¼																					
18	U. S. of America		SW¼ of SE¼																					
19	U. S. of America		SE¼ of SE¼																					
20																								
							160																	

	Sold for Taxes	Valuations by School Districts as Equalized by Department of Taxation: District No. 2 Rate 109 Mills	District No. ..... Rate ..... Mills	District No. ..... Rate ..... Mills	District No. ..... Rate ..... Mills	District No. ..... Rate ..... Mills	District No. ..... Rate ..... Mills	Tax including State Homestead ..... Mills	State Tax on Non-Homestead 5.17 Mills	Special Taxes	Total Taxes	Paid	When Paid: Month	Day	Year	Number of Receipt	March Settlement 1956	June Settlement 1956	Penalty	November Settlement 1956	Penalty	Collections to First Monday in January 1957	Penalty	Delinquent on First Monday in January 1957	Total Delinquent Tax and Penalty	Remarks
		Dollars	Dollars	Dollars	Dollars	Dollars	Dollars	$ cts.	$ cts.	$ cts.	$ cts.								$ cts.	$ cts.	$ cts.	$ cts.	$ cts.	$ cts.	$ cts.	
1		109						2160	56		2216	PAID IN FULL	MAY	31	1956	12463		88.64								
2		109						2160	56		2216	PAID IN FULL	MAY	31	1956											
3		109						2160	56		2216	PAID IN FULL	MAY	31	1956											
4		109						2160	56		2216	PAID IN FULL	MAY	31	1956											
5																										
6																										
7																										
8																										
9																										
10																										
11																										
12																										
13																										
14																										
15																										
16																										
17																										
18																										
19																										
20																										
		425						8640	224		8864							8864								

Sunrise Beach | Shingobee Island | Chippewa Point | Sebacoma Springs | Oilbway | Back Just Again to Cabooge Lake

Assessment Roll and Tax List of Real Property in the Town of Shingobee

Cass County, Minnesota, for Taxes for the Year 1955.

Form 3CD (55) MILLS-DATA SUPPLY, MINNEAPOLIS

*Indicate Type of Property: R-Residential, C-Commercial, I-Industrial, U-Utility, F-Farm

	In Whose Name Assessed	To Whom Transferred	Description of Property: Subdivision	Sec. or Lot	Town or Block	Rng	Number of Acres of Land: Acres	100ths	No. School District	Indicate Homestead Yes or No	Indicate Agricultural Yes or No	*Indicate Type of Property	True and Full Valuations: Land Exclusive of Structures and Improvements (Dollars)	Buildings and Other Structures (Dollars)	Machinery Permanently Attached to Real Estate (Dollars)	Total True and Full Value (Dollars)	Assessed Valuations: Rural: Homestead Up to $4,000 20% (Dollars)	Rural: Over $4,000 and Non-Homestead 33⅓% (Dollars)	All Other: Homestead Up to $4,000 25% (Dollars)	All Other: Over $4,000 and Non-Homestead 40% (Dollars)	Machinery Permanently Attached to Real Estate 33⅓% (Dollars)	Total Assessed Value (Dollars)	Total Assessed Value as Equalized by the Board of Review (Dollars)	Final Equalized Value (Dollars)
1	U. S. of America		NE¼ of NE¼	20	142	31			5															
2	Edward D. + Clara E. Kistner		NW¼ of NE¼				42.98			yes	yes													
3	U. S. of America		SW¼ of NE¼																					
4	U. S. of America		SE¼ of NE¼																					
5																								
6	~~Olga Barbara~~ Edwine Dilley		NE¼ of NW¼				37.62			yes	"													
7	U. S. of America		NW¼ of NW¼																					
8	U. S. of America		SW¼ of NW¼																					
9	Alice + Richard Sautbine		SE¼ of NW¼				39.72			"	"													
10																								
11	Alfred W. + Edna Oberley		NE¼ of SW¼				40.20			no	"													
12	U.S. of America		NW¼ of SW¼																					
13	U. S. of America		SW¼ of SW¼																					
14	U. S. of America		SE¼ of SW¼																					
15																								
16	Claude R. + Lillian Sturr		NE¼ of SE¼				51.48			no	"													
17	Alfred W. + Edna M. Oberley		NW¼ of SE¼				47.69			"	"													
18	U. S. of America		SW¼ of SE¼																					
19	Claude R. + Lillian Sturr		SE¼ of SE¼				50.42			"	"													
20																								
							309.61																	

	Sold for Taxes	Valuations by School Districts as Equalized by Department of Taxation: District No. 54 Rate 14.7 Mills	District No. ..... Rate ..... Mills	District No. ..... Rate ..... Mills	District No. ..... Rate ..... Mills	District No. ..... Rate ..... Mills	District No. ..... Rate ..... Mills	Tax Including State Homestead ..... Mills ($ cts.)	State Tax on Non-Homestead 5.17 Mills ($ cts.)	Special Taxes ($ cts.)	Total Taxes ($ cts.)	Paid	When Paid: Month Day Year	Number of Receipt	March Settlement 1956 ($ cts.)	June Settlement 1956 ($ cts.)	Penalty ($ cts.)	November Settlement 1956 ($ cts.)	Penalty ($ cts.)	Collections to First Monday in January 1957 ($ cts.)	Penalty ($ cts.)	Delinquent on First Monday in January 1957 ($ cts.)	Total Delinquent Tax and Penalty ($ cts.)	Remarks
1																								
2		H 133						26.86			26.86	2nd Half Paid 1st Half Paid	OCT 26 1956 MAY 29 1956	14129 6657		13.42		13.43						
3																								
4																								
5																								
6		H 99						19.98			19.98	PAID IN FULL	SEP 24 1956	13798				19.98	60					
7																								
8																								
9	SOLD FOR TAXES	H 78						15.74			15.74											15.74		
10																								
11		14						2.82	08		2.90	PAID IN FULL	MAY 31 1956	6804		2.90								
12																								
13																								
14																								
15																								
16		100						20.18	52		20.70	2nd Half Paid 1st Half Paid	OCT 27 1956 MAY 29 1956	15378 6715		10.35		10.35						
17		78						15.74	40		16.14	PAID IN FULL	MAY 31 1956	6804		16.14								
18																								
19		100						20.18	52		20.70	2nd Half Paid 1st Half Paid	Oct 27 1956 MAY 29 1956	15378 6715		10.35		10.35						
20																								
		H 810 242 602						121.50	152		123.02					53.17		54.11				15.74		

Sunrise Beach | Shingobee Island | Ojibwa Point | Walker Springs | Oakway | Lake Emma | Lake Washington | Again to Pine Island

Assessment Roll and Tax List of Real Property in the Town of Shingobee

Form 5CD (55) MILLER-DAVIS COMPANY, MINNEAPOLIS

*Indicate Type of Property: R - Residential, C - Commercial, I - Industrial, U - Utility, F - Farm

In Whose Name Assessed	To Whom Transferred	Description of Property: Subdivision	Sec. or Lot	Town or Block	Rng	Number of Acres of Land (Acres — 100ths)	No. School District	Indicate Homestead Tax or No	Indicate Agricultural Land Tax or No	* Indicate Type of Property	True and Full Valuations: Land Exclusive of Structures and Improvements (Dollars)	Buildings and Other Structures (Dollars)	Machinery Permanently Attached to Real Estate (Dollars)	Total True and Full Value (Dollars)	Assessed Valuations: Rural: Homestead Up to $4,000 20% (Dollars)	Rural: Over $4,000 and Non-Homestead 33⅓% (Dollars)	All Other: Homestead Up to $4,000 25% (Dollars)	All Other: Over $4,000 and Non-Homestead 40% (Dollars)	Machinery Permanently Attached to Real Estate 33⅓% (Dollars)	Total Assessed Value (Dollars)	Total Assessed Value as Equalized by the Board of Review (Dollars)	Final Equalized Value (Dollars)	Remarks
Hedwig Lindf & Lucile Hanf		All of Lot 1 lying N & W of Hwy				40																	
	1	SE¼ of NW¼ less Sold	21	142	31	20.18	5	Yes	Yes														
Albert Carlson	2	NW¼ of NE¼ Lot 2				34.50		"	"														
Raymond Lundin		All of S½ of NE¼ less 150'x300'																					
	3	SW¼ of NE¼				38.60		Yes	"														
John & Sophia Hanson		N½ of S½ less 16 1/4																					
	4	SE¼ of NE¼				40		"	"														
" "		A strip 1 rod wide along S side of NE¼ of SW¼				1		"	"														
Milton J. Albert & Gertrud	6	NE¼ of NW¼ less a strip 1 rod wide along S side				34		No	"														
John & Sophia Hanson	7	NW¼ of NW¼				40		Yes	"														
Albert & Gertrud	8	SW¼ of NW¼				40		No	"														
" "	9	SE¼ of NW¼				40		"	"														
Ed. J. Pastrick	10	S½ of NE¼ of SW¼				20		No	"														
U. S. of America	11	NE¼ of SW¼																					
U. S. of America	12	NW¼ of SW¼																					
U. S. of America	13	SW¼ of SW¼																					
U. S. of America	14	SE¼ of SW¼																					
Elmer L. & Mary J. Rich	15	N½ of S½ of S½ less N. 1036'				80		No	"														
A. M. & Elma Oberley	16	(1036' Lot) NE¼ of SE¼				31.40		Yes	"														
Alfred M. & Elma N. Oberley	17	N½ of NW¼ of SE¼				20		"	"														
Village of Walker	18	N½ of SW¼ of SE¼				20		No	"														
Joseph L. & Ruth L. Johnson	19	SE¼ of SE¼ less N. 532'				35		Yes	"														
Frances M. Kneubel & Douglas	20	Thence W 100' of E. 175' of N½ of N½ of SE¼																					
						432.28																	

(continued on next page)

	Sold for Taxes	Valuations by School Districts as Equalized by Department of Taxation: District No. / Rate ... Mills	District No. / Rate ... Mills	District No. / Rate ... Mills	District No. / Rate ... Mills	District No. / Rate ... Mills	District No. / Rate ... Mills	Tax including State Homestead ... Mills	State Tax on Non-Homestead 17 Mills	Special Taxes	Total Taxes		Paid	When Paid (Month Day Year)	Number of Receipt	March Settlement 1956	June Settlement 1956	Penalty	November Settlement 1956	Penalty	Collections to First Monday in January 1957	Penalty	Delinquent on First Monday in January 1957	Penalty	Total Delinquent Tax and Penalty	Remarks
		Dollars	Dollars	Dollars	Dollars	Dollars	Dollars	$ cts.	$ cts.	$ cts.	$ cts.					$ cts.	$ cts.	$ cts.	$ cts.	$ cts.	$ cts.	$ cts.	$ cts.	$ cts.	$ cts.	
1		67						125	34		1386	1	PAID IN FULL	FEB 1 1956	676	1386										
2		104						2100	54		2154	2	PAID IN FULL	MAY 29 1956	4735		2154									
3		H 168						3796			3796	3	PAID IN FULL	MAY 16 1956	6641		3796									
4		H 346						6486			6486	4	2nd Half Paid / 1st Half Paid	OCT 29 1956 / MAY 31 1956	1461 / 721		3243		3243							
5		H 4						80			80	5	2nd Half Paid / 1st Half Paid	OCT 29 1956 / MAY 31 1956	721		40		40							
6		155						3120	80		3210	6	2nd Half Paid / 1st Half Paid	OCT 11 1956 / MAY 31 1956	14346		1605		1605							RD Under Protest
7		H 46						928			928	7	2nd Half Paid / 1st Half Paid	OCT 2 1956 / MAY 31 1956	14646 / 721		464		464							
8		107						2160	56		2216	8	2nd Half Paid / 1st Half Paid	OCT 11 1956 / MAY 31 1956	14646		1108		1108							Paid Under Protest
9		133						2686	68		2754	9	2nd Half Paid / 1st Half Paid	OCT 11 1956 / MAY 31 1956	14646 / 14246		1377		1377							Paid Under Protest
10	SOLD FOR TAXES	67						125	34		1386	10											1386			
11												11														
12												12														
13												13														
14												14														
15		40						808	20		828	15	PAID IN FULL	MAY 17 1956	6651		828									
16		H 256						5308			5308	16	PAID IN FULL	MAY 31 1956	6490		5308									
17		H 32						646			646	17	PAID IN FULL	MAY 31 1956			646									
18	SOLD FOR TAXES	83						1676	42		1718	18											1718			
19		H 182						3674			3674	19	PAID IN FULL	SEP 8 1956	15930				3674	110						
20												20														
		H 1056 / 756 / 181						36582	388		36970					1386	20719		11761				3104			

Assessment Roll and Tax List of Real Property in the Town of Shingobee, Cass County, Minnesota, for Taxes for the Year 1955.

Form 5CD (15) WILLIAM-DRYDEN COMPANY, MINNEAPOLIS

*Indicate Type of Property: R-Residential, C-Commercial, I-Industrial, U-Utility, F-Farm

	IN WHOSE NAME ASSESSED	TO WHOM TRANSFERRED	DESCRIPTION OF PROPERTY: SUBDIVISION	Sec. or Lot	Town or Block	Rng	Number of Acres of Land: Acres	100ths	No. School District	Indicate Home Stead Tax or No	Indicate Agricultural Tax or No	*Indicate Type of Property	TRUE AND FULL VALUATIONS: LAND Exclusive of Structures and Improvements (Dollars)	BUILDINGS and Other Structures (Dollars)	MACHINERY Permanently Attached to Real Estate (Dollars)	TOTAL True and Full Value (Dollars)	ASSESSED VALUATIONS: RURAL: Homestead Up to $1,000 20% (Dollars)	RURAL: Over $4,000 and Non-Homestead 33⅓% (Dollars)	ALL OTHER: Homestead Up to $1,000 25% (Dollars)	ALL OTHER: Over $4,000 and Non-Homestead 40% (Dollars)	MACHINERY Permanently Attached to Real Estate 33⅓% (Dollars)	TOTAL ASSESSED VALUE (Dollars)	Total Amount Value as Equalized by the Board of Review (Dollars)	FINAL EQUALIZED VALUE (Dollars)
1	Lewis A. + Nettie J. Becker		S½ of SW¼ of SE¼ less rec.				21.72	31	14		5	Yes												
2	L.A. Becker		3 rds along E. line of S½ of SW¼ of SE¼						1			No												
3			SW¼ of NE¼																					
4	John Hanson		All of Lot 1 lying SW of Rip						10			Yes												
5	Village of Walker		N 652' of S½ of SE¼ lying N 515.5' of W 100' of SE¼ of SE¼ (Rec. Comm.)									Exempt												
6	Marlow A. + Ruby B. Lifer		NW¼ of NW¼																					
7	Russell J. + Neva L. Homan		Part of Block 1 of Rip									No												
8	John H. + Anna G. Tremmell		Part of Lot 1 of Rip									"												
9	Earl E. + Dorothy E. Walter		Part of Lot 1 of Rip									"												
10	Village of Walker		N 515.5' of E 200' of S½ of SE¼ (County)									Exempt												
11	Wright J. + Josephine W. Patterson		W 100' of N 652' of S½ of SE¼ (Rec. Rip 1st Add)																					
12			NW¼ of SW¼																					
13			SW¼ of SW¼																					
14	Vandelin + Agnes Vinkert		S 200' of N 760' of E 200' of SE¼ of SE¼ (Rec. Rip 1st Add)						10			Yes												
15	" " "		50' x 100' of S½ of S½ of NE¼						10			"												
16			NE¼ of SE¼																					
17			NW¼ of SE¼																					
18			SW¼ of SE¼																					
19			SE¼ of SE¼																					
20	Earl E. + Dorothy E. Walter		W 165' of E 515.5' of Lot 1, N of Rip				31	40																

Cass County, Minnesota, for Taxes for the Year 1955.

	SOLD FOR TAXES	VALUATIONS BY SCHOOL DISTRICTS AS EQUALIZED BY DEPARTMENT OF TAXATION: District No. Rate ... Mills	District No. Rate ... Mills	District No. Rate ... Mills	District No. Rate ... Mills	District No. Rate ... Mills	District No. Rate ... Mills	Tax including State Homestead ... Mills	State Tax on Non-Homestead 5.17 ... Mills	SPECIAL TAXES	TOTAL TAXES	PAID	WHEN PAID Month Day Year	Number of Receipt	March Settlement 1956	June Settlement 1956	Penalty	November Settlement 1956	Penalty	Collections to First Monday in January 1957	Penalty	Delinquent on First Monday in January 1957	Penalty	Total Delinquent Tax and Penalty	REMARKS
		Dollars	Dollars	Dollars	Dollars	Dollars	Dollars	$ cts.	$ cts.	$ cts.	$ cts.				$ cts.	$ cts.	$ cts.	$ cts.	$ cts.	$ cts.	$ cts.	$ cts.	$ cts.	$ cts.	
1		H 146						29.48			29.48	PAID IN FULL	MAY 9 1956	5497		31.56									
2		10						2.02	06		2.08	PAID IN FULL	MAY 9 1956												
3												2nd Half Paid 1st half	OCT 29 1956 MAY 31 1956	16695 7210		24.22		2.42							
4		H 24						4.84			4.84														
5																									
6																									
7		367						74.08	1.90		75.98	PAID IN FULL	MAY 31 1956	8373		75.98									
8		317						64.00	1.64		65.64	PAID IN FULL	MAY 28 1956	6816		65.65									
9																									
10																									
11																									
12																									
13												2nd Half Paid	OCT 22 1956												
14		H 99						19.98			19.98	1st Half Paid	MAY 28 1956	6501		11.00		11.00							
15		H 10						2.02			2.02	2nd Half Paid 1st Half Paid	OCT 22 1956 MAY 22 1956	15002											
16																									
17																									
18																									
19																									
20		H 279 694 973						196.42	3.60		200.02					186.60		13.42							

Sunrise Beach | Shingobee Island | Chippewa Point | Pokegama Springs | Pokegama Outlet | Pokegama Lake

Assessment Roll and Tax List of Real Property in the Town of Hunters, Cass County, Minnesota, for Taxes for the Year 1955.

Form 5CD (55) WILLIS-DUFF COMPANY, MINNEAPOLIS

*Indicate Type of Property: R - Residential, C - Commercial, I - Industrial, U - Utility, F - Farm

In Whose Name Assessed	To Whom Transferred	Description of Property: Subdivision	Sec. or Lot	Town or Block	Rng	Number of Acres of Land: Acres	100ths	No. School District	Indicate Homestead Yes or No	Indicate Agricultural Land Yes or No	* Indicate Type of Property	True and Full Valuations: Land Exclusive of Structures and Improvements	Buildings and Other Structures	Machinery Permanently Attached to Real Estate	Total True and Full Value	Assessed Valuations: Rural: Homestead Up to $4,000 20%	Rural: Over $4,000 and Non-Homestead 33⅓%	All Other: Homestead Up to $4,000 25%	All Other: Over $4,000 and Non-Homestead 40%	Machinery Permanently Attached to Real Estate 33⅓%	Total Assessed Value	Total Assessed Value as Equalized by the Board of Review	Final Equalized Value
						Acres	100ths					Dollars	Dollars	Dollars	Dollars	Dollars	Dollars	Dollars	Dollars	Dollars	Dollars	Dollars	Dollars
Augusta D. Peter & Valuing		Lot 2 Sec of Rly.	22	142	31	21		5	Yes	Yes													
		NW¼ of NE¼																					
		SW¼ of NE¼																					
		SE¼ of NE¼																					
		NE¼ of NW¼																					
		NW¼ of NW¼																					
		SW¼ of NW¼																					
Horace D. Reigle, Adm. C.T.A. Estate of John S. Cordner, Jr.		5 acres of Lot 3 S of Z.N. Rly.																					
		SE¼ of NW¼ N of Rly.				5			No	No													
Roy E. & Beatrice Gardner		10 acres of Lot 3 and SW¼ SW¼ less 1 ac. to Sup. Dist. #92 less 1 ac. to Sup. Dist. #92 and school				7.650			"	Yes													
		NE¼ of SW¼																					
		NW¼ of SW¼																					
Harry A. Hyde (Deceased)																							
D.E. Wakefield		Lot 1 less .17 ac Rly.																					
		SW¼ of SW¼				35.06			No	No													
Leslie & Irene Gardner		1 ac. off Lot 3 of SW¼ SW¼				1			Yes	Yes													
		SE¼ of SW¼																					
Horace D. Reigle, Adm. C.T.A. Estate of John S. Cordner, Jr.		Lot 2 outside village of																					
		NW¼ of SW¼ less part of Rly.				21			No	Yes													
" " "		1 ac. off E. side of Lot 3																					
		NW¼ of SE¼				1			"	No													
D.E. Gipson Lumber Co.		1 ac. of Lot 3																					
		SW¼ of SE¼				1			"	Yes													
" " "		2 ac. of Lot 3																					
		SE¼ of SE¼				2.50			"	Yes													
						94.06																	

Cass County, Minnesota, for Taxes for the Year 1955.

	Sold for Taxes	Valuations by School Districts as Equalized by Department of Taxation: District No. ..... Rate ..... Mills	District No. 5.4 Rate ..... Mills	District No. 4 Rate ..... Mills	District No. ..... Rate ..... Mills	District No. ..... Rate ..... Mills	Tax including State Homestead 5 Mills	State Tax on Non-Homestead 5.17 Mills	Special Taxes	Total Taxes	Paid	When Paid	Number of Receipt	March Settlement 1956	June Settlement 1956	Penalty	November Settlement 1956	Penalty	Collections to First Monday in January 1957	Penalty	Delinquent on First Monday in January 1957	Penalty	Total Delinquent Tax and Penalty	Remarks
		Dollars	Dollars	Dollars	Dollars	Dollars	$ cts.	$ cts.	$ cts.	$ cts.		Month Day Year		$ cts.	$ cts.	$ cts.	$ cts.	$ cts.	$ cts.	$ cts.	$ cts.	$ cts.		
1		H 229					4.24			4.24	2nd Half Paid	OCT 31 1956	16289		2.12		2.12							
											1st Half Paid	MAY 31 1956	13399											
2																								
3																								
4																								
5																								
6																								
7																								
8																								
9			25		56	12		5.80			2nd Half Paid	OCT 31 1956	16271		2.90		2.90							
											1st Half Paid	MAY 31 1956	12503											
10		300			60.56	1.56		62.12													62.12	6.83		
11																								
12																								
13			175		39.70	.90		40.60			PAID IN FULL	MAY 31 1956	11421		40.60									
14		353			71.26	1.82		73.08			PAID IN FULL	MAY 29 1956	6128		73.08									
15																								
16		542			109.42	2.80		112.22			2nd Half Paid	OCT 31 1956	16271		56.11		56.11							
											1st Half Paid	MAY 31 1956	12503											
17			17		3.86	.08		3.94			2nd Half Paid	OCT 31 1956			1.97		1.97							
											1st Half Paid	MAY 31 1956												
18			550		124.78	2.84		127.62			2nd Half Paid	OCT 31 1956	12559		98.62		98.62							
											1st Half Paid	MAY 31 1956	15465											
19			300		68.06	1.56		69.62			2nd Half Paid	OCT 31 1956												
											1st Half Paid	MAY 31 1956												
20																								
		N 229		229	287.48										29.60		17.72				6.12			
		1.93	1067	2262	214.05	11.68		541.24																
		1424		2491	529.56																			

Sunrise Beach | Shingobee Island | Chippewa Point | Rabbecca Springs | Pillsbury | Jack Pine Lake | Lake Pokegama | Cohasset

Assessment Roll and Tax List of Real Property in the Town of Shingobee, Cass County, Minnesota, for Taxes for the Year 1955.

*Indicate Type of Property: R-Residential, C-Commercial, I-Industrial, U-Utility, F-Farm

Form 5CD (35) MILLER-DATA COMPANY, MINNEAPOLIS

	IN WHOSE NAME ASSESSED	TO WHOM TRANSFERRED	DESCRIPTION OF PROPERTY: SUBDIVISION	Sec. or Lot	Town or Block	Rng	Number of Acres of Land: Acres	100ths	No. School District	Indicate Homestead Tax w. Ha	Indicate Agricultural Tax w. Ag	Indicate Type of Property	TRUE AND FULL VALUATIONS: LAND Exclusive of Structures and Improvements	BUILDINGS and Other Structures	MACHINERY Permanently Attached to Real Estate	TOTAL True and Full Value	ASSESSED VALUATIONS: RURAL: Homestead Up to $4,000 20%	Over $4,000 and Non-Homestead 33⅓%	ALL OTHER: Homestead Up to $4,000 25%	Over $4,000 and Non-Homestead 40%	MACHINERY Permanently Attached to Real Estate 33⅓%	TOTAL ASSESSED VALUE	Total Assessed Value as Equalized by the Board of Review	FINAL EQUALIZED VALUE
							Acres	100ths					Dollars	Dollars	Dollars	Dollars	Dollars	Dollars	Dollars	Dollars	Dollars	Dollars	Dollars	Dollars
1	Edward Howard Musel		About 3 acres of Lot 3 NE¼ of NE¼	22	142	31	3		5	No	Yes													
2	Arthur A + Alpha J. Larson		Part of Lot 3 lying West of Hy. NW¼ of NE¼				7.07			"	"													
3	Roscoe Croff		15 acres of Lot 3 SW¼ of NE¼				15.0			Yes	"													
4	Eugene Louisa Harrington		4 acre of Lot 3 SE¼ of NE¼ less N. & Anderson				4			Yes	"													
5	Darrell L + Lois Hillberg		155' x 145' x 175' x 160' of Lot 4				1.50			"	"													
6	Alfred N + Edna M. Oakley		3 acres of Lot 3 (26 x 29 poles) NE¼ of NW¼				3			"	"													
7	Anna M + Richard Bennett		1/8 of Lot 3 NW¼ of NW¼				13			"	"													
8	Claude B + Leland Stow Gregory Boyle admr. of the Estate of John Andrews		Lot 4, Lot 1/4 of Lot 4, East Fieldsburgh Addn. (Lot 4, East 167' x 160' x 140' x 97' x 145' x 175' x 160')				29			"	"													
9			Lot 1 SE¼ of NW¼ less of Lot 1				1.50			No	"													
10	Earl + Beulah Hagen		167' x 160' x 140' x 147' of Lot 1/4 of Lot 4 (in Lot 4)				27			Yes	"													
11	Victor D. + Ruth R. Mattson		150' x 350' Part of Lot 1 SW¼ of NW¼				1.50			No	"													
12	John F + Alvena A. Hartman		N½ of 4½ acres of Lot 1 SW¼ of NW¼				2.25			"	"													
13	Clarence Hector		S½ of 4½ acres of Lot 1 SW¼ of NW¼				2.25			"	"													
14	Walter R + Viola E. Worcester		Com. 335' N. of NE cor. of Lot 3 S 200' W 303' along centerline of Hy. 371, N. 335' to N. line of Lot 9, to the beginning				1.50			Yes	"													
15	Ind. School Dist. #5		500' of SE¼ of SE¼				Exempt																	
16	Village of Walker		1½ acres of SE¼ of SE¼ exc. sold NW¼ of SE¼				Exempt																	
17	Raymond M + Mary Louise Bright		90' x 140' of SE¼ of SE¼ SW¼ of SE¼				See Ne																	
18	Edmund G + Helen Hector		90' x 145' of SE¼ of SE¼ SW¼ of SE¼				"																	
19			SE¼ of SE¼																					
20	E. L. Rogers		1 acre of Lot 3				1																	
	Guy Kirby Anderson		Part of Lot 3				31.06																	

	SOLD FOR TAXES	VALUATIONS BY SCHOOL DISTRICTS AS EQUALIZED BY DEPARTMENT OF TAXATION: District No. 54 Rate 9 Mills	District No. Rate Mills	District No. Rate Mills	District No. Rate Mills	District No. Rate Mills	Tax including State Homestead Mills	State Tax on Non-Homestead 5.17 Mills	SPECIAL TAXES	TOTAL TAXES		PAID	WHEN PAID Month Day Year	Number of Receipt	March Settlement 1956	June Settlement 1956	Penalty	November Settlement 1956	Penalty	Collections to First Monday in January 1957	Penalty	Delinquent as First Monday in January 1957	Total Delinquent Tax and Penalty	REMARKS
		Dollars	Dollars	Dollars	Dollars	Dollars	$ cts.	$ cts.	$ cts.	$ cts.					$ cts.	$ cts.	$ cts.	$ cts.	$ cts.	$ cts.	$ cts.	$ cts.	$ cts.	
1		90					18.16	.46		18.62	1	2nd Half Paid 1st Half Paid	OCT 31 1956 MAY 31 1956	12290 12544		9.31		9.31						
2		117					23.62	.60		24.22	2	PAID IN FULL	DEC 28 1956	16668						24.22				
3		H 120					24.22			24.22	3	PAID IN FULL	MAY 24 1956	6740		24.22								
4		H 184					37.14			37.14	4	PAID IN FULL	MAY 22 1956	6713		37.14								
5		H 135					27.26			27.26	5	PAID IN FULL	APR 6 1956	4765		27.26								
6		H 9					1.82			1.82	6	PAID IN FULL	MAY 31 1956	6900		1.82								
7		H 52					10.50			10.50	7	2nd Half Paid 1st Half Paid	OCT 25 1956 MAY 25 1956	14682 6221		5.25		5.25						
8		H 143					28.86			28.86	8	2nd Half Paid 1st Half Paid	OCT 27 1956 MAY 6 1956	13376 6913		14.43		14.43						
9		25					5.04	.12		5.16	9	2nd Half Paid 1st Half Paid	OCT 31 1956 MAY 31 1956	16271 12562		2.58		2.58						
10		H 115					23.22			23.22	10												2322	2564
11		154					31.08	.80		31.88	11	PAID IN FULL	FEB 20 1956	12494	31.88									
12	SOLD FOR TAXES	707					142.72	3.66		146.38	12	2nd Half Paid 1st Half Paid	OCT 31 1956 MAY 31 1956	16571 7529		73.19		73.19						
13		767					154.84	3.96		158.80	13	PAID IN FULL	MAY 31 1956	12465		158.80								
14	SOLD FOR TAXES	H 166					33.52			33.52	14	PAID IN FULL	DEC 3 1956	16572						33.52	2.68			
15											15													
16											16													
17											17													
18											18													
19											19													
20		20 H 924 1880 2804					7.04	.10		7.14	20	1st Half Paid	MAY 31 1956	7368		2.67								
							566.04	9.70		575.74					31.88	355.07		104.76		57.74		25.29		

Sunrise Beach | Shingobee Island | Chippewa Point | Robinson Springs | Quinney | Bay Lake Addn. to Cassville Island

Assessment Roll and Tax List of Real Property in the Town of Shingobee, Cass County, Minnesota, for Taxes for the Year 1955.

Form 3CD (55) BILLING-DAVIS COMPANY, MINNEAPOLIS

*Indicate Type of Property: R-Residential, C-Commercial, I-Industrial, U-Utility, F-Farm

	In Whose Name Assessed	To Whom Transferred	Description of Property: Subdivision	Sec. or Lot	Town or Block	Rng	Number of Acres of Land: Acres	100ths	No. School District	Indicate Homestead Tax or No	Indicate Agricultural Tax or No	Indicate Type of Property	True and Full Valuations: Land Exclusive of Structures and Improvements (Dollars)	Buildings and Other Structures (Dollars)	Machinery Permanently Attached to Real Estate (Dollars)	Total True and Full Value (Dollars)	Assessed Valuations: Rural: Homestead Up to $1,000 20% (Dollars)	Rural: Over $1,000 and Non-Homestead 33⅓% (Dollars)	All Other: Homestead Up to $1,000 25% (Dollars)	All Other: Over $1,000 and Non-Homestead 40% (Dollars)	Machinery Permanently Attached to Real Estate 33⅓% (Dollars)	Total Assessed Value (Dollars)	Total Assessed Value as Equalized by the Board of Review (Dollars)	Final Equalized Value (Dollars)
1	Edh Dobb		Lot 2 less platted & less 400'x400'+																					
2			Lot 10 less platted & less 400'x400'+																					
3			Begin + Lake Addition	33	142	31	25.20		5	76	76													
4			N ¼ of NE ¼																					
5	Richard J. + Frances M. Hartel		400'x400' of Lot 2																					
6			SW ¼ of NE ¼				83			76	"			Homestead 1955 in Town Record								193		
7			SE ¼ of NE ¼																					
8	Theodore Norgard		10 rds x 16 rds of Lot 2 less platted				100			76	"													
9			NE ¼ of NW ¼																					
10	Nels D. Olson		10 x 16 rods of Lot 2 less platted																					
11			NW ¼ of NW ¼				100			76	"													
12			SW ¼ of NW ¼																					
13			SE ¼ of NW ¼																					
14	John M. + Mary Mayer Long		18 acres of Lot 2				180			Yes	"													
15	Mary H. + Mary M. Mitchell		Part																					
16			NE ¼ of SW ¼																					
17			NW ¼ of SW ¼																					
18			SW ¼ of SW ¼																					
19			SE ¼ of SW ¼																					
20			NE ¼ of SE ¼																					
21			NW ¼ of SE ¼																					
22			SW ¼ of SE ¼																					
23			SE ¼ of SE ¼																					
24							29.63																	

	Sold for Taxes	Valuations by School Districts as Equalized by Department of Taxation: District No. / Rate ... Mills (Dollars)	District No. / Rate ... Mills (Dollars)	District No. / Rate ... Mills (Dollars)	Tax including State Homestead ... Mills ($ cts.)	State Tax on Non-Homestead 21 Mills ($ cts.)	Special Taxes ($ cts.)	Total Taxes ($ cts.)	Paid	When Paid: Month Day Year	Number of Receipt	March Settlement 1956 ($ cts.)	June Settlement 1956 ($ cts.)	Penalty	November Settlement 1956 ($ cts.)	Penalty	Collections to First Monday in January 1957 ($ cts.)	Penalty	Delinquent on First Monday in January 1957 ($ cts.)	Total Delinquent Tax and Penalty ($ cts.)	Remarks
1		125			28.36	64		29.00	PAID IN FULL	MAY 25 1956	6446		29.00								
2																					
3		H 193			43.78			43.78	PAID IN FULL	APR 17 1956	5735		43.78								
4																					
5	SOLD FOR TAXES	40			9.08	20		9.28											9.28		
6																					
7		60			13.62	32		13.94	1st Half Paid	MAY 31 1956	6482		6.97								Paid delinquent Rec 8774 6.97
8																					
9																					
10		H 366			83.04			83.07	2nd Half Paid / 1st Half Paid	OCT 31 1956 / MAY 31 1956	6272 / 6347		41.52		41.52						Paid on page 64 + 2 by Collector #3793 and check #6960
11																					
12																					
13																					
14																					
15																					
16																					
17																					
18																					
19																					
20																					
21		H 559			177.88	1.16		179.04					121.27		41.52				16.25		
22		335																			
23		784																			
24																					

Sunrise Beach | Shingobee Island | Chippewa Point | Roberson Springs | Quinway | Lake Jos | Ashin | Pe Tagagie | Cobb

Assessment Roll and Tax List of Real Property in the Town of Shingobee, Cass County, Minnesota, for Taxes for the Year 1955.

*Indicate Type of Property: R - Residential, C - Commercial, I - Industrial, U - Utility, F - Farm

Form 3CD (35) BILLER-BATE DIGEST, MINNEAPOLIS

In Whose Name Assessed	To Whom Transferred		Description of Property: Subdivision	Sec. or Lot	Town or Block	Rng	Number of Acres of Land: Acres	100ths	No. School District	Indicate Homestead Tax w. Ha	Indicate Agricultural Tax w. Ha	* Indicate Type of Property	True and Full Valuations: Land Exclusive of Structures and Improvements	Buildings and Other Structures	Machinery Permanently Attached to Real Estate	Total True and Full Value	Assessed Valuations: Rural: Homestead Up to $1,000 20%	Rural: Over $1,000 and Non-Homestead 33⅓%	All Other: Homestead Up to $1,000 25%	All Other: Over $1,000 and Non-Homestead 40%	All Other: Machinery Permanently Attached to Real Estate 33⅓%	Total Assessed Value	Final Equalized Value
													Dollars	Dollars	Dollars	Dollars	Dollars	Dollars	Dollars	Dollars	Dollars	Dollars	Dollars
Ethel L. Peterson		1	S½ of Lots 5 ~~NE¼ of NE¼~~	24	142	31	25.50		5	No	Yes												
		2	NW¼ of NE¼																				
		3	SW¼ of NE¼																				
		4	SE¼ of NE¼																				
U. S. of America (on trust for Mamie Shippewa Indian)		5	Lot 7																				
		6	NE¼ of NW¼																				
		7	NW¼ of NW¼																				
		8	SW¼ of NW¼																				
		9	SE¼ of NW¼																				
		10																					
		11	NE¼ of SW¼																				
		12	NW¼ of SW¼																				
		13	SW¼ of SW¼																				
		14	SE¼ of SW¼																				
		15																					
		16	NE¼ of SE¼																				
		17	NW¼ of SE¼																				
		18	SW¼ of SE¼																				
		19	SE¼ of SE¼																				
		20					25.50																

Valuations by School Districts as Equalized by Department of Taxation

Sold for Taxes	District No. ..... Rate ..... Mills	District No. 2.54 Rate 4.8 Mills	District No. ..... Rate ..... Mills	District No. ..... Rate ..... Mills	District No. ..... Rate ..... Mills	District No. ..... Rate ..... Mills	Tax including State Homestead ..... Mills	State Tax on Non-Homestead 5.17 Mills	Special Taxes	Total Taxes		Paid	When Paid	Number of Receipt	March Settlement 1956	June Settlement 1956	Penalty	November Settlement 1956	Penalty	Collections to First Monday in January 1957	Penalty	Delinquent on First Monday in January 1957	Penalty	Total Delinquent Tax and Penalty	Remarks
	Dollars	Dollars	Dollars	Dollars	Dollars	Dollars	$ cts.	$ cts.	$ cts.	$ cts.			Month Day Year		$ cts.	$ cts.	$ cts.	$ cts.	$ cts.	$ cts.	$ cts.	$ cts.	$ cts.	$ cts.	
		125					25.24	.64		25.88	1	2nd Half Paid 1st Half Paid	OCT 31 1956 MAY 31 1956	15700 13402		12.94		12.94							
											2														
											3														
											4														
											5														
											6														
											7														
											8														
											9														
											10														
											11														
											12														
											13														
											14														
											15														
											16														
											17														
											18														
											19														
											20														
		125					25.24	.64		25.88						12.94		12.94							

Sunrise Beach | Shingobee Island | Shingobee Point | Jackson Springs | Railway | Back to Page 1 | Back to Index

Assessment Roll and Tax List of Real Property in the Town of Shingobee, Cass County, Minnesota, for Taxes for the Year 1955.

Form 5CD (35) MILLS-DAVIS COMPANY, DUBUQUE, IA

*Indicate Type of Property: R-Residential, C-Commercial, I-Industrial, U-Utility, F-Farm

	IN WHOSE NAME ASSESSED	TO WHOM TRANSFERRED	DESCRIPTION OF PROPERTY: SUBDIVISION	Sec. or Lot	Town or Block	Rng	Number of Acres of Land (Acres / 100ths)	No. School District	Indicate Homestead Tax or No	Indicate Agricultural Tax or No	*Indicate Type of Property	TRUE AND FULL VALUATIONS: LAND Exclusive of Structures and Improvements (Dollars)	BUILDINGS and Other Structures (Dollars)	MACHINERY Permanently Attached to Real Estate (Dollars)	TOTAL True and Full Value (Dollars)	ASSESSED VALUATIONS: RURAL: Homestead Up to $1,000 20% (Dollars)	RURAL: Over $1,000 and Non-Homestead 33⅓% (Dollars)	ALL OTHER: Homestead Up to $1,000 25% (Dollars)	ALL OTHER: Over $1,000 and Non-Homestead 40% (Dollars)	MACHINERY Permanently Attached to Real Estate 33⅓% (Dollars)	TOTAL ASSESSED VALUE (Dollars)	Total Assessed Value as Equalized by the Board of Review (Dollars)	FINAL EQUALIZED VALUE (Dollars)
1	Regina & John Otto Neustadt		W½ of Lot 2 NE¼ of NE¼	25	142	31	25.25	5	No	Yes													
2			NW¼ of NE¼																				
3			SW¼ of NE¼																				
4			SE¼ of NE¼																				
5	Ethel L. Peterson		Lot 6				10.40		No	"													
6			NE¼ of NW¼																				
7			NW¼ of NW¼																				
8			SW¼ of NW¼																				
9			SE¼ of NW¼																				
10																							
11	Regina & John Otto Neustadt		NE¼ of SW¼ Lot 3				16		No	"													
12			NW¼ of SW¼																				
13			SW¼ of SW¼																				
14	Pearl Hinds		SE¼ of SW¼ Lot 4				17.60		"	"													
15																							
16	State of Minnesota		NE¼ of SE¼																				
17	State of Minnesota		Lot 4 less Plat of Shingobee Point NW¼ of SE¼																				
18	Chris L. Kessler		Lot 5 less Plat of Shingobee Point SW¼ of SE¼ less 5.8 acres				40		No	Yes	No												
19	" "		SE¼ of SE¼				40		Yes	Yes													
20	Vernon McReavy		5.8 acres of Lot 5				5.80		No	"													
							159.55																

	SOLD FOR TAXES	VALUATIONS BY SCHOOL DISTRICTS AS EQUALIZED BY DEPARTMENT OF TAXATION: District No. 2 Rate 27 Mills	District No. 4 Rate 28 Mills	District No. 5 Rate 27 Mills	District No. 6 Rate 27 Mills	District No. 7 Rate 27 Mills	District No. 8 Rate 27 Mills	Tax including State Homestead Mills	State Tax on Non-Homestead 5.7 Mills	SPECIAL TAXES	TOTAL TAXES	PAID	WHEN PAID (Month Day Year)	Number of Receipt	March Settlement 1956	June Settlement 1956	Penalty	November Settlement 1956	Penalty	Collections to First Monday in January 1957	Penalty	Delinquent on First Monday in January 1957	Penalty	Total Delinquent Tax and Penalty	REMARKS
		Dollars	Dollars	Dollars	Dollars	Dollars	Dollars	$ cts.	$ cts.	$ cts.	$ cts.				$ cts.	$ cts.	$ cts.	$ cts.	$ cts.	$ cts.	$ cts.	$ cts.	$ cts.	$ cts.	
1		125						25.74	64		25.38	PAID IN FULL	MAY 31 1956	12558		25.38									
2																									
3																									
4																									
5		50						1.010	26		10.36	2nd Half Paid 1st Half Paid	OCT 31 1956 MAY 31 1956	15706 12412		5.18		5.18							
6																									
7																									
8																									
9																									
10																									
11		80						1.616	47		16.58	PAID IN FULL	MAY 31 1956	12558		16.58									
12																									
13																									
14		95						1.918	50		19.68	PAID IN FULL	MAY 31 1956	7066		19.68									
15																									
16																									
17																									
18				H 176 167				8.226	86		83.22	PAID IN FULL	MAY 25 1956	6219		83.22									
19		H 45						908			908	PAID IN FULL	MAY 25 1956			908									
20		67						1352	34		13.86	PAID IN FULL	MAY 31 1956	12533		13.86									
		H 45		H 176	241			9328								173.48		5.19							
		417		167	584			8436	302		178.66														
		462		343	825			17764																	

Sunrise Beach | Shingobee Island | Chippewa Point | Sebacorn Springs | Gilbray | Bailey Lake Addition to Shingobee Island

Assessment Roll and Tax List of Real Property in the Town of Shingobee, Cass County, Minnesota, for Taxes for the Year 1955.

Form 3CD (35) WILLIS-GATES COMPANY, MINNEAPOLIS

*Indicate Type of Property: R - Residential, C - Commercial, I - Industrial, U - Utility, F - Farm

In Whose Name Assessed	To Whom Transferred	Description of Property: Subdivision	Sec. or Lot	Town or Block	Rng	Number of Acres of Land: Acres	100ths	No. School District	Indicate Type of Real Estate	Indicate Type of Personal Property	True and Full Valuations: Land Exclusive of Structures and Improvements (Dollars)	Buildings and Other Structures (Dollars)	Machinery Permanently Attached to Real Estate (Dollars)	Total True and Full Value (Dollars)	Assessed Valuations: Rural: Homestead Up to $4,000 20% (Dollars)	Rural: Over $4,000 and Non-Homestead 33⅓% (Dollars)	All Other: Homestead Up to $4,000 25% (Dollars)	All Other: Over $4,000 and Non-Homestead 40% (Dollars)	Machinery Permanently Attached to Real Estate 33⅓% (Dollars)	Total Assessed Value (Dollars)	Final Equalized Value (Dollars)
Russell + Ruby Cooper		1 1.7 acres of Lot 4		26	142	31	1.7	5	farm	farm											
Ella Fisher + Clarence A. Johnson		all undivided portion of Lot 4 lying E. of Hwy. 371 & S. of Lot 4 & S. of Lot 4 & S. of Lot 4

Assessment Roll and Tax List of Real Property in the Town of Shingobee, Cass County, Minnesota, for Taxes for the Year 1955.

Form 3CD (53): BILLS-BUTE COMPANY, MINNEAPOLIS

*Indicate Type of Property: R-Residential, C-Commercial, I-Industrial, U-Utility, F-Farm

	IN WHOSE NAME ASSESSED	TO WHOM TRANSFERRED	DESCRIPTION OF PROPERTY: SUBDIVISION	Sec. or Lot	Town or Block	Reg	Number of Acres of Land: Acres	100ths	No. School District	Indicate Homestead Yes or No	Indicate Agricultural Yes or No	*Indicate Type of Property	TRUE AND FULL VALUATIONS: LAND Exclusive of Structures and Improvements	BUILDINGS and Other Structures	MACHINERY Permanently Attached to Real Estate	TOTAL True and Full Value	ASSESSED VALUATIONS: RURAL: Homestead Up to $4,000 20%	RURAL: Over $4,000 and Non-Homestead 33⅓%	ALL OTHER: Homestead Up to $4,000 25%	ALL OTHER: Over $4,000 and Non-Homestead 40%	MACHINERY Permanently Attached to Real Estate 33⅓%	TOTAL ASSESSED VALUATION	Total Assessed Value Equalized by Equalization Board of Review	FINAL EQUALIZED VALUE
							Acres	100ths					Dollars	Dollars	Dollars	Dollars	Dollars	Dollars	Dollars	Dollars	Dollars	Dollars	Dollars	Dollars
	Harold Fisher		W½ of part of Lot 1 lying E of R.R.						5	no	yes													
1			SE¼ of NE¼			Rg 26	142.21																	
	A. R. Meland		Part of West ½ of Lot 1 lying																					
2			NW¼ of NE¼ Tract 1 B42				46			"	"													
	L. J. Savard	Sidney	2 acres of Lot 2																					
		Dally	SW¼ of NE¼				220			no	no													
	" "		2.8 acres of Lot 1 Block 6																					
			SE¼ of NE¼				280			"	"													
	Henry John & Gladys Ella Le Mieux		First part of N.645' of W.500' of							no	yes	yes												
			Lot 1 lying N of C.&N.W. Ry. has been sold																					
	~~Louisa C. Ogden School~~		~~Part of Lot 1 lying N of Ry. NE of Ry~~							no	"													
6			NW¼ of NW¼																					
	R. B. Larson		Part of Lot 1																					
7			NW¼ of NW¼							"	"													
8			SW¼ of NW¼																					
9			SE¼ of NW¼																					
	Donald D. & Esther M. Thomas		Part of Lot 3							no	no													
10										yes	no													
11			NE¼ of SW¼																					
12	Sidney Fisher, et al		NW¼ of SW¼ E of Hwy																					
13	Oscar A. & Katherine M. Larson		SW¼ of SW¼ Part of Lot 3																					
14			SE¼ of SW¼																					
15	Henry & Gladys Le Mieux		Part of Lot 3																					
	" "		E of Lot 3																					
16			NE¼ of SE¼																					
17			NW¼ of SE¼																					
	James R. & Amanda Chenley		Part of Lot 3 Block 6																					
18			SW¼ of SE¼																					
19			SE¼ of SE¼																					
	Richard G. & Michael J. Johnson		Part of Lot 3																					
20			No. 165' of Lo. 500' of Block Lot 3				5.96																	

	SOLD FOR TAXES	VALUATIONS BY SCHOOL DISTRICTS AS EQUALIZED BY DEPARTMENT OF TAXATION: District No. 34 Rate 29 Mills	District No. Rate Mills	District No. Rate Mills	District No. Rate Mills	District No. Rate Mills	Tax including State Homestead	State Tax on Non-Homestead 5.17 Mills	SPECIAL TAXES	TOTAL TAXES		PAID	WHEN PAID: Month Day Year	Number of Receipt	March Settlement 1956	June Settlement 1956	Penalty	November Settlement 1956	Penalty	Collections to First Monday in January 1957	Penalty	Delinquent on First Monday in January 1957	Penalty	Total Delinquent Tax and Penalty	REMARKS
		Dollars	Dollars	Dollars	Dollars	Dollars	Dollars	$ cts.	$ cts.	$ cts.					$ cts.	$ cts.	$ cts.	$ cts.	$ cts.	$ cts.	$ cts.	$ cts.	$ cts.	$ cts.	
1		34					686	18		704	1	PAID IN FULL	MAY 31 1956	7233		704									
2		25					504	12		516	2	PAID IN FULL	JUL 24 1956	10640				516	10						
3	SOLD FOR TAXES			67			1520	34		1554	3	PAID IN FULL	OCT 31 1956	14935				1554							
4	SOLD FOR TAXES			674	Abate		15482	346		15828	4	PAID IN FULL	OCT 31 1956	14935				15828							Per. int 88.88 abated
				1054	#6883		24244			24544		2nd Half Paid	SEP 7 1956	13910											
5		100 / 184					5734	96		5830	5	1st Half Paid	MAY 31 1956	12474		29.15		29.15							
6	SOLD FOR TAXES	20					404	10		414	6	PAID IN FULL	OCT 16 1956	14537				414	15						
7	SOLD FOR TAXES	176					3554	90		3644	7	PAID IN FULL	MAY 31 1956	121		36.44									
8											8														
9											9														
10				130 / 480			13840	248		14088	10	2nd Half Paid / 1st Half Paid	OCT 16 1956 / MAY 31 1956	14542 / 12480		70.44		70.44							
11											11														
12											12														
13											13														
14											14														
15											15														
16											16														
17											17														
18											18														
19											19														
20											20														
		100	130	280			10882																		
		439	604	2043			31342	1054		51278						14307		28089							88.88
		539	734	2323			50224																		

Sunrise Beach | Shingobee Island | Chippewa Point | Roberson Springs | Pelican Lake | Jack Pine Village | Adkin Lodge Camp

Assessment Roll and Tax List of Real Property in the Town of Shingobee, Cass County, Minnesota, for Taxes for the Year 1955.

Form 3CD (55) [illegible]

*Indicate Type of Property: R - Residential, C - Commercial, I - Industrial, U - Utility, F - Farm

		Description of Property						True and Full Valuations				Assessed Valuations							
In Whose Name Assessed	To Whom Transferred		Subdivision	Sec. or Lot	Town or Block	Rng.	Number of Acres of Land	No. School District	Indicate Homestead Yes or No	Indicate Agricultural Yes or No	Indicate Type of Property	Land Exclusive of Structures and Improvements	Buildings and Other Structures	Machinery Permanently Attached to Real Estate	Total True and Full Value	Rural: Homestead Up to $4,000 20%	Rural: Over $4,000 and Non-Homestead 33⅓%	All Other: Homestead Up to $4,000 25%	All Other: Over $4,000 and Non-Homestead 40%	Machinery Permanently Attached to Real Estate 33⅓%	Total Assessed Value	Final Equalized Value
							Acres / 100ths					Dollars	Dollars	Dollars	Dollars	Dollars	Dollars	Dollars	Dollars	Dollars	Dollars	Dollars
U. S. of America		1	NE¼ of NE¼				27.42 21		5													
		2	NW¼ of NE¼																			
		3	SW¼ of NE¼																			
		4	SE¼ of NE¼																			
		5																				
Village of Walker		6	S 1/2 of N 1/2 of NE¼ of NE¼							Exempt												
Dorothy Fluke		7	25 rods of Lot 4 S of road NW¼ of NW¼				3.45			Yes	Res											
Julia I. Gamble		8	25 rods of Lot 4 S " " SW¼ of NW¼				3.45			"	"											
J. C. Jewell		9	~~Lot 4 less 3 acs SE¼ of NW¼~~				23.08			"	"											
		10																				
		11	NE¼ of SW¼																			
Julia I. Gamble		12	E 20 acres of Lot 4 of Lot less 2 acres NW¼ of SW¼				17			Yes	"											
H. R. Fluke		13	3 acres of Lot 4 S of Elwell Rd NW¼ of SW¼ less .75 ac				2.25			No	"											
Minn. Power & Light		14	200' x 80' SE of Road of Lot 4 SE¼ of SW¼				.45			"	No											
Village of Walker		15	N 1/2 of S 1/2 of NE¼							Exempt												
Carl E. & Minna I. Stadland		16	NE¼ of SE¼ Lot 7 less 2.48 ac				26.53			Yes	Res											
" " "		17	NW¼ of SE¼ Lot 6 less 1.5 ac				15.15			No	"											
Dorothy Fluke		18	NE¼ of SW¼ less 1 ac SW¼ of SE¼				19.50			Yes	Res											
Carl E. & Minna I. Stadland, Ewell A. & Edna M. Rice, ½ int., Michael J. & Clarice C. Ettstong		19	S.48 ac of Lot 7 SE¼ of SE¼																			
		20	1.2 acs of Lot 6 Lot 6																			
			(continued on next page)				111.73															

	Sold for Taxes	Valuations by School Districts as Equalized by Department of Taxation: District No. 5, Rate .88 Mills	District No. 14, Rate .5 Mills	District No. ..., Rate ..... Mills	District No. ..., Rate ..... Mills	Tax including State Homestead ..... Mills	State Tax on Non-Homestead 5.17 ..... Mills	Special Taxes	Total Taxes		Paid	When Paid (Month Day Year)	Number of Receipt	March Settlement 1956	June Settlement 1956	Penalty	November Settlement 1956	Penalty	Collections to First Monday in January 1957	Penalty	Delinquent on First Monday in January 1957	Penalty	Total Delinquent Tax and Penalty	Remarks
		Dollars	Dollars	Dollars	Dollars	Dollars	$ cts.	$ cts.	$ cts.					$ cts.	$ cts.	$ cts.	$ cts.	$ cts.	$ cts.	$ cts.	$ cts.	$ cts.	$ cts.	
1										1														
2										2														
3										3														
4										4														
5										5														
6										6														
7		H 245				49.46			49.46	7	1st Half Paid	MAY 20 1956	6577		24.73						24.73	27.20		
8		H 30				6.06			6.06	8	2nd Half Paid 1st Half Paid	AUG 6 1956 MAY 31 1956	8453 7522		3.03		3.03							
9		H 184				37.14			37.14	9	2nd Half Paid 1st Half Paid	OCT 20 1956 MAY 31 1956	9372 7523		18.57		18.57							
10										10														
11										11														
12		H 859				173.42			173.42	12	2nd Half Paid 1st Half Paid	AUG 6 1956 MAY 31 1956	8453 7522		86.71		86.71							
13		H 10				2.02			2.02	13	PAID IN FULL	MAY 20 1956	6576		2.02									
14			3947		2040	84.82			915.22	14	2nd Half Paid 1st Half Paid	OCT 3 1956 MAY 31 1956	9049 7523		457.61		457.61							
15										15														
16		H 52				10.50			10.50	16	2nd Half Paid 1st Half Paid	SEP 19 1956 MAY 31 1956	9320 7468		5.25		5.25							
17			H 237 7.0		3.68	214.86			218.54	17	2nd Half Paid 1st Half Paid	SEP 19 1956 MAY 31 1955	9320 7468		109.27		109.27							
18		H 57				11.50			11.50	18	1st Half Paid	MAY 20 1956	6577		5.75						5.75	6.32		
19										19														
20										20														
		H 1437	H 237 7.0 674 4.54 4634 48.91 6828		29.10 1.19.05 2408	1394.78			1473.86						736.93		736.93				20.48			

Assessment Roll and Tax List of Real Property in the Town of Shingobee, Cass County, Minnesota, for Taxes for the Year 1955.

Form 5CD (55) BILLER-BLAIR COMPANY, MINNEAPOLIS

*Indicate Type of Property: R - Residential, C - Commercial, I - Industrial, U - Utility, F - Farm

	IN WHOSE NAME ASSESSED	TO WHOM TRANSFERRED	DESCRIPTION OF PROPERTY: SUBDIVISION	Sec. or Lot	Town or Block	Rng.	Number of Acres of Land (Acres)	(100ths)	No. S. School District	Indicate Homestead Yes or No	Indicate Agricultural Yes or No	* Indicate Type of Property	TRUE AND FULL VALUATIONS: LAND Exclusive of Structures Improvements (Dollars)	BUILDINGS and Other Structures (Dollars)	MACHINERY Permanently Attached to Real Estate (Dollars)	TOTAL True and Full Value (Dollars)	ASSESSED VALUATIONS: RURAL Homestead Up to $4,000 20% (Dollars)	RURAL Over $4,000 and Non-Homestead 33⅓% (Dollars)	ALL OTHER Homestead Up to $4,000 25% (Dollars)	ALL OTHER Over $4,000 and Non-Homestead 40% (Dollars)	MACHINERY Permanently Attached to Real Estate 33⅓% (Dollars)	TOTAL ASSESSED VALUE (Dollars)	Total Assessed Valuation Equalized by the Board of Review (Dollars)	FINAL EQUALIZED VALUE (Dollars)
1			NE¼ of NE¼				27.142.31		5															
2			NW¼ of NE¼																					
3			SW¼ of NE¼																					
4			SE¼ of NE¼																					
5																								
6	Dorothy Fluke		W½ of Lots except S 200 feet of E 1/4 of Lot 4 NE¼ of NW¼ except S 75 rds				31.50			No	Yes													
7			NW¼ of NW¼																					
8			SW¼ of NW¼																					
9			SE¼ of NW¼																					
10																								
11			NE¼ of SW¼																					
12	Paul D. Jewell		217.8' x 200' of Lot 1 NW¼ of SW¼					1		No	"													
13	Phillip E. Jr. + Dorothy C. Jewell		214.22' x 234.56' x N 245.5' x S 74.53' x N 193.13' of Lot 1 SW¼ of SW¼					1		No	"													
14	John C. + Helen M. Jewell		N 435' of Lot 1 & of S½ N. Rgt SE¼ of SW¼					1		"	"													
15																								
16			NE¼ of SE¼																					
17			NW¼ of SE¼																					
18			SW¼ of SE¼																					
19			SE¼ of SE¼																					
20																								
							34.50																	

	SOLD FOR TAXES	VALUATIONS BY SCHOOL DISTRICTS AS EQUALIZED BY DEPARTMENT OF TAXATION: District No. 2 Rate 74 Mills	District No. 5 Rate 73 Mills	District No. ..... Rate ..... Mills	District No. ..... Rate ..... Mills	District No. ..... Rate ..... Mills	District No. ..... Rate ..... Mills (Dollars)	Tax including State Homestead ..... Mills ($ cts.)	State Tax on Non-Homestead 4.4 Mills ($ cts.)	SPECIAL TAXES ($ cts.)	TOTAL TAXES ($ cts.)		PAID	WHEN PAID (Month Day Year)	Number of Receipt	March Settlement 1956 ($ cts.)	June Settlement 1956 ($ cts.)	Penalty ($ cts.)	November Settlement 1956 ($ cts.)	Penalty ($ cts.)	Collections to First Monday in January 1957 ($ cts.)	Penalty ($ cts.)	Delinquent on First Monday in January 1957 ($ cts.)	Total Delinquent Tax and Penalty ($ cts.)	REMARKS
1												1													
2												2													
3												3													
4												4													
5												5													
6	SOLD FOR TAXES		82					1656	42		1698	6	1st Half Paid	MAY 20 1956	6577		849						849		
7												7													
8												8													
9												9													
10												10													
11												11	2nd Half Paid	MAY 24 1956	14015										
12			20					404	10		414	12	1st Half Paid	MAY 24 1956	6198		207		207						
13			20					404	10		414	13	PAID IN FULL	OCT 6 1956	14436				414	12					
14			20					404	10		414	14	PAID IN FULL	MAY 31 1956	12483		414								
15												15													
16												16													
17												17													
18												18													
19												19													
20												20													
			142					2868	72		2940						1470		621				849		

Sunrise Beach | Shingobee Island | Ojibway Point | Hackman Springs | Midway | Bill Lake Cass Lake

Assessment Roll and Tax List of Real Property in the Town of Shingobee

*Indicate Type of Property: R-Residential, C-Commercial, I-Industrial, U-Utility, F-Farm

Form 5CD (55) MULTI-DATED PROPERTY, DOUBLE

In whose name assessed	To whom transferred	Description of property: Subdivision	Sec. or Lot	Town or Block	Reg	Number of Acres of Land: Acres	100ths	No. School District	Indicate Homestead Farm No.	Indicate Agricultural Land Not Farm No.	Indicate type of Property	True and Full Valuations: Land Exclusive of Structures and Improvements (Dollars)	Buildings and Other Structures (Dollars)	Machinery Permanently Attached to Real Estate (Dollars)	Total True and Full Value (Dollars)	Assessed Valuations: Rural: Homestead Up to $4,000 20% (Dollars)	Rural: Over $4,000 and Non-Homestead 33⅓% (Dollars)	All Other: Homestead Up to $1,000 25% (Dollars)	All Other: Over $4,000 and Non-Homestead 40% (Dollars)	All Other: Machinery Permanently Attached to Real Estate 33⅓% (Dollars)	Total Assessed Value (Dollars)	Total Assessed Value as Equalized by the Board of Review (Dollars)	Final Equalized Value (Dollars)
Frank + Lois Ostrom	3 ac.	NW¼ NE¼ + N½ ac. S½ NE¼ (Parcels 1 + 3)				7.62																	
Harry Paddock		2½ of NE¼ of NE¼ less part Hy	28	142	31	7.65		5	No	yes													
J. A. Jewell		NW¼ of NE¼ less 2 ac.				25.38			1/2	"													
Dimuth + Cecilia Wallace		¼ ac. of S½ of S½ of NW¼ of NW¼ + S½ of S½ of NW¼ of NW¼ less Hy				1.62			"	"													
Louis + Ida Nordtvedt		Lot 1 less Hy				2.40			"	"													
John Henderson		SE¼ of NE¼ 2½ of S½ of NW¼ less Hy + less Lot 1 of Hy				14.55			No	"													
J. A. Jewell		Lot 1 of NE¼ of NW¼				.53			"	"													
U. S. of America		NW¼ of NW¼																					
Harry Paddock		SW¼ of NW¼ less 4 acres less R.R. + less 12 ac.				20.72			yes	"													
Burton Mildred Torkell		SE¼ of NW¼ of St. Hy less 1 ac.				8.58			"	"													
Harry Paddock		SW¼ of NW¼ of Hy less 1 ac.				7.75			"	"													
U. S. of America		NE¼ of SW¼																					
Harold E. + Mary E. Cahill		NW¼ of SW¼ of Hy #34				23.71			No	"													
Raymond E. + Ella M. Stanley		SW¼ of SW¼				26.82			"	"													
U. S. of America		SE¼ of SW¼																					
Harold E. + Mary E. Cahill		That part of S½ of S½ of NW¼ of NW¼ lying S of Hy				1.50			"	"													
Merwin + Emma Van Vickle		NE¼ of SW¼				4			yes	"													
John Day		NW¼ of SE¼ 2½ of N½ of N½ of S½ of Hy				7.70			No	"													
Henry H. + Dorothy P. Hagen		SW¼ of SE¼ That part of the 2½ of N½ of N½ of S½ of Hy				9			yes	"													
Harry Paddock		SE¼ of SE¼ That part of N½ of N½ of S½ of Hy				1.50			"	"													
Nanby Jacobson (Parcels 1 + 2)		37 ac. NW¼ NE¼ + 3 ac. SW¼ NE¼																					

	Sold for Taxes	Valuations by School Districts as Equalized by Department of Taxation: District No. 34 Rate 25 Mills (Dollars)	District No. ..... Rate ..... Mills (Dollars)	District No. ..... Rate ..... Mills (Dollars)	District No. ..... Rate ..... Mills (Dollars)	District No. ..... Rate ..... Mills (Dollars)	District No. ..... Rate ..... Mills (Dollars)	Tax including State Homestead ..... Mills ($ cts.)	State Tax on Non-Homestead 6.17 Mills ($ cts.)	Special Taxes ($ cts.)	Total Taxes ($ cts.)		Paid	When Paid: Month Day Year	Number of Receipt	March Settlement 1956 ($ cts.)	June Settlement 1956 ($ cts.)	Penalty ($ cts.)	November Settlement 1956 ($ cts.)	Penalty ($ cts.)	Collections to First Monday in January 1957 ($ cts.)	Penalty ($ cts.)	Delinquent on First Monday in January 1957 ($ cts.)	Total Delinquent Tax and Penalty ($ cts.)	Remarks
1		124						25.04	64		256.68	1	2nd Half Paid 1st Half Paid	OCT 31 1956 MAY 31 1956	12280 12584		128.34		128.34						
2		H 29						5.86			5.86	2	2nd Half Paid 1st Half Paid	OCT 20 1956 MAY 31 1956	12341 12557		2.93		2.93						
3		H 278						56.12			56.12	3	PAID IN FULL	APR 24 1956	5867		56.12								
4		H 219						44.22			44.22	4	PAID IN FULL	MAY 28 1956	6116		38.72								
5		70						14.14	36		14.50	5	PAID IN FULL	MAY 28 1956											
6		3						60	-		60	6	2nd Half Paid 1st Half Paid	OCT 20 1956 MAY 31 1956	12394 12557		3.00		3.00						
7												7													
8		H 44						8.88			8.88	8	2nd Half Paid 1st Half Paid	OCT 31 1956 MAY 31 1956	12280 12584		4.44		4.44						
9	LIST FOR TAXES	H 164						33.10			33.10	9	2nd Half Paid 1st Half Paid	OCT 30 1956 MAY 28 1956	12622 6380		16.55		16.55						
10		H 188						37.76			37.76	10	2nd Half Paid 1st Half Paid	OCT 31 1956 MAY 31 1956	12280 12584		18.92		18.92						
11												11													
12		168						33.92	86		34.78	12	PAID IN FULL	MAY 31 1956	12488		34.78								
13		109						22.00	56		22.56	13	2nd Half Paid 1st Half Paid	OCT 20 1956 MAY 28 1956	12743 6473		11.28		11.28						
14												14													
15		10						2.02	06		2.08	15	PAID IN FULL	MAY 31 1956	12488		2.08								
16	LIST FOR TAXES	H 160						32.30			32.30	16											32.30		
17												17													
18		213						43.00	110		44.10	18	PAID IN FULL	APR 16 1956	5709		44.10								
19		H 244						49.26			49.26	19	2nd Half Paid 1st Half Paid	OCT 30 1956 MAY 31 1956	12419 6961		24.63		24.63						
20		H 6 H 1332 697 2029						1.22 409.64	358		1.22 413.22	20	2nd Half Paid 1st Half Paid	OCT 31 1956 MAY 31 1956	12293 12584		.61 288.36		.61 92.56				32.30		

Sunrise Beach | Shingobee Island | Philippina Point | Hackensack | Spring Lake | N. Gilway | Bell Lake | Big Sand Lake | Boom Lake

Assessment Roll and Tax List of Real Property in the Town of Shingobee

Indicate Type of Property: R-Residential, C-Commercial, I-Industrial, U-Utility, F-Farm

Form 5CD (55) MILLS-OLSEN COMPANY, MINNEAPOLIS

	In Whose Name Assessed	To Whom Transferred	Description of Property: Subdivision	Sec. or Lot	Town or Block	Rng.	Number of Acres of Land (Acres / 100ths)	No. School District	Indicate Homestead Yes or No	Indicate Agricultural Yes or No	Indicate Type Farm Property	True and Full Valuations: Land Exclusive of Structures and Improvements ($)	Buildings and Other Structures ($)	Machinery Permanently Attached to Real Estate ($)	Total True and Full Value ($)	Assessed Valuations: Rural: Homestead Up to $4,000 20% ($)	Rural: Over $4,000 and Non-Homestead 33⅓% ($)	All Other: Homestead Up to $4,000 25% ($)	All Other: Over $4,000 and Non-Homestead 40% ($)	Machinery Permanently Attached to Real Estate 33⅓% ($)	Total Assessed Value ($)	Total Assessed Value as Equalized by the Board of Review ($)	Final Equalized Value ($)
	Paul D. Jewell		1 1/2 ac of Lot 4 of NE¼ SE¼ NE¼	28	142	31	50	6	No	Yes													
	" "		2 1½ ac of Lot 4 of NE¼ NW¼ of NE¼				1.50		"	"													
			3 SW¼ of NE¼																				
			4 SE¼ of NE¼																				
	Roy & Agnes Mills		5 1½ ac of NW¼ of SW¼ Lying S & E the R.R. # 80 (S of Hines Rd.)				1.50		Yes	"													
			6 NE¼ of NW¼																				
			7 NW¼ of NW¼																				
			8 SW¼ of NW¼																				
	Edwin J. & Inger Lines		9 9 ac of S½ of NW¼ S of Rd. SE¼ of NW¼				9		Yes	"													
			10																				
	H. A. & Mary Burdick		11 Lt. 55' of Cross of that part of S½ of NW¼ SE¼ of SW¼ lying N of R.R.				1		Yes	"													
	Harry Burdick		12 1 rode x 135' of NE¼ of NW¼ NW¼ of SW¼				1		"	"													
			13 SW¼ of SW¼																				
			14 SE¼ of SW¼																				
	A. P. Farnum		15 Lot 2 Less Rd.				13.35		"	"													
	" "		16 NE¼ of SE¼ Lot 3				16.52		"	"													
	Rose M. Dickinson		17 W½ of NW¼ of SE¼				12.16		No	"													
			18 SW¼ of SE¼																				
			19 SE¼ of SE¼																				
	A. F. Oderlay		20 S½ of NW¼ of SE¼				12.15		No														
							62.61																

Cass County, Minnesota, for Taxes for the Year 1955.

	Sold for Taxes	Valuations by School Districts as Equalized by Department of Taxation: District No. 94 Rate ..... Mills ($)	District No. ..... Rate ..... Mills ($)	District No. ..... Rate ..... Mills ($)	District No. ..... Rate ..... Mills ($)	District No. ..... Rate ..... Mills ($)	Tax including State Homestead ..... Mills ($ cts.)	State Tax on Non-Homestead 51.7 Mills ($ cts.)	Special Taxes ($ cts.)	Total Taxes ($ cts.)	Paid	When Paid (Month Day Year)	Number of Receipt	March Settlement 1956 ($ cts.)	June Settlement 1956 ($ cts.)	Penalty ($ cts.)	November Settlement 1956 ($ cts.)	Penalty ($ cts.)	Collections to First Monday in January 1957 ($ cts.)	Penalty ($ cts.)	Delinquent on First Monday in January 1957 ($ cts.)	Total Delinquent Tax and Penalty ($ cts.)	Remarks
1		1.00					20.18	5.21		20.70	2nd Half Paid 1st Half Paid	SEP 18 1956 MAY 24 1956	6198		10.35		10.35						
2		.10					2.02	.06		2.08	2nd Half Paid 1st Half Paid	SEP 26 1956 MAY 24 1956	14018		1.04		1.04						
3																							
4											2nd Half Paid	OCT 29 1956	17377										
5		H 6					1.22			1.22	1st Half Paid	MAY 28 1956	4747		.61		.61						
6																							
7																							
8																							
9		H 50					10.10			10.10	PAID IN FULL	JUL 5 1956	10523				10.10	.20					
10																							
11		H 130					26.24			26.24	PAID IN FULL	MAY 31 1956	7211		27.04								
12		H 4					.80			.80	PAID IN FULL	MAY 31 1956											
13																							
14																							
15		H 104					21.00			21.00	PAID IN FULL	MAY 31 1956	12424		21.00								
16		H 32					6.46			6.46	PAID IN FULL	MAY 31 1956			6.46								
17		40					8.08	.20		8.28	2nd Half Paid 1st Half Paid	OCT 8 1956 MAY 31 1956	16029 120		4.14		4.14						
18																							
19																							
20		40					8.08	.20		8.28											8.28		
		H 336 190 516					104.18	.98		105.16					76.64		26.24						

Assessment Roll and Tax List of Real Property in the Town of Shingobee, Cass County, Minnesota, for Taxes for the Year 1955.

*Indicate Type of Property: R-Residential, C-Commercial, I-Industrial, U-Utility, F-Farm

Form SCD (35)

In Whose Name Assessed	To Whom Transferred	Line	Subdivision	Sec. or Lot	Town or Block	Rng	Acres	100ths	No. School District	Homestead Yes or No	Agricultural Yes or No
U. S. of America		1	N E ¼ of N E ¼	29	142	31			5		
U. S. of America		2	N W ¼ of N E ¼								
Stephan Gruber		3	S W ¼ of N E ¼				30	90		Yes	Yes
Harry Saddock		4	S E ¼ of N E ¼				28	40		"	"
" "		5	SE¼ of NE¼ of NW¼				10			No	"
U. S. of America		6	W½ of N E ¼ of N W ¼ + NE¼ of NE¼ of NW¼								
U. S. of America		7	N W ¼ of N W ¼								
U. S. of America		8	S W ¼ of N W ¼								
Stephan Gruber		9	S E ¼ of N W ¼				33	60		Yes	"
		10									
" "		11	N E ¼ of S W ¼				34	50		"	"
U. S. of America		12	N W ¼ of S W ¼								
U. S. of America		13	S W ¼ of S W ¼								
Stephan Gruber		14	S E ¼ of S W ¼				34	30		"	"
		15									
Roy + Agnes Mills		16	N E ¼ of S E ¼				28	70		"	"
Stephan Gruber		17	N W ¼ of S E ¼				32	20		"	"
" "		18	S W ¼ of S E ¼				32	20		"	"
Roy + Agnes Mills		19	S E ¼ of S E ¼				29	10		Yes	"
		20									
							293	90			

Printed but empty column heads on the assessment side: True and Full Valuations (Land Exclusive of Structures and Improvements; Buildings and Other Structures; Machinery Permanently Attached to Real Estate; Total True and Full Value); Assessed Valuations (Rural: Homestead Up to $4,000 20%; Over $4,000 and Non-Homestead 33⅓%; All Other: Homestead Up to $4,000 25%; Over $4,000 and Non-Homestead 40%; Machinery Permanently Attached to Real Estate 33⅓%; Total Assessed Value); Total Assessed Value as Equalized by the Board of Review; Final Equalized Value.

Line	Sold for Taxes	Valuations by School Districts (District No. 2) Dollars	Tax Including State Homestead	State Tax on Non-Homestead 6.17 Mills	Special Taxes	Total Taxes	Line	Paid	When Paid	Number of Receipt	March Settlement 1956	June Settlement 1956	Penalty	November Settlement 1956	Penalty	Collections to First Monday in January 1957	Penalty	Delinquent on First Monday in January 1957	Total Delinquent Tax and Penalty	Remarks
1							1													
2							2													
3		H 47	9 48			9 48	3	PAID IN FULL	MAY 31 1956	7080		9 48								
4		H 56	11 30			11 30	4	2nd Half Paid / 1st Half Paid	OCT 31 1956 / MAY 31 1956	12594		5 65		5 65						
5		33	6 66	16		6 82	5	2nd Half Paid / 1st Half Paid	OCT 31 1956 / MAY 31 1956	16280		3 41		3 41						
6							6													
7							7													
8							8													
9		H 46	9 28			9 28	9	PAID IN FULL	MAY 31 1956	7080		9 28								
10							10													
11		H 62	12 52			12 52	11	PAID IN FULL	MAY 31 1956	7080		12 52								
12							12													
13							13													
14		H 47	9 48			9 48	14	PAID IN FULL	MAY 31 1956	7080		9 48								
15							15													
16		H 115	23 22			23 22	16	2nd Half Paid / 1st Half Paid	OCT 29 1956 / MAY 28 1956	15394 / 6847		11 61		11 61						
17		H 387	78 12			78 12	17	PAID IN FULL	MAY 31 1956	7080		78 12								
18		H 59	11 92			11 92	18	PAID IN FULL	MAY 31 1956	7080		11 92								
19		H 46	9 28			9 28	19	2nd Half Paid / 1st Half Paid	OCT 29 1956 / MAY 28 1956	15394 / 6847		4 64		4 64						
20							20													
		H 865 / 33 / 898	181 26	16		181 42						156 11		25 31						

Assessment Roll and Tax List of Real Property in the Town of Shingobee, Cass County, Minnesota, for Taxes for the Year 1955.

Form 5CD (55) MILLS-GATES COMPANY, MINNEAPOLIS

*Indicate Type of Property: R - Residential, C - Commercial, I - Industrial, U - Utility, F - Farm

IN WHOSE NAME ASSESSED	TO WHOM TRANSFERRED		DESCRIPTION OF PROPERTY: SUBDIVISION	Sec. or Lot	Town or Block	Rng.	Number of Acres of Land: Acres	100ths	No. School District	Indicate Homestead Tax or No.	Indicate Agricultural Tax or No.	Indicate Type of Property	TRUE AND FULL VALUATIONS: LAND Exclusive of Structures and Improvements (Dollars)	BUILDINGS and Other Structures (Dollars)	MACHINERY Permanently Attached to Real Estate (Dollars)	TOTAL True and Full Value (Dollars)	ASSESSED VALUATIONS: RURAL: Homestead Up to $4,000 20% (Dollars)	RURAL: Over $4,000 and Non-Homestead 33⅓% (Dollars)	ALL OTHER: Homestead Up to $4,000 25% (Dollars)	ALL OTHER: Over $4,000 and Non-Homestead 40% (Dollars)	MACHINERY Permanently Attached to Real Estate 33⅓% (Dollars)	TOTAL ASSESSED VALUE (Dollars)	Total Assessed Value as Equalized by the Board of Review (Dollars)	FINAL EQUALIZED VALUE (Dollars)
U. S. of America		1	NE¼ of NE¼				30	14	31		5													
U. S. of America		2	NW¼ of NE¼																					
U. S. of America		3	SW¼ of NE¼																					
State of Minnesota		4	SE¼ of NE¼																					
		5																						
U. S. of America		6	NE¼ of NW¼																					
U. S. of America		7	NW¼ of NW¼ Lot 1																					
U. S. of America		8	SW¼ of NW¼ Lot 2																					
U. S. of America		9	SE¼ of NW¼																					
		10																						
State of Minnesota		11	NE¼ of SW¼																					
U. S. of America		12	NW¼ of SW¼ Lot 3																					
U. S. of America		13	SW¼ of SW¼ Lot 4																					
State of Minnesota		14	SE¼ of SW¼																					
		15																						
U. S. of America		16	NE¼ of SE¼																					
U. S. of America		17	NW¼ of SE¼																					
State of Minnesota		18	SW¼ of SE¼																					
U. S. of America		19	SE¼ of SE¼																					
		20																						

	SOLD FOR TAXES	VALUATIONS BY SCHOOL DISTRICTS AS EQUALIZED BY DEPARTMENT OF TAXATION: District No. ..... Rate ....Mills (Dollars)	District No. ..... Rate ....Mills (Dollars)	District No. ..... Rate ....Mills (Dollars)	District No. ..... Rate ....Mills (Dollars)	District No. ..... Rate ....Mills (Dollars)	District No. ..... Rate ....Mills (Dollars)	Tax including State Homestead ....Mills ($ cts.)	State Tax on Non-Homestead ....Mills ($ cts.)	SPECIAL TAXES ($ cts.)	TOTAL TAXES ($ cts.)		PAID	WHEN PAID: Month	Day	Year	Number of Receipt	March Settlement 1956 ($ cts.)	June Settlement 1956 ($ cts.)	Penalty ($ cts.)	November Settlement 1956 ($ cts.)	Penalty ($ cts.)	Collections to First Monday in January 1957 ($ cts.)	Penalty ($ cts.)	Delinquent on First Monday in January 1957 ($ cts.)	Total Delinquent Tax and Penalty ($ cts.)	REMARKS
1											1															
2											2															
3											3															
4											4															
5											5															
6											6															
7											7															
8											8															
9											9															
10											10															
11											11															
12											12															
13											13															
14											14															
15											15															
16											16															
17											17															
18											18															
19											19															
20											20															

Sunrise Beach | Shingobee Island | Chippewa Point | Schoolcraft Springs | Quimby | Bailey Lake Gulls to Cass Lake

Assessment Roll and Tax List of Real Property in the Town of Shingobee — Cass County, Minnesota, for Taxes for the Year 1955.

Form 3CD (55) MILLIS-BLAKE DIGEST, MINNEAPOLIS

*Indicate Type of Property: R-Residential, C-Commercial, I-Industrial, U-Utility, F-Farm

	IN WHOSE NAME ASSESSED	TO WHOM TRANSFERRED	DESCRIPTION OF PROPERTY: SUBDIVISION	Sec. or Lot	Town or Block	Rng.	Number of Acres of Land: Acres	100ths	No. School District	Indicate Homestead Tax or No	Indicate Agricultural Tax or No	*Indicate Type of Property	TRUE AND FULL VALUATIONS: LAND Exclusive of Structures and Improvements (Dollars)	BUILDINGS and Other Structures (Dollars)	MACHINERY Permanently Attached to Real Estate (Dollars)	TOTAL True and Full Value (Dollars)	ASSESSED VALUATIONS: RURAL: Homestead Up to $1,000 20% (Dollars)	RURAL: Over $4,000 and Non-Homestead 33⅓% (Dollars)	ALL OTHER: Homestead Up to $1,000 25% (Dollars)	ALL OTHER: Over $4,000 and Non-Homestead 40% (Dollars)	MACHINERY Permanently Attached to Real Estate 33⅓% (Dollars)	TOTAL ASSESSED VALUE (Dollars)	Total Assessed Value of Property Equalized by the Board of Review (Dollars)	FINAL EQUALIZED VALUE (Dollars)
1	U. S. of America		NE¼ of NE¼	31	142	31			5															
2	State of Minnesota		NW¼ of NE¼																					
3	~~John Wiley & Gertrude A. Potter~~ ~~John H. Hulbert & E. Burke~~		SW¼ of NE¼				40																	
4	U. S. of America		SE¼ of NE¼																					
5																								
6	State of Minnesota		NE¼ of NW¼																					
7	State of Minnesota		NW¼ of NW¼ Lot 1																					
8	U. S. of America		SW¼ of NW¼ Lot 2																					
9	U. S. of America		SE¼ of NW¼																					
10																								
11	U. S. of America		NE¼ of SW¼																					
12	U. S. of America		NW¼ of SW¼ Lot 3																					
13	U. S. of America		SW¼ of SW¼ Lot 4																					
14	U. S. of America		SE¼ of SW¼																					
15																								
16	~~Wiley & Gertrude A. Potter~~ ~~John H. Hulbert & E. Burke~~		NE¼ of SE¼				40			"	"													
17	U. S. of America		NW¼ of SE¼																					
18	U. S. of America		SW¼ of SE¼																					
19	U. S. of America		SE¼ of SE¼																					
20																								
							80																	

	SOLD FOR TAXES	VALUATIONS BY SCHOOL DISTRICTS AS EQUALIZED BY DEPARTMENT OF TAXATION: District No. ..... Rate ..... Mills (Dollars)	District No. 24 Rate 32 Mills (Dollars)	District No. ..... Rate ..... Mills (Dollars)	District No. ..... Rate ..... Mills (Dollars)	District No. ..... Rate ..... Mills (Dollars)	District No. ..... Rate ..... Mills (Dollars)	Tax including State Homestead ..... Mills ($ cts.)	State Tax on Non-Homestead ..... Mills ($ cts.)	SPECIAL TAXES ($ cts.)	TOTAL TAXES ($ cts.)		PAID	WHEN PAID: Month Day Year	Number of Receipt	March Settlement 1956 ($ cts.)	June Settlement 1956 ($ cts.)	Penalty ($ cts.)	November Settlement 1956 ($ cts.)	Penalty ($ cts.)	Collections to First Monday in January 1957 ($ cts.)	Penalty ($ cts.)	Delinquent on First Monday in January 1957 ($ cts.)	Total Delinquent Tax and Penalty ($ cts.)	REMARKS
1												1													
2												2													
3		H 46						9.70			9.70	3	PAID IN FULL	MAY 31 1956	12491		9.70								
4												4													
5												5													
6												6													
7												7													
8												8													
9												9													
10												10													
11												11													
12												12													
13												13													
14												14													
15												15													
16		H 46						9.70			9.70	16	PAID IN FULL	MAY 31 1956	12491		9.70								
17												17													
18												18													
19												19													
20												20													
		H 96						19.40			19.40						19.40								

Sunrise Beach | Shingobee Island | Chippewa Point | Jackpine Springs | Highway | Pillsbury to Chase County

Assessment Roll and Tax List of Real Property in the Town of Shingobee, Cass County, Minnesota, for Taxes for the Year 1955.

Form 5CD (55) MILLER-DAVIS COMPANY, MINNEAPOLIS

*Indicate Type of Property: R-Residential, C-Commercial, I-Industrial, U-Utility, F-Farm

	IN WHOSE NAME ASSESSED	TO WHOM TRANSFERRED	DESCRIPTION OF PROPERTY: SUBDIVISION	Sec. or Lot	Town or Block	Rng	Number of Acres of Land (Acres)	(100ths)	No. School District	Indicate Homestead Tax or No	Indicate Agricultural Tax or No	*Indicate Type of Property	TRUE AND FULL VALUATIONS: LAND Exclusive of Structures and Improvements (Dollars)	BUILDINGS and Other Structures (Dollars)	MACHINERY Permanently Attached to Real Estate (Dollars)	TOTAL True and Full Value (Dollars)	ASSESSED VALUATIONS: RURAL: Homestead Up to $4,000 20% (Dollars)	RURAL: Over $4,000 and Non-Homestead 33⅓% (Dollars)	ALL OTHER: Homestead Up to $4,000 25% (Dollars)	ALL OTHER: Over $4,000 and Non-Homestead 40% (Dollars)	MACHINERY Permanently Attached to Real Estate 33⅓% (Dollars)	TOTAL ASSESSED VALUE (Dollars)	Total Assessed Value of Property Equalized by the Board of Review (Dollars)	FINAL EQUALIZED VALUE (Dollars)
1	Leonard A. Gruber		NE¼ of NE¼	32	142	31	41	11	5	No	yes													
2	J. M. Diebel		NW¼ of NE¼				39	75		yes	"													
3	Phillip E. Jewell		SW¼ of NE¼				40	13		"	"													
4	J. M. Diebel		SE¼ of NE¼				41	53		"	"													
5																								
6	" "		NE¼ of NW¼				38	42		yes	"													
7	Robert + Helen Kydoldt		NW¼ of NW¼				38	71		"	"													
8	~~Philip E. Jewell to Peter~~ ~~John H. Hildebrandt to Burke~~		SW¼ of NW¼ Less Rd.				7	86		"	"													
9	Phillip Jewell		SE¼ of NW¼				39			"	"													
10	Phillip E. Jewell		All E. of Grant's Lot 7 of Lot 14				31	40		"	"													
11	Phillip + Dorothy Jewell		NE¼ of SW¼				40	77		"	"													
12	" " "		NW¼ of SW¼ Excl. Hy. #34				35	44		"	"													
13	" " "		SW¼ of SW¼				40	84		"	"													
14	" " "		SE¼ of SW¼				41	38		"	"													
15	~~Wesley J. + Bertrude A. Pattey to~~ ~~John P. + Elizabeth C. Parker~~		All N of N½ of N½ of Hy. #34				4	30		yes	"													
16	State of Minnesota		NE¼ of SE¼																					
17	Phillip + Dorothy Jewell		NW¼ of SE¼				4	71		"	"													
18	Phillip E. + Dorothy C. Jewell		SW¼ of SE¼				42	07		"	"													
19	U. S. of America		SE¼ of SE¼																					
20																								
							657	94																

	SOLD FOR TAXES	VALUATIONS BY SCHOOL DISTRICTS AS EQUALIZED BY DEPARTMENT OF TAXATION: District No. 1 Rate 22.3 Mills (Dollars)	District No. 2 Rate 22.3 Mills (Dollars)	District No. ..... Rate ..... Mills (Dollars)	District No. ..... Rate ..... Mills (Dollars)	District No. ..... Rate ..... Mills (Dollars)	District No. ..... Rate ..... Mills (Dollars)	Tax Including State Homestead ..... Mills ($ cts.)	State Tax on Non-Homestead 5.17 Mills ($ cts.)	SPECIAL TAXES ($ cts.)	TOTAL TAXES ($ cts.)	PAID	WHEN PAID (Month Day Year)	Number of Receipt	March Settlement 1956 ($ cts.)	June Settlement 1956 ($ cts.)	Penalty ($ cts.)	November Settlement 1956 ($ cts.)	Penalty ($ cts.)	Collections to First Monday in January 1957 ($ cts.)	Penalty ($ cts.)	Delinquent on First Monday in January 1957 ($ cts.)	Total Delinquent Tax and Penalty ($ cts.)	REMARKS
1		8.6						17.86	44		17.80	PAID IN FULL	MAY 31 1956	7180		17.80							
												2nd Half Paid	OCT 31 1956	14919									
2		H 51						10.30			10.30	1st Half Paid	MAY 31 1956	6891		5.15		5.15					
3		H 46						9.70			9.70	PAID IN FULL	OCT 6 1956	14936				9.70	30				
4		H 46						9.70			9.70	2nd Half Paid	OCT 31 1956	14919									
												1st Half Paid	MAY 31 1956	6891		4.85		4.85					
5																							
												2nd Half Paid	OCT 31 1956	14919									
6		H 180						36.34			36.34	1st Half Paid	MAY 31 1956	6891		18.17		18.17					
7		H 216						43.60			43.60	PAID IN FULL	OCT 29 1956	15651				43.60	1.52				
8		H 13						2.62			2.62	PAID IN FULL	MAY 31 1956	12441		2.62							
9		H 47						9.48			9.48	PAID IN FULL	OCT 6 1956	14936				83.50	1.00				
10		H 119						24.02			24.02	PAID IN FULL	OCT 6 1956										
11		H 54						10.90			10.90	PAID IN FULL	OCT 6 1956										
12		H 59						11.92			11.92	PAID IN FULL	OCT 6 1956	14936				44.02	1.80				
13		H 64						12.92			12.92	PAID IN FULL	OCT 6 1956										
14		H 41						8.28			8.28	PAID IN FULL	OCT 6 1956										
15		H 69						13.92			13.92	PAID IN FULL	MAY 31 1956	12441		13.92							
16																							
17		H 49						9.90			9.90	PAID IN FULL	OCT 6 1956	14936				20.00	.12				
18		H 50						10.10			10.10	PAID IN FULL	OCT 6 1956										
19																							
20																							
		H 1106																					
		86						241.06	.47		241.50					62.51		178.99					
		1194																					

Sunrise Beach | Shingobee Island | Chippewa Point | Jackson Springs | Holiday | Pillsbury Lake | Cass Lake Gumbo

Assessment Roll and Tax List of Real Property in the Town of Shingobee, Cass County, Minnesota, for Taxes for the Year 1955.

Form SCD (35) WILLIAMS-BRYANT, MINNEAPOLIS

*Indicate Type of Property: R-Residential, C-Commercial, I-Industrial, U-Utility, F-Farm

	In Whose Name Assessed	To Whom Transferred	Description of Property: Subdivision	Sec. or Lot	Town or Block	Rng	Number of Acres of Land: Acres	100ths	No. School District	Indicate Homestead Tax w No	Indicate Agricultural Tax w No	*Indicate Type w Prop.	True and Full Valuations: Land Exclusive of Structures and Improvements (Dollars)	Buildings and Other Structures (Dollars)	Machinery Permanently Attached to Real Estate (Dollars)	Total True and Full Value (Dollars)	Assessed Valuations: Rural: Homestead Up to $4,000 20% (Dollars)	Rural: Over $4,000 and Non-Homestead 33⅓% (Dollars)	All Other: Homestead Up to $4,000 25% (Dollars)	All Other: Over $4,000 and Non-Homestead 40% (Dollars)	Machinery Permanently Attached to Real Estate 33⅓% (Dollars)	Total Assessed Value (Dollars)	Total Assessed Value as Equalized by the Board of Review (Dollars)	Final Equalized Value (Dollars)
1	Earl R. John Jr. + Andrew L. Johnson		NE¼ of NE¼ Lot 1	33	142	31	16	05	5	No	Yes													
2	U. S. of America		NW¼ of NE¼																					
3	U. S. of America		SW¼ of NE¼ Lot 2																					
4			SE¼ of NE¼																					
5																								
6	R. C. + E. H. Stanley		NE¼ of NW¼				40			yes	"	"												
7	Earl H. + Raymond E. Stanley		NW¼ of NW¼				40			"	"													
8	" " "		SW¼ of NW¼				40			"	"													
9	R. C. + E. H. Stanley		SE¼ of NW¼				40			"	"													
10																								
11	U. S. of America		NE¼ of SW¼																					
12	U. S. of America		NW¼ of SW¼																					
13	U. S. of America		SW¼ of SW¼																					
14	U. S. of America		SE¼ of SW¼																					
15																								
16			NE¼ of SE¼																					
17	U. S. of America		NW¼ of SE¼ Lot 3																					
18	U. S. of America		SW¼ of SE¼ Lot 4																					
19	Harvey A. Riegle, adm. of Est. John Blandrud, jr.		SE¼ of SE¼ Lot 5				5	50		No	"													
20																								
							161	55																

	Sold for Taxes	Valuations by School Districts as Equalized by Department of Taxation: District No. 27 Rate 20 Mills	District No. ..... Rate ..... Mills	District No. ..... Rate ..... Mills	District No. ..... Rate ..... Mills	District No. ..... Rate ..... Mills	District No. ..... Rate ..... Mills	Tax including State Homestead ..... Mills	State Tax on Non-Homestead 5.71 Mills	Special Taxes	Total Taxes	Paid	When Paid: Month Day Year	Number of Receipt	March Settlement 1956	June Settlement 1956	Penalty	November Settlement 1956	Penalty	Collections to First Monday in January 1957	Penalty	Delinquent on First Monday in January 1957	Penalty	Total Delinquent Tax and Penalty	Remarks
		Dollars	Dollars	Dollars	Dollars	Dollars	Dollars	$ cts.	$ cts.	$ cts.	$ cts.				$ cts.	$ cts.	$ cts.	$ cts.	$ cts.	$ cts.	$ cts.	$ cts.	$ cts.	$ cts.	
1		27						1756	44		1800	PAID IN FULL	MAY 31 1956	12442		1800									
2																									
3																									
4																									
5																									
6		H 64						1242			1242	2nd Half Paid	OCT 20 1956			646		646							
7		H 326						6622			6622	1st Half Paid	MAY 28 1956	14773		3311		3311							
8		H 43						868			868	2nd Half Paid	OCT 20 1956	14773		434		434							
9		H 46						970			970	1st Half Paid	MAY 28 1956			485		485							
10																									
11																									
12																									
13																									
14																									
15																									
16																									
17																									
18																									
19		22						444	12		456	2nd Half Paid	OCT 31 1956	14271		228		228							
												1st Half Paid	MAY 31 1956	12543											
20		H 483						11952	56		12008					6904		5104							
		109																							
		592																							

Sunrise Beach | Shingobee Island | Chippewa Point | Tobacco Springs | Quinney | Pebble Lake | Hills to Chase Jump

Assessment Roll and Tax List of Real Property in the Town of Shingobee, Cass County, Minnesota, for Taxes for the Year 1955.

Form 5CD (25) MILLER-BLAKE PRINTERS, SHINGLEHOUSE

*Indicate Type of Property: R-Residential, C-Commercial, I-Industrial, U-Utility, F-Farm

		DESCRIPTION OF PROPERTY							TRUE AND FULL VALUATIONS				ASSESSED VALUATIONS																					
													RURAL		ALL OTHER																			
IN WHOSE NAME ASSESSED	TO WHOM TRANSFERRED		SUBDIVISION	Sec. or Lot	Town or Block	Rng	Number of Acres of Land		No. School District	Indicate Homestead Tax	Indicate Agricultural Tax	Indicate Type of Property	LAND Exclusive of Structures and Improvements	BUILDINGS and Other Structures	MACHINERY Permanently Attached to Real Estate	TOTAL True and Full Value	Homestead Up to $4,000 20%	Over $4,000 and Non-Homestead 33⅓%	Homestead Up to $4,000 25%	Over $4,000 and Non-Homestead 40%	MACHINERY Permanently Attached to Real Estate 33⅓%	TOTAL ASSESSED VALUE	Total Assessed Value as Equalized by the Board of Review	FINAL EQUALIZED VALUE
							Acres	100ths					Dollars	Dollars	Dollars	Dollars	Dollars	Dollars	Dollars	Dollars	Dollars	Dollars	Dollars	Dollars
		1	NE¼ of NE¼	34	142	31			5															
		2	NW¼ of NE¼																					
		3	SW¼ of NE¼																					
		4	SE¼ of NE¼																					
Arthur A. Schaaf Jr.		5	S 200' of Lots 1 & 2																					
Ernest P. Michaels		6	Bal of NE¼ of NW¼ Off Hy #34				34.17				76	Yes												
" "		7	NW¼ of NW¼ Lot 1 Block 3 Bch				27.25				"	"												
Faye Cole Andrews		8	SW¼ of NW¼ Lot 2				27.25				"	"												
D. C. Hatchfield		9	Bal of SE¼ of NW¼ Between old & new Hy 34				24.38				"	"												
Horace D. Reigle Adm. of the Estate of John Andrews Jr.		10	S 16½ of Lot 4 lying between old & new Hy 34				62				"	"												
Orrie & Laverne R. Avelsgard		11	N 16½ of S 33½ of Lot 4 lying E of Hy # 34 NE¼ of SW¼				15				Yes	"												
Horace D. Reigle Adm. of the Estate of John Andrews Jr.		12	Part of S 33½ of N 66½ of Lot 4 E of Hy # 34 NW¼ of SW¼				15				No	"												
" " " "		13	N 16½ of S 50½ lying E of F.R. # 34 NW¼ of SW¼				25				"	"												
Orrie & Laverne R. Avelsgard		14	SE¼ of SW¼ Lot 3				31				Yes	"												
" "		15	Lot 4				40				"	"												
Helen Spies & Henry E. Gaskler Jr.		16	N 16½ of S 50½ lying E of Hy 34 NE¼ of SE¼				37				"	"												
		17	NW¼ of SE¼																					
		18	SW¼ of SE¼																					
		19	SE¼ of SE¼																					
		20																						
							426.67																	

	SOLD FOR TAXES	VALUATIONS BY SCHOOL DISTRICTS AS EQUALIZED BY DEPARTMENT OF TAXATION						Tax including State Homestead ……Mills	State Tax on Non-Homestead 5.17 ……Mills	SPECIAL TAXES	TOTAL TAXES		PAID	WHEN PAID	Number of Receipt	March Settlement 1956	June Settlement 1955	Penalty	November Settlement 1956	Penalty	Collections to First Monday in January 1957	Penalty	Delinquent on First Monday in January 1957	Penalty	Total Delinquent Tax and Penalty	REMARKS
		District No. 2 Rate 30.8 Mills	District No. ……Rate ……Mills	District No. ……Rate ……Mills	District No. ……Rate ……Mills	District No. ……Rate ……Mills	District No. ……Rate ……Mills							Month Day Year												
		Dollars	Dollars	Dollars	Dollars	Dollars	Dollars	$ cts.	$ cts.	$ cts.	$ cts.					$ cts.	$ cts.	$ cts.	$ cts.	$ cts.	$ cts.	$ cts.	$ cts.	$ cts.	$ cts.	
												1														
												2														
												3														
												4														
												5														
		91						1838	48		1886	6	2nd Half Paid 1st Half Paid	AUG 24 1956 MAY 21 1956	1394		1668		10.68							Paid Under Protest
		70						1414	36		1450	7	2nd Half Paid 1st Half Paid	AUG 24 1956 MAY 21 1956	15617											Paid Under Protest
		383						7732	198		7930	8	PAID IN FULL	MAY 31 1956			7930									Paid Under Protest
		120						2422	62		2484	9	PAID IN FULL	MAY 31 1956	17421		2484									
	SOLD FOR TAXES	4						80	02		82	10	2nd Half Paid 1st Half Paid	OCT 31 1956 MAY 31 1956	12170 12562		41		41							
		H 30						606			606	11	PAID IN FULL	JUN 26 1956	8784				6.06	.10						
		50						1010	26		1036	12	2nd Half Paid 1st Half Paid	OCT 31 1956 MAY 31 1956	12562		518		5.18							
	SOLD FOR TAXES	84						1696	44		1740	13	2nd Half Paid 1st Half Paid	OCT 31 1956 MAY 31 1956	16270		870		8.70							
		H 450						9084			9084	14	PAID IN FULL	JUN 26 1956	8784				90.84	1.36						
		H 151						3048			3048	15	PAID IN FULL	JUN 26 1956	8784				30.48	.45						
		H 143						2886			2886	16	PAID IN FULL	MAY 31 1956	12444		2886									
												17														
												18														
												19														
												20														
		H 774 802 1576						31816	416		32232						16397		1593							

Sunrise Beach | Shingobee Island | Chippewa Point | Kabekona Springs | Pillsbury | Bellaire Addition to Cassville | Jenkins

Assessment Roll and Tax List of Real Property in the Town of Shingobee, Cass County, Minnesota, for Taxes for the Year 1955.

Form 5CD (15) WILLIAM-BAYER PRINTERY, MINNEAPOLIS

*Indicate Type of Property: R - Residential, C - Commercial, I - Industrial, U - Utility, F - Farm

	In Whose Name Assessed	To Whom Transferred	Description of Property: Subdivision	Sec. or Lot	Town or Block	Rng	Number of Acres of Land: Acres	100ths	School District	Indicate Homestead Tax or No	Indicate Agricultural Tax or No	Indicate Type of Property	True and Full Valuations: Land Exclusive of Structures and Improvements	Buildings and Other Structures	Machinery Permanently Attached to Real Estate	Total True and Full Value	Assessed Valuations: Rural: Homestead Up to $4,000 and Non-Homestead 20%	Rural: Over $4,000 and Non-Homestead 33⅓%	All Other: Homestead Up to $1,000 25%	All Other: Over $1,000 and Non-Homestead 40%	All Other: Machinery Permanently Attached to Real Estate 33⅓%	Total Assessed Value	Total Assessed Value as Equalized by the Board of Review	Final Equalized Value	Remarks
													Dollars	Dollars	Dollars	Dollars	Dollars	Dollars	Dollars	Dollars	Dollars	Dollars	Dollars	Dollars	
1	Hans Mc Larsen		1662 acs + 214 acs of Lot 1 NE¼ of NE¼ lying W of Hwy	35	142	31	3802.5					76	260	11350		1610	322					322			
2	~~Henry W. & Lenore Jennett + Ben Jennett~~		3 acs of Lot 1 SW of Hwy case				25					76													
3	Sidney D. + Minnie E. Dahl		Part of Lot 1 NE¼ of NE¼									76	401	1100		2061		687	new assessment 1955 - T.B.			687			
4	Hans Mc Larsen		75¼ of N¾ of Hwy SE¼ of NE¼				240					76		480											
5	Alice Kuehn		100' x 300' of Lot 1				75					76													
	~~Henry W. & Lenore Jennett~~		75¼ of N¾ of line 400' east thereof of plat + 400' of 3 acs + 1 acs of Lot 1 of 3 acs + 1 acs of line 150' x 200' + 1 acs 100' x 300'				302.25					76													
6	Austin D. Huff		100' x 300' of NE¼ of NW¼				1																		
7	Lloyd O. + Leona Bennett		A strip 100' on N x 300' N & S + 150' on S side				50																		
8	Theodore J. + Minnie D. Swaldahl		100' x 300' of N 2½ of N¾				1.50																		
9	Francis L. + Lucy Kenny Jennett		50' x 300' of Lot 1 SE of Hwy				3.5																		
10	Vivian + Herman Haas		50' x 300' of W¾ of NW¼ SE¼ of SW¼				3.5					76													
11	~~Flor L. + Marion Patterson~~		~~50' x 300' of NW¼ NW¼ of SW¼~~				~~1.5~~																		out - Duplication of line 9
12	" "		~~Part of W¾ of W¾ of SW¼ of SW¼~~				~~1.5~~																		out - " "
13	Wm. A. + Augusta L. Regan		50' x 300' of W¾ of W¾ of NW¼ (Mc Dowell Park) SE¼ of SW¼				3.5																		
14	Clarence + Marion Nelson		100' x 300' of W¾ of NW¼				7.0																		
15	Francis Chapin		50' x 300' of W¾ of W¾ of NW¼ NE¼ of SE¼				2.5																		
16	P.M. Hull + Edith Hull		20 acs of NW¼ (approx) NW¼ of SW¼				30					76													
17			SW¼ of SE¼																						
18	~~Flor L. Patterson~~		~~50' x 300' of W¾ of W¾ of NW¼~~ SE¼ of SE¼				~~1.5~~																		out - Duplication of line 9
19																									
20																									
		(continued on next page)					109.18																		

	Sold for Taxes	Valuations by School Districts as Equalized by Department of Taxation: District No. Rate ... Mills	District No. Rate ... Mills	District No. Rate ... Mills	District No. Rate ... Mills	District No. Rate ... Mills	Tax including State Homestead ... Mills	State Tax on Non-Homestead 5.17 Mills	Special Taxes	Total Taxes		Paid	When Paid (Month Day Year)	Number of Receipt	March Settlement 1956	June Settlement 1956	Penalty	November Settlement 1956	Penalty	Collections to First Monday in January 1957	Penalty	Delinquent on First Monday in January 1957	Penalty	Total Delinquent Tax and Penalty	Remarks
		Dollars	Dollars	Dollars	Dollars	Dollars	$ cts.	$ cts.	$ cts.	$ cts.					$ cts.	$ cts.	$ cts.	$ cts.	$ cts.	$ cts.	$ cts.	$ cts.	$ cts.	$ cts.	
1			H 322				7306			7306	1	PAID IN FULL	MAY 29 1956	6752		7306									
2		3					60	-		60	2	PAID IN FULL	AUG 4 1956	13449				60	01						
3			687				1558	356		1574	3	PAID IN FULL	MAY 31 1956	12278		1574									
4			H 12				27			27	4	PAID IN FULL	MAY 29 1956	6752		27									
5		H 120					2422			2422	5	1st Half Paid	2nd Half Paid OCT 1 8 1956 / MAY 3 3 1956	14499 / 6415		1211		1211							
6		44					888	22		910	6	PAID IN FULL	AUG 4 1956	13449				910	14						
7		20					404	10		414	7	2nd Half Paid / 1st Half Paid	OCT 1 8 1956 / MAY 4 1956	14499 / 5066		207		207							
8		152					3068	78		3146	8									3146	3461				
9		H 190					3836			3836	9	PAID IN FULL	OCT 3 1 1956	15482				3836	134						
10		H 11					222			222	10	PAID IN FULL	JUN 3 0 1956	13853				222	08						
11		70					1414	36		1450	11	PAID IN FULL	AUG 6 1956	13450				1450	22						
12	SOLD FOR TAXES	20					404	10		414	12	Cancelled - Dup.													4.14 Canc.
13	SOLD FOR TAXES	20					404	10		414	13	" - Dup.													4.14 "
14		20					404	10		414	14	PAID IN FULL	MAY 31 1956	12513		414									
15		H 171					3452			3452	15	PAID IN FULL	APR 2 1956	8768		3452									
16		H 92					1858			1858	16	PAID IN FULL	JUN 3 0 1956	13853				1858	28						
17		80					1616	42		1658	17	2nd Half Paid / 1st Half Paid	OCT 3 1 1956 / MAY 3 1 1956	15478 / 12895		829		829							
18	SOLD FOR TAXES																								
19		H 172					3472			3472	19	Cancelled - Dup.													34.72 Canc.
20																									
		H 756 429 1185	H 384 / 687 102	1090 / 1116 1224			23924 2316 47088	5.74		47662						27633		10583				3146			43.00

Assessment Roll and Tax List of Real Property in the Town of Shingobee, Cass County, Minnesota, for Taxes for the Year 1955.

Form 3CD (33) MILLER-BATE CONTINY, MINNEAPOLIS

*Indicate Type of Property: R-Residential, C-Commercial, I-Industrial, U-Utility, F-Farm

	In Whose Name Assessed	To Whom Transferred	Description of Property: Subdivision	Sec. or Lot	Town or Block	Rng	Number of Acres of Land: Acres	100ths	No. S. School District	Indicate Homestead Tax or No	Indicate Agricultural Tax or No	*Indicate Type of Property	True and Full Valuations: Land Exclusive of Structures and Improvements	Buildings and Other Structures	Machinery Permanently Attached to Real Estate	Total True and Full Value	Assessed Valuations: Rural: Homestead Up to $4,000 20%	Rural: Over $4,000 and Non-Homestead 33⅓%	All Other: Homestead Up to $4,000 25%	All Other: Over $4,000 and Non-Homestead 40%	Machinery Permanently Attached to Real Estate 33⅓%	Total Assessed Value	Total Assessed Value as Equalized by the Board of Review	Final Equalized Value	Remarks
							Acres	100ths					Dollars	Dollars	Dollars	Dollars	Dollars	Dollars	Dollars	Dollars	Dollars	Dollars	Dollars	Dollars	
	L.E. & Roger Bennett		100' on Hwy #371 x 300' of Lot 14																						
	Earl & Frances Draper																								
	J. R. & Lorraine Brumley																								
1			NE ¼ of NE ¼				1			yes	yes														
2			~~NW ¼ of NE ¼~~				2			"	"														
3			SW ¼ of NE ¼																						
4			SE ¼ of NE ¼																						
5																									
6			NE ¼ of NW ¼																						
7			NW ¼ of NW ¼																						
8			SW ¼ of NW ¼																						
9			SE ¼ of NW ¼																						
10																									
11			NE ¼ of SW ¼																						
12			NW ¼ of SW ¼																						
13			SW ¼ of SW ¼																						
14			SE ¼ of SW ¼																						
15																									
16			NE ¼ of SE ¼																						
17			NW ¼ of SE ¼																						
18			SW ¼ of SE ¼																						
19			SE ¼ of SE ¼																						
20																									

Valuations by School Districts as Equalized by Department of Taxation

	Sold for Taxes	District No. ..... Rate ..... Mills	District No. 2 Rate 20 Mills	District No. ..... Rate ..... Mills	District No. ..... Rate ..... Mills	District No. ..... Rate ..... Mills	District No. ..... Rate ..... Mills	Tax including State Homestead ..... Mills	State Tax on Non-Homestead ..... Mills	Special Taxes	Total Taxes	Paid	When Paid: Month Day Year	Number of Receipt	March Settlement 1956	June Settlement 1956	Penalty	November Settlement 1956	Penalty	Collections to First Monday in January 1957	Penalty	Delinquent on First Monday in January 1957	Total Delinquent Tax and Penalty	Remarks
		Dollars	Dollars	Dollars	Dollars	Dollars	Dollars	$ cts.	$ cts.	$ cts.	$ cts.				$ cts.	$ cts.	$ cts.	$ cts.	$ cts.	$ cts.	$ cts.	$ cts.	$ cts.	
1		H 32						6.46			6.46	PAID IN FULL	JUN 30 1956	9553				6.46	12					
2	SOLD FOR TAXES	H 12						2.47			2.47											2.42		
3																								
4																								
5																								
6																								
7																								
8																								
9																								
10																								
11																								
12																								
13																								
14																								
15																								
16																								
17																								
18																								
19																								
20																								
		H 44						8.88			8.88							6.46				2.42		

Sunrise Beach | Shingobee Island | Chippewa Point | Pine Beach | Tamarac Springs | Galway | Bella Jet Allis to Cass Lake

Assessment Roll and Tax List of Real Property in the Town of Shingobee, Cass County, Minnesota, for Taxes for the Year 1955.

Form 3CD (33) MILLER-DATA COMPANY, MINNEAPOLIS

*Indicate Type of Property: R-Residential, C-Commercial, I-Industrial, U-Utility, F-Farm

	In Whose Name Assessed	To Whom Transferred	Description of Property: Subdivision	Sec. or Lot	Town or Block	Rng	Number of Acres of Land (Acres)	(100ths)	No. School District	Indicate Homestead Tax or No	Indicate Agricultural Tax or No	*Indicate Type of Property	True and Full Valuations: Land Exclusive of Structures and Improvements (Dollars)	Buildings and Other Structures (Dollars)	Machinery Permanently Attached to Real Estate (Dollars)	Total True and Full Value (Dollars)	Assessed Valuations: Rural: Homestead Up to $4,000 20% (Dollars)	Rural: Over $4,000 and Non-Homestead 33⅓% (Dollars)	All Other: Homestead Up to $4,000 25% (Dollars)	All Other: Over $4,000 and Non-Homestead 40% (Dollars)	Machinery Permanently Attached to Real Estate 33⅓% (Dollars)	Total Assessed Value (Dollars)	Total Assessed Value as Equalized by the Board of Review (Dollars)	Final Equalized Value (Dollars)	Remarks
1	Chris S. Hansen		NE¼ of NE¼	36	142	31	40		5	Yes	Yes														
2	" "		(Lot) Beg. 516 rods E. of S.W. cor. of Lot 4 to S.W. cor. of Lot 2 thence E. 2 rods thence N. 2 rods thence W. 2 rods to S.W. cor. of Lot 1				2.29			"	"														
3	State of Minnesota		S.W. of N.E.																						
4	Erick + Hilma Almquist		SE¼ of NE¼																						
5	George + Kempelette		2 acs of Lot 1				2			No	"														
6			NE¼ of NW¼																						
7			NW¼ of NW¼																						
8			SW¼ of NW¼																						
9			SE¼ of NW¼																						
10	Melford + Ada Anderson		2.71 acs of Lot 1				2.71			No	"														
11			NE¼ of SW¼																						
12			NW¼ of SW¼																						
13			SW¼ of SW¼																						
14			SE¼ of SW¼																						
15	Erick + Hilma Almquist		Lot 2																						
16	~~Eugene Hegstad + Agnes Engelstad Hegstad~~ Cleveland + Hazel I. McKeil		NE¼ of SE¼				40			No	"														
17	G. S. + Ella B. Hagen		NW¼ of SE¼ Lot 3				31.30			No	"														
18			SW¼ of SE¼																						
19	Eleanor Lysant Jones + Lorraine ~~Hegstad + Hazel I. McKeil~~		SE¼ of SE¼				40			No	"														
20																									
							178.30																		

Cass County, Minnesota, for Taxes for the Year 1955.

	Sold for Taxes	Valuations by School Districts as Equalized by Department of Taxation: District No. (Rural) 24 Rate 24 Mills	District No. Rate Mills	District No. Rate Mills	District No. Rate Mills	District No. Rate Mills	Tax including State Homestead (Dollars)	State Tax on Non-Homestead 5.17 Mills (Cts.)	Special Taxes	Total Taxes		Paid	When Paid (Month Day Year)	Number of Receipt	March Settlement 1956	June Settlement 1956	Penalty	November Settlement 1956	Penalty	Collections to First Monday in January 1957	Penalty	Delinquent on First Monday in January 1957	Total Delinquent Tax and Penalty	Remarks
1		H 40					808			808	1	PAID IN FULL	MAY 25 1956	6219		808								
2		H 45					908			908	2	PAID IN FULL	MAY 25 1956			908								
3											3													
4											4													
5		20					404	10		414	5	PAID IN FULL	MAY 31 1956	12512		414								
6											6													
7											7													
8											8													
9											9													
10		203					4048	104		4152	10	2nd Half Paid / 1st Half Paid	OCT 2 2 1956 / MAY 31 1956	14796 / 12511		2101		2101						
11											11													
12											12													
13											13													
14											14													
15											15													
16		107					2160	56		2216	16	PAID IN FULL	MAR 21 1956	4671		2216								
17		100					2018	52		2070	17											2070		
18											18													
19		100					2018	52		2070	19	PAID IN FULL	MAR 21 1956	4671		2070								
20											20													
		H 85 ~~530~~ 615					12414	274		12688						8517		2101				2070		

Sunrise Beach
Shingobee Island
Philippoma Point
Pokegama Southeast
Outlet
Ball Club Island
Sand Point

Assessment Roll and Tax List of Real Property in the _____ of _____, Cass County, Minnesota, for Taxes for the Year 1955.

Form 5CD (55) SELLER-BUYER DIGEST, SURGEPLE

*Indicate Type of Property: R - Residential, C - Commercial, I - Industrial, U - Utility, F - Farm

	IN WHOSE NAME ASSESSED	TO WHOM TRANSFERRED	DESCRIPTION OF PROPERTY: SUBDIVISION	Sec. or Lot	Town or Block	Rng	Number of Acres of Land: Acres	100ths	Sch. District	Indicate Homestead Tax or No	Indicate Agricultural Tax or No	* Indicate Type of Property	TRUE AND FULL VALUATIONS: LAND Exclusive of Structures and Improvements	BUILDINGS and Other Structures	MACHINERY Permanently Attached to Real Estate	TOTAL True and Full Value	ASSESSED VALUATIONS: RURAL: Homestead Up to $4,000 20%	RURAL: Over $4,000 and Non-Homestead 33⅓%	ALL OTHER: Homestead Up to $4,000 25%	ALL OTHER: Over $4,000 and Non-Homestead 40%	ALL OTHER: MACHINERY Permanently Attached to Real Estate 33⅓%	TOTAL ASSESSED VALUE	Total Assessed Value as Equalized by the Board of Review	FINAL EQUALIZED VALUE
													Dollars	Dollars	Dollars	Dollars	Dollars	Dollars	Dollars	Dollars	Dollars	Dollars	Dollars	Dollars
1			N E ¼ of N E ¼																					
2			N W ¼ of N E ¼																					
3			S W ¼ of N E ¼																					
4			S E ¼ of N E ¼																					
5																								
6			N E ¼ of N W ¼																					
7			N W ¼ of N W ¼																					
8			S W ¼ of N W ¼																					
9			S E ¼ of N W ¼																					
10																								
11			N E ¼ of S W ¼																					
12			N W ¼ of S W ¼																					
13			S W ¼ of S W ¼																					
14			S E ¼ of S W ¼																					
15																								
16			N E ¼ of S E ¼																					
17			N W ¼ of S E ¼																					
18			S W ¼ of S E ¼																					
19			S E ¼ of S E ¼																					
20																								

	SOLD FOR TAXES	VALUATIONS BY SCHOOL DISTRICTS AS EQUALIZED BY DEPARTMENT OF TAXATION: District No.... Rate ....Mills	District No.... Rate ....Mills	District No.... Rate ....Mills	District No.... Rate ....Mills	District No.... Rate ....Mills	District No.... Rate ....Mills	Tax including State Homestead ....Mills	State Tax on Non-Homestead ....Mills	SPECIAL TAXES	TOTAL TAXES		PAID	WHEN PAID: Month Day Year	Number of Receipt	March Settlement 1956	June Settlement 1956	Penalty	November Settlement 1956	Penalty	Collections to First Monday in January 1957	Penalty	Delinquent on First Monday in January 1957	Total Delinquent Tax and Penalty	REMARKS
		Dollars	Dollars	Dollars	Dollars	Dollars	Dollars	$ cts.	$ cts.	$ cts.	$ cts.					$ cts.	$ cts.	$ cts.	$ cts.	$ cts.	$ cts.	$ cts.	$ cts.	$ cts.	
1																									
2																									
3																									
4																									
5																									
6																									
7																									
8																									
9																									
10																									
11																									
12																									
13																									
14																									
15																									
16																									
17																									
18																									
19																									
20																									

Sunrise Beach
Shingobee Island
Chippewa Point
Pelican Springs
Poplar
Bay
Pillsbury
Pine Beach

Assessment Roll and Tax List of Real Property in the ..... of ....., Cass County, Minnesota, for Taxes for the Year 1955.

*Indicate Type of Property: R-Residential, C-Commercial, I-Industrial, U-Utility, F-Farm

Form SCD (33) 50,000-5-5-55 DORSEY, MINNEAPOLIS

	IN WHOSE NAME ASSESSED	TO WHOM TRANSFERRED	DESCRIPTION OF PROPERTY: SUBDIVISION	Sec. or Lot	Town or Block	Rng	Number of Acres of Land: Acres	100ths	No. School District	Indicate Homestead Farm or No	Indicate Agricultural Farm or Ranch	*Indicate Type of Property	TRUE AND FULL VALUATIONS: LAND Exclusive of Structures and Improvements	BUILDINGS and Other Structures	MACHINERY Permanently Attached to Real Estate	TOTAL True and Full Value	ASSESSED VALUATIONS: RURAL: Homestead Up to $4,000 20%	Over $4,000 and Non-Homestead 33⅓%	ALL OTHER: Homestead Up to $4,000 25%	Over $4,000 and Non-Homestead 40%	MACHINERY Permanently Attached to Real Estate 33⅓%	TOTAL ASSESSED VALUE	Total Assessed Value as Equalized by the Board of Review	FINAL EQUALIZED VALUE
													Dollars	Dollars	Dollars	Dollars	Dollars	Dollars	Dollars	Dollars	Dollars	Dollars	Dollars	Dollars
1			NE ¼ of NE ¼																					
2			NW ¼ of NE ¼																					
3			SW ¼ of NE ¼																					
4			SE ¼ of NE ¼																					
5																								
6			NE ¼ of NW ¼																					
7			NW ¼ of NW ¼																					
8			SW ¼ of NW ¼																					
9			SE ¼ of NW ¼																					
10																								
11			NE ¼ of SW ¼																					
12			NW ¼ of SW ¼																					
13			SW ¼ of SW ¼																					
14			SE ¼ of SW ¼																					
15																								
16			NE ¼ of SE ¼																					
17			NW ¼ of SE ¼																					
18			SW ¼ of SE ¼																					
19			SE ¼ of SE ¼																					
20																								

	SOLD FOR TAXES	VALUATIONS BY SCHOOL DISTRICTS AS EQUALIZED BY DEPARTMENT OF TAXATION: District No.....Rate.....Mills	District No.....Rate.....Mills	District No.....Rate.....Mills	District No.....Rate.....Mills	District No.....Rate.....Mills	District No.....Rate.....Mills	Tax including State Homestead .....Mills	State Tax on Non-Homestead .....Mills	SPECIAL TAXES	TOTAL TAXES		PAID	WHEN PAID	Number of Receipt	March Settlement 1956	June Settlement 1956	Penalty	November Settlement 1956	Penalty	Collections to First Monday in January 1957	Penalty	Delinquent on First Monday in January 1957	Total Delinquent Tax and Penalty	REMARKS
		Dollars	Dollars	Dollars	Dollars	Dollars	Dollars	$ cts.	$ cts.	$ cts.	$ cts.			Month Day Year		$ cts.	$ cts.	$ cts.	$ cts.	$ cts.	$ cts.	$ cts.	$ cts.	$ cts.	
1												1													
2												2													
3												3													
4												4													
5												5													
6												6													
7												7													
8												8													
9												9													
10												10													
11												11													
12												12													
13												13													
14												14													
15												15													
16												16													
17												17													
18												18													
19												19													
20												20													

Sunrise Beach
Shingobee Island
Chippewa Point
Hackensack Sportsman
Outlaw
Last Addn to Hackensack
Jones

Assessment Roll and Tax List of Real Property in the Town of Shingobee, Cass County, Minnesota, for Taxes for the Year 1955.

Form 9C (55) BILLING-DATA COMPANY, MINNEAPOLIS

*Indicate Type of Property: R - Residential, C - Commercial, I - Industrial, U - Utility, F - Farm

	In Whose Name Assessed	To Whom Transferred	Description of Property: Subdivision	Sec. or Lot	Town or Block	Rng.	Number of Acres of Land: Acres	Hdths	No. School District	Indicate Homestead Yes or No	Indicate Agricultural Yes or No	*Indicate Type of Property	True and Full Valuations: Land Exclusive of Structures and Improvements (Dollars)	Buildings and Other Structures (Dollars)	Machinery Permanently Attached to Real Estate (Dollars)	Total True and Full Value (Dollars)	Assessed Valuations: Rural: Homestead Up to $4,000 20% (Dollars)	Rural: Over $4,000 and Non-Homestead 33⅓% (Dollars)	All Other: Homestead Up to $1,000 25% (Dollars)	All Other: Over $4,000 and Non-Homestead 40% (Dollars)	Machinery Permanently Attached to Real Estate 33⅓% (Dollars)	Total Assessed Value (Dollars)	Total Assessed Value as Equalized by the Board of Review (Dollars)	Final Equalized Value (Dollars)
1	Werner M. Backman		Sunrise Beach Lots 1 Sec. 22-142-31	1	1				5	No	yes													
2	"	"		2					"	"														
3	"	"		3					"	"														
4	"	"		4					"	"														
5	"	"		5					"	"														
6	"	"		6					"	"														
7	"	"		7					"	"														
8	"	"		8					"	"														
9	"	"		9					"	"														
10	"	"		10					"	"														
11	"	"		11					"	"														
12	"	"		12					"	"														
13	"	"		1	2				"	"														
14	"	"		2					"	"														
15	"	"		3					"	No														
16	"	"		4					No	"														
17	"	"		5					"	"														
18	"	"		6					"	"														
19	"	"		7					"	"														
20																								

Valuations by School Districts as Equalized by Department of Taxation

	Sold for Taxes	District No. 5 Rate 70 Mills	District No. Rate Mills	District No. 2 Rate 70 Mills	District No. Rate Mills	District No. Rate Mills	Tax including State Homestead Mills	State Tax on Non-Homestead 517 Mills	Special Taxes	Total Taxes	Paid	When Paid (Month Day Year)	Number of Receipt	March Settlement 1956	June Settlement 1956	Penalty	November Settlement 1956	Penalty	Collections on First Monday in January 1957	Penalty	Delinquent on First Monday in January 1957	Penalty	Total Delinquent Tax and Penalty	Remarks
1		10					202	06		208	2nd Half Paid 1st Half Paid	AUG 9 1956 MAY 24 1956												
2		10					202	06		208	2nd Half Paid 1st Half Paid	AUG 9 1956 MAY 24 1956												
3		10					202	06		208	2nd Half Paid 1st Half Paid	AUG 9 1956 MAY 24 1956												
4		10					202	06		208	2nd Half Paid 1st Half Paid	AUG 9 1956 MAY 24 1956												
5		10					202	06		208	2nd Half Paid 1st Half Paid	AUG 9 1956 MAY 24 1956												
6		10					202	06		208	2nd Half Paid 1st Half Paid	AUG 9 1956 MAY 24 1956	6744		22.11		22.11							
7		10					202	06		208	2nd Half Paid 1st Half Paid	AUG 9 1956 MAY 24 1956	13535											
8		10					202	06		208	2nd Half Paid 1st Half Paid	AUG 9 1956 MAY 24 1956												
9		10					202	06		208	2nd Half Paid 1st Half Paid	AUG 9 1956 MAY 24 1956												
10		10					202	06		208	2nd Half Paid 1st Half Paid	AUG 9 1956 MAY 24 1956												
11		10					202	06		208	2nd Half Paid 1st Half Paid	AUG 9 1956 MAY 24 1956												
12		103					2080	54		2134	2nd Half Paid 1st Half Paid	AUG 9 1956 MAY 24 1956												
13		10					202	06		208	2nd Half Paid 1st Half Paid	AUG 9 1956 MAY 24 1956	6744		20.11		20.11							
14		10					202	06		208	2nd Half Paid 1st Half Paid	AUG 9 1956 MAY 24 1956	13535											
15		167					3372	86		3458	2nd Half Paid 1st Half Paid	AUG 9 1956 MAY 24 1956	13535 6744		172.9		172.9							
16				10			226	06		232	2nd Half Paid 1st Half Paid	AUG 9 1956 MAY 24 1956												
17				10			226	06		232	2nd Half Paid 1st Half Paid	AUG 9 1956 MAY 24 1956	6744		46.4		46.4							
18				10			226	06		232	2nd Half Paid 1st Half Paid	AUG 9 1956 MAY 24 1956	13535											
19				10			226	06		232	2nd Half Paid 1st Half Paid	AUG 9 1956 MAY 24 1956												
20																								
		400		40	440		8078 104 8182	242		8224					461.2		461.2							

Assessment Roll and Tax List of Real Property in the Town of Shingobee, Cass County, Minnesota, for Taxes for the Year 1955.

Form SC (55) MILLS-DAVIS COMPANY, MINNEAPOLIS

*Indicate Type of Property: R-Residential, C-Commercial, I-Industrial, U-Utility, F-Farm

	In whose name assessed	To whom transferred	Description of property: Subdivision	Sec. of Lot	Town or Block	Rng.	Number of Acres of Land (Acres / 100ths)	No. School District	Indicate Homestead Tax or No	Indicate Agricultural Tax or No	* Indicate Type of Property	True and Full Valuations: Land Exclusive of Structures and Improvements	Buildings and Other Structures	Machinery Permanently Attached to Real Estate	Total True and Full Value	Assessed Valuations: Rural: Homestead Up to $4,000 20%	Rural: Over $4,000 and Non-Homestead 33⅓%	All Other: Homestead Up to $1,000 25%	All Other: Over $4,000 and Non-Homestead 40%	Machinery Permanently Attached to Real Estate 33⅓%	Total Assessed Value	Total Amount Value as Equalized by the Board of Review	Final Equalized Value
												Dollars	Dollars	Dollars	Dollars	Dollars	Dollars	Dollars	Dollars	Dollars	Dollars	Dollars	Dollars
1	Jack Huggett + Jane Huggett		Shingobee Island N. Part of Lots 5 Sec 2-141-31	1	1			5	Yes	No													
2	" " " " Arthur S. + Jean M. Hughes			2						No													
3	John Krieg			3						"													
4	" "			4						"													
5	" "			5						"													
6	" "			6						"													
7	Otto E. Ringle			7						"													
8	Howard Conn			8						"													
9	" "			9						"													
10	" "			10						"													
11	Russell C. Greer + Leon A. Greer			11					Yes	"													
12	" " "			12					No	"													
13	" " "			13					"	"													
14	" " "			14					"	"													
15	Frank + Anna Krieg			15					"	"													
16	Louie + Gertie Kalitta			16					Yes	"													
17	~~Theodore L. + Marie Anna Nelson~~			17					"	"													
18	Fred + Jane Huggett			18					No	"													
19	" " "			19					No	"													
20	" " "			20					Yes	"													

	Sold for taxes	Sold for taxes	Valuations by school districts as equalized by department of taxation: District No. ..... Rate ..... Mills	District No. ..... Rate ..... Mills	District No. ..... Rate ..... Mills	District No. ..... Rate ..... Mills	District No. ..... Rate ..... Mills	District No. ..... Rate ..... Mills	Tax including State Homestead ..... Mills	State Tax on Non-Homestead 5.17 Mills	Special Taxes	Total Taxes	Paid	When paid: Month Day Year	Number of Receipt	March Settlement 1956	June Settlement 1956	Penalty	November Settlement 1956	Penalty	Collections to First Monday in January 1957	Penalty	Delinquent on First Monday in January 1957	Penalty	Total Delinquent Tax and Penalty	Remarks
			Dollars	Dollars	Dollars	Dollars	Dollars	Dollars	$ cts.	$ cts.	$ cts.	$ cts.				$ cts.	$ cts.	$ cts.	$ cts.	$ cts.	$ cts.	$ cts.	$ cts.	$ cts.	$ cts.	
1	SOLD FOR TAXES	SOLD FOR TAXES	H 711						161.32			161.32	1 PAID IN FULL	MAY 4 1956	5064		161.32									
2			24						5.44	12		5.56	2 PAID IN FULL	MAY 4 1956												
3			12						2.72	06		2.78	3 PAID IN FULL	APR 4 1956												
4			12						2.72	06		2.78	4 PAID IN FULL	APR 4 1956												
5			12						2.72	06		2.78	5 PAID IN FULL	APR 4 1956	5248		1.12									
6			12						2.72	06		2.78	6 PAID IN FULL	APR 4 1956												
7			124						28.14	67		28.81	7 2nd Half Paid / 1st Half Paid	OCT 30 1956 / MAY 31 1956	5628 / 6981		14.39		14.39							
8			20						4.54	10		4.64	8 2nd Half Paid / 1st Half Paid	OCT 29 1956 / MAY 31 1956												
9			416						94.38	2.16		96.54	9 2nd Half Paid / 1st Half Paid	OCT 29 1956 / MAY 31 1956	5092 / 6880		52.91		52.91							
10			20						4.54	10		4.64	10 2nd Half Paid / 1st Half Paid	OCT 29 1956 / MAY 31 1956												
11			H 146						32.12			32.12	11 PAID IN FULL	MAR 21 1956												
12			30						6.86	1.56		8.42	12 PAID IN FULL	MAR 21 1956	4464		1.25.00									
13			76						17.24	38		17.62	13 PAID IN FULL	MAR 21 1956												
14			20						4.54	10		4.64	14 PAID IN FULL	MAR 21 1956												
15			H 13						2.94			2.94	15 2nd Half Paid / 1st Half Paid	SEP 18 1956 / MAY 29 1956	5417 / 6717		25.63		25.63							
16													16 2nd Half Paid / 1st Half Paid	SEP 18 1956 / MAY 29 1956												
17			H 213						48.32			48.32														
18			H 225						51.04			51.04	17 PAID IN FULL	JAN 19 1956	150	51.04										
19			1024						232.32	6.30		238.62	18 PAID IN FULL	JAN 3 1956		238.62										
20			24						5.44	12		5.56	19 PAID IN FULL	JAN 3 1956	3	5.56										
			H 405						91.88			91.88	20 PAID IN FULL	JAN 3 1956		91.88										
			H 1715 / 2096 / 3807						864.14	10.82		874.96				376.19	375.93		92.93							

Assessment Roll and Tax List of Real Property in the Town of Shingobee, Cass County, Minnesota, for Taxes for the Year 1955.

Form SC (55) MILLS-DAVIS COMPANY, MINNEAPOLIS

*Indicate Type of Property: R-Residential, C-Commercial, I-Industrial, U-Utility, F-Farm

	In Whose Name Assessed	To Whom Transferred	Description of Property: Subdivision	Sec. or Lot	Town or Block	Rng.	Number of Acres of Land: Acres	Tenths	No. School District	Indicate Homestead Yes or No	Indicate Agricultural Yes or No	*Indicate Type of Property	True and Full Valuations: Land Exclusive of Structures and Improvements (Dollars)	Buildings and Other Structures (Dollars)	Machinery Permanently Attached to Real Estate (Dollars)	Total True and Full Value (Dollars)	Assessed Valuations: Rural: Homestead Up to $1,000 20% (Dollars)	Rural: Over $1,000 and Non-Homestead 33⅓% (Dollars)	All Other: Homestead Up to $1,000 25% (Dollars)	All Other: Over $1,000 and Non-Homestead 40% (Dollars)	Machinery Permanently Attached to Real Estate 33⅓% (Dollars)	Total Assessed Value (Dollars)	Total Assessed Value as Equalized by the Board of Review (Dollars)	Final Equalized Value (Dollars)
1	Fred + Jane Huggett		Shingobee Islands	21	1				5	yes	No													
2	" " "			22						"	"													
3																								
4																								
5																								
6	State of Minnesota		Part of	12						"														
7	L. H. + Minnie A. Runyon		Bal of	1						yes	"													
8	" " "			2						"	"													
9	State of Minnesota			3																				
10	State of Minnesota			4																				
11	State of Minnesota			5																				
12																								
13																								
14																								
15																								
16	State of Minnesota			13																				
17	State of Minnesota			2																				
18	State of Minnesota			3																				
19	State of Minnesota			4																				
20	State of Minnesota			5																				

	Sold for Taxes	Valuations by School Districts as Equalized by Department of Taxation: District No. 5 Rate 22 Mills	Tax including State Homestead ....Mills ($ cts.)	State Tax on Non-Homestead ....Mills ($ cts.)	Special Taxes ($ cts.)	Total Taxes ($ cts.)	Paid	When Paid: Month Day Year	Number of Receipt	March Settlement 1956 ($ cts.)	June Settlement 1956 ($ cts.)	Penalty	November Settlement 1956	Penalty	Collections to First Monday in January 1957	Penalty	Delinquent on First Monday in January 1957	Penalty	Total Delinquent Tax and Penalty	Remarks
1		H 12	272			272	PAID IN FULL	JAN 2 1956	3	272										
2		H 12	272			272	PAID IN FULL	JAN 3 1956		272										
3																				
4																				
5																				
6																				
7		H 444	10074			10074	PAID IN FULL	MAY 31 1956	12525		10528									
8		H 20	454			454	PAID IN FULL	MAY 31 1956												
9																				
10																				
11																				
12																				
13																				
14																				
15																				
16																				
17																				
18																				
19																				
20		H 488	11072			11072				5YY	10528									

Assessment Roll and Tax List of Real Property in the Town of Shingobee, Cass County, Minnesota, for Taxes for the Year 1955.

Form 3C (55) WILLIS-DAVIS COMPANY, MINNEAPOLIS

*Indicate Type of Property: R-Residential, C-Commercial, I-Industrial, U-Utility, F-Farm

	In whose name assessed	To whom transferred	Subdivision (Description of Property)	Sec. or Lot	Town or Block	Rng	Number of Acres of Land: Acres	100ths	No. School District	Indicate Homestead Tax or No	Indicate Agricultural Tax or No	Indicate Type of Property	True and Full Valuations: Land Exclusive of Structures and Improvements (Dollars)	Buildings and Other Structures (Dollars)	Machinery Permanently Attached to Real Estate (Dollars)	Total True and Full Value (Dollars)	Assessed Valuations: Rural: Homestead Up to $4,000 20% (Dollars)	Rural: Over $4,000 and Non-Homestead 33⅓% (Dollars)	All Other: Homestead Up to $1,000 25% (Dollars)	All Other: Over $4,000 and Non-Homestead 40% (Dollars)	Machinery Permanently Attached to Real Estate 33⅓% (Dollars)	Total Assessed Value (Dollars)	Total Assessed Value as Equalized by the Board of Review (Dollars)	Final Equalized Value (Dollars)
			Chippewa Point Lot 2 - Sec. 16-142-31																					
1	Mary A. Roy			1					5	No	Yes													
2	James M. + Madeline A. Livingston			2						"	"													
3	" "	"		3						"	"													
4	A. M. Ashenbrener			4						No	No													
5	" "			5						No	"													
6	" "			6						No	"													
7	" "			7						"	"													
8	" "			8						"	"													
9	Grayson + Genevieve Fisher			9						"			Homestead for 1955 by Cass County Board										10	
10	" "	"		10						"			"	"	"								10	
11	" "	"		11						No			2000 additional assessment 1955 -										410	
12	" "	"		12						"			Homestead Tax for 1955 by Cass County										10	
13																								
14																								
15																								
16																								
17																								
18																								
19																								
20																								

	Sold for Taxes	Valuations by School Districts as Equalized by Department of Taxation: District No. Rate Mills	District No. Rate Mills	District No. Rate Mills	District No. Rate Mills	District No. Rate Mills	Tax including State Homestead Mills (Dollars)	State Tax on Non-Homestead Mills (Dollars)	Special Taxes (Dollars)	Total Taxes (Dollars)	Paid	When Paid: Month	Day	Year	Number of Receipt	March Settlement 1956	June Settlement 1956	Penalty	November Settlement 1956	Penalty	Collections to First Monday in January 1957	Penalty	Delinquent on First Monday in January 1957	Total Delinquent Tax and Penalty	Remarks
1		17					344	08		352	1 PAID IN FULL	MAY	28	1956	6769		352								
2		17					344	08		352	2 2nd Half Paid	OCT	29	1956											
3		17					344	08		352	3 1st Half Paid	MAY	31	1956											
4			H 138				5582	56		5682	4 2nd Half Paid	OCT	29	1956											
5			168	151			3426	78		3504	5 1st Half Paid	MAY	31	1956	12538		4100		4104						
6				151			3426	78		3504	6 2nd Half Paid	OCT	29	1956	15054										
7				94			2246	52		2298	7 1st Half Paid	MAY	31	1956											
8				110			2446	56		2502	8 2nd Half Paid	OCT	29	1956											
9		H 10					202			202	9 PAID IN FULL	JAN	25	1956											
10		H 10					202			202	10 PAID IN FULL	JAN	25	1956	626	88 84									
11		H 410					8278			8278	11 PAID IN FULL	JAN	25	1956											
12		H 10					202			202	12 PAID IN FULL	JAN	25	1956											
13											13														
14											14														
15											15														
16											16														
17											17														
18											18														
19											19														
20		H 440	H 1385 575				9916				20														
		51	617 629				1776	344		27436							77 84	7452		9160					
		491	757 1248				27092																		

Assessment Roll and Tax List of Real Property in the Town of Shingobee, Cass County, Minnesota, for Taxes for the Year 1955.

Form SC (15) BALLOU DAVIS COMPANY, MINNEAPOLIS

*Indicate Type of Property: R - Residential, C - Commercial, I - Industrial, U - Utility, F - Farm

	IN WHOSE NAME ASSESSED	TO WHOM TRANSFERRED	DESCRIPTION OF PROPERTY: SUBDIVISION	Sec. or Lot	Town or Block	Rng	Number of Acres of Land: Acres	100ths	No. School District	Indicate Homestead Tax w No	Indicate Agricultural Tax w No	Indicate Type of Property	TRUE AND FULL VALUATIONS: LAND Exclusive of Structures and Improvements (Dollars)	BUILDINGS and Other Structures (Dollars)	MACHINERY Permanently Attached to Real Estate (Dollars)	TOTAL True and Full Value (Dollars)	ASSESSED VALUATIONS: RURAL: Homestead Up to $4,000 20% (Dollars)	RURAL: Over $4,000 and Non-Homestead 33⅓% (Dollars)	ALL OTHER: Homestead Up to $4,000 25% (Dollars)	ALL OTHER: Over $4,000 and Non-Homestead 40% (Dollars)	MACHINERY Permanently Attached to Real Estate 33⅓% (Dollars)	TOTAL ASSESSED VALUE (Dollars)	Total Assessed Value as Equalized by the Board of Review (Dollars)	FINAL EQUALIZED VALUE (Dollars)
1	Ella Gudersen		Habeton Springs (Part of Sec 8 T 44 R 31)	13	4				5	No	Yes													
2	" "			14						"	"													
3																								
4																								
5																								
6																								
7																								
8																								
9																								
10																								
11																								
12																								
13																								
14																								
15																								
16																								
17																								
18																								
19																								
20																								

	SOLD FOR TAXES	VALUATIONS BY SCHOOL DISTRICTS AS EQUALIZED BY DEPARTMENT OF TAXATION: District No. 5 Rate 20 Mills (Dollars)	District No.... Rate..... Mills (Dollars)	District No.... Rate..... Mills (Dollars)	District No.... Rate..... Mills (Dollars)	District No.... Rate..... Mills (Dollars)	District No.... Rate..... Mills (Dollars)	Tax including State Homestead ..... Mills ($ cts.)	State Tax on Non-Homestead 5.17 Mills ($ cts.)	SPECIAL TAXES ($ cts.)	TOTAL TAXES ($ cts.)	PAID	WHEN PAID: Month Day Year	Number of Receipt	March Settlement 1956 ($ cts.)	June Settlement 1956 ($ cts.)	Penalty ($ cts.)	November Settlement 1956 ($ cts.)	Penalty ($ cts.)	Collections to First Monday in January 1957 ($ cts.)	Penalty ($ cts.)	Delinquent on First Monday in January 1957 ($ cts.)	Total Delinquent Tax and Penalty ($ cts.)	REMARKS
1		17						344	08		352	1 - PAID IN FULL	MAY 31 1956	12624		7 04								
2		17						344	08		352	2 PAID IN FULL	MAY 31 1956											
3												3												
4												4												
5												5												
6												6												
7												7												
8												8												
9												9												
10												10												
11												11												
12												12												
13												13												
14												14												
15												15												
16												16												
17												17												
18												18												
19												19												
20												20												
		34						688	16		704					7 04								

Assessment Roll and Tax List of Real Property in the Town of Shingobee

*Indicate Type of Property: R-Residential, C-Commercial, I-Industrial, U-Utility, F-Farm

Form SC (53) DULUTH-SUPERIOR BUSINESS COLLEGE

	In Whose Name Assessed	To Whom Transferred	Description of Property: Subdivision	Sec. or Lot	Town of Block	Rng	Number of Acres of Land: Acres	100ths	No. School District	Indicate Homestead by Yes or No	Indicate Agricultural by Yes or No	* Indicate Type of Property	True and Full Valuations: Land Exclusive of Structures and Improvements (Dollars)	Buildings and Other Structures (Dollars)	Machinery Permanently Attached to Real Estate (Dollars)	Total True and Full Value (Dollars)	Assessed Valuations: Rural: Homestead Up to $4,000 20% (Dollars)	Rural: Over $4,000 and Non-Homestead 33⅓% (Dollars)	All Other: Homestead Up to $4,000 25% (Dollars)	All Other: Over $4,000 and Non-Homestead 40% (Dollars)	Machinery Permanently Attached to Real Estate 33⅓% (Dollars)	Total Assessed Value (Dollars)	Total Assessed Value as Equalized by the Board of Review (Dollars)	Final Equalized Value (Dollars)
1	Eleanor Hagenbeck & St. P. Feldner		Oakaway (Cont'd Sec 11-142-31)	1	1				5	No	No													
2	" " " "			2						"	"													
3	Mrs " " " "			3						"	"													
4	" " " "			4						No	"													
5	" " " "			5						"	"													
6	" " " "			6						No	"													
7	" " " "		N½ of	7						"	"													
8	St. P. & Eva Brown		S½ of	7						"	"													
9	" " "			8						"	"													
10	" " "		N½ of	9						"	"													
11	Theo H. & Ruth D. Feldner		S½ of	9						"	"													
12	" " "			10						"	"													
13	" " "		S 75' of Lots	11 &	12					"	"													
14	Eleanor Hagenbeck & St. P. Feldners		N 25' of Lots	11 &	12					"	"													
15	St. P. Brown & Eva Brown		Balance of Lots	11 &	12					"	"													
16	Mrs. Eleanor Hagenbeck & St. P. Feldners		50' x 400' frontage Lot 2 on block; also all the lakeshore of the frontage lots 2-4-5-6 & N½ of Lot 7, Blk 1							"	"													
17										"	"													
18																								
19																								
20																								

Valuations by School Districts as Equalized by Department of Taxation

	Sold for Taxes	District No. Rate ..... Mills (Dollars)	District No. Rate ..... Mills (Dollars)	District No. Rate ..... Mills (Dollars)	District No. 2 Rate 454 Mills (Dollars)	District No. Rate ..... Mills (Dollars)	District No. Rate ..... Mills (Dollars)	Tax Including State Homestead 5.1 Mills ($ cts.)	State Tax on Non-Homestead (Dollars)	Special Taxes ($ cts.)	Total Taxes ($ cts.)	Paid	When Paid: Month	Day	Year	Number of Receipt	March Settlement 1956 ($ cts.)	June Settlement 1956 ($ cts.)	Penalty ($ cts.)	November Settlement 1956 ($ cts.)	Penalty ($ cts.)	Collections to First Monday in January 1957 ($ cts.)	Penalty ($ cts.)	Delinquent on First Monday in January 1957 ($ cts.)	Total Delinquent Tax and Penalty ($ cts.)	Remarks
1					20			454	10		464	1 PAID IN FULL	MAY	31	1956	12503		6.96								
2					10			226	06		232	2 PAID IN FULL	MAY	31	1956											
3	SOLD FOR TAXES				137			3108	70		3178	3 PAID IN FULL	MAY	31	1956	12502		31.78								
4					20			454	10		464	4 PAID IN FULL	MAY	31	1956											
5					20			454	10		464	5 PAID IN FULL	MAY	31	1956	12505		70.54								
6					254			5762	132		5894	6 PAID IN FULL	MAY	31	1956											
7					10			226	06		232	7 PAID IN FULL	MAY	31	1956											
8					10			226	06		232	8 1st Half Paid 2nd Half Paid	MAY	31	1956			1.16		1.16						
9					160			3630	82		3712	9 1st Half Paid 2nd Half Paid	MAY	31	1956	14169 12553		18.56		18.56						
10					10			226	06		232	10 1st Half Paid	MAY	31	1956			1.16		1.16						
11					10			226	06		232	11 PAID IN FULL	MAY	31	1956	12537		2.32								
12					160			3630	82		3712	12													3712 of 4083	
13					20			454	10		464	13 PAID IN FULL	MAY	31	1956	12537		4.64								
14					10			226	06		232	14 PAID IN FULL	MAY	31	1956	12515		2.32								
15					20			454	10		464	15 Balance Paid Post Paid	MAY	31	1956	14169 12553		2.32		2.32						
16	SOLD FOR TAXES				10			226	06		232	16 PAID IN FULL	MAY	31	1956	12512		2.32								
17												17														
18												18														
19												19														
20												20														
					381			19982	456		20442							14428		2300				3712		

Assessment Roll and Tax List of Real Property in the Town of Shingobee, Cass County, Minnesota, for Taxes for the Year 1955.

Form 5C (55) BILLINGS-DAVIS COMPANY, MINNEAPOLIS

*Indicate Type of Property: R - Residential, C - Commercial, I - Industrial, U - Utility, F - Farm

	IN WHOSE NAME ASSESSED	TO WHOM TRANSFERRED	DESCRIPTION OF PROPERTY: SUBDIVISION	Sec. or Lot	Town of Block	Rng	Number of Acres of Land (Acres / 100ths)	No. School District	Indicate Homestead by Yes or No	Indicate Agricultural by Total Tax or Ra	* Indicate Type of Property	TRUE AND FULL VALUATIONS: LAND Exclusive of Structures and Improvements	BUILDINGS and Other Structures	MACHINERY Permanently Attached to Real Estate	TOTAL True and Full Value	ASSESSED VALUATIONS: RURAL Homestead Up to $1,000 20%	RURAL Over $1,000 and Non-Homestead 33⅓%	ALL OTHER Homestead Up to $1,000 25%	ALL OTHER Over $1,000 and Non-Homestead 40%	MACHINERY Permanently Attached to Real Estate 33⅓%	TOTAL ASSESSED VALUE	Total Assessed Value Equalized by the Board of Review	FINAL EQUALIZED VALUE
							Acres					Dollars	Dollars	Dollars	Dollars	Dollars	Dollars	Dollars	Dollars	Dollars	Dollars	Dollars	Dollars
1	Theo H + Ruth A Liebner		Ojibway	1	2			5	Yes	Yes													
2	"	"		2					"	"													
3	~~Nitalie J Gay~~	~~Raymond & Ruth Kenneth~~		3					"	"													
4	"	"	Lake Jenny Resort Subdivision	3					"	"													
5	"	"	"	4					"	"													
6																							
7																							
8																							
9																							
10																							
11																							
12																							
13																							
14																							
15																							
16																							
17																							
18																							
19																							
20																							

	SOLD FOR TAXES	VALUATIONS BY SCHOOL DISTRICTS AS EQUALIZED BY DEPARTMENT OF TAXATION: District No. ..... Rate ..... Mills	District No. ..... Rate ..... Mills	District No. ..... Rate ..... Mills	District No. 5 Rate 20 Mills	District No. ..... Rate ..... Mills	District No. ..... Rate ..... Mills	Tax including State Homestead ..... Mills	State Tax on Non-Homestead 5.1 Mills	SPECIAL TAXES	TOTAL TAXES	PAID	WHEN PAID Month Day Year	Number of Receipt	March Settlement 1956	June Settlement 1956	Penalty	November Settlement 1956	Penalty	Collections to First Monday in January 1957	Penalty	Delinquent on First Monday in January 1957	Penalty	Total Delinquent Tax and Penalty	REMARKS
		Dollars	Dollars	Dollars	Dollars	Dollars	Dollars	$ cts.	$ cts.	$ cts.	$ cts.				$ cts.	$ cts.	$ cts.	$ cts.	$ cts.	$ cts.	$ cts.	$ cts.	$ cts.	$ cts.	
1					20			454	10		464	1	PAID IN FULL MAY 31 1956	11537		9 28									
2					20			454	10		464	2	PAID IN FULL MAY 31 1956												
3					20			454	10		464	3	PAID IN FULL MAY 31 1956												
4					16			364	08		372	4	PAID IN FULL MAY 31 1956	11785		30 42									
5					95			2156	50		2206	5	PAID IN FULL MAY 31 1956												
6												6													
7												7													
8												8													
9												9													
10												10													
11												11													
12												12													
13												13													
14												14													
15												15													
16												16													
17												17													
18												18													
19												19													
20					171			3482	88		3170	20				3270									

Form SC (15) Burgess-Garvin Company, Minneapolis, Minn.

*Indicate Type of Property: R - Residential, C - Commercial, I - Industrial, U - Utility, F - Farm

	IN WHOSE NAME ASSESSED	TO WHOM TRANSFERRED	DESCRIPTION OF PROPERTY: SUBDIVISION	Sec. or Lot	Town or Block	Rng	Number of Acres of Land (Acres / 100ths)	No. School District	Indicate Homestead Tax No	Indicate Individual Total Tax No	* Indicate Kind of Property	TRUE AND FULL VALUATIONS: LAND Exclusive of Structures and Improvements	BUILDINGS and Other Structures	MACHINERY Permanently Attached to Real Estate	TOTAL True and Full Value	ASSESSED VALUATIONS: RURAL: Homestead Up to $1,000 20%	RURAL: Over $1,000 and Non-Homestead 33⅓%	ALL OTHER: Homestead Up to $1,000 25%	ALL OTHER: Over $1,000 and Non-Homestead 40%	MACHINERY Permanently Attached to Real Estate 33⅓%	TOTAL ASSESSED VALUE	Total Assessed Value Equalized by the Board of Review	FINAL EQUALIZED VALUE
							Acres					Dollars	Dollars	Dollars	Dollars	Dollars	Dollars	Dollars	Dollars	Dollars	Dollars	Dollars	Dollars
	Natalie C. Deyo		Ojibway					5	No	No													
1	Nathaniel C. Bennett			1	3				"	Yes													
	H. C. Bennett "																						
2				2					"	"													
	Nathaniel Bennett & Cynthia Bennett																						
3				3					"	"													
	H. C. Bennett																						
4				4					"	"													
	" "																						
5				5					"	"													
	" "																						
6				6					"	"													
7																							
8																							
9																							
10																							
11																							
12																							
13																							
14																							
15																							
16																							
17																							
18																							
19																							
20																							

	SOLD FOR TAXES	VALUATIONS BY SCHOOL DISTRICTS AS EQUALIZED BY DEPARTMENT OF TAXATION: District No. 5 Rate 25 Mills	District No. 24 Rate 25 Mills	District No. ..... Rate ..... Mills	District No. ..... Rate ..... Mills	Tax including State Homestead ..... Mills	State Tax on Non-Homestead 5.17 Mills	SPECIAL TAXES	TOTAL TAXES	PAID	WHEN PAID (Month Day Year)	Number of Receipt	March Settlement 1956	June Settlement 1956	Penalty	November Settlement 1956	Penalty	Collections to First Monday in January 1957	Penalty	Delinquent on First Monday in January 1957	Total Delinquent Tax and Penalty	REMARKS
		Dollars	Dollars	Dollars	Dollars	$ cts.	$ cts.	$ cts.	$ cts.				$ cts.	$ cts.	$ cts.	$ cts.	$ cts.	$ cts.	$ cts.	$ cts.	$ cts.	
1			144			3768	74		3342	PAID IN FULL	MAY 31 1956	111705		3342								
2		20				404	10		414	PAID IN FULL	MAY 31 1956											
3		20				404	10		414	PAID IN FULL	MAY 31 1956			2076								
4		20				404	10		414	PAID IN FULL	MAY 31 1956											
5		20				404	10		414	PAID IN FULL	MAY 31 1956											
6		20				404	10		414	PAID IN FULL	MAY 31 1956											
7																						
8																						
9																						
10																						
11																						
12																						
13																						
14																						
15																						
16																						
17																						
18																						
19																						
20		100	144.244			2020 / 3268 / 5288	124		5412					5412								

Assessment Roll and Tax List of Real Property in the Town of Shingobee, Cass County, Minnesota, for Taxes for the Year 1955.

Form 3C (55) 100,000-DAVIS COMPANY, MINNEAPOLIS

*Indicate Type of Property: R-Residential, C-Commercial, I-Industrial, U-Utility, F-Farm

	Description of Property: Subdivision	Sec. or Lot	Town or Block	Rng	Number of Acres of Land: Acres	100ths	No. School District	Indicate Homestead Tax or No	Indicate Agricultural Tax or No	Indicate Type of Property	True and Full Valuations: Land Exclusive of Structures and Improvements (Dollars)	Buildings and Other Structures (Dollars)	Machinery Permanently Attached to Real Estate (Dollars)	Total True and Full Value (Dollars)	Assessed Valuations: Rural: Homestead Up to $4,000 20% (Dollars)	Rural: Over $4,000 and Non-Homestead 33⅓% (Dollars)	All Other: Homestead Up to $4,000 25% (Dollars)	All Other: Over $4,000 and Non-Homestead 40% (Dollars)	Machinery Permanently Attached to Real Estate 33⅓% (Dollars)	Total Assessed Value (Dollars)	Total Assessed Value as Equalized by the Board of Review (Dollars)	Final Equalized Value (Dollars)
Mary Katherine Hebecker	Ralli's Addition to Stoches Resort (lots 1-4 all orig. R.R. Sec 26-141-31)	1	1				5	No	Yes													
" "		2	2					"	"													
" "		3	3					"	"													
" "		4	4					"	"													
" "		5	5					"	"													
Eloise E. Ellsworth		6	6					"	"													
" "		7	7					"	"													
" "		8	8					"	"													
Chas E. Ball		9	9					"	"													
" "		10	10					"	"													
		11																				
		12																				
		13																				
		14																				
		15																				
		16																				
		17																				
		18																				
		19																				
		20																				

Valuations by School Districts as Equalized by Department of Taxation

	District No. 3 Rate 60 Mills	District No. Rate Mills	District No. Rate Mills	District No. Rate Mills	District No. Rate Mills	Tax Including State Homestead	State Tax on Non-Homestead 5.17 Mills	Special Taxes	Total Taxes	Paid	When Paid (Month Day Year)	Number of Receipt	March Settlement 1956	June Settlement 1956	Penalty	November Settlement 1956	Penalty	Collections to First Monday in January 1957	Penalty	Delinquent on First Monday in January 1957	Penalty	Total Delinquent Tax and Penalty	Remarks
	Dollars	Dollars	Dollars	Dollars	Dollars	$ cts.	$ cts.	$ cts.	$ cts.				$ cts.	$ cts.	$ cts.	$ cts.	$ cts.	$ cts.	$ cts.	$ cts.	$ cts.	$ cts.	
1	3					60	1		61	1 PAID IN FULL	MAY 31 1956	12560		7.47									
2	3					60	1		61	2 PAID IN FULL	MAY 31 1956												
3	10					202	06		208	3 PAID IN FULL	MAY 31 1956												
4	10					202	06		208	4 PAID IN FULL	MAY 31 1956												
5	10					202	06		208	5 PAID IN FULL	MAY 31 1956												
6	10					202	06		208	6 PAID IN FULL	FEB 29 1956	5964	2.08										
7	10					202	06		208	7 PAID IN FULL	FEB 29 1956		2.08										
8	10					202	06		208	8 PAID IN FULL	FEB 29 1956		2.08										
9	10					202	06		208	9 PAID IN FULL	FEB 1 1956	1341	2.08										
10	80					1616	42		1658	10 PAID IN FULL	FEB 1 1956		16.58										
11										11													
12										12													
13										13													
14										14													
15										15													
16										16													
17										17													
18										18													
19										19													
20										20													
	156					3150	84		3234				24.90	7.44									

Sunrise Beach | Shingobee Island | Chippewa Point | Kabekona Springs | Gilbway | Ball's 1st Add'n. to Gitchee Gumee Beach

Gitchee Gumee | Breezy Point | Bellcrest | Crescent Beach | Cropper's Beach 1st Add'n | Sunrise Heights | Charlton Beach

Assessment Roll and Tax List of Real Property in the Town of Shingobee

*Indicate Type of Property: R-Residential, C-Commercial, I-Industrial, U-Utility, F-Farm

Form SC (35) 20-10-5616 COMPANY, MINNEAPOLIS

	In Whose Name Assessed	To Whom Transferred	Description of Property: Subdivision	Sec. or Lot	Town or Block	Rng	Number of Acres of Land: Acres	100ths	No. School District	Indicate Homestead Tax or No	Indicate Agricultural Tax or No	Indicate Type of Property	True and Full Valuations: Land Exclusive of Structures and Improvements	Buildings and Other Structures	Machinery Permanently Attached to Real Estate	Total True and Full Value	Assessed Valuations: Rural: Homestead Up to $4,000 20%	Rural: Over $4,000 and Non-Homestead 33⅓%	All Other: Homestead Up to $4,000 25%	All Other: Over $4,000 and Non-Homestead 40%	Machinery Permanently Attached to Real Estate 33⅓%	Total Assessed Value	Final Equalized Value
													Dollars	Dollars	Dollars	Dollars	Dollars	Dollars	Dollars	Dollars	Dollars	Dollars	Dollars
			Balls 1st Addn to Gitchee Gumee Beach 11.48 acres of Lot 1 Sec 35-141-31																				
1	Chas E. Ball			1	2				5	7b	yes												
2	" "			2						"	"												
3	" "			3						"	"												
4	Charles E. & Robyn M. Ball			4						"	"												
5	Chas Ball			5						"	"												
6	" "			6						"	"												
7																							
8																							
9																							
10																							
11																							
12																							
13																							
14																							
15																							
16																							
17																							
18																							
19																							
20																							

	Sold for Taxes	Valuations by School Districts as Equalized by Department of Taxation: District No. 16 Rate 25.5 Mills	District No. 29 Rate 28.4 Mills	District No. Rate Mills	District No. Rate Mills	District No. Rate Mills	District No. Rate Mills	Tax including State Homestead Mills	State Tax on Non-Homestead 51 Mills	Special Taxes	Total Taxes	Paid	When Paid: Month	Day	Year	Number of Receipt	March Settlement 1955	June Settlement 1956	Penalty	November Settlement 1956	Penalty	Collections to First Monday in January 1957	Penalty	Delinquent on First Monday in January 1957	Total Delinquent Tax and Penalty	Remarks
		Dollars	Dollars	Dollars	Dollars	Dollars	Dollars	$ cts.	$ cts.	$ cts.	$ cts.						$ cts.	$ cts.	$ cts.	$ cts.	$ cts.	$ cts.	$ cts.	$ cts.	$ cts.	
1			10					202	06		208	1 PAID IN FULL	FEB	1	1956		208									
2			10					202	06		208	2 PAID IN FULL	FEB	1	1956		208									
3			64					1292	34		1326	3 PAID IN FULL	FEB	1	1956	1341	1326									
4			57					1150	30		1180	4 PAID IN FULL	FEB	1	1956		1180									
5			3					60	-		60	5 PAID IN FULL	FEB	1	1956		60									
6			3					60	-		60	6 PAID IN FULL	FEB	1	1956		60									
7												7														
8												8														
9												9														
10												10														
11												11														
12												12														
13												13														
14												14														
15												15														
16												16														
17												17														
18												18														
19												19														
20			147					2966	76		3042	20					3042									

Assessment Roll and Tax List of Real Property in the Town of Shingobee, Cass County, Minnesota, for Taxes for the Year 1955.

*Indicate Type of Property: R - Residential, C - Commercial, I - Industrial, U - Utility, F - Farm

	In Whose Name Assessed	To Whom Transferred	Description of Property: Subdivision	Sec. or Lot	Town or Block	Rng	Number of Acres of Land: Acres	100ths	No. School District	Indicate Homestead Tax or No	Indicate Agricultural Tax or No	* Indicate Type of Property	True and Full Valuations: Land Exclusive of Structures and Improvements	Buildings and Other Structures	Machinery Permanently Attached to Real Estate	Total True and Full Value	Assessed Valuations: Rural: Homestead Up to $4,000 20%	Rural: Over $4,000 and Non-Homestead 33⅓%	All Other: Homestead Up to $4,000 25%	All Other: Over $4,000 and Non-Homestead 40%	Machinery Permanently Attached to Real Estate 33⅓%	Total Assessed Value	Total Assessed Value as Equalized by the Board of Review	Final Equalized Value
							Dollars						Dollars	Dollars	Dollars	Dollars	Dollars	Dollars	Dollars	Dollars	Dollars	Dollars	Dollars	Dollars
1	Zelda Ball Johnson		Pitches Resort Park (Part of Lot 7 Sec 36-141-31)	1					5	No	No													
2	" "			2						"	"													
3	" "			3						"	"													
4	Allen G. + Janet D. Thurman			4						No	"													
5	W. E. Zerbe K.			5						"	"													
6	Charles S. + Helen A. Reddy			6						"	"													
7	L. A. Barnett			7						"	"													
8	Arthur Berndt + Ruth + Jard		Randall	8						"	"													
9	Charles W. + Mabel A. Lee			9						"	"													
10	" " "			10						"	"													
11	Stella Meinneke			11						No	"													
12	Vera Howard Tartsch Kath		Part of John Robert Nicholson	12																				
13																								
14																								
15																								
16																								
17																								
18																								
19																								
20																								

	Sold for Taxes	Valuations by School Districts as Equalized by Department of Taxation: District No. ..... Rate ..... Mills	District No. ..... Rate ..... Mills	District No. ..... Rate ..... Mills	Total Dollars	District No. ..... Rate ..... Mills	District No. ..... Rate ..... Mills	Tax Including State Homestead ..... Mills	State Tax on Non-Homestead 5.11 Mills	Special Taxes	Total Taxes		Paid	When Paid: Month Day Year	Number of Receipt	March Settlement 1956	June Settlement 1956	Penalty	November Settlement 1956	Penalty	Collections to First Monday in January 1957	Penalty	Delinquent on First Monday in January 1957	Penalty	Total Delinquent Tax and Penalty	Remarks
		Dollars	Dollars	Dollars	Dollars	Dollars	Dollars	$ cts.	$ cts.	$ cts.	$ cts.					$ cts.	$ cts.	$ cts.	$ cts.	$ cts.	$ cts.	$ cts.	$ cts.	$ cts.	$ cts.	
1					10			226	06		232	1	PAID IN FULL	Penalty AUG 16 1956 / AUG 16 1956	12516											
2					10			226	06		232	2	PAID IN FULL	Penalty AUG 16 1956 / AUG 6 1956	12451				6.96	1.4						
3					10			226	06		232	3	PAID IN FULL	Penalty AUG 16 1956 / AUG 6 1956	12314											
4					96			2178	50		2228	4	2nd Half Paid / 1st Half Paid	OCT 15 1956 / MAY 31 1956	12520		11.14		11.14							
5	PAID FOR TAXES				115			2610	60		2670	5	PAID IN FULL	OCT 24 1956	12223				26.70	.13						
6					136			3026	70		3096	6	PAID IN FULL	JAN 16 1955	77	31.56										
7					234			5308	120		5428	7	2nd Half Paid / 1st Half Paid	SEP 17 1956 / MAY 31 1956	13703 / 12519		27.14		27.14							
8					125			2836	64		2900	8	PAID IN FULL	MAY 31 1956	12521		29.00									
9					107			2428	56		2484	9	PAID IN FULL	MAY 31 1956	12523		69.40									
10					192			4356	100		4456	10	PAID IN FULL	MAY 31 1956												
11					54			1226	28		1254	11	PAID IN FULL	MAY 31 1956	12522		12.54									
12					3			68	1		69	12	PAID IN FULL	MAY 31 1956	12518		.68									
13												13														
14												14														
15												15														
16												16														
17												17														
18												18														
19												19														
20												20														
					1092			24774	566		25340					31.56	149.90		71.94							

Assessment Roll and Tax List of Real Property in the Town of Shingobee, Cass County, Minnesota, for Taxes for the Year 1955.

Form 5C (55) MILLER-DAVIS PRINT., BREMER, IA

*Indicate Type of Property: R-Residential, C-Commercial, I-Industrial, U-Utility, F-Farm

In Whose Name Assessed	To Whom Transferred	Description of Property: Subdivision	Sec. or Lot	Town or Block	Rng	Number of Acres of Land: Acres	100ths	No. School District	Indicate Homestead Tax or No	Indicate Agricultural Land Tax or No	Indicate Type of Property	True and Full Valuations: Land Exclusive of Structures and Improvements	Buildings and Other Structures	Machinery Permanently Attached to Real Estate	Total True and Full Value	Assessed Valuations: Rural: Homestead Up to $4,000 20%	Rural: Over $4,000 and Non-Homestead 33⅓%	All Other: Homestead Up to $1,000 25%	All Other: Over $4,000 and Non-Homestead 40%	Machinery Permanently Attached to Real Estate 33⅓%	Total Assessed Value	Total Assessed Value Equalized by the Board of Review	Final Equalized Value
												Dollars	Dollars	Dollars	Dollars	Dollars	Dollars	Dollars	Dollars	Dollars	Dollars	Dollars	Dollars
Breezy Point Development Corp		Breezy Point (Lots 4-5 Sec. 25-142-31)	1					5	Yes														
"	"		2						"	"													
"	"		3						"	"													
"	"		4						"	"													
"	"		5						"	"													
"	"		6					7	"	"													
"	"		7						"	"													
"	"		8						"	"													
"	"		9						"	"													
Raymond + Josephine Hedrick	"		10						"	"													
"	"		11						"	"													
Breezy Point Development Corp	"		12						"	"													
"	"		13						"	"													
"	"		14						"	"													
"	"		15						"	"													
"	"		16					7	"	"													
"	"		17						"	"													
"	"		18						"	"													
Ra. Aitken			19						"	"													
			20																				

	Sold for Taxes	Valuations by School Districts as Equalized by Department of Taxation: District No. 5 Rate 48.8 Mills	District No. ..... Rate ..... Mills	District No. ..... Rate ..... Mills	District No. ..... Rate ..... Mills	District No. ..... Rate ..... Mills	District No. ..... Rate ..... Mills	Tax Including State Homestead ..... 5.11 Mills	State Tax on Non-Homestead	Special Taxes	Total Taxes		Paid	When Paid: Month	Day	Year	Number of Receipt	March Settlement 1956	June Settlement 1956	Penalty	November Settlement 1956	Penalty	Collections to First Monday in January 1957	Penalty	Delinquent on First Monday in January 1957	Penalty	Total Delinquent Tax and Penalty	Remarks
	Dollars	Dollars	Dollars	Dollars	Dollars	Dollars	Dollars	$ cts.	$ cts.	$ cts.	$ cts.							$ cts.	$ cts.	$ cts.	$ cts.	$ cts.	$ cts.	$ cts.	$ cts.	$ cts.	$ cts.	
1		20						404	10		414	1	PAID IN FULL	DEC	31	1956												
2		20						404	10		414	2	PAID IN FULL	DEC	31	1956												
3		20						404	10		414	3	PAID IN FULL	DEC	31	1956												
4		20						404	10		414	4	PAID IN FULL	DEC	31	1956												
5		20						404	10		414	5	PAID IN FULL	DEC	31	1956												
6		20						404	10		414	6	PAID IN FULL	DEC	31	1956												
7		20						404	10		414	7	PAID IN FULL	DEC	31	1956												
8		20						404	10		414	8	PAID IN FULL	DEC	31	1956												
9		20						404	10		414	9	PAID IN FULL	DEC	31	1956							7452					
10		20						404	10		414	10	PAID IN FULL	DEC	31	1956	1669											
11		20						404	10		414	11	PAID IN FULL	DEC	31	1956												
12		20						404	10		414	12	PAID IN FULL	DEC	31	1956												
13		20						404	10		414	13	PAID IN FULL	DEC	31	1956												
14		20						404	10		414	14	PAID IN FULL	DEC	31	1956												
15		20						404	10		414	15	PAID IN FULL	DEC	31	1956												
16		20						404	10		414	16	PAID IN FULL	DEC	31	1956												
17		20						404	10		414	17	PAID IN FULL	DEC	31	1956												
18		20						404	10		414	18	PAID IN FULL	DEC	31	1956												
19	SOLD FOR TAXES	148						2488	76		3064	19													3064			
20												20																
		508						10260	256		10516												7452		3064			

Assessment Roll and Tax List of Real Property in the Town of Shingobee, Cass County, Minnesota, for Taxes for the Year 1955.

Form SC (55) BILLING-DATE DISPLAY, DUPLEX

*Indicate Type of Property: R - Residential, C - Commercial, I - Industrial, U - Utility, F - Farm

	IN WHOSE NAME ASSESSED	TO WHOM TRANSFERRED	DESCRIPTION OF PROPERTY: SUBDIVISION	Sec. or Lot	Town or Block	Rng.	Number of Acres of Land: Acres	Tenths	No. School District	Indicate Homestead Tax or No	Indicate Agricultural Tax or No	* Indicate Type of Property	TRUE AND FULL VALUATIONS: LAND Exclusive of Structures and Improvements	BUILDINGS and Other Structures	MACHINERY Permanently Attached to Real Estate	TOTAL True and Full Value	ASSESSED VALUATIONS: RURAL: Homestead Up to $4,000 20%	RURAL: Over $4,000 and Non-Homestead 33⅓%	ALL OTHER: Homestead Up to $4,000 25%	ALL OTHER: Over $4,000 and Non-Homestead 40%	MACHINERY Permanently Attached to Real Estate 33⅓%	TOTAL ASSESSED VALUE	Total Assessed Value as Equalized by the Board of Review	FINAL EQUALIZED VALUE
													Dollars	Dollars	Dollars	Dollars	Dollars	Dollars	Dollars	Dollars	Dollars	Dollars	Dollars	Dollars
			Breezy Point																					
1	Dr. Dr. + Elsie Magnuson			20					5	R	Yes													
2	" " "			21					"	"														
3	" " "			22					"	"														
4	" " "			23					"	"														
5	" " "			24					"	"														
6	" " "			25					"	"														
7	Elsie M. Donaldson			26					R	"														
8	Chas. H + Olive M. Donaldson			27					"	"														
9	Vernon L. McKavy			28					"	"														
10	" "			29					R	"														
11	" "			30					"	"														
12	Jos. F + Ella M. Pegelow			31					"	"														
13	Magnus A + Georgia M. Wood			32					R	"														
14	" " "			33					"	"														
15	" " "			34					"	"														
16	Earl A + Cora A. Lagson			35					R	"														
17	" " "			36					"	"														
18																								
19																								
20																								

	SOLD FOR TAXES	VALUATIONS BY SCHOOL DISTRICTS AS EQUALIZED BY DEPARTMENT OF TAXATION: District No. 24 Rate 28 Mills	District No.	District No.	District No.	District No.	District No.	Tax including State Homestead ... Mills	State Tax on Non-Homestead 5.1 Mills	SPECIAL TAXES	TOTAL TAXES		PAID	WHEN PAID: Month Day Year	Number of Receipt	March Settlement 1956	June Settlement 1956	Penalty	November Settlement 1956	Penalty	Collections to First Monday in January 1957	Penalty	Delinquent on First Monday in January 1957	Penalty	Total Delinquent Tax and Penalty	REMARKS
		Dollars	Dollars	Dollars	Dollars	Dollars	Dollars	$ cts.	$ cts.	$ cts.	$ cts.					$ cts.	$ cts.	$ cts.	$ cts.	$ cts.	$ cts.	$ cts.	$ cts.	$ cts.	$ cts.	
1		20						404	10		414	1	PAID IN FULL	MAY 31 1956												
2		20						404	10		414	2	PAID IN FULL	MAY 31 1956												
3		20						404	10		414	3	PAID IN FULL	MAY 31 1956	12536		11 1.80									
4		440						8882	228		9110	4	PAID IN FULL	MAY 31 1956												
5		20						404	10		414	5	PAID IN FULL	MAY 31 1956												
6		20						404	10		414	6	PAID IN FULL	MAY 31 1956												
7		20						404	10		414	7	PAID IN FULL	FEB 9 1956	1754	414										
8		179						3614	92		3706	8	PAID IN FULL	FEB 9 1956		37 06										
9		137						2766	70		2836	9	PAID IN FULL	MAY 31 1956			28 36									
10		20						404	10		414	10	PAID IN FULL	MAY 31 1956	12533		4 14									
11		20						404	10		414	11	PAID IN FULL	MAY 31 1956			4 14									
12		342						6904	176		7080	12	PAID IN FULL	OCT 1 1956	14089				70 80	2 48						
13		20						404	10		414	13	PAID IN FULL	MAY 31 1956												
14		242						4886	126		5012	14	PAID IN FULL	MAY 31 1956	12534		58 40									
15		20						404	10		414	15	PAID IN FULL	MAY 31 1956												
16		420						8478	218		8696	16	2nd Half Paid 1st Half Paid	OCT 24 1956 MAY 31 1956	12535		45 55		45 55							
17		20						404	10		414	17	2nd Half Paid 1st Half Paid	OCT 24 1956 MAY 31 1956	16315											
18												18														
19												19														
20												20														
		1980						39974	1020		70994					41 20	252 39		116 35							

Assessment Roll and Tax List of Real Property in the Town of Shingobee, Cass County, Minnesota, for Taxes for the Year 1955.

Form SC (55) 101-150-5-5-70 COMPANY, MINNEAPOLIS

*Indicate Type of Property: R - Residential, C - Commercial, I - Industrial, U - Utility, F - Farm

	IN WHOSE NAME ASSESSED	TO WHOM TRANSFERRED	DESCRIPTION OF PROPERTY: SUBDIVISION	Sec. or Lot	Town or Block	Rng.	Number of Acres of Land: Acres	100ths	No. School District	Indicate Homestead Farm No.	Indicate Agricultural Homestead No.	*Indicate Type of Property	TRUE AND FULL VALUATIONS: LAND Exclusive of Buildings and Improvements (Dollars)	BUILDINGS and Other Structures (Dollars)	MACHINERY Permanently Attached to Real Estate (Dollars)	TOTAL True and Full Value (Dollars)	ASSESSED VALUATIONS: RURAL Homestead Up to $4,000 20% (Dollars)	RURAL Over $4,000 and Non-Homestead 33⅓% (Dollars)	ALL OTHER Homestead Up to $1,000 25% (Dollars)	ALL OTHER Over $4,000 and Non-Homestead 40% (Dollars)	MACHINERY Permanently Attached to Real Estate 33⅓% (Dollars)	TOTAL ASSESSED VALUE (Dollars)	Total Assessed Value as Equalized by the Board of Review (Dollars)	FINAL EQUALIZED VALUE (Dollars)
	~~Chickenee Pt~~ Ella H. Freeman	~~Orford Lot~~ Walter D. Hansen	Crescent Beach (Part of Lots 3 Sec. 25, 141-31)						5	Yes	No													
	"	"	"	1			1			Yes	No													
	"	"	"	2			2			Yes	"													
	"	"	"	3			3			No	"													
	"	"	"	4			4			"	"													
	"	"	"	5			5			"	"													
	"	"	"	6			6			"	"													
	Helen M. Kluss + Daniel B. DeLury			7			7			Yes	"													
	Clinton J. + Margaret Adams			8			8			No	"													
	Joseph + Rose M. Kelly			9			9			"	"													
	~~Edith M. Jensen~~			10			10			"	"													
	"	"	"	11			11			No	Yes													
	"	"	"	12			12			No	"													
	~~Edith M. Jensen, Cont. + Cyl. Shaw~~			13			13			"	"													
	Lorraine Jensen			14			14			"	"													
	~~Dorothy E. Dorfmann + Leopold C. Nolte~~			15			15			"	"													
	"	"	"	16			16			Yes	"													
	Kenneth + Dorothy C. Christiansen			17			17			No	"													
	F. Cl + Mary Allen			18			18			"	"													
	"	"	"	19			19			"	"													
	Alice L. Jensen			20			20			"	"													

Wa-Da-Ba-Ba-Jay | Pelican Dunes Beach | Sky Breeze Point | Chippewa Point | Crescent Beach | Pachenous Spring | Gilbey | Balls 1st Add'n to Pelican Dunes Beach

	SOLD FOR TAXES	VALUATIONS BY SCHOOL DISTRICTS AS EQUALIZED BY DEPARTMENT OF TAXATION: District No. ..... Rate ..... Mills (Dollars)	District No. ..... Rate ..... Mills (Dollars)	District No. ..... Rate ..... Mills (Dollars)	District No. 7 Rate 5.17 Mills (Dollars)	District No. ..... Rate ..... Mills (Dollars)	District No. ..... Rate ..... Mills (Dollars)	Tax including State Homestead (\$ cts.)	State Tax on Non-Homestead 5.17 Mills (\$ cts.)	SPECIAL TAXES (\$ cts.)	TOTAL TAXES (\$ cts.)		PAID	WHEN PAID (Month Day Year)	Number of Receipt	March Settlement 1956 (\$ cts.)	June Settlement 1956 (\$ cts.)	Penalty (\$ cts.)	November Settlement 1956 (\$ cts.)	Penalty (\$ cts.)	Collections to First Monday in January 1957 (\$ cts.)	Penalty (\$ cts.)	Delinquent on First Monday in January 1957 (\$ cts.)	Total Delinquent Tax and Penalty (\$ cts.)	REMARKS
1				H 143				43 78			43 78	1	PAID IN FULL	APR 11 1956										
2				H 613				64 66	1 16		65 82	2	PAID IN FULL	APR 11 1956										
3				28				6 36	14		6 50	3	PAID IN FULL	APR 11 1956	5345	21 35								
4				140				31 76	72		32 48	4	PAID IN FULL	APR 11 1956										
5				140				31 76	72		32 48	5	PAID IN FULL	APR 11 1956										
6				140				31 76	72		32 48	6	PAID IN FULL	APR 11 1956										
7				H 184				41 74			41 74	7	PAID IN FULL	MAY 31 1956	12477	41 74								
8				196				44 46	1 02		45 48	8	PAID IN FULL	MAY 31 1956	12555	6 68								
9				100				22 68	52		23 20	9	PAID IN FULL	MAY 31 1956										
10				114				25 86	58		26 44	10	PAID IN FULL	APR 18 1956										
11				H 933 / 173				47 88	62		48 50	11	PAID IN FULL	APR 18 1956	5760	126 68								
12				238				54 00	1 24		55 24	12	PAID IN FULL	APR 18 1956										
13				28				6 36	14		6 50	13	PAID IN FULL	APR 26 1956										
14	PAID FOR TAXES			148				33 58	76		34 34	14										24 34		
15	PAID FOR TAXES			28				6 36	14		6 50	15	PAID IN FULL	JUL 7 1956	6037			4 50	87					
16				H 164				37 20			27 80	16	PAID IN FULL	JUL 7 1956				37 20						
17				260				58 98	1 34		60 32	17	PAID IN FULL	MAY 7 1956	5988	60 32								
18				342				77 60	1 76		79 36	18	PAID IN FULL	MAY 31 1956	12517	85 86								
19				28				6 36	14		6 50	19	PAID IN FULL	MAY 31 1956										
20				206				46 74	1 06		47 80	20	PAID IN FULL	MAY 31 1956	12514	47 80								
				H 6993 / 2473 / 3173				714 88	12 78		732 66					654 62		43 70				24 34		

Wa-Da-Ba-Ba-Jay | Pelican Dunes Beach | Balls 1st Add'n to Pelican Dunes Beach | Crescent Beach 1st Add'n | Sunrise Heights | Charlton Beach

Assessment Roll and Tax List of Real Property in the Town of Shingobee, Cass County, Minnesota, for Taxes for the Year 1955.

Form 5C (55) [illegible]

*Indicate Type of Property: R-Residential, C-Commercial, I-Industrial, U-Utility, F-Farm

	In Whose Name Assessed	To Whom Transferred	Description of Property: Subdivision	Sec. or Lot	Town or Block	Rng	Number of Acres of Land: Acres	100ths	No. School District	Indicate Homestead Tax or No	Indicate Agricultural Tax or No	*Indicate Type of Property	True and Full Valuations: Land Exclusive of Structures and Improvements (Dollars)	Buildings and Other Structures (Dollars)	Machinery Permanently Attached to Real Estate (Dollars)	Total True and Full Value (Dollars)	Assessed Valuations, Rural: Homestead Up to $4,000 20% (Dollars)	Rural: Over $4,000 and Non-Homestead 33⅓% (Dollars)	All Other: Homestead Up to $4,000 25% (Dollars)	All Other: Over $4,000 and Non-Homestead 40% (Dollars)	Machinery Permanently Attached to Real Estate 33⅓% (Dollars)	Total Assessed Value (Dollars)	Total Assessed Value as Equalized by the Board of Review (Dollars)	Final Equalized Value (Dollars)
			Crescent Beach																					
1	Albert M. & Alma Lang			21	1				5	No	No													
2	" " "			22						No														
3	" " "			23						"														
4	Frank & Elizabeth Hirschfeld			24						"														
5	" " "			25						"														
6	" " "			26	Less 6.15'					No														
7	Harold H. & Lefora Haase		E 15' of 26							"														
8	Agnes Lockman			1	2					No														
9	" "			2						"														
10	" "			3						"														
11	" "			4						"														
12	" "			5						"														
13																								
14																								
15																								
16																								
17																								
18																								
19																								
20																								

Cass County, Minnesota, for Taxes for the Year 1955.

	Sold for Taxes	Valuations by School Districts as Equalized by Department of Taxation: District No. ..... Rate ..... Mills (Dollars)	District No. ..... Rate ..... Mills (Dollars)	District No. ..... Rate ..... Mills (Dollars)	District No. 5 Rate 27 Mills (Dollars)	District No. ..... Rate ..... Mills (Dollars)	District No. ..... Rate ..... Mills (Dollars)	Tax including State Homestead ..... Mills ($ cts.)	State Tax on Non-Homestead 5.17 ..... Mills ($ cts.)	Special Taxes ($ cts.)	Total Taxes ($ cts.)		Paid	When Paid: Month Day Year	Number of Receipt	March Settlement 1956 ($ cts.)	June Settlement 1956 ($ cts.)	Penalty ($ cts.)	November Settlement 1956 ($ cts.)	Penalty ($ cts.)	Collections to First Monday in January 1957 ($ cts.)	Penalty ($ cts.)	Delinquent on First Monday in January 1957 ($ cts.)	Penalty ($ cts.)	Total Delinquent Tax and Penalty ($ cts.)	Remarks
1				H 93				46.46	6.8		47.54	1	2nd Half Paid	OCT 20 1955											
													1st Half Paid	MAY 18 1956											
2				1.14				24.46	5.6		25.52	2	2nd Half Paid	OCT 20 1955	1737										
													1st Half Paid	MAY 18 1956	4666		49.29		49.29						
3				1.10				24.46	5.6		25.52	3	2nd Half Paid	OCT 20 1955											
													1st Half Paid	MAY 18 1956											
4				.28				6.36	1.4		6.50	4	PAID IN FULL	MAY 31 1956											
5				6.48				144.07	33.6		150.55	5	PAID IN FULL	MAY 31 1956	14711		178.24								
6				.92				20.48	4.8		21.36	6	PAID IN FULL	MAY 31 1956											
7				3.28				74.42	17.0		76.52	7	PAID IN FULL	MAY 31 1956	12517		76.12								
8				.20				4.54	1.0		4.64	8	PAID IN FULL	FEB 3 1956											
9				.20				4.54	1.0		4.64	9	PAID IN FULL	FEB 3 1956											
10				.20				4.54	1.0		4.64	10	PAID IN FULL	FEB 3 1956	1666	23.24									
11				.20				4.54	1.0		4.64	11	PAID IN FULL	FEB 3 1956											
12				.20				4.54	1.0		4.64	12	PAID IN FULL	FEB 3 1956											
13												13													
14												14													
15												15													
16												16													
17												17													
18												18													
19												19													
20				H 93				26.26	7.88		37.14	20				23.20	303.65		49.29						
				1.530																					
				1.623																					

Assessment Roll and Tax List of Real Property in the Town of Shingobee, Cass County, Minnesota, for Taxes for the Year 1955.

Form SC (55) [illegible] COMPANY, MINNEAPOLIS

*Indicate Type of Property: R - Residential, C - Commercial, I - Industrial, U - Utility, F - Farm

	Name	Description of Property: Subdivision	Sec. or Lot	Town or Block	Rng	Acres	100ths	No. School District	Indicate Homestead Yes or No	Indicate Agricultural Tax Yes or No	Indicate Type of Property	True and Full Valuations: Land (Exclusive of Structures and Improvements)	Buildings and Other Structures	Machinery Permanently Attached to Real Estate	Total True and Full Value	Assessed Valuations: Rural: Homestead Up to $4,000 20%	Rural: Over $4,000 and Non-Homestead 33⅓%	All Other: Homestead Up to $4,000 25%	All Other: Over $4,000 and Non-Homestead 40%	Machinery Permanently Attached to Real Estate 33⅓%	Total Assessed Value	Total Assessed Value as Equalized by the Board of Review	Final Equalized Value
		Crescent Beach 1st Addn (Part of Lot 3 Sec 26 141-31)										Dollars	Dollars	Dollars	Dollars	Dollars	Dollars	Dollars	Dollars	Dollars	Dollars	Dollars	Dollars
	Ruth C & Owen C Hayshoff		27					5	No	No	R												
	Esther R Burns		28						Yes	"													
	Harry L & Florence Storms Young		29						"	"													
	Edmund C & Mathilda J. Thomas		30						"	"													
	" " "		31						"	"													
	" " "		32						No	Yes	"												
	E A Ruby Torrey		33						No	"													
8																							
9																							
10																							
11																							
12																							
13																							
14																							
15																							
16																							
17																							
18																							
19																							
20																							

	Sold for Taxes	Valuations by School Districts as Equalized by Department of Taxation: District No. ..... Rate ..... Mills	District No. ..... Rate ..... Mills	District No. ..... Rate ..... Mills	District No. 5 Rate 28 Mills	District No. ..... Rate ..... Mills	District No. ..... Rate ..... Mills	Tax including State Homestead ..... Mills	State Tax on Non-Homestead 6.17 Mills	Special Taxes	Total Taxes		Paid	When Paid: Month	Day	Year	Number of Receipt	March Settlement 1956	June Settlement 1956	Penalty	November Settlement 1956	Penalty	Collections to First Monday in January 1957	Penalty	Delinquent on First Monday in January 1957	Penalty	Total Delinquent Tax and Penalty	Remarks
		Dollars	Dollars	Dollars	Dollars	Dollars	Dollars	$ cts.	$ cts.	$ cts.	$ cts.							$ cts.	$ cts.	$ cts.	$ cts.	$ cts.	$ cts.	$ cts.	$ cts.	$ cts.	$ cts.	
1					28			6.26	14		6.50	1	PAID IN FULL	MAY	31	1956	12515		6.50								
2					H 240			54.46			54.46	2	PAID IN FULL	MAY	14	1956	6666		54.46								
3					H 108			24.50			24.50	3	PAID IN FULL	APR	10	1956	5706		24.50								
4					H 18			4.08			4.08	4	PAID IN FULL	JAN	5	1956											
5					H 18			4.08			4.08	5	PAID IN FULL	JAN	5	1956	215	10514									
6					H 2747 150			96.20	78		96.98	6	PAID IN FULL	JAN	5	1956											
7					17			17.46	40		17.86	7	PAID IN FULL	MAY	31	1956	12514		17.86								
8												8																
9												9																
10												10																
11												11																
12												12																
13												13																
14												14																
15												15																
16												16																
17												17																
18												18																
19												19																
20					H 258 255 513			20714	132		208 46	20						10514	10332									

Assessment Roll and Tax List of Real Property in the Town of Shingobee, Cass County, Minnesota, for Taxes for the Year 1955.

Form 5C (55) [illegible]

*Indicate Type of Property: R - Residential, C - Commercial, I - Industrial, U - Utility, F - Farm

	IN WHOSE NAME ASSESSED	TO WHOM TRANSFERED	DESCRIPTION OF PROPERTY: SUBDIVISION	Sec. or Lot	Town or Block	Rng	Number of Acres of Land: Acres	Number of Acres of Land: 100ths	No. School District	Indicate Homestead Yes or No	Indicate Agricultural Yes or No	*Indicate Type of Property	TRUE AND FULL VALUATIONS: LAND Exclusive of Structures and Improvements	BUILDINGS and Other Structures	MACHINERY Permanently Attached to Real Estate	TOTAL True and Full Value	ASSESSED VALUATIONS: RURAL: Homestead Up to $4,000 20%	RURAL: Over $4,000 and Non-Homestead 33⅓%	ALL OTHER: Homestead Up to $1,000 25%	ALL OTHER: Over $4,000 and Non-Homestead 40%	MACHINERY Permanently Attached to Real Estate 33⅓%	TOTAL ASSESSED VALUE	Total Assessed Value as Equalized by the Board of Review	FINAL EQUALIZED VALUE
			Wa-Ba-Na-Ne-Bay (all of Lot 1 Sec. 13-142-31)										Dollars	Dollars	Dollars	Dollars	Dollars	Dollars	Dollars	Dollars	Dollars	Dollars	Dollars	Dollars
1	U. S. of America			1					5															
2	U. S. of America			2																				
3	U. S. of America			3																				
4	U. S. of America			4																				
5	U. S. of America			5																				
6	U. S. of America			6																				
7	U. S. of America			7																				
8	U. S. of America			8																				
9	Carl Johnson			9						No	Yes													
10	Robert Deere			10						"	"													
11	Edwin D. & Lorraine Barnes			11						"	"													
12	Robt. H. Tuckt & Bree te Nice Abp	alle		12						"	"													
13	U. S. of America			13																				
14	U. S. of America			14																				
15	Pearl Anderson			15						No	"													
16	" "			16						"	"													
17	U. S. of America			17																				
18	U. S. of America			18																				
19	U. S. of America			19																				
20	U. S. of America			20																				

	SOLD FOR TAXES	VALUATIONS BY SCHOOL DISTRICTS AS EQUALIZED BY DEPARTMENT OF TAXATION: District No. 2 Rate 22 Mills	District No. 2 Rate 22 Mills	District No. ..... Rate ..... Mills	District No. ..... Rate ..... Mills	District No. ..... Rate ..... Mills	District No. ..... Rate ..... Mills	Tax including State Homestead ..... Mills $ cts.	State Tax on Non-Homestead 8.17 Mills $ cts.	SPECIAL TAXES $ cts.	TOTAL TAXES $ cts.		PAID	WHEN PAID Month Day Year	Number of Receipt	March Settlement 1956 $ cts.	June Settlement 1956 $ cts.	Penalty $ cts.	November Settlement 1956 $ cts.	Penalty $ cts.	Collections to First Monday in January 1957 $ cts.	Penalty $ cts.	Delinquent on First Monday in January 1957 $ cts.	Total Delinquent Tax and Penalty $ cts.	REMARKS
1												1													
2												2													
3												3													
4												4													
5												5													
6												6													
7												7													
8												8													
9		24						484	12		4.96	9	PAID IN FULL	MAY 31 1956	12542		4.96								
10	SOLD FOR TAXES	10						202	06		208	10	PAID IN FULL	SEP 25 1956	14051				208	06					
11		10						202	06		208	11	PAID IN FULL	MAY 31 1956	12384		208								
12	SOLD FOR TAXES	10						202	06		208	12										208			
13												13													
14												14													
15		10						202	06		208	15	2nd Half Paid / 1st Half Paid	OCT 31 1956 / MAY 31 1956	12420		208		208						
16		10						202	06		208	16	2nd Half Paid / 1st Half Paid	OCT 31 1956 / MAY 31 1956	16380										
17												17													
18												18													
19												19													
20												20													
		74						1494	42		1536						912		416				208		

Assessment Roll and Tax List of Real Property in the Town of Shingobee, Cass County, Minnesota, for Taxes for the Year 1955.

Form SC (55) MILLER-BLAKE COMPANY, MINNEAPOLIS

*Indicate Type of Property: R - Residential, C - Commercial, I - Industrial, U - Utility, F - Farm

	IN WHOSE NAME ASSESSED	TO WHOM TRANSFERRED	DESCRIPTION OF PROPERTY: SUBDIVISION	Sec. or Lot	Town or Block	Rng	Number of Acres of Land: Acres	100ths	No. School District	Indicate Homestead Tax or No	Indicate Agricultural Tax or No	* Indicate Type of Property	TRUE AND FULL VALUATIONS: LAND Exclusive of Structures and Improvements	BUILDINGS and Other Structures	MACHINERY Permanently Attached to Real Estate	TOTAL True and Full Value	ASSESSED VALUATIONS: RURAL: Homestead Up to $4,000 20%	Over $4,000 and Non-Homestead 33⅓%	ALL OTHER: Homestead Up to $4,000 25%	Over $4,000 and Non-Homestead 40%	MACHINERY Permanently Attached to Real Estate 33⅓%	TOTAL ASSESSED VALUE	Total Assessed Value as Equalized by the Board of Review	FINAL EQUALIZED VALUE
			Ma-Ka-Ne-Ne-Bay										Dollars	Dollars	Dollars	Dollars	Dollars	Dollars	Dollars	Dollars	Dollars	Dollars	Dollars	Dollars
1	U. S. of America			21					5															
2	U. S. of America			22																				
3	U. S. of America			23																				
4	U. S. of America			24																				
5	U. S. of America			25																				
6	U. S. of America			26																				
7																								
8																								
9																								
10																								
11																								
12																								
13																								
14																								
15																								
16																								
17																								
18																								
19																								
20																								

	SOLD FOR TAXES	VALUATIONS BY SCHOOL DISTRICTS AS EQUALIZED BY DEPARTMENT OF TAXATION: District No.... Rate.... ....Mills	District No.... Rate.... ....Mills	District No.... Rate.... ....Mills	District No.... Rate.... ....Mills	District No.... Rate.... ....Mills	District No.... Rate.... ....Mills	Tax including State Homestead ....Mills	State Tax on Non-Homestead ....Mills	SPECIAL TAXES	TOTAL TAXES		PAID	WHEN PAID: Month Day Year	Number of Receipt	March Settlement 1956	June Settlement 1956	Penalty	November Settlement 1956	Penalty	Collections to First Monday in January 1957	Penalty	Delinquent on First Monday in January 1957	Penalty	Total Delinquent Tax and Penalty	REMARKS
		Dollars	Dollars	Dollars	Dollars	Dollars	Dollars	$ cts.	$ cts.	$ cts.	$ cts.					$ cts.	$ cts.	$ cts.	$ cts.	$ cts.	$ cts.	$ cts.	$ cts.	$ cts.	$ cts.	
1												1														
2												2														
3												3														
4												4														
5												5														
6												6														
7												7														
8												8														
9												9														
10												10														
11												11														
12												12														
13												13														
14												14														
15												15														
16												16														
17												17														
18												18														
19												19														
20												20														

Assessment Roll and Tax List of Real Property in the Town of Livingston, Cass County, Minnesota, for Taxes for the Year 1955.

Form SC (55) Hallenbeck Company, Minneapolis

*Indicate Type of Property: R-Residential, C-Commercial, I-Industrial, U-Utility, F-Farm

	In Whose Name Assessed	To Whom Transferred	Description of Property: Subdivision	Sec. or Lot	Town or Block	Rng	Number of Acres of Land: Acres	100ths	No. School District	Indicate Homestead Tax or No	Indicate Agricultural Tax or No	*Indicate Type of Property	True and Full Valuations: Land Exclusive of Structures and Improvements (Dollars)	Buildings and Other Structures (Dollars)	Machinery Permanently Attached to Real Estate (Dollars)	Total True and Full Value (Dollars)	Assessed Valuations: Rural: Homestead Up to $4,000 20% (Dollars)	Rural: Over $4,000 and Non-Homestead 33⅓% (Dollars)	All Other: Homestead Up to $4,000 25% (Dollars)	All Other: Over $4,000 and Non-Homestead 40% (Dollars)	Machinery Permanently Attached to Real Estate 33⅓% (Dollars)	Total Assessed Value (Dollars)	Total Assessed Values Equalized by the Board of Review (Dollars)	Final Equalized Value (Dollars)
			Sunrise Heights (3½ acres of Lot 1 S of Hy Ave 26-142-31)																					
1	A. N. Meland			1					5	No	No													
2	" "			2						"	"													
3	" "			3						"	"													
4	" "			4						"	"													
5	" "			5						"	"													
6	" "			6						No	"													
7	" "			7						"	"													
8	" "			8						"	"													
9	" "			9						"	"													
10	" "			10						"	"													
11	Edwin A. Lundstrom		Lot 1 S of 10	10						Yes	"													
12	" "			11						"	"													
13	" "			12						"	"													
14	Victor Muller			13						"	"													
15	~~Fred Fisher~~ Florence Weiss			14						No	"													
16	" "	" "		15						"	"													
17	" "	" "		16						"	"													
18																								
19																								
20																								

Valuations by School Districts as Equalized by Department of Taxation — District No. 14 Walker

	Sold for Taxes	District No. ..... Rate ..... Mills (Dollars)	District No. ..... Rate ..... Mills (Dollars)	District No. ..... Rate ..... Mills (Dollars)	District No. ..... Rate ..... Mills (Dollars)	District No. ..... Rate ..... Mills (Dollars)	Tax including State Homestead ..... Mills ($ cts.)	State Tax on Non-Homestead 6.4 Mills ($ cts.)	Special Taxes ($ cts.)	Total Taxes ($ cts.)	Paid	When Paid (Month Day Year)	Number of Receipt	March Settlement 1956 ($ cts.)	June Settlement 1956 ($ cts.)	Penalty ($ cts.)	November Settlement 1956 ($ cts.)	Penalty ($ cts.)	Collections to First Monday in January 1957 ($ cts.)	Penalty ($ cts.)	Delinquent on First Monday in January 1957 ($ cts.)	Total Delinquent Tax and Penalty ($ cts.)	Remarks
1				20			454	10		464	1 PAID IN FULL	MAY 31 1956											
2				20			454	10		464	2 PAID IN FULL	MAY 31 1956											
3				20			454	10		464	3 PAID IN FULL	MAY 31 1956											
4				20			454	10		464	4 PAID IN FULL	MAY 31 1956											
5				20			454	10		464	5 PAID IN FULL	MAY 31 1956	12544		4922								
6				20			454	10		464	6 PAID IN FULL	MAY 31 1956											
7				20			454	10		464	7 PAID IN FULL	MAY 31 1956											
8				20			454	10		464	8 PAID IN FULL	MAY 31 1956											
9				20			454	10		464	9 PAID IN FULL	MAY 31 1956											
10				30			680	16		696	10 PAID IN FULL	MAY 31 1956											
11			H	93			2110			2110	11 PAID IN FULL	MAY 7 1956	5644		2110								
12			H	12			272			272	12 PAID IN FULL	MAY 7 1956			272								
13			H	12			272			272	13 PAID IN FULL	MAY 7 1956			272								
14	SOLD FOR TAXES		H	72			1634			1634	14										1634		
15				20			454	10		464	15 PAID IN FULL	AUG 7 1956											
16				20			454	10		464	16 PAID IN FULL	AUG 7 1956	13896				1392	35					
17				20			454	10		464	17 PAID IN FULL	AUG 7 1956											
18											18												
19											19												
20											20												
			H	189																			
				270			10416	136		10552					7526		1392				1634		
				459																			

Assessment Roll and Tax List of Real Property in the Town of Hewitt, Cass County, Minnesota, for Taxes for the Year 1955.

Form SC (55) 201-20-5470 COMPANY, SIGNALITE

*Indicate Type of Property: R-Residential, C-Commercial, I-Industrial, U-Utility, F-Farm

	IN WHOSE NAME ASSESSED	TO WHOM TRANSFERRED	DESCRIPTION OF PROPERTY: SUBDIVISION	Sec. or Lot	Town or Block	Rng.	Number of Acres of Land: Acres	Number of Acres of Land: 100ths	No. School District	Indicate Homestead Yes or No	Indicate Agricultural Tax Yes or No	* Indicate Type of Property	TRUE AND FULL VALUATIONS: LAND Exclusive of Structures and Improvements	BUILDINGS and Other Structures	MACHINERY Permanently Attached to Real Estate	TOTAL True and Full Value	ASSESSED VALUATIONS: RURAL: Homestead Up to $1,500 20%	RURAL: Over $1,500 and Non-Homestead 33⅓%	ALL OTHER: Homestead Up to $1,000 25%	ALL OTHER: Over $1,000 and Non-Homestead 40%	MACHINERY Permanently Attached to Real Estate 33⅓%	TOTAL ASSESSED VALUE	Total Assessed Value as Equalized by the Board of Review	FINAL EQUALIZED VALUE
			Sunrise Heights										Dollars	Dollars	Dollars	Dollars	Dollars	Dollars	Dollars	Dollars	Dollars	Dollars	Dollars	Dollars
1	Helding A & Juanetta Johnson			17					5	Yes	No													
2	" " "			18						"	"													
3	" " "			19						"	"													
4	" " "			20						"	"													
5																								
6																								
7																								
8																								
9																								
10																								
11																								
12																								
13																								
14																								
15																								
16																								
17																								
18																								
19																								
20																								

	SOLD FOR TAXES	VALUATIONS BY SCHOOL DISTRICTS AS EQUALIZED BY DEPARTMENT OF TAXATION: District No. ..... Rate ..... Mills	District No. ..... Rate ..... Mills	District No. Hewitt Rate 242 Mills	District No. ..... Rate ..... Mills	District No. ..... Rate ..... Mills	Tax including State Homestead ..... Mills	State Tax on Non-Homestead ..... Mills	SPECIAL TAXES	TOTAL TAXES	PAID	WHEN PAID: Month Day Year	Number of Receipt	March Settlement 1956	June Settlement 1956	Penalty	November Settlement 1956	Penalty	Collections to First Monday in January 1957	Penalty	Delinquent on First Monday in January 1957	Total Delinquent Tax and Penalty	REMARKS
		Dollars	Dollars	Dollars	Dollars	Dollars	$ cts.	$ cts.	$ cts.	$ cts.				$ cts.	$ cts.	$ cts.	$ cts.	$ cts.	$ cts.	$ cts.	$ cts.	$ cts.	
1				H 242			54.90			54.90	PAID IN FULL	MAY 17 1956											
2				H 12			2.72			2.72	PAID IN FULL	MAY 17 1956	6051		2.72								
3				H 12			2.72			2.72	PAID IN FULL	MAY 17 1956											
4				H 12			2.72			2.72	PAID IN FULL	MAY 17 1956											
5																							
6																							
7																							
8																							
9																							
10																							
11																							
12																							
13																							
14																							
15																							
16																							
17																							
18																							
19																							
20				H 278			6.30			6.30					6.30								

Form 5C (55)

C-Commercial, I-Industrial, U-Utility, F-Farm

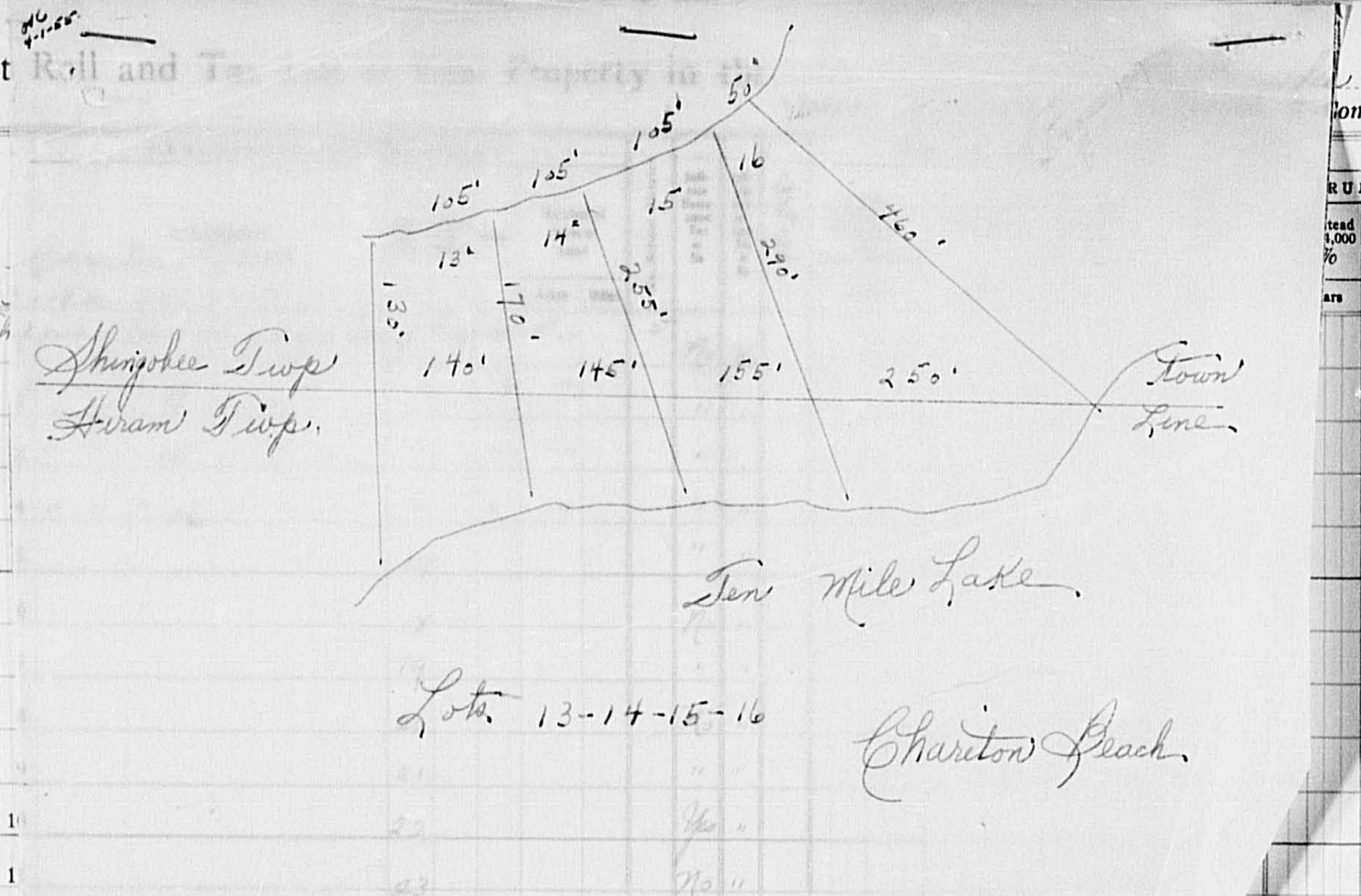

Line	In Whose Name Assessed	To Whom Transferred / Description	Lot	Homestead	Sold for Taxes	Valuation District (Rate 20 Mills) Dollars	Tax Including State Homestead	State Tax on Non-Homestead (5.17 Mills)	Total Taxes	Line	Paid	When Paid	Number of Receipt	March Settlement 1956	June Settlement 1956	November Settlement 1956	Penalty
1	Edward N. & Jean M. Cook					10	2 02	06	2 08	1	PAID IN FULL	MAY 31 1956	12543		2 08		
2	Sam V. Carpenter					10	2 02	06	2 08	2	PAID IN FULL	MAY 28 1956	6799		2 08		
3	Arthur B. & Evelyn S. Hunt					10	2 02	06	2 08	3	PAID IN FULL	MAY 31 1956	12540		2 08		
4	J. M. Brandt					15	3 02	08	3 10	4	PAID IN FULL	MAY 31 1956	12589		3 10		
5	" "					367	74 08	1 90	75 98	5	PAID IN FULL	MAY 31 1956			75 98		
6	Helen O. Reese					20	4 04	10	4 14	6	PAID IN FULL	MAY 31 1956	12554		4 14		
7	Ollie Kridelbaugh					20	4 04	10	4 14	7	PAID IN FULL	JAN 23 1956	236	4 14			
8	Marcia M. Eikenberry				SOLD FOR TAXES	20	4 04	10	4 14	8	PAID IN FULL	SEP 25 1956	14049			4 14	12
9	Helen O. Reese					20	4 04	10	4 14	9	PAID IN FULL	MAY 31 1956	12554		4 14		
10	George E. & Muriel Mertens		22	Yes		H 132	26 64		26 64	10	PAID IN FULL	MAY 26 1956	6247		26 64		
11	Elmer L. Tookin		23	No		20	4 04	10	4 14	11	PAID IN FULL	APR 30 1956	5944		4 14		
12	Marcia M. Eikenberry		24	"	SOLD FOR TAXES	20	4 04	10	4 14	12	PAID IN FULL	SEP 25 1956	14049			4 14	13
13	Helen O. Reese	Vacated North Ave. located N. of Lot 25 Lot	25	"	SOLD FOR TAXES	20	4 04	10	4 14	13	PAID IN FULL	MAY 31 1956	12554		4 14		
14	Basil E. Shofner (Adam S. Reisz)	Outlot	A	No		20	4 04	10	4 14	14	PAID IN FULL	MAY 31 1956	12541		4 14		
15	" " "	Outlot	B less W.200' of S.150'	"		20	4 04	10	4 14	15	PAID IN FULL	MAY 31 1956			4 14		
16	Alphia H. Miner	W.200' of S.150' of B.		Yes		H 72	14 54		14 54	16	PAID IN FULL	MAY 14 1956	6321		14 54		
17										17							
18										18							
19										19							
20										20							
Total						H 204 / 592 / 796	160 70	3 06	163 76					4 14	151 34	8 28	

Side tabs: Smoky's Add'n to Walker; Benford's 1st Add'n to Shingobee Island; Park Point; Hanson's Point; Personal; Gitchee Gumee; Wa-Be-Ma-Bay; Breezy Point; Chippewa Point; Crescent Beach; Kabekona; Crescent Beach 1st Add'n; Ojibway; Sunrise Heights; Ball's 1st Add'n to; Chariton Beach



Assessment Roll and Tax List of Real Property in the ..... ,

Cass County, Minnesota, for Taxes for the Year 1955.

*Indicate Type of Property: R - Residential, C - Commercial, I - Industrial, U - Utility, F - Farm

Form 5C (55) BELLIS-BLATE COMPANY, MINNEAPOLIS

	IN WHOSE NAME ASSESSED	TO WHOM TRANSFERRED	DESCRIPTION OF PROPERTY: SUBDIVISION	Sec. or Lot	Town or Block	Rng.	Number of Acres of Land: Acres	100ths	No. School District	Indicate Homestead Tax Re	Indicate Agricultural Tax Re	*Indicate Type of Property	TRUE AND FULL VALUATIONS: LAND Exclusive of Structures and Improvements (Dollars)	BUILDINGS and Other Structures (Dollars)	MACHINERY Permanently Attached to Real Estate (Dollars)	TOTAL True and Full Value (Dollars)	ASSESSED VALUATIONS: RURAL: Homestead Up to $4,000 20% (Dollars)	RURAL: Over $4,000 and Non-Homestead 33⅓% (Dollars)	ALL OTHER: Homestead Up to $1,000 25% (Dollars)	ALL OTHER: Over $1,000 and Non-Homestead 40% (Dollars)	MACHINERY Permanently Attached to Real Estate 33⅓% (Dollars)	TOTAL ASSESSED VALUE (Dollars)	Total Assessed Value as Equalized by the Board of Review (Dollars)	FINAL EQUALIZED VALUE (Dollars)
			Charlton & Leach Lots 3-4 Sec. 34-141-31																					
			Tract part of Lot 13 lying N. of S. line of Twp 141-R31																					
1	Edward N. & Jean M. Cook									No	Yes													
2	Dan E. Carpenter			"	"	"	4	"	"	"	"	"												
3	Arthur B. & Evelyn A. Hunt			"	"	"	15	"	"	"	"	"												
4	J. M. Brandt			"	"	"	16	"	"	"	"	"												
5	" "						17			"	"													
6	Helen O. Reese						18			No	"													
7	Ollie Kridelbaugh						19			"	"													
8	Marcia M. Eichenberg						20			No	"													
9	Helen O. Reese						21			"	"													
10	George E. & Muriel Martens						22			Yes	"													
11	Elbert L. Hoskin						23			No	"													
12	Marcia M. Eichenberg						24			"	"													
13	Helen O. Reese		Vacated North two located N. of Rok 25 Block				25			"	"													
14	Basil E. Hofner	Olga M. & Rhea	Outlot A							No	"													
15	" " " "		Outlot B							"	"													
16	Alphia H. Moser		Pt. 200' of S. 150' of B.							Yes	"													
17																								
18																								
19																								
20																								

Cass County, Minnesota, for Taxes for the Year 1955.

	SOLD FOR TAXES: District No. ..... Rate ..... Mills (Dollars)	VALUATIONS BY SCHOOL DISTRICTS AS EQUALIZED BY DEPARTMENT OF TAXATION: District No. 10 Rate 28 Mills (Dollars)	District No. ..... Rate ..... Mills (Dollars)	District No. ..... Rate ..... Mills (Dollars)	District No. ..... Rate ..... Mills (Dollars)	District No. ..... Rate ..... Mills (Dollars)	Tax including State Homestead ..... Mills ($ cts.)	State Tax on Non-Homestead 5.17 Mills ($ cts.)	SPECIAL TAXES ($ cts.)	TOTAL TAXES ($ cts.)		PAID	WHEN PAID (Month Day Year)	Number of Receipt	March Settlement 1956 ($ cts.)	June Settlement 1956 ($ cts.)	Penalty ($ cts.)	November Settlement 1956 ($ cts.)	Penalty ($ cts.)	Collections to First Monday in January 1957 ($ cts.)	Penalty ($ cts.)	Delinquent on First Monday in January 1957 ($ cts.)	Penalty ($ cts.)	Total Delinquent Tax and Penalty ($ cts.)	REMARKS
1		10					20.00	06		20.08	1	PAID IN FULL	MAY 31 1956	12543		20.08								
2		10					20.00	06		20.08	2	PAID IN FULL	MAY 28 1956	12799		20.08								
3		10					20.02	06		20.08	3	PAID IN FULL	MAY 31 1956	12540		20.08								
4		15					30.02	08		31.10	4	PAID IN FULL	MAY 31 1956	12549		31.10								
5		367					7408	140		7548	5	PAID IN FULL	MAY 31 1956			7548								
6		20					404	10		414	6	PAID IN FULL	MAY 31 1956	12559		414								
7		20					404	10		414	7	PAID IN FULL	JAN 25 1956	236	414									
8	SOLD FOR TAXES	20					404	10		414	8	PAID IN FULL	SEP 25 1956	14049				414	12					
9		20					404	10		414	9	PAID IN FULL	MAY 31 1956	12554		414								
10		H 132					2664			2664	10	PAID IN FULL	MAY 28 1956	12547		2664								
11	SOLD FOR TAXES	20					404	10		414	11	PAID IN FULL	APR 30 1956	5944		414								
12	SOLD FOR TAXES	20					404	10		414	12	PAID IN FULL	SEP 25 1956	14049				414	13					
13		20					404	10		414	13	PAID IN FULL	MAY 31 1956	12554		414								
14		20					404	10		414	14	PAID IN FULL	MAY 31 1956	12541		414								
15		20					404	10		414	15	PAID IN FULL	MAY 31 1956			414								
16		H 72					1454			1454	16	PAID IN FULL	MAY 14 1956	6321		1454								
17											17													
18											18													
19											19													
20											20													
		H 204					16070	306		16376					414	15134		828						

Assessment Roll and Tax List of Real Property in the Town of Shingobee, Cass County, Minnesota, for Taxes for the Year 1955.

Form SC (35) [illegible]

*Indicate Type of Property: R-Residential, C-Commercial, I-Industrial, U-Utility, F-Farm

	IN WHOSE NAME ASSESSED	TO WHOM TRANSFERRED	DESCRIPTION OF PROPERTY: SUBDIVISION	Sec. or Lot	Town or Block	Rng	Number of Acres of Land: Acres	Hdths	No. School District	Indicates Homestead Tax or No	Indicates Agricultural Tax or No	*Indicates Type of Property	TRUE AND FULL VALUATIONS: LAND Exclusive of Structures and Improvements	BUILDINGS and Other Structures	MACHINERY Permanently Attached to Real Estate	TOTAL True and Full Value	ASSESSED VALUATIONS: RURAL: Homestead Up to $4,000 20%	RURAL: Over $4,000 and Non-Homestead 33⅓%	ALL OTHER: Homestead Up to $1,000 25%	ALL OTHER: Over $4,000 and Non-Homestead 40%	MACHINERY Permanently Attached to Real Estate 33⅓%	TOTAL ASSESSED VALUE	Total Assessed Value as Equalized by the Board of Review	FINAL EQUALIZED VALUE
													Dollars	Dollars	Dollars	Dollars	Dollars	Dollars	Dollars	Dollars	Dollars	Dollars	Dollars	Dollars
			Smokey Addn to Walker (Part of S½ of S½ & Part of Lots 4 Sec 26-142-31)																					
1	Norman James Iverson			1	less well				5	No	yes													
2	Floyd A + Sylvia A. Jensen		Part of	1						yes	"													
3	Norman James Iverson			2						"	"													
4	" "			3						"	"													
5	James Iverson			4						"	"													
6	~~Floyd~~ Lucia H. Patrick			5						"	"													
7	Floyd + Lucia H. Patrick			6																				
8	" " "			7						"	"													
9	" " "			8																				
10	" " "			9						"	"													
11	" " "			10																				
12	Frank C + Rose E. Stolte			11						No	"													
13	" " "			12						"	"													
14	Floyd + Lucia H. Patrick			13						yes	"													
15	Ella + Sidney + Lindley Merritt	Norman Iverson		14						yes	"													
16	O.M. + Tessie Lomberling			15						yes	"													
17	Floyd + Lucia H. Patrick			16						"	"													
18																								
19																								
20																								

Cass County, Minnesota, for Taxes for the Year 1955.

	SOLD FOR TAXES	VALUATIONS BY SCHOOL DISTRICTS AS EQUALIZED BY DEPARTMENT OF TAXATION: District No. ..... Rate ..... Mills	District No. ..... Rate ..... Mills	District No. ..... Rate ..... Mills	District No. ..... Rate ..... Mills	District No. ..... Rate ..... Mills	District No. ..... Rate ..... Mills	Tax including State Homestead ..... Mills	State Tax on Non-Homestead 6.1 Mills	SPECIAL TAXES	TOTAL TAXES		PAID	WHEN PAID	Number of Receipt	March Settlement 1956	June Settlement 1956	Penalty	November Settlement 1956	Penalty	Collections to First Monday in January 1957	Penalty	Delinquent on First Monday in January 1957	Total Delinquent Tax and Penalty	REMARKS
		Dollars	Dollars	Dollars	Dollars	Dollars	Dollars	$ cts.	$ cts.	$ cts.	$ cts.		Month Day Year			$ cts.	$ cts.	$ cts.	$ cts.	$ cts.	$ cts.	$ cts.	$ cts.	$ cts.	
1		H 12						24			2 42	1	PAID IN FULL	MAY 23 1956	6720		2 42								
2		H 4						80			80	2	PAID IN FULL	MAY 26 1956	6469		80								
3		H 12						24			2 42	3	PAID IN FULL	MAY 23 1956	6721		2 42								
4		H 12						24			2 42	4	PAID IN FULL	MAY 23 1956	6720		2 42								
5		H 94						18 98			18 98	5	PAID IN FULL	MAY 23 1956	6719		18 98								
6		H 12						24			2 42	6	1st Half Paid	JUN 30 1956 MAY 31 1956	7544 7504		1 21		1 21						
7												7													
8		H 12						24			2 42	8	1st Half Paid 1st Half Paid	OCT 15 1956 MAY 31 1956	14525 7504		1 21		1 21						
9												9													
10		H 224						45 44			45 24	10	1st Half Paid 1st Half Paid	OCT 15 1956 MAY 31 1956	14525 7504		22 61		22 61						
11												11													
12		17						34	08		35 25	12	PAID IN FULL	MAY 18 1956	6667		7 04								
13		17						34	08		35 25	13	PAID IN FULL	MAY 18 1956											
14		H 10						20			2 02	14	1st Half Paid 1st Half Paid	OCT 15 1956 MAY 31 1956	14525 7504		1 01		1 01						
15		17						34	08		35 25	15	1st Half Paid 1st Half Paid	OCT 17 1956 MAY 21 1956	14547 7056		1 76		1 76						
16		H 315						63	60		63 60	16	PAID IN FULL	MAY 18 1956	6667		63 60								
17		H 10						20			2 02	17	1st Half Paid 1st Half	MAY 31 1956	7504		1 01		1 01						
18												18													
19												19													
20												20													
		H 717 Ex 768						155 06	24		155 30						126 49		28 81						

Assessment Roll and Tax List of Real Property in the Town of Shingobee, Cass County, Minnesota, for Taxes for the Year 1955.

FORM 5C (35) MILLS-BLACK DIGEST, MINNEAPOLIS

*Indicate Type of Property: R-Residential, C-Commercial, I-Industrial, U-Utility, F-Farm

	IN WHOSE NAME ASSESSED	TO WHOM TRANSFERRED	DESCRIPTION OF PROPERTY: SUBDIVISION	Sec. or Lot	Town or Block	Rng.	Number of Acres of Land: Acres	100ths	No. School District	Indicate Homestead Tax or No	Indicate Agricultural Tax or No	*Indicate Type of Property	TRUE AND FULL VALUATIONS: LAND Exclusive of Structures and Improvements	BUILDINGS and Other Structures	MACHINERY Permanently Attached to Real Estate	TOTAL True and Full Value	ASSESSED VALUATIONS: RURAL: Homestead Up to $1,000 20%	RURAL: Over $1,000 and Non-Homestead 33⅓%	ALL OTHER: Homestead Up to $1,000 25%	ALL OTHER: Over $1,000 and Non-Homestead 40%	MACHINERY Permanently Attached to Real Estate 33⅓%	TOTAL ASSESSED VALUE	Total Assessed Value as Equalized by the Board of Review	FINAL EQUALIZED VALUE
													Dollars	Dollars	Dollars	Dollars	Dollars	Dollars	Dollars	Dollars	Dollars	Dollars	Dollars	Dollars
			Belfoyle 1st Addn to Shingobee Island, Part of Lots 5 & 6	2-141-31																				
1	William A. & Grace I. Neault			1					5	No	No	R												
2	" " "			2							No	"												
3	Harold H. & Amelia F. Pellman			2								"												
4	Katherine R. & Katherine N. Belfoyle			4								"												
5	" " "			5								"												
6																								
7																								
8																								
9																								
10																								
11																								
12																								
13																								
14																								
15																								
16																								
17																								
18																								
19																								
20																								

	SOLD FOR TAXES	VALUATIONS BY SCHOOL DISTRICTS AS EQUALIZED BY DEPARTMENT OF TAXATION: District No. ..... Rate ..... Mills	District No. ..... Rate ..... Mills	District No. ..... Rate ..... Mills	District No. 116 Rate 23 Mills	District No. ..... Rate ..... Mills	District No. ..... Rate ..... Mills	Tax including State Homestead ..... Mills	State Tax on Non-Homestead 21 5 Mills	SPECIAL TAXES	TOTAL TAXES		PAID	WHEN PAID Month Day Year	Number of Receipt	March Settlement 1956	June Settlement 1956	Penalty	November Settlement 1956	Penalty	Collections to First Monday in January 1957	Penalty	Delinquent on First Monday in January 1957	Penalty	Total Delinquent Tax and Penalty	REMARKS
		Dollars	Dollars	Dollars	Dollars	Dollars	Dollars	$ cts.	$ cts.	$ cts.	$ cts.					$ cts.	$ cts.	$ cts.	$ cts.	$ cts.	$ cts.	$ cts.	$ cts.	$ cts.	$ cts.	
1					116			2632	60		2692	1	2nd Half Paid 1st Half Paid	OCT 29 1956 MAY 29 1956	4870 6941				2170						
2					H 70			1588			1588	2	2nd Half Paid 1st Half Paid	OCT 29 1956 MAY 29 1956			2140								
3					H 217			4924			4924	3	2nd Half Paid 1st Half Paid	OCT 31 1956 MAY 25 1956	5642 4173		2462		2462						
4					H 25			568			568	4	PAID IN FULL	MAY 25 1956	6232		3442								
5					H 140			3176			3176	5	PAID IN FULL	MAY 25 1956											
6												6													
7												7													
8												8													
9												9													
10												10													
11												11													
12												12													
13												13													
14												14													
15												15													
16												16													
17												17													
18												18													
19												19													
20												20													
				H 452 116 568				12484	60		12544						8346		4602							

Assessment Roll and Tax List of Real Property in the Town of Shingobee, Cass County, Minnesota, for Taxes for the Year 1955.

Form 3C (55) HILLER-TATE COMPANY, MINNEAPOLIS

*Indicate Type of Property: R-Residential, C-Commercial, I-Industrial, U-Utility, F-Farm

	In Whose Name Assessed	To Whom Transferred	Description of Property: Subdivision	Sec. or Lot	Town or Block	Rng	Acres	100ths	School District	Indicates Homestead Tax on Ne	Indicates Agricultural Tax on Ne	Indicates Type of Property	True and Full Valuations: Land Exclusive of Structures and Improvements	Buildings and Other Structures	Machinery Permanently Attached to Real Estate	Total True and Full Value	Assessed Valuations: Rural: Homestead Up to $4,000 20%	Rural: Over $4,000 and Non-Homestead 33⅓%	All Other: Homestead Up to $4,000 25%	All Other: Over $4,000 and Non-Homestead 40%	Machinery Permanently Attached to Real Estate 33⅓%	Total Assessed Value	Total Assessed Value Equalized by the Board of Review	Final Equalized Value
							Dollars						Dollars	Dollars	Dollars	Dollars	Dollars	Dollars	Dollars	Dollars	Dollars	Dollars	Dollars	Dollars
			All Lots (Lot) Sec. 35 T.6. 35 of Lot 4 Sec 26-141-31)																					
1	Clarence J. + Sadie B. Elsenpeter		Park Point						5	No	Yes													
2	" " "																							
3	Stephen, Leonard J. + Arthur H. Gruber									"	"													
4	William R. Jr., Anna Marie B. + Charles R. Hamer									"	"													
5	" " "		"							"	"													
6	Channing B. Smith									"	"													
7	Chan B. + Georgia Smith									"	"													
8	Vernit + Harriet J. Reid + Robert R. + Harriet L. Joersen									"	"													
9	Hans Jr. + Edith M. Jensen H. B. Scott									"	"													
10	Bert + Ella Samuelson, Alfred W. + Arthur D. Rausch									"	"													
11	Ross B. + Vivian L. Garner									Yes	"													
12	Dorothy L. + Allen E. + Donald R. Swanson									No	"													
13	Arnold A. + Vivian H. Lee									"	"													
14	Glen Jr. + Marvina Wittman									"	"													
15	" " "									"	"													
16	Harold A. R. + Eleanor D. Indal									"	"													
17	Orean J. + Mildred V. Thorning									"	"													
18	" " "									"	"													
19	Al E. Woock, Glen Wittman		1/2 of Elsenpeter							"	"													
20	" "		"							"	"													

Balls 1st Add'n to Sunset Add'n
Outlot of Shingobee Island
Park Point
Sunrise Heights
Charlton Beach

	Sold for Taxes	Valuations by School Districts as Equalized by Department of Taxation: District No. ..... Rate ..... Mills	District No. 2 Rate 28 Mills	District No. ..... Rate ..... Mills	District No. ..... Rate ..... Mills	District No. ..... Rate ..... Mills	District No. ..... Rate ..... Mills	Tax including State Homestead ..... Mills	State Tax on Non-Homestead 5.17 Mills	Special Taxes	Total Taxes		Paid	When Paid (Month Day Year)	Number of Receipt	March Settlement 1956	June Settlement 1956	Penalty	November Settlement 1956	Penalty	Collections to First Monday in January 1957	Penalty	Delinquent on First Monday in January 1957	Penalty	Total Delinquent Tax and Penalty	Remarks
		Dollars	Dollars	Dollars	Dollars	Dollars	Dollars	$ cts.	$ cts.	$ cts.	$ cts.						$ cts.	$ cts.	$ cts.	$ cts.	$ cts.	$ cts.	$ cts.	$ cts.	$ cts.	
1		317						6400	164		6564	1	2nd Half Paid	OCT 31 1956			3489		3489							
													1st Half Paid	MAY 31 1956	12574											
2		20						404	10		414	2	2nd Half Paid	OCT 31 1956												
													1st Half Paid	MAY 31 1956	12302											
3		20						404	10		414	3	PAID IN FULL	MAY 31 1956	7080		414									
4		354						7146	184		7330	4	PAID IN FULL	MAY 31 1956	12524		7344									
5		20						404	10		414	5	PAID IN FULL	MAY 31 1956												
6		20						404	10		414	6	PAID IN FULL	MAY 31 1956	12538		67.10									
7		304						6138	158		6296	7	PAID IN FULL	MAY 31 1956												
8		204						4118	106		4224	8	PAID IN FULL	MAY 31 1956	12530		42.24									
9		20						404	10		414	9	PAID IN FULL	MAY 31 1956	12527		4.14									
10		20						404	10		414	10	PAID IN FULL	APR 11 1956	5366		4.14									
11		212						4280			4280	11	PAID IN FULL	MAY 15 1956	5971		42.80									
12		289						5844	148		5942	12													5942	6536
13		20						404	10		414	13	PAID IN FULL	MAY 31 1956	12531		4.14									
14		20						404	10		414	14	PAID IN FULL	Cancelled SEP 7 1956					4.14	.21						
														AUG 7 1956	13709 (13507)											
15		20						404	10		414	15	PAID IN FULL	Cancelled SEP 7 1956 AUG 7 1956					4.14							
16		304						6138	158		6296	16	PAID IN FULL	APR 10 1956	9779		62.96									
													1st Half Paid	OCT 31 1956												
17		312						6298	162		6460	17	2nd Half Paid	MAY 31 1956	12529		3437		3437							
													1st Half Paid	OCT 31 1956	5942											
18		20						404	10		414	18	1st Half Paid	MAY 31 1956												
19		20						404	10		414	19	PAID IN FULL	MAY 31 1956	12535		4.14									
20		20						404	10		414	20	PAID IN FULL	MAY 31 1956			4.14									
		4232																								
		2332																								
		2334						51160	1200		52360						38664		7757				5942			

Hanson's Point
Sonal

Assessment Roll and Tax List of Real Property in the Town of Shingobee, Cass County, Minnesota, for Taxes for the Year 1955.

Form 5C (53) 50M-10-54 PO Form 5, 5Form5-D

*Indicate Type of Property: R-Residential, C-Commercial, I-Industrial, U-Utility, F-Farm

	In Whose Name Assessed	To Whom Transferred	Description of Property: Subdivision	Sec. or Lot	Town or Block	Reg	Number of Acres of Land: Acres	100ths	No. School District	Indicate Homestead Tax Yes or No	Indicate Agricultural Tax Yes or No	Indicate Type of Property	True and Full Valuations: Land Exclusive of Structures and Improvements	Buildings and Other Structures	Machinery Permanently Attached to Real Estate	Total True and Full Value	Assessed Valuations: Rural: Homestead Up to $4,000 20%	Rural: Over $4,000 and Non-Homestead 33⅓%	All Other: Homestead Up to $4,000 25%	All Other: Over $4,000 and Non-Homestead 40%	Machinery Permanently Attached to Real Estate 33⅓%	Total Assessed Value	Total Assessed Value Equalized by the Board of Review	Final Equalized Value
													Dollars	Dollars	Dollars	Dollars	Dollars	Dollars	Dollars	Dollars	Dollars	Dollars	Dollars	Dollars
	Peggy D. Saunders		Park Point																					
	Al E. Woock, Glen Witham & G. J. Eberspeter			21					5	Norpac														
	" " "			22																				
	Carl E. & Lilda D. Oslund			23																				
	Al E. Woock, Glen Witham & G. J. Eberspeter			24																				
	Al E. Woock, Glen Witham & G. J. Eberspeter			25																				
	" " "			26																				
	" " "			27																				
	" " "			28																				
	John D. & Phyllis J. Spence			29																				
	" " "			30																				
	Al E. Woock, Glen Witham & G. J. Eberspeter			31																				
	" " "			32																				
	Stanley J. & Rose Jackson			33																				
	George Petroff & Helen Petroff			34																				
	" " "			35																				
	Al E. Woock, Glen Witham & G. J. Eberspeter			36																				
	" " "			37																				
	" " "			38																				
19																								
20																								

	Sold for Taxes	Valuations by School Districts as Equalized by Department of Taxation: District No. Rate ... Mills	District No. Rate ... Mills	District No. Rate ... Mills	District No. Rate ... Mills	District No. Rate ... Mills	Tax including State Homestead ... Mills	State Tax on Non-Homestead 5.14 Mills	Special Taxes	Total Taxes		Paid	When Paid: Month Day Year	Number of Receipt	March Settlement 1955	June Settlement 1955	Penalty	November Settlement 1955	Penalty	Collections to First Monday in January 1957	Penalty	Delinquent on First Monday in January 1957	Penalty	Total Delinquent Tax and Penalty	Remarks
		Dollars	Dollars	Dollars	Dollars	Dollars	$ cts.	$ cts.	$ cts.	$ cts.					$ cts.	$ cts.	$ cts.	$ cts.	$ cts.	$ cts.	$ cts.	$ cts.	$ cts.		
1		20					4.04	10		4.14	1	PAID IN FULL	SEP 27 1956	13785				8.28	25						
2		20					4.04	10		4.14	2	PAID IN FULL	SEP 27 1956												
3		20					4.04	10		4.14	3	PAID IN FULL	JUN 23 1956	12476				4.14	06						
4		20					4.04	10		4.14	4	PAID IN FULL	MAY 31 1956												
5		20					4.04	10		4.14	5	PAID IN FULL	MAY 31 1956												
6		20					4.04	10		4.14	6	PAID IN FULL	MAY 31 1956	12575		20.70									
7		20					4.04	10		4.14	7	PAID IN FULL	MAY 31 1956												
8		20					4.04	10		4.14	8	PAID IN FULL	MAY 31 1956												
9		20					4.04	10		4.14	9	PAID IN FULL	MAY 31 1956	12528		8.28									
10		20					4.04	10		4.14	10	PAID IN FULL	MAY 31 1956												
11		20					4.04	10		4.14	11	PAID IN FULL	MAY 31 1956	12575		8.28									
12		20					4.04	10		4.14	12	PAID IN FULL	MAY 31 1956												
13		20					4.04	10		4.14	13	PAID IN FULL	FEB 1 1956		4.14										
14		337					68.04	1.74		69.78	14	PAID IN FULL	FEB 1 1956	664	69.78										
15		20					4.04	10		4.14	15	PAID IN FULL	FEB 1 1956		4.14										
16		20					4.04	10		4.14	16	PAID IN FULL	MAY 31 1956												
17		15					3.02	08		3.10	17	PAID IN FULL	MAY 31 1956	12576		10.34									
18		15					3.02	08		3.10	18	PAID IN FULL	MAY 31 1956												
19											19														
20											20														
		667					134.68	3.40		138.08					77.06	47.60		12.42							

Bailie 1st Addn. to Solbakken
Carlton Beach
Sunrise Heights
Park Point
Belloc's 1st Addn to Cass Lake
Grist of Shingobee Land
Hansel's Point
SOCAL

Assessment Roll and Tax List of Real Property in the Pour of Shingobee, Cass County, Minnesota, for Taxes for the Year 1955.

Form 5C (55) WILLIAM-BRYE COMPANY, MINNEAPOLIS

*Indicate Type of Property: R-Residential, C-Commercial, I-Industrial, U-Utility, F-Farm

	IN WHOSE NAME ASSESSED	TO WHOM TRANSFERRED	DESCRIPTION OF PROPERTY: SUBDIVISION	Sec. or Lot	Town or Block	Rng.	Number of Acres of Land: Acres	100ths	No. School District	Indicate Homestead Yes or No	Indicate Agricultural Yes or No	*Indicate Type of Property	TRUE AND FULL VALUATIONS: LAND Exclusive of Structures and Improvements	BUILDINGS and Other Structures	MACHINERY Permanently Attached to Real Estate	TOTAL True and Full Value	ASSESSED VALUATIONS: RURAL: Homestead Up to $4,000 20%	RURAL: Over $4,000 and Non-Homestead 33⅓%	ALL OTHER: Homestead Up to $1,000 25%	ALL OTHER: Over $4,000 and Non-Homestead 40%	MACHINERY Permanently Attached to Real Estate 33⅓%	TOTAL ASSESSED VALUE	Total Assessed Value Equalized by the Board of Review	FINAL EQUALIZED VALUE
							Acres	100ths					Dollars	Dollars	Dollars	Dollars	Dollars	Dollars	Dollars	Dollars	Dollars	Dollars	Dollars	Dollars
1	Alb Hoock & Glen Hitchcock & J. Shingobee		Park Point Outlot	a					5	No	Yes													
2	" "	"	"	B						"	"													
3	" "	"	"	C						"	"													
4	" "	"	"	D						"	"													
5																								
6																								
7																								
8																								
9																								
10																								
11																								
12																								
13																								
14																								
15																								
16																								
17																								
18																								
19																								
20																								

	SOLD FOR TAXES	VALUATIONS BY SCHOOL DISTRICTS AS EQUALIZED BY DEPARTMENT OF TAXATION: District No. ..... Rate ..... Mills	District No. 5 Rate 28.8 Mills	District No. ..... Rate ..... Mills	District No. ..... Rate ..... Mills	District No. ..... Rate ..... Mills	District No. ..... Rate ..... Mills	Tax including State Homestead ..... Mills	State Tax on Non-Homestead 5.11 Mills	SPECIAL TAXES	TOTAL TAXES		PAID	WHEN PAID Month Day Year	Number of Receipt	March Settlement 1956	June Settlement 1956	Penalty	November Settlement 1956	Penalty	Collections to First Monday in January 1957	Penalty	Delinquent on First Monday in January 1957	Penalty	Total Delinquent Tax and Penalty	REMARKS
		Dollars	Dollars	Dollars	Dollars	Dollars	Dollars	$ cts.	$ cts.	$ cts.	$ cts.						$ cts.	$ cts.	$ cts.	$ cts.	$ cts.	$ cts.	$ cts.	$ cts.	$ cts.	
1			15					302	08		310	1	PAID IN FULL	MAY 31 1956												
2			15					302	08		310	2	PAID IN FULL	MAY 31 1956	12575		1240									
3			15					302	08		310	3	PAID IN FULL	MAY 31 1956												
4			15					302	08		310	4	PAID IN FULL	MAY 31 1956												
5												5														
6												6														
7												7														
8												8														
9												9														
10												10														
11												11														
12												12														
13												13														
14												14														
15												15														
16												16														
17												17														
18												18														
19												19														
20			60					1208	32		1240	20					1240									

Assessment Roll and Tax List of Real Property in the Town of Shingobee, Cass County, Minnesota, for Taxes for the Year 1955.

Form 5C (55) MILLER-DAYE COMPANY, MINNEAPOLIS

*Indicate Type of Property: R - Residential, C - Commercial, I - Industrial, U - Utility, F - Farm

	IN WHOSE NAME ASSESSED	TO WHOM TRANSFERRED	DESCRIPTION OF PROPERTY: SUBDIVISION	Sec. or Lot	Town or Block	Rng	Number of Acres of Land: Acres	Mills	Sch. Dist.	Indicate Homestead Tax or No	Indicate Agricultural Tax or No	Indicate Type of Property	TRUE AND FULL VALUATIONS: LAND Exclusive of Structures and Improvements	BUILDINGS and Other Structures	MACHINERY Permanently Attached to Real Estate	TOTAL True and Full Value	ASSESSED VALUATIONS: RURAL: Homestead Up to $4,000 20%	RURAL: Over $4,000 and Non-Homestead 33⅓%	ALL OTHER: Homestead Up to $4,000 25%	ALL OTHER: Over $4,000 and Non-Homestead 40%	MACHINERY Permanently Attached to Real Estate 33⅓%	TOTAL ASSESSED VALUE	Total Assessed Value as Equalized by the Board of Review	FINAL EQUALIZED VALUE
							Acres	Mills					Dollars	Dollars	Dollars	Dollars	Dollars	Dollars	Dollars	Dollars	Dollars	Dollars	Dollars	Dollars
	John & Hanson & Sofie Hanson		Hansons Lake Part of Govt Lots 3-4 150' of Govt Lot 4 lying S. of N.P. Ry. Sec 16 T142 R31	1					5															
	" " " "			2																				
	" " " "			3																				
	" " " "			4																				
	" " " "			5																				
	Henry Van De Pitt			6																				
	" " " "			7																				
	John & Hanson & Sofie Hanson			8																				
	" " " "			9																				
	" " " "			10																				
	" " " "			11																				
	" " " "			12																				
				13																				
				14																				
				15																				
				16																				
				17																				
				18																				
				19																				
				20																				

	SOLD FOR TAXES	VALUATIONS BY SCHOOL DISTRICTS AS EQUALIZED BY DEPARTMENT OF TAXATION: District No. ..... Rate ..... Mills	District No. ..... Rate ..... Mills	District No. ..... Rate ..... Mills	District No. ..... Rate ..... Mills	District No. ..... Rate ..... Mills	District No. ..... Rate ..... Mills	Tax including State Homestead ..... Mills	State Tax on Non-Homestead ..... Mills	SPECIAL TAXES	TOTAL TAXES		PAID	WHEN PAID: Month	Day	Year	Number of Receipt	March Settlement 1956	June Settlement 1956	Penalty	November Settlement 1956	Penalty	Collections to First Monday in January 1957	Penalty	Delinquent on First Monday in January 1957	Penalty	Total Delinquent Tax and Penalty	REMARKS
		Dollars	Dollars	Dollars	Dollars	Dollars	Dollars	$ cts.	$ cts.	$ cts.	$ cts.							$ cts.	$ cts.	$ cts.	$ cts.	$ cts.	$ cts.	$ cts.	$ cts.	$ cts.	$ cts.	
1												1																
2												2																
3												3																
4												4																
5												5																
6												6																
7												7																
8												8																
9												9																
10												10																
11												11																
12												12																
13												13																
14												14																
15												15																
16												16																
17												17																
18												18																
19												19																
20												20																

Personal

Assessment Roll and Tax List of Real Property in the Town of Shingobee, Cass County, Minnesota, for Taxes for the Year 1955.

Form SC (55) MUST BE PRESERVED

*Indicate Type of Property: R-Residential, C-Commercial, I-Industrial, U-Utility, F-Farm

	IN WHOSE NAME ASSESSED	TO WHOM TRANSFERRED	DESCRIPTION OF PROPERTY: SUBDIVISION	Sec. or Lot	Town or Block	Rng.	Number of Acres of Land: Acres	100ths	No. School District	Indicate Homestead Tax or No	Indicate Agricultural Tax or No	*Indicate Type of Property	TRUE AND FULL VALUATIONS: LAND Exclusive of Structures and Improvements	BUILDINGS and Other Structures	MACHINERY Permanently Attached to Real Estate	TOTAL True and Full Value	ASSESSED VALUATIONS: RURAL: Homestead Up to $4,000 20%	RURAL: Over $4,000 and Non-Homestead 33⅓%	ALL OTHER: Homestead Up to $1,000 25%	ALL OTHER: Over $4,000 and Non-Homestead 40%	MACHINERY Permanently Attached to Real Estate 33⅓%	TOTAL ASSESSED VALUE	Total Assessed Value as Equalized by the Board of Review	FINAL EQUALIZED VALUE
													Dollars	Dollars	Dollars	Dollars	Dollars	Dollars	Dollars	Dollars	Dollars	Dollars	Dollars	Dollars
			Shady Lane Part of Lots 1 & 2 Sec 30 141 31																					
1	Henry Heathman			1																				
2	Henry + Shirley J. Heathman			2																				
3	"			3																				
4	Henry Peachwood + W. Lytwyler			4									See back on back page 114											
5	Howard L. + Florence Helmbrecht			5																				
6	"	"		6																				
7	"	"		7																				
8	"	"		8																				
9	"	"		9																				
10	"	"		10																				
11	Howard + Florence Helmbrecht			11																				
12	"	"		12																				
13																								
14																								
15																								
16																								
17																								
18																								
19																								
20			Total Acres				11.396	72																

	SOLD FOR TAXES	VALUATIONS BY SCHOOL DISTRICTS AS EQUALIZED BY DEPARTMENT OF TAXATION: District No. Rate ..... Mills	District No. Rate ..... Mills	District No. Rate ..... Mills	District No. Rate ..... Mills	District No. Rate ..... Mills	District No. Rate ..... Mills	Tax including State Homestead ..... Mills	State Tax on Non-Homestead 5.47 Mills	SPECIAL TAXES	TOTAL TAXES		PAID	WHEN PAID	Number of Receipt	March Settlement 1956	June Settlement 1956	Penalty	November Settlement 1956	Penalty	Collections to First Monday in January 1957	Penalty	Delinquent as First Monday in January 1957	Penalty	Total Delinquent Tax and Penalty	REMARKS
		Dollars	Dollars	Dollars	Dollars	Dollars	Dollars	$ cts.	$ cts.	$ cts.	$ cts.			Month Day Year		$ cts.	$ cts.	$ cts.	$ cts.	$ cts.	$ cts.	$ cts.	$ cts.	$ cts.	$ cts.	
1												1														
2												2														
3												3														
4												4														
5												5														
6												6														
7												7														
8	Grand Totals											8														
9	H	24545	11783	36828				14151	70	05		9														
10	TH	45552	32682	78234				10088	26	70	05	10														
11		90097	44465	114562				24239	96	404	20	11														
12												12														
13												13														
14												14														
15												15														
16												16														
17												17														
18												18														
19												19														
20												20														

Personal