Assessment & Tax List - 1954

Shingobee

Form 1

# DIRECTIONS TO ASSESSOR

OFFICE OF COUNTY AUDITOR,

.................................... County, Minn., .................................... 1954.

To .................................... , *Assessor of the* .................................... *of* ....................................

*The real and personal property assessment books for* .................................... *of* ....................................
*for the year 1954, are hereby delivered to you. The list of real estate contains all descriptions subject to taxation, so far as the same have come to my knowledge from any source, and you are directed to assess all property and make a return thereof as required by the laws of the State of Minnesota prescribing the duties of the assessor. A form of the return to be signed by you is appended in this book.*

...................................................., *County Auditor*

## Extracts from Laws Relating to the Listing of Personal Property.

### (*Section Numbers Refer to Minnesota Statutes 1953*)

Sec. 272.01. PROPERTY SUBJECT TO TAXATION. All real and personal property in this state, and all personal property of persons residing therein, * * * is taxable, except such as is by law exempt from taxation.

**WHEN LISTED AND ASSESSED**

**Sec. 273.01** * * * Personal Property shall be listed and assessed annually with reference to its value on May 1, and if acquired on that day, shall be listed by or for the persons acquiring it.

**Sec. 273.22. By whom listed.** Personal Property shall be listed in the manner following:

1. Every person of full age and sound mind, being a resident of this state, shall list all of his *** personal property.

2. He shall also list separately, and in the name of his principal, all moneys and other personal property invested, loaned, or otherwise controlled by him as agent or attorney, ***.

3. The property of a minor, child or insane person shall be listed by his guardian, or by the person having such property in charge.

4. The property of a person for whose benefit it is held in trust, by the trustee; of the estate of a deceased person, by the executor or administrator.

5. The property of a corporation whose assets are in the hands of a receiver, by such receiver.

6. The property of a body politic or corporate, by the proper agent or officer thereof.

7. The property of a firm or company, by a partner or agent thereof.

8. The property of manufacturers and others in the hands of an agent, by such agent in the name of his principal, as merchandise.

**Sec. 273.26. Where listed.** Except as otherwise in this chapter provided, personal property shall be listed and assessed in the county, town, or district where owner, agent or trustee resides.

**Sec. 273.27. Certain personal property; where listed.** All household goods and furniture, including clocks, musical instruments, sewing machines, wearing apparel of members of the family, and all personal property used by the owner for personal and domestic purposes, or for the furnishing or equipment of the family residence, shall be listed and assessed in the district where the same is usually kept.

**Sec. 273.29. Merchants and manufacturers.** The personal property pertaining to the business of a merchant or of a manufacturer shall be listed in the town or district where his business is carried on ***.

**Sec. 273.30. Farm property of non-resident.** When the owner of livestock or other personal property connected with a farm does not reside thereon, the same shall be listed and assessed in the town or district, where the farm is situated. If the farm is situated in several towns or districts, it shall be listed and assessed in the town or district in which the principal place of business of such farm is located.

**Sec. 273.32. Elevators, etc., on railroad.** All elevators and warehouses, with the machinery and fixtures therein, situated upon the land of any railroad company which are not in good faith owned, operated and exclusively controlled by such company, shall be listed and assessed as personal property in the town or district where situated.

**Sec. 273.33. Pipeline Companies. Subdivision 1.** Personal property of *** pipeline companies engaged in the business of transporting natural gas, gasoline, or other petroleum products *** shall be listed and assessed in the county, town, or district where the same is usually kept.

**Subdivision 2.** The personal property, consisting of the pipeline system of mains, pipes and equipment attached thereto, of pipeline companies and others engaged in the operations or business of transporting natural gas, gasoline or other petroleum products by pipe lines, shall be listed with and assessed by the Commissioner of taxation. This subdivision shall not apply to the assessment of the products transported through the pipe lines nor to the lines of local commercial gas companies engaged primarily in the business of distributing gas to consumers at retail nor to pipe lines used by the owner thereof to supply natural gas or other petroleum products exclusively for such owner's own consumption and not for resale to others. On or before the fifteenth day of November, the commissioner shall certify to the auditor of each county, the amount of such personal property assessment against each company in each district in which such property is located.

**Sec. 273.35. Gas and Water Companies.** The personal property of gas and water companies shall be listed and assessed in the town or district where located, without regard to where the principal or other place of business of the company may be located.

**Sec. 273.36. Electric Light and Power Companies to be assessed where property is located.** Personal property of electric light and power companies having a fixed situs in any city, village, or borough in this state shall be listed and assessed where situated, without regard to where the principal or other place of business of the company is located.

**Sec. 273.37. Electric Light and Power Companies and others supplying electric power; place of listing and assessment of personal property with situs outside corporate limits of Villages, Cities, and Boroughs. Subdivision 1.** Personal property of electric light and power companies, and other individuals and partnerships supplying electric light and power, having a fixed situs outside of the corporate limits of villages, cities, and boroughs shall be listed and assessed in the district where situated, except as otherwise provided.

**Subdivision 2.** All transmission and distribution lines, and equipment attached thereto, having a fixed situs outside the corporate limits of villages, cities and boroughs, except distribution lines taxed as provided in Section 273.40 and 273.41, shall be listed with and assessed by the Commissioner of Taxation in the county where situated. The commissioner shall assess such property at the percentage of true and full value fixed by law; and, on or before the fifteenth day of November, shall certify to the auditor of each county in which such property is located the amount of the assessment made against each company and person owning such property.

**Sec. 273.23. Merchants; Consignees.** Every merchant required to list his property shall state also the value of his property pertaining to his business as a merchant. No consignee shall be required to list for taxation any property the product of this state, nor the value of any property consigned to him from any other place for the sole purpose of being stored or forwarded, if he has no interest in such property, and derives no profit from its sale.

**Sec. 273.24. Manufacturers.** Every manufacturer required to list his property shall state also the value of all articles purchased, received, or otherwise held for the purpose of being used, in whole or in part, in any process of manufacturing, combining, rectifying or refining. Every manufacturer and person owning a manufacturing establishment of any kind shall list, as part of his manufacturer's stock, the value of all engines, machinery, tools, and implements used or designed to be used in any such process, except such fixtures as have been considered real property.

**Sec. 273.44. Estates of decedents.** The personal property of the estate of a deceased person shall be listed and assessed at the place of listing at the time of his death.

**Sec. 273.45. Persons under Guardianship.** The personal property of a minor under guardianship shall be listed and assessed where the guardian resides and of every other person under guardianship, where the ward resides.

**Sec. 273.46. Assignees and receivers.** Personal property in the hands of an assignee or receiver shall be listed and assessed at the place of listing before his appointment.

**Sec. 273.47. Property moved between May and July.** The owner of personal property removing from one county, town, or district to another between May 1 and July 1, shall be assessed in either in which he is first called upon by the assessor. A person moving into this state from another state between said dates shall list the property owned by him on May 1 of such year in the county, town, or district in which he resides, unless he shall make it appear to the assessor that he is held for tax of the current year on the property in another state.

**Sec. 273.48. Where listed in case of doubt.** In case of doubt as to the proper place of listing personal property or where it cannot be listed as in this chapter provided, if between places in the same county, the place for listing and assessing shall be determined by the county board of equalization; and if between different counties, or places in different counties, by the Commissioner of Taxation***.

**Sec. 273.25. Lists to be verified.** Every person required to list property for taxation shall make out and deliver to the assessor, upon blanks furnished by him, a verified statement of all personal property owned by him on May 1 of the current year. He shall also make separate statements in like manner of all personal property in his possession or under his control which *** he is required to list for taxation as agent or attorney, guardian, parent, trustee, executor, administrator, receiver, accounting officer, partner, factor, or in any other capacity ***.

**Sec. 273.65. Examination under oath.** Whenever the assessor shall be of the opinion that the person listing property for himself, or for any other person, company, or corporation, has not made a full, fair, and complete list thereof, he may examine such person under oath in regard to the amount of the property he is required to list; and, if such person shall refuse to make full discovery under oath, the assessor may list the property of such person or his principal according to his best judgment and information.

**Sec. 273.68. Failure to obtain list.** In case of failure to obtain a statement of personal property, the assessor shall ascertain the amount of value of such property, and assess the same at such amount as he believes to be the true value thereof. When requested, he shall sign and deliver to the person assessed a copy of the statement showing the valuation of the property so listed.

**Sec. 273.20. Assessor may enter dwellings, etc.** Any officer authorized by law to assess property for taxation may, when necessary to the proper performance of his duties, enter any dwelling house, building, or structure, and view the same and the property therein.

**Sec. 620.05. False statement regarding taxes.** Every person who, in making any statement, oral or written, which is required or authorized by law to be made as a basis of imposing or reducing any tax or assessment, who shall wilfully make any statement as to any material matter which he knows to be false, shall be guilty of a gross misdemeanor.

**Sec. 273.13. Classification of property—Subdivision 1. How classified.** All real and personal property subject to a general property tax and not subject to any gross earnings or other lieu tax is hereby classified for purposes of taxation as provided by this section.

**Subdivision 2. Class 1.** Iron ore whether mined or unmined shall constitute Class one and shall be valued and assessed at fifty (50) per cent of its true and full value. ***

**Class 1a.** All direct products of the blast and open hearth furnaces that are utilized in the form produced and are not further processed, shall constitute class 1a and shall be valued and assessed at 15 per cent of the full and true value thereof.

**Subdivision 3. Class 2.** All household goods and furniture, including clocks, musical instruments, sewing machines, wearing apparel of members of the family and all personal property actually used by the owner for personal and domestic purposes, or for the furnishing or equipment of the family residence, shall constitute class two and shall be valued and assessed at 25 per cent of the full and true value thereof.

**Subdivision 4. Class 3** All agricultural products, except as provided by class three "a" and class three "d," stocks of merchandise of all sorts together with the furniture and fixtures used therewith, manufacturers' materials and manufactured articles, all tools, implements and machinery, whether fixtures or otherwise, except as provided by class three "d" and all real estate, which is rural in character and devoted or adaptable to rural but not necessarily agricultural use, except as provided by classes one and three "b" hereof, and all buildings and structures assessed as personal property and situated upon land of the State of Minnesota or the United States Government which is rural in character and devoted or adaptable to rural but not necessarily agricultural use, shall constitute class three and shall be valued and assessed at 33⅓ per cent of the true and full value thereof.

**Subdivision 5. Class 3a.** All agricultural products in the hands of the producer shall constitute class three "a" and shall be valued and assessed at 10 per cent of full and true value thereof.

* * * *

**Subdivision 8. Class 3d.** Livestock, poultry, all horses, mules, and asses used exclusively for agricultural purposes, all agricultural tools, implements, and machinery used by the owner in any agricultural pursuit shall constitute class three "d" and shall be valued and assessed at 20 per cent of the full and true value thereof.

**Subdivision 9. Class 4.** All property not included in the preceding classes shall constitute class four and shall be valued and assessed at forty (40) per cent of the full and true value thereof.

Minnesota Statutes 1953, Section 270.07. The Commissioner of Taxation shall prescribe the form of all blanks and books required under this chapter . . .

Minnesota Statutes 1953, Section 273.03. The county auditor shall annually provide the necessary assessment books and blanks at the expense of the county, for and to correspond with each assessment district. He shall make out, in the real property assessment book, complete lists of all lands or lots subject to taxation, showing the names of the owners, if to him known; and, if unknown, so stated opposite each tract or lot, the number of acres, and the lots or parts of lots or blocks, included in each description of property.***

The assessors and at least one member of each local board of review shall meet at the office of the county auditor on a day to be fixed by the commissioner of taxation for the purpose of receiving instructions as to their duties under the laws of the state. Each assessor and board of review member attending such meetings shall receive as compensation for such service the sum of $6.00 per day for each day necessarily consumed in attending such meeting, and mileage at the rate of five cents per mile for each mile necessarily traveled in going from his home to and returning from the county-seat, to be computed by the usually traveled route, and paid out of the county treasury upon the warrant of the county auditor.

The forms in this book are prescribed for the 1954 assessment by G. HOWARD SPAETH, Commissioner of Taxation.

Real Estate
Sunrise Beach
G-I Shingobee Island
Bre
Chippewa Point
Kabekona Springs

## INDEX TO SECTIONS

| SECTION | PAGE |
|---|---|
| Sec. 1 | |
| " 2 | |
| " 3 | |
| " 4 | |
| " 5 | |
| " 6 | |
| " 7 | |
| " 8 | |
| " 9 | |
| " 10 | |
| " 11 | |
| " 12 | |
| " 13 | |
| " 14 | |
| " 15 | |
| " 16 | |
| " 17 | |
| " 18 | |
| " 19 | |
| " 20 | |
| " 21 | |
| " 22 | |
| " 23 | |
| " 24 | |
| " 25 | |
| " 26 | |
| " 27 | |
| " 28 | |
| " 29 | |
| " 30 | |
| " 31 | |
| " 32 | |
| " 33 | |
| " 34 | |
| " 35 | |
| " 36 | |

**For Convenience of Auditor in Showing Boundaries of School Districts**

*Township No.* 141 & 142 *Range No.* 31 *Mer. P. M.*

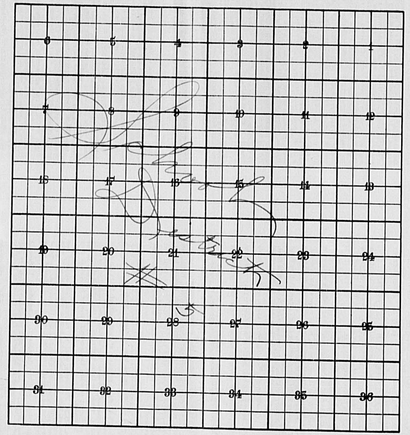


# Returns Showing Grain Received in or Handled by Elevators, Warehouses and Mills in the ..... of ..... in the County of ..... for the Year Ending May 1, 1954.

MILLER-DATA COMPANY, MINNEAPOLIS

| NAMES OF OWNERS | ADDRESS | Bushels of Wheat | Bushels of Soy Beans | Bushels of Flax | Total No. of Bushels of Wheat, Soy Beans and Flax | ★ Tax of ½ Mill per Bushel | | Bushels of Corn | Bushels of Barley | Bushels of Rye | Bushels of Oats | Bushels of Buckwheat | Bushels of all Other Grains | Total No. Bushels Corn, Barley, Rye, Oats, Buckwheat and all Other Grains | ★ Tax of ½ Mill Per Bushel | | ★ Total Tax | | REMARKS |
|---|---|---|---|---|---|---|---|---|---|---|---|---|---|---|---|---|---|---|---|
| | | | | | | Dollars | Cts. | | | | | | | | Dollars | Cts. | Dollars | Cts. | |
| | | | | | | | | | | | | | | | | | | | |

Note ★ Assessors will not fill these Columns

Real Estate | Sunrise Beach | Gilagobo Island | Chippewa Point | Pahokana Springs

## SUMMARY OF TAX COLLECTION

| | | |
|---|---|---|
| *Original Levy* | $26,654.18 | |
| *Additions* | $35.36 | |
| | | $26,689.54 |
| *Abatements* | | $288.29 |
| | | $26,401.25 |

### COLLECTIONS

| | | |
|---|---|---|
| *March Settlement* | $4780.85 | |
| *June Settlement* | $13,645.98 | |
| *November Settlement* | $6699.75 | |
| *January Settlement* | $45.17 | $25,171.75 |
| | | $ |
| *Over Collected* | $130.67 | |
| *Under Collected* | $.62 | |
| *Delinquent* | $1360.15 | $1229.50 |
| *Total* | | $26,401.25 |

Real Estate
Sunrise Beach
Shingobee Island
Chippewa Point
Pokegama Springs

# TABULAR SCHEDULE OF VALUATIONS,

LEVIED IN THE Town OF Shingobee

| School District No. | Valuation by School Districts: Agricultural Lands (Dollars) | Non-Agricultural Lands (Dollars) | Personal Property (Dollars) | Total Value of all Property except Money and Credits (Dollars) | Rate of State Taxes: Total Rate of State Tax (Mills) | Rate of County Taxes: Rev. (Mills) | R. & B. (Mills) | Welfare (Mills) | Bonds and Int. (Mills) | R.&B. Sink. (Mills) | (Mills) | Total Rate of County Tax (Mills) | Rate of Town Taxes: Rev. (Mills) | R. & B. (Mills) | Drag Tax (Mills) | State Loan (Mills) | Fire Phone Cem. (Mills) | (Mills) | Total Rate of Town Tax (Mills) | Rate of: Local 1 Mill (Mills) | Special (Mills) | State Loan (Mills) | Deficiency (Mills) | Tuition (Mills) | Transportation (Mills) | C.O. (Mills) | Bd. (Mills) |
|---|---|---|---|---|---|---|---|---|---|---|---|---|---|---|---|---|---|---|---|---|---|---|---|---|---|---|---|
| 5 | 69,119 | 44,116 | 54493<br>18213 | 136,941 | 11. 3.93 | 26.11 | 14.91 | 50.19 | 11.47 | 2. | | 106.65 | 3. | 12. | 1. | 3.5 | 25 | 1. | 22. | 1. | 25. | | 4.14 | | 1.5 | 10.61 | 4.55 |
| | | | | | | | | | | | | | | | | | | | | 1. | 50. | | 4.14 | | 1.5 | 10.61 | 4.55 |
| | | | | | N. H. 5.22<br>7.15 | | | | | | | | | | | | | | | | | | | | | | |

| Assessed Value | Rural | All Other | Personal Property | Total |
|---|---|---|---|---|
| Homestead | 31,859 | 3987 | | 35,846 |
| Non-Homestead | 68,413 | 8976 | 23706 | 101,095 |
| Total | 100,272 | 12,963 | 23706 | 136,941 |

# RATES AND TAXES

COUNTY OF CASS, STATE OF MINNESOTA

179.41 / 5.22 / 174.19

204.41 / 5.22 / 199.19

| School Taxes: Total Rate of Sch'l Tax (Mills) | Total Rate of all Taxes (Mills) | Taxes Levied — Local 1 Mill and Special School Taxes by Districts: Local 1 Mill | Special | State Loan | Def. | Transp. | C.O. | Bd. | Total School Taxes |
|---|---|---|---|---|---|---|---|---|---|
| 46.8 | 179.41 | 7461. | 18630. | | 30887 | 11192 | 79163 | 33948 | 349183 |
| 71.8 | 204.41 | 6233 | 311645 | | 25804 | 9347 | 66131 | 28360 | 447522 |
| | | 13694 | 498175 | | 56693 | 20541 | 145294 | 62308 | 796705 |

| All Other Taxes: Funds | Rate | Amounts |
|---|---|---|
| State —Non-Homestead, | | 52736 |
| State —Homestead, | | 53818 |
| County Revenue, | | 3849.45 |
| County Road and Bridge, | | 2061.79 |
| County Welfare, | | 687.307 |
| Bonds and Interest | | 1570.71 |
| R.&B. Sinking | | 923.88 |
| | | 14608.90 |
| Town Revenue, | | 410.57 |
| Town Road and Bridge, | | 1643.37 |
| Town Drag, | | 136.94 |
| Town State Loan, | | |
| Fire | | 342.35 |
| Telephone | | 342.35 |
| Cemetery | | 136.94 |
| | | 3012.67 |
| School Local 1 Mill, | | 136.94 |
| School Special, | | 4981.75 |
| School State Loan, | | |
| Deficiency | | 566.93 |
| Tuition | | |
| Transportation | | 205.41 |
| C.O. | | 1452.94 |
| B. & J. | | 623.08 |
| | | 7967.05 |
| | | 26654.18 |

Total Taxes Real Estate 21,821.96
Pers. Prop. 4832.22
Total 26,654.18

Total Levy. $26,654.18

Total Number of Acres 11,017.78

State of Minnesota, } ss.
COUNTY OF CASS

I, F. C. Peterson, Auditor of said County and State aforesaid, do hereby certify that the foregoing is true and correct Schedule, showing the valuation of all the taxable property, in the Town of Shingobee, in said County, the several rates of Taxation and Totals of the several Tax Funds levied thereon for the year A. D. 195 4.

Witness my hand and official seal, this 30 day of December A. D. 195 4

SEAL

F. C. Peterson
County Auditor.
By Helen Nelson Deputy

Real Estate
Quarter Book of Shingobee Island
Chippewa Point Pahoonsa Springs

COLLECTIONS OF TAXES OF 1954, Town OF Shingobee, CASS COUNTY, MINNESOTA

| FUNDS | MARCH SETTLEMENT 19.5 | JUNE SETTLEMENT 19.5 | NOV. SETTLEMENT 19.5 | Amount Collected from Nov. 19.5 to 1st Monday in Jan. 19.6 | REDUCTIONS | Total Reductions and Collected | BALANCE UNCOLLECTED | ADDITIONS | | Total Uncollected to First Monday in January, 19.____ |
|---|---|---|---|---|---|---|---|---|---|---|
| State—Non-Homestead, | 11864 | 24355 | 16841 | 83 | | | | | | |
| State—Homestead, | 9368 | 27820 | 13331 | 98 | | | | | | |
| County Revenue, | 67007 | 197797 | 96786 | 760 | | | | | | |
| County Road and Bridge, | 35543 | 105546 | 51334 | 371 | | | | | | |
| County Welfare, | 117644 | 355295 | 172869 | 1249 | | | | | | |
| County Bond and Interest, | 27332 | 81176 | 39470 | 285 | | | | | | |
| A.A. Linking | 4765 | 14158 | 6886 | 58 | | | | | | |
| Town Revenue, | 7151 | 21237 | 10329 | 75 | | | | | | |
| Town Road and Bridge, | 28606 | 84948 | 41313 | 297 | | | | | | |
| Town Drag, | 2314 | 6877 | 3343 | 25 | | | | | | |
| Town State Loan, | | | | | | | | | | |
| Fog | 5763 | 17077 | 8307 | 62 | | | | | | |
| Flong | 5460 | 17077 | 8307 | 62 | | | | | | |
| Cemetery | 2314 | 7077 | 3343 | 25 | | | | | | |
| School Local 1 Mill, | 2384 | 7079 | 3443 | 25 | | | | | | |
| School Special, | 98136 | 245176 | 126745 | 622 | | | | | | |
| School State Loan, | | | | | | | | | | |
| Deficiency | 9869 | 29307 | 14253 | 103 | | | | | | |
| Tuition | | | | | | | | | | |
| Transportation | 3575 | 10618 | 5164 | 37 | | | | | | |
| C.O. | 25292 | 75108 | 36529 | 264 | | | | | | |
| B&I | 10846 | 32210 | 15665 | 113 | | | | | | |
| | 4780.85 | 13645.98 | 6699.75 | 45.17 | | | | | | |

| | | LOCAL 1 MILL | SPECIAL | STATE LOAN | Deficiency | Transport. | C.O. | B+I | | | TOTALS |
|---|---|---|---|---|---|---|---|---|---|---|---|
| MARCH SETTLEMENT | School District No. 0#5 | 842 | 31056 | | 3487 | 1263 | 8936 | 3832 | | | 37416 |
| | No#5 | 1542 | 77080 | | 6382 | 2312 | 16356 | 7014 | | | 110686 |
| | Totals | 2384 | 98136 | | 9869 | 3575 | 25292 | 10846 | | | 150102 |
| JUNE SETTLEMENT | School District No. 0#5 | 4356 | 109774 | | 18013 | 6526 | 46164 | 19777 | | | 203625 |
| | No#5 | 2723 | 136402 | | 11294 | 4092 | 28944 | 12413 | | | 195873 |
| | Totals | 7079 | 245176 | | 29307 | 10618 | 75108 | 32210 | | | 399498 |
| NOVEMBER SETTLEMENT | School District No. 0#5 | 1816 | 45401 | | 7518 | 2724 | 19268 | 1263 | | | 84980 |
| | No#5 | 1627 | 81344 | | 6735 | 2440 | 17261 | 7402 | | | 116807 |
| | Totals | 3443 | 126745 | | 14253 | 5164 | 36529 | 15665 | | | 201789 |
| NOVEMBER to JANUARY | School District No. 0#5 | 25 | 622 | | 103 | 37 | 264 | 113 | | | 1164 |
| | No#5 | | | | | | | | | | |
| | Totals | 25 | 622 | | 103 | 37 | 264 | 113 | | | 1164 |
| ADDITIONS | School District No. | | | | | | | | | | |
| | Totals | | | | | | | | | | |
| REDUCTIONS | School District No. | | | | | | | | | | |
| | Totals | | | | | | | | | | |

Collection of Real Estate Taxes

Sunrise Beach

Shingobee Island

Chippewa Point

Pahoonna Springs

# Assessment Roll and Tax List of Real Property in the Town of Shingobee, Cass County, Minnesota, for Taxes for the Year 1954.

Form 5CD (51) MILLS-DITE COMPANY, MINNEAPOLIS

*Indicate Type of Property: R - Residential, C - Commercial, I - Industrial, U - Utility, F - Farm

| | In Whose Name Assessed | To Whom Transferred | Description of Property: Subdivision | Sec. or Lot | Town or Block | Rng | Number of Acres of Land (Acres / 100ths) | Sch. Dist. | Indicate Homestead Tax or No | Indicate Homestead Tax or No | Indicate Type of Property* | True and Full Valuations: Land Exclusive of Structures and Improvements | Buildings and Other Structures | Machinery Permanently Attached to Real Estate | Total True and Full Value | Assessed Valuations: Rural: Homestead Up to $5,000 20% | Rural: Over $5,000 and Non-Homestead 33⅓% | All Other: Homestead Up to $5,000 25% | All Other: Over $5,000 and Non-Homestead 40% | All Other: Machinery Permanently Attached to Real Estate 33⅓% | Total Assessed Value | Total Assessed Value as Equalized by the Board of Review | Final Equalized Value |
|---|---|---|---|---|---|---|---|---|---|---|---|---|---|---|---|---|---|---|---|---|---|---|---|
| | | | | | | | | | | | | Dollars | Dollars | Dollars | Dollars | Dollars | Dollars | Dollars | Dollars | Dollars | Dollars | Dollars | Dollars |
| | Bernice M. Bongo | | 342' x 142.5' x 360' x 127' of SE¼ of SE¼ | | | | | | | | | | | | | | | | | | | | |
| 1 | | | NE¼ of NE¼ | 1 | 141 | 31 | 125 | 5 | yes | yes | T | 30 | | | 30 | 6 | | | | | 6 | | |
| 2 | | | NW¼ of NE¼ | | | | | | | | | | | | | | | | | | | | |
| | Bernice M. Bongo | | St. 70' of 300' x 142' x 152' x 150' of SE¼ of SE¼ | | | | | | | | | | | | | | | | | | | | |
| 3 | | | SW¼ of NE¼ | | | | 1.15 | | yes | . | R | 50 | 580 | | 630 | 126 | | | | | 126 | | |
| 4 | | | SE¼ of NE¼ | | | | | | | | | | | | | | | | | | | | |
| | Nora E. + Betty J. Nadobb | | All that part lies S. of 1st + lies E. and | | | | | | | | | | | | | | | | | | | | |
| 5 | | | 247' x 336' of Lot 7 | | | | 7.40 | | yes | . | R | 200 | 700 | | 900 | 180 | | | | | 180 | | |
| | Ernest + Florence Richardson | | | | | | | | | | | | | | | | | | | | | | |
| 6 | | | NE¼ of NW¼ | | | | 2 | | yes | . | R | 30 | 500 | | 530 | 106 | | | | | 106 | | |
| 7 | | | NW¼ of NW¼ | | | | | | | | | | | | | | | | | | | | |
| 8 | | | SW¼ of NW¼ | | | | | | | | | | | | | | | | | | | | |
| | Raphael + Hazel Elliott | | | | | | | | | | | | | | | | | | | | | | |
| 9 | | | SE¼ of NW¼ Lot 6 | | | | 26.50 | | no | no | C | 900 | 6969 | | 7869 | | 2623 | | | | 2623 | | |
| | ~~State of Minnesota~~ | | Bonn Rd. Dist. No. 5 | | | | | | | | | | | | | | | | | | | | |
| 10 | | | E½ of NE¼ of SW¼ | | | | | | | | | | | | | | | | | | | | |
| | Lute H. Green | | 200' x 142.5' x 152' x 150' of SE¼ of SW¼ lies S. of | | | | | | | | | | | | | | | | | | | | |
| 11 | | | NE¼ of SW¼ | | | | 1.15 | | yes | yes | R | 50 | 700 | | 750 | 150 | | | | | 150 | | |
| | Emma Hart Parker (Est. #149327) | | SW¼ of SW¼ | | | | | | | | | | | | | | | | | | | | |
| 12 | | | SW¼ of SW¼ | | | | | | | | | | | | | | | | | | | | |
| | James N. + Dorothy Hearn | | 7.45 C. of Lot # 37 of SE¼ of SW¼ | | | | | | | | | | | | | | | | | | | | |
| 13 | | | SW¼ of SW¼ | | | | 10 | | | | | | | | | | | | | | | | |
| | Jerrit H. + Helen Hoffman, Jr. | | Lot 38 of Lot 3 of SW¼ of SW¼ lies S. 338.1' and W. to | | | | | | | | | | | | | | | | | | | | |
| | | | the E. line of 300' x 142.5' x 150' x 150' of SW¼ of SW¼ | | | | 26.74 | | | . | R | 278 | 700 | | 978 | | 326 | | | | 326 | | |
| | | | Lying S. of Highway | | | | | | | | | | | | | | | | | | | | |
| | Jr. + Mrs. Mark M. Meyer + Marsh L. Mitchell | | | | | | | | | | | | 4500 | | | | | | | | | | |
| 15 | | | Lot 4 | | | | 21.15 | | | | | | | | | | | | | | | | |
| | | | | | | | | | no | no | C | 1650 | 875 | | 6125 | 385 | 1400 | | | | 1785 | | |
| | Roy J. + Borghild Johnson | | St. 290' of Lot 7 | | | | | | | | | | | | | | | | | | | | |
| 16 | | | NE¼ of SE¼ | | | | 10.03 | | yes | yes | R | 130 | 650 | | 780 | 156 | | | | | 156 | | |
| | Daniel + Elizabeth De Lange | | | | | | | | | | | | | | | | | | | | | | |
| 17 | | | S½ of NW¼ of SE¼ | | | | 20 | | no | . | T | 201 | | | 201 | | 67 | | | | 67 | | |
| | ~~State of Minnesota~~ | | Bonn Rd. Dist. No. 5 | | | | | | | | | | | | | | | | | | | | |
| 18 | | | N½ of NW¼ of SE¼ | | | | | | | | | | | | | | | | | | | | |
| | Otto E. Ringle | | | | | | | | | | | | | | | | | | | | | | |
| 19 | | | SE¼ of SE¼ less 1.4 acre | | | | 38.56 | | no | . | T | 246 | | | 246 | | 82 | | | | 82 | | |
| | | | 318' x 153' x 300' x 150' of SW¼ of SE¼ | | | | | | | | | | | | | | | | | | | | |
| 20 | Paul C. Erickson | | St. of 14 of 31 | | | | 110 | | | . | T | 51 | | | 51 | | 17 | | | | 17 | | |
| | | | | | | | 167.08 | | | | | 3366 | 12304 | | 15670 | 1109 | 4565 | | | | 5674 | | |

Cass County, Minnesota, for Taxes for the Year 1954.

| | Sold for Taxes | Valuations by School Districts as Equalized by Department of Taxation: District No. ..... Rate ..... Mills | District No. ..... Rate ..... Mills | District No. ..... Rate ..... Mills | District No. ..... Rate ..... Mills | Tax including State Homestead ..... Mills | State Tax on Non-Homestead 5.75 Mills | Special Taxes | Total Taxes | Paid | When Paid (Month Day Year) | Number of Receipt | March Settlement 1955 | June Settlement 1955 | Penalty | November Settlement 1955 | Penalty | Collections to First Monday in January 1956 | Penalty | Delinquent on First Monday in January 1956 | Penalty | Delinquent Tax and Penalty | Remarks |
|---|---|---|---|---|---|---|---|---|---|---|---|---|---|---|---|---|---|---|---|---|---|---|---|
| | | Dollars | Dollars | Dollars | Dollars | $ cts. | $ cts. | $ cts. | $ cts. | | | | $ cts. | $ cts. | $ cts. | $ cts. | $ cts. | $ cts. | $ cts. | $ cts. | $ cts. | $ cts. | |
| 1 | SOLD FOR TAXES | H 6 | | | | 1.08 | | | 1.08 | PAID IN FULL | OCT 31 1955 | 14730 | | | | 1.08 | .04 | | | | | | |
| 2 | | | | | | | | | | | | | | | | | | | | | | | |
| 3 | SOLD FOR TAXES | H 126 | | | | 22.60 | | | 22.60 | PAID IN FULL | OCT 31 1955 | | | | | 22.60 | .79 | | | | | | |
| 4 | | | | | | | | | | | | | | | | | | | | | | | |
| 5 | | H 180 | | | | 32.30 | | | 32.30 | PAID IN FULL | MAY 21 1955 | 5837 | | 32.30 | | | | | | | | | |
| 6 | | H 106 | | | | 19.02 | | | 19.02 | PAID IN FULL | MAY 31 1955 | 6166 | | 19.02 | | | | | | | | | |
| 7 | | | | | | | | | | | | | | | | | | | | | | | |
| 8 | | | | | | | | | | | | | | | | | | | | | | | |
| 9 | | | 2623 | | | 536.16 | 13.70 | | 549.86 | 2nd Half Paid<br>1st Half Paid | SEP 3 1955<br>MAY 31 1955 | 13929<br>2127 | | 274.93 | | 274.93 | | | | | | | |
| 10 | | | | | | | | | | | | | | | | | | | | | | | |
| 11 | | H 150 | | | | 26.72 | | | 26.92 | PAID IN FULL | MAY 23 1955 | 5748 | | 26.92 | | | | | | | | | |
| 12 | | | | | | | | | | | | | | | | | | | | | | | |
| 13 | | 50 | | | | 8.98 | .26 | | 9.24 | PAID IN FULL | MAY 31 1955 | 12147 | | 9.24 | | | | | | | | | |
| 14 | | 326 | | H 385 | | 59.48 | 1.70 | | 61.18 | PAID IN FULL | MAY 31 1955 | 7044 | | 66.18 | | | | | | | | | |
| 15 | | | | 1400 | | 364.88 | 7.32 | | 372.20 | 2nd Half Paid<br>1st Half Paid | MAY 31 1955<br>MAY 31 1955 | 14826<br>7013 | | 186.10 | | 186.10 | | | | | | | |
| 16 | | H 156 | | | | 27.98 | | | 27.98 | PAID IN FULL | MAY 31 1955 | 12141 | | 27.98 | | | | | | | | | |
| 17 | SOLD FOR TAXES | 67 | | | | 12.02 | .34 | | 12.36 | | | | | | | | | | | 12.36 | | | |
| 18 | | | | | | | | | | | | | | | | | | | | | | | |
| 19 | | 82 | | | | 14.72 | .42 | | 15.14 | PAID IN FULL | MAY 31 1955 | 12438 | | 15.14 | | | | | | | | | |
| 20 | | 17 | | | | 3.04 | .08 | | 3.12 | PAID IN FULL | MAY 31 1955 | 12394 | | 3.12 | | | | | | | | | |
| | | H 724 | | H 385 | 1109 | 901.04 | | | | | | | | 654.93 | | 458.21 | | | | 12.36 | | | |
| | | 542 | | 4223 | 4565 | 2714 | 23.87 | | 115.200 | | | | | | | | | | | | | | |
| | | 1266 | | 4408 | 5674 | 1124.18 | | | | | | | | | | | | | | | | | |

Cultivation | Sunrise Beach | Shingobee Island | Chippewa Point | Anderson Springs

# Assessment Roll and Tax List of Real Property in the Town of Shingobee, Cass County, Minnesota, for Taxes for the Year 1954.



Form SCD (24) 10-50-5170 10M5SP5

*Indicate Type of Property: R - Residential, C - Commercial, I - Industrial, U - Utility, F - Farm

| | IN WHOSE NAME ASSESSED | TO WHOM TRANSFERRED | DESCRIPTION OF PROPERTY: SUBDIVISION | Sec. or Lot | Town or Block | Rng. | Number of Acres of Land (Acres / 100ths) | No. School District | Indicate Homestead Yes or No | Indicate Agricultural Yes or No | *Indicate Type of Property | TRUE AND FULL VALUATIONS: LAND Exclusive of Structures and Improvements (Dollars) | BUILDINGS and Other Structures (Dollars) | MACHINERY Permanently Attached to Real Estate (Dollars) | TOTAL True and Full Value (Dollars) | ASSESSED VALUATIONS: RURAL: Homestead Up to $4,000 20% (Dollars) | RURAL: Over $4,000 and Non-Homestead 33⅓% (Dollars) | ALL OTHER: Homestead Up to $4,000 25% (Dollars) | ALL OTHER: Over $4,000 and Non-Homestead 40% (Dollars) | MACHINERY Permanently Attached to Real Estate 33⅓% (Dollars) | TOTAL ASSESSED VALUE (Dollars) | Total Assessed Value as Equalized by the Board of Review (Dollars) | FINAL EQUALIZED VALUE (Dollars) |
|---|---|---|---|---|---|---|---|---|---|---|---|---|---|---|---|---|---|---|---|---|---|---|---|
| 1 | | | NE ¼ of NE ¼ | 1 | 141 | 31 | | 5 | | | | | | | | | | | | | | | |
| 2 | W. H. & Dora B. Maclaren | | S½ of Gov. Lot 3 of fractional lots 1 & 2 | | | | | | | | | | | | | | | | | | | | |
| 3 | " " " " | | N½ of NW ¼ of SW ¼ | | | | | | | | | | | | | | | | | | | | |
| 4 | " " " " | | S 150 ft W 335 ft of E½ of Gov. Lot 1 | | | | | | | | | | | | | | | | | | | | |
| 5 | " " " " | | SW ¼ of NE ¼ | | | | | | | | | | | | | | | | | | | | |
| 6 | " " " " | | S 100 ft of E 175 ft of S½ of Gov. Lot 1 | | | | | | | | | | | | | | | | | | | | |
| 7 | | | SE ¼ of NW ¼ | | | | | | | | | | | | | | | | | | | | |
| 8 | Jesse Bloom | Estate of Sporting Goods | W½ of SW ¼ of SE ¼ N of Hy | | | | | | no | yes | C | 300 | 651 | | 951 | | 317 | | | | 317 | | |
| 9 | | | NE ¼ of NW ¼ | | | | | | | | | | | | | | | | | | | | |
| 10 | John D. Leffler | | E½ of W½ of SE ¼ S of Hy | | | | | | no | | I | 99 | | | 99 | | 33 | | | | 33 | | |
| 11 | | | NW ¼ of NW ¼ | | | | | | | | | | | | | | | | | | | | |
| 12 | | | SW ¼ of NW ¼ | | | | | | | | | | | | | | | | | | | | |
| 13 | | | SE ¼ of NW ¼ | | | | | | | | | | | | | | | | | | | | |
| 14 | Helge & Rose L. Lovrien | | W½ of W½ of SW ¼ of SE ¼ S of Hy 371 | | | | 3.50 | | no | yes | C | 150 | 3351 1950 | | 5451 | 420 | 1117 | | | | 1537 | | |
| 15 | | | NE ¼ of SW ¼ | | | | | | | | | | | | | | | | | | | | |
| 16 | Thomas E. & Emogene Leavers | | Part of SE ¼ of SE ¼ lying S of Hy 371 | | | | | | no | yes | T | 51 | | | 51 | | 17 | | | | 17 | | |
| 17 | | | NW ¼ of SW ¼ | | | | | | | | | | | | | | | | | | | | |
| 18 | Jack & Shirley Stark | | Part of SW ¼ of SW ¼ lying S of Hy 371 | | | | | | no | yes | R | 51 | | | 51 | | 17 | | | | 17 | | |
| 19 | | | SW ¼ of SW ¼ | | | | | | | | | | | | | | | | | | | | |
| 20 | Richard C. & Hazel Stark | | Part of SE ¼ of SW ¼ lying N of Hy 371 | | | | | | no | yes | R | 50 | 100 | | 150 | | 50 | | | | 50 | | |
| 21 | | | | | | | | | | | | | 651 | | 651 | | | | | | | | |
| 22 | A. L. & Hatten L. Leavers | Ralph & Julia Turner | W½ of W½ of SW ¼ of SE ¼ N of Hy 371 | | | | 15 | | no | yes | C | 300 | 300 | 45 | 1296 | 120 | 217 | | | 15 | 352 | | |
| 23 | | | NE ¼ of SE ¼ | | | | | | | | | | | | | | | | | | | | |
| 24 | | | NW ¼ of SE ¼ | | | | | | | | | | | | | | | | | | | | |
| 25 | | | SW ¼ of SE ¼ | | | | | | | | | | | | | | | | | | | | |
| 26 | | | SE ¼ of SE ¼ | | | | | | | | | | | | | | | | | | | | |
| 27 | Frank MacBain (Pat. 1142203) | | Lot 5 | | | | | | | | | | | | | | | | | | | | |
| | | | | | | | 18.50 | | | | | 1601 | 7063 | 45 | 8709 | 540 | 1768 | | | 15 | 2323 | | |

| | SOLD FOR TAXES | VALUATIONS BY SCHOOL DISTRICTS AS EQUALIZED BY DEPARTMENT OF TAXATION: District No. ..... Rate ..... Mills (Dollars) | District No. 2 Rate 14 Mills (Dollars) | District No. ..... Rate ..... Mills (Dollars) | District No. 5 Rate 7 Mills (Dollars) | District No. ..... Rate ..... Mills (Dollars) | District No. ..... Rate ..... Mills (Dollars) | Tax including State Homestead ..... Mills ($ cts.) | State Tax on Non-Homestead 5.77 Mills ($ cts.) | SPECIAL TAXES ($ cts.) | TOTAL TAXES ($ cts.) | PAID | WHEN PAID (Month Day Year) | Number of Receipt | March Settlement 1955 ($ cts.) | June Settlement 1955 ($ cts.) | Penalty ($ cts.) | November Settlement 1955 ($ cts.) | Penalty ($ cts.) | Collections to First Monday in January 1956 ($ cts.) | Penalty ($ cts.) | Delinquent as First Monday in January 1956 ($ cts.) | Total Delinquent Tax and Penalty ($ cts.) | REMARKS |
|---|---|---|---|---|---|---|---|---|---|---|---|---|---|---|---|---|---|---|---|---|---|---|---|---|
| 1 | | | | | | | | | | | | | | | | | | | | | | | | |
| 2 | | | | | | | | | | | | | | | | | | | | | | | | |
| 3 | | | | | | | | | | | | | | | | | | | | | | | | |
| 4 | | | | | | | | | | | | | | | | | | | | | | | | |
| 5 | | 317 | | | | | | 5648 | 166 | | 5814 | PAID IN FULL | MAY 17 1955 | 5424 | | 5814 | | | | | | | | |
| 6 | | | | | | | | | | | | | | | | | | | | | | | | |
| 7 | | 33 | | | | | | 542 | 18 | | 610 | | | | | | | | | | | | 610 | 671 |
| 8 | | | | | | | | | | | | | | | | | | | | | | | | |
| 9 | | | | | | | | | | | | | | | | | | | | | | | | |
| 10 | | | | H 420 1117 | | | | 31418 | 584 | | 32002 | 1st Half Paid<br>2nd Half Paid | MAY 31 1955<br>OCT 31 1955 | 12140<br>45873 | | 16001 | | 16001 | | | | | | |
| 11 | | | | | | | | | | | | | | | | | | | | | | | | |
| 12 | | 17 | | | | | | 304 | 08 | | 312 | PAID IN FULL | FEB 20 1955 | 1851 | 312 | | | | | | | | | |
| 13 | | 17 | | | | | | 304 | 08 | | 312 | | | | | | | | | | | | | |
| 14 | | 50 | | | | | | 848 | 36 | | 924 | | | | | | | | | | | | 924 | 343 |
| 15 | | | | H 120 232 | | | | 7194 | 61 | | 7255 | Part Paid<br>Balance Paid | MAY 31 1955<br>OCT 29 1955 | 6827<br>45873 | | 4318 | | 3000 | | | | | | 1016 |
| 16 | | | | | | | | | | | | | | | | | | | | | | | | |
| 17 | | | | | | | | | | | | | | | | | | | | | | | | |
| 18 | | | | | | | | | | | | | | | | | | | | | | | | |
| 19 | | | | | | | | | | | | | | | | | | | | | | | | |
| 20 | | | | | | | | | | | | | | | | | | | | | | | | |
| | | 484 | | H 540 540 184 1733 185 2328 | | | | 7986 38614 46400 | 932 | | 47332 | | | | 312 | 26173 | | 19001 | | | | 1846 | | |

# Assessment Roll and Tax List of Real Property in the Town of Shingobee

Form SCD (24) [illegible]

*Indicate Type of Property: R - Residential, C - Commercial, I - Industrial, U - Utility, F - Farm

Cass County, Minnesota, for Taxes for the Year 1954.

State of Minnesota

| | In Whose Name Assessed | To Whom Transferred | Description of Property: Subdivision | Sec. or Lot | Town or Block | Rng | Number of Acres of Land (Acres / 100ths) | No. School District | Indicate Homestead Tax or No | Indicate Equalized Tax or No | *Indicate Type of Property | True and Full Valuations: Land Exclusive of Structures and Improvements (Dollars) | Buildings and Other Structures (Dollars) | Machinery Permanently Attached to Real Estate (Dollars) | Total True and Full Value (Dollars) | Assessed Valuations: Rural: Homestead Up to $4,000 20% (Dollars) | Rural: Over $4,000 and Non-Homestead 33⅓% (Dollars) | All Other: Homestead Up to $4,000 25% (Dollars) | All Other: Over $4,000 and Non-Homestead 40% (Dollars) | Machinery Permanently Attached to Real Estate 33⅓% (Dollars) | Total Assessed Value (Dollars) | Total Assessed Value as Equalized by the Board of Review (Dollars) | Final Equalized Value (Dollars) |
|---|---|---|---|---|---|---|---|---|---|---|---|---|---|---|---|---|---|---|---|---|---|---|---|
| | | | 2 acres of Lot 3 NE¼ of NE¼ | 2 | 141 | 31 | 4 | 5 | | | | | | | | | | | | | | | |
| | J. & Merle M. Meyer & Mabel L. Mitchell | | Hosier Acc 150'x 33'x 340' to Bay | | | | | | yes | no | T | 240 | | | 240 | 68 | | | | | 68 | | |
| | Herman H. & Martha Ritzen | | NW¼ of NW¼ 370'x 33'x 340' to plan of Bay of Lot 4 | | | | 12 | | yes | no | R | 249 | 1990 | | 2239 | | 713 | | | | 713 | | |
| | | | SW¼ of NW¼ | | | | 2.50 | | no | no | R | | | | | | | | | | | | |
| | | | SE¼ of NE¼ | | | | | | | | | | | | | | | | | | | | |
| | Ida Carol Allen | | 15 acc of Lots 4 & 5 of M & B Rep | | | | 75 | | yes | yes | R | 100 | 2700 | | 2800 | 560 | | | | | 560 | | |
| | Dagney L. Douglass | | NE¼ of NW¼ Lots 4 | | | | 1 | | no | no | R | 101 | 301 | | 402 | | 134 | | | | 134 | | |
| | Russell & Lucy Allen Wood | | NW¼ of NW¼ Balance of Lot 3 | | | | 4 | | yes | no | T | 60 | | | 60 | 12 | | | | | 12 | | |
| | Frank Ettestad | | All that part of Lot 10 & Lot 11 in Block 18 H.H. Bay & 3214 ft. of H.H. Bay N of Centerline of Lake Boulevard | | | | 1 | | no | no | L | 99 | | | 99 | | 33 | | | | 33 | | |
| | Stephen J. & Mary A. Ettestad & Charles E. Ettestad Jr. | | SE¼ of NW¼ Lot 10 | | | | | | no | no | R | 101 | 250 | | 351 | | 117 | | | | 117 | | |
| | J. & Merle M. Meyer & Mabel L. Mitchell | | 100 acres of Lots 3 | | | | 60 | | no | no | T | 6 | | | 6 | | 2 | | | | 2 | | |
| | " " " " | | Lots 3 less 2.60 acres | | | | 1440 | | yes | no | T | 70 | | | 70 | 14 | | | | | 14 | | |
| | Evan L. Peterson | | Lots 5 less plat of Shingobee Island | | | | 686 | | no | yes | T | 60 | | | 60 | | 20 | | | | 20 | | |
| | | | Lot NW¼ of SW¼ 1.75 acres | | | | | | | | | | | | | | | | | | | | |
| | " " | | SW¼ of SW¼ Lot 7 | | | | 27 | | " | | T | 165 | | | 165 | | 55 | | | | 55 | | |
| | " " | | SE¼ of SW¼ Lot 8 | | | | 5450 | | " | | T | 429 | | | 429 | | 143 | | | | 143 | | |
| | J. & Evelyn L. Berkley | | Lots 1 less 300'x 40' on N.P. cont. less 2.400' | | | | 3728 | | no | no | R | 450 | 399 | | 849 | | 283 | | | | 283 | | |
| | Edwin & Lou Holzinger | | 2.400' of Lot 1 Lot 4 NE¼ of NE¼ | | | | 12 | | yes | | R | 100 | 1480 | | 1580 | 316 | | | | | 316 | | |
| | Oliver & Ann Miller | | 15 acres of Lot 5 NW¼ of NE¼ | | | | 75 | | " | | R | 100 | 875 | | 975 | 195 | | | | | 195 | | |
| | ~~Walter & Ethel M. Lyons~~ Robert & Jane Bailey | | 200'x 200' on N.P. cor. of Lot 4 SW¼ of NE¼ | | | | 1722 | | no | no | C | 1.75 | 840 | 627 | 1642 | 203 | 209 | | | | 412 | | |
| | Jacob M. & Edna P. Ford | | 22 ft. of New shore along Lake Lot 4 SW¼ of NE¼ - after 2 | | | | 525 | | no | no | R | 51 | | | 51 | | 17 | | | | 17 | | |
| | Orville Miller | | Lots 1 less part of Lot 1 N of Bay | | | | | | no | no | I | 153 | | | 153 | | 51 | | | | 51 | | |
| | | | | | | | 155.21 | | | | | 2709 | 8440 | | 11149 | 1268 | 1776 | | | | 3044 | | |

Valuations by Schools Districts as Equalized by Department of Taxation

| | Sold for Taxes | District No. 1 Rate 70 Mills | District No. 2 Rate 71 Mills | District No. 3 Rate 71 Mills | District No. 4 Rate ..... Mills | District No. ..... Rate ..... Mills | District No. ..... Rate ..... Mills | Tax including State Homestead ..... Mills | State Tax on Non-Homestead 5.75 Mills | Special Taxes | Total Taxes | Paid | When Paid (Month Day Year) | Number of Receipt | March Settlement 1955 | June Settlement 1955 | Penalty | November Settlement 1955 | Penalty | Collections to First Monday in January 1956 | Penalty | Delinquent on First Monday in January 1956 | Total Delinquent Tax and Penalty | Remarks |
|---|---|---|---|---|---|---|---|---|---|---|---|---|---|---|---|---|---|---|---|---|---|---|---|---|
| 1 | | | | | | | | | | | | 1 | | | | | | | | | | | | |
| 2 | | | | H 68 | | | | 1340 | | | 1340 | 2 | 2nd Half Paid OCT 19 1955 1st Half Paid MAY 31 1955 | 14503 6603 | | 615 | | 615 | | | | | |
| 3 | | | | 713 | | | | 14074 | 372 | | 14446 | 3 | PAID IN FULL FEB 26 1955 | 4581 | 14446 | | | | | | | | |
| 4 | | | | | | | | | | | | 4 | | | | | | | | | | | | |
| 5 | H 560 | | | | | | | 10046 | | | 10046 | 5 | PAID IN FULL MAY 31 1955 | 12146 | | 10046 | | | | | | | | |
| 6 | 134 | | | | | | | 2404 | 70 | | 2474 | 6 | PAID IN FULL MAY 31 1955 | 12141 | | 2474 | | | | | | | | |
| 7 | H 12 | | | | | | | 216 | | | 216 | 7 | 2nd Half Paid OCT 31 1955 1st Half Paid APR 30 1955 | 14777 5286 | | 108 | | 108 | | | | | |
| 8 | 33 | | | | | | | 592 | 18 | | 610 | 8 | PAID IN FULL AUG 2 1955 | 10246 | | | | 610 | | | | | |
| 9 | 117 | | | | | | | 2100 | 62 | | 2162 | 9 | PAID IN FULL MAY 31 1955 | 12147 | | 2162 | | | | | | | | |
| 10 | 2 | | | | | | | 36 | | | 36 | 10 | 2nd Half Paid OCT 19 1955 1st Half Paid MAY 31 1955 | 14503 | | 17 | | 19 | | | | | |
| 11 | | | H 14 | | | | | 256 | | | 256 | 11 | 2nd Half Paid OCT 19 1955 1st Half Paid | 14503 | | 143 | | 143 | | | | | |
| 12 | 20 | | | | | | | 358 | 10 | | 368 | 12 | 1st Half Paid MAY 31 1955 2nd Half Paid AUG 23 1955 | | | 184 | | 184 | | | | | |
| 13 | 55 | | | | | | | 946 | 38 | | 1014 | 13 | 1st Half Paid MAY 31 1955 2nd Half Paid AUG 23 1955 | 13371 13016 | | 507 | | 507 | | | | | |
| 14 | 143 | | | | | | | 2566 | 74 | | 2640 | 14 | 1st Half Paid MAY 31 1955 2nd Half Paid OCT 31 1955 | | | 1320 | | 1320 | | | | | |
| 15 | 283 | | | | | | | 5078 | 148 | | 5226 | 15 | 1st Half Paid MAY 31 1955 2nd Half Paid OCT 31 1955 | 12144 15560 | | 261 | | 261 | | | | | |
| 16 | ~~H 316~~ | Abate. H 6606 | | | | | | 4664 ~~5670~~ | | | 4664 ~~5670~~ | 16 | 2nd Half Paid OCT 14 1955 1st Half Paid MAY 31 1955 | 15469 12317 | | 2735 | | 1829 | | | | | 10.06 Abated |
| 17 | H 145 | | | | | | | 3448 | | | 3448 | 17 | PAID IN FULL MAY 31 1955 | 12143 | | 3490 | | | | | | | |
| 18 | | | H 203 209 | | | | | 8420 | 110 | | 8530 | 18 | 1st Half Paid MAY 31 1955 2nd Half Paid SEP 15 1955 | 12117 15577 | | 4260 | | 4260 | | | | | |
| 19 | 17 | | | | | | | 304 | 08 | | 312 | 19 | 2nd Half Paid OCT 31 1955 1st Half Paid MAY 31 1955 | 15576 12147 | | 156 | | 156 | | | | | |
| 20 | 51 | | | | | | | 914 | 26 | | 940 | 20 | 2nd Half Paid OCT 31 1955 1st Half Paid APR 30 1955 | 14777 5286 | | 470 | | 470 | | | | | |
| | H 1088 | | H 290 | 1808 | | | | 24072 | | | | | | | | | | | | | | | | |
| | 855 | | 922 | 1777 | | | | 54768 | 926 | | 60366 | | | | | | | | | | | | | |
| | 1938 | | 1212 | 3145 | | | | 59440 | | | | | | 14503 | 31495 | | | 12919 | | | | | | 10.06 abate |

# Assessment Roll and Tax List of Real Property in the Town of Shingobee, Cass County, Minnesota, for Taxes for the Year 1954.



Form 5CD (54) WILLIS-GUTE COMPANY, MINNEAPOLIS

*Indicate Type of Property: R - Residential, C - Commercial, I - Industrial, U - Utility, F - Farm

| | IN WHOSE NAME ASSESSED | TO WHOM TRANSFERRED | DESCRIPTION OF PROPERTY: SUBDIVISION | Sec. or Lot | Town or Block | Rng. | Number of Acres of Land (Acres / 100ths) | No. School District | Indicate Homestead Yes or No | Indicate Equalized Yes or No | *Type of Property | TRUE AND FULL VALUATIONS: LAND Exclusive of Structures and Improvements (Dollars) | BUILDINGS and Other Structures (Dollars) | MACHINERY Permanently Attached to Real Estate (Dollars) | TOTAL True and Full Value (Dollars) | ASSESSED VALUATIONS: RURAL Homestead Up to $6,000 20% (Dollars) | RURAL Over $4,000 and Non-Homestead 33⅓% (Dollars) | ALL OTHER Homestead Up to $6,000 25% (Dollars) | ALL OTHER Over $4,000 and Non-Homestead 40% (Dollars) | ALL OTHER Machinery Permanently Attached to Real Estate 33⅓% (Dollars) | TOTAL ASSESSED VALUE (Dollars) | Total Assessed Value as Revised by the Board of Review (Dollars) | FINAL EQUALIZED VALUE (Dollars) |
|---|---|---|---|---|---|---|---|---|---|---|---|---|---|---|---|---|---|---|---|---|---|---|---|
| 1 | Evan H. Peterson | | ~~NE¼ of NE¼~~ Lot 1 | 3 | 141 | 31 | 37.83 | 5 | No | yes | I | 156 | | | 156 | | 52 | | | | 52 | | |
| 2 | " " | | NW¼ of NE¼ Lot 2 | | | | 39.97 | | " | " | I | 216 | | | 216 | | 72 | | | | 72 | | |
| 3 | " " | | SW¼ of NE¼ | | | | 40 | | " | " | I | 156 | | | 156 | | 52 | | | | 52 | | |
| 4 | " " | | SE¼ of NE¼ | | | | 40 | | " | " | I | 156 | | | 156 | | 52 | | | | 52 | | |
| 5 | " " | | Lot 4 | | | | | | | | | | | | | | | | | | | | |
| 6 | " " | | ~~NE¼ of NW¼~~ Lot 3 | | | | 40.11 | | No | " | I | 240 | | | 240 | | 80 | | | | 80 | | |
| 7 | Harold D. & Grace Dawe | | 100 rods and 5 rds of N & S sides of N half of NW¼ lying E. of old St. Rd #49 Less 25 acres | | | | 72.75 | | " | " | I | 525 | | | 525 | | 175 | | | | 175 | | |
| 8 | | | SW¼ of NW¼ | | | | | | | | | | | | | | | | | | | | |
| 9 | Evan H. Peterson | | SE¼ of NW¼ | | | | 40 | | No | " | I | 309 | | | 309 | | 103 | | | | 103 | | |
| 10 | " " | | 100 rods and 5 rds of N & S sides of N half lying E. of old St. Rd #49 Less Lot 4 | | | | 5 | | " | " | I | 39 | | | 39 | | 13 | | | | 13 | | |
| 11 | " " | | NE¼ of SW¼ | | | | 40 | | " | " | I | 309 | | | 309 | | 103 | | | | 103 | | |
| 12 | " " | | NW¼ of SW¼ | | | | 40 | | " | " | I | 249 | | | 249 | | 83 | | | | 83 | | |
| 13 | U. S. of America | | SW¼ of SW¼ | | | | | | | | | | | | | | | | | | | | |
| 14 | Lewis Peters | | SE¼ of SW¼ | | | | 40 | | yes | " | I | 240 | | | 240 | 48 | | | | | 48 | | |
| 15 | Estella L. Peterson & Helen Olson | | 25 acres of S½ of NW¼ | | | | 25.0 | | No | " | I | 15 | | | 15 | | 5 | | | | 5 | | |
| 16 | Evan H. Peterson | | NE¼ of SE¼ | | | | 40 | | No | " | I | 207 | | | 207 | | 69 | | | | 69 | | |
| 17 | " " | | NW¼ of SE¼ | | | | 40 | | " | " | I | 216 | | | 216 | | 72 | | | | 72 | | |
| 18 | Lewis Peters | | SW¼ of SE¼ | | | | 40 | | yes | " | I | 301 | 565 | | 865 | 173 | | | | | 173 | | |
| 19 | J. E. Buckley & Evelyn Buckley | | SE¼ of SE¼ | | | | 40 | | No | " | I | 201 | | | 201 | | 67 | | | | 67 | | |
| 20 | | | | | | | | | | | | | | | | | | | | | | | |
| | | | | | | | 600.16 | | | | | 3524 | 565 | | 4089 | 221 | 998 | | | | 1219 | | |

| | SOLD FOR TAXES | VALIDATIONS BY SCHOOL DISTRICTS AS EQUALIZED BY DEPARTMENT OF TAXATION: District No. 11 Rate 44 / 194 Mills | District No. 2 Rate ..... Mills | District No. ..... Rate ..... Mills | District No. ..... Rate ..... Mills | District No. ..... Rate ..... Mills | Tax Including State Homestead ..... Mills | State Tax on Non-Homestead 5.75 Mills | SPECIAL TAXES | TOTAL TAXES | PAID | WHEN PAID (Month Day Year) | Number of Receipt | March Settlement 1955 | June Settlement 1955 | Penalty | November Settlement 1955 | Penalty | Collections to First Monday in January 1956 | Penalty | Delinquent on First Monday in January 1956 | Total Delinquent Tax and Penalty | REMARKS |
|---|---|---|---|---|---|---|---|---|---|---|---|---|---|---|---|---|---|---|---|---|---|---|---|
| | | Dollars | Dollars | Dollars | Dollars | Dollars | $ cts. | $ cts. | $ cts. | $ cts. | | | | $ cts. | $ cts. | $ cts. | $ cts. | $ cts. | $ cts. | $ cts. | $ cts. | $ cts. | |
| 1 | | 52 | | | | | 9.32 | 28 | | 9.60 | 1 | | | | | | | | | | 9.60 | 1056 | |
| 2 | | 72 | | | | | 12.92 | 38 | | 13.30 | 2 | | | | | | | | | | 12.00 | 1463 | |
| 3 | | 52 | | | | | 9.32 | 28 | | 9.60 | 3 | | | | | | | | | | 9.60 | 1056 | |
| 4 | | 52 | | | | | 9.32 | 28 | | 9.60 | 4 | | | | | | | | | | 9.60 | 1056 | |
| 5 | | | | | | | | | | | 5 | | | | | | | | | | | | |
| 6 | | 80 | | | | | 14.36 | 42 | | 14.78 | 6 | 1st Half Paid MAY 31 1955 | 13418 | | 7.39 | | 7.39 | | | | | | |
| 7 | | 175 | | | | | 31.40 | 92 | | 32.32 | 7 | 2nd Half Paid AUG 23 1955 / 1st Half Paid MAY 31 1955 | 13371 / 12153 | | 16.16 | | 16.16 | | | | | | |
| 8 | | | | | | | | | | | 8 | 2nd Half Paid OCT 11 1955 | 13908 | | | | | | | | | | |
| 9 | | 103 | | | | | 18.48 | 54 | | 19.02 | 9 | 1st Half Paid MAY 31 1955 / 2nd Half Paid AUG 23 1955 | 13418 | | 9.51 | | 9.51 | | | | | | |
| 10 | | 13 | | | | | 2.34 | 06 | | 2.40 | 10 | 1st Half Paid MAY 31 1955 / 2nd Half Paid AUG 23 1955 | 13371 | | 1.20 | | 1.20 | | | | | | |
| 11 | | 103 | | | | | 18.48 | 54 | | 19.02 | 11 | PAID IN FULL AUG 27 1955 | 13372 | | | | 19.02 | | | | | | |
| 12 | | 83 | | | | | 14.90 | 44 | | 15.34 | 12 | PAID IN FULL AUG 27 1955 | | | | | 15.34 | | | | | | |
| 13 | | | | | | | | | | | 13 | | | | | | | | | | | | |
| 14 | H 48 | | | | | | 8.62 | | | 8.62 | 14 | PAID IN FULL APR 18 1955 | 7044 | | 4.62 | | | | | | | | |
| 15 | | 5 | | | | | 90 | 02 | | 92 | 15 | PAID IN FULL MAY 31 1955 | 7046 | | .92 | | | | | | | | |
| 16 | | 69 | | | | | 12.38 | 36 | | 12.74 | 16 | | | | | | | | | | | | |
| 17 | | 72 | | | | | 12.92 | 38 | | 13.30 | 17 | | | | | | | | | | 12.74 | 1401 | |
| 18 | H 173 | | | | | | 31.04 | | | 31.04 | 18 | PAID IN FULL APR 18 1955 | 7044 | | 31.04 | | | | | | 13.30 | 1463 | |
| 19 | | 67 | | | | | 12.02 | 34 | | 12.36 | 19 | 1st Half Paid MAY 31 1955 / 2nd Half Paid OCT 31 1955 | 12144 / 13000 | | 6.18 | | 6.18 | | | | | | |
| 20 | | | | | | | | | | | 20 | | | | | | | | | | | | |
| | H 221 / 998 / 1219 | | | | | | 218.72 | 5.24 | | 223.96 | | | | | 81.02 | | 74.80 | | | | 6.18 | | |

Form SCD (24) WILLIAM SOTE COMPANY, MINNEAPOLIS

# Assessment Roll and Tax List of Real Property in the Town of Shingobee, Cass County, Minnesota, for Taxes for the Year 1954.



*Indicate Type of Property: R-Residential, C-Commercial, I-Industrial, U-Utility, F-Farm

| | IN WHOSE NAME ASSESSED | TO WHOM TRANSFERRED | DESCRIPTION OF PROPERTY: SUBDIVISION | Sec. or Lot | Town or Block | Rng | Number of Acres of Land (Acres / 100ths) | No. School District | Individual Homestead Tax or No | Individual Agricultural Tax or No | Type of Property | TRUE AND FULL VALUATIONS: LAND Exclusive of Structures and Improvements (Dollars) | BUILDINGS and Other Structures (Dollars) | MACHINERY Permanently Attached to Real Estate (Dollars) | TOTAL True and Full Value (Dollars) | ASSESSED VALUATIONS: RURAL: Homestead Up to $4,000 20% (Dollars) | RURAL: Over $4,000 and Non-Homestead 33⅓% (Dollars) | ALL OTHER: Homestead Up to $4,000 25% (Dollars) | ALL OTHER: Over $4,000 and Non-Homestead 40% (Dollars) | ALL OTHER: MACHINERY Permanently Attached to Real Estate 33⅓% (Dollars) | TOTAL ASSESSED VALUE (Dollars) | Total Assessed Value as Equalized by the Board of Review (Dollars) | FINAL EQUALIZED VALUE (Dollars) |
|---|---|---|---|---|---|---|---|---|---|---|---|---|---|---|---|---|---|---|---|---|---|---|---|
| 1 | Harold O. & Grace Dixie | | NE¼ of NE¼ Lot 2 | 4 | 141 | 31 | 12.70 | 2 | no | no | R | 267 | 200 | | 462 | | 154 | | | | 154 | | |
| 2 | John A. Jeritzka | | Sly of Sly Lyng N of Sly of Rly #34 NW¼ of NE¼ | | | | 20 | | " | " | F | 117 | | | 117 | | 39 | | | | 39 | | |
| 3 | Stanley B. Kuzniak | | 15 acres of Sly of Lot 5 SW¼ of NE¼ | | | | 150 | | no | " | F | 45 | | | 45 | | 15 | | | | 15 | | |
| 4 | Danworthy Camps, Inc | | SE¼ of NE¼ Lot 1 | | | | 74.40 | | no | no | C | 420 | 744 | | 1,164 | | 388 | | | | 388 | | |
| 5 | Stanley B. Kuzniak | | 4.10 acre of Lot 5 | | | | 4.10 | | " | no | F | 33 | | | 33 | | 11 | | | | 11 | | |
| 6 | Danworthy Camps Inc | | Lots 3 & 3.33 acre S of Rly of Lot 4 NE¼ of NW¼ | | | | 44.20 | | no | no | F | 340 | | | 340 | | 130 | | | | 130 | | |
| | U. S. of America | | Lot 4 less 3.33 acre S of Rly NW¼ of NW¼ | | | | | | | | | | | | | | | | | | | | |
| 7 | Verley A. Byerly & Melvin Byerly | | 2½ of Lot 5 less 2 acre of Rly Line sold SW¼ of NW¼ | | | | 20.85 | | no | no | R | 210 | 105 | | 315 | | 105 | | | | 105 | | |
| 8 | Danworthy Camps, Inc | | 2½ of Lot 5 SE¼ of NW¼ | | | | 20.85 | | no | no | C | 340 | 1,925 | | 2,265 | | 755 | | | | 755 | | |
| 9 | Lenard P. Peterson | | E½ of Sly½ of Lot 4 | | | | 20 | | no | no | F | 66 | | | 66 | | 22 | | | | 22 | | |
| 10 | Danworthy Camps, Inc | | NE¼ of SW¼ Lot 7 | | | | 36.80 | | no | no | F | 297 | | | 297 | | 99 | | | | 99 | | |
| 11 | Raymond Faber | | 2½ of Lot 6 NW¼ of SW¼ | | | | 26 | | " | no | F | 30 | | | 30 | | 10 | | | | 10 | | |
| 12 | " " | | 2½ of Sly 1/4 of Lot 4 SW¼ of SW¼ | | | | 19.80 | | " | " | F | 150 | | | 150 | | 50 | | | | 50 | | |
| 13 | John J. & Helen Jeritzka | | SE¼ of SW¼ | | | | 40.48 | | no | " | R | 450 | 168 | | 618 | | 206 | | | | 206 | | |
| 14 | Lenard P. Peterson | | E½ of Lot 6 | | | | 20 | | no | " | F | 165 | | | 165 | | 55 | | | | 55 | | |
| 15 | U. S. of America | | NE¼ of SE¼ | | | | 20 | | | | | | | | | | | | | | | | |
| 16 | Edward C. & Margaret O. Larson | | NW¼ of SE¼ Lot 1 | | | | 31.30 | | yes | " | R | 315 | 700 | | 1,015 | 203 | | | | | 203 | | |
| 17 | Marion J. Letica | | SW¼ of SE¼ Lyng S & E of #34 | | | | 16.60 | | " | " | R | 120 | 200 | | 320 | 64 | | | | | 64 | | |
| 18 | U. S. of America | | SE¼ of SE¼ | | | | | | | | | | | | | | | | | | | | |
| 19 | Vivian M. Carter Vs. Marjorie E. McPherson | | 100' x 300' of Lot 5 | | | | 40 | | no | " | R | 61 | 170 | | 231 | | 77 | | | | 77 | | |
| | | | | | | | 396.48 | | | | | 3,471 | 4,212 | | 7,683 | 267 | 2,116 | | | | 2,383 | | |

| | SOLD FOR TAXES | VALUATIONS BY SCHOOL DISTRICTS AS EQUALIZED BY DEPARTMENT OF TAXATION: District No. ..... Rate ..... Mills (Dollars) | District No. 2 Rate 31 Mills (Dollars) | District No. ..... Rate ..... Mills (Dollars) | District No. ..... Rate ..... Mills (Dollars) | District No. ..... Rate ..... Mills (Dollars) | District No. ..... Rate ..... Mills (Dollars) | Tax including State Homestead ..... Mills ($ cts.) | State Tax on Non-Homestead 53.7 Mills ($ cts.) | SPECIAL TAXES ($ cts.) | TOTAL TAXES ($ cts.) | PAID | WHEN PAID (Month Day Year) | Number of Receipt | March Settlement 1955 ($ cts.) | June Settlement 1955 ($ cts.) | Penalty ($ cts.) | November Settlement 1955 ($ cts.) | Penalty ($ cts.) | Collections to First Monday in January 1956 ($ cts.) | Penalty ($ cts.) | Delinquent on First Monday in January 1956 ($ cts.) | Total Delinquent Tax and Penalty ($ cts.) | REMARKS |
|---|---|---|---|---|---|---|---|---|---|---|---|---|---|---|---|---|---|---|---|---|---|---|---|---|
| 1 | | 154 | | | | | | 27.62 | 80 | | 28.42 | 1st Half Paid | MAY 31 1955 | 1453 | | 14.21 | | 14.21 | | | | | | |
| | | | | | | | | | | | | 2nd Half Paid | OCT 11 1955 | 1454 | | | | | | | | | | |
| 2 | | 39 | | | | | | 7.00 | 20 | | 7.20 | PAID IN FULL | MAY 31 1955 | 1247 | | 7.20 | | | | | | | | |
| 3 | | 15 | | | | | | 2.70 | 08 | | 2.78 | PAID IN FULL | MAY 31 1955 | 1451 | | 2.78 | | | | | | | | |
| 4 | | | | 388 | | | | 70.21 | 2.07 | | 72.28 | 1st Half Paid | MAY 31 1955 | 1247 | | 36.14 | | 36.14 | | | | | | |
| | | | | | | | | | | | | 2nd Half Paid | OCT 11 1955 | 1487 | | | | | | | | | | |
| 5 | | 11 | | | | | | 1.98 | 06 | | 2.04 | PAID IN FULL | MAY 31 1955 | 1451 | | 2.04 | | | | | | | | |
| 6 | | | | 130 | | | | 23.51 | 68 | | 24.19 | 1st Half Paid | MAY 31 1955 | 1248 | | 12.09 | | 12.09 | | | | | | |
| | | | | | | | | | | | | 2nd Half Paid | OCT 11 1955 | 1488 | | | | | | | | | | |
| 7 | | | | | | | | | | | | | | | | | | | | | | | | |
| 8 | | 105 | | | | | | 18.84 | 54 | | 19.38 | PAID IN FULL | MAY 31 1955 | 1450 | | 19.38 | | | | | | | | |
| 9 | | | | 755 | | | | 135.52 | 3.94 | | 139.46 | 1st Half Paid | MAY 31 1955 | 1249 | | 69.73 | | 69.73 | | | | | | |
| | | | | | | | | | | | | 2nd Half Paid | OCT 11 1955 | 1489 | | | | | | | | | | |
| 10 | | 22 | | | | | | 3.94 | 12 | | 4.06 | PAID IN FULL | MAY 31 1955 | 1447 | | 4.06 | | | | | | | | |
| 11 | | | | 99 | | | | 20.24 | 57 | | 20.81 | 1st Half Paid | MAY 31 1955 | 1249 | | 10.39 | | 10.39 | | | | | | |
| | | | | | | | | | | | | 2nd Half Paid | OCT 11 1955 | 1487 | | | | | | | | | | |
| 12 | | 10 | | | | | | 1.80 | 06 | | 1.86 | PAID IN FULL | MAY 31 1955 | 1303 | | 11.10 | | | | | | | | |
| 13 | | 50 | | | | | | 8.98 | 26 | | 9.24 | PAID IN FULL | MAY 31 1955 | | | | | | | | | | | |
| 14 | | 206 | | | | | | 36.96 | 1.08 | | 38.04 | PAID IN FULL | MAY 31 1955 | 1247 | | 38.04 | | | | | | | | |
| 15 | | 55 | | | | | | 9.86 | 28 | | 10.14 | PAID IN FULL | MAY 31 1955 | 7047 | | 10.14 | | | | | | | | |
| 16 | | | | | | | | | | | | | | | | | | | | | | | | |
| 17 | H | 203 | | | | | | 36.42 | | | 36.42 | PAID IN FULL | JUN 18 1955 | 1259 | | | | 36.42 | | 55 | | | | |
| 18 | H | 64 | | | | | | 11.48 | | | 11.48 | 2nd Half Paid | OCT 27 1955 | 1527 | | | | | | | | | | |
| | | | | | | | | | | | | 1st Half Paid | MAY 28 1955 | 4157 | | 5.74 | | 5.74 | | | | | | |
| 19 | | | | | | | | | | | | | | | | | | | | | | | | |
| 20 | | 77 | | | | | | 13.82 | 40 | | 14.22 | 1st Half Paid | MAY 31 1955 | 1252 | | 7.11 | | 7.11 | | | | | | |
| | | | | | | | | | | | | 2nd Half Paid | OCT 31 1955 | 5115 | | | | | | | | | | |
| | H | 267 | | H 267 | | | | 28.46 | | | | | | | | | | | | | | | | |
| | | 744 | | 1,372 | 2,116 | | | 181.40 | 11.04 | | 472.90 | | | | | 265.61 | | 209.29 | | | | | | |
| | | 1011 | | | 2,383 | | | 461.86 | | | | | | | | | | | | | | | | |

# Assessment Roll and Tax List of Real Property i

Page 6--Line16

| Assess Val. | | | State Tax |
|---|---|---|---|
| 200' - Schaefer | per | 35.88 | - 1.04 - 36.92 |
| 67 - Lundeen | per | 12.02 | - .36 - 12.38 |
| 195 - Chase | | | |
| Sarff | | | |
| Stone | - | 34.98 | - 1.02 - 36.00 |

No division sheet on file in Auditor's office.

These amounts are suggested for division of the 1954 tax and are ba sed on the 1953 tax paid by these parties.

mercial, I-Industrial, U-Utility, F-Farm

Cass County, Minnesota, for Taxes for the Year 1954.

| | Owner | Description | Acres | 100ths | No. School District | Assessed Value Land | Assessed Value Other | Total Assessed Value | Equalized Value | Sold for Taxes | Tax Including State Homestead | State Tax on Non-Homestead | Special Taxes | Total Taxes | Paid | When Paid | Receipt | March Settlement 1955 | June Settlement 1955 | Penalty | November Settlement 1955 | Penalty | Collections to First Monday in January 1956 | Penalty | Delinquent on First Monday in January 1956 | Total Delinquent Tax and Penalty | Remarks |
|---|---|---|---|---|---|---|---|---|---|---|---|---|---|---|---|---|---|---|---|---|---|---|---|---|---|---|---|
| 1 | U.S. of America | NW¼ of NE¼ Lot 1 | | | 5 | | | | | | | | | | | | | | | | | | | | | | |
| 2 | U.S. of America | NW¼ of NE¼ Lot 2 | | | | | | | | | | | | | | | | | | | | | | | | | |
| 3 | U.S. of America | SW¼ of NE¼ | | | | | | | | | | | | | | | | | | | | | | | | | |
| 4 | Stanley B. Kuzniak | SE¼ of NE¼ less 4 acres off Ow | 37.08 | | | 43 | | 43 | | | 16.68 | .48 | | 17.16 | PAID IN FULL | MAY 31 1955 | 2151 | | 17.16 | | | | | | | | |
| 5 | W. H. Shaper | (Assessed to Stanley B. Kuzniak) | | | | | | | | | | | | | | | | | | | | | | | | | |
| 6 | U.S. of America | NE¼ of NW¼ Lot 3 | | | | | | | | | | | | | | | | | | | | | | | | | |
| 7 | U.S. of America | NW¼ of NW¼ Lot 4 | | | | | | | | | | | | | | | | | | | | | | | | | |
| 8 | State of Minnesota | SW¼ of NW¼ | | | | | | | | | | | | | | | | | | | | | | | | | |
| 9 | State of Minnesota | SE¼ of NW¼ | | | | | | | | | | | | | | | | | | | | | | | | | |
| 10 | Everett & Marion Stone | Part of Lot 5 lying N & W of Pine Island (N½ & Centerline) | | | | | | | | | | | | | | | | | | | | | | | | | |
| 11 | George Lovering | NE¼ of SW¼ Lot 6 | 31 | | | 97 | | 97 | | | 17.40 | .50 | | 17.90 | PAID IN FULL | MAY 31 1955 | 2155 | | 17.90 | | | | | | | | |
| 12 | State of Minnesota | NW¼ of SW¼ | | | | | | | | | | | | | | | | | | | | | | | | | |
| 13 | State of Minnesota | SW¼ of SW¼ less Rly | 29.77 | | | 74 | | 74 | Forfeited | | | | | | | | | | | | | | | | | | |
| 14 | George Lovering | SE¼ of SW¼ Lot 8 less Rly | 32.30 | | | 113 | | 113 | | | 20.28 | .58 | | 20.86 | PAID IN FULL | MAY 31 1955 | 12155 | | 20.86 | | | | | | | | |
| 15 | W. H. Shaper | (Assessed to Stanley B. Kuzniak) | | | | | | | | | | | | | | | | | | | | | | | | | |
| 16 | Henry & Leona Jung | NE¼ of SE¼ Lot 8 less wdl | 37.50 | 40 | | 462 | | 462 | | | 82.88 | 2.42 | | 85.30 | Part Paid<br>Part Paid<br>Balance Paid | APR. 12 1955<br>MAY 3 1955<br>MAY 2 1955 | 4884<br>5323<br>5327 | | 36.00<br>26.30<br>26.92 | | | | | | | | |
| 17 | U.S. of America | NW¼ of SE¼ Lot 11 | | | | | | | | | | | | | | | | | | | | | | | | | |
| 18 | Earl H. & Regina Stevens | Sly of unnamed long lake (Lots of public) | | | | | | | | | | | | | | | | | | | | | | | | | |
| 19 | U.S. of America | SE¼ of SE¼ Lot 7 | | | | | | | | | | | | | | | | | | | | | | | | | |
| 20 | Austin & Helen Sarff | Part of Lot 8 less 6b | | | | | | | | | | | | | | | | | | | | | | | | | |
| | | | | | | 765 | | 765 | | | 13724 | 398 | | 14122 | | | | | 14122 | | | | | | | | |

Assessed Valuations: Real — Over $4,000 and Non-Homestead 33⅓%; All Other — Homestead Up to $1,000 25%; Over $4,000 and Non-Homestead 40%; Machinery Permanently Attached to Real Estate 33⅓%.

Validations by School Districts as Equalized by Department of Taxation: District No. 5, Rate 34.1 Mills.

Cultivated | Uncultivated | Sunrise Beach | Of Shingobee Island | Chippewa Point | Pendeana Springs

6 Wm. P. & Alice E. Merrill (Lot 7 Chases Subdiv) 175' along Cartway of Lot 8 5-141-31
J. T. & Violet G. Southbine 60' of part of Lot 8 Sec 5 141-31
Eris Rohrer 175 x 75 x 162 x 61 of Lot 8 5 141 31
Gordon G. Mattson & Milton E. Mattson & 471 x 411 x Dist to lake x 75 x
Donald A. Young, Idul E. Lundeen, 135 x 75 along road of Lot 8 5 141 31
John L. Olson 75 x 150 of Lot 8 (Chases Sub) 5 141 31
Lewis E. Sarff (Lot 12 of Chases Sub) 53 x 100 of Lot 8 5 141 31

# Assessment Roll and Tax List of Real Property ... of Shingobee,

*Indicate Type of Property: R-Residential, C-Commercial, I-Industrial, U-Utility, F-Farm

## Cass County, Minnesota, for Taxes for the Year 1954.

6

| Line | In Whose Name Assessed | To Whom Transferred | Description of Property / Subdivision | Sec. or Lot | Town or Block | Rng | Number of Acres of Land (Acres, 100ths) | No. School District | Indicate Homestead Yes or No | Indicate Agricultural Yes or No | *Indicate Type of Property | Land Exclusive of Structures and Improvements (Dollars) | Buildings and Other Structures (Dollars) | Machinery Permanently Attached to Real Estate (Dollars) | Total True and Full Value (Dollars) | Rural Homestead Up to $4,000 20% | Rural Over $4,000 and Non-Homestead 33 1/3% | All Other Homestead Up to $1,000 25% | All Other Over $4,000 and Non-Homestead 40% | Machinery Permanently Attached to Real Estate 33 1/3% | Total Assessed Value | Total Assessed Value as Equalized by the Board of Review | Final Equalized Value |
|---|---|---|---|---|---|---|---|---|---|---|---|---|---|---|---|---|---|---|---|---|---|---|---|
| 1 | U. S. of America | | NE¼ of NE¼ Lot 1 | 5 | 141 | 31 | | 5 | | | | | | | | | | | | | | | |
| 2 | U. S. of America | | NW¼ of NE¼ Lot 2 | | | | | | | | | | | | | | | | | | | | |
| 3 | U. S. of America | | SW¼ of NE¼ | | | | | | | | | | | | | | | | | | | | |
| 4 | Stanley B. Kuzniak | | SE¼ of NE¼ less 2.92 acs Ry R/W | | | | 37 08 | | no | yes | T | 279 | | | 279 | | 93 | | | | 93 | | |
| 5 | W. H. Schaper | | 66' x 535 x 180 x 150 x Dist to beginning of Lot 8 | | | | | | | | | | | | | | | | | | | | |
| 6 | U. S. of America | | NE¼ of NW¼ Lot 3 | | | | | | | | | | | | | | | | | | | | |
| 7 | U. S. of America | | NW¼ of NW¼ Lot 4 | | | | | | | | | | | | | | | | | | | | |
| 8 | State of Minnesota | | SW¼ of NW¼ | | | | | | | | | | | | | | | | | | | | |
| 9 | State of Minnesota | | SE¼ of NW¼ | | | | | | | | | | | | | | | | | | | | |
| 10 | Everett & Marion Stone | | Part of Lot 8 lying N & W of Fifth Lake (N½ of Outlot A) | | | | | | | | | | | | | | | | | | | | |
| 11 | George Lovering | | NE¼ of SW¼ Lot 6 | | | | 31 | | no | " | T | 291 | | | 291 | | 97 | | | | 97 | | |
| 12 | State of Minnesota | | NW¼ of SW¼ | | | | | | | | | | | | | | | | | | | | |
| 13 | ~~Anders Olson~~ State of Minnesota | | SW¼ of SW¼ less Ry | | | | ~~37 80~~ | | no | " | T | ~~222~~ | | | | | | | | | | | |
| 14 | ~~George Lovering~~ | | SE¼ of SW¼ Lot 5 less Ry | | | | 22 30 | | no | " | T | | | | ~~222~~ | | ~~74~~ | | | | ~~74~~ Forfeited | | |
| 15 | W. H. Schaper | | 152 x Dist to cartway x 150 x 52' of Lot 8 | | | | | | no | " | T | 339 | | | 339 | | 113 | | | | 113 | | |
| 16 | ~~G. S. Chase~~ Henry J. & Leona J. Jung | | NE¼ of SE¼ Lot 8 less sold + less to Hedlichka & Jung | | | | 37 50 | | no | " | L | 556 | 830 | | 1386 | | 462 | | | | 462 | | |
| 17 | U. S. of America | | Part of Lot 8. NW¼ of SE¼ Lot 7 | | | | | | | | | | | | | | | | | | | | |
| 18 | Earl H. & Regina Stevens | | strip 75' wide along lake (Lots of subdiv) ~~SW¼ of SE¼~~ | | | | | | | | | | | | | | | | | | | | |
| 19 | U. S. of America | | ~~SE¼ of SE¼~~ Lot 9 | | | | | | | | | | | | | | | | | | | | |
| 20 | Austin O. & Nell M. Sarff | | Part of Lot 8, less 60' | | | | | | | | | | | | | | | | | | | | |
| | J. A. & Mary M. ... | | Part of Lot 8 (... 165 70) | | | | | | | | | ~~1681~~ | ~~830~~ | | ~~2517~~ | | ~~839~~ | | | | ~~839~~ | | |
| | Raymond S. & Josephine O. Hedlichka | | Part of Lot 8 (Lot 7) ... | | | | | | | | | 1465 | | | 2295 | | 765 | | | | 765 | | |

| Line | Sold for Taxes | District No. 5 Rate 41 179 Mills (Dollars) | Tax including State Homestead ... Mills ($ cts.) | State Tax on Non-Homestead 5.72 Mills ($ cts.) | Special Taxes | Total Taxes ($ cts.) | Paid | When Paid (Month Day Year) | Number of Receipt | March Settlement 1955 | June Settlement 1955 | Penalty | November Settlement 1955 | Penalty | Collections to First Monday in January 1956 | Penalty | Delinquent on First Monday in January 1956 | Total Delinquent Tax and Penalty | Remarks |
|---|---|---|---|---|---|---|---|---|---|---|---|---|---|---|---|---|---|---|---|
| 4 | | 93 | 16 68 | 48 | | 17 16 | PAID IN FULL | MAY 31 1955 | 12151 | | 17 16 | | | | | | | | |
| 11 | | 97 | 17 40 | 50 | | 17 90 | PAID IN FULL | MAY 31 1955 | 12153 | | 17 90 | | | | | | | | |
| 14 | | 113 | 20 28 | 58 | | 20 86 | PAID IN FULL | MAY 31 1955 | 12155 | | 20 86 | | | | | | | | |
| 16 | | 462 | 82 88 | 2 42 | | 85 30 | Part Paid<br>Part Paid<br>Balance Paid | APR 12 1955<br>MAY 2 1955<br>MAY 2 1955 | 4884<br>5523<br>5524 | | 36 00<br>12 38<br>36 92 | | | | | | | | |
| | | 765 | 137 24 | 3 98 | | 141 22 | | | | | 141 22 | | | | | | | | |

# Assessment Roll and Tax List of Real Property in the Town of Shingobee

Cass County, Minnesota, for Taxes for the Year 1954.



Form SCD (54) 50,000-5-54 Printed by Schmidt, Minneapolis

*Indicate Type of Property: R-Residential, C-Commercial, I-Industrial, U-Utility, F-Farm

| | IN WHOSE NAME ASSESSED | TO WHOM TRANSFERRED | | DESCRIPTION OF PROPERTY: SUBDIVISION | Sec. or Lot | Town or Block | Rng | Number of Acres of Land: Acres | 100ths | No. School District | Indicate Type of Property Rural Tel. w. No. | Indicate Type of Property Rural Tel. w. No. | * Indicate Type of Property | TRUE AND FULL VALUATIONS: LAND Exclusive of Structures and Improvements (Dollars) | BUILDINGS and Other Structures (Dollars) | MACHINERY Permanently Attached to Real Estate (Dollars) | TOTAL True and Full Value (Dollars) | ASSESSED VALUATIONS: RURAL: Homestead Up to $4,000 20% (Dollars) | RURAL: Over $4,000 and Non-Homestead 33⅓% (Dollars) | ALL OTHER: Homestead Up to $4,000 25% (Dollars) | ALL OTHER: Over $4,000 and Non-Homestead 40% (Dollars) | MACHINERY Permanently Attached to Real Estate 33⅓% (Dollars) | TOTAL ASSESSED VALUE (Dollars) | Total Assessed Value Equalized by the Board of Review (Dollars) | FINAL EQUALIZED VALUE (Dollars) |
|---|---|---|---|---|---|---|---|---|---|---|---|---|---|---|---|---|---|---|---|---|---|---|---|---|
| | Leslie L. Klink | | 1 | NE¼ of NE¼ Lot 1 | 6 | 141 | 31 | 40 | 87 | 5 | 70 | yes | 1 | 240 | | | 240 | | 80 | | | | 80 | | |
| | State of Minnesota | | 2 | NW¼ of NE¼ | | | | | | | | | | | | | | | | | | | | | |
| | Kenneth & Edna McDonald | | 3 | SW¼ of NE¼ | | | | 40 | | | 70 | " | 1 | 162 | | | 162 | | 54 | | | | 54 | | |
| | " " " | | 4 | SE¼ of NE¼ | | | | 40 | | | " | " | 1 | 240 | | | 240 | | 80 | | | | 80 | | |
| | | | 5 | | | | | | | | | | | | | | | | | | | | | | |
| | U. S. of America | | 6 | NE¼ of NW¼ Lot 3 | | | | | | | | | | | | | | | | | | | | | |
| | U. S. of America | | 7 | NW¼ of NW¼ Lot 4 | | | | | | | | | | | | | | | | | | | | | |
| | U. S. of America | | 8 | SW¼ of NW¼ Lot 5 | | | | | | | | | | | | | | | | | | | | | |
| | U. S. of America | | 9 | SE¼ of NW¼ | | | | | | | | | | | | | | | | | | | | | |
| | | | 10 | | | | | | | | | | | | | | | | | | | | | | |
| | U. S. of America | | 11 | NE¼ of SW¼ (see 1 acre) | | | | | | | | | | | | | | | | | | | | | |
| | U. S. of America | | 12 | NW¼ of SW¼ Lot 6 | | | | | | | | | | | | | | | | | | | | | |
| | U. S. of America | | 13 | SW¼ of SW¼ Lot 7 | | | | | | | | | | | | | | | | | | | | | |
| | Stanley M. & Edna Frances Johnson | | 14 | SE¼ of SW¼ | | | | 40 | | | yes | 24' | 1R | 300 | | | 300 | 60 | | | | | 60 | | |
| | " " " | | 15 | 1 ac. lying S of S Rd. of NE¼ of SW¼ | | | | 1 | | | " | 24' | 1 | 30 | 270 | | 300 | 60 | 120 | | | | 120 | | |
| | U. S. of America | | 16 | NE¼ of SE¼ | | | | | | | | | | | | | | | | | | | | | |
| | U. S. of America | | 17 | NW¼ of SE¼ | | | | | | | | | | | | | | | | | | | | | |
| | U. S. of America | | 18 | SW¼ of SE¼ | | | | | | | | | | | | | | | | | | | | | |
| | U. S. of America | | 19 | SE¼ of SE¼ | | | | | | | | | | | | | | | | | | | | | |
| | | | 20 | | | | | | | | | | | | | | | | | | | | | | |
| | | | | | | | | 161 | 87 | | | | | 972 | 570 | | 1542 | 180 | 214 | | | | 394 | | |

| | SOLD FOR TAXES | VALUATIONS BY SCHOOL DISTRICTS AS EQUALIZED BY DEPARTMENT OF TAXATION: District No. / Rate ... Mills (Dollars) | District No. / Rate ... Mills (Dollars) | District No. / Rate ... Mills (Dollars) | District No. / Rate ... Mills (Dollars) | District No. / Rate ... Mills (Dollars) | Tax including State Homestead ... Mills ($ cts.) | State Tax on Non-Homestead 5.25 Mills ($ cts.) | SPECIAL TAXES ($ cts.) | TOTAL TAXES ($ cts.) | | PAID | WHEN PAID: Month Day Year | Number of Receipt | March Settlement 1955 ($ cts.) | June Settlement 1955 ($ cts.) | Penalty ($ cts.) | November Settlement 1955 ($ cts.) | Penalty ($ cts.) | Collections to First Monday in January 1956 ($ cts.) | Penalty ($ cts.) | Delinquent on First Monday in January 1956 ($ cts.) | Total Delinquent Tax and Penalty ($ cts.) | REMARKS |
|---|---|---|---|---|---|---|---|---|---|---|---|---|---|---|---|---|---|---|---|---|---|---|---|---|
| 1 | SOLD FOR TAXES | 8.0 | | | | | 14.36 | 42 | | 14.78 | 1 | | | | | | | | | | | 14.78 | | |
| 2 | | | | | | | | | | | 2 | | | | | | | | | | | | | |
| 3 | SOLD FOR TAXES | 5.4 | | | | | 9.68 | 28 | | 9.96 | 3 | | | | | | | | | | | 9.96 | | |
| 4 | SOLD FOR TAXES | 8.0 | | | | | 14.36 | 42 | | 14.78 | 4 | | | | | | | | | | | 14.78 | | |
| 5 | | | | | | | | | | | 5 | | | | | | | | | | | | | |
| 6 | | | | | | | | | | | 6 | | | | | | | | | | | | | |
| 7 | | | | | | | | | | | 7 | | | | | | | | | | | | | |
| 8 | | | | | | | | | | | 8 | | | | | | | | | | | | | |
| 9 | | | | | | | | | | | 9 | | | | | | | | | | | | | |
| 10 | | | | | | | | | | | 10 | | | | | | | | | | | | | |
| 11 | | | | | | | | | | | 11 | | | | | | | | | | | | | |
| 12 | | | | | | | | | | | 12 | | | | | | | | | | | | | |
| 13 | | | | | | | | | | | 13 | | | | | | | | | | | | | |
| 14 | | H 6.0 | | | | | 10.76 | | | 10.76 | 14 | 2nd Half Paid / 1st Half Paid | OCT 21 1955 / MAY 31 1956 | 7022 | | 16.17 | | 16.17 | | | | | | |
| 15 | | H 12.0 | | | | | 21.52 | | | 21.52 | 15 | 2nd Half Paid / 1st Half Paid | OCT 21 1955 / MAY 31 1955 | 4554 | | | | | | | | | | |
| 16 | | | | | | | | | | | 16 | | | | | | | | | | | | | |
| 17 | | | | | | | | | | | 17 | | | | | | | | | | | | | |
| 18 | | | | | | | | | | | 18 | | | | | | | | | | | | | |
| 19 | | | | | | | | | | | 19 | | | | | | | | | | | | | |
| 20 | | | | | | | | | | | 20 | | | | | | | | | | | | | |
| | | H 18.0 / 21.4 / 39.4 | | | | | 70.68 | 1.17 | | 71.80 | | | | | | 16.14 | | 16.14 | | | | 39.02 | | |

# Assessment Roll and Tax List of Real Property in the Town of Shingobee, Cass County, Minnesota, for Taxes for the Year 1954.

Form SCD (54) WILLIS-DUNN PRINT, MINNEAPOLIS

*Indicate Type of Property: R-Residential, C-Commercial, I-Industrial, U-Utility, F-Farm

| | In Whose Name Assessed | To Whom Transferred | Description of Property: Subdivision | Sec. or Lot | Town or Block | Rng | Number of Acres of Land: Acres | 100ths | No. School District | Indicate Homestead Tax w/ No | Indicate Agricultural Tax w/ No | *Indicate Type w/ Prop. Cl. | True and Full Valuations: Land Exclusive of Structures and Improvements (Dollars) | Buildings and Other Structures (Dollars) | Machinery Permanently Attached to Real Estate (Dollars) | Total True and Full Value (Dollars) | Assessed Valuations: Rural: Homestead Up to $4,000 20% (Dollars) | Rural: Over $4,000 and Non-Homestead 33⅓% (Dollars) | All Other: Homestead Up to $4,000 25% (Dollars) | All Other: Over $4,000 and Non-Homestead 40% (Dollars) | All Other: Machinery Permanently Attached to Real Estate 33⅓% (Dollars) | Total Assessed Value (Dollars) | Total Amount Value as Equalized by the Board of Review (Dollars) | Final Equalized Value (Dollars) |
|---|---|---|---|---|---|---|---|---|---|---|---|---|---|---|---|---|---|---|---|---|---|---|---|---|
| 1 | U. S. of America | | NE¼ of NE¼ | 7 | 141 | 31 | | | 5 | | | | | | | | | | | | | | | |
| 2 | U. S. of America | | NW¼ of NE¼ | | | | | | | | | | | | | | | | | | | | | |
| 3 | Ethel Mann | | SW¼ of NE¼ | | | | 37 | 38 | | no | yes | 1 | 222 | | | 222 | | 74 | | | | 74 | | |
| 4 | U. S. of America | | SE¼ of NE¼ Lot 5 | | | | | | | | | | | | | | | | | | | | | |
| 5 | | | | | | | | | | | | | | | | | | | | | | | | |
| 6 | U. S. of America | | NE¼ of NW¼ | | | | | | | | | | | | | | | | | | | | | |
| 7 | U. S. of America | | NW¼ of NW¼ Lot 1 | | | | | | | | | | | | | | | | | | | | | |
| 8 | U. S. of America | | SW¼ of NW¼ Lot 2 | | | | | | | | | | | | | | | | | | | | | |
| 9 | Ann J. & Catherine L. Bangheffer | | SE¼ of NW¼ | | | | 42 | 75 | | yes | " | R | 345 | 475 | | 820 | 164 | | | | | 164 | | |
| 10 | | | | | | | | | | | | | | | | | | | | | | | | |
| 11 | Ethel Mann | | NE¼ of SW¼ | | | | 31 | 42 | | no | " | F | 360 | 120 | | 510 | | 170 | | | | 170 | | |
| 12 | J. R. Leck | | NW¼ of SW¼ Lot 3 | | | | 53 | 79 | | " | " | T | 324 | | | 324 | | 108 | | | | 108 | | |
| 13 | " " | | SW¼ of SW¼ Lot 4 | | | | 40 | 94 | | " | " | T | 246 | 30 | | 276 | | 92 | | | | 92 | | |
| 14 | " " | | SE¼ of SW¼ | | | | 5 | 75 | | " | " | T | 60 | | | 60 | | 20 | | | | 20 | | |
| 15 | | | | | | | | | | | | | | | | | | | | | | | | |
| 16 | U. S. of America | | NE¼ of SE¼ Lot 7 | | | | | | | | | | | | | | | | | | | | | |
| 17 | U. S. of America | | NW¼ of SE¼ Lot 6 | | | | | | | | | | | | | | | | | | | | | |
| 18 | U. S. of America | | SW¼ of SE¼ | | | | | | | | | | | | | | | | | | | | | |
| 19 | U. S. of America | | SE¼ of SE¼ | | | | | | | | | | | | | | | | | | | | | |
| 20 | | | | | | | | | | | | | | | | | | | | | | | | |
| | | | | | | | 212 | 63 | | | | | 1587 | 655 | | 2242 | 164 | 444 | | | | 628 | | |

Cass County, Minnesota, for Taxes for the Year 1954.

| | Sold for Taxes | Validations by School Districts as Equalized by Department of Taxation: District No. ..... Rate ..... Mills | District No. 6 Rate 11.1 Mills | District No. ..... Rate ..... Mills | District No. ..... Rate ..... Mills | District No. ..... Rate ..... Mills | District No. ..... Rate ..... Mills | Tax Including State Homestead ..... Mills | State Tax on Non-Homestead 5.2 Mills | Special Taxes | Total Taxes | Paid | When Paid | Number of Receipt | March Settlement 1955 | June Settlement 1955 | Penalty | November Settlement 1955 | Penalty | Collections to First Monday in January 1956 | Penalty | Delinquent on First Monday in January 1956 | Penalty | Total Delinquent Tax and Penalty | Remarks |
|---|---|---|---|---|---|---|---|---|---|---|---|---|---|---|---|---|---|---|---|---|---|---|---|---|---|
| | | Dollars | Dollars | Dollars | Dollars | Dollars | Dollars | $ cts. | $ cts. | $ cts. | $ cts. | | Month Day Year | | $ cts. | $ cts. | $ cts. | $ cts. | $ cts. | $ cts. | $ cts. | $ cts. | $ cts. | $ cts. | |
| 1 | | | | | | | | | | | | | | | | | | | | | | | | | |
| 2 | | | | | | | | | | | | | | | | | | | | | | | | | |
| 3 | | | 74 | | | | | 13 28 | 38 | | 13 66 | PAID IN FULL | JUL 2 - 1955 | 9501 | | | | 13 66 | | | | | | | |
| 4 | | | | | | | | | | | | | | | | | | | | | | | | | |
| 5 | | | | | | | | | | | | | | | | | | | | | | | | | |
| 6 | | | | | | | | | | | | | | | | | | | | | | | | | |
| 7 | | | | | | | | | | | | | | | | | | | | | | | | | |
| 8 | | | | | | | | | | | | | | | | | | | | | | | | | |
| 9 | | H | 164 | | | | | 29 42 | | | 29 42 | 2nd Half Paid<br>1st Half Paid | OCT 27 1955<br>MAY 31 1955 | 5062<br>6795 | | 14 71 | | 14 71 | | | | | | | |
| 10 | | | | | | | | | | | | | | | | | | | | | | | | | |
| 11 | | | 170 | | | | | 30 50 | 88 | | 31 38 | PAID IN FULL | JUL 2 - 1955 | 9501 | | — | | 31 38 | 90 | | | | | | |
| 12 | | | 108 | | | | | 19 38 | 56 | | 19 94 | PAID IN FULL | MAY 31 1955 | | | 19 94 | | | | | | | | | |
| 13 | | | 92 | | | | | 16 50 | 48 | | 16 98 | PAID IN FULL | MAY 31 1955 | 6256 | | 16 98 | | | | | | | | | |
| 14 | | | 20 | | | | | 3 58 | 10 | | 3 68 | PAID IN FULL | MAY 31 1955 | | | 3 68 | | | | | | | | | |
| 15 | | | | | | | | | | | | | | | | | | | | | | | | | |
| 16 | | | | | | | | | | | | | | | | | | | | | | | | | |
| 17 | | | | | | | | | | | | | | | | | | | | | | | | | |
| 18 | | | | | | | | | | | | | | | | | | | | | | | | | |
| 19 | | | | | | | | | | | | | | | | | | | | | | | | | |
| 20 | | | | | | | | | | | | | | | | | | | | | | | | | |
| | | H | 164<br>464<br>628 | | | | | 112 66 | 2 40 | | 115 06 | | | | | 55 31 | | 59 75 | | | | | | | |

# Assessment Roll and Tax List of Real Property in the Town of Shingobee

Cass County, Minnesota, for Taxes for the Year 1954.



Form SCD (54) 10,000-6-54 Schwan, Minneapolis

*Indicate Type of Property: R-Residential, C-Commercial, I-Industrial, U-Utility, F-Farm

| | | IN WHOSE NAME ASSESSED | TO WHOM TRANSFERRED | DESCRIPTION OF PROPERTY: SUBDIVISION | Sec. or Lot | Town or Block | Rng | Number of Acres of Land: Acres | Hdths | No. School District | Indicate Homestead Yes or No | Indicate Agricultural Yes or No | *Indicate Type of Property | TRUE AND FULL VALUATIONS: LAND Exclusive of Structures and Improvements (Dollars) | BUILDINGS and Other Structures (Dollars) | MACHINERY Permanently Attached to Real Estate (Dollars) | TOTAL True and full Value (Dollars) | ASSESSED VALUATIONS: RURAL: Homestead Up to $1,000 20% (Dollars) | RURAL: Over $1,000 and Non-Homestead 33⅓% (Dollars) | ALL OTHER: Homestead Up to $1,000 25% (Dollars) | ALL OTHER: Over $1,000 and Non-Homestead 40% (Dollars) | MACHINERY Permanently Attached to Real Estate 33⅓% (Dollars) | TOTAL ASSESSED VALUE (Dollars) | Total Assessed Value Equalized by the Board of Review (Dollars) | FINAL EQUALIZED VALUE (Dollars) |
|---|---|---|---|---|---|---|---|---|---|---|---|---|---|---|---|---|---|---|---|---|---|---|---|---|---|
| | 1 | U. S. of America | | NE¼ of NE¼ | 8 | 141 | 31 | | | 5 | | | | | | | | | | | | | | | |
| | 2 | State of Minnesota | (Shingobee Memorial Forest) | NW¼ of NE¼ Lot 1 | | | | | | | | | | | | | | | | | | | | | |
| | 3 | Benjamin Stacker | | SW¼ of NE¼ | | | | 40 | | | | yes | R | 420 | 150 | | 570 | 114 | | | | | 114 | | |
| | 4 | U. S. of America | | SE¼ of NE¼ | | | | | | | | | | | | | | | | | | | | | |
| | 5 | | | | | | | | | | | | | | | | | | | | | | | | |
| | 6 | H. J. Bergkofer | | NE¼ of NW¼ | | | | 40 | | | 710 | | F | 154 | | | 154 | | 53 | | | | 53 | | |
| | 7 | State of Minnesota | | NW¼ of NW¼ less 1.59 acres Rgd R/W | | | | | | | | | | | | | | | | | | | | | |
| | 8 | Edward L. Olson | | SW¼ of NW¼ Lot 2 | | | | 31 | | | 710 | | F | 465 | | | 465 | | 155 | | | | 155 | | |
| | 9 | U. S. of America | | SE¼ of NW¼ | | | | | | | | | | | | | | | | | | | | | |
| | 10 | | | | | | | | | | | | | | | | | | | | | | | | |
| | 11 | U. S. of America | | NE¼ of SW¼ | | | | | | | | | | | | | | | | | | | | | |
| | 12 | U. S. of America | | NW¼ of SW¼ Lot 3 | | | | | | | | | | | | | | | | | | | | | |
| | 13 | U. S. of America | | SW¼ of SW¼ | | | | | | | | | | | | | | | | | | | | | |
| | 14 | U. S. of America | | SE¼ of SW¼ | | | | | | | | | | | | | | | | | | | | | |
| | 15 | | | | | | | | | | | | | | | | | | | | | | | | |
| | 16 | U. S. of America | | NE¼ of SE¼ Lot 6 | | | | | | | | | | | | | | | | | | | | | |
| | 17 | State of Minnesota | (Shingobee Memorial Forest) | NW¼ of SE¼ Lot 5 | | | | | | | | | | | | | | | | | | | | | |
| | 18 | U. S. of America | | SW¼ of SE¼ Lot 4 | | | | | | | | | | | | | | | | | | | | | |
| | 19 | U. S. of America | | SE¼ of SE¼ Lot 7 | | | | | | | | | | | | | | | | | | | | | |
| | 20 | | | | | | | | | | | | | | | | | | | | | | | | |
| | | | | | | | | 111 | | | | | | 1044 | 150 | | 194 | 114 | 208 | | | | 322 | | |

| | SOLD FOR TAXES | VALIDATIONS BY SCHOOL DISTRICTS AS EQUALIZED BY DEPARTMENT OF TAXATION: District No. ..... Rate ..... Mills (Dollars) | District No. 5 Rate 41 Mills (Dollars) | District No. ..... Rate ..... Mills (Dollars) | District No. ..... Rate ..... Mills (Dollars) | District No. ..... Rate ..... Mills (Dollars) | District No. ..... Rate ..... Mills (Dollars) | Tax including State Homestead ..... Mills ($ cts.) | State Tax on Non-Homestead 5.25 Mills ($ cts.) | SPECIAL TAXES ($ cts.) | TOTAL TAXES ($ cts.) | PAID | WHEN PAID: Month Day Year | Number of Receipt | March Settlement 1955 ($ cts.) | June Settlement 1955 ($ cts.) | Penalty ($ cts.) | November Settlement 1955 ($ cts.) | Penalty ($ cts.) | Collections to First Monday in January 1956 ($ cts.) | Penalty ($ cts.) | Delinquent on First Monday in January 1956 ($ cts.) | Total Delinquent Tax and Penalty ($ cts.) | REMARKS |
|---|---|---|---|---|---|---|---|---|---|---|---|---|---|---|---|---|---|---|---|---|---|---|---|---|
| 1 | | | | | | | | | | | | | | | | | | | | | | | | |
| 2 | | | | | | | | | | | | | | | | | | | | | | | | |
| 3 | | H 114 | | | | | | 20 46 | | | 20 46 | 2nd Half Paid | OCT 29 1955 | 15100 | | 10 23 | | 10 23 | | | | | | |
| | | | | | | | | | | | | 1st Half Paid | MAY 2 9 1955 | 6752 | | | | | | | | | | |
| 4 | | | | | | | | | | | | | | | | | | | | | | | | |
| 5 | | | | | | | | | | | | | | | | | | | | | | | | |
| 6 | | 53 | | | | | | 9 50 | 28 | | 9 78 | 2nd Half Paid | OCT 27 1955 | 15067 | | 4 89 | | 4 89 | | | | | | |
| | | | | | | | | | | | | 1st Half Paid | MAY 3 1 1955 | 6715 | | | | | | | | | | |
| 7 | | | | | | | | | | | | | | | | | | | | | | | | |
| 8 | | 155 | | | | | | 27 80 | 80 | | 28 60 | PAID IN FULL | MAY 3 1 1955 | 7047 | | 28 60 | | | | | | | | |
| 9 | | | | | | | | | | | | | | | | | | | | | | | | |
| 10 | | | | | | | | | | | | | | | | | | | | | | | | |
| 11 | | | | | | | | | | | | | | | | | | | | | | | | |
| 12 | | | | | | | | | | | | | | | | | | | | | | | | |
| 13 | | | | | | | | | | | | | | | | | | | | | | | | |
| 14 | | | | | | | | | | | | | | | | | | | | | | | | |
| 15 | | | | | | | | | | | | | | | | | | | | | | | | |
| 16 | | | | | | | | | | | | | | | | | | | | | | | | |
| 17 | | | | | | | | | | | | | | | | | | | | | | | | |
| 18 | | | | | | | | | | | | | | | | | | | | | | | | |
| 19 | | | | | | | | | | | | | | | | | | | | | | | | |
| 20 | | | | | | | | | | | | | | | | | | | | | | | | |
| | | H 114 | | | | | | 57 76 | 108 | | 58 84 | | | | | 43 72 | | 15 12 | | | | | | |
| | | 208 | | | | | | | | | | | | | | | | | | | | | | |
| | | 322 | | | | | | | | | | | | | | | | | | | | | | |

Railway
Cass County
Counties Search
Of Shingobee Island By
Chippewa Point Of Kabekona Spring

# Assessment Roll and Tax List of Real Property in the Town of Shingobee, Cass County, Minnesota, for Taxes for the Year 1954.



Form SCD (54) 100-20-6470 (Revision, 1955) 50-R-B

*Indicate Type of Property: R-Residential, C-Commercial, I-Industrial, U-Utility, F-Farm

| | In Whose Name Assessed | To Whom Transferred | | Description of Property: Subdivision | Sec. or Lot | Town or Block | Rng | Number of Acres of Land: Acres | 100ths | No. School District | Indicate Homestead Tax or No | Indicate Farm Homestead Tax or No | *Indicate Type of Property | True and Full Valuations: Land Exclusive of Structures and Improvements (Dollars) | Buildings and Other Structures (Dollars) | Machinery Permanently Attached to Real Estate (Dollars) | Total True and Full Value (Dollars) | Assessed Valuations: Rural: Homestead Up to $1,000 20% (Dollars) | Rural: Over $1,000 and Non-Homestead 33⅓% (Dollars) | All Other: Homestead Up to $1,000 25% (Dollars) | All Other: Over $1,000 and Non-Homestead 40% (Dollars) | Machinery Permanently Attached to Real Estate 33⅓% (Dollars) | Total Assessed Value (Dollars) | Total Assessed Value as Equalized by the Board of Review (Dollars) | Final Equalized Value (Dollars) |
|---|---|---|---|---|---|---|---|---|---|---|---|---|---|---|---|---|---|---|---|---|---|---|---|---|---|
| | U. S. of America | | 1 | NE¼ of NE¼ | 9 | 141 | 31 | | | 5 | | | | | | | | | | | | | | | |
| | L. L. Hecty Estate W. J. Ferris | | 2 | NW¼ of NE¼ (45 acres sold off, 1954 Tax Sale) | | | | 3.43 | | | yes | yes | R | 225 | 250 | | 475 | 95 | | | | | 95 | | |
| | U. S. of America | | 3 | SW¼ of NE¼ | | | | | | | | | | | | | | | | | | | | | |
| | U. S. of America | | 4 | SE¼ of NE¼ | | | | | | | | | | | | | | | | | | | | | |
| | Leonard P. Peterson ½, Edward S. Olson ½ | | 5 | NE¼ of NW¼ lying N. & W. of Hwy. #34 | | | | 21 | | | no | " | R | 210 | 411 | | 621 | | 207 | | | | 207 | | |
| | Clarence R. & Lynn J. Brady | | 6 | NE¼ of NW¼ S. & E. of Hwy. #34 | | | | 19 | | | no | " | R | 241 | 680 | | 921 | | 307 | | | | 307 | | |
| | Leonard P. Peterson ½, Edward S. Olson ½ | | 7 | NW¼ of NW¼ | | | | 40 | | | " | " | T | 349 | | | 349 | | 133 | | | | 133 | | |
| | Leonard P. Peterson | | 8 | SW¼ of NW¼ | | | | 40 | | | " | " | T | 240 | | | 240 | | 80 | | | | 80 | | |
| | U. S. of America | | 9 | SE¼ of NW¼ | | | | | | | | | | | | | | | | | | | | | |
| | John Little Johns | | 10 | All North of NE¼ N.W. of Hwy. #34 | | | | 3 | | | no | " | R | 50 | 100 | | 150 | | 50 | | | | 50 | | |
| | U. S. of America | | 11 | NE¼ of SW¼ | | | | | | | | | | | | | | | | | | | | | |
| | U. S. of America | | 12 | NW¼ of SW¼ | | | | | | | | | | | | | | | | | | | | | |
| | U. S. of America | | 13 | SW¼ of SW¼ | | | | | | | | | | | | | | | | | | | | | |
| | U. S. of America | | 14 | SE¼ of SW¼ | | | | | | | | | | | | | | | | | | | | | |
| | | | 15 | | | | | | | | | | | | | | | | | | | | | | |
| | U. S. of America | | 16 | NE¼ of SE¼ | | | | | | | | | | | | | | | | | | | | | |
| | U. S. of America | | 17 | NW¼ of SE¼ | | | | | | | | | | | | | | | | | | | | | |
| | U. S. of America | | 18 | SW¼ of SE¼ | | | | | | | | | | | | | | | | | | | | | |
| | U. S. of America | | 19 | SE¼ of SE¼ | | | | | | | | | | | | | | | | | | | | | |
| | | | 20 | | | | | | | | | | | | | | | | | | | | | | |
| | | | | | | | | 154 | 43 | | | | | 1265 | 1441 | | 2806 | 95 | 777 | | | | 872 | | |

Cass County, Minnesota, for Taxes for the Year 1954.

| | Sold for Taxes | Valuations by School Districts as Equalized by Department of Taxation: District No. Rate ..... Mills | District No. Rate ..... Mills | District No. Rate ..... Mills | District No. Rate ..... Mills | District No. Rate ..... Mills | District No. Rate ..... Mills | Tax Including State Homestead $ cts. | State Tax on Non-Homestead $ cts. | Special Taxes $ cts. | Total Taxes $ cts. | Paid | When Paid: Month Day Year | Number of Receipt | March Settlement 1955 $ cts. | June Settlement 1955 $ cts. | Penalty $ cts. | November Settlement 1955 $ cts. | Penalty $ cts. | Collections to First Monday in January 1956 $ cts. | Penalty $ cts. | Delinquent on First Monday in January 1956 $ cts. | Total Delinquent Tax and Penalty $ cts. | Remarks |
|---|---|---|---|---|---|---|---|---|---|---|---|---|---|---|---|---|---|---|---|---|---|---|---|---|
| 1 | | | | | | | | | | | | | | | | | | | | | | | | |
| 2 | | H 95 | | | | | | 17 04 | | | 17 04 | PAID IN FULL | OCT 31 1955 | 14748 | | | | 17 04 | 60 | | | | | |
| 3 | | | | | | | | | | | | | | | | | | | | | | | | |
| 4 | | | | | | | | | | | | | | | | | | | | | | | | |
| 5 | | 207 | | | | | | 37 14 | 108 | | 38 22 | PAID IN FULL | MAY 31 1955 | 7047 | | 38 22 | | | | | | | | |
| 6 | | H 184 ~~307~~ | Abate. # 6521 | | | | | 33 07 ~~55 08~~ | 160 | | 33 07 ~~56 68~~ | 1st Half Paid Balance Paid | MAY 31 1955 SEP 12 1955 | 6828 / 15743 | | 28 34 | | 165 | | | | | | 23.66 Abated |
| 7 | | 133 | | | | | | 23 86 | 70 | | 24 56 | PAID IN FULL | MAY 31 1955 | 7047 | | 24 56 | | | | | | | | |
| 8 | | 80 | | | | | | 14 36 | 42 | | 14 78 | | | | | 14 78 | | | | | | | | |
| 9 | | | | | | | | | | | | | | | | | | | | | | | | |
| 10 | HOLD FOR TAXES | 50 | | | | | | 8 91 | 26 | | 9 24 | | | | | | | | | | | 9 24 | 8 16 | |
| 11 | | | | | | | | | | | | | | | | | | | | | | | | |
| 12 | | | | | | | | | | | | | | | | | | | | | | | | |
| 13 | | | | | | | | | | | | | | | | | | | | | | | | |
| 14 | | | | | | | | | | | | | | | | | | | | | | | | |
| 15 | | | | | | | | | | | | | | | | | | | | | | | | |
| 16 | | | | | | | | | | | | | | | | | | | | | | | | |
| 17 | | | | | | | | | | | | | | | | | | | | | | | | |
| 18 | | | | | | | | | | | | | | | | | | | | | | | | |
| 19 | | | | | | | | | | | | | | | | | | | | | | | | |
| 20 | | | | | | | | | | | | | | | | | | | | | | | | |
| | | H 95 777 872 | | | | | | 16 46 | 406 | | 160 52 | | | | | 165 98 | | 21 72 | | | | 9 24 | | 23.66 Abated |

Railway | Counties Board | Shingobee Island | Chippewa Point | Kabekona Springs

# Assessment Roll and Tax List of Real Property in the Town of Shingobee, Cass County, Minnesota, for Taxes for the Year 1954.

Form SCD (54) (Multi-page Bonded, Unbound)

*Indicate Type of Property: R - Residential, C - Commercial, I - Industrial, U - Utility, F - Farm

| | In Whose Name Assessed | To Whom Transferred | Description of Property: Subdivision | Sec. or Lot | Town or Block | Rng | Number of Acres of Land (Acres / Units) | No. School District | Indicate Homestead Tax or No | Indicate Agricultural Tax or No | *Indicate Type of Property | True and Full Valuations: Land Exclusive of Structures and Improvements (Dollars) | Buildings and Other Structures (Dollars) | Machinery Permanently Attached to Real Estate (Dollars) | Total True and Full Value (Dollars) | Assessed Valuations: Rural: Homestead Up to $1,000 20% (Dollars) | Rural: Over $1,000 and Non-Homestead 33⅓% (Dollars) | All Other: Homestead Up to $1,000 25% (Dollars) | All Other: Over $1,000 and Non-Homestead 40% (Dollars) | Machinery Permanently Attached to Real Estate 33⅓% (Dollars) | Total Assessed Value (Dollars) | Total Assessed Value as Equalized by the Board of Review (Dollars) | Final Equalized Value (Dollars) |
|---|---|---|---|---|---|---|---|---|---|---|---|---|---|---|---|---|---|---|---|---|---|---|---|
| 1 | Gust Peters | | NE¼ of NE¼ | 10 | 141 | 31 | 40 | 5 | yes | yes | F | 320 | | | 320 | 64 | | | | | 64 | | |
| 2 | " " | | NW¼ of NE¼ | | | | 40 | | " | " | F | 320 | | | 320 | 64 | | | | | 64 | | |
| 3 | " " | | SW¼ of NE¼ | | | | 40 | | " | " | F | 380 | | | 380 | 76 | | | | | 76 | | |
| 4 | " " | | SE¼ of NE¼ | | | | 40 | | " | " | F | 320 | | | 320 | 64 | | | | | 64 | | |
| 5 | | | | | | | | | | | | | | | | | | | | | | | |
| 6 | Evan H. Peterson | E. E. & Jobn P. Sullivan | NE¼ of NW¼ | | | | 40 | | No | " | F | 150 | | | 150 | | 50 | | | | 50 | | |
| 7 | " " | " " " | NW¼ of NW¼ | | | | 40 | | " | " | F | 150 | | | 150 | | 50 | | | | 50 | | |
| 8 | U. S. of America | | SW¼ of NW¼ | | | | | | | | | | | | | | | | | | | | |
| 9 | U. S. of America | | SE¼ of NW¼ | | | | | | | | | | | | | | | | | | | | |
| 10 | Helen L. Bissell | | 7 & 14 of Sd 14 of Sd RR #30 | | | | 15 | | No | " | F | 120 | | | 120 | | 40 | | | | 40 | | |
| 11 | U. S. of America | | NE¼ of SW¼ See 5 acres | | | | | | | | | | | | | | | | | | | | |
| 12 | U. S. of America | | NW¼ of SW¼ | | | | | | | | | | | | | | | | | | | | |
| 13 | U. S. of America | | SW¼ of SW¼ | | | | | | | | | | | | | | | | | | | | |
| 14 | U. S. of America | | SE¼ of SW¼ | | | | | | | | | | | | | | | | | | | | |
| 15 | | | | | | | | | | | | | | | | | | | | | | | |
| 16 | U. S. of America | | NE¼ of SE¼ | | | | | | | | | | | | | | | | | | | | |
| 17 | U. S. of America | | NW¼ of SE¼ | | | | | | | | | | | | | | | | | | | | |
| 18 | U. S. of America | | SW¼ of SE¼ | | | | | | | | | | | | | | | | | | | | |
| 19 | U. S. of America | | SE¼ of SE¼ | | | | | | | | | | | | | | | | | | | | |
| 20 | | | | | | | | | | | | | | | | | | | | | | | |
| | | | | | | | 265 | | | | | 1760 | | | 1760 | 208 | 140 | | | | 408 | | |

Valuations by School Districts as Equalized by Department of Taxation

| | Sold for Taxes | District No. ..... Rate ..... Mills | District No. 5 Rate 41 Mills | District No. ..... Rate ..... Mills | District No. ..... Rate ..... Mills | District No. ..... Rate ..... Mills | District No. ..... Rate ..... Mills | Tax Including State Homestead ..... Mills ($ cts.) | State Tax on Non-Homestead 5.22 Mills ($ cts.) | Special Taxes ($ cts.) | Total Taxes ($ cts.) | Paid | When Paid (Month Day Year) | Number of Receipt | March Settlement 1955 | June Settlement 1955 | Penalty | November Settlement 1955 | Penalty | Collections to First Monday in January 1956 | Penalty | Delinquent on First Monday in January 1956 | Total Delinquent Tax and Penalty | Remarks |
|---|---|---|---|---|---|---|---|---|---|---|---|---|---|---|---|---|---|---|---|---|---|---|---|---|
| 1 | | H 64 | | | | | | 11 48 | | | 11 48 | PAID IN FULL | APR 18 1955 | | | | | | | | | | | |
| 2 | | H 64 | | | | | | 11 48 | | | 11 48 | PAID IN FULL | APR 18 1955 | 4984 | | 4708 | | | | | | | | |
| 3 | | H 76 | | | | | | 13 64 | | | 13 64 | PAID IN FULL | APR 18 1955 | | | | | | | | | | | |
| 4 | | H 64 | | | | | | 11 48 | | | 11 48 | PAID IN FULL | APR 18 1955 | | | | | | | | | | | |
| 5 | | | | | | | | | | | | | | | | | | | | | | | | |
| 6 | SOLD FOR TAXES AND OTHER TAXES | 50 | | | | | | 8 48 | 26 | | 9 24 | PAID IN FULL | AUG 15 1955 | 13328 | | | | 1848 | | | | | | |
| 7 | | 50 | | | | | | 8 48 | 26 | | 9 24 | PAID IN FULL | AUG 15 1955 | | | | | | | | | | | |
| 8 | | | | | | | | | | | | | | | | | | | | | | | | |
| 9 | | | | | | | | | | | | | | | | | | | | | | | | |
| 10 | | 40 | | | | | | 7 18 | 20 | | 7 38 | | | | | | | | | | | 7 38 | 8 12 | |
| 11 | | | | | | | | | | | | | | | | | | | | | | | | |
| 12 | | | | | | | | | | | | | | | | | | | | | | | | |
| 13 | | | | | | | | | | | | | | | | | | | | | | | | |
| 14 | | | | | | | | | | | | | | | | | | | | | | | | |
| 15 | | | | | | | | | | | | | | | | | | | | | | | | |
| 16 | | | | | | | | | | | | | | | | | | | | | | | | |
| 17 | | | | | | | | | | | | | | | | | | | | | | | | |
| 18 | | | | | | | | | | | | | | | | | | | | | | | | |
| 19 | | | | | | | | | | | | | | | | | | | | | | | | |
| 20 | | | | | | | | | | | | | | | | | | | | | | | | |
| | | H 265 | | | | | | 73 22 | 72 | | 73 94 | | | | | 48 08 | | 18 48 | | | 7 38 | | |
| | | 140 | | | | | | | | | | | | | | | | | | | | | | |
| | | 408 | | | | | | | | | | | | | | | | | | | | | | |



Cultney | Pleasant Valley | Pleasant Beach | Of Shingobee Island | Bay | Chippewa Point | Pot Bonbons | Springs

# Assessment Roll and Tax List of Real Property in the Town of Shingobee, Cass County, Minnesota, for Taxes for the Year 1954.

Form 5CD (54) 100,000-5-54 (10-53) (10-54) (5-55) (5-55)

*Indicate Type of Property: R-Residential, C-Commercial, I-Industrial, U-Utility, F-Farm

| | In Whose Name Assessed | To Whom Transferred | Description of Property: Subdivision | Sec. or Lot | Town or Block | Rng | Number of Acres of Land (Acres / 100ths) | Sch. District | Indicate Homestead Tax or No | Indicate Agricultural Tax or No | *Indicate Type of Property | True and Full Valuations: Land Exclusive of Structures and Improvements | Buildings and Other Structures | Machinery Permanently Attached to Real Estate | Total True and Full Value | Assessed Valuations: Rural: Homestead Up to $8,000 20% | Rural: Over $8,000 and Non-Homestead 33⅓% | All Other: Homestead Up to $1,000 25% | All Other: Over $4,000 and Non-Homestead 40% | Machinery Permanently Attached to Real Estate 33⅓% | Total Assessed Value | Total Assessed Value as Equalized by the Board of Review | Final Equalized Value |
|---|---|---|---|---|---|---|---|---|---|---|---|---|---|---|---|---|---|---|---|---|---|---|---|
| | | | | | | | Acres | | | | | Dollars | Dollars | Dollars | Dollars | Dollars | Dollars | Dollars | Dollars | Dollars | Dollars | Dollars | Dollars |
| | State of Minnesota | | | | | | | | | | | | | | | | | | | | | | |
| 1 | | | NE¼ of NE¼ Lot 1 | 11 | 141 | 31 | | | | | | | | | | | | | | | | | |
| 2 | Robert C. & Mary J. McCarty | | NW¼ of NE¼ Lot 7 | | | | 28.75 | 5 | yes | no | T | 145 | | | 145 | 29 | | | | | 29 | | |
| 3 | Willette C. & Bruce Henderson | | SW¼ of NE¼ | | | | 40 | | " | " | T | 320 | | | 320 | 64 | | | | | 64 | | |
| 4 | " " " " | | SE¼ of NE¼ Lot 2 | | | | 36.50 | | " | " | R | 325 | 575 | | 900 | 180 | | | | | 180 | | |
| 5 | | | | | | | | | | | | | | | | | | | | | | | |
| 6 | Edward & Lillian Gaush | | N½ of NE¼ of NW¼ Lot 8 | | | | 30.50 | | yes | " | R | 370 | 860 | | 1230 | 246 | | | | | 246 | | |
| 7 | Arthur F. Gruge | | N½ of NW¼ of NW¼ N½ of Lot 8 | | | | 10.25 | | no | " | L | 349 | 360 | | 709 | | 203 | | | | 203 | | |
| 8 | " " | | SW¼ of NW¼ Lot 9 | | | | 40 | | " | " | T | 450 | | | 450 | | 160 | | | | 160 | | |
| 9 | Olaus & Thea | | SE¼ of NW¼ Lot 6 | | | | 11.25 | | " | " | L | 165 | | | 165 | | 55 | | | | 55 | | |
| 10 | Robert & Wilma (Mrs.) Olson | | N½ of S½ of Lot 8 | | | | 10.25 | | " | " | L | 200 | 424 | | 624 | | 208 | | | | 208 | | |
| 11 | Arthur C. Pike | | NE¼ of SW¼ Lot 5 | | | | 14.75 | | no | " | L | 279 | 24 | | 303 | | 101 | | | | 101 | | |
| 12 | A. F. Gruge | | NW¼ of SW¼ Lot 10 | | | | 32.50 | | " | " | L | 330 | | | 330 | | 110 | | | | 110 | | |
| 13 | Verner & Thelma L. Johnson | | SW¼ of SW¼ Lot 11 | | | | 17 | | " | " | T | 255 | | | 255 | | 85 | | | | 85 | | |
| 14 | O. H. & Virginia L. Opheim | | SE¼ of SW¼ Lot 4 | | | | 39.56 | | " | " | L | 264 | 60 | | 324 | | 108 | | | | 108 | | |
| 15 | U. S. of America | | Lot 12 | | | | | | | | | | | | | | | | | | | | |
| 16 | U. S. of America | | NE¼ of SE¼ | | | | | | | | | | | | | | | | | | | | |
| 17 | Robert C. & Mary J. McCarty | Burglund C. & Bruce R. Henderson | NW¼ of SE¼ | | | | 40 | | no | yes | T | 240 | | | 240 | 48 | | | | | 48 | | |
| 18 | M. Q. & Ethel Freeman | | SW¼ of SE¼ Lot 3 | | | | 39.97 | | no | " | T | 117 | | | 117 | | 39 | | | | 39 | | |
| 19 | U. S. of America | | SE¼ of SE¼ | | | | 40 | | | | | | | | | | | | | | | | |
| 20 | | | | | | | | | | | | | | | | | | | | | | | |
| | | | | | | | 410.98 | | | | | 3029 | 2503 | | 6042 | 567 | 1069 | | | | 1636 | | |

Cass County, Minnesota, for Taxes for the Year 1954.



| | Sold for Taxes | Valuations by School Districts as Equalized by Department of Taxation: District No. ..... Rate ..... Mills | Dollars | District No. 5 Rate 11 Mills | Dollars | District No. ..... Rate ..... Mills | Dollars | District No. ..... Rate ..... Mills | Dollars | District No. ..... Rate ..... Mills | Dollars | Tax including State Homestead ..... Mills | State Tax on Non-Homestead 5.7 Mills | Special Taxes | Total Taxes | Paid | When Paid: Month Day Year | Number of Receipt | March Settlement 1955 | June Settlement 1955 | Penalty | November Settlement 1955 | Penalty | Collections to First Monday in January 1956 | Penalty | Delinquent on First Monday in January 1956 | Total Delinquent Tax and Penalty | Remarks |
|---|---|---|---|---|---|---|---|---|---|---|---|---|---|---|---|---|---|---|---|---|---|---|---|---|---|---|---|---|
| | | | | | | | | | | | | $ cts. | $ cts. | $ cts. | $ cts. | | | | $ cts. | $ cts. | $ cts. | $ cts. | $ cts. | $ cts. | $ cts. | $ cts. | $ cts. | |
| 1 | | | | | | | | | | | | | | | | | | | | | | | | | | | | |
| 2 | | H | 29 | | | | | | | | | 520 | | | 520 | PAID IN FULL | FEB 21 1955 | 2398 | 5.20 | | | | | | | | | |
| 3 | | H | 64 | | | | | | | | | 1148 | | | 1148 | PAID IN FULL | MAY 31 1955 | 7012 | | 11.48 | | | | | | | | |
| 4 | | H | 180 | | | | | | | | | 3230 | | | 3230 | PAID IN FULL | MAY 31 1955 | 7012 | | 32.30 | | | | | | | | |
| 5 | | | | | | | | | | | | | | | | | | | | | | | | | | | | |
| 6 | | H | 246 | | | | | | | | | 4414 | | | 44.14 | 1st Half Paid<br>Balance Paid | MAY 25 1955<br>OCT 20 1955 | 6292<br>14233 | | 25.09 | | 19.14 | | | | | | |
| 7 | | | 203 | | | | | | | | | 3692 | 1.06 | | 37.48 | 1st Half Paid<br>2nd Half Paid | MAY 16 1955<br>OCT 31 1955 | 15558<br>5661 | | 17.74 | | 18.74 | | | | | | |
| 8 | | | 160 | | | | | | | | | 2870 | .84 | | 29.54 | 1st Half Paid | MAY 16 1955 | | | 17.77 | | 14.77 | | | | | | |
| 9 | | | 65 | | | | | | | | | 986 | .28 | | 10.14 | | | | | | | | | | | 10.14 | 11.15 | |
| 10 | | | 208 | | | | | | | | | 3732 | 1.08 | | 38.40 | PAID IN FULL | MAY 31 1955 | 12163 | | 38.40 | | | | | | | | |
| 11 | | | 101 | | | | | | | | | 1812 | .52 | | 18.64 | PAID IN FULL | MAY 31 1955 | 12164 | | 18.64 | | | | | | | | |
| 12 | | | 110 | | | | | | | | | 1974 | .58 | | 20.32 | 2nd Half Paid<br>1st Half Paid | OCT 31 1955<br>MAY 16 1955 | 15558<br>1441 | | 10.14 | | 10.16 | | | | | | |
| 13 | | | 85 | | | | | | | | | 1524 | .44 | | 15.68 | PAID IN FULL | OCT 31 1955 | 15561 | | | | 15.68 | .55 | | | | | |
| 14 | | | 108 | | | | | | | | | 1938 | .56 | | 19.94 | 2nd Half Paid<br>1st Half Paid | OCT 29 1955<br>MAY 24 1955 | 14719<br>6939 | | 9.97 | | 9.97 | | | | | | |
| 15 | | | | | | | | | | | | | | | | | | | | | | | | | | | | |
| 16 | | | | | | | | | | | | | | | | | | | | | | | | | | | | |
| 17 | | H | 48 | | | | | | | | | 862 | | | 8.62 | PAID IN FULL | MAY 31 1955 | 7012 | | 8.62 | | | | | | | | |
| 18 | SOLD FOR TAXES | | 39 | | | | | | | | | 700 | .20 | | 7.20 | | | | | | | | | | | | 7.20 | |
| 19 | | | | | | | | | | | | | | | | | | | | | | | | | | | | |
| 20 | | | | | | | | | | | | | | | | | | | | | | | | | | | | |
| | | H | 567<br>1064<br>1636 | | | | | | | | | 29358 | 5.56 | | 299.08 | | | | 5.00 | 188.08 | | 58.46 | | | | 17.34 | | |

# Assessment Roll and Tax List of Real Property in the Town of Shingobee, Cass County, Minnesota, for Taxes for the Year 1954.



Form 5CD (54) BRADY-DATE SHIPPERS, MINNEAPOLIS

*Indicate Type of Property: R - Residential, C - Commercial, I - Industrial, U - Utility, F - Farm

| | In Whose Name Assessed | To Whom Transferred | | Description of Property: Subdivision | Sec. or Lot | Town or Block | Rng | Number of Acres of Land | No. School District | Indicate Homestead Yes or No | Indicate Agricultural Yes or No | *Indicate Type of Property | True and Full Valuations: Land Exclusive of Buildings and Improvements | Buildings and Other Structures | Machinery Permanently Attached to Real Estate | Total True and Full Value | Assessed Valuations: Rural: Homestead Up to $4,000 20% | Rural: Over $4,000 and Non-Homestead 33⅓% | All Other: Homestead Up to $1,000 25% | All Other: Over $4,000 and Non-Homestead 40% | Machinery Permanently Attached to Real Estate 33⅓% | Total Assessed Value | Total Assessed Value as Equalized by the Board of Review | Final Equalized Value |
|---|---|---|---|---|---|---|---|---|---|---|---|---|---|---|---|---|---|---|---|---|---|---|---|---|
| | | | | | | | | Acres / 100ths | | | | | Dollars | Dollars | Dollars | Dollars | Dollars | Dollars | Dollars | Dollars | Dollars | Dollars | Dollars | Dollars |
| 1 | Adolph M. Bredson | | | Elk Lk NE¼ of NE¼ | 12 | 141 | 31 | 20 | 5 | yes | | T | 162 | | | 162 | | 54 | | | | 54 | | |
| 2 | L. J. Cobing | | | Elk Lk NW¼ of NW¼ | | | | 20 | | " | " | T | 162 | | | 162 | | 54 | | | | 54 | | |
| 3 | Wheeler Lumber Bridge & Supply Co. | | | Elk Lk SW¼ of NE¼ | | | | | | | | | | | | | | | | | | | | |
| 4 | Floyd & Leigh Gibson | | | SE¼ of NE¼ except N 8 rods of E 40 rods | 12 | | 32 | 12 | | yes | yes | R | 145 | 245 | | 340 | 78 | | | | | 78 | | |
| 5 | ~~Minnie L. Kelly & Kenneth J. Smith~~ | | | N 8 rods of E 40 rods of SE¼ of NE¼ | | | | | | | | | | | | | | | | | | | | |
| | Henry T. Knight & Nonetta D. Freeman | | | E½ of NE¼ | | | | 24 | | no | " | R | 60 | | | 60 | | 20 | | | | 20 | | |
| 6 | | | | NE¼ of NW¼ | | | | | | | | | | | | | | | | | | | | |
| 7 | State of Minnesota | | | NW¼ of NW¼ Lot 1 | | | | | | | | | | | | | | | | | | | | |
| 8 | Nevelen Land Co | Pat #1148302 | | SW¼ of NW¼ | | | | | | | | | | | | | | | | | | | | |
| 9 | Nevelen " | ( " " ) | | SE¼ of NW¼ | | | | | | | | | | | | | | | | | | | | |
| 10 | Wheeler Lumber Bridge & Supply Co. | | | S½ of E½ of NW¼ except (Lot 1) | | | | | | | | | | | | | | | | | | | | |
| 11 | State of Minnesota | | | NE¼ of SW¼ | | | | | | | | | | | | | | | | | | | | |
| 12 | U. S. of America | | | NW¼ of SW¼ | | | | | | | | | | | | | | | | | | | | |
| 13 | Wheeler Lumber Bridge & Supply | | | N½ of W¼ of SW¼ | | | | | | | | | | | | | | | | | | | | |
| 14 | U. S. of America | | | SE¼ of SW¼ | | | | | | | | | | | | | | | | | | | | |
| 15 | Wheeler Lumber Bridge & Supply | | | N½ of E¼ of SW¼ | | | | | | | | | | | | | | | | | | | | |
| 16 | | | | NE¼ of SE¼ | | | | | | | | | | | | | | | | | | | | |
| 17 | | | | NW¼ of SE¼ | | | | | | | | | | | | | | | | | | | | |
| 18 | | | | SW¼ of SE¼ | | | | | | | | | | | | | | | | | | | | |
| 19 | | | | SE¼ of SE¼ | | | | | | | | | | | | | | | | | | | | |
| 20 | | | | | | | | | | | | | | | | | | | | | | | | |
| | | | | | | | | 60 | | | | | 629 | 245 | | 874 | 78 | 74 | | | | 152 | | 206 |

Valuations by School Districts as Equalized by Department of Taxation

| | Sold for Taxes | District No. ..... Rate ..... Mills | District No. 5 Rate 41 Mills | District No. ..... Rate ..... Mills | District No. ..... Rate ..... Mills | District No. ..... Rate ..... Mills | District No. ..... Rate ..... Mills | Tax including State Homestead ..... Mills | State Tax on Non-Homestead 5.27 Mills | Special Taxes | Total Taxes | Paid | When Paid: Month | Day | Year | Number of Receipt | March Settlement 1955 | June Settlement 1955 | Penalty | November Settlement 1955 | Penalty | Collections to First Monday in January 1956 | Penalty | Delinquent on First Monday in January 1956 | Penalty | Total Delinquent Tax and Penalty | Remarks |
|---|---|---|---|---|---|---|---|---|---|---|---|---|---|---|---|---|---|---|---|---|---|---|---|---|---|---|---|
| | | Dollars | Dollars | Dollars | Dollars | Dollars | Dollars | $ cts. | $ cts. | $ cts. | $ cts. | | | | | | $ cts. | $ cts. | $ cts. | $ cts. | $ cts. | $ cts. | $ cts. | $ cts. | $ cts. | $ cts. | |
| 1 | | | 54 | | | | | 968 | 28 | | 996 | 1st Half Paid | MAY | 23 | 1955 | 5246 | | | | | | | | | | |
| 2 | DELINQUENT TAXES | | 54 | | | | | 968 | 28 | | 996 | 2nd Half Paid | OCT | 17 | 1955 | 11104 | | | | | | | | | | |
| 3 | | | | | | | | | | | | PAID IN FULL | FEB | 21 | 1955 | 1936 | | 996 | | | | | | | | | |
| 4 | | N | 78 | | | | | 1400 | | | 1400 | PAID IN FULL | FEB | 28 | 1955 | 1730 | | 1400 | | | | | | | | | |
| 5 | | | 20 | | | | | 358 | 10 | | 368 | PAID IN FULL | APR | 27 | 1955 | 5223 | | | 368 | | | | | | | | |
| 6 | | | | | | | | | | | | | | | | | | | | | | | | | | | |
| 7 | | | | | | | | | | | | | | | | | | | | | | | | | | | |
| 8 | | | | | | | | | | | | | | | | | | | | | | | | | | | |
| 9 | | | | | | | | | | | | | | | | | | | | | | | | | | | |
| 10 | | | | | | | | | | | | | | | | | | | | | | | | | | | |
| 11 | | | | | | | | | | | | | | | | | | | | | | | | | | | |
| 12 | | | | | | | | | | | | | | | | | | | | | | | | | | | |
| 13 | | | | | | | | | | | | | | | | | | | | | | | | | | | |
| 14 | | | | | | | | | | | | | | | | | | | | | | | | | | | |
| 15 | | | | | | | | | | | | | | | | | | | | | | | | | | | |
| 16 | | | | | | | | | | | | | | | | | | | | | | | | | | | |
| 17 | | | | | | | | | | | | | | | | | | | | | | | | | | | |
| 18 | | | | | | | | | | | | | | | | | | | | | | | | | | | |
| 19 | | | | | | | | | | | | | | | | | | | | | | | | | | | |
| 20 | | | | | | | | | | | | | | | | | | | | | | | | | | | |
| | | N | 78 | | | | | 3694 | 66 | | 3760 | | | | | | 2396 | 766 | | 498 | | | | | | | |
| | | | 128 | | | | | | | | | | | | | | | | | | | | | | | | |
| | | | 206 | | | | | | | | | | | | | | | | | | | | | | | | |

# Assessment Roll and Tax List of Real Property in the Town of Shingobee, Cass County, Minnesota, for Taxes for the Year 1954.



Form 5CD (54) WILLIAMS PRINTING, MINNEAPOLIS

*Indicate Type of Property: R - Residential, C - Commercial, I - Industrial, U - Utility, F - Farm

| | IN WHOSE NAME ASSESSED | TO WHOM TRANSFERRED | DESCRIPTION OF PROPERTY: SUBDIVISION | Sec. or Lot | Town or Block | Rng | Number of Acres of Land: Acres | 100ths | No. School District | Indicate Homestead Yes or No | Indicate Homestead Yes or No | Indicate Type of Property | TRUE AND FULL VALUATIONS: LAND Exclusive of Structures and Improvements | BUILDINGS and Other Structures | MACHINERY Permanently Attached to Real Estate | TOTAL True and Full Value | ASSESSED VALUATIONS: RURAL: Homestead Up to $1,000 20% | RURAL: Over $1,000 and Non-Homestead 33⅓% | ALL OTHER: Homestead Up to $1,000 25% | ALL OTHER: Over $1,000 and Non-Homestead 40% | ALL OTHER: MACHINERY Permanently Attached to Real Estate 33⅓% | TOTAL ASSESSED VALUE | Total Assessed Value as Equalized by Board of Review | FINAL EQUALIZED VALUE |
|---|---|---|---|---|---|---|---|---|---|---|---|---|---|---|---|---|---|---|---|---|---|---|---|---|
| | | | | | | | Acres | 100ths | | | | | Dollars | Dollars | Dollars | Dollars | Dollars | Dollars | Dollars | Dollars | Dollars | Dollars | Dollars | Dollars |
| 1 | Howard Bond | | NE¼ of SE¼ | 12 | 141 | 31 | 70 | | 5 | 70 | yes | C | 474 | 850 | | 1324 | | 443 | | | | 443 | | |
| 2 | Mae Bernard Eckman | | E ½ of the E ½ of the E ½ of the W ½ of NW¼ of NE¼ | | | | 1 | | | | yes | R | 36 | 325 | | 365 | 71 | | | | | 71 | | |
| 3 | Ada E. & Frantz Edward E. Eckman | | S ½ of the E ½ of the E ½ of the W ½ of NW¼ of NE¼ | | | | 1 | | | | yes | T | 15 | | | 15 | 3 | | | | | 3 | | |
| 4 | Basil Cunningham & Lucille Lapiola | | S ½ of the E ½ of the E ½ of the W ½ of NW¼ of NE¼ lying S of the R/W of the C.M.&St.P. Ry. | | | | 75 | | | | " | R | 15 | | | 15 | | 15 | | | | 5 | | |
| 5 | Ada E. & Frantz Bernard E. Eckman | | S ½ of the E ½ of the E ½ of the W ½ of NW¼ of NE¼ | | | | 2 | | | | 770 | T | 30 | | | 30 | | 10 | | | | 10 | | |
| 6 | Albert & Marie Olds, Elmer Olds | | SW¼ of SW¼ lying N of the R/W of the C.M.&St.P. Ry. of the E ½ of the W ½ of the NE¼ of the NW¼ of the NW¼ of SW¼ | | | | 34 | | | | yes | F | 252 | 168 | | 420 | 84 | | | | | 84 | | |
| 7 | | | NW¼ of NW¼ | | | | | | | | | | | | | | | | | | | | | |
| 8 | Martin H. & Virginia Lehman | | E ½ of the E ½ of the W ½ of the E ½ of the W ½ of the NW¼ of SW¼ | | | | 1.5 | | | | yes | T | 30 | | | 30 | 6 | | | | | 6 | | |
| 9 | " " | | W ½ of the E ½ of the W ½ of the E ½ of the W ½ of the NW¼ of SW¼ | | | | 2 | | | | " | R | 60 | 610 | | 670 | 134 | | | | | 134 | | |
| 10 | " " | | W ½ of the W ½ of the E ½ of the W ½ of the NW¼ of SW¼ | | | | 3 | | | | " | T | 60 | | | 60 | 12 | | | | | 12 | | |
| 11 | Olaf Norby, ~~Helen M. Evenson~~ | | NE¼ of SW¼ | | | | 21 | | | | 770 | R | 40 | 251 | | 291 | | 97 | | | | 97 | | |
| 12 | Basil Cunningham & Lucille Lapiola | | NW¼ of SW¼ E. 40 rods of S ½ of S ½ of the N ½ of the W ½ of the NW¼ of SW¼ | | | | 31 | | | | yes | R | 150 | 335 | | 485 | 97 | | | | | 97 | | |
| 13 | Bessie E. Woodworth | | E ½ of the N ½ of the W ½ of the W ½ of the NW¼ of SW¼ | | | | 21 | | | | 770 | R | 24 | 60 | | 84 | | 28 | | | | 28 | | |
| 14 | | | SE¼ of SW¼ | | | | | | | | | | | | | | | | | | | | | |
| 15 | ~~Bessie Andrew~~ ~~Helen M. Evenson~~ | | N ½ of the E ½ of the W ½ of the E ½ of the W ½ of the NW¼ of SW¼ | | | | | | | | 770 | T | 30 | | | 30 | | 10 | | | | 10 | | |
| 16 | Bessie Andrew | | SW¼ of SW¼ lying E of the R/W of the C.M.&St.P. Ry. | | | | | | | | yes | T | 5 | | | 5 | 1 | | | | | 1 | | |
| 17 | | | NW¼ of SE¼ | | | | | | | | | | | | | | | | | | | | | |
| 18 | | | SW¼ of SE¼ | | | | | | | | | | | | | | | | | | | | | |
| 19 | | | SE¼ of SE¼ | | | | | | | | | | | | | | | | | | | | | |
| 20 | | | | | | | | | | | | | | | | | | | | | | | | |
| | | | | | | | 120 | | | | | | 1428 | 2621 | | 4049 | 408 | 595 | | | | 1001 | | |

| | SOLD FOR TAXES | VALUATIONS BY SCHOOL DISTRICTS AS EQUALIZED BY DEPARTMENT OF TAXATION: District No. ..... Rate ..... Mills | District No. 5 Rate 43 Mills | District No. ..... Rate ..... Mills | District No. ..... Rate ..... Mills | District No. ..... Rate ..... Mills | District No. ..... Rate ..... Mills | Tax including State Homestead ..... Mills | State Tax on Non-Homestead 5.27 Mills | SPECIAL TAXES | TOTAL TAXES | | PAID | WHEN PAID (Month Day Year) | Number of Receipt | March Settlement 1955 | June Settlement 1955 | Penalty | November Settlement 1955 | Penalty | Collections to First Monday in January 1956 | Penalty | Delinquent on First Monday in January 1956 | Total Delinquent Tax and Penalty | REMARKS |
|---|---|---|---|---|---|---|---|---|---|---|---|---|---|---|---|---|---|---|---|---|---|---|---|---|---|
| | | Dollars | Dollars | Dollars | Dollars | Dollars | Dollars | $ cts. | $ cts. | $ cts. | $ cts. | | | | | $ cts. | $ cts. | $ cts. | $ cts. | $ cts. | $ cts. | $ cts. | $ cts. | $ cts. | |
| 1 | | | 443 | | | | | 7448 | 237 | | 5180 | 1 | PAID IN FULL | OCT 2 1955 | 15004 | | | | 5180 | 286 | | | | | |
| 2 | | H | 71 | | | | | 1274 | | | 1274 | 2 | PAID IN FULL | MAY 24 1955 | 5911 | | 1274 | | | | | | | | |
| 3 | | H | 3 | | | | | 54 | | | 54 | 3 | PAID IN FULL | MAY 24 1955 | | | 54 | | | | | | | | |
| 4 | SOLD FOR TAXES | | 5 | | | | | 90 | 07 | | 92 | 4 | | | | | | | | | | | 92 | | |
| 5 | | | 10 | | | | | 180 | 06 | | 186 | 5 | PAID IN FULL | MAY 24 1955 | 5911 | | 186 | | | | | | | | |
| 6 | | H | 84 | | | | | 1508 | | | 1508 | 6 | | | | | | | | | | | 1508 | 1659 | |
| 7 | | | | | | | | | | | | 7 | | | | | | | | | | | | | |
| 8 | | H | 6 | | | | | 108 | | | 108 | 8 | PAID IN FULL | FEB 28 1955 | | 108 | | | | | | | | | |
| 9 | | H | 134 | | | | | 2404 | | | 2404 | 9 | PAID IN FULL | FEB 28 1955 | 4911 | 2404 | | | | | | | | | |
| 10 | | H | 12 | | | | | 216 | | | 216 | 10 | PAID IN FULL | FEB 28 1955 | | 216 | | | | | | | | | |
| 11 | | | 97 | | | | | 1740 | 50 | | 1740 | 11 | PAID IN FULL | APR 15 1955 | 4911 | | 1740 | | | | | | | | |
| 12 | SOLD FOR TAXES | H | 97 | | | | | 1740 | | | 1740 | 12 | | | | | | | | | | | 1740 | | |
| 13 | | | 28 | | | | | 502 | 14 | | 516 | 13 | PAID IN FULL | MAY 5 1955 | 5545 | | 516 | | | | | | | | |
| 14 | | | | | | | | | | | | 14 | | | | | | | | | | | | | |
| 15 | SOLD FOR TAXES | | 10 | | | | | 180 | 06 | | 186 | 15 | PAID IN FULL | APR 21 1955 | 5511 | | 186 | | | | | | | | |
| 16 | | H | 1 | | | | | 18 | | | 18 | 16 | PAID IN FULL | MAY 5 1955 | 5545 | | 18 | | | | | | | | |
| 17 | | | | | | | | | | | | 17 | | | | | | | | | | | | | |
| 18 | | | | | | | | | | | | 18 | | | | | | | | | | | | | |
| 19 | | | | | | | | | | | | 19 | | | | | | | | | | | | | |
| 20 | | | | | | | | | | | | 20 | | | | | | | | | | | | | |
| | | H 408 | 595 | | | | | 17962 | 3 [illegible] | | 18272 | | | | | 2700 | 4074 | | 5180 | 286 | | | 3340 | | |

# Assessment Roll and Tax List of Real Property in the Town of Shingobee, Cass County, Minnesota, for Taxes for the Year 1954.

Form SCD (54) 50,000-5470 Stores, Inc. Minneapolis

*Indicate Type of Property: R - Residential, C - Commercial, I - Industrial, U - Utility, F - Farm

| | In Whose Name Assessed | To Whom Transferred | | Description of Property: Subdivision | Sec. or Lot | Town or Block | Rng | Number of Acres of Land: Acres | 100ths | No. School District | Indicate Homestead Yes or No | Indicate Agricultural Land Yes or No | *Indicate Type of Property | True and Full Valuations: Land Exclusive of Structures and Improvements (Dollars) | Buildings and Other Structures (Dollars) | Machinery Permanently Attached to Real Estate (Dollars) | Total True and Full Value (Dollars) | Assessed Valuations: Rural: Homestead Up to $1,000 20% (Dollars) | Rural: Over $1,000 and Non-Homestead 33⅓% (Dollars) | All Other: Homestead Up to $1,000 25% (Dollars) | All Other: Over $1,000 and Non-Homestead 40% (Dollars) | All Other: Machinery Permanently Attached to Real Estate 33⅓% (Dollars) | Total Assessed Value (Dollars) | Total Assessed Value as Equalized by the Board of Review (Dollars) | Final Equalized Value (Dollars) | Remarks |
|---|---|---|---|---|---|---|---|---|---|---|---|---|---|---|---|---|---|---|---|---|---|---|---|---|---|---|
| | U. S. of America | | 1 | NE¼ of NE¼ Lot 1 | 13 | 141 | 31 | | | 5 | | | | | | | | | | | | | | | | |
| | U. S. of America | | 2 | NW¼ of NE¼ Lot 2 | | | | | | | | | | | | | | | | | | | | | | |
| | State of Minnesota | | 3 | SW¼ of NE¼ Lot 6 | | | | | | | | | | | | | | | | | | | | | | |
| | U. S. of America | | 4 | SE¼ of NE¼ Lot 5 | | | | | | | | | | | | | | | | | | | | | | |
| | State of Minnesota | | 5 | Lot 4 | | | | | | | | | | | | | | | | | | | | | | |
| | State of Minnesota | | 6 | NE¼ of NW¼ Lot 1 | | | | | | | | | | | | | | | | | | | | | | |
| | U. S. of America | | 7 | NW¼ of NW¼ Lot 3 | | | | | | | | | | | | | | | | | | | | | | |
| | U. S. of America | | 8 | SW¼ of NW¼ | | | | | | | | | | | | | | | | | | | | | | |
| | U. S. of America | | 9 | SE¼ of NW¼ | | | | | | | | | | | | | | | | | | | | | | |
| | State of Minnesota | | 10 | Lot 4 | | | | | | | | | | | | | | | | | | | | | | |
| | U. S. of America | | 11 | NE¼ of SW¼ | | | | | | | | | | | | | | | | | | | | | | |
| | U. S. of America | | 12 | NW¼ of SW¼ | | | | | | | | | | | | | | | | | | | | | | |
| | U. S. of America | | 13 | SW¼ of SW¼ | | | | | | | | | | | | | | | | | | | | | | |
| | Al O. Norton | | 14 | SE¼ of SW¼ Less Rly | | | | 37 | | | Yes | Yes | F | 295 | 1270 | | 1565 | 313 | | | | | 313 | | | |
| | | | 15 | | | | | | | | | | | | | | | | | | | | | | | |
| | U. S. of America | | 16 | NE¼ of SE¼ | | | | | | | | | | | | | | | | | | | | | | |
| | U. S. of America | | 17 | NW¼ of SE¼ | | | | | | | | | | | | | | | | | | | | | | |
| | Marion Hamlin | | 18 | SW¼ of SE¼ | | | | 40 | | | Yes | | F | 162 | | | 162 | | 54 | | | | 54 | | | |
| | U. S. of America | | 19 | SE¼ of SE¼ | | | | | | | | | | | | | | | | | | | | | | |
| | | | 20 | | | | | | | | | | | | | | | | | | | | | | | |
| | | | | | | | | 77 | | | | | | 457 | 1270 | | 1727 | 313 | 54 | | | | 367 | | | |

Cass County, Minnesota, for Taxes for the Year 1954.



| | Sold for Taxes | Valuations by School Districts as Equalized by Department of Taxation: District No. 5 Rate 41 Mills | District No. ..... Rate ..... Mills | District No. ..... Rate ..... Mills | District No. ..... Rate ..... Mills | District No. ..... Rate ..... Mills | District No. ..... Rate ..... Mills | Tax including State Homestead ..... Mills | State Tax on Non-Homestead 5.2 Mills | Special Taxes | Total Taxes | | Paid | When Paid | Number of Receipt | March Settlement 1955 | June Settlement 1955 | Penalty | November Settlement 1955 | Penalty | Collections to First Monday in January 1956 | Penalty | Delinquent on First Monday in January 1956 | Total Delinquent Tax and Penalty | Remarks |
|---|---|---|---|---|---|---|---|---|---|---|---|---|---|---|---|---|---|---|---|---|---|---|---|---|---|
| | | Dollars | Dollars | Dollars | Dollars | Dollars | Dollars | $ cts. | $ cts. | $ cts. | $ cts. | | | Month Day Year | | $ cts. | $ cts. | $ cts. | $ cts. | $ cts. | $ cts. | $ cts. | $ cts. | $ cts. | |
| 1 | | | | | | | | | | | | 1 | | | | | | | | | | | | | |
| 2 | | | | | | | | | | | | 2 | | | | | | | | | | | | | |
| 3 | | | | | | | | | | | | 3 | | | | | | | | | | | | | |
| 4 | | | | | | | | | | | | 4 | | | | | | | | | | | | | |
| 5 | | | | | | | | | | | | 5 | | | | | | | | | | | | | |
| 6 | | | | | | | | | | | | 6 | | | | | | | | | | | | | |
| 7 | | | | | | | | | | | | 7 | | | | | | | | | | | | | |
| 8 | | | | | | | | | | | | 8 | | | | | | | | | | | | | |
| 9 | | | | | | | | | | | | 9 | | | | | | | | | | | | | |
| 10 | | | | | | | | | | | | 10 | | | | | | | | | | | | | |
| 11 | | | | | | | | | | | | 11 | | | | | | | | | | | | | |
| 12 | | | | | | | | | | | | 12 | | | | | | | | | | | | | |
| 13 | | | | | | | | | | | | 13 | | | | | | | | | | | | | |
| 14 | | H 313 | | | | | | 56.16 | | | 56.16 | 14 | 2nd Half Paid<br>1st Half Paid | OCT 26 1955<br>MAR 27 1955 | 14471<br>5788 | | 28.07 | | 28.09 | | | | | | |
| 15 | | | | | | | | | | | | 15 | | | | | | | | | | | | | |
| 16 | | | | | | | | | | | | 16 | | | | | | | | | | | | | |
| 17 | | | | | | | | | | | | 17 | | | | | | | | | | | | | |
| 18 | | 54 | | | | | | 9.68 | .28 | | 9.96 | 18 | Paid<br>1-9-56 | D.R. # | 27771 | | | | | | | | 9.96 | | |
| 19 | | | | | | | | | | | | 19 | | | | | | | | | | | | | |
| 20 | | | | | | | | | | | | 20 | | | | | | | | | | | | | |
| | | H 313<br>54<br>367 | | | | | | 65.84 | .28 | | 66.12 | | | | | | 28.07 | | 28.09 | | | | 9.96 | | |

# Assessment Roll and Tax List of Real Property in the Town of Shingobee

Form SCD (31) 20,000-12-1953, 200,000-R

*Indicate Type of Property: R - Residential, C - Commercial, I - Industrial, U - Utility, F - Farm

| | IN WHOSE NAME ASSESSED | TO WHOM TRANSFERRED | DESCRIPTION OF PROPERTY: SUBDIVISION | Sec. or Lot | Town or Block | Rng | Number of Acres of Land (Acres / 100ths) | No. School District | Indicate Homestead by Yes or No | Indicate Agricultural Tax or No | *Indicate Type of Property | TRUE AND FULL VALUATIONS: LAND Exclusive of Structures and Improvements (Dollars) | BUILDINGS and Other Structures (Dollars) | MACHINERY Permanently Attached to Real Estate (Dollars) | TOTAL True and Full Value (Dollars) | ASSESSED VALUATIONS: RURAL: Homestead Up to $1,000 20% (Dollars) | RURAL: Over $4,000 and Non-Homestead 33⅓% (Dollars) | ALL OTHER: Homestead Up to $1,000 25% (Dollars) | ALL OTHER: Over $4,000 and Non-Homestead 40% (Dollars) | ALL OTHER: Machinery Permanently Attached to Real Estate 33⅓% (Dollars) | TOTAL ASSESSED VALUE (Dollars) | Total Assessed Value as Equalized by the Board of Review (Dollars) | FINAL EQUALIZED VALUE (Dollars) |
|---|---|---|---|---|---|---|---|---|---|---|---|---|---|---|---|---|---|---|---|---|---|---|---|
| 1 | State of Minnesota | | ~~NE¼ of NE¼~~ Lot 2 | 14 | 141 | 31 | | | | | | | | | | | | | | | | | |
| 2 | ~~Wheeler Lumber Bridge Supply Co~~ | | ~~NW¼ of NE¼~~ Lot 3 | | | | 37.03 | | NO | | | 300 | | | 300 | | 100 | | | | 100 | | |
| 3 | U. S. of America | | SW¼ of NE¼ | | | | | | | | | | | | | | | | | | | | |
| 4 | U. S. of America | | SE¼ of NE¼ | | | | | | | | | | | | | | | | | | | | |
| 5 | U. S. of America | | Lot 1 | | | | 13.14 | | | | | | | | | | | | | | | | |
| 6 | U. S. of America | | NE¼ of NW¼ | | | | | | | | | | | | | | | | | | | | |
| 7 | U. S. of America | | NW¼ of NW¼ | | | | | | | | | | | | | | | | | | | | |
| 8 | U. S. of America | | SW¼ of NW¼ | | | | | | | | | | | | | | | | | | | | |
| 9 | U. S. of America | | SE¼ of NW¼ | | | | | | | | | | | | | | | | | | | | |
| 10 | | | | | | | | | | | | | | | | | | | | | | | |
| 11 | U. S. of America | | NE¼ of SW¼ | | | | | | | | | | | | | | | | | | | | |
| 12 | U. S. of America | | NW¼ of SW¼ | | | | | | | | | | | | | | | | | | | | |
| 13 | U. S. of America | | SW¼ of SW¼ | | | | | | | | | | | | | | | | | | | | |
| 14 | U. S. of America | | SE¼ of SW¼ | | | | | | | | | | | | | | | | | | | | |
| 15 | | | | | | | | | | | | | | | | | | | | | | | |
| 16 | U. S. of America | | NE¼ of SE¼ | | | | | | | | | | | | | | | | | | | | |
| 17 | U. S. of America | | NW¼ of SE¼ | | | | | | | | | | | | | | | | | | | | |
| 18 | U. S. of America | | SW¼ of SE¼ | | | | | | | | | | | | | | | | | | | | |
| 19 | U. S. of America | | SE¼ of SE¼ | | | | | | | | | | | | | | | | | | | | |
| 20 | | | | | | | | | | | | | | | | | | | | | | | |
| | | | | | | | 50.17 | | | | | 300 | | | 300 | | 100 | | | | 100 | | |

Cass County, Minnesota, for Taxes for the Year 1954.



| | SOLD FOR TAXES | VALUATIONS BY SCHOOL DISTRICTS AS EQUALIZED BY DEPARTMENT OF TAXATION: District No. 2 Rate 41 Mills (Dollars) | District No.... Rate.... Mills (Dollars) | District No.... Rate.... Mills (Dollars) | District No.... Rate.... Mills (Dollars) | District No.... Rate.... Mills (Dollars) | Tax including State Homestead ....Mills ($ cts.) | State Tax on Non-Homestead 5.5 Mills ($ cts.) | SPECIAL TAXES ($ cts.) | TOTAL TAXES ($ cts.) | PAID | WHEN PAID (Month Day Year) | Number of Receipt | March Settlement 1955 ($ cts.) | June Settlement 1955 ($ cts.) | Penalty ($ cts.) | November Settlement 1955 ($ cts.) | Penalty ($ cts.) | Collections to First Monday in January 1956 ($ cts.) | Penalty ($ cts.) | Delinquent on First Monday in January 1956 ($ cts.) | Total Delinquent Tax and Penalty ($ cts.) | REMARKS |
|---|---|---|---|---|---|---|---|---|---|---|---|---|---|---|---|---|---|---|---|---|---|---|---|
| 1 | | | | | | | | | | | | | | | | | | | | | | | |
| 2 | | 100 | | | | | 1744 | 52 | | 1846 | PAID IN FULL | MAY 31 1955 | 12168 | | 1846 | | | | | | | | |
| 3 | | | | | | | | | | | | | | | | | | | | | | | |
| 4 | | | | | | | | | | | | | | | | | | | | | | | |
| 5 | | | | | | | | | | | | | | | | | | | | | | | |
| 6 | | | | | | | | | | | | | | | | | | | | | | | |
| 7 | | | | | | | | | | | | | | | | | | | | | | | |
| 8 | | | | | | | | | | | | | | | | | | | | | | | |
| 9 | | | | | | | | | | | | | | | | | | | | | | | |
| 10 | | | | | | | | | | | | | | | | | | | | | | | |
| 11 | | | | | | | | | | | | | | | | | | | | | | | |
| 12 | | | | | | | | | | | | | | | | | | | | | | | |
| 13 | | | | | | | | | | | | | | | | | | | | | | | |
| 14 | | | | | | | | | | | | | | | | | | | | | | | |
| 15 | | | | | | | | | | | | | | | | | | | | | | | |
| 16 | | | | | | | | | | | | | | | | | | | | | | | |
| 17 | | | | | | | | | | | | | | | | | | | | | | | |
| 18 | | | | | | | | | | | | | | | | | | | | | | | |
| 19 | | | | | | | | | | | | | | | | | | | | | | | |
| 20 | | | | | | | | | | | | | | | | | | | | | | | |
| | | 100 | | | | | 1744 | 52 | | 1846 | | | | | 1846 | | | | | | | | |

Pillsbury | Sunrise School | Of Shingobee Island | Chippewa Point | Knobstone Springs

# Assessment Roll and Tax List of Real Property in the Town of Shingobee

Cass County, Minnesota, for Taxes for the Year 1954.

Form 5CD (51) MILLS-DATE PRINTED, MINNEAPOLIS

*Indicate Type of Property: R-Residential, C-Commercial, I-Industrial, U-Utility, F-Farm

| | In Whose Name Assessed | To Whom Transferred | | Description of Property: Subdivision | Sec. or Lot | Town or Block | Rng | Number of Acres of Land: Acres | 100ths | No. School District | Indicate Homestead Yes or No | Indicate Agricultural Yes or No | *Indicate Type of Property | True and Full Valuations: Land Exclusive of Structures and Improvements (Dollars) | Buildings and Other Structures (Dollars) | Machinery Permanently Attached to Real Estate (Dollars) | Total True and Full Value (Dollars) | Assessed Valuations: Rural: Homestead Up to $1,000 20% (Dollars) | Rural: Over $1,000 and Non-Homestead 33⅓% (Dollars) | All Other: Homestead Up to $1,000 25% (Dollars) | All Other: Over $1,000 and Non-Homestead 40% (Dollars) | Machinery Permanently Attached to Real Estate 33⅓% (Dollars) | Total Assessed Value (Dollars) | Total Assessed Value as Equalized by the Board of Review (Dollars) | Final Equalized Value (Dollars) |
|---|---|---|---|---|---|---|---|---|---|---|---|---|---|---|---|---|---|---|---|---|---|---|---|---|---|
| U. S. of America | | | 1 | NE¼ of NE¼ | 15 | 141 | 31 | | | 5 | | | | | | | | | | | | | | | |
| U. S. of America | | | 2 | NW¼ of NE¼ | | | | | | | | | | | | | | | | | | | | | |
| U. S. of America | | | 3 | SW¼ of NE¼ | | | | | | | | | | | | | | | | | | | | | |
| Ark L. & Edna M. Mortinsen | | | 4 | SE¼ of NE¼ less 2 acres | | | | 38 | | | 1 | 1 | | 153 | | | 153 | | 51 | | | | 51 | | |
| State of Minnesota | | | 5 | 2 acres of SE¼ of NE¼ | | | | | | | | | | | | | | | | | | | | | |
| U. S. of America | | | 6 | NE¼ of NW¼ | | | | | | | | | | | | | | | | | | | | | |
| U. S. of America | | | 7 | NW¼ of NW¼ | | | | | | | | | | | | | | | | | | | | | |
| U. S. of America | | | 8 | SW¼ of NW¼ | | | | | | | | | | | | | | | | | | | | | |
| U. S. of America | | | 9 | SE¼ of NW¼ | | | | | | | | | | | | | | | | | | | | | |
| | | | 10 | | | | | | | | | | | | | | | | | | | | | | |
| U. S. of America | | | 11 | NE¼ of SW¼ | | | | | | | | | | | | | | | | | | | | | |
| U. S. of America | | | 12 | NW¼ of SW¼ | | | | | | | | | | | | | | | | | | | | | |
| U. S. of America | | | 13 | SW¼ of SW¼ | | | | | | | | | | | | | | | | | | | | | |
| U. S. of America | | | 14 | SE¼ of SW¼ | | | | | | | | | | | | | | | | | | | | | |
| | | | 15 | | | | | | | | | | | | | | | | | | | | | | |
| U. S. of America | | | 16 | NE¼ of SE¼ | | | | | | | | | | | | | | | | | | | | | |
| U. S. of America | | | 17 | NW¼ of SE¼ | | | | | | | | | | | | | | | | | | | | | |
| U. S. of America | | | 18 | SW¼ of SE¼ | | | | | | | | | | | | | | | | | | | | | |
| U. S. of America | | | 19 | SE¼ of SE¼ | | | | | | | | | | | | | | | | | | | | | |
| | | | 20 | | | | | | | | | | | | | | | | | | | | | | |
| | | | | | | | | 38 | | | | | | 153 | | | 153 | | 51 | | | | 51 | | |

| | Sold for Taxes | Validations by School Districts as Equalized by Department of Taxation: District No. ..... Rate ..... Mills (Dollars) | District No. 5 Rate 41 Mills (Dollars) | District No. ..... Rate ..... Mills (Dollars) | District No. ..... Rate ..... Mills (Dollars) | District No. ..... Rate ..... Mills (Dollars) | District No. ..... Rate ..... Mills (Dollars) | Tax including State Homestead ..... Mills ($ cts.) | State Tax on Non-Homestead 5.5 Mills ($ cts.) | Special Taxes ($ cts.) | Total Taxes ($ cts.) | Paid | When Paid: Month | Day | Year | Number of Receipt | March Settlement 1955 ($ cts.) | June Settlement 1955 ($ cts.) | Penalty ($ cts.) | November Settlement 1955 ($ cts.) | Penalty ($ cts.) | Collections to First Monday in January 1956 ($ cts.) | Penalty ($ cts.) | Delinquent on First Monday in January 1956 ($ cts.) | Total Delinquent Tax and Penalty ($ cts.) | Remarks |
|---|---|---|---|---|---|---|---|---|---|---|---|---|---|---|---|---|---|---|---|---|---|---|---|---|---|---|
| 1 | | | | | | | | | | | | | | | | | | | | | | | | | | |
| 2 | | | | | | | | | | | | | | | | | | | | | | | | | | |
| 3 | | | | | | | | | | | | | | | | | | | | | | | | | | |
| 4 | | 51 | | | | | | 9.14 | 26 | | 9.40 | PAID IN FULL | MAY | 31 | 1955 | 13014 | | 9.40 | | | | | | | | |
| 5 | | | | | | | | | | | | | | | | | | | | | | | | | | |
| 6 | | | | | | | | | | | | | | | | | | | | | | | | | | |
| 7 | | | | | | | | | | | | | | | | | | | | | | | | | | |
| 8 | | | | | | | | | | | | | | | | | | | | | | | | | | |
| 9 | | | | | | | | | | | | | | | | | | | | | | | | | | |
| 10 | | | | | | | | | | | | | | | | | | | | | | | | | | |
| 11 | | | | | | | | | | | | | | | | | | | | | | | | | | |
| 12 | | | | | | | | | | | | | | | | | | | | | | | | | | |
| 13 | | | | | | | | | | | | | | | | | | | | | | | | | | |
| 14 | | | | | | | | | | | | | | | | | | | | | | | | | | |
| 15 | | | | | | | | | | | | | | | | | | | | | | | | | | |
| 16 | | | | | | | | | | | | | | | | | | | | | | | | | | |
| 17 | | | | | | | | | | | | | | | | | | | | | | | | | | |
| 18 | | | | | | | | | | | | | | | | | | | | | | | | | | |
| 19 | | | | | | | | | | | | | | | | | | | | | | | | | | |
| 20 | | | | | | | | | | | | | | | | | | | | | | | | | | |
| | | 51 | | | | | | 9.14 | 26 | | 9.40 | | | | | | | 9.40 | | | | | | | | |



Gilboy
Sunrise School
Shingobee Island
Chippewa Point
Pabahosa Springs

# Assessment Roll and Tax List of Real Property in the Town of Shingobee

Cass County, Minnesota, for Taxes for the Year 1954.



Form SCD (54) 30,000-Data County, Minnesota

*Indicate Type of Property: R-Residential, C-Commercial, I-Industrial, U-Utility, F-Farm

| | In Whose Name Assessed | To Whom Transferred | Description of Property: Subdivision | Sec. or Lot | Town or Block | Rng | Number of Acres of Land: Acres | Unplatted | No. School District | Indicate Homestead Yes or No | Indicate Agricultural Yes or No | *Indicate Type of Property | True and Full Valuations: Land Exclusive of Structures and Improvements (Dollars) | Buildings and Other Structures (Dollars) | Machinery Permanently Attached to Real Estate (Dollars) | Total True and Full Value (Dollars) | Assessed Valuations: Rural: Homestead Up to $4,000 20% (Dollars) | Rural: Over $4,000 and Non-Homestead 33⅓% (Dollars) | All Other: Homestead Up to $1,000 25% (Dollars) | All Other: Over $4,000 and Non-Homestead 40% (Dollars) | All Other: Machinery Permanently Attached to Real Estate 33⅓% (Dollars) | Total Assessed Value | Total Assessed Value as Equalized by the Board of Review (Dollars) | Final Equalized Value (Dollars) |
|---|---|---|---|---|---|---|---|---|---|---|---|---|---|---|---|---|---|---|---|---|---|---|---|---|
| 1 | State of Minnesota | | NE¼ of NE¼ | 16 | 141 | 31 | | | 5 | | | | | | | | | | | | | | | |
| 2 | State of Minnesota | | NW¼ of NE¼ | | | | | | | | | | | | | | | | | | | | | |
| 3 | State of Minnesota | | SW¼ of NE¼ | | | | | | | | | | | | | | | | | | | | | |
| 4 | State of Minnesota | | SE¼ of NE¼ | | | | | | | | | | | | | | | | | | | | | |
| 5 | | | | | | | | | | | | | | | | | | | | | | | | |
| 6 | State of Minnesota | | NE¼ of NW¼ | | | | | | | | | | | | | | | | | | | | | |
| 7 | State of Minnesota | | NW¼ of NW¼ | | | | | | | | | | | | | | | | | | | | | |
| 8 | State of Minnesota | | SW¼ of NW¼ | | | | | | | | | | | | | | | | | | | | | |
| 9 | State of Minnesota | | SE¼ of NW¼ | | | | | | | | | | | | | | | | | | | | | |
| 10 | | | | | | | | | | | | | | | | | | | | | | | | |
| 11 | State of Minnesota | | NE¼ of SW¼ | | | | | | | | | | | | | | | | | | | | | |
| 12 | State of Minnesota | | NW¼ of SW¼ | | | | | | | | | | | | | | | | | | | | | |
| 13 | State of Minnesota | | SW¼ of SW¼ | | | | | | | | | | | | | | | | | | | | | |
| 14 | State of Minnesota | | SE¼ of SW¼ | | | | | | | | | | | | | | | | | | | | | |
| 15 | | | | | | | | | | | | | | | | | | | | | | | | |
| 16 | State of Minnesota | | NE¼ of SE¼ | | | | | | | | | | | | | | | | | | | | | |
| 17 | ~~John R. Sullivan~~ | State of Minn. | NW¼ of SE¼ | | | | 40 | | | Tax Type 1 | | | 344 | | | 344 | | 133 | | | | 133 | | |
| 18 | State of Minnesota | | SW¼ of SE¼ | | | | | | | | | | | | | | | | | | | | | |
| 19 | State of Minnesota | | SE¼ of SE¼ | | | | | | | | | | | | | | | | | | | | | |
| 20 | | | | | | | | | | | | | | | | | | | | | | | | |
| | | | | | | | 40 | | | | | | 344 | | | 344 | | 133 | | | | 133 | | |

| | Sold for Taxes | Validations by School Districts as Equalized by Department of Taxation: District No. 5 Rate 1 Mills (Dollars) | District No.... Rate.... Mills (Dollars) | District No.... Rate.... Mills (Dollars) | District No.... Rate.... Mills (Dollars) | District No.... Rate.... Mills (Dollars) | Tax including State Homestead ....Mills ($ cts.) | State Tax on Non-Homestead 5.25 Mills ($ cts.) | Special Taxes ($ cts.) | Total Taxes ($ cts.) | | Paid | When Paid: Month | Day | Year | Number of Receipt | March Settlement 1955 ($ cts.) | June Settlement 1955 ($ cts.) | Penalty ($ cts.) | November Settlement 1955 ($ cts.) | Penalty ($ cts.) | Collections to First Monday in January 1956 ($ cts.) | Penalty ($ cts.) | Delinquent on First Monday in January 1956 ($ cts.) | Total Delinquent Tax and Penalty ($ cts.) | Remarks |
|---|---|---|---|---|---|---|---|---|---|---|---|---|---|---|---|---|---|---|---|---|---|---|---|---|---|---|
| 1 | | | | | | | | | | | 1 | | | | | | | | | | | | | | | |
| 2 | | | | | | | | | | | 2 | | | | | | | | | | | | | | | |
| 3 | | | | | | | | | | | 3 | | | | | | | | | | | | | | | |
| 4 | | | | | | | | | | | 4 | | | | | | | | | | | | | | | |
| 5 | | | | | | | | | | | 5 | | | | | | | | | | | | | | | |
| 6 | | | | | | | | | | | 6 | | | | | | | | | | | | | | | |
| 7 | | | | | | | | | | | 7 | | | | | | | | | | | | | | | |
| 8 | | | | | | | | | | | 8 | | | | | | | | | | | | | | | |
| 9 | | | | | | | | | | | 9 | | | | | | | | | | | | | | | |
| 10 | | | | | | | | | | | 10 | | | | | | | | | | | | | | | |
| 11 | | | | | | | | | | | 11 | | | | | | | | | | | | | | | |
| 12 | | | | | | | | | | | 12 | | | | | | | | | | | | | | | |
| 13 | | | | | | | | | | | 13 | | | | | | | | | | | | | | | |
| 14 | | | | | | | | | | | 14 | | | | | | | | | | | | | | | |
| 15 | | | | | | | | | | | 15 | | | | | | | | | | | | | | | |
| 16 | | | | | | | | | | | 16 | | | | | | | | | | | | | | | |
| 17 | | 133 | | | | | 2386 | 70 | | 2456 | 17 | Cancelled by Chap. 374 Laws 1947 | 11 | 8 | 54 | | | | | | | | | | | 2456 Cancelled |
| 18 | | | | | | | | | | | 18 | | | | | | | | | | | | | | | |
| 19 | | | | | | | | | | | 19 | | | | | | | | | | | | | | | |
| 20 | | | | | | | | | | | 20 | | | | | | | | | | | | | | | |
| | | 133 | | | | | 2386 | 70 | | 2456 | | | | | | | | | | | | | | | | 2456 Paid |

Railway | Sunrise School | Shingobee Island | Chippewa Point | Tobacona Springs

# Assessment Roll and Tax List of Real Property in the Town of Shingobee, Cass County, Minnesota, for Taxes for the Year 1954.



Form 3CD (54) with here known, omitted

*Indicate Type of Property: R - Residential, C - Commercial, I - Industrial, U - Utility, F - Farm

| | IN WHOSE NAME ASSESSED | TO WHOM TRANSFERRED | DESCRIPTION OF PROPERTY: SUBDIVISION | Sec. or Lot | Town or Block | Reg | Number of Acres of Land: Acres | 100ths | No. School District | Indicate Homestead Tax or No | Indicate Agricultural Tax or No | *Indicate Type of Property | TRUE AND FULL VALUATIONS: LAND Exclusive of Structures and Improvements | BUILDINGS and Other Structures | MACHINERY Permanently Attached to Real Estate | TOTAL True and Full Value | ASSESSED VALUATIONS: RURAL: Homestead Up to $4,000 20% | RURAL: Over $4,000 Non-Homestead 33⅓% | ALL OTHER: Homestead Up to $4,000 25% | ALL OTHER: Over $4,000 Non-Homestead 40% | MACHINERY Permanently Attached to Real Estate 33⅓% | TOTAL ASSESSED VALUE | Total Assessed Value as Equalized by the Board of Review | FINAL EQUALIZED VALUE |
|---|---|---|---|---|---|---|---|---|---|---|---|---|---|---|---|---|---|---|---|---|---|---|---|---|
| | | | | | | | | | | | | | Dollars | Dollars | Dollars | Dollars | Dollars | Dollars | Dollars | Dollars | Dollars | Dollars | Dollars | Dollars |
| 1 | U. S. of America | | NE¼ of NE¼ Lot 1 | 17 | 141 | 31 | | | 5 | | | | | | | | | | | | | | | |
| 2 | U. S. of America | | NW¼ of NE¼ Lot 2 | | | | | | | | | | | | | | | | | | | | | |
| 3 | U. S. of America | | SW¼ of NE¼ | | | | | | | | | | | | | | | | | | | | | |
| 4 | U. S. of America | | SE¼ of NE¼ | | | | | | | | | | | | | | | | | | | | | |
| 5 | | | | | | | | | | | | | | | | | | | | | | | | |
| 6 | U. S. of America | | NE¼ of NW¼ | | | | | | | | | | | | | | | | | | | | | |
| 7 | U. S. of America | | NW¼ of NW¼ | | | | | | | | | | | | | | | | | | | | | |
| 8 | U. S. of America | | SW¼ of NW¼ | | | | | | | | | | | | | | | | | | | | | |
| 9 | U. S. of America | | SE¼ of NW¼ | | | | | | | | | | | | | | | | | | | | | |
| 10 | | | | | | | | | | | | | | | | | | | | | | | | |
| 11 | U. S. of America | | NE¼ of SW¼ | | | | | | | | | | | | | | | | | | | | | |
| 12 | U. S. of America | | NW¼ of SW¼ | | | | | | | | | | | | | | | | | | | | | |
| 13 | U. S. of America | | SW¼ of SW¼ | | | | | | | | | | | | | | | | | | | | | |
| 14 | U. S. of America | | SE¼ of SW¼ | | | | | | | | | | | | | | | | | | | | | |
| 15 | | | | | | | | | | | | | | | | | | | | | | | | |
| 16 | U. S. of America | | NE¼ of SE¼ | | | | | | | | | | | | | | | | | | | | | |
| 17 | U. S. of America | | NW¼ of SE¼ | | | | | | | | | | | | | | | | | | | | | |
| 18 | State of Minnesota | | SW¼ of SE¼ | | | | | | | | | | | | | | | | | | | | | |
| 19 | U. S. of America | | SE¼ of SE¼ | | | | | | | | | | | | | | | | | | | | | |
| 20 | | | | | | | | | | | | | | | | | | | | | | | | |

| | SOLD FOR TAXES | VALUATIONS BY SCHOOL DISTRICTS AS EQUALIZED BY DEPARTMENT OF TAXATION: District No.... Rate.... Mills | District No.... Rate.... Mills | District No.... Rate.... Mills | District No.... Rate.... Mills | District No.... Rate.... Mills | District No.... Rate.... Mills | Tax including State Homestead ....Mills | State Tax on Non-Homestead ....Mills | SPECIAL TAXES | TOTAL TAXES | | PAID | WHEN PAID: Month | Day | Year | Number of Receipt | March Settlement 1955 | June Settlement 1955 | Penalty | November Settlement 1955 | Penalty | Collections to First Monday in January 1956 | Penalty | Delinquent on First Monday in January 1956 | Total Delinquent Tax and Penalty | REMARKS |
|---|---|---|---|---|---|---|---|---|---|---|---|---|---|---|---|---|---|---|---|---|---|---|---|---|---|---|---|
| | | Dollars | Dollars | Dollars | Dollars | Dollars | Dollars | $ cts. | $ cts. | $ cts. | $ cts. | | | | | | | $ cts. | $ cts. | $ cts. | $ cts. | $ cts. | $ cts. | $ cts. | $ cts. | $ cts. | |
| 1 | | | | | | | | | | | | 1 | | | | | | | | | | | | | | | |
| 2 | | | | | | | | | | | | 2 | | | | | | | | | | | | | | | |
| 3 | | | | | | | | | | | | 3 | | | | | | | | | | | | | | | |
| 4 | | | | | | | | | | | | 4 | | | | | | | | | | | | | | | |
| 5 | | | | | | | | | | | | 5 | | | | | | | | | | | | | | | |
| 6 | | | | | | | | | | | | 6 | | | | | | | | | | | | | | | |
| 7 | | | | | | | | | | | | 7 | | | | | | | | | | | | | | | |
| 8 | | | | | | | | | | | | 8 | | | | | | | | | | | | | | | |
| 9 | | | | | | | | | | | | 9 | | | | | | | | | | | | | | | |
| 10 | | | | | | | | | | | | 10 | | | | | | | | | | | | | | | |
| 11 | | | | | | | | | | | | 11 | | | | | | | | | | | | | | | |
| 12 | | | | | | | | | | | | 12 | | | | | | | | | | | | | | | |
| 13 | | | | | | | | | | | | 13 | | | | | | | | | | | | | | | |
| 14 | | | | | | | | | | | | 14 | | | | | | | | | | | | | | | |
| 15 | | | | | | | | | | | | 15 | | | | | | | | | | | | | | | |
| 16 | | | | | | | | | | | | 16 | | | | | | | | | | | | | | | |
| 17 | | | | | | | | | | | | 17 | | | | | | | | | | | | | | | |
| 18 | | | | | | | | | | | | 18 | | | | | | | | | | | | | | | |
| 19 | | | | | | | | | | | | 19 | | | | | | | | | | | | | | | |
| 20 | | | | | | | | | | | | 20 | | | | | | | | | | | | | | | |

# Assessment Roll and Tax List of Real Property in the Town of Shingobee, Cass County, Minnesota, for Taxes for the Year 1954.



Form SCD (54) [illegible]

*Indicate Type of Property: R-Residential, C-Commercial, I-Industrial, U-Utility, F-Farm

| | IN WHOSE NAME ASSESSED | TO WHOM TRANSFERRED | DESCRIPTION OF PROPERTY: SUBDIVISION | Sec. or Lot | Town or Block | Rng | Number of Acres of Land: Acres | 100ths | No. School District | Indicate Homestead Tax or No | Indicate Agricultural Tax or No | *Indicate Type of Property | TRUE AND FULL VALUATIONS: LAND Exclusive of Structures and Improvements | BUILDINGS and Other Structures | MACHINERY Permanently Attached to Real Estate | TOTAL True and Full Value | ASSESSED VALUATIONS: RURAL: Homestead Up to $4,000 20% | RURAL: Over $4,000 Non-Homestead 33⅓% | ALL OTHER: Homestead Up to $4,000 25% | ALL OTHER: Over $4,000 Non-Homestead 40% | MACHINERY Permanently Attached to Real Estate 33⅓% | TOTAL ASSESSED VALUE | Total Assessed Value as Equalized by the Board of Review | FINAL EQUALIZED VALUE |
|---|---|---|---|---|---|---|---|---|---|---|---|---|---|---|---|---|---|---|---|---|---|---|---|---|
| | | | | | | | Acres | 100ths | | | | | Dollars | Dollars | Dollars | Dollars | Dollars | Dollars | Dollars | Dollars | Dollars | Dollars | Dollars | Dollars |
| 1 | U. S. of America | | NE¼ of NE¼ | 18 | 141 | 31 | | | 5 | | | | | | | | | | | | | | | |
| 2 | U. S. of America | | NW¼ of NE¼ | | | | | | | | | | | | | | | | | | | | | |
| 3 | U. S. of America | | SW¼ of NE¼ | | | | | | | | | | | | | | | | | | | | | |
| 4 | U. S. of America | | SE¼ of NE¼ | | | | | | | | | | | | | | | | | | | | | |
| 5 | | | | | | | | | | | | | | | | | | | | | | | | |
| 6 | U. S. of America | | NE¼ of NW¼ | | | | | | | | | | | | | | | | | | | | | |
| 7 | J. R. Speik | | NW¼ of NW¼ Lot 1 less Ry | | | | | | | 710 | Yes | R | 234 | | | 234 | | 78 | | | | 78 | | |
| 8 | Andrew H. & Florence Peterson | | SW¼ of NW¼ Lot 2 | | | | | | | 420 | " | " | 440 | 480 | | 920 | 184 | | | | | 184 | | |
| 9 | U. S. of America | | SE¼ of NW¼ | | | | | | | | | | | | | | | | | | | | | |
| 10 | U. S. of America | | Lots 1 & 2 Hy # 34 | | | | | | | | | | | | | | | | | | | | | |
| 11 | U. S. of America | | NE¼ of SW¼ | | | | | | | | | | | | | | | | | | | | | |
| 12 | State of Minnesota | | NW¼ of SW¼ Lot 2 N of Hy # 34 | | | | | | | | | | | | | | | | | | | | | |
| 13 | U. S. of America | | SW¼ of SW¼ Lot 4 | | | | | | | | | | | | | | | | | | | | | |
| 14 | U. S. of America | | SE¼ of SW¼ | | | | | | | | | | | | | | | | | | | | | |
| 15 | | | | | | | | | | | | | | | | | | | | | | | | |
| 16 | U. S. of America | | NE¼ of SE¼ | | | | | | | | | | | | | | | | | | | | | |
| 17 | U. S. of America | | NW¼ of SE¼ | | | | | | | | | | | | | | | | | | | | | |
| 18 | U. S. of America | | SW¼ of SE¼ | | | | | | | | | | | | | | | | | | | | | |
| 19 | U. S. of America | | SE¼ of SE¼ | | | | | | | | | | | | | | | | | | | | | |
| 20 | | | | | | | | | | | | | | | | | | | | | | | | |
| | | | | | | | | | | | | | 674 | 1160 | | 1834 | 184 | 78 | | | | 262 | | |

VALUATIONS BY SCHOOL DISTRICTS AS EQUALIZED BY DEPARTMENT OF TAXATION

| | SOLD FOR TAXES | District No. Dowsey No. 6 Rate ..... Mills | District No. Rate ..... Mills | District No. Rate ..... Mills | District No. Rate ..... Mills | District No. Rate ..... Mills | District No. Rate ..... Mills | Tax including State Homestead ..... Mills | State Tax on Non-Homestead 5.2 Mills | SPECIAL TAXES | TOTAL TAXES | PAID | WHEN PAID | Number of Receipt | March Settlement 1955 | June Settlement 1955 | Penalty | November Settlement 1955 | Penalty | Collections to First Monday in January 1956 | Penalty | Delinquent on First Monday in January 1956 | Total Delinquent Tax and Penalty | REMARKS |
|---|---|---|---|---|---|---|---|---|---|---|---|---|---|---|---|---|---|---|---|---|---|---|---|---|
| | | Dollars | Dollars | Dollars | Dollars | Dollars | Dollars | $ cts. | $ cts. | $ cts. | $ cts. | | Month Day Year | | $ cts. | $ cts. | $ cts. | $ cts. | $ cts. | $ cts. | $ cts. | $ cts. | $ cts. | |
| 1 | | | | | | | | | | | | | | | | | | | | | | | | |
| 2 | | | | | | | | | | | | | | | | | | | | | | | | |
| 3 | | | | | | | | | | | | | | | | | | | | | | | | |
| 4 | | | | | | | | | | | | | | | | | | | | | | | | |
| 5 | | | | | | | | | | | | | | | | | | | | | | | | |
| 6 | | | | | | | | | | | | | | | | | | | | | | | | |
| 7 | | 78 | | | | | | 1400 | 40 | | 1440 | PAID IN FULL | MAY 7 1955 | 12156 | | 1440 | | | | | | | | |
| 8 | | H 184 | | | | | | 3302 | | | 3302 | 2nd Half Paid<br>1st Half Paid | OCT 28 1955<br>MAY 31 1955 | 15078<br>14422 | | 1651 | | 1651 | | | | | | |
| 9 | | | | | | | | | | | | | | | | | | | | | | | | |
| 10 | | | | | | | | | | | | | | | | | | | | | | | | |
| 11 | | | | | | | | | | | | | | | | | | | | | | | | |
| 12 | | | | | | | | | | | | | | | | | | | | | | | | |
| 13 | | | | | | | | | | | | | | | | | | | | | | | | |
| 14 | | | | | | | | | | | | | | | | | | | | | | | | |
| 15 | | | | | | | | | | | | | | | | | | | | | | | | |
| 16 | | | | | | | | | | | | | | | | | | | | | | | | |
| 17 | | | | | | | | | | | | | | | | | | | | | | | | |
| 18 | | | | | | | | | | | | | | | | | | | | | | | | |
| 19 | | | | | | | | | | | | | | | | | | | | | | | | |
| 20 | | | | | | | | | | | | | | | | | | | | | | | | |
| | | H 184<br>75<br>26 | | | | | | 4702 | 40 | | 4742 | | | | | 3091 | | 1651 | | | | | | |

Cliffsway
Sunrise School
Of Shingobee Island
Chippewa Point
Pahoona Spring

# Assessment Roll and Tax List of Real Property in the Town of Shingobee

Cass County, Minnesota, for Taxes for the Year 1954.

Form SCD (54) [illegible]

*Indicate Type of Property: R-Residential, C-Commercial, I-Industrial, U-Utility, F-Farm

| | In Whose Name Assessed | To Whom Transferred | Description of Property: Subdivision | Sec. or Lot | Town or Block | Reg | Number of Acres of Land: Acres | 100ths | No. School District | Indicate Homestead Tax or No | Indicate Agricultural Tax or No | *Indicate Type of Property | True and Full Valuations: Land Exclusive of Structures and Improvements | Buildings and Other Structures | Machinery Permanently Attached to Real Estate | Total True and Full Value | Assessed Valuations: Rural: Homestead Up to $1,000 20% | Rural: Over $1,000 and Non-Homestead 33⅓% | All Other: Homestead Up to $1,000 25% | All Other: Over $1,000 and Non-Homestead 40% | Machinery Permanently Attached to Real Estate 33⅓% | Total Assessed Value | Total Assessed Value as Equalized by the Board of Review | Final Equalized Value |
|---|---|---|---|---|---|---|---|---|---|---|---|---|---|---|---|---|---|---|---|---|---|---|---|---|
| | | | | | | | Acres | 100ths | | | | | Dollars | Dollars | Dollars | Dollars | Dollars | Dollars | Dollars | Dollars | Dollars | Dollars | Dollars | Dollars |
| 1 | U. S. of America | | NE¼ of NE¼ | | | | 19.141.31 | | 5 | | | | | | | | | | | | | | | |
| 2 | U. S. of America | | NW¼ of NE¼ | | | | | | | | | | | | | | | | | | | | | |
| 3 | U. S. of America | | SW¼ of NE¼ | | | | | | | | | | | | | | | | | | | | | |
| 4 | State of Minnesota | | SE¼ of NE¼ | | | | | | | | | | | | | | | | | | | | | |
| 5 | | | | | | | | | | | | | | | | | | | | | | | | |
| 6 | U. S. of America | | NE¼ of NW¼ | | | | | | | | | | | | | | | | | | | | | |
| 7 | State of Minnesota | | NW¼ of NW¼ Lot 1 | | | | | | | | | | | | | | | | | | | | | |
| 8 | U. S. of America | | SW¼ of NW¼ Lot 2 | | | | | | | | | | | | | | | | | | | | | |
| 9 | U. S. of America | | SE¼ of NW¼ | | | | | | | | | | | | | | | | | | | | | |
| 10 | Frank & Eva M. MacBain | | E 350' of SE¼ SW¼ N of lake | | | | | | | | | | | | | | | | | | | | | |
| 11 | U. S. of America | | NE¼ of SW¼ | | | | | | | | | | | | | | | | | | | | | |
| 12 | Robert W. & Charles A. Chrison | | NW¼ of SW¼ Lot 3 | | | | 52.48 | | | Wd | gd | T | 315 | | | 315 | 63 | | | | | 63 | | |
| 13 | " " " | | SW¼ of SW¼ Lot 4 (2 acres in place) | | | | 52 | | | Wd | no | C | 520 | 702 / 935 | | 2157 | 241 | 234 | | | | 525 | | |
| 14 | Frederick A. & Harold M. Jorgensen | | SE¼ of SW¼ W of lake (2 acres in place) | | | | " | | | | Wd | gd | R | 300 | | | 300 | | 100 | | | 100 | | |
| 15 | ~~Jacob A.~~ & Minnie J. Whitbeck | | S 264' of S½ N½ of lake less E 350' | | | | 16 | | | | Wd | " | R | 425 | 500 | | 925 | 185 | | | | 185 | | |
| 16 | State of Minnesota | | NE¼ of SE¼ | | | | | | | | | | | | | | | | | | | | | |
| 17 | U. S. of America | | NW¼ of SE¼ | | | | | | | | | | | | | | | | | | | | | |
| 18 | State of Minnesota | | SW¼ of SE¼ | | | | | | | | | | | | | | | | | | | | | |
| 19 | State of Minnesota | | SE¼ of SE¼ | | | | | | | | | | | | | | | | | | | | | |
| 20 | | | | | | | | | | | | | | | | | | | | | | | | |
| | | | | | | | 24.88 | | | | | | 1560 | 2137 | | 3697 | 539 | 334 | | | | 873 | | |

| | Sold for Taxes | Valuations by School Districts as Equalized by Department of Taxation: District No. Bemidji No. 31 Rate 11.1 Mills | District No. Kabetogama No. 2 Rate 2 Mills | District No. ..... Rate ..... Mills | District No. ..... Rate ..... Mills | District No. ..... Rate ..... Mills | Tax including State Homestead ..... Mills | State Tax on Non-Homestead 5.25 Mills | Special Taxes | Total Taxes | Paid | When Paid | Number of Receipt | March Settlement 1955 | June Settlement 1955 | Penalty | November Settlement 1955 | Penalty | Collections to First Monday in January 1956 | Penalty | Delinquent on First Monday in January 1956 | Total Delinquent Tax and Penalty | Remarks |
|---|---|---|---|---|---|---|---|---|---|---|---|---|---|---|---|---|---|---|---|---|---|---|---|
| | | Dollars | Dollars | Dollars | Dollars | Dollars | $ cts. | $ cts. | $ cts. | $ cts. | | Month Day Year | | $ cts. | $ cts. | $ cts. | $ cts. | $ cts. | $ cts. | $ cts. | $ cts. | $ cts. | |
| 1 | | | | | | | | | | | | | | | | | | | | | | | |
| 2 | | | | | | | | | | | | | | | | | | | | | | | |
| 3 | | | | | | | | | | | | | | | | | | | | | | | |
| 4 | | | | | | | | | | | | | | | | | | | | | | | |
| 5 | | | | | | | | | | | | | | | | | | | | | | | |
| 6 | | | | | | | | | | | | | | | | | | | | | | | |
| 7 | | | | | | | | | | | | | | | | | | | | | | | |
| 8 | | | | | | | | | | | | | | | | | | | | | | | |
| 9 | | | | | | | | | | | | | | | | | | | | | | | |
| 10 | | | | | | | | | | | | | | | | | | | | | | | |
| 11 | | | | | | | | | | | | | | | | | | | | | | | |
| 12 | | H 63 | | | | | 1130 | | | 11 30 | | 2nd Half Paid OCT 25 1955 / 1st Half Paid APR 8 1955 | 15645 | | 565 | | 565 | | | | | | |
| 13 | | | | H 241 / 234 | | | 10732 | 122 | | 10854 | | 2nd Half Paid OCT 25 1955 / 1st Half Paid APR 8 1955 | 15636 | | 5427 | | 5427 | | | | | | |
| 14 | | 100 | | | | | 1744 | 52 | | 1846 | | PAID IN FULL MAY 3 1955 | 12469 | | 1846 | | | | | | | | |
| 15 | | H 185 | | | | | 3320 | | | 3320 | | 2nd Half Paid JUN 28 1955 / 1st Half Paid MAY 6 1955 | 9335 / 5555 | | 1660 | | 1660 | | | | | | |
| 16 | | | | | | | | | | | | | | | | | | | | | | | |
| 17 | | | | | | | | | | | | | | | | | | | | | | | |
| 18 | | | | | | | | | | | | | | | | | | | | | | | |
| 19 | | | | | | | | | | | | | | | | | | | | | | | |
| 20 | | | | | | | | | | | | | | | | | | | | | | | |
| | | H 248 / 100 / 348 | H 241 / 234 / 525 | 539 / 334 / 873 | | | 10732 / 6244 / 16976 | 194 | | 17150 | | | | | 7498 | | 7652 | | | | | | |



Gilbey | Turtle River | Sunrise Beach | Shingobee Island | Chippewa Point | Pokegama Springs

# Assessment Roll and Tax List of Real Property in the Town of Shingobee, Cass County, Minnesota, for Taxes for the Year 1954.



Form 3CD (54) [illegible]

*Indicate Type of Property: R-Residential, C-Commercial, I-Industrial, U-Utility, F-Farm

| | In Whose Name Assessed | To Whom Transferred | Description of Property: Subdivision | Sec. or Lot | Town or Block | Rng | Number of Acres of Land: Acres | Tenths | No. School District | Individual Homestead Tax or No | Individual Agricultural Tax or No | Indicate Type of Property | True and Full Valuations: Land Exclusive of Structures and Improvements (Dollars) | Buildings and Other Structures (Dollars) | Machinery Permanently Attached to Real Estate (Dollars) | Total True and Full Value (Dollars) | Assessed Valuations: Rural: Homestead Up to $4,000 20% (Dollars) | Rural: Over $4,000 and Non-Homestead 33⅓% (Dollars) | All Other: Homestead Up to $4,000 25% (Dollars) | All Other: Over $4,000 and Non-Homestead 40% (Dollars) | Machinery Permanently Attached to Real Estate 33⅓% (Dollars) | Total Assessed Value (Dollars) | Total Assessed Value as Equalized by the Board of Review (Dollars) | Final Equalized Value (Dollars) |
|---|---|---|---|---|---|---|---|---|---|---|---|---|---|---|---|---|---|---|---|---|---|---|---|---|
| 1 | State of Minnesota | | NE ¼ of NE ¼ | 20 | 141 | 31 | | | 5 | | | | | | | | | | | | | | | |
| 2 | U. S. of America | | NW ¼ of NE ¼ | | | | | | | | | | | | | | | | | | | | | |
| 3 | U. S. of America | | SW ¼ of NE ¼ | | | | | | | | | | | | | | | | | | | | | |
| 4 | State of Minnesota | | SE ¼ of NE ¼ | | | | | | | | | | | | | | | | | | | | | |
| 5 | | | | | | | | | | | | | | | | | | | | | | | | |
| 6 | U. S. of America | | NE ¼ of NW ¼ | | | | | | | | | | | | | | | | | | | | | |
| 7 | U. S. of America | | NW ¼ of NW ¼ | | | | | | | | | | | | | | | | | | | | | |
| 8 | U. S. of America | | SW ¼ of NW ¼ | | | | | | | | | | | | | | | | | | | | | |
| 9 | U. S. of America | | SE ¼ of NW ¼ | | | | | | | | | | | | | | | | | | | | | |
| 10 | | | | | | | | | | | | | | | | | | | | | | | | |
| 11 | U. S. of America | | NE ¼ of SW ¼ | | | | | | | | | | | | | | | | | | | | | |
| 12 | U. S. of America | | NW ¼ of SW ¼ | | | | | | | | | | | | | | | | | | | | | |
| 13 | State of Minnesota | | SW ¼ of SW ¼ | | | | | | | | | | | | | | | | | | | | | |
| 14 | U. S. of America | | SE ¼ of SW ¼ | | | | | | | | | | | | | | | | | | | | | |
| 15 | | | | | | | | | | | | | | | | | | | | | | | | |
| 16 | State of Minnesota | | NE ¼ of SE ¼ | | | | | | | | | | | | | | | | | | | | | |
| 17 | U. S. of America | | NW ¼ of SE ¼ | | | | | | | | | | | | | | | | | | | | | |
| 18 | U. S. of America | | SW ¼ of SE ¼ | | | | | | | | | | | | | | | | | | | | | |
| 19 | Sara E. Scherer | | SE ¼ of SE ¼ | | | | 40 | | | 710 | 44 | 1 | 240 | | | 240 | | 80 | | | | 80 | | |
| 20 | | | | | | | | | | | | | | | | | | | | | | | | |
| | | | | | | | 40 | | | | | | 240 | | | 240 | | 80 | | | | 80 | | |

| | Sold for Taxes | Valuations by School Districts as Equalized by Department of Taxation: District No. Rate ... Mills (Dollars) | District No. 5 Rate 44 Mills (Dollars) | District No. Rate ... Mills (Dollars) | District No. Rate ... Mills (Dollars) | District No. Rate ... Mills (Dollars) | District No. Rate ... Mills (Dollars) | Tax including State Homestead ... Mills ($ cts.) | State Tax on Non-Homestead 5.2 Mills ($ cts.) | Special Taxes ($ cts.) | Total Taxes ($ cts.) | | Paid | When Paid: Month | Day | Year | Number of Receipt | March Settlement 1955 ($ cts.) | June Settlement 1955 ($ cts.) | Penalty ($ cts.) | November Settlement 1955 ($ cts.) | Penalty ($ cts.) | Collections to First Monday in January 1956 ($ cts.) | Penalty ($ cts.) | Delinquent on First Monday in January 1956 ($ cts.) | Total Delinquent Tax and Penalty ($ cts.) | Remarks |
|---|---|---|---|---|---|---|---|---|---|---|---|---|---|---|---|---|---|---|---|---|---|---|---|---|---|---|---|
| 1 | | | | | | | | | | | | 1 | | | | | | | | | | | | | | | |
| 2 | | | | | | | | | | | | 2 | | | | | | | | | | | | | | | |
| 3 | | | | | | | | | | | | 3 | | | | | | | | | | | | | | | |
| 4 | | | | | | | | | | | | 4 | | | | | | | | | | | | | | | |
| 5 | | | | | | | | | | | | 5 | | | | | | | | | | | | | | | |
| 6 | | | | | | | | | | | | 6 | | | | | | | | | | | | | | | |
| 7 | | | | | | | | | | | | 7 | | | | | | | | | | | | | | | |
| 8 | | | | | | | | | | | | 8 | | | | | | | | | | | | | | | |
| 9 | | | | | | | | | | | | 9 | | | | | | | | | | | | | | | |
| 10 | | | | | | | | | | | | 10 | | | | | | | | | | | | | | | |
| 11 | | | | | | | | | | | | 11 | | | | | | | | | | | | | | | |
| 12 | | | | | | | | | | | | 12 | | | | | | | | | | | | | | | |
| 13 | | | | | | | | | | | | 13 | | | | | | | | | | | | | | | |
| 14 | | | | | | | | | | | | 14 | | | | | | | | | | | | | | | |
| 15 | | | | | | | | | | | | 15 | | | | | | | | | | | | | | | |
| 16 | | | | | | | | | | | | 16 | | | | | | | | | | | | | | | |
| 17 | | | | | | | | | | | | 17 | | | | | | | | | | | | | | | |
| 18 | | | | | | | | | | | | 18 | | | | | | | | | | | | | | | |
| 19 | | 80 | | | | | | 1436 | 42 | | 1478 | 19 | PAID IN FULL | MAY 3 | 1955 | 12171 | | 1478 | | | | | | | | | |
| 20 | | | | | | | | | | | | 20 | | | | | | | | | | | | | | | |
| | | 80 | | | | | | 1436 | 42 | | 1478 | | | | | | | 1478 | | | | | | | | | |

Railway | Sunrise Beach | Shingobee Island | Chippewa Point | Wabedona Spring

# Assessment Roll and Tax List of Real Property in the Town of Shingobee

Form SCED (54) 30M-Gen. Counsel, Minneapolis

*Indicate Type of Property: R - Residential, C - Commercial, I - Industrial, U - Utility, F - Farm

Cass County, Minnesota, for Taxes for the Year 1954.



| | In Whose Name Assessed | To Whom Transferred | | Description of Property: Subdivision | Sec. or Lot | Town or Block | Rng | Number of Acres of Land: Acres | 100ths | No. School District | Indicate Homestead Tax or No | Indicate Agricultural Tax or No | *Indicate Type of Property | True and Full Valuations: Land Exclusive of Structures and Improvements | Buildings and Other Structures | Machinery Permanently Attached to Real Estate | Total True and Full Value | Assessed Valuations: Rural: Homestead Up to $1,000 20% | Rural: Over $1,000 and Non-Homestead 33⅓% | All Other: Homestead Up to $1,000 25% | All Other: Over $1,000 and Non-Homestead 40% | Machinery Permanently Attached to Real Estate 33⅓% | Total Assessed Value | Total Amount Value as Equalized by the Board of Review | Final Equalized Value |
|---|---|---|---|---|---|---|---|---|---|---|---|---|---|---|---|---|---|---|---|---|---|---|---|---|---|
| | | | | | | | | Acres | 100ths | | | | | Dollars | Dollars | Dollars | Dollars | Dollars | Dollars | Dollars | Dollars | Dollars | Dollars | Dollars | Dollars |
| 1 | Nels D. Olsen | | NE¼ of NE¼ | | 21 | 141 | 31 | 40 | | 5 | 710 | Yes | T | 240 | | | 240 | | 80 | | | | 80 | | |
| 2 | " " | | NW¼ of NE¼ | | | | | 40 | | | 710 | " | T | 320 | 106 | | 426 | | 142 | | | | 142 | | |
| 3 | " " | | SW¼ of NE¼ | | | | | 40 | | | 710 | " | T | 240 | | | 240 | | 80 | | | | 80 | | |
| 4 | " " | | SE¼ of NE¼ | | | | | 40 | | | 710 | " | T | 240 | | | 240 | | 80 | | | | 80 | | |
| 5 | | | | | | | | | | | | | | | | | | | | | | | | | |
| 6 | " " | | NE¼ of NW¼ | | | | | 40 | | | 710 | " | T | 240 | | | 240 | | 80 | | | | 80 | | |
| 7 | " " | | NW¼ of NW¼ | | | | | 40 | | | " | " | T | 240 | | | 240 | | 80 | | | | 80 | | |
| 8 | " " | | SW¼ of NW¼ | | | | | 40 | | | " | " | T | 240 | | | 240 | | 80 | | | | 80 | | |
| 9 | " " | | SE¼ of NW¼ | | | | | 40 | | | " | " | T | 240 | | | 240 | | 80 | | | | 80 | | |
| 10 | | | | | | | | | | | | | | | | | | | | | | | | | |
| 11 | U. S. of America | | NE¼ of SW¼ | | | | | | | | | | | | | | | | | | | | | | |
| 12 | U. S. of America | | NW¼ of SW¼ | | | | | | | | | | | | | | | | | | | | | | |
| 13 | U. S. of America | | SW¼ of SW¼ | | | | | | | | | | | | | | | | | | | | | | |
| 14 | U. S. of America | | SE¼ of SW¼ | | | | | | | | | | | | | | | | | | | | | | |
| 15 | | | | | | | | | | | | | | | | | | | | | | | | | |
| 16 | Basil A. Hofner | | NE¼ of SE¼ | | | | | 40 | | | yes | " | F | 360 | | | 360 | 72 | | | | | 72 | | |
| 17 | State of Minnesota | | NW¼ of SE¼ | | | | | | | | | | | | | | | | | | | | | | |
| 18 | State of Minnesota | | SW¼ of SE¼ | | | | | | | | | | | | | | | | | | | | | | |
| 19 | Basil A. Hofner | | SE¼ of SE¼ | | | | | | | | yes | " | F | 390 | 175 | | 565 | 113 | | | | | 113 | | |
| 20 | | | | | | | | 40 | | | | | | | | | | | | | | | | | |
| | | | | | | | | 400 | | | | | | 2760 | 281 | | 3041 | 185 | 702 | | | | 887 | | |

Validations by School Districts as Equalized by Department of Taxation

| | Sold for Taxes | District No. Rate ..... Mills | District No. Rate ..... Mills | District No. Rate ..... Mills | District No. Rate ..... Mills | District No. Rate ..... Mills | Tax including State Homestead ..... Mills | State Tax on Non-Homestead 5.7 Mills | Special Taxes | Total Taxes | Paid | When Paid (Month Day Year) | Number of Receipt | March Settlement 1955 | June Settlement 1955 | Penalty | November Settlement 1955 | Penalty | Collections to First Monday in January 1956 | Penalty | Delinquent on First Monday in January 1956 | Penalty | Total Delinquent Tax and Penalty | Remarks |
|---|---|---|---|---|---|---|---|---|---|---|---|---|---|---|---|---|---|---|---|---|---|---|---|---|
| | | Dollars | Dollars | Dollars | Dollars | Dollars | $ cts. | $ cts. | $ cts. | $ cts. | | | | $ cts. | $ cts. | $ cts. | $ cts. | $ cts. | $ cts. | $ cts. | $ cts. | $ cts. | $ cts. | |
| 1 | | 80 | | | | | 1436 | 42 | | 1478 | PAID IN FULL | JAN 13 1955 | | | | | | | | | | | | |
| 2 | | 142 | | | | | 2548 | 74 | | 2622 | PAID IN FULL | JAN 13 1955 | | | | | | | | | | | | |
| 3 | | 80 | | | | | 1436 | 42 | | 1478 | PAID IN FULL | JAN 13 1955 | | | | | | | | | | | | |
| 4 | | 80 | | | | | 1436 | 42 | | 1478 | PAID IN FULL | JAN 13 1955 | | | | | | | | | | | | |
| 5 | | | | | | | | | | | | | | 129 68 | | | | | | | | | | |
| 6 | | 80 | | | | | 1436 | 42 | | 1478 | PAID IN FULL | JAN 13 1955 | T6 | | | | | | | | | | | |
| 7 | | 80 | | | | | 1436 | 42 | | 1478 | PAID IN FULL | JAN 13 1955 | | | | | | | | | | | | |
| 8 | | 80 | | | | | 1436 | 42 | | 1478 | PAID IN FULL | JAN 13 1955 | | | | | | | | | | | | |
| 9 | | 80 | | | | | 1436 | 42 | | 1478 | PAID IN FULL | JAN 13 1955 | | | | | | | | | | | | |
| 10 | | | | | | | | | | | | | | | | | | | | | | | | |
| 11 | | | | | | | | | | | | | | | | | | | | | | | | |
| 12 | | | | | | | | | | | | | | | | | | | | | | | | |
| 13 | | | | | | | | | | | | | | | | | | | | | | | | |
| 14 | | | | | | | | | | | | | | | | | | | | | | | | |
| 15 | | | | | | | | | | | | | | | | | | | | | | | | |
| 16 | | H 72 | | | | | 1292 | | | 1292 | 2nd Half Paid<br>1st Half Paid | OCT 28 1955<br>MAY 23 1955 | 4701 | | 646 | | 646 | | | | | | | |
| 17 | | | | | | | | | | | | | | | | | | | | | | | | |
| 18 | | | | | | | | | | | | | | | | | | | | | | | | |
| 19 | | H 113 | | | | | 2028 | | | 2028 | 2nd Half Paid<br>1st Half Paid | OCT 28 1955<br>MAY 23 1955 | 4701 | | 1014 | | 1014 | | | | | | | |
| 20 | | | | | | | | | | | | | | | | | | | | | | | | |
| | | H 185<br>702<br>887 | | | | | 15920 | 368 | | 16288 | | | | 129 68 | 1660 | | 1660 | | | | | | | |

# Assessment Roll and Tax List of Real Property in the Town of Shingobee, Cass County, Minnesota, for Taxes for the Year 1954.



Form SCED (54) [illegible]

*Indicate Type of Property: R - Residential, C - Commercial, I - Industrial, U - Utility, F - Farm

| | IN WHOSE NAME ASSESSED | TO WHOM TRANSFERRED | DESCRIPTION OF PROPERTY: SUBDIVISION | Sec. or Lot | Town or Block | Reg | Number of Acres of Land: Acres | Number of Acres of Land: 100ths | No. School District | Indicate Homestead Tax or No | Indicate Agricultural Tax or No | *Indicate Type of Property | TRUE AND FULL VALUATIONS: LAND Exclusive of Structures and Improvements (Dollars) | BUILDINGS and Other Structures (Dollars) | MACHINERY Permanently Attached to Real Estate (Dollars) | TOTAL True and Full Value (Dollars) | ASSESSED VALUATIONS: RURAL: Homestead Up to $1,000 20% (Dollars) | RURAL: Over $1,000 and Non-Homestead 33⅓% (Dollars) | ALL OTHER: Homestead Up to $1,000 25% (Dollars) | ALL OTHER: Over $1,000 and Non-Homestead 40% (Dollars) | MACHINERY Permanently Attached to Real Estate 33⅓% (Dollars) | TOTAL ASSESSED VALUE (Dollars) | Total Assessed Value as Equalized by the Board of Review (Dollars) | FINAL EQUALIZED VALUE (Dollars) |
|---|---|---|---|---|---|---|---|---|---|---|---|---|---|---|---|---|---|---|---|---|---|---|---|---|
| 1 | U. S. of America | | NE ¼ of NE ¼ | 22 | 141 | 31 | | | 5 | | | | | | | | | | | | | | | |
| 2 | U. S. of America | | NW ¼ of NE ¼ | | | | | | | | | | | | | | | | | | | | | |
| 3 | U. S. of America | | SW ¼ of NE ¼ | | | | | | | | | | | | | | | | | | | | | |
| 4 | U. S. of America | | SE ¼ of NE ¼ | | | | | | | | | | | | | | | | | | | | | |
| 5 | | | | | | | | | | | | | | | | | | | | | | | | |
| 6 | U. S. of America | | NE ¼ of NW ¼ | | | | | | | | | | | | | | | | | | | | | |
| 7 | U. S. of America | | NW ¼ of NW ¼ | | | | | | | | | | | | | | | | | | | | | |
| 8 | U. S. of America | | SW ¼ of NW ¼ | | | | | | | | | | | | | | | | | | | | | |
| 9 | U. S. of America | | ~~SE ¼ of NW ¼~~ Lot 3 | | | | | | | | | | | | | | | | | | | | | |
| 10 | | | | | | | | | | | | | | | | | | | | | | | | |
| 11 | U. S. of America | | ~~NE ¼ of SW ¼~~ Lot 2 | | | | | | | | | | | | | | | | | | | | | |
| 12 | U. S. of America | | ~~NW ¼ of SW ¼~~ Lot 4 | | | | | | | | | | | | | | | | | | | | | |
| 13 | State of Minnesota | | ~~SW ¼ of SW ¼~~ Lot 5 | | | | | | | | | | | | | | | | | | | | | |
| 14 | Daniel Walsh | | ~~SE ¼ of SW ¼~~ Lot 1 | | | | 24 | 25 | | No | Opt | I | 240 | | | 240 | | 80 | | | | 80 | | |
| 15 | | | | | | | | | | | | | | | | | | | | | | | | |
| 16 | U. S. of America | | NE ¼ of SE ¼ | | | | | | | | | | | | | | | | | | | | | |
| 17 | U. S. of America | | NW ¼ of SE ¼ | | | | | | | | | | | | | | | | | | | | | |
| 18 | U. S. of America | | SW ¼ of SE ¼ | | | | | | | | | | | | | | | | | | | | | |
| 19 | U. S. of America | | SE ¼ of SE ¼ | | | | | | | | | | | | | | | | | | | | | |
| 20 | | | | | | | | | | | | | | | | | | | | | | | | |
| | | | | | | | 24 | 25 | | | | | 240 | | | 240 | | 80 | | | | 80 | | |

VALUATIONS BY SCHOOL DISTRICTS AS EQUALIZED BY DEPARTMENT OF TAXATION

| | SOLD FOR TAXES | District No. ..... Rate ..... Mills (Dollars) | District No. 91 Rate 31 Mills (Dollars) | District No. ..... Rate ..... Mills (Dollars) | District No. ..... Rate ..... Mills (Dollars) | District No. ..... Rate ..... Mills (Dollars) | District No. ..... Rate ..... Mills (Dollars) | Tax including State Homestead ..... Mills ($ cts.) | State Tax on Non-Homestead 5.2 Mills ($ cts.) | SPECIAL TAXES ($ cts.) | TOTAL TAXES ($ cts.) | | PAID | WHEN PAID: Month Day Year | Number of Receipt | March Settlement 1955 ($ cts.) | June Settlement 1955 ($ cts.) | Penalty ($ cts.) | November Settlement 1955 ($ cts.) | Penalty ($ cts.) | Collections to First Monday in January 1956 ($ cts.) | Penalty ($ cts.) | Delinquent on First Monday in January 1956 ($ cts.) | Total Delinquent Tax and Penalty ($ cts.) | REMARKS |
|---|---|---|---|---|---|---|---|---|---|---|---|---|---|---|---|---|---|---|---|---|---|---|---|---|---|
| 1 | | | | | | | | | | | | 1 | | | | | | | | | | | | | |
| 2 | | | | | | | | | | | | 2 | | | | | | | | | | | | | |
| 3 | | | | | | | | | | | | 3 | | | | | | | | | | | | | |
| 4 | | | | | | | | | | | | 4 | | | | | | | | | | | | | |
| 5 | | | | | | | | | | | | 5 | | | | | | | | | | | | | |
| 6 | | | | | | | | | | | | 6 | | | | | | | | | | | | | |
| 7 | | | | | | | | | | | | 7 | | | | | | | | | | | | | |
| 8 | | | | | | | | | | | | 8 | | | | | | | | | | | | | |
| 9 | | | | | | | | | | | | 9 | | | | | | | | | | | | | |
| 10 | | | | | | | | | | | | 10 | | | | | | | | | | | | | |
| 11 | | | | | | | | | | | | 11 | | | | | | | | | | | | | |
| 12 | | | | | | | | | | | | 12 | | | | | | | | | | | | | |
| 13 | | | | | | | | | | | | 13 | | | | | | | | | | | | | |
| 14 | SOLD FOR TAXES | | 80 | | | | | 14 36 | 42 | | 1478 | 14 | PAID IN FULL | APR 13 1955 | 49-0 | | 1478 | | | | | | | | |
| 15 | | | | | | | | | | | | 15 | | | | | | | | | | | | | |
| 16 | | | | | | | | | | | | 16 | | | | | | | | | | | | | |
| 17 | | | | | | | | | | | | 17 | | | | | | | | | | | | | |
| 18 | | | | | | | | | | | | 18 | | | | | | | | | | | | | |
| 19 | | | | | | | | | | | | 19 | | | | | | | | | | | | | |
| 20 | | | | | | | | | | | | 20 | | | | | | | | | | | | | |
| | | | 80 | | | | | 14 36 | 42 | | 1478 | | | | | | 1478 | | | | | | | | |

Outlaw | Pine Mills Beaver Beach | Shingobee Island | Chippewa Point | Lakeshore Springs

Form 5CD (54) 50M-8-54 Burton, Minneapolis

# Assessment Roll and Tax List of Real Property in the Town of Shingobee, Cass County, Minnesota, for Taxes for the Year 1954.

*Indicate Type of Property: R-Residential, C-Commercial, I-Industrial, U-Utility, F-Farm

| | In Whose Name Assessed | To Whom Transferred | Description of Property: Subdivision | Sec. or Lot | Town or Block | Rng | Number of Acres of Land (Acres / 100ths) | Sec. School District | Indicate Improved Land by an Im | Indicate Unimproved Land by an Un | *Indicate Type of Property | True and Full Valuations: Land Exclusive of Structures and Improvements (Dollars) | Buildings and Other Structures (Dollars) | Machinery Permanently Attached to Real Estate (Dollars) | Total True and Full Value (Dollars) | Assessed Valuations: Rural: Homestead Up to $4,000 20% (Dollars) | Rural: Over $4,000 and Non-Homestead 33⅓% (Dollars) | All Other: Homestead Up to $4,000 25% (Dollars) | All Other: Over $4,000 and Non-Homestead 40% (Dollars) | All Other: Machinery Permanently Attached to Real Estate 33⅓% (Dollars) | Total Assessed Value (Dollars) | Total Amount of Values Equalized by the Board of Review (Dollars) | Final Equalized Value (Dollars) |
|---|---|---|---|---|---|---|---|---|---|---|---|---|---|---|---|---|---|---|---|---|---|---|---|
| 1 | U. S. of America | | NE¼ of NE¼ | 23 | 141 | 31 | | 5 | | | | | | | | | | | | | | | |
| 2 | U. S. of America | | NW¼ of NE¼ | | | | | | | | | | | | | | | | | | | | |
| 3 | U. S. of America | | SW¼ of NE¼ | | | | | | | | | | | | | | | | | | | | |
| 4 | U. S. of America | | SE¼ of NE¼ | | | | | | | | | | | | | | | | | | | | |
| 5 | | | | | | | | | | | | | | | | | | | | | | | |
| 6 | U. S. of America | | NE¼ of NW¼ | | | | | | | | | | | | | | | | | | | | |
| 7 | U. S. of America | | NW¼ of NW¼ | | | | | | | | | | | | | | | | | | | | |
| 8 | U. S. of America | | SW¼ of NW¼ | | | | | | | | | | | | | | | | | | | | |
| 9 | U. S. of America | | SE¼ of NW¼ | | | | | | | | | | | | | | | | | | | | |
| 10 | | | | | | | | | | | | | | | | | | | | | | | |
| 11 | Mattie Krueger | | NE¼ of SW¼ | | | | 40 | | yes | yes | F | 420 | | | 420 | 84 | | | | | 84 | | |
| 12 | " " | | NW¼ of SW¼ | | | | 40 | | yes | " | F | 510 | | | 510 | 102 | | | | | 102 | | |
| 13 | " " | | SW¼ of SW¼ | | | | 40 | | " | " | T | 240 | | | 240 | 48 | | | | | 48 | | |
| 14 | " " | | SE¼ of SW¼ | | | | 40 | | " | " | R | 320 | 320 | | 640 | 128 | | | | | 128 | | |
| 15 | | | | | | | | | | | | | | | | | | | | | | | |
| 16 | U. S. of America | | NE¼ of SE¼ | | | | | | | | | | | | | | | | | | | | |
| 17 | U. S. of America | | NW¼ of SE¼ | | | | | | | | | | | | | | | | | | | | |
| 18 | Annie Marie Johnson & Pauline L. Spalter | | SW¼ of SE¼ | | | | 40 | | 70 | " | T | 270 | | | 270 | 90 | | | | | 90 | | |
| 19 | " " " " | | SE¼ of SE¼ Lot 1 | | | | 29.50 | | " | " | R | 475 | 176 | | 651 | 217 | | | | | 217 | | |
| 20 | | | | | | | | | | | | | | | | | | | | | | | |
| | | | | | | | 227.50 | | | | | 2256 | 496 | | 2752 | 662 | 307 | | | | 969 | | |

Cass County, Minnesota, for Taxes for the Year 1954.

| | Sold for Taxes | Valuations by School Districts as Equalized by Department of Taxation: District No. ..... Rate ..... Mills | District No. 11 Rate 11 Mills | District No. ..... Rate ..... Mills | District No. ..... Rate ..... Mills | District No. ..... Rate ..... Mills | District No. ..... Rate ..... Mills | Tax including State Homestead ..... Mills | State Tax on Non-Homestead S.T. Mills | Special Taxes | Total Taxes | Paid | When Paid (Month Day Year) | Number of Receipt | March Settlement 1955 | June Settlement 1955 | Penalty | November Settlement 1955 | Penalty | Collections to First Monday in January 1956 | Penalty | Delinquent on First Monday in January 1956 | Total Delinquent Tax and Penalty | Remarks |
|---|---|---|---|---|---|---|---|---|---|---|---|---|---|---|---|---|---|---|---|---|---|---|---|---|
| | | Dollars | Dollars | Dollars | Dollars | Dollars | Dollars | $ cts. | $ cts. | $ cts. | $ cts. | | | | $ cts. | $ cts. | $ cts. | $ cts. | $ cts. | $ cts. | $ cts. | $ cts. | $ cts. | |
| 1 | | | | | | | | | | | | | | | | | | | | | | | | |
| 2 | | | | | | | | | | | | | | | | | | | | | | | | |
| 3 | | | | | | | | | | | | | | | | | | | | | | | | |
| 4 | | | | | | | | | | | | | | | | | | | | | | | | |
| 5 | | | | | | | | | | | | | | | | | | | | | | | | |
| 6 | | | | | | | | | | | | | | | | | | | | | | | | |
| 7 | | | | | | | | | | | | | | | | | | | | | | | | |
| 8 | | | | | | | | | | | | | | | | | | | | | | | | |
| 9 | | | | | | | | | | | | | | | | | | | | | | | | |
| 10 | | | | | | | | | | | | | | | | | | | | | | | | |
| 11 | | H 84 | | | | | | 1508 | | | 1508 | 2nd Half Paid | OCT 31 1955 | | | | | | | | | | | |
| | | | | | | | | | | | | 1st Half Paid | MAY 31 1955 | | | | | | | | | | | |
| 12 | | H 102 | | | | | | 1830 | | | 1830 | 2nd Half Paid | OCT 31 1955 | 15130 | | 3248 | | 3248 | | | | | | |
| | | | | | | | | | | | | 1st Half Paid | MAY 31 1955 | 16613 | | | | | | | | | | |
| 13 | | H 48 | | | | | | 862 | | | 862 | 2nd Half Paid | OCT 31 1955 | | | | | | | | | | | |
| | | | | | | | | | | | | 1st Half Paid | MAY 31 1955 | | | | | | | | | | | |
| 14 | | H 128 | | | | | | 2296 | | | 2296 | 2nd Half Paid | OCT 31 1955 | | | | | | | | | | | |
| | | | | | | | | | | | | 1st Half Paid | MAY 31 1955 | | | | | | | | | | | |
| 15 | | | | | | | | | | | | | | | | | | | | | | | | |
| 16 | | | | | | | | | | | | | | | | | | | | | | | | |
| 17 | | | | | | | | | | | | | | | | | | | | | | | | |
| 18 | | 90 | | | | | | 1614 | 46 | | 1660 | PAID IN FULL | MAY 31 1955 | 3177 | | 5668 | | | | | | | | |
| 19 | | 217 | | | | | | 3844 | 114 | | 4008 | PAID IN FULL | MAY 31 1955 | | | | | | | | | | | |
| 20 | | | | | | | | | | | | | | | | | | | | | | | | |
| | | H 362 | | | | | | 12304 | 160 | | 12464 | | | | | 8916 | | 3248 | | | | | | |
| | | 307 | | | | | | | | | | | | | | | | | | | | | | |
| | | 669 | | | | | | | | | | | | | | | | | | | | | | |

# Assessment Roll and Tax List of Real Property in the Town of Shingobee, Cass County, Minnesota, for Taxes for the Year 1954.



Form SCD (54) [illegible]

*Indicate Type of Property: R-Residential, C-Commercial, I-Industrial, U-Utility, F-Farm

| | In Whose Name Assessed | To Whom Transferred | Description of Property: Subdivision | Sec. or Lot | Town. or Block | Rng. | Number of Acres of Land: Acres | Tenths | No. School District | Indicate Assessed Tax or No | Indicate Agricultural Tax or No | *Indicate Type of Property | True and Full Valuations: Land Exclusive of Structures and Improvements (Dollars) | Buildings and Other Structures (Dollars) | Machinery Permanently Attached to Real Estate (Dollars) | Total True and Full Value (Dollars) | Assessed Valuations: Rural: Homestead Up to $1,000 20% (Dollars) | Rural: Over $1,000 and Non-Homestead 33⅓% (Dollars) | All Other: Homestead Up to $1,000 25% (Dollars) | All Other: Over $1,000 and Non-Homestead 40% (Dollars) | All Other: Machinery Permanently Attached to Real Estate 33⅓% (Dollars) | Total Assessed Value (Dollars) | Total Assessed Value as Equalized by the Board of Review (Dollars) | Final Equalized Value (Dollars) | Remarks |
|---|---|---|---|---|---|---|---|---|---|---|---|---|---|---|---|---|---|---|---|---|---|---|---|---|---|
| 1 | U. S. of America | | NE¼ of NE¼ | 24 | 141 | 31 | | | 5 | | | | | | | | | | | | | | | | |
| 2 | U. S. of America | | NW¼ of NE¼ | | | | | | | | | | | | | | | | | | | | | | |
| 3 | U. S. of America | | SW¼ of NE¼ | | | | | | | | | | | | | | | | | | | | | | |
| 4 | U. S. of America | | SE¼ of NE¼ | | | | | | | | | | | | | | | | | | | | | | |
| 5 | Hugh D. & Ruth Norton | | N½ of E½ of W¼ of Rly | | | | 17 | 50 | | yes | 44 | T | 115 | | | 115 | 23 | | | | | 23 | | | |
| 6 | U. S. of America | | N½ of E½ of W¼ lying W. of Rly | | | | | | | | | | | | | | | | | | | | | | |
| | | | NE¼ of NW¼ | | | | | | | | | | | | | | | | | | | | | | |
| 7 | Hugh D. & Ruth Norton | | NW¼ of NW¼ | | | | 40 | | | yes | " | T | 285 | | | 285 | 57 | | | | | 57 | | | |
| 8 | " " " | | SW¼ of NW¼ | | | | 40 | | | " | " | T | 140 | | | 140 | 28 | | | | | 28 | | | |
| 9 | Hugh D. Norton | | S½ of NW¼ Lot 2 of Rly | | | | 32 | 64 | | " | " | F | 115 | | | 115 | 23 | | | | | 23 | | | |
| 10 | Joseph Carlos Ryan | | Lot 2 S. of Rly | | | | 6 | 06 | | No | " | T | 30 | | | 30 | | 10 | | | | 10 | | | |
| 11 | | | NE¼ of SW¼ | | | | | | | | | | | | | | | | | | | | | | |
| 12 | Hugh D. Norton | | NW¼ of SW¼ Lot 1 | | | | 37 | | | yes | " | T | 40 | | | 40 | 8 | | | | | 8 | | | |
| 13 | | | SW¼ of SW¼ | | | | | | | | | | | | | | | | | | | | | | |
| 14 | | | SE¼ of SW¼ | | | | | | | | | | | | | | | | | | | | | | |
| 15 | | | | | | | | | | | | | | | | | | | | | | | | | |
| 16 | U. S. of America | | NE¼ of SE¼ | | | | | | | | | | | | | | | | | | | | | | |
| 17 | U. S. of America | | NW¼ of SE¼ Lot 3 | | | | | | | | | | | | | | | | | | | | | | |
| 18 | U. S. of America | | SW¼ of SE¼ Lot 4 less Rly | | | | | | | | | | | | | | | | | | | | | | |
| 19 | U. S. of America | | SE¼ of SE¼ | | | | | | | | | | | | | | | | | | | | | | |
| 20 | | | | | | | | | | | | | | | | | | | | | | | | | |
| | | | | | | | 168 | 25 | | | | | 725 | | | 725 | 137 | 10 | | | | 147 | | | |

Cass County, Minnesota, for Taxes for the Year 1954.

| | Sold for Taxes | Valuations by School Districts as Equalized by Department of Taxation: District No. ..... Rate ..... Mills | District No. 5 Rate 44 Mills | District No. ..... Rate ..... Mills | District No. ..... Rate ..... Mills | District No. ..... Rate ..... Mills | District No. ..... Rate ..... Mills | Tax Including State Homestead ..... Mills | State Tax on Non-Homestead 5.2 Mills | Special Taxes | Total Taxes | Paid | When Paid | Number of Receipt | March Settlement 1955 | June Settlement 1955 | Penalty | November Settlement 1955 | Penalty | Collections to First Monday in January 1956 | Penalty | Delinquent on First Monday in January 1956 | Total Delinquent Tax and Penalty | Remarks |
|---|---|---|---|---|---|---|---|---|---|---|---|---|---|---|---|---|---|---|---|---|---|---|---|---|
| | | Dollars | Dollars | Dollars | Dollars | Dollars | Dollars | $ cts. | $ cts. | $ cts. | $ cts. | | Month Day Year | | $ cts. | $ cts. | $ cts. | $ cts. | $ cts. | $ cts. | $ cts. | $ cts. | $ cts. | |
| 1 | | | | | | | | | | | | | | | | | | | | | | | | |
| 2 | | | | | | | | | | | | | | | | | | | | | | | | |
| 3 | | | | | | | | | | | | | | | | | | | | | | | | |
| 4 | | | | | | | | | | | | | | | | | | | | | | | | |
| 5 | | H | 23 | | | | | 412 | | | 412 | 2nd Half Paid<br>1st Half Paid | OCT 26 1955<br>MAY 27 1955 | 14771<br>5488 | | 206 | | 206 | | | | | |
| 6 | | | | | | | | | | | | | | | | | | | | | | | | |
| 7 | | H | 57 | | | | | 1022 | | | 1022 | 2nd Half Paid<br>1st Half Paid | OCT 26 1955<br>MAY 27 1955 | 14771<br>5488 | | 511 | | 511 | | | | | |
| 8 | | H | 28 | | | | | 502 | | | 502 | 2nd Half Paid<br>1st Half Paid | OCT 26 1955<br>MAY 27 1955 | 14771<br>5488 | | 251 | | 251 | | | | | |
| 9 | | H | 23 | | | | | 412 | | | 412 | 2nd Half Paid<br>1st Half Paid | OCT 26 1955<br>MAY 27 1955 | | | 206 | | 206 | | | | | |
| 10 | | | 10 | | | | | 180 | 06 | | 186 | PAID IN FULL | FEB 11 1955 | 1075 | 186 | | | | | | | | | |
| 11 | | | | | | | | | | | | | | | | | | | | | | | | |
| 12 | | H | 8 | | | | | 144 | | | 144 | 2nd Half Paid<br>1st Half Paid | OCT 26 1955<br>MAY 27 1955 | 14771<br>5488 | | 72 | | 73 | | | | | 16 Dec. cancelled |
| 13 | | | | | | | | | | | | | | | | | | | | | | | | |
| 14 | | | | | | | | | | | | | | | | | | | | | | | | |
| 15 | | | | | | | | | | | | | | | | | | | | | | | | |
| 16 | | | | | | | | | | | | | | | | | | | | | | | | |
| 17 | | | | | | | | | | | | | | | | | | | | | | | | |
| 18 | | | | | | | | | | | | | | | | | | | | | | | | |
| 19 | | | | | | | | | | | | | | | | | | | | | | | | |
| 20 | | | | | | | | | | | | | | | | | | | | | | | | |
| | | H | 139<br>10<br>149 | | | | | 2672 | 06 | | 2678 | | | | 186 | 1246 | | 1247 | | | | | | |

Collins Sunrise Beach Shingobee Island Chippewa Point Pokegama Spring

# Assessment Roll and Tax List of Real Property in the Town of Hampden, Cass County, Minnesota, for Taxes for the Year 1954.



Form SCD (54) MIDE-RITE COMPANY, MINNEAPOLIS

*Indicate Type of Property: R - Residential, C - Commercial, I - Industrial, U - Utility, F - Farm

| In Whose Name Assessed | To Whom Transferred | | Description of Property: Subdivision | Sec. or Lot | Town or Block | Rng | Number of Acres of Land (Acres) | (Units) | No. School District | Indicates Homestead Tax or No | Indicates Agricultural Tax or No | *Indicates Type of Property | True and Full Valuations: Land Exclusive of Structures and Improvements (Dollars) | Buildings and Other Structures (Dollars) | Machinery Permanently Attached to Real Estate (Dollars) | Total True and Full Value (Dollars) | Assessed Valuations: Rural: Homestead Up to $4,000 20% (Dollars) | Rural: Over $4,000 and Non-Homestead 33⅓% (Dollars) | All Other: Homestead Up to $4,000 25% (Dollars) | All Other: Over $4,000 and Non-Homestead 40% (Dollars) | Machinery Permanently Attached to Real Estate 33⅓% (Dollars) | Total Assessed Value (Dollars) | Total Assessed Value Equalized by the Board of Review (Dollars) | Final Equalized Value (Dollars) |
|---|---|---|---|---|---|---|---|---|---|---|---|---|---|---|---|---|---|---|---|---|---|---|---|---|
| U. S. of America | | 1 | NE¼ of NE¼ less Ry (141.21) | | | | | | 5 | | | | | | | | | | | | | | | |
| U. S. of America | | 2 | NW¼ of NE¼ " " " | | | | | | | | | | | | | | | | | | | | | |
| U. S. of America | | 3 | SW¼ of NE¼ " " " | | | | | | | | | | | | | | | | | | | | | |
| U. S. of America | | 4 | SE¼ of NE¼ " " | | | | | | | | | | | | | | | | | | | | | |
| ~~H. H. Jensen & Edith M. Jensen~~ | ~~Lane 15 Rd~~ | 5 | ~~Part of N½ of Lot 4 of Lot 11~~ | | | | 3.67 | | | | | | | | | | | | | | | | | |
| ~~Christopher Miller et ux~~ | | 6 | NE¼ of NW¼ Lot 1 | | | | 16.40 | | | No | yes | T | 321 | | | 321 | | 107 | | | | 107 | | |
| ~~Edith M. & H. H. Jensen~~ | | | S½ of Lot 4 of N½ of Sec 14 | | | | 80 | | | | | | | | | | | | | | | | | |
| | | | NE¼ of NW¼ | | | | | | | | | | | | | | | | | | | | | |
| ~~Spencer & Olivia Kuka~~ | | 8 | 2 Hands of Sec 14 Lot 4 of Lot 4 less north 1 rod & 2 rods of E side of Lot 4 & 2 rods of W side of Lot 4 less 4 rods | | | | 9.45 | | | No | yes | R | 58 | 470 | | 558 | 325 | 186 | | | | 325 | | |
| ~~Yale D. Olson~~ | | 9 | SE¼ of NW¼ Lot 2 | | | | 14.71 | | | " | " | L | 144 | | | 144 | | 48 | | | | 48 | | |
| ~~Spencer & Olivia Kuka~~ | | 10 | 2 Hands of N½ of Sec 14 less part ~~sold to Hagen~~ | | | | 21.61 | | | yes | " | T | 210 | | | 210 | 42 | | | | | 42 | | |
| ~~Myron F. & Florence Hiselman~~ | | 11 | S½ of N½ of Sec 14 less 12 rods | | | | | | | No | | | | 600 | | | | | | | | | | |
| | | | NE¼ of NW¼ | | | | 20.36 | | | yes | no | C | 615 | 365 | | 1250 | | | 170 | 240 | | 410 | | |
| ~~Agnes Lehman~~ | | | Part of Lot 4 of Crescent Beach less 5 acres | | | | | | | | | | | | | | | | | | | | | |
| | | 12 | 2 Hands of NW¼ of SW¼ except less part sold | | | | 6 | | | yes | yes | R | 35 | 400 | | 435 | 87 | | | | | 87 | | |
| ~~Frank & Elizabeth Horsfield~~ | | 13 | Part of Lot 3 SW¼ of SW¼ | | | | 5 | | | No | " | R | 94 | 544 | | 648 | | 216 | | | | 216 | | |
| ~~Wm. & Ida Hanson~~ | Harold H. & Sophia Haase | 14 | N½ of Lot 4 less 1.5 rods on Sunshore | | | | 5.75 | | | " | no | T | 94 | | | 94 | | 33 | | | | 33 | | |
| ~~Edith M. & Sara Anderson~~ | | | E½ of NW¼ of SW¼ 50' x 400' | | | | | | | | | | | | | | | | | | | | | |
| | | 15 | 50 x 369' on S side of Crescent Beach Lot 31 | | | | .33 | | | " | " | T | 100 | | | 100 | | | | 40 | | 40 | | |
| U. S. of America | | 16 | NE¼ of SE¼ less Ry | | | | | | | | | | | | | | | | | | | | | |
| ~~Spencer & Olivia Kuka~~ | | 17 | NW¼ of SE¼ " " | | | | | | | yes | yes | T | 105 | | | 105 | 21 | | | | | 21 | | |
| " | " | 18 | SW¼ of SE¼ less Ry less 4 acres | | | | 35.33 | | | " | " | T | 135 | | | 135 | 27 | | | | | 27 | | |
| " | " | 19 | SE¼ of SE¼ " " " | | | | 35.73 | | | " | " | T | 115 | | | 115 | 23 | | | | | 23 | | |
| ~~Hilding E. & Christ Hjerson~~ | | 20 | Beginning on the N side of Lot 4 of Crescent Beach 50' W of the intersection of Lot 4 of Crescent Beach & the W side of the E 50 rods of Lot 4 of Sec 14 thence W 50' along said line of Lot 4 of Sec 14 to the shoreline of Hubbard Lake thence Southerly along said shoreline 369' more or less to the intersection of the W side of the E 50 rods of Lot 4 of Sec 14 thence N along said line 400' more or less to the point of beginning | | | | .44 | | | Yes | no | C | 100 | 500 | | 600 | | | | 240 | | 240 | | |
| | | | | | | | 269.07 | | | | | | 1700 | 4607 | | 6307 | 520 | 586 | 170 | 520 | | 1896 | | |

| Sold for Taxes | Valuations by School Districts as Equalized by Department of Taxation: District No. 5 Rate 11 Mills | District No. 7 Rate 11 Mills | District No. 9 Rate 11 Mills | District No. 11 Rate 11 Mills | District No. 13 Rate 11 Mills | District No. 15 Rate 11 Mills | Tax including State Homestead Mills | State Tax on Non-Homestead 52.3 Mills | Special Taxes | Total Taxes | Paid | When Paid (Month Day Year) | Number of Receipt | March Settlement 1955 | June Settlement 1955 | Penalty | November Settlement 1955 | Penalty | Collections to First Monday in January 1956 | Penalty | Delinquent on First Monday in January 1956 | Total Delinquent Tax and Penalty | Remarks |
|---|---|---|---|---|---|---|---|---|---|---|---|---|---|---|---|---|---|---|---|---|---|---|---|
| 1 | | | | | | | | | | | 1 | | | | | | | | | | | | |
| 2 | | | | | | | | | | | 2 | | | | | | | | | | | | |
| 3 | | | | | | | | | | | 3 | | | | | | | | | | | | |
| 4 | | | | | | | | | | | 4 | | | | | | | | | | | | |
| 5 | | | | | | | | | | | 5 | | | | | | | | | | | | |
| 6 | 107 | | | | | | 19.20 | .56 | | 19.76 | 6 | PAID IN FULL MAY 31 1955 | 12182 | | 19.76 | | | | | | | | |
| 7 SOLD FOR TAXES | | | 325 | | | | 66.44 | | | 66.44 | 7 | PAID IN FULL MAY 31 1955 | 6236 | | 66.44 | | | | | | | | |
| | | | | | | | | | | | | 2nd Half Paid OCT 7 1955 | 13727 | | | | | | | | | | |
| 8 | 117 ~~186~~ | Abstr. # 6499 | | | | | 29.10 ~~33.36~~ | .98 | | 29.90 ~~34.36~~ | 8 | 1st Half Paid MAY 17 1955 | 5733 | | 17.18 | | 2.92 | | | | | | 14.26 Abated |
| | | | | | | | | | | | | PAID IN FULL JAN 13 1955 | 46 | | | | | | | | | | |
| 9 | 48 | | | | | | 8.62 | .26 | | 8.88 | 9 | 1st Half Paid MAY 24 1955 | 6357 | .888 | | | | | | | | | |
| 10 | 42 | | | | | | 7.54 | | | 7.54 | 10 | 2nd Half Paid OCT 7 1955 | 13727 | | 3.77 | | 3.77 | | | | | | |
| | | 170 | | | | | | | | | | 1st Half Paid MAY 13 1955 | 12183 | | | | | | | | | | |
| 11 | | 240 | | | | | 12.40 | 1.26 | | 8.66 | 11 | 2nd Half Paid AUG 22 1955 | 12183 | | 42.53 | | 42.53 | | | | | | |
| 12 | 87 | | | | | | 15.60 | | | 15.60 | 12 | PAID IN FULL FEB 28 1955 | 2194 | 15.60 | | | | | | | | | |
| 13 | 216 | | | | | | 38.76 | 1.17 | | 38.76 | 13 | PAID IN FULL FEB 5 1955 | 616 | 38.76 | | | | | | | | | 1.17 Cancelled - Error |
| | | | | | | | | | | | | 1st Half Paid MAY 13 1955 | 12183 | | | | | | | | | | |
| 14 | | 33 | | | | | 6.74 | .18 | | 6.92 | 14 | 2nd Half Paid AUG 22 1955 | 12183 | | 3.46 | | 3.46 | | | | | | |
| 15 | | 40 | | | | | 8.18 | .20 | | 8.38 | 15 | PAID IN FULL MAY 31 1955 | 12183 | | 8.38 | | | | | | | | |
| 16 | | | | | | | | | | | 16 | | | | | | | | | | | | |
| | | | | | | | | | | | | 2nd Half Paid OCT 7 1955 | | | | | | | | | | | |
| 17 | 21 | | | | | | 3.76 | | | 3.76 | 17 | 1st Half Paid MAY 17 1955 | | | | | | | | | | | |
| | | | | | | | | | | | | 2nd Half Paid OCT 7 1955 | 13727 | | | | | | | | | | |
| 18 | 27 | | | | | | 4.84 | | | 4.84 | 18 | 1st Half Paid MAY 17 1955 | 5730 | | 2.42 | | 2.42 | | | | | | |
| | | | | | | | | | | | | 2nd Half Paid OCT 7 1955 | | | | | | | | | | | |
| 19 | 23 | | | | | | 4.12 | | | 4.12 | 19 | 1st Half Paid MAY 17 1955 | | | 2.06 | | 2.06 | | | | | | |
| | | | | | | | | | | | | 1st Half Paid MAY 31 1955 | 6525 | | | | | | | | | | |
| 20 | | 240 | | | | | 41.06 | 1.26 | | 50.32 | 20 | 2nd Half Paid SEP 3 1955 | 13423 | | 25.16 | | 25.16 | | | | | | |
| | 300 | 325 | 69 | | | | 214.20 | | | | | | | | | | | | | | | | 14.26 Abated |
| | 237 | | 110 | | | | 135.82 | 5.82 | | 356.86 | | | | | | | | | | | | | 1.17 Cancel |
| | 75 | 1048 | 180 | | | | 350.04 | | | 54.74 | | | | 131.4 | 193.04 | | 89.20 | | | | | | |

Tax Lists | Auditor's Tax Lists | Abstracts | Sheriff's Tax Lists | Delinquent Tax Lists | Schools | Miscellaneous

# Assessment Roll and Tax List of Real Property in the Town of Shingobee, Cass County, Minnesota, for Taxes for the Year 1954.



Form SCD (54) WILDE-SAYRE PRINTERS, MINNEAPOLIS

*Indicate Type of Property: R - Residential, C - Commercial, I - Industrial, U - Utility, F - Farm

| In Whose Name Assessed | To Whom Transferred | Description of Property: Subdivision | Sec. or Lot | Town or Block | Rng | Number of Acres of Land: Acres | 100ths | Indl. Homestead Tax or No | Indl. Agricultural Tax or No | * Indicate Type of Property | No. School District | True and Full Valuations: Land Exclusive of Structures and Improvements | Buildings and Other Structures | Machinery Permanently Attached to Real Estate | Total True and Full Value | Assessed Valuations: Rural: Homestead Up to $10,000 20% | Rural: Other Homestead 33⅓% | All Other: Homestead Up to $1,000 25% | All Other: Over $1,000 and Non-Homestead 40% | All Other: Homestead 33⅓% | Machinery Permanently Attached to Real Estate 33⅓% | Total Assessed Value | Total Amount Value as Equalized by the Board of Review | Final Equalized Value |
|---|---|---|---|---|---|---|---|---|---|---|---|---|---|---|---|---|---|---|---|---|---|---|---|---|
| | | | | | | Acres | 100ths | | | | | Dollars | Dollars | Dollars | Dollars | Dollars | Dollars | Dollars | Dollars | Dollars | Dollars | Dollars | Dollars | Dollars |
| Frank R. & Laura L. Ray | | Part of Lots lying N. of Lot 14 Beach of Leech Lake | 25 | 141 | 31 | | | | | | | | | | | | | | | | | | | |
| H. J. & Dorothy Manty | | 2 rods x 200' of that part of E 40 lying N of Lot 4 Lake Shore | | | | 46 | | 5 | no | no | R | 75 | 350 | | 425 | | | | 170 | | | 170 | | |
| | | 2 NW¼ of NE¼ | | | | | | | | | | | | | | | | | | | | | | |
| Jens Pederson | | 300' x 350' of Lot 4 SW¼ of NE¼ | | | | 161 | | yes | " | " | R | 100 | 200 | | 300 | | | 75 | | | | 75 | | |
| Lorain E. Ray | | 2 rs. out of 3 rods of Lot 4 lying between Hwy 14 + SE¼ of NE¼ See Mile Lake | | | | 120 | | no | " | " | R | 75 | 455 | | 530 | | | | 212 | | | 212 | | |
| C. A. & Emma M. Bartels | | Part of Lot 3 N of Tokio Crescent Beach | | | | | | " | yes | | R | 75 | 260 | | 335 | | | | 134 | | | 134 | | |
| H. A. & Edith Jensen | | 30' of S side of E 1/2 of Lot 3 NE¼ of NW¼ Crescent Beach | | | | 30 | | " | no | | R | 75 | 485 | | 560 | | | | 224 | | | 224 | | |
| | | 6 50' on Hwy of old 14 NW¼ of NW¼ on Lot 4 | | | | | | | | | | | | | | | | | | | | | | |
| ~~Thomas F. & Gertrude~~ M. Webb | | 7 | | | | 120 | | no | " | " | T | 30 | | | 30 | | | | 12 | | | 12 | | |
| | | 8 45 acres of Lot 4 SW¼ of NW¼ | | | | 45 | | no | yes | | C | 500 | 844 | | 1344 | 160 | 183 | | | | | 343 | | |
| C. V. & Lydia A. Adams | | Part of N 1/2 of 4 of Lot 4 of Lot 4 | | | | | | | | | | | 300 | | | | | | | | | | | |
| | | 9 SE¼ of NW¼ | | | | 33 | | no | " | " | R | 101 | 700 | | 801 | | 267 | | | | | 267 | | |
| Edward E. & Georgetta M. Ames | | 10 100' x 200' of Lot 4 of N 1/2 of Lot 4 | | | | 46 | | no | no | | R | 80 | 1000 | | 1080 | | | | 432 | | | 432 | | |
| Fred E. Jupter | | 11 60' x 60' x 60' x 60' of Lot 4 NE¼ of SW¼ | | | | | | " | " | | R | 100 | 175 | | 275 | | | | 110 | | | 110 | | |
| Raymond & Dorothy R. Ross | | △ 3 pieces on S.B. cor. of Lot 4 △ parts on N.W. cor. of Lot 4 of Lot 4 | | | | 50 | | no | yes | | R | 100 | 440 | | 540 | | 180 | | | | | 180 | | |
| Myron L. & Florence Heiselman | | 14 Part of Lot Lot 4 SW¼ of NW¼ | | | | | | yes | yes | | I | 50 | | | 50 | 10 | | | | | | 10 | | |
| Lurney & Beulah Brown | | 15 Part of N 1/2 of Lot 4 of Lot 4 | | | | 53 | | no | yes | | R | 106 | 500 | | 606 | | 202 | | | | | 202 | | |
| Hans C. & Edith M. Jensen | | 16 about 6 acres of Lots lies to Bartel & Hoffman & Ray | | | | 650 | | no | " | | I | 120 | | | 120 | | 40 | | | | | 40 | | |
| | | See Part of Lot 3 lying N of Lot 14 | | | | | | | | | | | | | | | | | | | | | | |
| Leonard & Mary Powell | | 17 Crescent Beach + S.W. R. 12 | | | | 75 | | no | no | | R | 100 | 140 | | 240 | | 80 | | | | | 80 | | |
| Anna Bjorkman | | 18 Snow 1/2 of Lots lying N of Lot 4 SW¼ of NW¼ Crescent Beach | | | | | | yes | yes | | R | 100 | 315 | | 415 | 83 | | | | | | 83 | | |
| | | 19 SE¼ of SE¼ All that part of Lots lying N of Lot 16 | | | | | | | | | | | | | | | | | | | | | | |
| A. J. & Anna Edith Chidgey | | 20 + 17 of Lot 4 Crescent Beach + S.W. R. 12 | | | | 150 | | yes | no | | R | 125 | 610 | | 735 | 147 | | | | | | 147 | | |
| | | | | | | | | | | | | 1975 | 6199 | | 8174 | 400 | 912 | 75 | 2284 | | | 3671 | | |

| Sold for Taxes | Valuations by School Districts as Equalized by Department of Taxation: District No. 5 Rate 41 Mills | | District No. 14 Rate 41 Mills | | District No. 31 Rate 41 Mills | | Tax including State Homestead ...Mills | State Tax on Non-Homestead 5.25 Mills | Special Taxes | Total Taxes | Paid | When Paid: Month | Day | Year | Number of Receipt | March Settlement 1955 | June Settlement 1955 | Penalty | November Settlement 1955 | Penalty | Collections to First Monday in January 1956 | Penalty | Delinquent on First Monday in January 1956 | Total Delinquent Tax and Penalty | Remarks |
|---|---|---|---|---|---|---|---|---|---|---|---|---|---|---|---|---|---|---|---|---|---|---|---|---|---|
| | Dollars | Dollars | Dollars | Dollars | Dollars | Dollars | $ cts. | $ cts. | $ cts. | $ cts. | | | | | | $ cts. | $ cts. | $ cts. | $ cts. | $ cts. | $ cts. | $ cts. | $ cts. | $ cts. | |
| 1 | | | | 170 | | | 3474 | 88 | | 3562 | 1 PAID IN FULL | MAY | 31 | 1955 | 12195 | | 3562 | | | | | | | | |
| 2 | | | | | | | | | | | 2 | | | | | | | | | | | | | | |
| 3 | | | H | 75 | | | 1534 | | | 1534 | 3 PAID IN FULL | MAY | 31 | 1955 | 6564 | | 1534 | | | | | | | | |
| 4 | | | | 212 | | | 4334 | 110 | | 4444 | 4 PAID IN FULL | MAY | 31 | 1955 | 12180 | | 4444 | | | | | | | | |
| 5 | | 134 | | | | | 2404 | 70 | | 2474 | 5 PAID IN FULL | MAY | 31 | 1955 | 12114 | | 2474 | | | | | | | | |
| 6 | | | | 224 | | | 4578 | 116 | | 4694 | 6 PAID IN FULL | MAY | 31 | 1955 | 6236 | | 4694 | | | | | | | | |
| 7 | | | | 12 | | | 246 | 06 | | 252 | 7 PAID IN FULL | MAY | 31 | 1955 | 6236 | | 252 | | | | | | | | |
| 8 | | H 160 183 | | | | | 6154 | 96 | | 6250 | 1st Half Paid | MAY | 31 | 1955 | 6194 | | 1723 | | 3126 | | | | | | |
| | | | | | | | | | | | 2nd Half Paid | AUG | 31 | 1955 | 12993 | | | | 3126 | | | | | | |
| | | | | | | | | | | | 1st Half Paid | JUN | 21 | 1955 | 9834 | | | | 2465 | | 74 | | | | |
| 9 | | 267 | | | | | 4730 | 140 | | 4930 | 2nd Half Paid | OCT | 11 | 1955 | 13880 | | | | 2465 | | | | | | |
| | | | | 367 | Abate. | | 7400 | 188 | | 7588 | Balance Paid | OCT | 11 | 1955 | 14111 | | | | 3160 | | | | | | |
| 10 | | | | ~~367~~ | #6599 | | | 236 | | | 1st Half Paid | AUG | 22 | 1955 | 12728 | | | | 4582 | | | | | | 14.68 Abated |
| | | | | | | | | | | | PAID IN FULL | MAY | 31 | 1955 | 12181 | | 2360 | | | | | | | | |
| 11 | | | | 110 | | | 2241 | 58 | | 2300 | | | | | | | | | | | | | | | |
| 12 | | 180 | | | | | 3230 | 94 | | 3324 | 1st Half Paid | MAY | 31 | 1955 | 12156 | | 1662 | | | | | | | | |
| | | | | | | | | | | | 2nd Half Paid | OCT | 31 | 1955 | 20666 | | | | 1662 | | | | | | |
| 13 | | | | | | | | | | | | | | | | | | | | | | | | | |
| 14 | | H 10 | | | | | 180 | | | 180 | 1st Half Paid | MAY | 13 | 1955 | 5398 | | 90 | | 90 | | | | | | |
| | | | | | | | | | | | 2nd Half Paid | AUG | 22 | 1955 | 12123 | | | | | | | | | | |
| 15 | | 202 | | | | | 3624 | 106 | | 3730 | PAID IN FULL | MAY | 31 | 1955 | 12166 | | 3730 | | | | | | | | |
| 16 | | 40 | | | | | 718 | 20 | | 738 | PAID IN FULL | MAY | 31 | 1955 | 6236 | | 738 | | | | | | | | |
| 17 | | | | 80 | | | 1636 | 42 | | 1678 | PAID IN FULL | MAY | 20 | 1955 | 5188 | | 1678 | | | | | | | | |
| 18 | | H 83 | | | | | 1490 | | | 1490 | PAID IN FULL | MAY | 13 | 1955 | 5174 | | 1490 | | | | | | | | |
| 19 | | | | | | | | | | | | | | | | | | | | | | | | | |
| 20 | | | H | 147 | | | 3024 | | | 3024 | PAID IN FULL | MAY | 13 | 1955 | 5175 | | 3024 | | | | | | | | |
| | | H 253 | H | 2221 475 | | | 29884 | | | | | MAY | 13 | 1955 | | | | | | | | | | | |
| | | 1006 | | 1647 2226 | | | 25590 | 1172 | | 53646 | | | | | | | | | | | | | | | |
| | | 125 | | 1647 2921 | | | | | | | | | | | | | | | | | | | | | |
| | | | | | | | 5247 | | | | | | | | | | 34762 | | 17295 | | | | | | 14.68 Abate |

Railway — Ry. Depot
Sunrise South of Shingobee Island Ry
Chippewa Point Ry
Kabekona Springs

Assessment Roll and Tax ... of Shingobee ... R-Residential ... I-Utility, F-Farm

Form SCD



Lot 3 -26-141-31

This is according to information from H. W. Jensen. Total acreage of Lot 3 Sec 26 is 33.75 acres.

| Line | In Whose Name Assessed | To Whom Transferred | Description | Acres | Homestead | Class | Value | Total True and Full Value | Homestead Up to $4,000 20% | Non-Homestead 33⅓% | Machinery 33⅓% | Total Assessed Value | Board of Review | Final Equalized Value |
|---|---|---|---|---|---|---|---|---|---|---|---|---|---|---|
| 1 | ~~Elizabeth & Hubert H. Lee~~ Ethel B. Vikors, et al | | | | | | | 378 | | 126 | | 126 | | |
| 2 | | | | | | | | | | | | | | |
| 3 | | | | | | | | | | | | | | |
| 4 | Ethel B. Vikors, "et al" | | | | no. | | | 405 | | 135 | | 135 | | |
| 5 | | | | | | | | | | | | | | |
| 6 | Louis Krueger | | | | | | | 312 | | 104 | | 104 | | |
| 7 | " " | | | | | | | 312 | | 104 | | 104 | | |
| 8 | State of Minnesota | | | | | | | | | | | | | |
| 9 | State of Minnesota | | | | | | | | | | | | | |
| 10 | Edmund C. & Mathilda J. Thames | | | 18 | yes. | T | 100 | 105 | 21 | | | 21 | | |
| 11 | U. S. of America | | | | | | | | | | | | | |
| 12 | U. S. of America | | | | | | | | | | | | | |
| 13 | U. S. of America | | | | | | | | | | | | | |
| 14 | U. S. of America | | | | | | | | | | | | | |
| 15 | Oluf & Bertha Hanson | | N. 250' of E... | 150 | yes. | R | 100 | | | | | 180 | | |
| 16 | Alvina Kubo | | E 470' ... | 135 | no. | T | 30 | 30 | | | | 10 | | |
| 17 | U. S. of America | | | | | | | | | | | | | |
| 18 | Al E. Noock, Glenn W. Witham | | Lot 4 ~~SW¼ of SE¼~~ less E. 350' platted "Park Point" | 4596 | no. | L | 180 | 180 | | 60 | | 60 | | |
| 19 | & Clarence J. Ekenpeter | | ~~SE¼ of SE¼~~ | | | | | | | | | | | |
| 20 | Robert J. & Goldie L. Tucker | | E. 100' of N. 250' of E. 420' of Lot 3 lying between old Hy #194 Portage Lake | 6 | no. | 1 | 75 | 75 | | 25 | | 25 | | |
| | | | | 254 08 | | | 1597 | 2697 | 201 | 564 | | 765 | | |

| Line | Sold for Taxes | District No. 5 Rate 179.41 Mills | Tax including State Homestead | State Tax on Non-Homestead 5.22 Mills | Special Taxes | Total Taxes | Paid | When Paid | Number of Receipt | March Settlement 1955 | June Settlement 1955 | Penalty | November Settlement 1955 | Penalty | Collections to First Monday in January 1956 | Penalty | Delinquent on First Monday in January 1956 | Total Delinquent Tax and Penalty | Remarks |
|---|---|---|---|---|---|---|---|---|---|---|---|---|---|---|---|---|---|---|---|
| 1 | | 126 | 22 60 | 66 | | 23 26 | 2nd Half Paid / 1st Half Paid | AUG 31 1955 / MAY 31 1955 | | | | | | | | | | | |
| 2 | | | | | | | | | | | | | | | | | | | |
| 3 | | | | | | | | | 12989 / 8552 | | 24 09 | | 24 09 | | | | | | |
| 4 | | 135 | 24 22 | 70 | | 24 92 | 2nd Half Paid / 1st Half Paid | AUG 31 1955 / MAY 31 1955 | | | | | | | | | | | |
| 5 | | | | | | | | | | | | | | | | | | | |
| 6 | | 104 | 18 66 | 54 | | 19 20 | 2nd Half Paid / 1st Half Paid | OCT 31 1955 / MAY 31 1955 | 6803 | | 19 20 | | 19 20 | | | | | | |
| 7 | | 104 | 18 66 | 54 | | 19 20 | 2nd Half Paid / 1st Half Paid | OCT 31 1955 / MAY 31 1955 | 15130 | | | | | | | | | | |
| 8 | | | | | | | | | | | | | | | | | | | |
| 9 | | | | | | | | | | | | | | | | | | | |
| 10 | | H 21 | 3 76 | | | 3 76 | PAID IN FULL | FEB 11 1955 | 1078 | 3 76 | | | | | | | | | |
| 11 | | | | | | | | | | | | | | | | | | | |
| 12 | | | | | | | | | | | | | | | | | | | |
| 13 | | | | | | | | | | | | | | | | | | | |
| 14 | | | | | | | | | | | | | | | | | | | |
| 15 | | H 180 | 32 30 | | | 32 30 | PAID IN FULL | MAY 24 1955 | 6269 | | 32 30 | | | | | | | | |
| 16 | | 10 | 1 80 | 06 | | 1 86 | 2nd Half Paid / 1st Half Paid | OCT 7 1955 / MAY 17 1955 | 13727 / 5430 | | 93 | | 93 | | | | | | |
| 17 | | | | | | | | | | | | | | | | | | | |
| 18 | | 60 | 10 76 | 32 | | 11 08 | PAID IN FULL | MAY 31 1955 | 6903 | | 11 08 | | | | | | | | |
| 19 | | | | | | | | | | | | | | | | | | | |
| 20 | | 25 | 4 48 | 14 | | 4 62 | PAID IN FULL | MAY 31 1955 | 12194 | | 4 62 | | | | | | | | |
| | | H 201 / 564 / 765 | 137 24 | 2 96 | | 140 20 | | | | 3 76 | 92 22 | | 44 22 | | | | | | |

Ojibway | ...-Bay | Sunrise Beach | Shingobee Island | Chippewa Point | Kabekona Springs

Assessment Roll and Tax List of Real Property in the Town of Shingobee

Cass County, Minnesota, for Taxes for the Year 1954.



Form SCD (54) 30,000-8-54 Minnesota Stationery Manufacturers

*Indicate Type of Property: R-Residential, C-Commercial, I-Industrial, U-Utility, F-Farm

| | In Whose Name Assessed | To Whom Transferred | Description of Property: Subdivision | Sec. or Lot | Town or Block | Rng | Number of Acres of Land (Acres / 100ths) | No. School District | Indicates Homestead Tax or No | Indicates Agricultural Tax or No | *Indicates Type of Property | True and Full Valuations: Land Exclusive of Structures and Improvements | Buildings and Other Structures | Machinery Permanently Attached to Real Estate | Total True and Full Value | Assessed Valuations: Rural: Homestead Up to $1,000 20% | Rural: Over $1,000 and Non-Homestead 33⅓% | All Other: Homestead Up to $1,000 25% | All Other: Over $1,000 and Non-Homestead 40% | All Other: Machinery Permanently Attached to Real Estate 33⅓% | Total Assessed Value | Total Amount Value of Property Equalized by the Board of Review | Final Equalized Value |
|---|---|---|---|---|---|---|---|---|---|---|---|---|---|---|---|---|---|---|---|---|---|---|---|
| | | | | | | | Acres | | | | | Dollars | Dollars | Dollars | Dollars | Dollars | Dollars | Dollars | Dollars | Dollars | Dollars | Dollars | Dollars |
| | Estate of Hulett H. Lee | | | | | | | | | | | | | | | | | | | | | | |
| 1 | Estelle L. Vikerd, et al | | NE¼ of NE¼ Lot 1 | 26 | 141 | 31 | 5.25 | 5 | no | yes | 1 | 378 | | | 378 | | 126 | | | | 126 | | |
| 2 | | | NW¼ of NE¼ | | | | | | " | | | | | | | | | | | | | | |
| 3 | | | SW¼ of NE¼ | | | | | | | | | | | | | | | | | | | | |
| 4 | Estelle L. Vikerd, et al | | SE¼ of NE¼ Lot 2 | | | | 5.77 | | no | " | 1 | 405 | | | 405 | | 135 | | | | 135 | | |
| 5 | | | | | | | | | | | | | | | | | | | | | | | |
| 6 | Louis Kruger | | NE¼ of NW¼ | | | | 39 | | no | " | 1 | 312 | | | 312 | | 104 | | | | 104 | | |
| 7 | " " | | NW¼ of NW¼ | | | | 39.75 | | " | " | 1 | 312 | | | 312 | | 104 | | | | 104 | | |
| 8 | State of Minnesota | | SW¼ of NW¼ | | | | | | | | | | | | | | | | | | | | |
| 9 | State of Minnesota | | SE¼ of NW¼ | | | | | | | | | | | | | | | | | | | | |
| 10 | Edmund C. & Mathilda J. Thomas | | 18 rods of Lot 3 lose Lyons track | | | | 18 | | yes | " | 1 | 105 | | | 105 | 21 | | | | | 21 | | |
| 11 | U. S. of America | | NE¼ of SW¼ | | | | | | | | | | | | | | | | | | | | |
| 12 | U. S. of America | | NW¼ of SW¼ | | | | | | | | | | | | | | | | | | | | |
| 13 | U. S. of America | | SW¼ of SW¼ Lot 6 | | | | | | | | | | | | | | | | | | | | |
| 14 | U. S. of America | | SE¼ of SW¼ | | | | | | | | | | | | | | | | | | | | |
| 15 | Olaf & Bertha Larson | | N.200' of E 400' of Lot 3 between Village Plat & Hy #19 lot 6.00' | | | | 1.50 | | yes | " | R | 100 | 800 | | 900 | 180 | | | | | 180 | | |
| 16 | Alvina Luba | | E.175' of Lot 3 N. of Hy #19 | | | | 1.25 | | no | " | 1 | 30 | | | 30 | | 10 | | | | 10 | | |
| 17 | U. S. of America | | NW¼ of SE¼ | | | | | | | | | | | | | | | | | | | | |
| 18 | Alb. E. Stock, Glenn H. Witham & Clarence J. Schumpeter | | Lot 4 ~~[illegible]~~ less E. 350' platted "Park Point" ~~[illegible]~~ | | | | 4.46 | | no | " | 1 | 180 | | | 180 | | 60 | | | | 60 | | |
| 19 | | | | | | | | | | | | | | | | | | | | | | | |
| 20 | Liberty J. Schlie & Spector | | E.100' Lot 250' of E. 400' of Lot 3 along between Old Hy #19 & Village Plat | | | | 6 | | no | " | 1 | 75 | | | 75 | | 25 | | | | 25 | | |
| | | | | | | | 256.65 | | | | | 1997 | 800 | | 2797 | 201 | 666 | | | | 867 | | |

| | Sold for Taxes | Validations by School Districts as Equalized by Department of Taxation: District No. ..... Rate ..... Mills | District No. 5 Rate 11.5 Mills | District No. ..... Rate ..... Mills | District No. ..... Rate ..... Mills | District No. ..... Rate ..... Mills | District No. ..... Rate ..... Mills | Tax including State Homestead ..... Mills | State Tax on Non-Homestead 5.5 Mills | Special Taxes | Total Taxes | | Paid | When Paid: Month | Day | Year | Number of Receipt | March Settlement 1955 | June Settlement 1955 | Penalty | November Settlement 1955 | Penalty | Collections to First Monday in January 1956 | Penalty | Delinquent on First Monday in January 1956 | Penalty | Total Delinquent Tax and Penalty | Remarks |
|---|---|---|---|---|---|---|---|---|---|---|---|---|---|---|---|---|---|---|---|---|---|---|---|---|---|---|---|---|
| | | Dollars | Dollars | Dollars | Dollars | Dollars | Dollars | $ cts. | $ cts. | $ cts. | $ cts. | | | | | | | $ cts. | $ cts. | $ cts. | $ cts. | $ cts. | $ cts. | $ cts. | $ cts. | $ cts. | $ cts. | |
| 1 | | | 126 | | | | | 2260 | 66 | | 2326 | 1 | 2nd Half Paid / 1st Half Paid | AUG / MAY | 31 / 31 | 1955 / 1955 | | | | | | | | | | | | |
| 2 | | | | | | | | | | | | 2 | | | | | | | | | | | | | | | | |
| 3 | | | | | | | | | | | | 3 | | | | | 12989 / 8552 | | 2409 | | 2409 | | | | | | | |
| 4 | | | 135 | | | | | 2422 | 70 | | 2492 | 4 | 2nd Half Paid / 1st Half Paid | AUG / MAY | 31 / 31 | 1955 / 1955 | | | | | | | | | | | | |
| 5 | | | | | | | | | | | | 5 | | | | | | | | | | | | | | | | |
| 6 | | | 104 | | | | | 1866 | 54 | | 1920 | 6 | 2nd Half Paid / 1st Half Paid | OCT / MAY | 31 / 31 | 1955 / 1955 | 6803 | | 1920 | | 1920 | | | | | | | |
| 7 | | | 104 | | | | | 1866 | 54 | | 1920 | 7 | 2nd Half Paid / 1st Half Paid | OCT / MAY | 31 / 31 | 1955 / 1955 | 8130 | | | | | | | | | | | |
| 8 | | | | | | | | | | | | 8 | | | | | | | | | | | | | | | | |
| 9 | | | | | | | | | | | | 9 | | | | | | | | | | | | | | | | |
| 10 | | H | 21 | | | | | 376 | | | 376 | 10 | PAID IN FULL | FEB | 11 | 1955 | 1078 | 376 | | | | | | | | | | |
| 11 | | | | | | | | | | | | 11 | | | | | | | | | | | | | | | | |
| 12 | | | | | | | | | | | | 12 | | | | | | | | | | | | | | | | |
| 13 | | | | | | | | | | | | 13 | | | | | | | | | | | | | | | | |
| 14 | | | | | | | | | | | | 14 | | | | | | | | | | | | | | | | |
| 15 | | H | 180 | | | | | 3230 | | | 3230 | 15 | PAID IN FULL | MAY | 24 | 1955 | 6269 | | 3230 | | | | | | | | | |
| 16 | | | 10 | | | | | 180 | 06 | | 186 | 16 | 2nd Half Paid / 1st Half Paid | OCT / MAY | 7 / 17 | 1955 / 1955 | 13737 / 3980 | | 93 | | 93 | | | | | | | |
| 17 | | | | | | | | | | | | 17 | | | | | | | | | | | | | | | | |
| 18 | | | 60 | | | | | 1076 | 32 | | 1108 | 18 | PAID IN FULL | MAY | 31 | 1955 | 6703 | | 1108 | | | | | | | | | |
| 19 | | | | | | | | | | | | 19 | | | | | | | | | | | | | | | | |
| 20 | | | 25 | | | | | 448 | 14 | | 462 | 20 | PAID IN FULL | MAY | 31 | 1955 | 7194 | | 462 | | | | | | | | | |
| | | H | 201 / 5164 / 765 | | | | | 13724 | 296 | | 14020 | | | | | | | 376 | 9222 | | 2422 | | | | | | | |

# Assessment Roll and Tax List of Real Property in the Town of Shingobee, Cass County, Minnesota, for Taxes for the Year 1954.



Form SCD (54) MILLER-DATA DISPLAY, INDIANAPOLIS

*Indicate Type of Property: R-Residential, C-Commercial, I-Industrial, U-Utility, F-Farm

| | In Whose Name Assessed | To Whom Transferred | Description of Property: Subdivision | Sec. or Lot | Town or Block | Rng. | Number of Acres of Land: Acres | 100ths | No. School District | Indicate Homestead Yes or No | Indicate Agricultural Yes or No | Indicate Type of Property | True and Full Valuations: Land Exclusive of Structures and Improvements (Dollars) | Buildings and Other Structures (Dollars) | Machinery Permanently Attached to Real Estate (Dollars) | Total True and Full Value (Dollars) | Assessed Valuations: Rural: Homestead Up to $4,000 20% (Dollars) | Rural: Over $4,000 and Non-Homestead 33⅓% (Dollars) | All Other: Homestead Up to $4,000 25% (Dollars) | All Other: Over $4,000 and Non-Homestead 40% (Dollars) | Machinery Permanently Attached to Real Estate 33⅓% (Dollars) | Total Assessed Value (Dollars) | Total Assessed Value as Equalized by the Board of Review (Dollars) | Final Equalized Value (Dollars) |
|---|---|---|---|---|---|---|---|---|---|---|---|---|---|---|---|---|---|---|---|---|---|---|---|---|
| 1 | Ethel B. Burns | | Upper 3 rds of that part of Lot 3 lying E. of Gull Lake Road Excl. Lake Lot #19 | 26 | 141 | 31 | 1 | 2 | 5 | yes | yes | R | 95 | 560 | | 655 | 131 | | | | | 131 | | |
| 2 | | | NW¼ of NE¼ | | | | | | | | | | | | | | | | | | | | | |
| 3 | | | SW¼ of NE¼ | | | | | | | | | | | | | | | | | | | | | |
| 4 | | | SE¼ of NE¼ | | | | | | | | | | | | | | | | | | | | | |
| 5 | Olaf & Bertha Hanson | | All that part of Lot 3 lying N. of Lot #19 + 21 of Lightning Lake | | | | 1 | | | no | " | 1 | 99 | | | 99 | | 33 | | | | 33 | | |
| 6 | | | NE¼ of NW¼ | | | | | | | | | | | | | | | | | | | | | |
| 7 | | | NW¼ of NW¼ | | | | | | | | | | | | | | | | | | | | | |
| 8 | | | SW¼ of NW¼ | | | | | | | | | | | | | | | | | | | | | |
| 9 | | | SE¼ of NW¼ | | | | | | | | | | | | | | | | | | | | | |
| 10 | | | | | | | | | | | | | | | | | | | | | | | | |
| 11 | | | NE¼ of SW¼ | | | | | | | | | | | | | | | | | | | | | |
| 12 | | | NW¼ of SW¼ | | | | | | | | | | | | | | | | | | | | | |
| 13 | | | SW¼ of SW¼ | | | | | | | | | | | | | | | | | | | | | |
| 14 | | | SE¼ of SW¼ | | | | | | | | | | | | | | | | | | | | | |
| 15 | | | | | | | | | | | | | | | | | | | | | | | | |
| 16 | | | NE¼ of SE¼ | | | | | | | | | | | | | | | | | | | | | |
| 17 | | | NW¼ of SE¼ | | | | | | | | | | | | | | | | | | | | | |
| 18 | | | SW¼ of SE¼ | | | | | | | | | | | | | | | | | | | | | |
| 19 | | | SE¼ of SE¼ | | | | | | | | | | | | | | | | | | | | | |
| 20 | | | | | | | | | | | | | | | | | | | | | | | | |
| | | | | | | | 3 | | | | | | 194 | 560 | | 754 | 131 | 33 | | | | 164 | | |

| | Sold for Taxes | Valuations by School Districts as Equalized by Department of Taxation: District No. ..... Rate ..... Mills | District No. ..... Rate ..... Mills | District No. ..... Rate ..... Mills | District No. ..... Rate ..... Mills | District No. ..... Rate ..... Mills | Tax including State Homestead ..... Mills | State Tax on Non-Homestead ..... Mills | Special Taxes | Total Taxes | Paid | When Paid: Month Day Year | Number of Receipt | March Settlement 1955 | June Settlement 1955 | Penalty | November Settlement 1955 | Penalty | Collections to First Monday in January 1956 | Penalty | Delinquent on First Monday in January 1956 | Penalty | Total Delinquent Tax and Penalty | Remarks |
|---|---|---|---|---|---|---|---|---|---|---|---|---|---|---|---|---|---|---|---|---|---|---|---|---|
| | | Dollars | Dollars | Dollars | Dollars | Dollars | $ cts. | $ cts. | $ cts. | $ cts. | | | | $ cts. | $ cts. | $ cts. | $ cts. | $ cts. | $ cts. | $ cts. | $ cts. | $ cts. | $ cts. | |
| 1 | | H 131 | | | | | 2350 | | | 2350 | PAID IN FULL | MAY 24 1955 | 6037 | | 2350 | | | | | | | | | |
| 2 | | | | | | | | | | | | | | | | | | | | | | | | |
| 3 | | | | | | | | | | | | | | | | | | | | | | | | |
| 4 | | | | | | | | | | | | | | | | | | | | | | | | |
| 5 | | 33 | | | | | 592 | 18 | | 610 | PAID IN FULL | MAY 24 1955 | 6264 | | 610 | | | | | | | | | |
| 6 | | | | | | | | | | | | | | | | | | | | | | | | |
| 7 | | | | | | | | | | | | | | | | | | | | | | | | |
| 8 | | | | | | | | | | | | | | | | | | | | | | | | |
| 9 | | | | | | | | | | | | | | | | | | | | | | | | |
| 10 | | | | | | | | | | | | | | | | | | | | | | | | |
| 11 | | | | | | | | | | | | | | | | | | | | | | | | |
| 12 | | | | | | | | | | | | | | | | | | | | | | | | |
| 13 | | | | | | | | | | | | | | | | | | | | | | | | |
| 14 | | | | | | | | | | | | | | | | | | | | | | | | |
| 15 | | | | | | | | | | | | | | | | | | | | | | | | |
| 16 | | | | | | | | | | | | | | | | | | | | | | | | |
| 17 | | | | | | | | | | | | | | | | | | | | | | | | |
| 18 | | | | | | | | | | | | | | | | | | | | | | | | |
| 19 | | | | | | | | | | | | | | | | | | | | | | | | |
| 20 | | | | | | | | | | | | | | | | | | | | | | | | |
| | | H 131<br>33<br>164 | | | | | 2942 | 18 | | 2960 | | | | | 2960 | | | | | | | | | |

# Assessment Roll and Tax List of Real Property in the Town of Shingobee, Cass County, Minnesota, for Taxes for the Year 1954.



Form 5CD (54) 100,000 copies, 10/10/53

*Indicate Type of Property: R - Residential, C - Commercial, I - Industrial, U - Utility, F - Farm

| | In Whose Name Assessed | To Whom Transferred | Description of Property: Subdivision | Sec. or Lot | Town or Block | Rng | Number of Acres of Land: Acres | 100ths | No. School District | Indicate Homestead Tax or No | Indicate Homestead Tax or No | *Indicate Type of Property | True and Full Valuations: Land Exclusive of Structures and Improvements | Buildings and Other Structures | Machinery Permanently Attached to Real Estate | Total True and Full Value | Assessed Valuations: Rural: Homestead Up to $4,000 20% | Rural: Over $4,000 and Non-Homestead 33⅓% | All Other: Homestead Up to $4,000 25% | All Other: Over $4,000 and Non-Homestead 40% | Machinery Permanently Attached to Real Estate 33⅓% | Total Assessed Value | Total Assessed Value as Equalized by the Board of Review | Final Equalized Value |
|---|---|---|---|---|---|---|---|---|---|---|---|---|---|---|---|---|---|---|---|---|---|---|---|---|
| | | | | | | | Acres | 100ths | | | | | Dollars | Dollars | Dollars | Dollars | Dollars | Dollars | Dollars | Dollars | Dollars | Dollars | Dollars | Dollars |
| 1 | U. S. of America | | NE¼ of NE¼ | 27 | 141 | 31 | | | 5 | | | | | | | | | | | | | | | |
| 2 | U. S. of America | | NW¼ of NE¼ | | | | | | | | | | | | | | | | | | | | | |
| 3 | U. S. of America | | SW¼ of NE¼ | | | | | | | | | | | | | | | | | | | | | |
| 4 | U. S. of America | | SE¼ of NE¼ | | | | | | | | | | | | | | | | | | | | | |
| 5 | | | | | | | | | | | | | | | | | | | | | | | | |
| 6 | U. S. of America | | NE¼ of NW¼ Lot 1 | | | | | | | | | | | | | | | | | | | | | |
| 7 | U. S. of America | | NW¼ of NW¼ Lot 2 | | | | | | | | | | | | | | | | | | | | | |
| 8 | Walter C. Eckman & Donald C. Eckman | | SW¼ of NW¼ | | | | 40 | | | 700 | 900 | R | 120 | 375 | | 495 | | 165 | | | | 165 | | |
| 9 | U. S. of America | | SE¼ of NW¼ | | | | | | | | | | | | | | | | | | | | | |
| 10 | | | | | | | | | | | | | | | | | | | | | | | | |
| 11 | U. S. of America | | NE¼ of SW¼ | | | | | | | | | | | | | | | | | | | | | |
| 12 | Ernest L. & Elva L. Collins | | NW¼ of SW¼ | | | | 40 | | | 400 | " | R | 120 | 190 | | 310 | 62 | | | | | 62 | | |
| 13 | U. S. of America | | SW¼ of SW¼ | | | | | | | | | | | | | | | | | | | | | |
| 14 | U. S. of America | | SE¼ of SW¼ | | | | | | | | | | | | | | | | | | | | | |
| 15 | | | | | | | | | | | | | | | | | | | | | | | | |
| 16 | U. S. of America | | NE¼ of SE¼ | | | | | | | | | | | | | | | | | | | | | |
| 17 | George Ewen | | NW¼ of SE¼ | | | | 40 | | | 700 | " | T | 201 | | | 201 | | 67 | | | | 67 | | |
| 18 | " " | | SW¼ of SE¼ | | | | 40 | | | " | " | T | 201 | | | 201 | | 67 | | | | 67 | | |
| 19 | " " | | SE¼ of SE¼ | | | | 40 | | | " | " | T | 201 | | | 201 | | 67 | | | | 67 | | |
| 20 | | | | | | | | | | | | | | | | | | | | | | | | |
| | | | | | | | 800 | | | | | | 842 | 565 | | 1407 | 62 | 366 | | | | 428 | | |

| | Sold for Taxes | Valuations by School Districts as Equalized by Department of Taxation: District No. Marquis No. 2 Rate 11 Mills | District No. ..... Rate ..... Mills | District No. ..... Rate ..... Mills | District No. ..... Rate ..... Mills | District No. ..... Rate ..... Mills | Tax including State Homestead ..... Mills | State Tax on Non-Homestead 5.7 Mills | Special Taxes | Total Taxes | Paid | When Paid: Month Day Year | Number of Receipt | March Settlement 1955 | June Settlement 1955 | Penalty | November Settlement 1955 | Penalty | Collections to First Monday in January 1956 | Penalty | Delinquent on First Monday in January 1956 | Total Delinquent Tax and Penalty | Remarks |
|---|---|---|---|---|---|---|---|---|---|---|---|---|---|---|---|---|---|---|---|---|---|---|---|
| | | Dollars | Dollars | Dollars | Dollars | Dollars | $ cts. | $ cts. | $ cts. | $ cts. | | | | $ cts. | $ cts. | $ cts. | $ cts. | $ cts. | $ cts. | $ cts. | $ cts. | $ cts. | |
| 1 | | | | | | | | | | | | | | | | | | | | | | | |
| 2 | | | | | | | | | | | | | | | | | | | | | | | |
| 3 | | | | | | | | | | | | | | | | | | | | | | | |
| 4 | | | | | | | | | | | | | | | | | | | | | | | |
| 5 | | | | | | | | | | | | | | | | | | | | | | | |
| 6 | | | | | | | | | | | | | | | | | | | | | | | |
| 7 | | | | | | | | | | | | | | | | | | | | | | | |
| 8 | SOLD FOR TAXES | 165 | | | | | 2960 | 86 | | 3046 | ✓ | | | | | | | | | | 3046 | 3351 | |
| 9 | | | | | | | | | | | | | | | | | | | | | | | |
| 10 | | | | | | | | | | | | | | | | | | | | | | | |
| 11 | | | | | | | | | | | | | | | | | | | | | | | |
| 12 | SOLD FOR TAXES | H 62 | | | | | 1112 | | | 1112 | PAID IN FULL | OCT 31 1955 | 14746 | | | | 1112 | 34 | | | | | |
| 13 | | | | | | | | | | | | | | | | | | | | | | | |
| 14 | | | | | | | | | | | | | | | | | | | | | | | |
| 15 | | | | | | | | | | | | | | | | | | | | | | | |
| 16 | | | | | | | | | | | | | | | | | | | | | | | |
| 17 | | 67 | | | | | 1202 | 34 | | 1236 | PAID IN FULL | MAY 31 1955 | | | 1236 | | | | | | | | |
| 18 | | 67 | | | | | 1202 | 34 | | 1236 | PAID IN FULL | MAY 31 1955 | 12243 | | 1236 | | | | | | | | |
| 19 | | 67 | | | | | 1202 | 34 | | 1236 | PAID IN FULL | MAY 31 1955 | | | 1236 | | | | | | | | |
| 20 | | | | | | | | | | | | | | | | | | | | | | | |
| | | H 62<br>366<br>428 | | | | | 7678 | 188 | | 7866 | | | | | 3708 | | 1112 | | | | 3046 | | |

# Assessment Roll and Tax List of Real Property in the Town of Shingobee, Cass County, Minnesota, for Taxes for the Year 1954.



Form 5CD (54) 10M-5-54 50M-PL 3-54

*Indicate Type of Property: R-Residential, C-Commercial, I-Industrial, U-Utility, F-Farm

| | In Whose Name Assessed | To Whom Transferred | Description of Property: Subdivision | Sec. or Lot | Town or Block | Reg | Number of Acres of Land: Acres | 100ths | No. School District | Indicate Homestead Tax Yes or No | Indicate Agricultural Land Yes or No | Indicate Type Property | True and Full Valuations: Land Exclusive of Structures Improvements (Dollars) | Buildings and Other Structures (Dollars) | Machinery Permanently Attached to Real Estate (Dollars) | Total True and Full Value (Dollars) | Assessed Valuations: Rural: Homestead Up to $4,000 20% (Dollars) | Rural: Over $4,000 and Non-Homestead 33⅓% (Dollars) | All Other: Homestead Up to $4,000 25% (Dollars) | All Other: Over $4,000 and Non-Homestead 40% (Dollars) | Machinery Permanently Attached to Real Estate 33⅓% (Dollars) | Total Assessed Value (Dollars) | Total Assessed Value Equalized by the Board of Review (Dollars) | Final Equalized Value (Dollars) |
|---|---|---|---|---|---|---|---|---|---|---|---|---|---|---|---|---|---|---|---|---|---|---|---|---|
| 1 | Edwin Sheffield | | NW¼ of NE¼ Lot 1 | 28 | 141 | 31 | 24.75 | | 140 | yes | | R | 135 | 225 | | 360 | 72 | | | | | 72 | | |
| 2 | U.S. of America | | NW¼ of NE¼ Lot 2 | | | | | | | | | | | | | | | | | | | | | |
| 3 | U.S. of America | | SW¼ of NE¼ | | | | | | | | | | | | | | | | | | | | | |
| 4 | | | SE¼ of NE¼ | | | | | | | | | | | | | | | | | | | | | |
| 5 | | | | | | | | | | | | | | | | | | | | | | | | |
| 6 | State of Minnesota | | NE¼ of NW¼ Lot 3 | | | | | | | | | | | | | | | | | | | | | |
| 7 | State of Minnesota | | NW¼ of NW¼ Lot 4 | | | | | | | | | | | | | | | | | | | | | |
| 8 | U.S. of America | | SW¼ of NW¼ Lot 5 | | | | | | | | | | | | | | | | | | | | | |
| 9 | | | SE¼ of NW¼ | | | | | | | | | | | | | | | | | | | | | |
| 10 | | | | | | | | | | | | | | | | | | | | | | | | |
| 11 | U.S. of America | | NE¼ of SW¼ | | | | | | | | | | | | | | | | | | | | | |
| 12 | U.S. of America | | NW¼ of SW¼ Lot 6 | | | | | | | | | | | | | | | | | | | | | |
| 13 | State of Minnesota | | SW¼ of SW¼ Lot 7 | | | | | | | | | | | | | | | | | | | | | |
| 14 | | | SE¼ of SW¼ Lot 8 | | | | | | | | | | | | | | | | | | | | | |
| 15 | | | | | | | | | | | | | | | | | | | | | | | | |
| 16 | U.S. of America | | NE¼ of SE¼ Lot 10 | | | | | | | | | | | | | | | | | | | | | |
| 17 | | | NW¼ of SE¼ | | | | | | | | | | | | | | | | | | | | | |
| 18 | Earl + Pauline Bryenstad | | SW¼ of SE¼ Lot 9 | | | | 28.50 | | 140 | " | " | 1 | 112 | 35 | | 147 | | 49 | | | | 49 | | |
| 19 | " " " | | SE¼ of SE¼ | | | | 40 | | | " | " | 1 | 159 | | | 159 | | 53 | | | | 53 | | |
| 20 | | | | | | | | | | | | | | | | | | | | | | | | |
| | | | | | | | 93.25 | | | | | | 406 | 260 | | 666 | 72 | 102 | | | | 174 | | |

Cass County, Minnesota, for Taxes for the Year 1954.

| | Sold for Taxes | Valuations by School Districts as Equalized by Department of Taxation: District No. Rate ... Mills | District No. Rate ... Mills | District No. Rate ... Mills | District No. Rate ... Mills | District No. Rate ... Mills | Tax including State Homestead ... Mills | State Tax on Non-Homestead ... Mills | Special Taxes | Total Taxes | Paid | When Paid: Month Day Year | Number of Receipt | March Settlement 1955 | June Settlement 1955 | Penalty | November Settlement 1955 | Penalty | Collections to First Monday in January 1956 | Penalty | Delinquent on First Monday in January 1956 | Total Delinquent Tax and Penalty | Remarks |
|---|---|---|---|---|---|---|---|---|---|---|---|---|---|---|---|---|---|---|---|---|---|---|---|
| | | Dollars | Dollars | Dollars | Dollars | Dollars | $ cts. | $ cts. | $ cts. | $ cts. | | | | $ cts. | $ cts. | $ cts. | $ cts. | $ cts. | $ cts. | $ cts. | $ cts. | $ cts. | |
| 1 | | H 72 | | | | | 12.92 | | | 12.92 | PAID IN FULL | MAY 24 1955 | 6443 | | 12.92 | | | | | | | | |
| 2 | | | | | | | | | | | | | | | | | | | | | | | |
| 3 | | | | | | | | | | | | | | | | | | | | | | | |
| 4 | | | | | | | | | | | | | | | | | | | | | | | |
| 5 | | | | | | | | | | | | | | | | | | | | | | | |
| 6 | | | | | | | | | | | | | | | | | | | | | | | |
| 7 | | | | | | | | | | | | | | | | | | | | | | | |
| 8 | | | | | | | | | | | | | | | | | | | | | | | |
| 9 | | | | | | | | | | | | | | | | | | | | | | | |
| 10 | | | | | | | | | | | | | | | | | | | | | | | |
| 11 | | | | | | | | | | | | | | | | | | | | | | | |
| 12 | | | | | | | | | | | | | | | | | | | | | | | |
| 13 | | | | | | | | | | | | | | | | | | | | | | | |
| 14 | | | | | | | | | | | | | | | | | | | | | | | |
| 15 | | | | | | | | | | | | | | | | | | | | | | | |
| 16 | | | | | | | | | | | | | | | | | | | | | | | |
| 17 | | | | | | | | | | | | | | | | | | | | | | | |
| 18 | | 49 | | | | | 8.80 | 26 | | 9.06 | PAID IN FULL | MAY 31 1955 | 12117 | | 9.06 | | | | | | | | |
| 19 | | 53 | | | | | 9.50 | 28 | | 9.78 | PAID IN FULL | MAY 31 1955 | | | 9.78 | | | | | | | | |
| 20 | | | | | | | | | | | | | | | | | | | | | | | |
| | | H 72 / 174 | | | | | 31.22 | 54 | | 31.76 | | | | | 31.76 | | | | | | | | |

# Assessment Roll and Tax List of Real Property in the Town of Shingobee, Cass County, Minnesota, for Taxes for the Year 1954.

Form SCD (54) 30M-5-54 Dietch, Minneapolis

*Indicate Type of Property: R-Residential, C-Commercial, I-Industrial, U-Utility, F-Farm

| IN WHOSE NAME ASSESSED | TO WHOM TRANSFERRED | | DESCRIPTION OF PROPERTY: SUBDIVISION | Sec. or Lot | Town or Block | Reg | Number of Acres of Land: Acres | 100ths | No. School District | Indicate Homestead Tax in Yes or No | Indicate Agricultural Tax in Yes or No | *Indicate Type of Property | TRUE AND FULL VALUATIONS: LAND Exclusive of Structures and Improvements | BUILDINGS and Other Structures | MACHINERY Permanently Attached to Real Estate | TOTAL True and Full Value | ASSESSED VALUATIONS: RURAL: Homestead Up to $1,000 20% | Over $1,000 and Non-Homestead 33⅓% | ALL OTHER: Homestead Up to $1,000 25% | Over $1,000 and Non-Homestead 40% | MACHINERY Permanently Attached to Real Estate 33⅓% | TOTAL ASSESSED VALUE | Total Assessed Value as Equalized by the Board of Review | FINAL EQUALIZED VALUE |
|---|---|---|---|---|---|---|---|---|---|---|---|---|---|---|---|---|---|---|---|---|---|---|---|---|
| | | | | | | | Acres | 100ths | | | | | Dollars | Dollars | Dollars | Dollars | Dollars | Dollars | Dollars | Dollars | Dollars | Dollars | Dollars | Dollars |
| U. S. of America | | 1 | NE¼ of NE¼ | | | | 39 | 41 | 31 | | 5 | | | | | | | | | | | | | |
| U. S. of America | | 2 | NW¼ of NE¼ | | | | | | | | | | | | | | | | | | | | | |
| U. S. of America | | 3 | SW¼ of NE¼ | | | | | | | | | | | | | | | | | | | | | |
| U. S. of America | | 4 | SE¼ of NE¼ | | | | | | | | | | | | | | | | | | | | | |
| | | 5 | | | | | | | | | | | | | | | | | | | | | | |
| U. S. of America | | 6 | NE¼ of NW¼ | | | | | | | | | | | | | | | | | | | | | |
| U. S. of America | | 7 | NW¼ of NW¼ | | | | | | | | | | | | | | | | | | | | | |
| State of Minnesota | | 8 | SW¼ of NW¼ | | | | | | | | | | | | | | | | | | | | | |
| State of Minnesota | | 9 | SE¼ of NW¼ | | | | | | | | | | | | | | | | | | | | | |
| | | 10 | | | | | | | | | | | | | | | | | | | | | | |
| State of Minnesota | | 11 | NE¼ of SW¼ | | | | | | | | | | | | | | | | | | | | | |
| U. S. of America | | 12 | NW¼ of SW¼ | | | | | | | | | | | | | | | | | | | | | |
| State of Minnesota | | 13 | SW¼ of SW¼ | | | | | | | | | | | | | | | | | | | | | |
| State of Minnesota | | 14 | SE¼ of SW¼ | | | | | | | | | | | | | | | | | | | | | |
| | | 15 | | | | | | | | | | | | | | | | | | | | | | |
| U. S. of America | | 16 | NE¼ of SE¼ | | | | | | | | | | | | | | | | | | | | | |
| U. S. of America | | 17 | NW¼ of SE¼ | | | | | | | | | | | | | | | | | | | | | |
| State of Minnesota | | 18 | SW¼ of SE¼ | | | | | | | | | | | | | | | | | | | | | |
| U. S. of America | | 19 | SE¼ of SE¼ | | | | | | | | | | | | | | | | | | | | | |
| | | 20 | | | | | | | | | | | | | | | | | | | | | | |



| | SOLD FOR TAXES | VALUATIONS BY SCHOOL DISTRICTS AS EQUALIZED BY DEPARTMENT OF TAXATION: District No. ..... Rate ..... Mills | District No. ..... Rate ..... Mills | District No. ..... Rate ..... Mills | District No. ..... Rate ..... Mills | District No. ..... Rate ..... Mills | District No. ..... Rate ..... Mills | Tax including State Homestead ..... Mills | State Tax on Non-Homestead ..... Mills | SPECIAL TAXES | TOTAL TAXES | | PAID | WHEN PAID: Month | Day | Year | Number of Receipt | March Settlement 1955 | June Settlement 1955 | Penalty | November Settlement 1955 | Penalty | Collections to First Monday in January 1956 | Penalty | Delinquent on First Monday in January 1956 | Total Delinquent Tax and Penalty | REMARKS |
|---|---|---|---|---|---|---|---|---|---|---|---|---|---|---|---|---|---|---|---|---|---|---|---|---|---|---|---|
| | | Dollars | Dollars | Dollars | Dollars | Dollars | Dollars | $ cts. | $ cts. | $ cts. | $ cts. | | | | | | | $ cts. | $ cts. | $ cts. | $ cts. | $ cts. | $ cts. | $ cts. | $ cts. | $ cts. | |
| 1 | | | | | | | | | | | | 1 | | | | | | | | | | | | | | | |
| 2 | | | | | | | | | | | | 2 | | | | | | | | | | | | | | | |
| 3 | | | | | | | | | | | | 3 | | | | | | | | | | | | | | | |
| 4 | | | | | | | | | | | | 4 | | | | | | | | | | | | | | | |
| 5 | | | | | | | | | | | | 5 | | | | | | | | | | | | | | | |
| 6 | | | | | | | | | | | | 6 | | | | | | | | | | | | | | | |
| 7 | | | | | | | | | | | | 7 | | | | | | | | | | | | | | | |
| 8 | | | | | | | | | | | | 8 | | | | | | | | | | | | | | | |
| 9 | | | | | | | | | | | | 9 | | | | | | | | | | | | | | | |
| 10 | | | | | | | | | | | | 10 | | | | | | | | | | | | | | | |
| 11 | | | | | | | | | | | | 11 | | | | | | | | | | | | | | | |
| 12 | | | | | | | | | | | | 12 | | | | | | | | | | | | | | | |
| 13 | | | | | | | | | | | | 13 | | | | | | | | | | | | | | | |
| 14 | | | | | | | | | | | | 14 | | | | | | | | | | | | | | | |
| 15 | | | | | | | | | | | | 15 | | | | | | | | | | | | | | | |
| 16 | | | | | | | | | | | | 16 | | | | | | | | | | | | | | | |
| 17 | | | | | | | | | | | | 17 | | | | | | | | | | | | | | | |
| 18 | | | | | | | | | | | | 18 | | | | | | | | | | | | | | | |
| 19 | | | | | | | | | | | | 19 | | | | | | | | | | | | | | | |
| 20 | | | | | | | | | | | | 20 | | | | | | | | | | | | | | | |

Pillsbury — Dry Bella — Sunrise Beach — Of Shingobee Island — Ess — Chippewa Point — Of Kabekona — Spring

# Assessment Roll and Tax List of Real Property in the Town of Shingobee, Cass County, Minnesota, for Taxes for the Year 1954.

*Indicate Type of Property: R-Residential, C-Commercial, I-Industrial, U-Utility, F-Farm

Form 5CD (54) Secretary of State, Minnesota

| In Whose Name Assessed | To Whom Transferred | Description of Property: Subdivision | Sec. or Lot | Town or Block | Rng | Number of Acres of Land: Acres | 100ths | No. School District | Indicates Homestead Tax No. | Indicates Agricultural Tax No. | Indicates Type Property | True and Full Valuations: Land Exclusive of Structures Used for Improvements | Buildings and Other Structures | Machinery Permanently Attached to Real Estate | Total True and Full Value | Assessed Valuations: Rural: Homestead Up to $1,000 20% | Rural: Over $1,000 and Non-Homestead 33⅓% | All Other: Homestead Up to $1,000 25% | All Other: Over $1,000 and Non-Homestead 40% | Machinery Permanently Attached to Real Estate 33⅓% | Total Assessed Value | Total Assessed Value Equalized by the Board of Review | Final Equalized Value |
|---|---|---|---|---|---|---|---|---|---|---|---|---|---|---|---|---|---|---|---|---|---|---|---|
| | | | | | | | | | | | | Dollars | Dollars | Dollars | Dollars | Dollars | Dollars | Dollars | Dollars | Dollars | Dollars | Dollars | Dollars |
| U. S. of America | Howard A. & Florence E. Halsey Deceased | | | | | | | 5 | No | | | | | | | | | | | | | | |
| Myrtle Lofthem | | NE¼ of NE¼ | | | | 30 | 141.31 | | | | | | | | | | | | | | | | |
| Herbert L. & Helen D. Miller | | NW¼ of NE¼ less part of Howard Lake | | | | 7 | 55 | | " | yes | T | 108 | | | 108 | | 36 | | | | 36 | | |
| Dean & Helen Matthison | | SW¼ of NE¼ less part of Howard Lake | | | | 11 | 02 | | No | | R | 214 | 675 | | 894 | | 298 | | | | 298 | | |
| Potter L. & Mae E. Brandmill | | SE¼ of NE¼ less part of Howard Lake | | | | 3 | 04 | | No | yes | C | 250 | 462 650 | | 1302 | 180 | 134 | | | | 314 | | |
| Dr. F. Kraus | | S½ of S½ of NE¼ | | | | | | | No | | L | 100 | 170 | | 270 | | 90 | | | | 90 | | |
| Myrtle Concelts, Jr. | | NE¼ of NW¼ less .39 acres | | | | 14 | 90 | | yes | | R | 150 | 420 | | 600 | 120 | | | | | 120 | | |
| " " " | | NW¼ of NW¼ Lot 1 | | | | | | | yes | | F | 625 | | | 625 | 125 | | | | | 125 | | |
| " " " | | SW¼ of NW¼ Lot 2 | | | | | | | " | | F | 455 | | | 455 | 91 | | | | | 91 | | |
| Henry Hoffmann | | SE¼ of NW¼ | | | | | | | " | | F | 480 | 1305 | | 1785 | 357 | | | | | 357 | | |
| Myrtle Concelts, Jr. | | Part of NE¼ of NW¼ | | | | 39 | | | yes | | R | 60 | 400 | | 460 | 92 | | | | | 92 | | |
| U. S. of America | | NE¼ of SW¼ | | | | 32 | 41 | | yes | | F | 130 | | | 130 | 26 | | | | | 26 | | |
| U. S. of America | | NW¼ of SW¼ Lot 3 | | | | | | | | | | | | | | | | | | | | | |
| U. S. of America | | SW¼ of SW¼ Lot 4 | | | | | | | | | | | | | | | | | | | | | |
| George Ondorff | | SE¼ of SW¼ | | | | | | | | | | | | | | | | | | | | | |
| John H. Haugen | | Part of E½ of E½ of Howard Lake | | | | 2 | 50 | | No | | R | 150 | 228 | | 378 | | 126 | | | | 126 | | |
| Herbert L. & Helen D. Miller | | NW¼ of SE¼ | | | | 31 | 70 | | yes | | R | 365 | 700 | | 1065 | 213 | | | | | 213 | | |
| " " " | | SW¼ of SE¼ less part N. of Howard Lake | 10 | | | | | | No | | T | 150 | | | 150 | | 50 | | | | 50 | | |
| George Ondorff | | SE¼ of SE¼ less part S. of " " | | | | 4 | 30 | | " | | T | 132 | | | 132 | | 44 | | | | 44 | | |
| R. William Geck | | Part of NW¼ of SW¼ & of Howard Lake | | | | 3 | 21 | | " | | T | 204 | | | 204 | | 68 | | | | 68 | | |
| | | | | | | | | | No | | L | 132 | | | 132 | | 44 | | | | 44 | | |
| | | (continued on next page) | | | | 206 | 16 | | | | | 3440 | 4440 | | 7880 | 1146 | 880 | | | | 2026 | | |

Cass County, Minnesota, for Taxes for the Year 1954.

| Sold for Taxes | Valuations by School Districts as Equalized by Department of Taxation: District No. Rate Mills (Dollars) | District No. Rate Mills (Dollars) | District No. Rate Mills (Dollars) | District No. Rate Mills (Dollars) | District No. Rate Mills (Dollars) | Tax including State Homestead $ cts. | State Tax on Non-Homestead $ cts. | Special Taxes $ cts. | Total Taxes $ cts. | Paid | When Paid: Month Day Year | Number of Receipt | March Settlement 1955 $ cts. | June Settlement 1955 $ cts. | Penalty $ cts. | November Settlement 1955 $ cts. | Penalty $ cts. | Collections to First Monday in January 1956 $ cts. | Penalty $ cts. | Delinquent on First Monday in January 1956 $ cts. | Total Delinquent Tax and Penalty $ cts. | Remarks |
|---|---|---|---|---|---|---|---|---|---|---|---|---|---|---|---|---|---|---|---|---|---|---|
| | Rate 41.1 | | | | | | | | | | | | | | | | | | | | | |
| | | | | | | | | | | 1st Half Paid | MAY 5 1955 | 5030 | | 33.33 | | | | | | | | |
| | | | | | | | | | | 2nd Half Paid | MAY 31 1955 | 5382 | | 33.32 | | | | | | | | |
| | 36 | | | | | 646 | 18 | | 664 | 1st Half Paid | MAY 31 1955 | 12344 | | 27.57 | | 27.57 | | | | | | |
| | 298 | | | | | 5346 | 156 | | 5502 | 2nd Half Paid | AUG 30 1955 | 13323 | | | | | | | | | | |
| | H 180 | | | | | | | | | 1st Half Paid | MAY 5 1955 | 5030 | | 28.52 | | 28.52 | | | | | | |
| | 134 | | | | | 5634 | 70 | | 5704 | 2nd Half Paid | OCT 26 1955 | 15030 | | | | | | | | | | |
| | 90 | | | | | 1614 | 46 | | 1660 | PAID IN FULL | MAR 22 1955 | 5644 | | 16.60 | | | | | | | | |
| | H 120 | | | | | 2152 | | | 2152 | PAID IN FULL | MAY 31 1955 | 7007 | | 21.52 | | | | | | | | |
| | H 125 | | | | | 2242 | | | 2242 | 1st Half Paid | JAN 25 1955 | | | | | | | | | | | |
| | | | | | | | | | | 2nd Half Paid | JUN 28 1955 | 8346 | 11.21 | | | 11.21 | | | | | | |
| | H 91 | | | | | 1632 | | | 1632 | 1st Half Paid | JAN 25 1955 | | | | | | | | | | | |
| | | | | | | | | | | 2nd Half Paid | JUN 28 1955 | 8347 | 8.16 | | | 8.16 | | | | | | |
| | H 357 | | | | | 6404 | | | 6404 | 1st Half Paid | JAN 25 1955 | | | | | | | | | | | |
| | | | | | | | | | | 2nd Half Paid | JUN 28 1955 | | 32.02 | | | 32.02 | | | | | | |
| | H 92 | | | | | 1650 | | | 1650 | PAID IN FULL | MAY 31 1955 | 9977 | | 16.50 | | | | | | | | |
| | H 26 | | | | | 466 | | | 466 | 1st Half Paid | JAN 25 1955 | 2667 | | | | | | | | | | |
| | | | | | | | | | | 2nd Half Paid | JUN 28 1955 | 8348 | 2.33 | | | 2.33 | | | | | | |
| | | | | | | | | | | | | | | | | | | | | | | |
| | | | | | | | | | | | | | | | | | | | | | | |
| | | | | | | | | | | | | | | | | | | | | | | |
| | | | | | | | | | | | | | | | | | | | | | | |
| | | | | | | | | | | 2nd Half Paid | OCT 26 1955 | 15714 | | | | | | | | | | |
| | 126 | | | | | 2260 | 66 | | 2326 | 1st Half Paid | MAY 26 1955 | 6323 | | 11.63 | | 11.63 | | | | | | |
| | H 213 | | | | | 3822 | | | 3822 | PAID IN FULL | APR 16 1955 | 4932 | | 38.22 | | | | | | | | |
| | | | | | | | | | | 2nd Half Paid | MAY 31 1955 | | | 4.62 | | 4.62 | | | | | | |
| | 50 | | | | | 898 | 26 | | 924 | 1st Half Paid | AUG 10 1955 | 12344 | | | | | | | | | | |
| | | | | | | | | | | 2nd Half Paid | MAY 31 1955 | | | 4.06 | | 4.06 | | | | | | |
| | 44 | | | | | 790 | 22 | | 812 | 1st Half Paid | AUG 10 1955 | 13323 | | | | | | | | | | |
| | | | | | | | | | | 2nd Half Paid | OCT 26 1955 | 15714 | | | | | | | | | | |
| | 68 | | | | | 1220 | 36 | | 1256 | 1st Half Paid | MAY 26 1955 | 6323 | | 6.28 | | 6.28 | | | | | | |
| | 44 | | | | | 790 | 22 | | 812 | PAID IN FULL | MAY 31 1955 | 12201 | | 8.12 | | | | | | | | |
| | N 204 | | | | | | | | | | | | | | | | | | | | | |
| | 820 | | | | | | | | | | | | | | | | | | | | | |
| | 2024 | | | | | | | | | | | | | | | | | | | | | |
| | | | | | | 37566 | 468 | | 38028 | | | | 53.72 | 190.22 | | 136.34 | | | | | | |

# Assessment Roll and Tax List of Real Property in the Town of Shingobee, Cass County, Minnesota, for Taxes for the Year 1954.



Form SCD 1540

*Indicate Type of Property: R-Residential, C-Commercial, I-Industrial, U-Utility, F-Farm

| In Whose Name Assessed | To Whom Transferred | No. | Subdivision | Sec. or Lot | Town or Block | Rng | Acres | 100ths | No. School District | Indicate Homestead Yes or No | Indicate Agricultural Yes or No | * Indicate Type of Property | Land Exclusive of Structures and Improvements (Dollars) | Buildings and Other Structures (Dollars) | Machinery Permanently Attached to Real Estate (Dollars) | Total True and Full Value (Dollars) | Rural Homestead Up to $4,000 20% (Dollars) | Rural Over $4,000 and Non-Homestead 33⅓% (Dollars) | All Other Homestead Up to $4,000 25% (Dollars) | All Other Over $4,000 and Non-Homestead 40% (Dollars) | Machinery Permanently Attached to Real Estate 33⅓% (Dollars) | Total Assessed Value (Dollars) | Total Assessed Value as Equalized by the Board of Review (Dollars) | Final Equalized Value (Dollars) |
|---|---|---|---|---|---|---|---|---|---|---|---|---|---|---|---|---|---|---|---|---|---|---|---|---|
| Everett A. & Cora L. Billadeau | | 1 | N. 130' of S. 330' of SE¼ of NE¼ (NE ¼ of NE ¼) | 30 | 141 | 31 | | | 5 | No | yes | R | 99 | 750 | | 849 | | 283 | | | | 283 | | |
| Louis & Minnie Kiphuth | | 2 | That part of SW¼ NE¼ lying E. of Howard Lake (NW ¼ of NE ¼) | | | | | | | No | " | R | 300 | 24 | | 324 | | 108 | | | | 108 | | |
| | | 3 | SW ¼ of NE ¼ | | | | | | | | | | | | | | | | | | | | | |
| | | 4 | SE ¼ of NE ¼ | | | | | | | | | | | | | | | | | | | | | |
| | | 5 | | | | | | | | | | | | | | | | | | | | | | |
| | | 6 | NE ¼ of NW ¼ | | | | | | | | | | | | | | | | | | | | | |
| | | 7 | NW ¼ of NW ¼ | | | | | | | | | | | | | | | | | | | | | |
| | | 8 | SW ¼ of NW ¼ | | | | | | | | | | | | | | | | | | | | | |
| | | 9 | SE ¼ of NW ¼ | | | | | | | | | | | | | | | | | | | | | |
| | | 10 | | | | | | | | | | | | | | | | | | | | | | |
| | | 11 | NE ¼ of SW ¼ | | | | | | | | | | | | | | | | | | | | | |
| | | 12 | NW ¼ of SW ¼ | | | | | | | | | | | | | | | | | | | | | |
| | | 13 | SW ¼ of SW ¼ | | | | | | | | | | | | | | | | | | | | | |
| | | 14 | SE ¼ of SW ¼ | | | | | | | | | | | | | | | | | | | | | |
| | | 15 | | | | | | | | | | | | | | | | | | | | | | |
| | | 16 | NE ¼ of SE ¼ | | | | | | | | | | | | | | | | | | | | | |
| | | 17 | NW ¼ of SE ¼ | | | | | | | | | | | | | | | | | | | | | |
| | | 18 | SW ¼ of SE ¼ | | | | | | | | | | | | | | | | | | | | | |
| | | 19 | SE ¼ of SE ¼ | | | | | | | | | | | | | | | | | | | | | |
| | | 20 | | | | | | | | | | | | | | | | | | | | | | |
| | | | | | | | | | | | | | 399 | 774 | | 1173 | | 391 | | | | 391 | | |

| No. | Sold for Taxes | District No. ... Rate ... Mills (Dollars) | District No. 5 Rate 41 19.1 Mills (Dollars) | District No. ... Rate ... Mills (Dollars) | District No. ... Rate ... Mills (Dollars) | District No. ... Rate ... Mills (Dollars) | District No. ... Rate ... Mills (Dollars) | Tax Including State Homestead ... Mills ($ cts.) | State Tax on Non-Homestead 5.72 Mills ($ cts.) | Special Taxes ($ cts.) | Total Taxes ($ cts.) | No. | Paid | When Paid Month | Day | Year | Number of Receipt | March Settlement 1955 ($ cts.) | June Settlement 1955 ($ cts.) | Penalty ($ cts.) | November Settlement 1955 ($ cts.) | Penalty ($ cts.) | Collections to First Monday in January 1956 ($ cts.) | Penalty ($ cts.) | Delinquent on First Monday in January 1956 ($ cts.) | Total Delinquent Tax and Penalty ($ cts.) | Remarks |
|---|---|---|---|---|---|---|---|---|---|---|---|---|---|---|---|---|---|---|---|---|---|---|---|---|---|---|---|
| 1 | | | 283 | | | | | 50.78 | 1.48 | | 52.26 | 1 | 1st Half Paid<br>2nd Half Paid | MAY<br>OCT | 5<br>1 | 1955<br>1955 | 5318<br>13873 | | 26.13 | | 26.13 | | | | | | |
| 2 | | | 58<br>~~108~~ | Abate. #6498 | | | | 10.40<br>~~19.38~~ | .30<br>~~.56~~ | | 10.70<br>~~19.94~~ | 2 | 1st Half Paid<br>Balance Paid | MAY<br>OCT | 2<br>5 | 1955<br>1955 | 5483<br>13930 | | 9.97 | | .73 | | | | | | 9.24 Abated |
| 3 | | | | | | | | | | | | 3 | | | | | | | | | | | | | | | |
| 4 | | | | | | | | | | | | 4 | | | | | | | | | | | | | | | |
| 5 | | | | | | | | | | | | 5 | | | | | | | | | | | | | | | |
| 6 | | | | | | | | | | | | 6 | | | | | | | | | | | | | | | |
| 7 | | | | | | | | | | | | 7 | | | | | | | | | | | | | | | |
| 8 | | | | | | | | | | | | 8 | | | | | | | | | | | | | | | |
| 9 | | | | | | | | | | | | 9 | | | | | | | | | | | | | | | |
| 10 | | | | | | | | | | | | 10 | | | | | | | | | | | | | | | |
| 11 | | | | | | | | | | | | 11 | | | | | | | | | | | | | | | |
| 12 | | | | | | | | | | | | 12 | | | | | | | | | | | | | | | |
| 13 | | | | | | | | | | | | 13 | | | | | | | | | | | | | | | |
| 14 | | | | | | | | | | | | 14 | | | | | | | | | | | | | | | |
| 15 | | | | | | | | | | | | 15 | | | | | | | | | | | | | | | |
| 16 | | | | | | | | | | | | 16 | | | | | | | | | | | | | | | |
| 17 | | | | | | | | | | | | 17 | | | | | | | | | | | | | | | |
| 18 | | | | | | | | | | | | 18 | | | | | | | | | | | | | | | |
| 19 | | | | | | | | | | | | 19 | | | | | | | | | | | | | | | |
| 20 | | | | | | | | | | | | 20 | | | | | | | | | | | | | | | |
| | | | 391 | | | | | 70.16 | 2.04 | | 72.20 | | | | | | | | 36.10 | | 26.86 | | | | | | 9.24 Abate |

# Assessment Roll and Tax List of Real Property in the Town of Allingsten, Cass County, Minnesota, for Taxes for the Year 1954.

Form SCD (54) 10-50-5M-5-54-Printed, Stamped

*Indicate Type of Property: R - Residential, C - Commercial, I - Industrial, U - Utility, F - Farm

| In Whose Name Assessed | To Whom Transferred | | Description of Property: Subdivision | Sec. or Lot | Town or Block | Rng | Number of Acres of Land: Acres | 100ths | No. School District | Indicate Homestead Tax or No | Indicate Equivalent Tax or No | *Indicate Type of Property | True and Full Valuations: Land Exclusive of Structures and Improvements (Dollars) | Buildings and Other Structures (Dollars) | Machinery Permanently Attached to Real Estate (Dollars) | Total True and Full Value (Dollars) | Assessed Valuations: Rural: Homestead Up to $3,000 20% (Dollars) | Rural: Other $4,000 and Non-Homestead 33⅓% (Dollars) | All Other: Homestead Up to $1,000 25% (Dollars) | All Other: Over $4,000 and Non-Homestead 40% (Dollars) | All Other: Machinery Permanently Attached to Real Estate 33⅓% (Dollars) | Total Assessed Value (Dollars) | Total Assessed Value as Equalized by the Board of Review (Dollars) | Final Equalized Value (Dollars) |
|---|---|---|---|---|---|---|---|---|---|---|---|---|---|---|---|---|---|---|---|---|---|---|---|---|
| U. S. of America | | 1 | NE¼ of NE¼ | | 31 | 141 | 31 | | 5 | | | | | | | | | | | | | | | |
| Hagelton Jr & Rayne D. Ellsworth | | 2 | NW¼ of NE¼ Less 7 1/300' + [illegible] | | | | 39 | | | no | yes | C | 870 | 2,444 2,216 | | 5879 | 676 | 833 | | | | 1509 | | |
| " " " | | 3 | SW¼ of NE¼ | | | | 39 | 81 | | yes | | T | 240 | | | 240 | 48 | | | | | 48 | | |
| U. S. of America | | 4 | SE¼ of NE¼ | | | | | | | | | | | | | | | | | | | | | |
| Stellman #4 Mary Louise Hamburch | | 5 | 71/300' of 70 1/4' of 71 1/4' | | | | | | | | | | | | | | | | | | | | | |
| ~~Nadia R. Wyatt~~ Helen L. Wyatt | | 6 | NE¼ of NW¼ | | | | 12 | 08 | | no | yes | L | 240 | | | 240 | | 80 | | | | 80 | | |
| U. S. of America | | 7 | NW¼ of NW¼ Lot 1 | | | | | | | | | | | | | | | | | | | | | |
| Arnold Nelson | | 8 | SW¼ of NW¼ Lot 2 | | | | 48 | 82 | | yes | no | R | 480 | 100 | | 580 | 116 | | | | | 116 | | |
| U. S. of America | | 9 | SE¼ of NW¼ | | | | | | | | | | | | | | | | | | | | | |
| William P. & Florence Hamburch | | 10 | W 70' of W ½ NE ¼ | | | | | | | | | | | | | | | | | | | | | |
| Joe H. Jung | | 11 | NE¼ of SW¼ | | | | 12 | 11 | | no | | T | 210 | | | 210 | | 70 | | | | 70 | | |
| U. S. of America | | 12 | NW¼ of SW¼ Lot 3 | | | | | | | | | | | | | | | | | | | | | |
| Edw. Stuehl | | 13 | SW¼ of SW¼ Lot 4 | | | | 48 | 51 | | no | | R | 480 | 624 | | 1104 | | 368 | | | | 368 | | |
| U. S. of America | | 14 | SE¼ of SW¼ | | | | | | | | | | | | | | | | | | | | | |
| | | 15 | | | | | | | | | | | | | | | | | | | | | | |
| U. S. of America | | 16 | NE¼ of SE¼ | | | | | | | | | | | | | | | | | | | | | |
| U. S. of America | | 17 | NW¼ of SE¼ | | | | | | | | | | | | | | | | | | | | | |
| U. S. of America | | 18 | SW¼ of SE¼ | | | | | | | | | | | | | | | | | | | | | |
| U. S. of America | | 19 | SE¼ of SE¼ | | | | | | | | | | | | | | | | | | | | | |
| | | 20 | | | | | | | | | | | | | | | | | | | | | | |
| | | | | | | | 196 | 22 | | | | | 2520 | 4723 | | 5243 | 840 | 1281 | | | | 2191 | | |

Cass County, Minnesota, for Taxes for the Year 1954.



| Sold for Taxes | Valuations by School Districts as Equalized by Department of Taxation: District No. 5 Rate 41 Mills (Dollars) | District No. 5 Rate 41 Mills (Dollars) | District No. 5 Rate 41 Mills (Dollars) | District No. 5 Rate 41 Mills (Dollars) | District No. ..... Rate ..... Mills (Dollars) | District No. ..... Rate ..... Mills (Dollars) | Tax including State Homestead ..... Mills ($ cts.) | State Tax on Non-Homestead 5.5 Mills ($ cts.) | Special Taxes ($ cts.) | Total Taxes ($ cts.) | | Paid | When Paid: Month Day Year | Number of Receipt | March Settlement 1955 ($ cts.) | June Settlement 1955 ($ cts.) | Penalty ($ cts.) | November Settlement 1955 ($ cts.) | Penalty ($ cts.) | Collections to First Monday in January 1956 ($ cts.) | Penalty ($ cts.) | Delinquent on First Monday in January 1956 ($ cts.) | Total Delinquent Tax and Penalty ($ cts.) | Remarks |
|---|---|---|---|---|---|---|---|---|---|---|---|---|---|---|---|---|---|---|---|---|---|---|---|---|
| | | | | | | | | | | | 1 | | | | | | | | | | | | | |
| | | | H 676 833 | | | | 3146 | 4.37 | | 3128 | 2 | 1st Half Paid | MAY 31 1955 | | | | | | | | | | | |
| | | | | | | | | | | | | 2nd Half Paid | AUG 30 1955 | 1220 | | 1613 | | | | | | | | |
| | | | H 48 | | | | 482 | | | 482 | 3 | 1st Half Paid | MAY 31 1955 | 1284 | | | | 1613 | | | | | | |
| | | | | | | | | | | | | 2nd Half Paid | AUG 31 1955 | | | | | | | | | | | |
| | | | | | | | | | | | 4 | | | | | | | | | | | | | |
| | | | | | | | | | | | 5 | | | | | | | | | | | | | |
| GOLD FOR TAXES | 80 | | | | | | 1436 | 47 | | 1478 | 6 | Balance Paid | NOV 20 1955 | 1633 | | | | | | | | | | |
| | | | | | | | | | | | | First Paid | AUG 3 1955 | 1720 | | | | 1207 | 30 | 27 | 22 | | | |
| | | | | | | | | | | | 7 | | | | | | | | | | | | | |
| | H 116 | | | | | | 2082 | | | 2082 | 8 | PAID IN FULL | MAY 24 1956 | 5678 | | 2082 | | | | | | | | |
| | | | | | | | | | | | 9 | | | | | | | | | | | | | |
| | | | | | | | | | | | 10 | | | | | | | | | | | | | |
| | 70 | | | | | | 1256 | 36 | | 1292 | 11 | PAID IN FULL | MAY 31 1955 | 1206 | | 1292 | | | | | | | | |
| | | | | | | | | | | | 12 | | | | | | | | | | | | | |
| | 368 | | | | | | 6604 | 190 | | 6794 | 13 | PAID IN FULL | MAY 31 1955 | 2260 | | 6794 | | | | | | | | |
| | | | | | | | | | | | 14 | | | | | | | | | | | | | |
| | | | | | | | | | | | 15 | | | | | | | | | | | | | |
| | | | | | | | | | | | 16 | | | | | | | | | | | | | |
| | | | | | | | | | | | 17 | | | | | | | | | | | | | |
| | | | | | | | | | | | 18 | | | | | | | | | | | | | |
| | | | | | | | | | | | 19 | | | | | | | | | | | | | |
| | | | | | | | | | | | 20 | | | | | | | | | | | | | |
| | H 116 | | H 724 840 | | | | 3182 | | | | | | | | | | | | | | | | | |
| | 5 | | 833 1341 | | | | 113 | 76 | 704 | 4390 | | | | | | 26299 | | 17308 | | 271 | | | | |
| | 63 | | 1557 2191 | | | | 4320 | | | | | | | | | | | | | | | | | |

Tabbing | Cass County Minnesota | Sunrise Beach | Silsbee Island Bay | Chippewa Point | Pendleton Springs

# Assessment Roll and Tax List of Real Property in the Town of Shingobee, Cass County, Minnesota, for Taxes for the Year 1954.



Form 5CD (54) BILLS-SAYS COMPANY, MINNEAPOLIS

*Indicate Type of Property: R-Residential, C-Commercial, I-Industrial, U-Utility, F-Farm

| | Name in whose name assessed | To whom transferred | Description of property: Subdivision | Sec. or Lot | Town or Block | Rng | Number of Acres of Land: Acres | 100ths | No. School District | Indicate Homestead Tax or No | Indicate Non-Homestead Tax or No | Indicate Type of Property | True and Full Valuations: Land Exclusive of Structures and Improvements (Dollars) | Buildings and Other Structures (Dollars) | Machinery Permanently Attached to Real Estate (Dollars) | Total True and Full Value (Dollars) | Assessed Valuations: Rural: Homestead Up to $1,000 20% (Dollars) | Rural: Over $1,000 and Non-Homestead 33⅓% (Dollars) | All Other: Homestead Up to $1,000 25% (Dollars) | All Other: Over $1,000 and Non-Homestead 40% (Dollars) | Machinery Permanently Attached to Real Estate 33⅓% (Dollars) | Total Assessed Value (Dollars) | Total Assessed Value as Equalized by the Board of Review (Dollars) | Final Equalized Value (Dollars) |
|---|---|---|---|---|---|---|---|---|---|---|---|---|---|---|---|---|---|---|---|---|---|---|---|---|
| 1 | U. S. of America | | NE¼ of NE¼ | 32 | 141 | 31 | | | 5 | | | | | | | | | | | | | | | |
| 2 | State of Minnesota | | NW¼ of NE¼ | | | | | | | | | | | | | | | | | | | | | |
| 3 | U. S. of America | | SW¼ of NE¼ | | | | | | | | | | | | | | | | | | | | | |
| 4 | U. S. of America | | SE¼ of NE¼ | | | | | | | | | | | | | | | | | | | | | |
| 5 | | | | | | | | | | | | | | | | | | | | | | | | |
| 6 | State of Minnesota | | NE¼ of NW¼ | | | | | | | | | | | | | | | | | | | | | |
| 7 | State of Minnesota | | NW¼ of NW¼ | | | | | | | | | | | | | | | | | | | | | |
| 8 | State of Minnesota | | SW¼ of NW¼ | | | | | | | | | | | | | | | | | | | | | |
| 9 | U. S. of America | | SE¼ of NW¼ | | | | | | | | | | | | | | | | | | | | | |
| 10 | | | | | | | | | | | | | | | | | | | | | | | | |
| 11 | U. S. of America | | NE¼ of SW¼ | | | | | | | | | | | | | | | | | | | | | |
| 12 | U. S. of America | | NW¼ of SW¼ | | | | | | | | | | | | | | | | | | | | | |
| 13 | U. S. of America | | SW¼ of SW¼ | | | | | | | | | | | | | | | | | | | | | |
| 14 | U. S. of America | | SE¼ of SW¼ | | | | | | | | | | | | | | | | | | | | | |
| 15 | State of Minnesota | | W½ of NW¼ of SE¼ | | | | | | | | | | | | | | | | | | | | | |
| 16 | U. S. of America | | NE¼ of SE¼ | | | | | | | | | | | | | | | | | | | | | |
| 17 | State of Minnesota | | W½ of SW¼ of SE¼ | | | | | | | | | | | | | | | | | | | | | |
| 18 | John G. Bloomquist | | SW¼ of SE¼ | | | | 40 | | 7 | | | 1 | 241 | 35 | | 276 | | 92 | | | | 92 | | |
| 19 | " " | | SE¼ of SE¼ Lot 1 | | | | 33.75 | | " | | " | 1 | 330 | | | 330 | | 110 | | | | 110 | | |
| 20 | | | | | | | | | | | | | | | | | | | | | | | | |
| | | | | | | | 73.75 | | | | | | 571 | 35 | | 606 | | 202 | | | | 202 | | |

| | Sold for Taxes | Valuations by School Districts as Equalized by Department of Taxation: District No. ..... Rate ..... Mills | District No. ..... Rate ..... Mills | District No. ..... Rate ..... Mills | District No. ..... Rate ..... Mills | District No. ..... Rate ..... Mills | Tax including State Homestead ..... Mills ($ cts.) | State Tax on Non-Homestead 5.5 Mills ($ cts.) | Special Taxes ($ cts.) | Total Taxes ($ cts.) | Paid | When Paid (Month Day Year) | Number of Receipt | March Settlement 1953 ($ cts.) | June Settlement 1955 ($ cts.) | Penalty ($ cts.) | November Settlement 1955 ($ cts.) | Penalty ($ cts.) | Collections to First Monday in January 1956 ($ cts.) | Penalty ($ cts.) | Delinquent on First Monday in January 1956 ($ cts.) | Total Delinquent Tax and Penalty ($ cts.) | Remarks |
|---|---|---|---|---|---|---|---|---|---|---|---|---|---|---|---|---|---|---|---|---|---|---|---|
| 1 | | | | | | | | | | | | | | | | | | | | | | | |
| 2 | | | | | | | | | | | | | | | | | | | | | | | |
| 3 | | | | | | | | | | | | | | | | | | | | | | | |
| 4 | | | | | | | | | | | | | | | | | | | | | | | |
| 5 | | | | | | | | | | | | | | | | | | | | | | | |
| 6 | | | | | | | | | | | | | | | | | | | | | | | |
| 7 | | | | | | | | | | | | | | | | | | | | | | | |
| 8 | | | | | | | | | | | | | | | | | | | | | | | |
| 9 | | | | | | | | | | | | | | | | | | | | | | | |
| 10 | | | | | | | | | | | | | | | | | | | | | | | |
| 11 | | | | | | | | | | | | | | | | | | | | | | | |
| 12 | | | | | | | | | | | | | | | | | | | | | | | |
| 13 | | | | | | | | | | | | | | | | | | | | | | | |
| 14 | | | | | | | | | | | | | | | | | | | | | | | |
| 15 | | | | | | | | | | | | | | | | | | | | | | | |
| 16 | | | | | | | | | | | | | | | | | | | | | | | |
| 17 | | | | | | | | | | | | | | | | | | | | | | | |
| 18 | | 92 | | | | | 1650 | 48 | | 1698 | PAID IN FULL | MAY 31 1955 | | | 1698 | | | | | | | | |
| 19 | | 110 | | | | | 1974 | 58 | | 2032 | PAID IN FULL | MAY 31 1955 | 1958 | | 2032 | | | | | | | | |
| 20 | | | | | | | | | | | | | | | | | | | | | | | |
| | | 202 | | | | | 3624 | 106 | | 3730 | | | | | 3730 | | | | | | | | |

# Assessment Roll and Tax List of Real Property in the Town of Shingobee, Cass County, Minnesota, for Taxes for the Year 1954.

Form SCD (54) MAIN-DATA PRINTER, WINNAMAC

*Indicate Type of Property: R-Residential, C-Commercial, I-Industrial, U-Utility, F-Farm

| | In Whose Name Assessed | To Whom Transferred | | Description of Property: Subdivision | Sec. or Lot | Town or Block | Rng | Number of Acres of Land: Acres | 100ths | No. School District | Indicate Homestead Tax M | Indicate Non-Homestead Tax N | Indicate Agricultural Tax A | *Indicate Type of Property | True and Full Valuations: Land Exclusive of Structures and Improvements (Dollars) | Buildings and Other Structures (Dollars) | Machinery Permanently Attached to Real Estate (Dollars) | Total True and Full Value (Dollars) | Assessed Valuations: Rural: Homestead Up to $1,000 20% (Dollars) | Rural: Over $1,000 and Non-Homestead 33⅓% (Dollars) | All Other: Homestead Up to $1,000 25% (Dollars) | All Other: Over $1,000 and Non-Homestead 40% (Dollars) | All Other: Machinery Permanently Attached to Real Estate 33⅓% (Dollars) | Total Assessed Value (Dollars) | Total Assessed Value as Equalized by the Board of Review (Dollars) | Final Equalized Value (Dollars) |
|---|---|---|---|---|---|---|---|---|---|---|---|---|---|---|---|---|---|---|---|---|---|---|---|---|---|---|
| 1 | Earle + Pauline Bygenstad | | | NE¼ of NE¼ | 33 | 141 | 31 | 40 | | 5 | | | | | 240 | | | 240 | | 80 | | | | 80 | | |
| 2 | State of Minnesota | | | NW¼ of NE¼ Lot 1 | | | | | | | | | | | | | | | | | | | | | | |
| 3 | State of Minnesota | | | SW¼ of NE¼ | | | | | | | | | | | | | | | | | | | | | | |
| 4 | U. S. of America | | | SE¼ of NE¼ | | | | | | | | | | | | | | | | | | | | | | |
| 5 | | | | | | | | | | | | | | | | | | | | | | | | | | |
| 6 | U. S. of America | | | E½ of Lot 2 NE¼ of NW¼ | | | | | | | | | | | | | | | | | | | | | | |
| 7 | U. S. of America | | | NW¼ of NW¼ Lot 3 | | | | | | | | | | | | | | | | | | | | | | |
| 8 | U. S. of America | | | SW¼ of NW¼ | | | | | | | | | | | | | | | | | | | | | | |
| 9 | | | | SE¼ of NW¼ | | | | | | | | | | | | | | | | | | | | | | |
| 10 | | | | | | | | | | | | | | | | | | | | | | | | | | |
| 11 | State of Minnesota | | | NE¼ of SW¼ | | | | | | | | | | | | | | | | | | | | | | |
| 12 | Earle V. + Pauline Bygenstad | | | NW¼ of SW¼ | | | | 40 | | | 70 | " | 5 | | 240 | | | 240 | | 80 | | | | 80 | | |
| 13 | " " " | | | SW¼ of SW¼ Lot 4 | | | | 30.25 | | | " | " | L | | 304 | 575 | | 684 | | 228 | | | | 228 | | |
| 14 | U. S. of America | | | SE¼ of SW¼ Lot 5 | | | | | | | | | | | | | | | | | | | | | | |
| 15 | | | | | | | | | | | | | | | | | | | | | | | | | | |
| 16 | U. S. of America | | | NE¼ of SE¼ | | | | | | | | | | | | | | | | | | | | | | |
| 17 | State of Minnesota | | | NW¼ of SE¼ | | | | | | | | | | | | | | | | | | | | | | |
| 18 | State of Minnesota | | | SW¼ of SE¼ | | | | | | | | | | | | | | | | | | | | | | |
| 19 | U. S. of America | | | SE¼ of SE¼ | | | | | | | | | | | | | | | | | | | | | | |
| 20 | | | | | | | | | | | | | | | | | | | | | | | | | | |
| | | | | | | | | 116.25 | | | | | | | 784 | 575 | | 1164 | | 388 | | | | 388 | | |

Cass County, Minnesota, for Taxes for the Year 1954.



| | Sold for Taxes | Valuations by School Districts as Equalized by Department of Taxation: District No. 5 Rate 34.1 Mills (Dollars) | District No. ..... Rate ..... Mills (Dollars) | District No. ..... Rate ..... Mills (Dollars) | District No. ..... Rate ..... Mills (Dollars) | District No. ..... Rate ..... Mills (Dollars) | District No. ..... Rate ..... Mills (Dollars) | Tax including State Homestead ..... Mills ($ cts.) | State Tax on Non-Homestead 5.5 Mills ($ cts.) | Special Taxes ($ cts.) | Total Taxes ($ cts.) | Paid | When Paid: Month Day Year | Number of Receipt | March Settlement 1955 ($ cts.) | June Settlement 1955 ($ cts.) | Penalty | November Settlement 1955 ($ cts.) | Penalty | Collections to First Monday in January 1956 ($ cts.) | Penalty | Delinquent on First Monday in January 1956 ($ cts.) | Total Delinquent Tax and Penalty ($ cts.) | Remarks |
|---|---|---|---|---|---|---|---|---|---|---|---|---|---|---|---|---|---|---|---|---|---|---|---|---|
| 1 | | 80 | | | | | | 14.36 | .47 | | 14.78 | PAID IN FULL | MAY 31 1955 | 12197 | | 14.78 | | | | | | | | |
| 2 | | | | | | | | | | | | | | | | | | | | | | | | |
| 3 | | | | | | | | | | | | | | | | | | | | | | | | |
| 4 | | | | | | | | | | | | | | | | | | | | | | | | |
| 5 | | | | | | | | | | | | | | | | | | | | | | | | |
| 6 | | | | | | | | | | | | | | | | | | | | | | | | |
| 7 | | | | | | | | | | | | | | | | | | | | | | | | |
| 8 | | | | | | | | | | | | | | | | | | | | | | | | |
| 9 | | | | | | | | | | | | | | | | | | | | | | | | |
| 10 | | | | | | | | | | | | | | | | | | | | | | | | |
| 11 | | | | | | | | | | | | | | | | | | | | | | | | |
| 12 | | 80 | | | | | | 14.36 | .47 | | 14.78 | PAID IN FULL | MAY 31 1955 | 12197 | | 14.78 | | | | | | | | |
| 13 | | 228 | | | | | | 40.90 | 1.20 | | 42.10 | PAID IN FULL | MAY 31 1955 | | | 42.10 | | | | | | | | |
| 14 | | | | | | | | | | | | | | | | | | | | | | | | |
| 15 | | | | | | | | | | | | | | | | | | | | | | | | |
| 16 | | | | | | | | | | | | | | | | | | | | | | | | |
| 17 | | | | | | | | | | | | | | | | | | | | | | | | |
| 18 | | | | | | | | | | | | | | | | | | | | | | | | |
| 19 | | | | | | | | | | | | | | | | | | | | | | | | |
| 20 | | | | | | | | | | | | | | | | | | | | | | | | |
| | | 388 | | | | | | 69.62 | 2.04 | | 71.66 | | | | | 71.66 | | | | | | | | |

Gibbs Bay Beulah Sunrise Beach Of Shingobee Island By Chippewa Point Pleasant Springs

Assessment — Property in the ..... C-Commercial, I-Industrial, U-Utility, F-Farm

Form ACD (54) 10M-8-54 Printed in U.S.A.

| | In Whose Name Assessed | To Whom Transferred | Sec. | Town | Range | Block | Notch or Acres Lat | Acres | Title | Assessed Value Land | Assessed Value Improvements | Total Assessed Value | Over $4,000 and Non-Homestead 40% | Machinery Permanently Attached to Real Estate 33⅓% | Total Assessed Value | Total Assessed Value as Equalized by the Board of Review | Final Equalized Value |
|---|---|---|---|---|---|---|---|---|---|---|---|---|---|---|---|---|---|
| | | | | | | | | | | Dollars | Dollars | Dollars | Dollars | Dollars | Dollars | Dollars | Dollars |
| 1 | Henry Roe | | 34 | 141 | 31 | | | 5.15 | | 70 | | 70 | | | 70 | | |
| 2 | " | | | | | | | | | 90 | | 90 | | | 90 | | |
| 3 | Ernest M. & Esther C. Jenson | | | | | | | | | 86 | | 86 | | | 86 | | |
| 4 | Henry Roe | | | | | | | | | 224 | | 224 | | | 224 | | |
| 5 | Ernest M. & Esther C. Jenson | | | | | | | | | 100 | | 100 | | | 100 | | |
| 6 | U. S. of America | | | | | | | | | 208 | | 208 | | | 208 | | |
| 7 | U. S. of America | | | | | | | | | | | | | | | | |
| 8 | U. S. of America | | | | | | | | | | | | | | | | |
| 9 | U. S. of America | | | | | | | | | | | | | | | | |
| 10 | Henry Roe | | | | | | | | | 67 | | 67 | | | 67 | | |
| 11 | U. S. of America | | | | | | | | | | | | | | | | |
| 12 | U. S. of America | | | | | | | | | | | | | | | | |
| 13 | U. S. of America | | | | | | | | | | | | | | | | |
| 14 | U. S. of America | | | | | | | | | | | | | | | | |
| 15 | Elmer F. Johnson | | | | | | | | | 547 | | 547 | | | 547 | | |
| 16 | Roy H. Roe | | | | | | | | | 414 | | 414 | | | 414 | | |
| 17 | A. Peter Peterson | | | | | | | | | 544 | | 544 | | | 544 | | |
| 18 | Basil C. Shafer | | | | | | | | | 200 | | 200 | | | 200 | | |
| 19 | Adam J. Sharp | | | | | | | | | | | | | | | | |
| 20 | Selma Sibley | | | | | | | | | | | | | | | | |

ASSESSED VALUATIONS




a- D Kolderie
B- "
b- Elmer Nordland
D- Henry Roe
E- Ernest M. & Esther C. Jenson

Except for distance given this map is not exact as we don't have the distance of lake

| | | | | | | | | | | | | | | | | | |
|---|---|---|---|---|---|---|---|---|---|---|---|---|---|---|---|---|---|
| 16 | Lot 2 | | | | | | | | | | | | | | | | |
| 17 | N 475' of S 725' of Lot 2 | | | | | | | | | | | | | | | | |
| 18 | SW¼ of SE¼ | 15 | 44 | W. | L. | R | 41 | 1000 | | 1647 | | 647 | | | | | |
| 19 | SW¼ of SE¼ less Part of Chester Beach | 4.54 | 44 | W. | L. | R | 340 | 610 | | 1000 | 200 | 200 | | | | | |
| 20 | SE¼ of SE¼ | | | | | | | | | | | | | | | | |
| | Part of Lots 3 & 4 | 34 | 141 | 31 | | | | | | | | | | | | | |
| | 33' of Lot 4 | | | | | | | | | | | | | | | | |
| | | 209.27 | | | | | 3040 | 4435 | | 7500 | 200 | 7375 | | | 2475 | | |



| | Sold for Taxes | Valuations by School Districts as Equalized by Department of Taxation: District No. ..... Rate ..... Mills | District No. 2 Rate 41 Mills | District No. ..... Rate ..... Mills | District No. ..... Rate ..... Mills | District No. ..... Rate ..... Mills | District No. ..... Rate ..... Mills | Tax Including State Homestead | State Tax on Non-Homestead | Special Taxes | Total Taxes | | Paid | When Paid Month | Day | Year | Number of Receipt | March Settlement 1955 | June Settlement 1955 | Penalty | November Settlement 1955 | Penalty | Collections to First Monday in January 1956 | Penalty | Delinquent on First Monday in January 1956 | Total Delinquent Tax and Penalty | Remarks |
|---|---|---|---|---|---|---|---|---|---|---|---|---|---|---|---|---|---|---|---|---|---|---|---|---|---|---|---|
| | | Dollars | Dollars | Dollars | Dollars | Dollars | Dollars | $ cts. | $ cts. | $ cts. | $ cts. | | | | | | | $ cts. | $ cts. | $ cts. | $ cts. | $ cts. | $ cts. | $ cts. | $ cts. | $ cts. | |
| 1 | | | 40 | | | | | 16 14 | 46 | | 1660 | 1 | PAID IN FULL | MAY | 31 | 1955 | | | 1660 | | | | | | | | |
| 2 | | | 86 | | | | | 15 42 | 44 | | 1586 | 2 | PAID IN FULL | MAY | 31 | 1955 | 17117 | | 1586 | | | | | | | | |
| 3 | | | 224 | | | | | 40 18 | 116 | | 4134 | 3 | PAID IN FULL | FEB | 9 | 1955 | 1055 | 4134 | | | | | | | | | |
| 4 | | | 100 | | | | | 17 94 | 52 | | 1846 | 4 | PAID IN FULL | MAY | 31 | 1955 | 12312 | | 1846 | | | | | | | | |
| 5 | | | 208 | | | | | 37 32 | 108 | | 3840 | 5 | PAID IN FULL | FEB | 9 | 1955 | 1055 | 3840 | | | | | | | | | |
| 6 | | | | | | | | | | | | 6 | | | | | | | | | | | | | | | |
| 7 | | | | | | | | | | | | 7 | | | | | | | | | | | | | | | |
| 8 | | | | | | | | | | | | 8 | | | | | | | | | | | | | | | |
| 9 | | | | | | | | | | | | 9 | | | | | | | | | | | | | | | |
| 10 | SOLD FOR TAXES | | 67 | | | | | 12 02 | 34 | | 1236 | 10 | PAID IN FULL | MAY | 31 | 1955 | 12312 | | 1236 | | | | | | | | |
| 11 | | | | | | | | | | | | 11 | | | | | | | | | | | | | | | |
| 12 | | | | | | | | | | | | 12 | | | | | | | | | | | | | | | |
| 13 | | | | | | | | | | | | 13 | | | | | | | | | | | | | | | |
| 14 | | | | | | | | | | | | 14 | | | | | | | | | | | | | | | |
| 15 | SOLD FOR TAXES | | 547 | | | | | 48 14 | 286 | | 10100 | 15 | PAID IN FULL | MAY | 2 | 1955 | 5791 | | 10100 | | | | | | | | |
| 16 | SOLD FOR TAXES | | 414 | | | | | 74 98 | 216 | | 7647 | 16 | PAID IN FULL | JAN | 2 | 1955 | 168 | 7647 | | | | | | | | | |
| 17 | | | 544 | | | | | 98 50 | 286 | | 10136 | 17 | PAID IN FULL | MAY | 31 | 1955 | 12312 | | 10136 | | | | | | | | |
| 18 | | | ~~H 158~~ | Abate. #6628 | | | | ~~28 34~~ ~~35 88~~ | | | ~~28 34~~ ~~35 88~~ | 18 | Amt Not Paid | SEP | 16 | 1955 | | | | | 1794 | Ref. wt. #7179 | 10-3-55 | 7 54 | 7.54 Abated | | |
| | | | | | | | | | | | | | Amt Paid Over | MAY | 24 | 1955 | 5777 | | | | | | | | | | |
| 19 | | | | | | | | | | | | 19 | | | | | | | | | | | | | | | |
| 20 | | | | | | | | | | | | 20 | | | | | | | | | | | | | | | |
| | | | N 200 | | | | | | | | | | | | | | | | | | | | | | | | |
| | | | 2394 | | | | | | | | | | | | | | | | | | | | | | | | |
| | | | 2485 | | | | | 445 82 | 1188 | | 45770 | | | | | | | 156 18 | 28358 | | 1794 | | | | | | 7.54 Abate |

Library Dept. Public Service Bureau of Minnesota Island Pt. Chippewa Point Pokegama Spring

Assessment Roll and Tax List of Real Property in the Town of Shingobee

*Indicate Type of Property: R-Residential, C-Commercial, I-Industrial, U-Utility, F-Farm

Cass County, Minnesota, for Taxes for the Year 1954.



Form SCD (54) SELLER-BUYER PRINTING, MINNEAPOLIS

| | In Whose Name Assessed | To Whom Transferred | Description of Property: Subdivision | Sec. or Lot | Town or Block | Rng. | Number of Acres of Land (Acres / 100ths) | No. School District | Indicate Homestead Tax or No | Indicate Agricultural Tax or No | Indicate Type of Property | True and Full Valuations: Land Exclusive of Structures and Improvements (Dollars) | Buildings and Other Structures (Dollars) | Machinery Permanently Attached to Real Estate (Dollars) | Total True and Full Value (Dollars) | Assessed Valuations: Rural: Homestead Up to $1,000 20% (Dollars) | Rural: Over $4,000 and Non-Homestead 33⅓% (Dollars) | All Other: Homestead Up to $1,000 25% (Dollars) | All Other: Over $4,000 and Non-Homestead 40% (Dollars) | Machinery Permanently Attached to Real Estate 33⅓% (Dollars) | Total Assessed Value (Dollars) | Total Assessed Value as Equalized by the Board of Review (Dollars) | Final Equalized Value (Dollars) |
|---|---|---|---|---|---|---|---|---|---|---|---|---|---|---|---|---|---|---|---|---|---|---|---|
| 1 | Henry Rose | | NE¼ of NE¼ | 34 | 141 | 31 | 5.40 | 5 | No | | T | 270 | | | 270 | | 90 | | | | 90 | | |
| 2 | " " | | NW¼ of NE¼ | | | | 5.21 | | No | | T | 258 | | | 258 | | 86 | | | | 86 | | |
| 3 | Ernest M. & Esther C. Jensen | | SW¼ of NE¼ | | | | 5.04 | | No | | F | 672 | | | 672 | | 224 | | | | 224 | | |
| 4 | Henry Rose | | E½ of Lot 1 Rec. 50 ft. SE¼ of NE¼ | | | | 15.41 | | No | | L | 300 | | | 300 | | 100 | | | | 100 | | |
| 5 | Ernest M. & Esther C. Jensen | | W½ of Lot 1 & E½ of E½ of Lot 1 | | | | 19.50 | | No | | R | 240 | 384 | | 624 | | 208 | | | | 208 | | |
| 6 | U. S. of America | | NE¼ of NW¼ | | | | | | | | | | | | | | | | | | | | |
| 7 | U. S. of America | | NW¼ of NW¼ | | | | | | | | | | | | | | | | | | | | |
| 8 | U. S. of America | | SW¼ of NW¼ | | | | | | | | | | | | | | | | | | | | |
| 9 | U. S. of America | | SE¼ of NW¼ | | | | | | | | | | | | | | | | | | | | |
| | Henry Rose | | Com. 225' N. of S.W. cor. of W½ of Lot 1, thence 200' N. thence E. 200' to lake shore, thence S.W. 158' thence N.W. to p.o.b. | | | | 1 | | No | | L | 201 | | | 201 | | 67 | | | | 67 | | |
| 11 | U. S. of America | | NE¼ of SW¼ | | | | | | | | | | | | | | | | | | | | |
| 12 | U. S. of America | | NW¼ of SW¼ | | | | | | | | | | | | | | | | | | | | |
| 13 | U. S. of America | | SW¼ of SW¼ | | | | | | | | | | | | | | | | | | | | |
| 14 | U. S. of America | | SE¼ of SW¼ | | | | | | | | | | | | | | | | | | | | |
| 15 | Edward F. Johnson, Jr. & Doris W. | | N. 300' of Lot 2 | | | | 13.44 | | No | | R | 340 | 1251 | | 1641 | | 547 | | | | 547 | | |
| 16 | R. H. Rose | | S. 300' of N. 600' of Lot 2 NE¼ of SE¼ | | | | 13.44 | | No | | T | 342 | 930 | | 1272 | | 414 | | | | 414 | | |
| 17 | A. Theus Peterson | | N. 470' of S. 720' of Lot 2 SW¼ of SE¼ | | | | 15.44 | | " | | L | 447 | 1200 | | 1647 | | 549 | | | | 549 | | |
| 18 | Basil C. Shafer | | SW¼ of SE¼ less Plat of Sherwood Beach | | | | 4.54 | | No | | R | 342 | 610 | | 1000 | 200 | | | | | 200 | | |
| 19 | Adam L. Dirp | | Part of Lots 2 & 3 SE¼ of SE¼ | | | | | | | | | | | | | | | | | | | | |
| 20 | Selmer Swiley | | 33' of Lot 2 SE¼ | | | | | | | | | | | | | | | | | | | | |
| | | | | | | | 299.27 | | | | | 3600 | 6425 | | 10025 | 200 | 2036 | | | | 2436 | | |

| | Sold for Taxes | Valuations by School Districts as Equalized by Department of Taxation: District No. 5 Rate 31.1 Mills (Dollars) | District No. ..... Rate ..... Mills (Dollars) | District No. ..... Rate ..... Mills (Dollars) | District No. ..... Rate ..... Mills (Dollars) | District No. ..... Rate ..... Mills (Dollars) | Tax including State Homestead ..... Mills ($ cts.) | State Tax on Non-Homestead 5.5 Mills ($ cts.) | Special Taxes ($ cts.) | Total Taxes ($ cts.) | | Paid | When Paid (Month Day Year) | Number of Receipt | March Settlement 1955 ($ cts.) | June Settlement 1955 ($ cts.) | Penalty ($ cts.) | November Settlement 1955 ($ cts.) | Penalty ($ cts.) | Collections to First Monday in January 1956 ($ cts.) | Penalty ($ cts.) | Delinquent on First Monday in January 1956 ($ cts.) | Total Delinquent Tax and Penalty ($ cts.) | Remarks |
|---|---|---|---|---|---|---|---|---|---|---|---|---|---|---|---|---|---|---|---|---|---|---|---|---|
| 1 | | 90 | | | | | 16.14 | 46 | | 16.60 | 1 | PAID IN FULL | MAY 31 1955 | | | 16.60 | | | | | | | | |
| 2 | | 86 | | | | | 15.42 | 44 | | 15.86 | 2 | PAID IN FULL | MAY 31 1955 | 12212 | | 15.86 | | | | | | | | |
| 3 | | 224 | | | | | 40.18 | 116 | | 41.34 | 3 | PAID IN FULL | FEB 9 1955 | 1055 | 41.34 | | | | | | | | | |
| 4 | | 100 | | | | | 17.94 | 52 | | 18.46 | 4 | PAID IN FULL | MAY 31 1955 | 12212 | | 18.46 | | | | | | | | |
| 5 | | 208 | | | | | 37.32 | 108 | | 38.40 | 5 | PAID IN FULL | FEB 9 1955 | 1055 | 38.40 | | | | | | | | | |
| 6 | | | | | | | | | | | 6 | | | | | | | | | | | | | |
| 7 | | | | | | | | | | | 7 | | | | | | | | | | | | | |
| 8 | | | | | | | | | | | 8 | | | | | | | | | | | | | |
| 9 | | | | | | | | | | | 9 | | | | | | | | | | | | | |
| | | 67 | | | | | 12.02 | 34 | | 12.36 | 10 | PAID IN FULL | MAY 31 1955 | 12212 | | 12.36 | | | | | | | | |
| 11 | | | | | | | | | | | 11 | | | | | | | | | | | | | |
| 12 | | | | | | | | | | | 12 | | | | | | | | | | | | | |
| 13 | | | | | | | | | | | 13 | | | | | | | | | | | | | |
| 14 | | | | | | | | | | | 14 | | | | | | | | | | | | | |
| 15 | | 547 | | | | | 48.14 | 2.86 | | 101.00 | 15 | PAID IN FULL | MAY 2 1955 | 5291 | | 101.00 | | | | | | | | |
| 16 | | 414 | | | | | 74.28 | 2.16 | | 76.44 | 16 | PAID IN FULL | JAN 27 1955 | 168 | 76.44 | | | | | | | | | |
| 17 | | 549 | | | | | 97.50 | 2.86 | | 101.36 | 17 | PAID IN FULL | MAY 31 1955 | 12212 | | 101.36 | | | | | | | | |
| 18 | | ~~4.55~~ | Abstr. #6628 | | | | ~~28.34~~ ~~33.89~~ | | | ~~28.34~~ ~~33.89~~ | 18 | 2nd Half Paid<br>All Not Paid | SEP 16 1955<br>MAY 24 1955 | 5777 | | | | 17.94 | | | | | 17.94 | Ref. wt. #7179 10-3-55 7.54 7.54 Abated |
| 19 | | | | | | | | | | | 19 | | | | | | | | | | | | | |
| 20 | | | | | | | | | | | 20 | | | | | | | | | | | | | |
| | | 4200<br>2284<br>2485 | | | | | 445.82 | 11.88 | | 457.70 | | | | | 156.18 | 283.58 | | 17.94 | | | | | | 7.54 Abated |

Gilbert
Sunrise Beach
Shingobee Island
Chippewa Point
Pleasantview Springs
Nisula

# Assessment Roll and Tax List of Real Property in the Town of Shingobee, Cass County, Minnesota, for Taxes for the Year 1954.



*Indicate Type of Property: R-Residential, C-Commercial, I-Industrial, U-Utility, F-Farm

Form SCD (54) 10M-8-54 Department, Minneapolis

| | IN WHOSE NAME ASSESSED | TO WHOM TRANSFERRED | DESCRIPTION OF PROPERTY: SUBDIVISION | Sec. or Lot | Town or Block | Rng. | Number of Acres of Land: Acres | 100ths | No. School District | Indicate Homestead Tax M | Indicate Agricultural Tax W | *Indicate Type of Property | TRUE AND FULL VALUATIONS: LAND Exclusive of Structures and Improvements (Dollars) | BUILDINGS and Other Structures (Dollars) | MACHINERY Permanently Attached to Real Estate (Dollars) | TOTAL True and Full Value (Dollars) | ASSESSED VALUATIONS: RURAL: Homestead Up to $4,000 20% (Dollars) | RURAL: Over $4,000 and Non-Homestead 33⅓% (Dollars) | ALL OTHER: Homestead Up to $4,000 25% (Dollars) | ALL OTHER: Over $4,000 and Non-Homestead 40% (Dollars) | ALL OTHER: Machinery Permanently Attached to Real Estate 33⅓% (Dollars) | TOTAL ASSESSED VALUE (Dollars) | Total Assessed Value as Equalized by the Board of Review (Dollars) | FINAL EQUALIZED VALUE (Dollars) |
|---|---|---|---|---|---|---|---|---|---|---|---|---|---|---|---|---|---|---|---|---|---|---|---|---|
| 1 | | | NE¼ of NE¼ | 34 | 141 | 31 | | | 5 | | | | | | | | | | | | | | | |
| 2 | | | NW¼ of NE¼ | | | | | | | | | | | | | | | | | | | | | |
| 3 | | | SW¼ of NE¼ | | | | | | | | | | | | | | | | | | | | | |
| 4 | | | SE¼ of NE¼ | | | | | | | | | | | | | | | | | | | | | |
| 5 | Theodore & Helen H. Holderie | | 50' x approx. 250' of Lot 1 | | | | | 75 | | 70 | W | L | 75 | | | 75 | | 25 | | | | 25 | | |
| 6 | Elmer Nordlanch | | 100' x approx. 250' of Lot 1 | | | | | 100 | | " | " | L | 100 | 650 | | 750 | | 250 | | | | 250 | | |
| 7 | | | NW¼ of NW¼ | | | | | | | | | | | | | | | | | | | | | |
| 8 | | | SW¼ of NW¼ | | | | | | | | | | | | | | | | | | | | | |
| 9 | | | SE¼ of NW¼ | | | | | | | | | | | | | | | | | | | | | |
| 10 | Theodore & Helen H. Holderie | | Com. at intersection of the line of Lot 14 Forest Lake Park & 250' in N'ly & W'ly dir. N'ly & W'ly of beg. | | | | | 57 | | 70 | " | L | 101 | 1450 | | 1551 | | 517 | | | | 517 | | |
| 11 | | | NE¼ of SW¼ | | | | | | | | | | | | | | | | | | | | | |
| 12 | | | NW¼ of SW¼ | | | | | | | | | | | | | | | | | | | | | |
| 13 | | | SW¼ of SW¼ | | | | | | | | | | | | | | | | | | | | | |
| 14 | | | SE¼ of SW¼ | | | | | | | | | | | | | | | | | | | | | |
| 15 | Jessie L. Bruce & Stanley H. Taylor | | Less' of Lot 2 | | | | | 11 | 44 | 70 | " | L | 560 | 1201 | | 1761 | | 587 | | | | 587 | | |
| 16 | | | NE¼ of SE¼ | | | | | | | | | | | | | | | | | | | | | |
| 17 | | | NW¼ of SE¼ | | | | | | | | | | | | | | | | | | | | | |
| 18 | | | SW¼ of SE¼ | | | | | | | | | | | | | | | | | | | | | |
| 19 | | | SE¼ of SE¼ | | | | | | | | | | | | | | | | | | | | | |
| 20 | | | | | | | | | | | | | | | | | | | | | | | | |
| | | | | | | | | 12 | 96 | | | | 836 | 3301 | | 4137 | | 1349 | | | | 1349 | | |

| | SOLD FOR TAXES | VALUATIONS BY SCHOOL DISTRICTS AS EQUALIZED BY DEPARTMENT OF TAXATION: District No. ..... Rate ..... Mills (Dollars) | District No. 2 Rate 11 Mills (Dollars) | District No. ..... Rate ..... Mills (Dollars) | District No. ..... Rate ..... Mills (Dollars) | District No. ..... Rate ..... Mills (Dollars) | District No. ..... Rate ..... Mills (Dollars) | Tax including State Homestead ..... Mills ($ cts.) | State Tax on Non-Homestead 5.77 Mills ($ cts.) | SPECIAL TAXES ($ cts.) | TOTAL TAXES ($ cts.) | | PAID | WHEN PAID (Month Day Year) | Number of Receipt | March Settlement 1955 ($ cts.) | June Settlement 1955 ($ cts.) | Penalty ($ cts.) | November Settlement 1955 ($ cts.) | Penalty ($ cts.) | Collections to First Monday in January 1956 ($ cts.) | Penalty ($ cts.) | Delinquent on First Monday in January 1956 ($ cts.) | Total Delinquent Tax and Penalty ($ cts.) | REMARKS |
|---|---|---|---|---|---|---|---|---|---|---|---|---|---|---|---|---|---|---|---|---|---|---|---|---|---|
| 1 | | | | | | | | | | | | 1 | | | | | | | | | | | | | |
| 2 | | | | | | | | | | | | 2 | | | | | | | | | | | | | |
| 3 | | | | | | | | | | | | 3 | | | | | | | | | | | | | |
| 4 | | | | | | | | | | | | 4 | | | | | | | | | | | | | |
| 5 | | 25 | | | | | | 448 | 14 | | 462 | 5 | PAID IN FULL MAY 31 1955 | 6711 | | | 462 | | | | | | | | |
| 6 | | 250 | | | | | | 4486 | 130 | | 4616 | 6 | PAID IN FULL JUN 23 1955 | 8271 | | | | | 4616 | 69 | | | | | |
| 7 | | | | | | | | | | | | 7 | | | | | | | | | | | | | |
| 8 | | | | | | | | | | | | 8 | | | | | | | | | | | | | |
| 9 | | | | | | | | | | | | 9 | | | | | | | | | | | | | |
| 10 | | 517 | | | | | | 9276 | 270 | | 9546 | 10 | PAID IN FULL MAY 31 1955 | 6711 | | | 9546 | | | | | | | | |
| 11 | | | | | | | | | | | | 11 | | | | | | | | | | | | | |
| 12 | | | | | | | | | | | | 12 | | | | | | | | | | | | | |
| 13 | | | | | | | | | | | | 13 | | | | | | | | | | | | | |
| 14 | | | | | | | | | | | | 14 | | | | | | | | | | | | | |
| 15 | | 587 | | | | | | 10532 | 306 | | 10838 | 15 | PAID IN FULL MAY 31 1955 | 12214 | | | 10838 | | | | | | | | |
| 16 | | | | | | | | | | | | 16 | | | | | | | | | | | | | |
| 17 | | | | | | | | | | | | 17 | | | | | | | | | | | | | |
| 18 | | | | | | | | | | | | 18 | | | | | | | | | | | | | |
| 19 | | | | | | | | | | | | 19 | | | | | | | | | | | | | |
| 20 | | | | | | | | | | | | 20 | | | | | | | | | | | | | |
| | | 1399 | | | | | | 24742 | 720 | | 25462 | | | | | | 20846 | | 4616 | | | | | | |

# Assessment Roll and Tax List of Real Property in the Town of Shingobee, Cass County, Minnesota, for Taxes for the Year 1954.



Form 5CD (54) DILLARD-BATES COMPANY, MINNEAPOLIS

*Indicate Type of Property: R-Residential, C-Commercial, I-Industrial, U-Utility, F-Farm

| | In Whose Name Assessed | To Whom Transferred | Description of Property: Subdivision | Sec. or Lot | Town or Block | Rng | Number of Acres of Land (Acres / 100ths) | Indicate Homestead Yes or No | Indicate Agricultural Yes or No | *Indicate Type of Property | True and Full Valuations: Land Exclusive of Structures and Improvements (Dollars) | Buildings and Other Structures (Dollars) | Machinery Permanently Attached to Real Estate (Dollars) | Total True and Full Value (Dollars) | Assessed Valuations: Rural: Homestead Up to $1,000 20% (Dollars) | Rural: Over $1,000 and Non-Homestead 33⅓% (Dollars) | All Other: Homestead Up to $1,000 25% (Dollars) | All Other: Over $1,000 and Non-Homestead 40% (Dollars) | All Other: Machinery Permanently Attached to Real Estate 33⅓% (Dollars) | Total Assessed Values (Dollars) | Total Assessed Values Equalized by the Board of Review (Dollars) | Final Equalized Value (Dollars) |
|---|---|---|---|---|---|---|---|---|---|---|---|---|---|---|---|---|---|---|---|---|---|---|
| 1 | | | NE¼ of NE¼ | 35 | 141 | 31 | | 5 | | | | | | | | | | | | | | |
| 2 | | | NW¼ of NE¼ | | | | | | | | | | | | | | | | | | | |
| 3 | | | SW¼ of NE¼ | | | | | | | | | | | | | | | | | | | |
| 4 | | | SE¼ of NE¼ | | | | | | | | | | | | | | | | | | | |
| 5 | Theodore + Helen L. Stafford | | 50' x 250' of Lot 4 | | | | .35 | | | L | 51 | | | 51 | | 17 | | | | 17 | | |
| 6 | Paul + Molly Stang (2) | | NE¼ of NW¼ Lot 2 | | | | 2.40 | | " | R | 240 | 202 | | 442 | | 164 | | | | 164 | | |
| 7 | George Green | | NW¼ of NW¼ Lot 3 | | | | 20 | | " | T | 150 | | | 150 | | 150 | | | | 150 | | |
| 8 | Theodore Stafford + Lloyd Sundin | | Lot 4 less 100' x 250' + less 50' x 250' + less 1 ac. SW¼ of NW¼ less 200' x 250' | | | | 2.81 | | " | L | 225 | | | 225 | | 75 | | | | 75 | | |
| | Joan Johnson, Ann S. Macklin 2nd, John B. Macklin, Mary Jones, Eleanor Nelson + Phoebe K. Macklin | | 100' x 250' of Lot 4 | | | | | | | | | | | | | | | | | | | |
| 9 | | | SE¼ of NW¼ | | | | 1.17 | | " | R | 148 | 1250 | | 1398 | | 466 | | | | 466 | | |
| 10 | Lloyd + Mildred Sundin | | 350' m/l back x 250' of Lot 4 | | | | 1 | | " | L | 100 | 1475 | | 1575 | | 525 | | | | 525 | | |
| 11 | | | NE¼ of SW¼ | | | | | | | | | | | | | | | | | | | |
| 12 | | | NW¼ of SW¼ | | | | | | | | | | | | | | | | | | | |
| 13 | | | SW¼ of SW¼ | | | | | | | | | | | | | | | | | | | |
| 14 | | | SE¼ of SW¼ | | | | | | | | | | | | | | | | | | | |
| 15 | Joan Johnson, Ann S. Macklin 2nd, John B. Macklin, Mary Jones, Eleanor Nelson + Phoebe K. Macklin | | Part of Lot 4 | | | | .75 | | " | L | 75 | | | 75 | | 25 | | | | 25 | | |
| 16 | | | NE¼ of SE¼ | | | | | | | | | | | | | | | | | | | |
| 17 | | | NW¼ of SE¼ | | | | | | | | | | | | | | | | | | | |
| 18 | | | SW¼ of SE¼ | | | | | | | | | | | | | | | | | | | |
| 19 | | | SE¼ of SE¼ | | | | | | | | | | | | | | | | | | | |
| 20 | | | | | | | | | | | | | | | | | | | | | | |
| | | | | | | | 63.73 | | | | 1017 | 3427 | | 4444 | | 1432 | | | | 1432 | | |

| | Sold for Taxes | Valuations by School Districts as Equalized by Department of Taxation: District No. 2 Rate 111 Mills | District No. ..... Rate ..... Mills | District No. ..... Rate ..... Mills | District No. ..... Rate ..... Mills | District No. ..... Rate ..... Mills | District No. ..... Rate ..... Mills | Tax including State Homestead ..... Mills | State Tax on Non-Homestead 5.7 Mills | Special Taxes | Total Taxes | | Paid | When Paid (Month Day Year) | Number of Receipt | March Settlement 1955 | June Settlement 1955 | Penalty | November Settlement 1955 | Penalty | Collections to First Monday in January 1956 | Penalty | Delinquent on First Monday in January 1956 | Total Delinquent Tax and Penalty | Remarks |
|---|---|---|---|---|---|---|---|---|---|---|---|---|---|---|---|---|---|---|---|---|---|---|---|---|---|
| | | Dollars | Dollars | Dollars | Dollars | Dollars | Dollars | $ cts. | $ cts. | $ cts. | $ cts. | | | | | $ cts. | $ cts. | $ cts. | $ cts. | $ cts. | $ cts. | $ cts. | $ cts. | $ cts. | |
| 1 | | | | | | | | | | | | 1 | | | | | | | | | | | | | |
| 2 | | | | | | | | | | | | 2 | | | | | | | | | | | | | |
| 3 | | | | | | | | | | | | 3 | | | | | | | | | | | | | |
| 4 | | | | | | | | | | | | 4 | | | | | | | | | | | | | |
| 5 | | 17 | | | | | | 304 | 08 | | 312 | 5 | PAID IN FULL | MAY 31 1955 | 6712 | | 312 | | | | | | | | |
| 6 | | 164 | | | | | | 2792 | 86 | | 3028 | 6 | 1st Half Paid | MAY 31 1955 | 12215 | | 1514 | | | | | | | | |
| 7 | | 150 | | | | | | 2621 | 78 | | 2779 | 7 | PAID IN FULL | MAY 31 1955 | 12283 | | 2779 | | | | | | 1514 | 1665 | |
| 8 | | 75 | | | | | | 1346 | 40 | | 1386 | 8 | PAID IN FULL | MAY 31 1955 | 6713 | | 1386 | | | | | | | | |
| 9 | | 466 | | | | | | 8360 | 244 | | 8604 | 9 | PAID IN FULL | MAY 31 1955 | 12221 | | 8604 | | | | | | | | |
| 10 | | 525 | | | | | | 9420 | 274 | | 9694 | 10 | PAID IN FULL | MAY 31 1955 | 12219 | | 9694 | | | | | | | | |
| 11 | | | | | | | | | | | | 11 | | | | | | | | | | | | | |
| 12 | | | | | | | | | | | | 12 | | | | | | | | | | | | | |
| 13 | | | | | | | | | | | | 13 | | | | | | | | | | | | | |
| 14 | | | | | | | | | | | | 14 | | | | | | | | | | | | | |
| 15 | | 25 | | | | | | 448 | 14 | | 462 | 15 | PAID IN FULL | MAY 31 1955 | 12221 | | 462 | | | | | | | | |
| 16 | | | | | | | | | | | | 16 | | | | | | | | | | | | | |
| 17 | | | | | | | | | | | | 17 | | | | | | | | | | | | | |
| 18 | | | | | | | | | | | | 18 | | | | | | | | | | | | | |
| 19 | | | | | | | | | | | | 19 | | | | | | | | | | | | | |
| 20 | | | | | | | | | | | | 20 | | | | | | | | | | | | | |
| | | 1432 | | | | | | 26518 | 744 | | 26256 | | | | | | 24742 | | | | | | 1614 | | |

Gilbert | Sunrise Beach | Backus | Shingobee Island | Chippewa Point | Pleasant Springs

# Assessment Roll and Tax List of Real Property in the Town of Shingobee, Cass County, Minnesota, for Taxes for the Year 1954.



Form 3(CD) (54) HILLER-DAVIS COMPANY, MINNEAPOLIS

*Indicate Type of Property: R-Residential, C-Commercial, I-Industrial, U-Utility, F-Farm

| | IN WHOSE NAME ASSESSED | TO WHOM TRANSFERRED | | DESCRIPTION OF PROPERTY: SUBDIVISION | Sec. or Lot | Town or Block | Rng | Number of Acres of Land: Acres | 100ths | No. School District | Indicate Homestead Yes or No | Indicate Agricultural Yes or No | *Indicate Type of Property | TRUE AND FULL VALUATIONS: LAND Exclusive of Structures and Improvements | BUILDINGS and Other Structures | MACHINERY Permanently Attached to Real Estate | TOTAL True and Full Value | ASSESSED VALUATIONS: RURAL: Homestead Up to $1,000 20% | Over $1,000 and Non-Homestead 33⅓% | ALL OTHER: Homestead Up to $1,000 25% | Over $1,000 and Non-Homestead 40% | MACHINERY Permanently Attached to Real Estate 33⅓% | TOTAL ASSESSED VALUE | Total Assessed Value as Equalized by the Board of Review | FINAL EQUALIFIED VALUE |
|---|---|---|---|---|---|---|---|---|---|---|---|---|---|---|---|---|---|---|---|---|---|---|---|---|---|
| | | | | | | | | Acres | 100ths | | | | | Dollars | Dollars | Dollars | Dollars | Dollars | Dollars | Dollars | Dollars | Dollars | Dollars | Dollars | Dollars |
| 1 | Clarence D. Pearce | | | NE¼ of NE¼ Lot 2 | 36 | 141 | 31 | 27.78 | | 5 | No | Yes | L | 740 | 2674 | | 3414 | | 1138 | | | | 1138 | | |
| 2 | Emily Johnson & Henry Bennett | | | NW¼ of NE¼ Lot 1 less 1 ac. | | | | 21.12 | | | " | " | L | 630 | 576 | | 1206 | | 402 | | | | 402 | | |
| 3 | Walter C. Gimbeck | | | SW¼ of NE¼ Lot 6 | | | | | | | " | " | L | 594 | | | 594 | | 198 | | | | 198 | | |
| 4 | State of Minnesota | | | SE¼ of NE¼ Lot 3 | | | | | | | | | | | | | | | | | | | | | |
| 5 | ~~Lot Bennett~~ R. W. Sherman & Chas. | | | Subject 1 ac. of Lot 1 | | | | 1 | | | No | " | L | 150 | 210 | | 360 | | 120 | | | | 120 | | |
| 6 | | | | NE¼ of NW¼ | | | | | | | | | | | | | | | | | | | | | |
| 7 | | | | NW¼ of NW¼ | | | | | | | | | | | | | | | | | | | | | |
| 8 | | | | SW¼ of NW¼ | | | | | | | | | | | | | | | | | | | | | |
| 9 | Albert & Lydia Thomas | | | Lot 7 less platted SE¼ of NW¼ | | | | 15.80 | | | No | " | T | 90 | | | 90 | | 30 | | | | 30 | | |
| 10 | | | | | | | | | | | | | | | | | | | | | | | | | |
| 11 | George R. Leonard | | | ~~NE¼ of SW¼~~ Lot 8 | | | | 23.61 | | | No | " | L | 660 | 1725 | | 2385 | | 795 | | | | 795 | | |
| 12 | | | | NW¼ of SW¼ | | | | | | | | | | | | | | | | | | | | | |
| 13 | | | | SW¼ of SW¼ | | | | | | | | | | | | | | | | | | | | | |
| 14 | George R. Leonard | | | ~~SE¼ of SW¼~~ Lot 7 | | | | 18.71 | | | No | " | T | 360 | | | 360 | | 120 | | | | 120 | | |
| 15 | | | | | | | | | | | | | | | | | | | | | | | | | |
| 16 | State of Minnesota | | | ~~NE¼ of SE¼~~ Lot 5 | | | | | | | | | | | | | | | | | | | | | |
| 17 | State of Minnesota | | | NW¼ of SE¼ | | | | | | | | | | | | | | | | | | | | | |
| 18 | State of Minnesota | | | SW¼ of SE¼ | | | | | | | | | | | | | | | | | | | | | |
| 19 | State of Minnesota | | | ~~SE¼ of SE¼~~ Lot 4 | | | | | | | | | | | | | | | | | | | | | |
| 20 | | | | | | | | | | | | | | | | | | | | | | | | | |
| | | | | | | | | 28.02 | | | | | | 3024 | 5185 | | 8209 | | 2683 | | | | 2683 | | |

| | SOLD FOR TAXES | VALUATIONS BY SCHOOL DISTRICTS AS EQUALIZED BY DEPARTMENT OF TAXATION: District No. 5 Rate 14 Mills | District No. Rate Mills | District No. Rate Mills | District No. Rate Mills | District No. Rate Mills | Tax including State Homestead $ cts. | State Tax on Non-Homestead $ cts. | SPECIAL TAXES $ cts. | TOTAL TAXES $ cts. | PAID | WHEN PAID Month Day Year | Number of Receipt | March Settlement 1955 $ cts. | June Settlement 1955 $ cts. | Penalty $ cts. | November Settlement 1955 $ cts. | Penalty $ cts. | Collections to First Monday in January 1956 $ cts. | Penalty $ cts. | Delinquent on First Monday in January 1956 $ cts. | Total Delinquent Tax and Penalty $ cts. | REMARKS |
|---|---|---|---|---|---|---|---|---|---|---|---|---|---|---|---|---|---|---|---|---|---|---|---|
| 1 | | 1138 | | | | | 20416 | 594 | | 21010 | 1st Half Paid | MAY 31 1955 | 12223 | | 10505 | | 10505 | | | | | | |
| 2 | | 402 | | | | | 7212 | 210 | | 7422 | 2nd Half Paid | OCT 31 1955 | 12562 | | | | 7422 | 148 | | | | | |
| 3 | PAID FOR TAXES | 198 | | | | | 3552 | 104 | | 3656 | PAID IN FULL | JUL 5 1955 | 12514 | | | | | | | | 36.56 | | |
| 4 | | | | | | | | | | | | | | | | | | | | | | | |
| 5 | | 120 | | | | | 2152 | 62 | | 2214 | Part Paid | MAY 31 1955 | 12224 | | 1214 | | 1000 | Refund Lot 2 #6863 | | | 2.14 | 8-18-55 | |
| | | | | | | | | | | | Balance Paid | AUG 15 1955 | 12902 | | | | 22.14 | | | | | | |
| 6 | | | | | | | | | | | PAID IN FULL | AUG 15 1955 | 12917 | | | | | | | | | | |
| 7 | | | | | | | | | | | | | | | | | | | | | | | |
| 8 | | | | | | | | | | | | | | | | | | | | | | | |
| 9 | | 30 | | | | | 538 | 16 | | 554 | PAID IN FULL | MAY 26 1955 | 6331 | | 554 | | | | | | | | |
| 10 | | | | | | | | | | | | | | | | | | | | | | | |
| 11 | | 795 | | | | | 14264 | 414 | | 14678 | PAID IN FULL | MAY 31 1955 | 12222 | | 146.78 | | | | | | | | |
| 12 | | | | | | | | | | | | | | | | | | | | | | | |
| 13 | | | | | | | | | | | | | | | | | | | | | | | |
| 14 | | 120 | | | | | 2152 | 62 | | 2214 | PAID IN FULL | MAY 31 1955 | 12222 | | 22.14 | | | | | | | | |
| 15 | | | | | | | | | | | | | | | | | | | | | | | |
| 16 | | | | | | | | | | | | | | | | | | | | | | | |
| 17 | | | | | | | | | | | | | | | | | | | | | | | |
| 18 | | | | | | | | | | | | | | | | | | | | | | | |
| 19 | | | | | | | | | | | | | | | | | | | | | | | |
| 20 | | | | | | | | | | | | | | | | | | | | | | | |
| | | 2803 | | | | | 52.86 | 1467 | | 51.48 | | | | | 29.65 | | 21.41 | | | | 36.56 | | |

Gilbert Duncan Public Library Sunrise Beach Of Shingobee Island By Chippewa Point Pabahma Spring

# Assessment Roll and Tax List of Real Property in the Town of Shingobee; Cass County, Minnesota, for Taxes for the Year 1954.



Form SCD (54) 100,000—Sorg Printing Co., Minneapolis

*Indicate Type of Property: R-Residential, C-Commercial, I-Industrial, U-Utility, F-Farm

| | In Whose Name Assessed | To Whom Transferred | Description of Property: Subdivision | Sec. or Lot | Town or Block | Rng | Number of Acres of Land: Acres | 100ths | No. School District | Indicate Homestead Yes or No | Indicate Agricultural Yes or No | *Indicate Type of Property | True and Full Valuations: Land Exclusive of Structures and Improvements | Buildings and Other Structures | Machinery Permanently Attached to Real Estate | Total True and Full Value | Assessed Valuations: Rural: Homestead Up to $4,000 20% | Rural: Over $4,000 and Non-Homestead 33⅓% | All Other: Homestead Up to $4,000 25% | All Other: Over $4,000 and Non-Homestead 40% | All Other: Machinery Permanently Attached to Real Estate 33⅓% | Total Assessed Value | Total Assessed Value as Equalized by the Board of Review | Final Equalized Value |
|---|---|---|---|---|---|---|---|---|---|---|---|---|---|---|---|---|---|---|---|---|---|---|---|---|
| | | | | | | | Acres | 100ths | | | | | Dollars | Dollars | Dollars | Dollars | Dollars | Dollars | Dollars | Dollars | Dollars | Dollars | Dollars | Dollars |
| | U. S. of America | | ~~Lot 4~~ NW¼ of NE¼ | 1 | 142 | 31 | | | 5 | | | | | | | | | | | | | | | |
| | U. S. of America | | ~~Lot 5~~ SW¼ of NE¼ | | | | | | | | | | | | | | | | | | | | | |
| 1 | Lloyd C. & Helma M. Monroe | | S 234' of N 594' lying N 160' ~~NW¼ of NW¼~~ | | | | | | | 710 | yes | L | 201 | | | 201 | | 67 | | | | 67 | | |
| 2 | C. L. Tinsley | | N 160' of S 234' of Lot 1 | | | | | | | 710 | " | L | 160 | 560 | | 720 | | 240 | | | | 240 | | |
| 3 | Arne A. Hendrickson & Wilma Hendrickson | | Lot 1 exc. N 660' of E 660' of S 234' & ~~NE¼ of NW¼~~ Rest Hill | | | | 20 | 20 | | 710 | " | L | 402 | | | 402 | | 134 | | | | 134 | | |
| 4 | Roy L. & Maude M. Glass | | S 250' of N 550' of Lot 1 ~~SW¼ of NW¼~~ | | | | 6 | 80 | | 710 | " | L | 252 | | | 252 | | 84 | | | | 84 | | |
| 5 | Ralph L. & Edith L. Mitchell | | S 150' of N 300' of Lot 1 ~~SE¼ of NW¼~~ | | | | 4 | 00 | | 710 | " | L | 102 | 600 | | 702 | | 234 | | | | 234 | | |
| 6 | Forest R. & Alvina M. Simpson | | N 150' of Lot 1 | | | | 3 | 75 | | 710 | " | L | 150 | 252 | | 402 | | 134 | | | | 134 | | |
| 7 | | | ~~NE¼ of SW¼~~ | | | | | | | | | | | | | | | | | | | | | |
| 8 | Francis X. & Jean Burpendorf, Jr. | | S70 of Lot 1 ~~NW¼ of SW¼~~ | | | | | | | | | | | | | | | | | | | | | |
| 9 | | | ~~SW¼ of SW¼~~ | | | | | | | | | | | | | | | | | | | | | |
| 10 | | | ~~SE¼ of SW¼~~ | | | | | | | | | | | | | | | | | | | | | |
| 11 | Lloyd C. & Helma M. Monroe | | N 200' of S 434' of Lot 1 Vacant | | | | | | | 710 | " | L | 82 | 500 | | 582 | | 144 | | | | 144 | | |
| 12 | | | ~~NE¼ of SE¼~~ | | | | | | | | | | | | | | | | | | | | | |
| 13 | | | ~~NW¼ of SE¼~~ | | | | | | | | | | | | | | | | | | | | | |
| 14 | | | ~~SW¼ of SE¼~~ | | | | | | | | | | | | | | | | | | | | | |
| 15 | | | ~~SE¼ of SE¼~~ | | | | | | | | | | | | | | | | | | | | | |
| 16 | Hoyd E. & Henry M. Montgomery ~~Emerson & Lucchesman of Spokane~~ | | S 100 of N 200' of S 434' of Lot 1 | | | | | | | | | | | | | | | | | | | | | |
| | | | | | | | 34 | 75 | | | | | 1349 | 1712 | | 3061 | | 1087 | | | | 1087 | | |

| | Sold for Taxes | Valuations by School Districts as Equalized by Department of Taxation: District No. ..... Rate ..... Mills | District No. ..... Rate ..... Mills | District No. ..... Rate ..... Mills | District No. ..... Rate ..... Mills | District No. ..... Rate ..... Mills | Tax including State Homestead ..... Mills | State Tax on Non-Homestead 5.27 Mills | Special Taxes | Total Taxes | | Paid | When Paid: Month Day Year | Number of Receipt | March Settlement 1955 | June Settlement 1955 | Penalty | November Settlement 1955 | Penalty | Collections to First Monday in January 1956 | Penalty | Delinquent on First Monday in January 1956 | Total Delinquent Tax and Penalty | Remarks |
|---|---|---|---|---|---|---|---|---|---|---|---|---|---|---|---|---|---|---|---|---|---|---|---|---|
| | | Dollars | Dollars | Dollars | Dollars | Dollars | $ cts. | $ cts. | $ cts. | $ cts. | | | | | $ cts. | $ cts. | $ cts. | $ cts. | $ cts. | $ cts. | $ cts. | $ cts. | $ cts. | |
| 1 | | | | | | | | | | | 1 | | | | | | | | | | | | | |
| 2 | | | | | | | | | | | 2 | | | | | | | | | | | | | |
| 3 | | 67 | | | | | 1202 | 34 | | 1236 | 3 | PAID IN FULL | JAN 7 1954 | 256 | | 1236 | | | | | | | | |
| 4 | | | | | | | | | | | 4 | | | | | | | | | | | | | |
| 5 | | 240 | | | | | 4306 | 126 | | 4432 | 5 | PAID IN FULL | FEB 23 1955 | 4540 | 4432 | | | | | | | | | |
| 6 | | 134 | | | | | 2404 | 70 | | 2474 | 6 | PAID IN FULL | MAY 31 1955 | 6136 | | 2474 | | | | | | | | |
| 7 | | | | | | | | | | | 7 | | | | | | | | | | | | | |
| 8 | | 84 | | | | | 1508 | 44 | | 1552 | 8 | PAID IN FULL | APR 4 1955 | 4821 | | 1552 | | | | | | | | |
| 9 | | 234 | | | | | 4198 | 122 | | 4320 | 9 | PAID IN FULL | MAY 27 1955 | 6134 | | 4320 | | | | | | | | |
| 10 | | 134 | | | | | 2404 | 70 | | 2474 | 10 | | | | | | | | | | | | | ~~Lot 1~~ Pt. R# 29952 Vacate |
| 11 | | | | | | | | | | | 11 | | | | | | | | | | | | | |
| 12 | | | | | | | | | | | 12 | | | | | | | | | | | | | |
| 13 | | | | | | | | | | | 13 | | | | | | | | | | | | | |
| 14 | | | | | | | | | | | 14 | | | | | | | | | | | | | |
| 15 | | 144 | | | | | 3480 | 102 | | 3582 | 15 | PAID IN FULL | JAN 7 1954 | 256 | 3582 | | | | | | | | | |
| 16 | | | | | | | | | | | 16 | | | | | | | | | | | | | |
| 17 | | | | | | | | | | | 17 | | | | | | | | | | | | | |
| 18 | | | | | | | | | | | 18 | | | | | | | | | | | | | |
| 19 | | | | | | | | | | | 19 | | | | | | | | | | | | | |
| 20 | | | | | | | | | | | 20 | | | | | | | | | | | | | |
| | | 1087 | | | | | 19502 | 568 | | 20070 | | | | | 9540 | 8346 | | | | | | 2474 | | |

# Assessment Roll and Tax List of Real Property in the Town of Shingobee, Cass County, Minnesota, for Taxes for the Year 1954.



Form 5CD (54) [illegible]

*Indicate Type of Property: R-Residential, C-Commercial, I-Industrial, U-Utility, F-Farm

| | In Whose Name Assessed | To Whom Transferred | Description of Property: Subdivision | Sec. or Lot | Town or Block | Reg | Number of Acres of Land: Acres | 100ths | No. School District | Indicate Homestead Tax No | Indicate Agricultural Tax No | *Indicate Type of Property | True and Full Valuations: Land Exclusive of Structures and Improvements (Dollars) | Buildings and Other Structures (Dollars) | Machinery Permanently Attached to Real Estate (Dollars) | Total True and Full Value (Dollars) | Assessed Valuations, Rural: Homestead Up to $4,000 20% (Dollars) | Rural: Over $4,000 and Non-Homestead 33⅓% (Dollars) | All Other: Homestead Up to $4,000 25% (Dollars) | All Other: Over $4,000 and Non-Homestead 40% (Dollars) | All Other: Machinery Permanently Attached to Real Estate 33⅓% (Dollars) | Total Assessed Value (Dollars) | Total Assessed Value as Equalized by the Board of Review (Dollars) | Final Equalized Value (Dollars) |
|---|---|---|---|---|---|---|---|---|---|---|---|---|---|---|---|---|---|---|---|---|---|---|---|---|
| 1 | | | NE¼ of NE¼ | 2 | 142 | 31 | | | 5 | | | | | | | | | | | | | | | |
| 2 | | | NW¼ of NE¼ | | | | | | | | | | | | | | | | | | | | | |
| 3 | | | SW¼ of NE¼ | | | | | | | | | | | | | | | | | | | | | |
| 4 | | | SE¼ of NE¼ | | | | | | | | | | | | | | | | | | | | | |
| 5 | Esther Peterson | | Lot 5 | 2 | 142 | 31 | 50 | 75 | | Tax | Exp | T | 349 | | | 349 | | 133 | | | | 133 | | |
| 6 | | | NE¼ of NW¼ | | | | | | | | | | | | | | | | | | | | | |
| 7 | | | NW¼ of NW¼ | | | | | | | | | | | | | | | | | | | | | |
| 8 | | | SW¼ of NW¼ | | | | | | | | | | | | | | | | | | | | | |
| 9 | | | SE¼ of NW¼ | | | | | | | | | | | | | | | | | | | | | |
| 10 | | | | | | | | | | | | | | | | | | | | | | | | |
| 11 | | | NE¼ of SW¼ | | | | | | | | | | | | | | | | | | | | | |
| 12 | | | NW¼ of SW¼ | | | | | | | | | | | | | | | | | | | | | |
| 13 | | | SW¼ of SW¼ | | | | | | | | | | | | | | | | | | | | | |
| 14 | | | SE¼ of SW¼ | | | | | | | | | | | | | | | | | | | | | |
| 15 | | | | | | | | | | | | | | | | | | | | | | | | |
| 16 | | | NE¼ of SE¼ | | | | | | | | | | | | | | | | | | | | | |
| 17 | | | NW¼ of SE¼ | | | | | | | | | | | | | | | | | | | | | |
| 18 | | | SW¼ of SE¼ | | | | | | | | | | | | | | | | | | | | | |
| 19 | | | SE¼ of SE¼ | | | | | | | | | | | | | | | | | | | | | |
| 20 | | | | | | | 50 | 75 | | | | | 349 | | | 349 | | 133 | | | | 133 | | |

Valuations by School Districts as Equalized by Department of Taxation

| | Sold for Taxes | District No. ..... Rate ..... Mills (Dollars) | District No. 2 Rate 41.79 Mills (Dollars) | District No. ..... Rate ..... Mills (Dollars) | District No. ..... Rate ..... Mills (Dollars) | District No. ..... Rate ..... Mills (Dollars) | District No. ..... Rate ..... Mills (Dollars) | Tax including State Homestead ..... Mills ($ cts.) | State Tax on Non-Homestead 53.7 Mills ($ cts.) | Special Taxes ($ cts.) | Total Taxes ($ cts.) | Paid | When Paid: Month | Day | Year | Number of Receipt | March Settlement 1955 ($ cts.) | June Settlement 1955 ($ cts.) | Penalty ($ cts.) | November Settlement 1955 ($ cts.) | Penalty ($ cts.) | Collections to First Monday in January 1956 ($ cts.) | Penalty ($ cts.) | Delinquent on First Monday in January 1956 ($ cts.) | Total Delinquent Tax and Penalty ($ cts.) | Remarks |
|---|---|---|---|---|---|---|---|---|---|---|---|---|---|---|---|---|---|---|---|---|---|---|---|---|---|---|
| 1 | | | | | | | | | | | | | | | | | | | | | | | | | | |
| 2 | | | | | | | | | | | | | | | | | | | | | | | | | | |
| 3 | | | | | | | | | | | | | | | | | | | | | | | | | | |
| 4 | | | | | | | | | | | | | | | | | | | | | | | | | | |
| 5 | | 133 | | | | | | 2386 | 70 | | 2456 | PAID IN FULL | MAY 31 | | 1955 | 7047 | | 2456 | | | | | | | | |
| 6 | | | | | | | | | | | | | | | | | | | | | | | | | | |
| 7 | | | | | | | | | | | | | | | | | | | | | | | | | | |
| 8 | | | | | | | | | | | | | | | | | | | | | | | | | | |
| 9 | | | | | | | | | | | | | | | | | | | | | | | | | | |
| 10 | | | | | | | | | | | | | | | | | | | | | | | | | | |
| 11 | | | | | | | | | | | | | | | | | | | | | | | | | | |
| 12 | | | | | | | | | | | | | | | | | | | | | | | | | | |
| 13 | | | | | | | | | | | | | | | | | | | | | | | | | | |
| 14 | | | | | | | | | | | | | | | | | | | | | | | | | | |
| 15 | | | | | | | | | | | | | | | | | | | | | | | | | | |
| 16 | | | | | | | | | | | | | | | | | | | | | | | | | | |
| 17 | | | | | | | | | | | | | | | | | | | | | | | | | | |
| 18 | | | | | | | | | | | | | | | | | | | | | | | | | | |
| 19 | | | | | | | | | | | | | | | | | | | | | | | | | | |
| 20 | | 133 | | | | | | 2386 | 70 | | 2456 | | | | | | | 2456 | | | | | | | | |

Library Dept. Public Service Bureau of Shingobee Island Bay Chippewa Point Pokegama Springs

# Assessment Roll and Tax List of Real Property in the Town of Shingobee, Cass County, Minnesota, for Taxes for the Year 1954.



Form 5CD (54) 500-28-5470 5-54-10M-PS

*Indicate Type of Property: R - Residential, C - Commercial, I - Industrial, U - Utility, F - Farm

| | In whose name assessed | To whom transferred | Description of property: Subdivision | Sec. or Lot | Town or Block | Rng | Number of Acres of Land: Acres | 100ths | No. School District | Indicate Homestead Tax or No | Indicate Agricultural Tax or No | * Indicate Type of Property | True and Full Valuations: Land Exclusive of Structures and Improvements | Buildings and Other Structures | Machinery Permanently Attached to Real Estate | Total True and Full Value | Assessed Valuations: Rural: Homestead Up to $4,000 20% | Rural: Over $4,000 and Non-Homestead 33⅓% | All Other: Homestead Up to $4,000 25% | All Other: Over $4,000 and Non-Homestead 40% | Machinery Permanently Attached to Real Estate 33⅓% | Total Assessed Value | Total Assessed Values as Equalized by the Board of Review | Final Equalized Value |
|---|---|---|---|---|---|---|---|---|---|---|---|---|---|---|---|---|---|---|---|---|---|---|---|---|
| | | | | | | | Acres | 100ths | | | | | Dollars | Dollars | Dollars | Dollars | Dollars | Dollars | Dollars | Dollars | Dollars | Dollars | Dollars | Dollars |
| 1 | | | N E ¼ of N E ¼ | 3 | 142 | 31 | | | 5 | | | | | | | | | | | | | | | |
| 2 | | | N W ¼ of N E ¼ | | | | | | | | | | | | | | | | | | | | | |
| 3 | | | S W ¼ of N E ¼ | | | | | | | | | | | | | | | | | | | | | |
| 4 | | | S E ¼ of N E ¼ | | | | | | | | | | | | | | | | | | | | | |
| 5 | Eltek Peterson | | Lot 1 | | | | 9 | | | No | Yes | L | 135 | | | 135 | | 45 | | | | 45 | | |
| 6 | | | N E ¼ of N W ¼ | | | | | | | | | | | | | | | | | | | | | |
| 7 | | | N W ¼ of N W ¼ | | | | | | | | | | | | | | | | | | | | | |
| 8 | | | S W ¼ of N W ¼ | | | | | | | | | | | | | | | | | | | | | |
| 9 | | | S E ¼ of N W ¼ | | | | | | | | | | | | | | | | | | | | | |
| 10 | | | | | | | | | | | | | | | | | | | | | | | | |
| 11 | | | N E ¼ of S W ¼ | | | | | | | | | | | | | | | | | | | | | |
| 12 | | | N W ¼ of S W ¼ | | | | | | | | | | | | | | | | | | | | | |
| 13 | | | S W ¼ of S W ¼ | | | | | | | | | | | | | | | | | | | | | |
| 14 | | | S E ¼ of S W ¼ | | | | | | | | | | | | | | | | | | | | | |
| 15 | | | | | | | | | | | | | | | | | | | | | | | | |
| 16 | | | N E ¼ of S E ¼ | | | | | | | | | | | | | | | | | | | | | |
| 17 | | | N W ¼ of S E ¼ | | | | | | | | | | | | | | | | | | | | | |
| 18 | | | S W ¼ of S E ¼ | | | | | | | | | | | | | | | | | | | | | |
| 19 | | | S E ¼ of S E ¼ | | | | | | | | | | | | | | | | | | | | | |
| 20 | | | | | | | 9 | | | | | | 135 | | | 135 | | 45 | | | | 45 | | |

| | Sold for Taxes | Valuations by School Districts as Equalized by Department of Taxation: District No. ..... Rate ..... Mills | District No. 5 Rate 41 Mills | District No. ..... Rate ..... Mills | District No. ..... Rate ..... Mills | District No. ..... Rate ..... Mills | District No. ..... Rate ..... Mills | Tax including State Homestead ..... Mills $ cts. | State Tax on Non-Homestead 25 Mills $ cts. | Special Taxes $ cts. | Total Taxes $ cts. | | Paid | When Paid: Month | Day | Year | Number of Receipt | March Settlement 1955 $ cts. | June Settlement 1955 $ cts. | Penalty $ cts. | November Settlement 1955 $ cts. | Penalty $ cts. | Collections to First Monday in January 1956 $ cts. | Penalty $ cts. | Delinquent on First Monday in January 1956 $ cts. | Total Delinquent Tax and Penalty $ cts. | Remarks |
|---|---|---|---|---|---|---|---|---|---|---|---|---|---|---|---|---|---|---|---|---|---|---|---|---|---|---|---|---|
| 1 | | | | | | | | | | | | 1 | | | | | | | | | | | | | | | | |
| 2 | | | | | | | | | | | | 2 | | | | | | | | | | | | | | | | |
| 3 | | | | | | | | | | | | 3 | | | | | | | | | | | | | | | | |
| 4 | | | | | | | | | | | | 4 | | | | | | | | | | | | | | | | |
| 5 | | | 45 | | | | | 8.08 | 24 | | 1.32 | 5 | PAID IN FULL | MAY | 31 | 1955 | 7448 | | 8.32 | | | | | | | | | |
| 6 | | | | | | | | | | | | 6 | | | | | | | | | | | | | | | | |
| 7 | | | | | | | | | | | | 7 | | | | | | | | | | | | | | | | |
| 8 | | | | | | | | | | | | 8 | | | | | | | | | | | | | | | | |
| 9 | | | | | | | | | | | | 9 | | | | | | | | | | | | | | | | |
| 10 | | | | | | | | | | | | 10 | | | | | | | | | | | | | | | | |
| 11 | | | | | | | | | | | | 11 | | | | | | | | | | | | | | | | |
| 12 | | | | | | | | | | | | 12 | | | | | | | | | | | | | | | | |
| 13 | | | | | | | | | | | | 13 | | | | | | | | | | | | | | | | |
| 14 | | | | | | | | | | | | 14 | | | | | | | | | | | | | | | | |
| 15 | | | | | | | | | | | | 15 | | | | | | | | | | | | | | | | |
| 16 | | | | | | | | | | | | 16 | | | | | | | | | | | | | | | | |
| 17 | | | | | | | | | | | | 17 | | | | | | | | | | | | | | | | |
| 18 | | | | | | | | | | | | 18 | | | | | | | | | | | | | | | | |
| 19 | | | | | | | | | | | | 19 | | | | | | | | | | | | | | | | |
| 20 | | | 45 | | | | | 8.08 | 24 | | 8.32 | 20 | | | | | | | 8.32 | | | | | | | | | |

# Assessment Roll and Tax List of Real Property in the Town of Shingobee, Cass County, Minnesota, for Taxes for the Year 1954.

Form SCD (54) [illegible]

*Indicate Type of Property: R-Residential, C-Commercial, I-Industrial, U-Utility, F-Farm

| | In Whose Name Assessed | To Whom Transferred | Description of Property: Subdivision | Sec. or Lot | Town or Block | Rng | Number of Acres of Land: Acres | Number of Acres of Land: 100ths | No. School District | Indicate Homestead Tax or No | Indicate Equivalent Tax or No | * Indicate Type of Property | True and Full Valuations: Land Exclusive of Structures and Improvements (Dollars) | Buildings and Other Structures (Dollars) | Machinery Permanently Attached to Real Estate (Dollars) | Total True and Full Value (Dollars) | Assessed Valuations: Rural: Homestead Up to $4,000 20% (Dollars) | Rural: Over $4,000 and Non-Homestead 33⅓% (Dollars) | All Other: Homestead Up to $4,000 25% (Dollars) | All Other: Over $4,000 and Non-Homestead 40% (Dollars) | All Other: Machinery Permanently Attached to Real Estate 33⅓% (Dollars) | Total Assessed Value (Dollars) | Total Assessed Value as Equalized by the Board of Review (Dollars) | Final Equalized Value (Dollars) |
|---|---|---|---|---|---|---|---|---|---|---|---|---|---|---|---|---|---|---|---|---|---|---|---|---|
| 1 | | | NE ¼ of NE ¼ | | | | 4 | 142.31 | 5 | | | | | | | | | | | | | | | |
| 2 | | | NW ¼ of NE ¼ | | | | | | | | | | | | | | | | | | | | | |
| 3 | | | SW ¼ of NE ¼ | | | | | | | | | | | | | | | | | | | | | |
| 4 | | | SE ¼ of NE ¼ | | | | | | | | | | | | | | | | | | | | | |
| 5 | | | | | | | | | | | | | | | | | | | | | | | | |
| 6 | State of Minnesota | | NE ¼ of NW ¼ Lot 1 | | | | | | | | | | | | | | | | | | | | | |
| 7 | | | NW ¼ of NW ¼ | | | | | | | | | | | | | | | | | | | | | |
| 8 | | | SW ¼ of NW ¼ | | | | | | | | | | | | | | | | | | | | | |
| 9 | | | SE ¼ of NW ¼ | | | | | | | | | | | | | | | | | | | | | |
| 10 | State of Minnesota | | Lot 2 | | | | | | | | | | | | | | | | | | | | | |
| 11 | | | NE ¼ of SW ¼ | | | | | | | | | | | | | | | | | | | | | |
| 12 | U. S. of America | | ~~NW ¼ of SW ¼~~ Lot 4 Lost Nowflow | | | | | | | | | | | | | | | | | | | | | |
| 13 | U. S. of America | | ~~SW ¼ of SW ¼~~ Lot 5 | | | | | | | | | | | | | | | | | | | | | |
| 14 | | | SE ¼ of SW ¼ | | | | | | | | | | | | | | | | | | | | | |
| 15 | | | | | | | | | | | | | | | | | | | | | | | | |
| 16 | | | NE ¼ of SE ¼ | | | | | | | | | | | | | | | | | | | | | |
| 17 | | | NW ¼ of SE ¼ | | | | | | | | | | | | | | | | | | | | | |
| 18 | | | SW ¼ of SE ¼ | | | | | | | | | | | | | | | | | | | | | |
| 19 | | | SE ¼ of SE ¼ | | | | | | | | | | | | | | | | | | | | | |
| 20 | | | | | | | | | | | | | | | | | | | | | | | | |



| | Sold for Taxes | Validations by School Districts as Equalized by Department of Taxation: District No. ..... Rate ..... Mills (Dollars) | District No. ..... Rate ..... Mills (Dollars) | District No. ..... Rate ..... Mills (Dollars) | District No. ..... Rate ..... Mills (Dollars) | District No. ..... Rate ..... Mills (Dollars) | District No. ..... Rate ..... Mills (Dollars) | Tax including State Homestead ..... Mills ($ cts.) | State Tax on Non-Homestead ..... Mills ($ cts.) | Special Taxes ($ cts.) | Total Taxes ($ cts.) | | Paid | When Paid: Month | Day | Year | Number of Receipt | March Settlement 1955 ($ cts.) | June Settlement 1955 ($ cts.) | Penalty ($ cts.) | November Settlement 1955 ($ cts.) | Penalty ($ cts.) | Collections to First Monday in January 1956 ($ cts.) | Penalty ($ cts.) | Delinquent on First Monday in January 1956 ($ cts.) | Total Delinquent Tax and Penalty ($ cts.) | Remarks |
|---|---|---|---|---|---|---|---|---|---|---|---|---|---|---|---|---|---|---|---|---|---|---|---|---|---|---|---|
| 1 | | | | | | | | | | | | 1 | | | | | | | | | | | | | | | |
| 2 | | | | | | | | | | | | 2 | | | | | | | | | | | | | | | |
| 3 | | | | | | | | | | | | 3 | | | | | | | | | | | | | | | |
| 4 | | | | | | | | | | | | 4 | | | | | | | | | | | | | | | |
| 5 | | | | | | | | | | | | 5 | | | | | | | | | | | | | | | |
| 6 | | | | | | | | | | | | 6 | | | | | | | | | | | | | | | |
| 7 | | | | | | | | | | | | 7 | | | | | | | | | | | | | | | |
| 8 | | | | | | | | | | | | 8 | | | | | | | | | | | | | | | |
| 9 | | | | | | | | | | | | 9 | | | | | | | | | | | | | | | |
| 10 | | | | | | | | | | | | 10 | | | | | | | | | | | | | | | |
| 11 | | | | | | | | | | | | 11 | | | | | | | | | | | | | | | |
| 12 | | | | | | | | | | | | 12 | | | | | | | | | | | | | | | |
| 13 | | | | | | | | | | | | 13 | | | | | | | | | | | | | | | |
| 14 | | | | | | | | | | | | 14 | | | | | | | | | | | | | | | |
| 15 | | | | | | | | | | | | 15 | | | | | | | | | | | | | | | |
| 16 | | | | | | | | | | | | 16 | | | | | | | | | | | | | | | |
| 17 | | | | | | | | | | | | 17 | | | | | | | | | | | | | | | |
| 18 | | | | | | | | | | | | 18 | | | | | | | | | | | | | | | |
| 19 | | | | | | | | | | | | 19 | | | | | | | | | | | | | | | |
| 20 | | | | | | | | | | | | 20 | | | | | | | | | | | | | | | |

# Assessment Roll and Tax List of Real Property in the Town of Shingobee, Cass County, Minnesota, for Taxes for the Year 1954.

*Indicate Type of Property: R-Residential, C-Commercial, I-Industrial, U-Utility, F-Farm

Form SCE (54) MUST BE WITH WARRANT

| | In Whose Name Assessed | To Whom Transferred | Description of Property: Subdivision | Sec. or Lot | Town or Block | Rng | Number of Acres of Land: Acres | 100ths | No. School District | Indicate Homestead Tax or No | Indicate Agricultural Tax or No | *Indicate Type of Property | True and Full Valuations: Land Exclusive of Structures and Improvements (Dollars) | Buildings and Other Structures (Dollars) | Machinery Permanently Attached to Real Estate (Dollars) | Total True and Full Value (Dollars) | Assessed Valuations: Rural: Homestead Up to $1,000 20% (Dollars) | Rural: Over $1,000 and Non-Homestead 33⅓% (Dollars) | All Other: Homestead Up to $1,000 25% (Dollars) | All Other: Over $1,000 and Non-Homestead 40% (Dollars) | Machinery Permanently Attached to Real Estate 33⅓% (Dollars) | Total Assessed Value (Dollars) | Total Assessed Value as Equalized by the Board of Review (Dollars) | Final Equalized Value (Dollars) |
|---|---|---|---|---|---|---|---|---|---|---|---|---|---|---|---|---|---|---|---|---|---|---|---|---|
| 1 | Leroy & Edna H. Matson | | NE¼ of NE¼ Lot 1 | 5 | 142 | 31 | 38.18 | | 5 | No | No | T | 303 | | | 303 | | 101 | | | | 101 | | |
| 2 | " " " | | NW¼ of NE¼ Lot 2 | | | | 77.27 | | | " | " | T | 384 | | | 384 | | 128 | | | | 128 | | |
| 3 | Marie L. Chappells | | SW¼ of NE¼ less Rly. R/W & Hy. | | | | 34.34 | | | Yes | " | F | 375 | 725 | | 1100 | 220 | | | | | 220 | | |
| 4 | U. S. of America | | SE¼ of NE¼ | | | | | | | | | | | | | | | | | | | | | |
| 5 | Martin N. Carl | | Part of Lots 6 & 7 | | | | | | | No | " | R | 100 | 1076 | | 1176 | | 392 | | | | 392 | | |
| 6 | Lyle Colgrove | | Block of Lot 7 | | | | | | | No | " | R | 75 | 49 | | 124 | | 58 | | | | 58 | | |
| 7 | ~~Edmund Deadlock~~ | Louie Ruda | NW¼ of NW¼ Lot 4 | | | | 39.14 | | | No | " | T | 363 | | | 363 | | 121 | | | | 121 | | |
| 8 | ~~Hans Nelson~~ | Frank Kerfro | SW¼ of NW¼ | | | | 21.55 | | | Yes | " | T | 160 | | | 160 | 32 | | | | | 32 | | |
| 9 | B. F. Nelson Mfg. Co. | | SE¼ of NW¼ less Rly. R/W | | | | 37.83 | | | No | " | T | 222 | | | 222 | | 74 | | | | 74 | | |
| 10 | Edward Newman | | Lot 3 less 3 acres Hy. | | | | 87 | | | Yes | " | R | 185 | 150 | | 335 | 67 | | | | | 67 | | |
| 11 | Howard & Hazel Olson | | 100' x 500' of NW¼ of SE¼ | | | | | | | No | " | T | 66 | | | 66 | | 22 | | | | 22 | | |
| 12 | R. L. Ruckmichel | | NW¼ of SW¼ Lot 5 | | | | 13.75 | | | No | " | L | 132 | | | 132 | | 44 | | | | 44 | | |
| 13 | Harry Paddock | | Part of Lots 6 & 7 SW¼ of SW¼ | | | | | | | No | " | L | 99 | | | 99 | | 33 | | | | 33 | | |
| 14 | Christian Kjerstad | | Part of Lots 6 & 7 SE¼ of SW¼ | | | | | | | Yes | " | C | 120 | 635 | | 755 | 147 | | | | | 147 | | |
| 15 | Evans H. Peterson | | Lot 7 of Lot 7 | | | | | | | No | " | L | 399 | | | 399 | | 133 | | | | 133 | | |
| 16 | U. S. of America | | NE¼ of SE¼ less Rly. R/W | | | | | | | | | | | | | | | | | | | | | |
| 17 | Averse Olson | | NW¼ of SE¼ less Rly. R/W & less 100' x 500' | | | | 35.35 | | | Yes | " | R | 265 | 410 | | 675 | 135 | | | | | 135 | | |
| 18 | Alvin Clarine | | Lots 7 & 8 less sold | | | | 30.43 | | | " | " | T | 250 | 40 | | 290 | 58 | | | | | 58 | | |
| " | " " | | 1 acre of SE¼ of SE¼ lying S. of Hy. | | | | 2.40 | | | " | " | T | 45 | | | 45 | 9 | | | | | 9 | | |
| " | " " | | Lot 8 less sold | | | | 39.75 | | | " | " | T | 200 | | | 200 | 40 | | | | | 40 | | |
| | (continued on next page) | | | | | | 411.56 | | | | | | 3728 | 3135 | | 6863 | 747 | 1106 | | | | 1853 | | |



Cass County, Minnesota, for Taxes for the Year 1954.

| | Sold for Taxes | Valuations by School Districts as Equalized by Department of Taxation: District No. 5 Rate 111 Mills (Dollars) | District No. (Dollars) | District No. (Dollars) | District No. (Dollars) | District No. (Dollars) | Tax including State Homestead (Dollars and Cents) | State Tax on Non-Homestead 5.75 Mills (Dollars and Cents) | Special Taxes | Total Taxes | | Paid | When Paid: Month | Day | Year | Number of Receipt | March Settlement 1955 | June Settlement 1955 | Penalty | November Settlement 1955 | Penalty | Collections to First Monday in January 1956 | Penalty | Delinquent to First Monday in January 1956 | Total Delinquent Tax and Penalty | Remarks |
|---|---|---|---|---|---|---|---|---|---|---|---|---|---|---|---|---|---|---|---|---|---|---|---|---|---|---|
| 1 | | 101 | | | | | 18.12 | 58 | | 1864 | 1 | PAID IN FULL | APR | 2 | 1955 | 4817 | | 1864 | | | | | | | | |
| 2 | | 128 | | | | | 22.96 | 66 | | 2362 | 2 | PAID IN FULL | APR | 2 | 1955 | | | 2362 | | | | | | | | |
| 3 | | H 220 | | | | | 39.48 | | | 3948 | 3 | PAID IN FULL | OCT | 31 | 1955 | 14498 | | | | 3948 | 138 | | | | | |
| 4 | | | | | | | | | | | 4 | | | | | | | | | | | | | | | |
| 5 | | 392 | | | | | 70.32 | 206 | | 7236 | 5 | PAID IN FULL | MAY | 16 | 1955 | 3358 | | 7236 | | | | | | | | |
| 6 | | 58 | | | | | 10.40 | 30 | | 1070 | 6 | PAID IN FULL | MAY | 31 | 1955 | 2122 | | 1070 | | | | | | | | |
| 7 | | 121 | | | | | 21.70 | 64 | | 2234 | 7 | PAID IN FULL | APR | 1 | 1955 | 0889 | | 2234 | | | | | | | | |
| 8 | | H 32 | | | | | 5.74 | | | 574 | 8 | PAID IN FULL | FEB | 18 | 1955 | 1395 | 574 | | | | | | | | | |
| 9 | | 74 | | | | | 13.28 | 38 | | 1366 | 9 | PAID IN FULL | MAY | 31 | 1955 | 1010 | | 1366 | | | | | | | | |
| 10 | | H 67 | | | | | 12.02 | | | 1202 | 10 | PAID IN FULL | MAY | 23 | 1955 | 5720 | | 1202 | | | | | | | | |
| 11 | SOLD FOR TAXES | 22 | | | | | 3.94 | 12 | | 406 | 11 | PAID IN FULL | FEB | 14 | 1955 | 1314 | 406 | | | | | | | | | |
| 12 | SOLD FOR TAXES | 44 | | | | | 7.90 | 22 | | 812 | 12 | PAID IN FULL | DEC | 31 | 1955 | 14137 | | | | | | 812 | | | | |
| 13 | | 33 | | | | | 5.92 | 18 | | 610 | 13 | | | | | | | | | | | | | 6.10 | 6.71 | |
| 14 | SOLD FOR TAXES | H 147 | | | | | 26.38 | | | 2638 | 14 | | | | | | | | | | | | | 26.38 | | |
| 15 | | 133 | | | | | 23.86 | 70 | | 2456 | 15 | | | | | | | | | | | | | 24.56 | 0.24.02 | |
| 16 | | | | | | | | | | | 16 | | | | | | | | | | | | | | | |
| 17 | | H 135 | | | | | 24.22 | | | 2422 | 17 | PAID IN FULL | FEB | 14 | 1955 | 1314 | 2422 | | | | | | | | | |
| 18 | | H 58 | | | | | 10.40 | | | 1040 | 18 | PAID IN FULL | DEC | 31 | 1955 | | | | | | | 1040 | | | | |
| 19 | | H 9 | | | | | 1.62 | | | 162 | 19 | PAID IN FULL | DEC | 31 | 1955 | 7638 | | | | | | 162 | | | | |
| 20 | | H 40 | | | | | 7.18 | | | 718 | 20 | PAID IN FULL | DEC | 31 | 1955 | | | | | | | 718 | | | | |
| | | H 705<br>1109<br>1814 | | | | | 326.44 | 576 | | 33120 | | | | | | | 3462 | 17334 | | 3448 | | 2732 | | 5704 | | |

# Assessment Roll and Tax List of Real Property in the Town of Shingobee, Cass County, Minnesota, for Taxes for the Year 1954.

Form 3CD (54) [illegible]

*Indicate Type of Property: R-Residential, C-Commercial, I-Industrial, U-Utility, F-Farm

| | In Whose Name Assessed | To Whom Transferred | | Description of Property: Subdivision | Sec. or Lot | Town or Block | Rng | Number of Acres of Land: Acres | 100ths | No. School District | Indicate Homestead Yes or No | Indicate Agricultural Yes or No | Indicate Type of Property | True and Full Valuations: Land Estimate of Structures Not Improvements | Buildings and Other Structures | Machinery Permanently Attached to Real Estate | Total True and Full Value | Assessed Valuations: Rural: Homestead Up to $4,000 20% | Rural: Over $4,000 and Non-Homestead 33⅓% | All Other: Homestead Up to $4,000 25% | All Other: Over $4,000 and Non-Homestead 40% | All Other: Machinery Permanently Attached to Real Estate 33⅓% | All Other: Total Assessed Value | Total Assessed Value as Equalized by the Board of Review | Final Equalized Value |
|---|---|---|---|---|---|---|---|---|---|---|---|---|---|---|---|---|---|---|---|---|---|---|---|---|---|
| | | | | | | | | Acres | 100ths | | | | | Dollars | Dollars | Dollars | Dollars | Dollars | Dollars | Dollars | Dollars | Dollars | Dollars | Dollars | Dollars |
| | Philbrook & Eleanor R. Swenson | | 1 | Part of Lot 7 NE¼ of NE¼ | | 5 | 44 | 21 | | 5 | No | yes | L | 26 | 350 | | 426 | | 142 | | | | 142 | | |
| | | | 2 | NW¼ of NE¼ | | | | | | | | | | | | | | | | | | | | | |
| | | | 3 | SW¼ of NE¼ | | | | | | | | | | | | | | | | | | | | | |
| | | | 4 | SE¼ of NE¼ | | | | | | | | | | | | | | | | | | | | | |
| | Arthur & Grace Helmick | | 5 | 100' X 160' of Lot 7 | | | | 40 | | | " | " | L | 36 | | | 36 | | 12 | | | | 12 | | |
| | | | 6 | NE¼ of NW¼ | | | | | | | | | | | | | | | | | | | | | |
| | | | 7 | NW¼ of NW¼ | | | | | | | | | | | | | | | | | | | | | |
| | | | 8 | SW¼ of NW¼ | | | | | | | | | | | | | | | | | | | | | |
| | | | 9 | SE¼ of NW¼ | | | | | | | | | | | | | | | | | | | | | |
| | | | 10 | | | | | | | | | | | | | | | | | | | | | | |
| | | | 11 | NE¼ of SW¼ | | | | | | | | | | | | | | | | | | | | | |
| | | | 12 | NW¼ of SW¼ | | | | | | | | | | | | | | | | | | | | | |
| | | | 13 | SW¼ of SW¼ | | | | | | | | | | | | | | | | | | | | | |
| | | | 14 | SE¼ of SW¼ | | | | | | | | | | | | | | | | | | | | | |
| | | | 15 | | | | | | | | | | | | | | | | | | | | | | |
| | | | 16 | NE¼ of SE¼ | | | | | | | | | | | | | | | | | | | | | |
| | | | 17 | NW¼ of SE¼ | | | | | | | | | | | | | | | | | | | | | |
| | | | 18 | SW¼ of SE¼ | | | | | | | | | | | | | | | | | | | | | |
| | | | 19 | SE¼ of SE¼ | | | | | | | | | | | | | | | | | | | | | |
| | | | 20 | | | | | | | | | | | | | | | | | | | | | | |
| | | | | | | | | 110 | | | | | | 112 | 350 | | 462 | | 154 | | | | 154 | | |



| | Sold for Taxes | Valuations by School Districts as Equalized by Department of Taxation: District No. 5 Rate 41 Mills | District No. | District No. | District No. | District No. | District No. | Tax including State Homestead 52 Mills | State Tax on Non-Homestead 52 Mills | Special Taxes | Total Taxes | | Paid | When Paid: Month Day Year | Number of Receipt | March Settlement 1955 | June Settlement 1955 | Penalty | November Settlement 1955 | Penalty | Collections to First Monday in January 1956 | Penalty | Delinquent on First Monday in January 1956 | Penalty | Total Delinquent Tax and Penalty | Remarks |
|---|---|---|---|---|---|---|---|---|---|---|---|---|---|---|---|---|---|---|---|---|---|---|---|---|---|---|
| | | Dollars | Dollars | Dollars | Dollars | Dollars | Dollars | $ cts. | $ cts. | $ cts. | $ cts. | | | | | $ cts. | $ cts. | $ cts. | $ cts. | $ cts. | $ cts. | $ cts. | $ cts. | $ cts. | $ cts. | |
| 1 | | 142 | | | | | | 254 | 74 | | 2[illegible] | 1 | 2nd Half Paid<br>1st Half Paid | OCT 31 1954<br>MAY 31 1955 | 15330<br>2765 | | 12 11 | | 13 11 | | | | | | | |
| 2 | | | | | | | | | | | | 2 | | | | | | | | | | | | | | |
| 3 | | | | | | | | | | | | 3 | | | | | | | | | | | | | | |
| 4 | | | | | | | | | | | | 4 | | | | | | | | | | | | | | |
| 5 | | 12 | | | | | | 216 | 06 | | 22[illegible] | 5 | PAID IN FULL | MAY 31 1955 | 2154 | | 22[illegible] | | | | | | | | | |
| 6 | | | | | | | | | | | | 6 | | | | | | | | | | | | | | |
| 7 | | | | | | | | | | | | 7 | | | | | | | | | | | | | | |
| 8 | | | | | | | | | | | | 8 | | | | | | | | | | | | | | |
| 9 | | | | | | | | | | | | 9 | | | | | | | | | | | | | | |
| 10 | | | | | | | | | | | | 10 | | | | | | | | | | | | | | |
| 11 | | | | | | | | | | | | 11 | | | | | | | | | | | | | | |
| 12 | | | | | | | | | | | | 12 | | | | | | | | | | | | | | |
| 13 | | | | | | | | | | | | 13 | | | | | | | | | | | | | | |
| 14 | | | | | | | | | | | | 14 | | | | | | | | | | | | | | |
| 15 | | | | | | | | | | | | 15 | | | | | | | | | | | | | | |
| 16 | | | | | | | | | | | | 16 | | | | | | | | | | | | | | |
| 17 | | | | | | | | | | | | 17 | | | | | | | | | | | | | | |
| 18 | | | | | | | | | | | | 18 | | | | | | | | | | | | | | |
| 19 | | | | | | | | | | | | 19 | | | | | | | | | | | | | | |
| 20 | | | | | | | | | | | | 20 | | | | | | | | | | | | | | |
| | | 154 | | | | | | 254 | 80 | | 2[illegible] | | | | | | 1533 | | 13 11 | | | | | | | |

Railway — Schools: District — Sumter School — Shingobee Island — Chippewa Point — Kabekona Springs

# Assessment Roll and Tax List of Real Property in the Town of Shingobee, Cass County, Minnesota, for Taxes for the Year 1954.



Form ACD (55) WILLIAM SMITH PRINTING, MINNEAPOLIS

*Indicate Type of Property: R - Residential, C - Commercial, I - Industrial, U - Utility, F - Farm

| | IN WHOSE NAME ASSESSED | TO WHOM TRANSFERRED | | DESCRIPTION OF PROPERTY: SUBDIVISION | Sec. or Lot | Town or Block | Rng | Number of Acres of Land: Acres | 100ths | No. School District | Indicate Homestead Tax or No | Indicate Agricultural Tax or No | *Indicate Type of Property | TRUE AND FULL VALUATIONS: LAND Exclusive of Structures and Improvements | BUILDINGS and Other Structures | MACHINERY Permanently Attached to Real Estate | TOTAL True and Full Value | ASSESSED VALUATIONS: RURAL Homestead Up to $4,000 20% | RURAL Over $4,000 and Non-Homestead 33⅓% | ALL OTHER Homestead Up to $1,000 25% | ALL OTHER Over $4,000 and Non-Homestead 40% | MACHINERY Permanently Attached to Real Estate 33⅓% | TOTAL ASSESSED VALUE | Total Assessed Value as Equalized by the Board of Review | FINAL EQUALIZED VALUE |
|---|---|---|---|---|---|---|---|---|---|---|---|---|---|---|---|---|---|---|---|---|---|---|---|---|---|
| | | | | | Dollars | | | | | | | | | Dollars | Dollars | Dollars | Dollars | Dollars | Dollars | Dollars | Dollars | Dollars | Dollars | Dollars | Dollars |
| 1 | ~~Anna Johnson~~ | Louie Ryder Frank Nengro | | E½ of W½ of NE¼ Lot 1 | 6 | 142 | 31 | 40.23 | | 5 | yes | yes | I | 140 | | | 140 | 28 | | | | | 28 | | |
| 2 | | | | NW¼ of NE¼ | | | | | | | | | | | | | | | | | | | | | |
| 3 | State of Minnesota | | | SW¼ of NE¼ Lot 7 | | | | | | | | | | | | | | | | | | | | | |
| 4 | U. S. of America | | | SE¼ of NE¼ Lot 8 | | | | | | | | | | | | | | | | | | | | | |
| 5 | State of Minnesota | | | Lot 4 less Hy + 9.66 acres | | | | | | | | | | | | | | | | | | | | | |
| 6 | ~~Nels Strand~~ | Nels Strand | | NE¼ of NW¼ Lot 3 less Hy + 20.66 acres | | | | 59.33 | | | yes | no | F | 255 | 175 | | 430 | 86 | | | | | 86 | | |
| 7 | | | | NW¼ of NW¼ Lot 2 " " | | | | | | | | | | | | | | | | | | | | | |
| 8 | | | | SW¼ of NW¼ | | | | | | | | | | | | | | | | | | | | | |
| 9 | | | | SE¼ of NW¼ | | | | | | | | | | | | | | | | | | | | | |
| 10 | | | | | | | | | | | | | | | | | | | | | | | | | |
| 11 | | | | NE¼ of SW¼ | | | | | | | | | | | | | | | | | | | | | |
| 12 | | | | NW¼ of SW¼ | | | | | | | | | | | | | | | | | | | | | |
| 13 | | | | SW¼ of SW¼ | | | | | | | | | | | | | | | | | | | | | |
| 14 | | | | SE¼ of SW¼ | | | | | | | | | | | | | | | | | | | | | |
| 15 | | | | | | | | | | | | | | | | | | | | | | | | | |
| 16 | | | | NE¼ of SE¼ | | | | | | | | | | | | | | | | | | | | | |
| 17 | | | | NW¼ of SE¼ | | | | | | | | | | | | | | | | | | | | | |
| 18 | | | | SW¼ of SE¼ | | | | | | | | | | | | | | | | | | | | | |
| 19 | | | | SE¼ of SE¼ | | | | | | | | | | | | | | | | | | | | | |
| 20 | | | | | | | | | | | | | | | | | | | | | | | | | |
| | | | | | | | | 99.56 | | | | | | 395 | 175 | | 570 | 114 | | | | | 114 | | |

| | SOLD FOR TAXES | VALUATIONS BY SCHOOL DISTRICTS AS EQUALIZED BY DEPARTMENT OF TAXATION: District No. 5 Rate 14 Mills | District No. ..... Rate ..... Mills | District No. ..... Rate ..... Mills | District No. ..... Rate ..... Mills | District No. ..... Rate ..... Mills | Tax including State Homestead ..... Mills | State Tax on Non-Homestead ..... Mills | SPECIAL TAXES | TOTAL TAXES | PAID | WHEN PAID: Month Day Year | Number of Receipt | March Settlement 1955 | June Settlement 1955 | Penalty | November Settlement 1955 | Penalty | Collections to First Monday in January 1956 | Penalty | Delinquent on First Monday in January 1956 | Total Delinquent Tax and Penalty | REMARKS |
|---|---|---|---|---|---|---|---|---|---|---|---|---|---|---|---|---|---|---|---|---|---|---|---|
| | | Dollars | Dollars | Dollars | Dollars | Dollars | Dollars | $ cts. | $ cts. | $ cts. | | | | $ cts. | $ cts. | $ cts. | $ cts. | $ cts. | $ cts. | $ cts. | $ cts. | $ cts. | |
| 1 | | H 28 | | | | | 502 | | | 502 | PAID IN FULL | FEB 18 1955 | 13895 | 502 | | | | | | | | | |
| 2 | | | | | | | | | | | | | | | | | | | | | | | |
| 3 | | | | | | | | | | | | | | | | | | | | | | | |
| 4 | | | | | | | | | | | | | | | | | | | | | | | |
| 5 | | | | | | | | | | | | | | | | | | | | | | | |
| 6 | | H 86 | | | | | 1542 | | | 1542 | PAID IN FULL | MAY 7 1955 | 5563 | | 1542 | | | | | | | | |
| 7 | | | | | | | | | | | | | | | | | | | | | | | |
| 8 | | | | | | | | | | | | | | | | | | | | | | | |
| 9 | | | | | | | | | | | | | | | | | | | | | | | |
| 10 | | | | | | | | | | | | | | | | | | | | | | | |
| 11 | | | | | | | | | | | | | | | | | | | | | | | |
| 12 | | | | | | | | | | | | | | | | | | | | | | | |
| 13 | | | | | | | | | | | | | | | | | | | | | | | |
| 14 | | | | | | | | | | | | | | | | | | | | | | | |
| 15 | | | | | | | | | | | | | | | | | | | | | | | |
| 16 | | | | | | | | | | | | | | | | | | | | | | | |
| 17 | | | | | | | | | | | | | | | | | | | | | | | |
| 18 | | | | | | | | | | | | | | | | | | | | | | | |
| 19 | | | | | | | | | | | | | | | | | | | | | | | |
| 20 | | | | | | | | | | | | | | | | | | | | | | | |
| | | H 114 | | | | | 2044 | | | 2044 | | | | 502 | 1542 | | | | | | | | |

Outlaw — Sunrise Beach — Pillsbury — Shingobee Island — Chippewa Point — Jakekonia Springs

# Assessment Roll and Tax List of Real Property in the Town of Shingobee

Cass County, Minnesota, for Taxes for the Year 1954.

*Indicate Type of Property: R - Residential, C - Commercial, I - Industrial, U - Utility, F - Farm

Form 5CD (54) MAIN-DATE PRINTED, UNIGRAPH

| | In whose name assessed | To whom transferred | Description of property: Subdivision | Sec. or Lot | Town or Block | Rng | Number of Acres of Land (Acres / 100ths) | No. School District | Indicate Homestead Yes or No | Indicate Old Age Relief Yes or No | Indicate Type of Property | True and Full Valuations: Land Exclusive of Structures and Improvements | Buildings and Other Structures | Machinery Permanently Attached to Real Estate | Total True and Full Value | Assessed Valuations: Rural: Homestead Up to $1,000 20% | Rural: Over $1,000 and Non-Homestead 33⅓% | All Other: Homestead Up to $1,000 25% | All Other: Over $1,000 and Non-Homestead 40% | Machinery Permanently Attached to Real Estate 33⅓% | Total Assessed Value | Total Assessed Value as Equalized by the Board of Review | Final Equalized Value |
|---|---|---|---|---|---|---|---|---|---|---|---|---|---|---|---|---|---|---|---|---|---|---|---|
| | | | | | | | | | | | | Dollars | Dollars | Dollars | Dollars | Dollars | Dollars | Dollars | Dollars | Dollars | Dollars | Dollars | Dollars |
| 1 | Robert & Bessie Clutts | | NE¼ of NE¼ | 7 | 142 | 31 | 16.51 | 5 | | | | | | | | | | | | | | | |
| 2 | | | NW¼ of NE¼ } Lot 2 | | | | | | no / yes | NO | C | 350 | 924 / 1100 | | 2274 | 240 | 368 | | | | 608 | | |
| 3 | | | SW¼ of NE¼ } less 4 acres & Rdy | | | | | | | | | | | | | | | | | | | | |
| 4 | | | SE¼ of NE¼ | | | | | | | | | | | | | | | | | | | | |
| 5 | Robert & Bessie Clutts | | E½ of Lot 3 less Rdy | | | | 24.15 | | no | yes | | 240 | | | 240 | | 80 | | | | 80 | | |
| 6 | W. E. Nevins | | W½ of Lot 3 " NW¼ of NW¼ | | | | 24.15 | | " | " | T | 180 | | | 180 | | 60 | | | | 60 | | |
| 7 | Deborah A. & Laura Hanson | | Lot 4 less 4 acres & Rdy less 3 acres NW¼ of NW¼ | | | | 22.26 | | yes | " | T | 70 | 200 | | 270 | 54 | | | | | 54 | | |
| | U. S. of America | | Lot 4 | | | | | | | | | | | | | | | | | | | | |
| 8 | | | SW¼ of NW¼ | | | | | | | | | | | | | | | | | | | | |
| | U. S. of America | | Lot 5 | | | | | | | | | | | | | | | | | | | | |
| 9 | | | SE¼ of NW¼ | | | | | | | | | | | | | | | | | | | | |
| 10 | Geoffrey S. Tinsdale & Donald & Frances Lickey | | Lot 2 lying N of Lot 1; and that part of Lot 1 lying N of Rdy 4 except for the following: Com. at a point where the southerly of R/W enters the E line of Lot 1, thence N on the E line of Lot 1 to the Center of Shingobee Bay; thence N-W along a line a distance of 200', thence Southerly to the E line of Lot 1, to the N. boundary of R/W, thence SE'ly along R/W to begin | | | | | | yes | | R | 100 | 260 | | 360 | 72 | | | | | 72 | | |
| 11 | | | | | | | | | | | | | | | | | | | | | | | |
| 12 | | | | | | | | | | | | | | | | | | | | | | | |
| 13 | | | | | | | | | | | | | | | | | | | | | | | |
| 14 | Ole & Inez Berg | | N 264' of S 594' less 4.8 acres SE¼ of SW¼ | | | | 32.66 | | yes | | T | 195 | | | 195 | 39 | | | | | 39 | | |
| 15 | U. S. of America | | Lot 6 | | | | | | | | | | | | | | | | | | | | |
| 16 | U. S. of America | | S 594' of SW¼ NE¼ of SE¼ Lot 7 | | | | | | | | | | | | | | | | | | | | |
| 17 | Ole Berg & Inez Berg | | S 264' of SW¼ NW¼ of SE¼ | | | | 37.65 | | yes | | T | 220 | | | 220 | 44 | | | | | 44 | | |
| 18 | Agnes Jakesky | | 342' x 223' N 792.42' of S 1142.42' of NW¼ of SE¼ Lot 1 | | | | 3.40 | | " | | R | 100 | 125 / 415 | | 225 | 45 | | | | | 45 | | |
| 19 | Dorothy Downey Dodson & U. S. of Myrtle M. Washburn Hanson | | Lot 2 less Rdy 4 less sold SW¼ of SE¼ | | | | 17.74 | | no / yes | NO | C | 145 | 305 | | 1615 | 140 | 305 | | | | 445 | | |
| 20 | Mary M. Hohmann | | N 264' of SE¼ less 12.6 acres Rdy 4.6 acres | | | | 19.71 | | NO | yes | T | 201 | | | 201 | | 67 | | | | 67 | | |
| | (Continued on next page) | | | | | | 207.93 | | | | | 1551 | 4099 | | 5550 | 684 | 500 | | | | 1184 | | |

| | Sold for taxes | Valuations by school districts as equalized by Department of Taxation: District No. ..... Rate ..... Mills | District No. ..... Rate ..... Mills | District No. ..... Rate ..... Mills | District No. ..... Rate ..... Mills | District No. ..... Rate ..... Mills | Tax including State Homestead ..... Mills | State Tax on Non-Homestead ..... Mills | Special Taxes | Total Taxes | Paid | When paid: Month Day Year | Number of Receipt | March Settlement 1955 | June Settlement 1955 | Penalty | November Settlement 1955 | Penalty | Collections to First Monday in January 1955 | Penalty | Delinquent as First Monday in January 1956 | Total Delinquent Tax and Penalty | Remarks |
|---|---|---|---|---|---|---|---|---|---|---|---|---|---|---|---|---|---|---|---|---|---|---|---|
| | | Dollars | Dollars | Dollars | Dollars | Dollars | $ cts. | $ cts. | $ cts. | $ cts. | | | | $ cts. | $ cts. | $ cts. | $ cts. | $ cts. | $ cts. | $ cts. | $ cts. | $ cts. | |
| 1 | | | | | | | | | | | | | | | | | | | | | | | |
| 2 | | | | H 2403 / 3063 | | | 12224 | 160 | | 12384 | 1st Half Paid / 2nd Half Paid | MAY 25 1955 / JUL 27 1955 | 5912 / 9110 | | 6192 | | 6192 | | | | | | |
| 3 | | | | | | | | | | | | | | | | | | | | | | | |
| 4 | | | | | | | | | | | | | | | | | | | | | | | |
| 5 | | 80 | | | | | 1436 | 42 | | 1478 | 1st Half Paid / 2nd Half Paid | MAY 25 1955 / JUL 27 1955 | 5916 / 9660 | | 739 | | 739 | | | | | | |
| 6 | | 60 | | | | | 1076 | 32 | | 1108 | PAID IN FULL / PAID IN FULL | MAY 31 1955 / MAY 31 1955 | 7007 / 6182 | | 1108 / 968 | | | | | | | | |
| 7 | SOLD FOR TAXES | H 54 | | | | | 968 | | | 968 | | | | | | | | | | | | | |
| 8 | | | | | | | | | | | | | | | | | | | | | | | |
| 9 | | | | | | | | | | | | | | | | | | | | | | | |
| 10 | | H 72 | | | | | 1292 | | | 1292 | PAID IN FULL | APR 16 1955 | 4924 | | 1292 | | | | | | | | |
| 11 | | | | | | | | | | | | | | | | | | | | | | | |
| 12 | | | | | | | | | | | | | | | | | | | | | | | |
| 13 | | | | | | | | | | | | | | | | | | | | | | | |
| 14 | | H 39 | | | | | 700 | | | 700 | 1st Half Paid / 2nd Half Paid | MAY 25 1955 / OCT 26 1955 | 5916 / 14707 | | 350 | | 350 | | | | | | |
| 15 | | | | | | | | | | | | | | | | | | | | | | | |
| 16 | | | | | | | | | | | | | | | | | | | | | | | |
| 17 | | H 44 | | | | | 790 | | | 790 | 1st Half Paid / 2nd Half Paid / PAID IN FULL | MAY 25 1955 / OCT 26 1955 / MAY 31 1955 | 5916 / 14707 / 12158 | | 395 / 395 | | 395 | | | | | | 1955 See 7 & 12 |
| 18 | | H 45 | | | | | 808 | | | 808 | | | | | | | | | | | | | |
| 19 | | | | H 1403 / 3063 | | | 9046 | 160 | | 9206 | 1st Half Paid / 2nd Half Paid | MAY 31 1955 / MAY 31 1955 | 6671 / 7357 | | 4628 / 4628 | | | | | | | | |
| 20 | SOLD FOR TAXES | 67 | | | | | 1202 | 34 | | 1236 | PAID IN FULL | MAY 31 1955 | 7357 | | 1236 | | | | | | | | |
| | | H 264 / 207 / H 61 | | H 480 / 1043 | 684 / 1364 | | 21320 / 3672 / 24992 | 428 | | 30020 | | | | | 23344 | | 7676 | | | | | | |

# Assessment Roll and Tax List of Real Property in the Town of Shingobee, Cass County, Minnesota, for Taxes for the Year 1954.

Form SCD (54) 30,000-12-54 Contract, Minnesota

*Indicate Type of Property: R-Residential, C-Commercial, I-Industrial, U-Utility, F-Farm

| | In Whose Name Assessed | To Whom Transferred | Description of Property: Subdivision | Sec. or Lot | Town or Block | Rng | Number of Acres of Land: Acres | 100ths | No. School District | Indicate Homestead Tax or No | Indicate Agricultural Tax or No | *Indicate Type of Property | True and Full Valuations: Land Exclusive of Structures and Improvements | Buildings and Other Structures | Machinery Permanently Attached to Real Estate | Total True and Full Value | Assessed Valuations: Rural: Homestead Up to $1,000 20% | Rural: Over $1,000 and Non-Homestead 33⅓% | All Other: Homestead Up to $1,000 25% | All Other: Over $1,000 and Non-Homestead 40% | Machinery Permanently Attached to Real Estate 33⅓% | Total Assessed Value | Total Assessed Value as Equalized by the Board of Review | Final Equalized Value |
|---|---|---|---|---|---|---|---|---|---|---|---|---|---|---|---|---|---|---|---|---|---|---|---|---|
| | | | | | | | | | | | | | Dollars | Dollars | Dollars | Dollars | Dollars | Dollars | Dollars | Dollars | Dollars | Dollars | Dollars | Dollars |
| 1 | Olof & Lucy Berg | | S½ of S½ of NE¼ of NE¼ | 7 | 142 | 31 | 3.24 | | 5 | yes | yes | R | 320 | 615 | | 935 | 187 | | | | | 187 | | |
| 2 | Stella J. & Magdalene H. Leslie | | S½ of S½ of NW¼ of NW¼ | | | | 2.25 | | | no | | R | 225 | | | 225 | | 75 | | | | 75 | | |
| 3 | Marietta Buchman, Guardian & Sue Johnson | | 2 acres of N½ of S½ of SW¼ of NE¼ | | | | 2 | | | no | | R | 34 | 270 | | 304 | | 103 | | | | 103 | | |
| 4 | | | SE¼ of NE¼ | | | | | | | | | | | | | | | | | | | | | |
| 5 | Robert & Cessie Leith | | 12 acres of N½ of S½ of SE¼ | | | | 12.00 | | | no | | T | 120 | | | 120 | | 40 | | | | 40 | | |
| 6 | " " " | | 2 acres NE¼ of NW¼ of N½ of SE¼ | | | | 2.00 | | | " | " | T | 30 | | | 30 | | 10 | | | | 10 | | |
| 7 | | | NW¼ of NW¼ | | | | | | | | | | | | | | | | | | | | | |
| 8 | | | SW¼ of NW¼ | | | | | | | | | | | | | | | | | | | | | |
| 9 | | | SE¼ of NW¼ | | | | | | | | | | | | | | | | | | | | | |
| 10 | Olof & Lucy M. Berg | | 4½ acres of N½ of S½ of SW¼ | | | | 4.50 | | | yes | | C | 15 | 60 | | 75 | 15 | | | | | 15 | | |
| 11 | | | NE¼ of SW¼ | | | | | | | | | | | | | | | | | | | | | |
| 12 | | | NW¼ of SW¼ | | | | | | | | | | | | | | | | | | | | | |
| 13 | | | SW¼ of SW¼ | | | | | | | | | | | | | | | | | | | | | |
| 14 | | | SE¼ of SW¼ | | | | | | | | | | | | | | | | | | | | | |
| 15 | | | | | | | | | | | | | | | | | | | | | | | | |
| 16 | | | NE¼ of SE¼ | | | | | | | | | | | | | | | | | | | | | |
| 17 | | | NW¼ of SE¼ | | | | | | | | | | | | | | | | | | | | | |
| 18 | | | SW¼ of SE¼ | | | | | | | | | | | | | | | | | | | | | |
| 19 | | | SE¼ of SE¼ | | | | | | | | | | | | | | | | | | | | | |
| 20 | | | | | | | | | | | | | | | | | | | | | | | | |
| | | | | | | | 79.05 | | | | | | 749 | 945 | | 1694 | 202 | 228 | | | | 430 | | |



Cass County, Minnesota, for Taxes for the Year 1954.

| | Sold for Taxes | Validations by School Districts as Equalized by Department of Taxation: District No. | Rate | Mills | Tax including State Homestead | | State Tax on Non-Homestead | | Special Taxes | Total Taxes | | Paid | When Paid: Month | Day | Year | Number of Receipt | March Settlement 1955 | June Settlement 1955 | Penalty | November Settlement 1955 | Penalty | Collections to First Monday in January 1956 | Penalty | Delinquent on First Monday in January 1956 | Total Delinquent Tax and Penalty | Remarks |
|---|---|---|---|---|---|---|---|---|---|---|---|---|---|---|---|---|---|---|---|---|---|---|---|---|---|---|
| | | Dollars | | | $ | cts. | $ | cts. | $ cts. | $ | cts. | | | | | | $ cts. | $ cts. | $ cts. | $ cts. | $ cts. | $ cts. | $ cts. | $ cts. | $ cts. | |
| 1 | | H 187 | | | 3354 | | | | | 3354 | | 1st Half Paid<br>2nd Half Paid | MAY<br>OCT | 25<br>28 | 1955<br>1955 | 5906<br>14717 | | 167 | | 167 | | | | | | |
| 2 | SOLD FOR TAXES | 95 | | | 1346 | | 40 | | | 1386 | | PAID IN FULL<br>Balance Paid | JUL 8<br>DEC 31 | | 1955<br>1955 | 9545<br>14137 | | | | 138 | 46 | 1514 | 121 | | | |
| 3 | | 103 | | | 1848 | | 54 | | | 1902 | | Paid | MAY 31 | | 1955 | 12817 | | 190 | | | | | | | | |
| 4 | | | | | | | | | | | | | | | | | | 369 | | 369 | | | | | | |
| 5 | | 40 | | | 718 | | 20 | | | 738 | | 1st Half Paid<br>2nd Half Paid | MAY<br>JUL | 25<br>27 | 1955<br>1955 | 5912<br>9653 | | | | | | | | | | |
| 6 | | 10 | | | 180 | | 06 | | | 186 | | 1st Half Paid<br>2nd Half Paid | MAY<br>JUL | 25<br>27 | 1955<br>1955 | | | | | | | | | | | |
| 7 | | | | | | | | | | | | | | | | | | | | | | | | | | |
| 8 | | | | | | | | | | | | | | | | | | | | | | | | | | |
| 9 | | | | | | | | | | | | | | | | | | | | | | | | | | |
| 10 | | H 15 | | | 270 | | | | | 270 | | 1st Half Paid<br>2nd Half Paid | MAY<br>OCT | 25<br>28 | 1955<br>1955 | 5906<br>14717 | | 135 | | 135 | | | | | | |
| 11 | | | | | | | | | | | | | | | | | | | | | | | | | | |
| 12 | | | | | | | | | | | | | | | | | | | | | | | | | | |
| 13 | | | | | | | | | | | | | | | | | | | | | | | | | | |
| 14 | | | | | | | | | | | | | | | | | | | | | | | | | | |
| 15 | | | | | | | | | | | | | | | | | | | | | | | | | | |
| 16 | | | | | | | | | | | | | | | | | | | | | | | | | | |
| 17 | | | | | | | | | | | | | | | | | | | | | | | | | | |
| 18 | | | | | | | | | | | | | | | | | | | | | | | | | | |
| 19 | | | | | | | | | | | | | | | | | | | | | | | | | | |
| 20 | | | | | | | | | | | | | | | | | | | | | | | | | | |
| | | N 202<br>Sold 202<br>430 | | | 7316 | | 120 | | | 7836 | | | | | | | | 2662 | | 3660 | | 1514 | | | | |

Form 5CD (54) 10,000-5-54 Form 1000-5

Assessment Roll — Real Property — List of Real Property in the ... of ... Residential, Commercial, I-Industrial, Utility, F-Farm

*Indicate Type of Property in Column Headed "Type"

| IN WHOSE NAME ASSESSED | TO WHOM | Type | Acres | Lots | Block | Dollars | Dollars | Dollars | Dollars | Dollars | Dollars |
|---|---|---|---|---|---|---|---|---|---|---|---|
| Yellow | #1 | Ronald Simonson | | | | | | | | | |
| " | #2 | " " | | | | | | | | | |
| " | #3 | " " | | | | | | | | | |
| " | #4 | a. J. Thompson | | | | | | | | | |
| " | #5 | " " | | | | | | | | | |
| Red | #6 | Earl Raymond Lynch | | | | | | | | | |
| " | #2 | " " | | | | | | | | | |
| " | #3 | " " | | | | | | | | | |
| " | #4 | " " | | | | | | | | | |
| " | #5 | " " | | | | | | | | | |
| " | #6 | " " | | | | | | | | | |
| " | #7 | Arthur H. Peterson | | | | | | | | | |
| Blue | #1 | Bertie Louise Woodford | | | | | | | | | |
| " | #2 | " " | | | | | | | | | |
| " | #3 | " " | | | | | | | | | |
| " | #4 | " " | | | | | | | | | |
| " | #5 | " " | | | | | | | | | |
| " | #6 | " " | | | | | | | | | |
| " | #7 | Alice Norman | | | | | | | | | |
| " | #8 | " " | | | | | | | | | |
| " | #9 | " " | | | | | | | | | |
| Blue | #1 | State of Minn. | | | | | | | | | |
| " | #2 | Minnie & Ben Paren | | | | | | | | | |
| " | #3 | " " | | | | | | | | | |
| " | #4 | James R. Peer | | | | | | | | | |
| " | #5 | State of Minn. | | | | | | | | | |
| Pink | #1 | Walter & Magdaline Peters | | | | | | | | | |
| Green | #1 | Platted | | | | | | | | | |
| " | " | | | | | | | | | | |
| " | " | | | | | | | | | | |
| " | " | | | | | | | | | | |
| " | " | | | | | | | | | | |
| " | " | | | | | | | | | | |
| Alice Norman | | | | | | | | | | | |
| " | " | | | | | | | | | | |

R.O. • Minnie Simonson + Simon N. + Nagy Simonson
R.O. • Vernie Simonson + Simon N. + Nagy Simonson
R.O. • Vernie Simonson + Simon N. + Nagy Simon

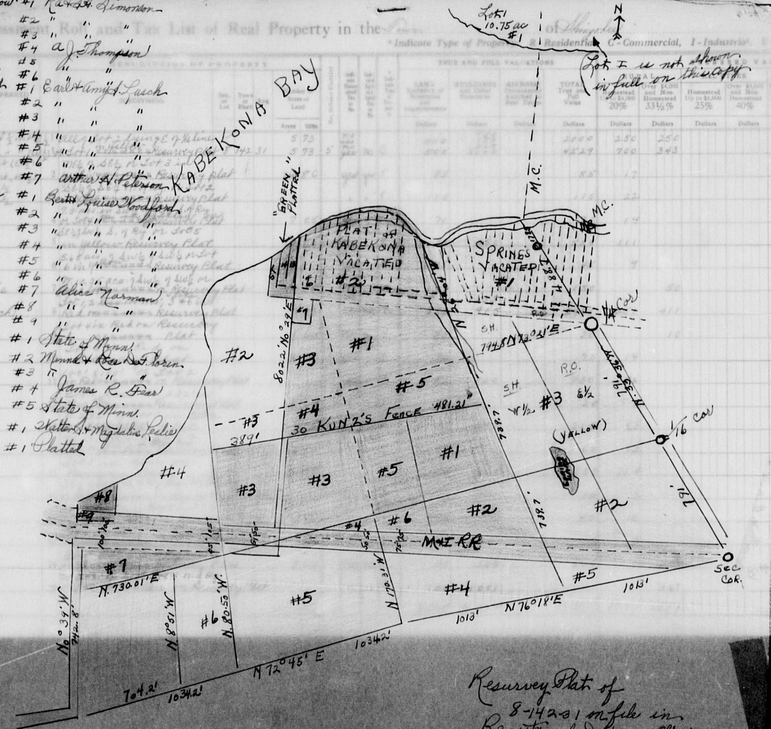


Resurvey Plat of 8-14-23 on file in Register of Deeds Office

Map OK 7-22-54
Carmen Peterson was called. Wants area deleted





| | SOLD FOR TAXES | VALUATIONS BY SCHOOL DISTRICTS AS EQUALIZED BY DEPARTMENT OF TAXATION: District No. 5 Rate 31 Mills | District No. Rate Mills | District No. Rate Mills | District No. Rate Mills | District No. Rate Mills | District No. Rate Mills | Tax including State Homestead ...Mills | State Tax on Non-Homestead 5.75 ...Mills | SPECIAL TAXES | TOTAL TAXES | PAID | WHEN PAID | Number of Receipt | March Settlement 1955 | June Settlement 1955 | Penalty | November Settlement 1955 | Penalty | Collections to First Monday in January 1956 | Penalty | Delinquent on First Monday in January 1956 | Penalty | Total Delinquent Tax and Penalty | REMARKS |
|---|---|---|---|---|---|---|---|---|---|---|---|---|---|---|---|---|---|---|---|---|---|---|---|---|---|
| | | Dollars | Dollars | Dollars | Dollars | Dollars | Dollars | $ cts. | $ cts. | $ cts. | $ cts. | | | | $ cts. | $ cts. | $ cts. | $ cts. | $ cts. | $ cts. | $ cts. | $ cts. | $ cts. | $ cts. | |
| 1 | | | | H 500 | | | | 12192 | 150 | | 12342 | 1st Half Paid | MAY 31 1955 | 12160 | | 6171 | | 6171 | | | | | | | |
| | | | | H 1043 | | | | 11418 | 130 | | 11548 | 2nd Half Paid | OCT 21 1955 | 11548 | | 5774 | | 5774 | | | | | | | |
| 2 | | H 17 | | | | | | 304 | | | 304 | 1st Half Paid | MAY 31 1955 | 12161 | | 152 | | 152 | | | | | | | |
| | | | | | | | | | | | | 2nd Half Paid | OCT 21 1955 | 14644 | | | | | | | | | | | |
| 3 | | H 22 | | | | | | 394 | | | 394 | 1st Half Paid | MAY 31 1955 | | | 197 | | 197 | | | | | | | |
| | | | | | | | | | | | | 2nd Half Paid | OCT 21 1955 | | | | | | | | | | | | |
| 4 | | H 14 | | | | | | 252 | | | 252 | 1st Half Paid | MAY 31 1955 | 14478 | | 126 | | 126 | | | | | | | |
| | | | | | | | | | | | | 2nd Half Paid | OCT 17 1955 | 5874 | | | | | | | | | | | |
| 5 | | H 111 | | | | | | 1992 | | | 1992 | 1st Half Paid | MAY 31 1955 | | | 996 | | 996 | | | | | | | |
| | | | | | | | | | | | | 2nd Half Paid | OCT 17 1955 | | | | | | | | | | | | |
| 6 | | H 9 | | | | | | 162 | | | 162 | 1st Half Paid | MAY 31 1955 | | | 81 | | 81 | | | | | | | |
| | | | | | | | | | | | | 2nd Half Paid | OCT 17 1955 | | | | | | | | | | | | |
| 7 | SOLD FOR TAXES | | 50 | | | | | 898 | 26 | | 924 | PAID IN FULL | JUL 8 1955 | 12592 | | | | 924 | | | | | | | |
| 8 | | | | H 251 | | | | 13592 | 214 | | 13792 | 1st Half Paid | MAY 31 1955 | | | 6873 | | 6873 | | | | | | | |
| | | | | 411 | | | | | | | | 2nd Half Paid | OCT 31 1955 | 6873 | | | | | | | | | | | |
| 9 | | | 10 | | | | | 180 | 06 | | 186 | 1st Half Paid | MAY 31 1955 | | | 93 | | 93 | | | | | | | |
| | | | | | | | | | | | | 2nd Half Paid | OCT 31 1955 | 14164 | | | | | | | | | | | |
| 10 | | H 14 | | | | | | 252 | | | 252 | 1st Half Paid | MAY 31 1955 | | | 126 | | 126 | | | | | | | |
| | | | | | | | | | | | | 2nd Half Paid | OCT 31 1955 | | | | | | | | | | | | |
| 11 | | H 186 | | | | | | 3338 | | | 3338 | Part Paid | MAY 25 1955 | 6070 | | 300 | | 300 | | | | | | | |
| | | | | | | | | | | | | Balance Paid | JUN 17 1955 | 12257 | | | | | | | | | | | |
| 12 | | H 6 | | | | | | 108 | | | 108 | 2nd Half Paid | OCT 31 1955 | | | 54 | | 54 | | | | | | | |
| | | | | | | | | | | | | 1st Half Paid | MAY 31 1955 | | | | | | | | | | | | |
| 13 | | ~~H 63~~ | | | | | | ~~1134~~ 162 | | | ~~1134~~ 162 | Refd | MAY 31 1955 | | | 5.65 | — | Refund | W. #6761 | 4.02 | 8-12-55 | 9.68 | Abated | |
| | | | | Abate. #6571 | | | | | | | | 2nd Half Paid | OCT 31 1955 | | | | | | | | | | | | |
| 14 | | H 12 | | | | | | 216 | | | 216 | 1st Half Paid | MAY 31 1955 | 6132 | | 108 | | 108 | | | | | | | |
| | | | | | | | | | | | | 2nd Half Paid | OCT 31 1955 | | | | | | | | | | | | |
| 15 | | H 110 | | | | | | 1974 | | | 1974 | 1st Half Paid | MAY 31 1955 | 15144 | | 987 | | 987 | | | | | | | |
| | | | | | | | | | | | | 2nd Half Paid | OCT 31 1955 | | | | | | | | | | | | |
| 16 | | H 2 | | | | | | 36 | | | 36 | 1st Half Paid | MAY 31 1955 | | | 18 | | 18 | | | | | | | |
| | | | | | | | | | | | | 2nd Half Paid | OCT 31 1955 | | | | | | | | | | | | |
| 17 | | H 10 | | | | | | 180 | | | 180 | 1st Half Paid | MAY 31 1955 | | | 90 | | 90 | | | | | | | |
| | | | | | | | | | | | | 2nd Half Paid | OCT 31 1955 | | | | | | | | | | | | |
| 18 | | H 3 | | | | | | 54 | | | 54 | 1st Half Paid | MAY 31 1955 | | | 27 | | 27 | | | | | | | |
| | | | | | | | | | | | | 2nd Half Paid | OCT 31 1955 | | | | | | | | | | | | |
| 19 | | | | 208 | | | | 4260 | 108 | | 4368 | PAID IN FULL | MAY 31 1955 | 12159 | | 4368 | | | | | | | | | |
| 20 | | | | 367 | | | | 7506 | 190 | | 7696 | PAID IN FULL | MAY 31 1955 | | | 7696 | | | | | | | | | |
| | | H 579 | | H 1391 | 1788 | | | 68826 | | | | | | | | 41562 | | 27264 | | | | | | | |
| | | 579 | | 1391 | 1788 | | | 11470 | 856 | | 69152 | | | | | | | | | | | | | | |
| | | 579 | | 1391 | 1788 | | | 63476 | | | | | | | | | | | | | | | | | |

Gilway | Big Sandy Grove | Big Sandy Beach | Big Sandy Island | Big Sandy Point | Chippewa Point | Pembroke | Sprague

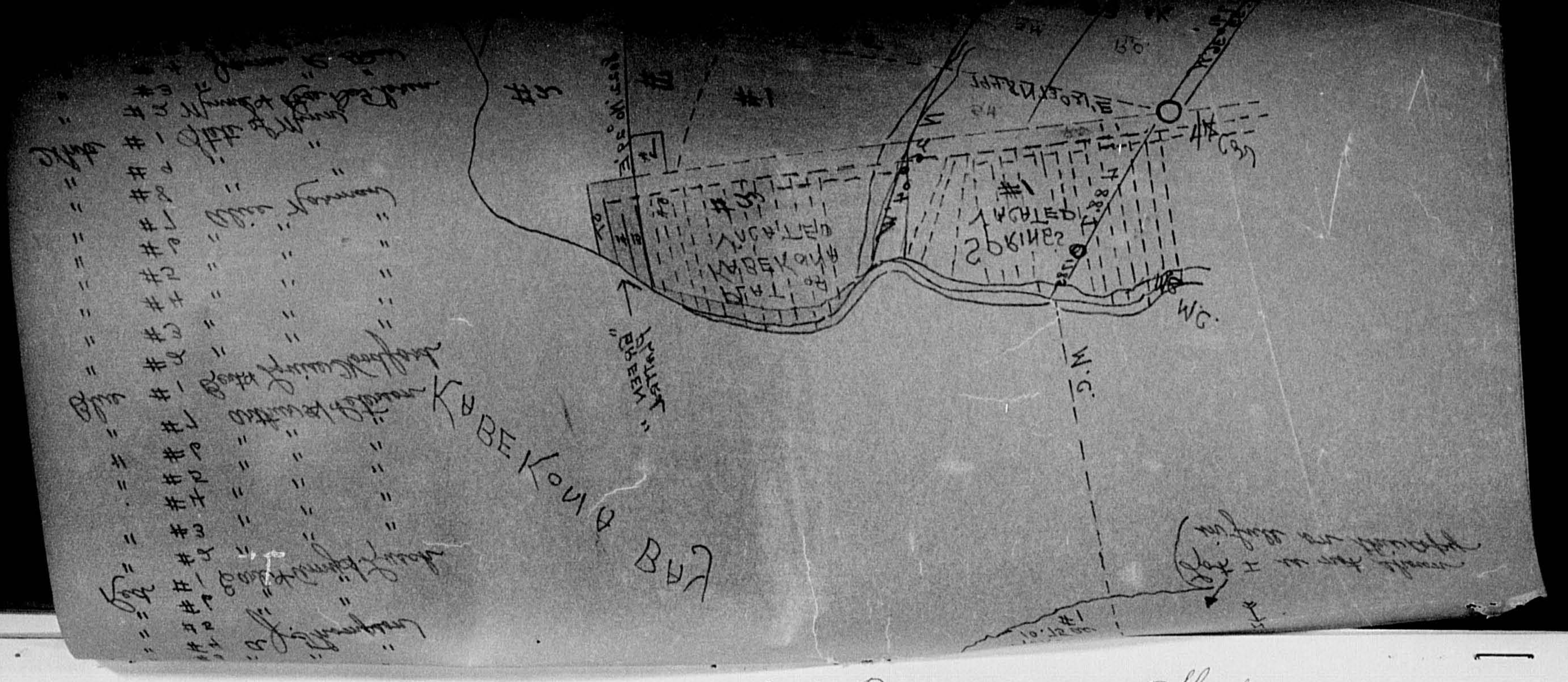




142-31

# Assessment Roll and Tax List of Real Property in the Town of Shingobee, Cass County, Minnesota, for Taxes for the Year 1954.

*Indicate Type of Property: R-Residential, C-Commercial, I-Industrial, U-Utility, F-Farm

Form 5CD (54) Miller-Davis Company, Minneapolis

| Line | In Whose Name Assessed | To Whom Transferred | Subdivision | Sec. or Lot | Town or Block | Rng | Acres | 100ths | No. School District | Homestead Yes or No | Agricultural Yes or No | *Type of Property | Land Exclusive of Structures and Improvements (Dollars) | Buildings and Other Structures (Dollars) | Machinery Permanently Attached to Real Estate (Dollars) | Total True and Full Value (Dollars) | Rural Homestead Up to $4,000 20% (Dollars) | Rural Over $4,000 and Non-Homestead 33⅓% (Dollars) | All Other Homestead Up to $4,000 25% (Dollars) | All Other Over $4,000 and Non-Homestead 40% (Dollars) | Machinery Permanently Attached to Real Estate 33⅓% (Dollars) | Total Assessed Value (Dollars) | Total Assessed Value as Equalized by the Board of Review (Dollars) | Final Equalized Value (Dollars) |
|---|---|---|---|---|---|---|---|---|---|---|---|---|---|---|---|---|---|---|---|---|---|---|---|---|
| 1 | R.O. + ~~Vernice~~ Simonson + / Simon H. + Dagny Simonson | undivid. ½ int (E½) / " " " (W½) | All of Lot 2 lying E of ½ line / or Lot 1 in Yellow ~~NE¼ of NE¼~~ Resurvey Plat | 8 | 142 | 31 | 5 / 5 | 73 / 73 | 5 | no / yes / no / yes | No | C | 500 / 500 | 750 / 750 / 1029 / 3000 | | 2000 / 4529 | 250 / 700 | 250 / 343 | | | | 500 / 1043 | | |
| 2 | R.O. + Vernice Simonson - ½ int (E½) / Simon H. - Dagny Simonson ½ int. (W½) | | NE¼ of SE¼ or Lot 3 in Yellow ~~NW¼ of NE¼~~ Resurvey plat | | | | 14 | 80 | | yes | yes | T | 85 | | | 85 | 17 | | | | | 17 | | |
| 3 | Roy O. + Vernice Simonson {E½ / Simon H. + Dagny Simonson W½ | | SE¼ of SE¼ N. of Ry. or Lot 2 in Yellow ~~W½ of NE¼~~ Resurvey Plat | | | | | | | " | " | T | 110 | | | 110 | 22 | | | | | 22 | | |
| 4 | A. J. Thompson | | 7.5 acs. in SW¼ of SE¼ S. of Ry or Lot 4 in Yellow on ~~SE¼ of NE¼~~ Resurvey Plat | | | | 7 | 05 | | yes | " | T | 70 | | | 70 | 14 | | | | | 14 | | |
| 5 | " " | | SE¼ of SW¼ S. of Ry or Lot 5 in Yellow Resurvey Plat | | | | 13 | 60 | | yes | " | R | 105 | 450 | | 555 | 111 | | | | | 111 | | |
| 6 | " " | | 5.65 acs of SW¼ of SW¼ or Lot 6 in Yellow ~~NE¼ of NW¼~~ Resurvey Plat | | | | | | | yes | " | R | 45 | | | 45 | 9 | | | | | 9 | | |
| 7 | Walter S. + Magdaline H. Leslie | | W. 10.35 acs. of SW¼ of SW¼ or Pink Lot ~~W½ of NW¼~~ in Resurvey Plat | | | | 10 | 35 | | no | " | T | 150 | | | 150 | | 50 | | | | 50 | | |
| 8 | Earl Raymond + Amy S. Lusch | | Lot 1, 2 less 100'x100', 3 + 4 & 6 in Red on ~~W½ of NW¼~~ Resurvey Plat | | | | 17 | 77 | | no / yes | no | C | 350 | 1233 / 905 | | 2488 | 251 | 411 | | | | 662 | | |
| 9 | " " | | Lot 4 in Red on Resurvey ~~SE¼ of NW¼~~ Plat | | | | 1 | 60 | | no | yes | T | 30 | | | 30 | | 10 | | | | 10 | | |
| 10 | " " | | Lot 5 in Red on Resurvey Plat | | | | 4 | 70 | | yes | " | T | 70 | | | 70 | 14 | | | | | 14 | | |
| 11 | Arthur H. + Carmen Peterson | | 100'x100' of Lot 2 in Red ~~NE¼ of SW¼~~ on Resurvey Plat | | | | | | | yes | " | R | 30 | 900 | | 930 | 186 | | | | | 186 | | |
| 12 | Bert + Louise Woodford | | Lot 1 less N. 232' in Blue on ~~NW¼ of SW¼~~ Resurvey Plat | | | | 2 | 88 | | " | " | T | 30 | | | 30 | 6 | | | | | 6 | | |
| 13 | Bert Woodford | | N. 232' of Lot 1 in Blue on Resurvey ~~SW¼ of SW¼~~ Plat | | | | 2 | 70 | | yes | " | R | 45 | 270 | | 315 | 63 | | | | | 63 | | |
| 14 | Bert + Louise Woodford | | NE. 3.8 acs. of SW¼ of SE¼ or Lot 2 in Blue on ~~SE¼ of SW¼~~ Resurvey Plat | | | | 3 | 80 | | " | " | T | 60 | | | 60 | 12 | | | | | 12 | | |
| 15 | " " " | | Lot 3 in Blue on Resurvey Plat | | | | 10 | 30 | | " | " | R | 150 | 400 | | 550 | 110 | | | | | 110 | | |
| 16 | " " " | | SE¼ of SW¼ N. of Ry less Ry Rt. Wy or Lot 4 ~~NE¼ of SE¼~~ in Blue on Resurvey Plat | | | | | | | yes | " | T | 10 | | | 10 | 2 | | | | | 2 | | |
| 17 | " " " | | SW. 3.86 acs of Gov't Lot 3 or Lot 5 ~~NW¼ of SE¼~~ in Blue on Resurvey Plat | | | | 3 | 86 | | " | " | T | 50 | | | 50 | 10 | | | | | 10 | | |
| 18 | " " " | | Lot 6 in Blue on Resurvey Plat ~~SW¼ of SE¼~~ | | | | 1 | 20 | | " | " | T | 15 | | | 15 | 3 | | | | | 3 | | |
| 19 | Alice Norman | | Gov't Lot 5 S. of Ry or Lot 7 in Blue ~~SE¼ of SE¼~~ Resurvey Plat | | | | 3 | 00 | | no | no | C | 90 | 534 | | 624 | | 208 | | | | 208 | | |
| 20 | " " | | W. 209' of Gov't Lot 5 N. of Ry or Lots 8 + 9 in Blue on Resurvey Plat | | | | | | | " | " | C | 100 | 1001 | | 1101 | | 367 | | | | 367 | | |
| | | | | | | | 109 | 07 | | | | | 2595 | 11 222 | | 13817 | 1780 | 1639 | | | | 3419 | | |

| Line | Sold for Taxes | District No. ... Rate ... Mills (Dollars) | District No. 5 Rate 119.41 Mills (Dollars) | District No. ... Rate ... Mills (Dollars) | District No. 5 Rate 20.47 Mills (Dollars) | District No. ... Rate ... Mills (Dollars) | District No. ... Rate ... Mills (Dollars) | Tax including State Homestead ... Mills | State Tax on Non-Homestead 5.72 Mills | Special Taxes | Total Taxes | Line | Paid | When Paid (Month Day Year) | Number of Receipt | March Settlement 1955 | June Settlement 1955 | Penalty | November Settlement 1955 | Penalty | Collections to First Monday in January 1956 | Penalty | Delinquent on First Monday in January 1956 | Total Delinquent Tax and Penalty | Remarks |
|---|---|---|---|---|---|---|---|---|---|---|---|---|---|---|---|---|---|---|---|---|---|---|---|---|---|
| 1 | | | | | H 250 / 343 / H 700 / 250 | | | 121 22 / 194 18 | 1 50 / 1 30 | | 123 02 / 195 48 | 1 | 1st Half Paid / 2nd Half Paid / 1st Half Paid / 2nd Half Paid | MAY 31 1955 / OCT 24 1955 / MAY 31 1955 / OCT 24 1955 | 12160 / 14545 / 12161 | | 61 51 / 97 74 | | 61 51 / 97 74 | | | | | | |
| 2 | | | H 17 | | | | | 3 04 | | | 3 04 | 2 | 1st Half Paid / 2nd Half Paid | MAY 31 1955 / OCT 24 1955 | 14544 | | 1 52 | | 1 52 | | | | | | |
| 3 | | | H 22 | | | | | 3 94 | | | 3 94 | 3 | 1st Half Paid / 2nd Half Paid | MAY 31 1955 / OCT 24 1955 | | | 1 97 | | 1 97 | | | | | | |
| 4 | | | H 14 | | | | | 2 52 | | | 2 52 | 4 | 2nd Half Paid / 1st Half Paid | OCT 17 1955 / MAY 31 1955 | 14078 | | 1 26 | | 1 26 | | | | | | |
| 5 | | | H 111 | | | | | 19 92 | | | 19 92 | 5 | 2nd Half Paid / 1st Half Paid | OCT 17 1955 / MAY 31 1955 | 5874 | | 9 96 | | 9 96 | | | | | | |
| 6 | | | H 9 | | | | | 1 62 | | | 1 62 | 6 | 2nd Half Paid / 1st Half Paid | OCT 17 1955 / MAY 31 1955 | | | 81 | | 81 | | | | | | |
| 7 | SOLD FOR TAXES | | 50 | | | | | 8 98 | 26 | | 9 24 | 7 | PAID IN FULL | JUL 8 1955 | 9543 | | | | 9 24 | | | | | | |
| 8 | | | | | H 251 / 411 | | | 135 32 | 2 14 | | 137 46 | 8 | 1st Half Paid / 2nd Half Paid | MAY 31 1955 / OCT 31 1955 | 6183 | | 68 73 | | 68 73 | | | | | | |
| 9 | | | 10 | | | | | 1 80 | 06 | | 1 86 | 9 | 1st Half Paid / 2nd Half Paid | MAY 31 1955 / OCT 31 1955 | 14864 | | 93 | | 93 | | | | | | |
| 10 | | | H 14 | | | | | 2 52 | | | 2 52 | 10 | 1st Half Paid / 2nd Half Paid | MAY 31 1955 / OCT 31 1955 | | | 1 26 | | 1 26 | | | | | | |
| 11 | | | H 186 | | | | | 33 38 | | | 33 38 | 11 | Part Paid / Balance Paid | MAY 25 1955 / JUN 17 1955 | 6070 / 8257 | | 30 90 | | 2 48 | | | | | | |
| 12 | | | H 6 | | | | | 1 08 | | | 1 08 | 12 | 2nd Half Paid / 1st Half Paid | OCT 31 1955 / MAY 31 1955 | | | 54 | | 54 | | | | | | |
| 13 | | | ~~H 63~~ H 9 Abate. #6571 | | | | | ~~11 30~~ 1 62 | | | ~~11 30~~ 1 62 | 13 | All Paid | MAY 31 1955 | | | 5 65 | | — Refund W. #6761 4.03 8-12-55 | | | | | | 9.68 Abated |
| 14 | | | H 12 | | | | | 2 16 | | | 2 16 | 14 | 2nd Half Paid / 1st Half Paid | OCT 31 1955 / MAY 31 1955 | 6832 | | 1 08 | | 1 08 | | | | | | |
| 15 | | | H 110 | | | | | 19 74 | | | 19 74 | 15 | 2nd Half Paid / 1st Half Paid | OCT 31 1955 / MAY 31 1955 | 15144 | | 9 87 | | 9 87 | | | | | | |
| 16 | | | H 2 | | | | | 36 | | | 36 | 16 | 2nd Half Paid / 1st Half Paid | OCT 31 1955 / MAY 31 1955 | | | 18 | | 18 | | | | | | |
| 17 | | | H 10 | | | | | 1 80 | | | 1 80 | 17 | 2nd Half Paid / 1st Half Paid | OCT 31 1955 / MAY 31 1955 | | | 90 | | 90 | | | | | | |
| 18 | | | H 3 | | | | | 54 | | | 54 | 18 | 2nd Half Paid / 1st Half Paid | OCT 31 1955 / MAY 31 1955 | | | 27 | | 27 | | | | | | |
| 19 | | | | | 208 | | | 42 52 | 1 08 | | 43 60 | 19 | PAID IN FULL | MAY 31 1955 | 12159 | | 43 60 | | | | | | | | |
| 20 | | | | | 367 | | | 75 02 | 1 92 | | 76 94 | 20 | PAID IN FULL | MAY 31 1955 | | | 76 94 | | | | | | | | |
| | | | H 579 / 60 / 639 | | H 1201 : 1780 / 1579 : 1639 / 2780 3419 | | | 568 26 / 114 70 / 682 96 | 8 56 | | 691 52 | | | | | | 415 62 | | 270 25 | | | | | | 9.68 Abate |



Ojibway
Belle-Bay
Gitchie
Sunrise Beach
Shingobee Island
Chippewa Point
Kabekona Springs

# Assessment Roll and Tax List of Real Property in the Town of Shingobee, Cass County, Minnesota, for Taxes for the Year 1954.



Form SCD (54) WILLIAM-BRYCE COMPANY, MINNEAPOLIS

*Indicate Type of Property: R-Residential, C-Commercial, I-Industrial, U-Utility, F-Farm

| | IN WHOSE NAME ASSESSED | TO WHOM TRANSFERRED | DESCRIPTION OF PROPERTY: SUBDIVISION | Sec. or Lot | Town or Block | Rng | Number of Acres of Land: Acres | 1000ths | No. School District | Indicate Homestead Yes or No | Indicate Agricultural Yes or No | *Indicate Type of Property | TRUE AND FULL VALUATIONS: LAND Exclusive of Structures and Improvements (Dollars) | BUILDINGS and Other Structures (Dollars) | MACHINERY Permanently Attached to Real Estate (Dollars) | TOTAL True and Full Value (Dollars) | ASSESSED VALUATIONS: RURAL: Homestead Up to $1,000 20% (Dollars) | RURAL: Over $4,000 and Non-Homestead 33⅓% (Dollars) | ALL OTHER: Homestead Up to $1,000 25% (Dollars) | ALL OTHER: Over $4,000 and Non-Homestead 40% (Dollars) | MACHINERY Permanently Attached to Real Estate 33⅓% (Dollars) | TOTAL ASSESSED VALUE (Dollars) | Total Assessed Value as Equalized by the Board of Review (Dollars) | FINAL EQUALIZED VALUE (Dollars) |
|---|---|---|---|---|---|---|---|---|---|---|---|---|---|---|---|---|---|---|---|---|---|---|---|---|
| 1 | State of Minn | | Gov. Lot 1 in White on ~~Reservoy Plat~~ | | | | 8.14 | 281 | | | | | | | | | | | | | | | | |
| 2 | Minnie Agnes + Rose Anna De Groot | | Lot 1 in White on ~~Reservoy Plat~~ | | | | 8.92 | | | No | | T | 34 | | | 34 | | 13 | | | | 13 | | |
| 3 | " " " " | | Lots in White on Reservoy Plat | | | | 1.60 | | | " | | T | 21 | | | 21 | | 7 | | | | 7 | | |
| 4 | James R. + Clara M. Sear | | Gov't Lot 5 N. of Pylon White ~~Reservoy Plat~~ of Lot 4 in White on Reservoy Plat | | | | 6.73 | | | yes | | R | 180 | 400 | | 580 | 116 | | | | | 116 | | |
| 5 | | | | | | | | | | | | | | | | | | | | | | | | |
| 6 | State of Minn | | 1.5 Acres of SE¼ of SE¼ S.4 Rg 01 ~~NE¼ of NW¼~~ Lots in White on Reservoy Plat. | | | | | | | | | | | | | | | | | | | | | |
| 7 | | | NW¼ of NW¼ | | | | | | | | | | | | | | | | | | | | | |
| 8 | | | SW¼ of NW¼ | | | | | | | | | | | | | | | | | | | | | |
| 9 | | | SE¼ of NW¼ | | | | | | | | | | | | | | | | | | | | | |
| 10 | | | | | | | | | | | | | | | | | | | | | | | | |
| 11 | | | NE¼ of SW¼ | | | | | | | | | | | | | | | | | | | | | |
| 12 | | | NW¼ of SW¼ | | | | | | | | | | | | | | | | | | | | | |
| 13 | | | SW¼ of SW¼ | | | | | | | | | | | | | | | | | | | | | |
| 14 | | | SE¼ of SW¼ | | | | | | | | | | | | | | | | | | | | | |
| 15 | | | | | | | | | | | | | | | | | | | | | | | | |
| 16 | | | NE¼ of SE¼ | | | | | | | | | | | | | | | | | | | | | |
| 17 | | | NW¼ of SE¼ | | | | | | | | | | | | | | | | | | | | | |
| 18 | | | SW¼ of SE¼ | | | | | | | | | | | | | | | | | | | | | |
| 19 | | | SE¼ of SE¼ | | | | | | | | | | | | | | | | | | | | | |
| 20 | | | | | | | | | | | | | | | | | | | | | | | | |
| | | | | | | | 17.35 | | | | | | 240 | 400 | | 640 | 116 | 30 | | | | 136 | | |

| | SOLD FOR TAXES | VALUATIONS BY SCHOOL DISTRICTS AS EQUALIZED BY DEPARTMENT OF TAXATION: District No. 5 Rate 34 Mills (Dollars) | District No. ..... Rate ..... Mills (Dollars) | District No. ..... Rate ..... Mills (Dollars) | District No. ..... Rate ..... Mills (Dollars) | District No. ..... Rate ..... Mills (Dollars) | District No. ..... Rate ..... Mills (Dollars) | Tax including State Homestead ..... Mills ($ cts.) | State Tax on Non-Homestead 5.55 Mills ($ cts.) | SPECIAL TAXES ($ cts.) | TOTAL TAXES ($ cts.) | PAID | WHEN PAID (Month Day Year) | Number of Receipt | March Settlement 1955 ($ cts.) | June Settlement 1955 ($ cts.) | Penalty ($ cts.) | November Settlement 1955 ($ cts.) | Penalty ($ cts.) | Collections to First Monday in January 1956 ($ cts.) | Penalty ($ cts.) | Delinquent on First Monday in January 1956 ($ cts.) | Total Delinquent Tax and Penalty ($ cts.) | REMARKS |
|---|---|---|---|---|---|---|---|---|---|---|---|---|---|---|---|---|---|---|---|---|---|---|---|---|
| 1 | | | | | | | | | | | | | | | | | | | | | | | | |
| 2 | | | 13 | | | | | 234 | 06 | | 240 | 1st Half Paid | MAY 31 1955 | 15444 | | 120 | | 120 | | | | | | |
| | | | | | | | | | | | | 2nd Half Paid | OCT 31 1955 | 6664 | | | | | | | | | | |
| 3 | | | 7 | | | | | 126 | 04 | | 130 | 1st Half Paid | MAY 31 1955 | | | 65 | | 65 | | | | | | |
| | | | | | | | | | | | | 2nd Half Paid | OCT 31 1955 | | | | | | | | | | | |
| 4 | | H | 116 | | | | | 2082 | | | 2082 | PAID IN FULL | FEB 28 1955 | 23164 | 2082 | | | | | | | | | |
| 5 | | | | | | | | | | | | | | | | | | | | | | | | |
| 6 | | | | | | | | | | | | | | | | | | | | | | | | |
| 7 | | | | | | | | | | | | | | | | | | | | | | | | |
| 8 | | | | | | | | | | | | | | | | | | | | | | | | |
| 9 | | | | | | | | | | | | | | | | | | | | | | | | |
| 10 | | | | | | | | | | | | | | | | | | | | | | | | |
| 11 | | | | | | | | | | | | | | | | | | | | | | | | |
| 12 | | | | | | | | | | | | | | | | | | | | | | | | |
| 13 | | | | | | | | | | | | | | | | | | | | | | | | |
| 14 | | | | | | | | | | | | | | | | | | | | | | | | |
| 15 | | | | | | | | | | | | | | | | | | | | | | | | |
| 16 | | | | | | | | | | | | | | | | | | | | | | | | |
| 17 | | | | | | | | | | | | | | | | | | | | | | | | |
| 18 | | | | | | | | | | | | | | | | | | | | | | | | |
| 19 | | | | | | | | | | | | | | | | | | | | | | | | |
| 20 | | | | | | | | | | | | | | | | | | | | | | | | |
| | | H | 116 | | | | | 2442 | 10 | | 2452 | | | | 2082 | 185 | | 185 | | | | | | |
| | | | 20 | | | | | | | | | | | | | | | | | | | | | |
| | | | 136 | | | | | | | | | | | | | | | | | | | | | |

Gilway
Schools Sheet for Shingobee Island
Chippewa Point
Tabekoosa Springs

# Assessment Roll and Tax List of Real Property in the Town of Shingobee, Cass County, Minnesota, for Taxes for the Year 1954.



Form SCD (54) SALES-DATE SURVEYS, MINNEAPOLIS

*Indicate Type of Property: R - Residential, C - Commercial, I - Industrial, U - Utility, F - Farm

| | In Whose Name Assessed | To Whom Transferred | Description of Property: Subdivision | Sec. or Lot | Town or Block | Rng | Number of Acres of Land: Acres | 100ths | No. School District | Indicate Homestead Tax No. | Indicate Agricultural Tax No. | * Indicate Type Property | True and Full Valuations: Land Exclusive of Buildings and Improvements | Buildings and Other Structures | Machinery Permanently Attached to Real Estate | Total True and Full Value | Assessed Valuations: Rural: Homestead Up to $1,000 20% | Rural: Over $4,000 and Non-Homestead 33⅓% | All Other: Homestead Up to $1,000 25% | All Other: Over $4,000 and Non-Homestead 40% | All Other: Machinery Permanently Attached to Real Estate 33⅓% | Total Assessed Value | Total Assessed Value as Equalized by the Board of Review | Final Equalized Value |
|---|---|---|---|---|---|---|---|---|---|---|---|---|---|---|---|---|---|---|---|---|---|---|---|---|
| | | | | | | | Acres | 100ths | | | | | Dollars | Dollars | Dollars | Dollars | Dollars | Dollars | Dollars | Dollars | Dollars | Dollars | Dollars | Dollars |
| | Thorson, C. | | 1 NE¼ of NE¼ | 9 | 142 | 31 | | | 5 | | | | | | | | | | | | | | | |
| | | | 2 NW¼ of NE¼ | | | | | | | | | | | | | | | | | | | | | |
| | | | 3 SW¼ of NE¼ | | | | | | | | | | | | | | | | | | | | | |
| | | | 4 SE¼ of NE¼ | | | | | | | | | | | | | | | | | | | | | |
| | Andrew Olson | | 5 Lot 1 less 6.33 acres Hwy. | | 70 | 30 | 5 | | | | | | 4 | | | 4 | | 3 | | | | 3 | | |
| | Carl A. & Louise Meller | | 6 NE¼ of NW¼ Lot 3 | | " | 30 | T | | | | | | 171 | | | 171 | | 57 | | | | 57 | | |
| | | | 7 NW¼ of NW¼ | | | | | | | | | | | | | | | | | | | | | |
| | Carl A. & Louise Meller | | 8 6.5 acres of Lots 3 & 4 S. of SW¼ of NW¼ Railway | | 70 | 30 | C | 650 | | | | | 501 | 3000 | | 3501 | | 1167 | | | | 1167 | | |
| | | | 9 SE¼ of NW¼ | | | | | | | | | | | | | | | | | | | | | |
| | Jack A. Gibson | | 10 Part of Lots 3 & 4 | | 70 | 30 | C | 300 | | | | | 300 | 1173 1450 | | 3423 | 450 | 391 | | | | 841 | | |
| | | | 11 NE¼ of SW¼ | | | | | | | | | | | | | | | | | | | | | |
| | Glen C. & Myrabelle Edison / Alpheus C. & Edith F. Lainton | | 12 NW¼ of SW¼ | | 40 | 30 | L | 40 | | | | | 600 | | | 600 | 120 | | | | | 120 | | |
| | " " " | | 13 SW¼ of SW¼ less Rd. | | 35 | 70 | T | 35 | | | | | 141 | | | 141 | | 47 | | | | 47 | | |
| | Carl A. & Louise Meller | | 14 SE¼ of SW¼ Lot 4 less Rd. | | 11 | 50 | T | 11 | 50 | | | | 276 | | | 276 | | 92 | | | | 92 | | |
| | | | 15 | | | | | | | | | | | | | | | | | | | | | |
| | Glen C. & Myrabelle Edison | | 16 NE¼ of SE¼ Lot 2 | | 40 | 30 | C | 40 | | | | | 760 | 2355 1035 | | 4200 | 369 | 785 | | | | 1154 | | |
| | | | 17 NW¼ of SE¼ | | | | | | | | | | | | | | | | | | | | | |
| | | | 18 SW¼ of SE¼ | | | | | | | | | | | | | | | | | | | | | |
| | | | 19 SE¼ of SE¼ | | | | | | | | | | | | | | | | | | | | | |
| | Lawrence & Amanda A. Fougner | | 20 Part of Lot 3 & 4 S. of Hwy. & N. of roadway | | 20 | 70 | L | 20 | | | | | 414 | | | 414 | | 138 | | | | 138 | | |
| | A. J. Chase | | Net Assessed | | 700 | 42 | | | | | | | 3174 | 9373 | | 12735 | 939 | 2680 | | | | 3619 | | |

| | Sold for Taxes | Taxations by School Districts as Equalized by Department of Taxation: District No. 5 Rate 41.1 Mills | District No. | District No. | District No. | Tax including State Homestead ...Mills | State Tax on Non-Homestead 5.5 Mills | Special Taxes | Total Taxes | | Paid | When Paid: Month | Day | Year | Number of Receipt | March Settlement 1955 | June Settlement 1955 | Penalty | November Settlement 1955 | Penalty | Collections to First Monday in January 1956 | Penalty | Delinquent on First Monday in January 1956 | Penalty | Total Delinquent Tax and Penalty | Remarks |
|---|---|---|---|---|---|---|---|---|---|---|---|---|---|---|---|---|---|---|---|---|---|---|---|---|---|---|
| | | Dollars | Dollars | Dollars | Dollars | $ cts. | $ cts. | $ cts. | $ cts. | | | | | | | $ cts. | $ cts. | $ cts. | $ cts. | $ cts. | $ cts. | $ cts. | $ cts. | $ cts. | $ cts. | |
| 1 | | | | | | | | | | 1 | | | | | | | | | | | | | | | | |
| 2 | | | | | | | | | | 2 | | | | | | | | | | | | | | | | |
| 3 | | | | | | | | | | 3 | | | | | | | | | | | | | | | | |
| 4 | | | | | | | | | | 4 | | | | | | | | | | | | | | | | |
| 5 | | 3 | | | | 54 | 07 | | 56 | 5 | PAID IN FULL | MAY | 10 | 1955 | 5584 | | 56 | | | | | | | | | |
| 6 | | | | 57 | | 1166 | 30 | | 1196 | 6 | PAID IN FULL | MAY | 31 | 1955 | 12162 | | 11 96 | | | | | | | | | |
| 7 | | | | | | | | | | 7 | | | | | | | | | | | | | | | | |
| 8 | | 1167 | | | | 20938 | 610 | | 21548 | 8 | PAID IN FULL | MAY | 31 | 1955 | 12162 | | 215 48 | | | | | | | | | |
| 9 | | | | | | | | | | 9 | | | | | | | | | | | | | | | | |
| 10 | | H 450 341 | | | | 15088 | 304 | | 15392 | 10 | 2nd Half Paid / 1st Half Paid | OCT / DEC | 8 / 31 | 1955 / 1955 | 3972 / 7033 | | 7696 | | 2696 | | | | | | | |
| 11 | | | | | | | | | | 11 | | | | | | | | | | | | | | | | |
| 12 | | H 120 | | | | 2152 | | | 2152 | 12 | 1st Half Paid / 2nd Half Paid | MAY / SEP | 2 / 2 | 1955 / 1955 | 6124 / 7347 | | 1076 | | 1076 | | | | | | | |
| 13 | | 47 | | | | 844 | 24 | | 868 | 13 | 1st Half Paid / 2nd Half Paid | MAY / SEP | 2 / 2 | 1955 / 1955 | 6124 / 7347 | | 434 | | 434 | | | | | | | |
| 14 | | | | 92 | | 1880 | 48 | | 1928 | 14 | PAID IN FULL | MAY | 31 | 1955 | 12162 | | 1928 | | | | | | | | | |
| 15 | | | | | | | | | | 15 | | | | | | | | | | | | | | | | |
| 16 | | | | H 369 785 | | 23588 | 410 | | 23998 | 16 | 1st Half Paid / 2nd Half Paid | MAY / SEP | 2 / 2 | 1955 / 1955 | 6124 / 7347 | | 11999 | | 11999 | | | | | | | |
| 17 | | | | | | | | | | 17 | | | | | | | | | | | | | | | | |
| 18 | | | | | | | | | | 18 | | | | | | | | | | | | | | | | |
| 19 | | | | | | | | | | 19 | | | | | | | | | | | | | | | | |
| 20 | | 138 | | | | 2476 | 72 | | 2548 | 20 | PAID IN FULL | MAY | 12 | 1955 | 384 | | 2548 | | | | | | | | | |
| | | H 570 | | N 369 785 | 939 | 26034 | | | | | | | | | | | 48431 | | 21155 | | | | | | | |
| | | 1141 | | 1380 | 2680 | H 552 | 1400 | | 6586 | | | | | | | | | | | | | | | | | |
| | | 2810 | | | 3619 | 64186 | | | | | | | | | | | | | | | | | | | | |

# Assessment Roll and Tax List of Real Property in the Town of Shingobee, Cass County, Minnesota, for Taxes for the Year 1954.



Form SCD (54) 500-25-6-Cass County, Minnesota

*Indicate Type of Property: R-Residential, C-Commercial, I-Industrial, U-Utility, F-Farm

| | IN WHOSE NAME ASSESSED | TO WHOM TRANSFERRED | DESCRIPTION OF PROPERTY: SUBDIVISION | Sec. or Lot | Town or Block | Rng | Number of Acres of Land: Acres | 100ths | No. School District | Indicate Homestead Tax or No | Indicate Agricultural Tax or No | * Indicate Type of Property | TRUE AND FULL VALUATIONS: LAND Exclusive of Structures and Improvements (Dollars) | BUILDINGS and Other Structures (Dollars) | MACHINERY Permanently Attached to Real Estate (Dollars) | TOTAL True and Full Value (Dollars) | ASSESSED VALUATIONS: RURAL: Homestead Up to $1,000 20% (Dollars) | RURAL: Over $1,000 and Non-Homestead 33⅓% (Dollars) | ALL OTHER: Homestead Up to $1,000 25% (Dollars) | ALL OTHER: Over $1,000 and Non-Homestead 40% (Dollars) | ALL OTHER: MACHINERY Permanently Attached to Real Estate 33⅓% (Dollars) | TOTAL ASSESSED VALUE (Dollars) | Total Assessed Value as Equalized by the Board of Review (Dollars) | FINAL EQUALIZED VALUE (Dollars) |
|---|---|---|---|---|---|---|---|---|---|---|---|---|---|---|---|---|---|---|---|---|---|---|---|---|
| 1 | Ethel L. Peterson | | NE¼ of NE¼ Lot 1 | 10 | 142 | 31 | 19 | | 5 | no | yes | L | 284 | 280 | | 564 | | 188 | | | | 188 | | |
| 2 | | | NW¼ of NE¼ | | | | | | | | | | | | | | | | | | | | | |
| 3 | | | SW¼ of NE¼ | | | | | | | | | | | | | | | | | | | | | |
| 4 | | | SE¼ of NE¼ | | | | | | | | | | | | | | | | | | | | | |
| 5 | | | | | | | | | | | | | | | | | | | | | | | | |
| 6 | | | NE¼ of NW¼ | | | | | | | | | | | | | | | | | | | | | |
| 7 | | | NW¼ of NW¼ | | | | | | | | | | | | | | | | | | | | | |
| 8 | | | SW¼ of NW¼ | | | | | | | | | | | | | | | | | | | | | |
| 9 | | | SE¼ of NW¼ | | | | | | | | | | | | | | | | | | | | | |
| 10 | | | | | | | | | | | | | | | | | | | | | | | | |
| 11 | | | NE¼ of SW¼ | | | | | | | | | | | | | | | | | | | | | |
| 12 | | | NW¼ of SW¼ | | | | | | | | | | | | | | | | | | | | | |
| 13 | | | SW¼ of SW¼ | | | | | | | | | | | | | | | | | | | | | |
| 14 | | | SE¼ of SW¼ | | | | | | | | | | | | | | | | | | | | | |
| 15 | | | | | | | | | | | | | | | | | | | | | | | | |
| 16 | | | NE¼ of SE¼ | | | | | | | | | | | | | | | | | | | | | |
| 17 | | | NW¼ of SE¼ | | | | | | | | | | | | | | | | | | | | | |
| 18 | | | SW¼ of SE¼ | | | | | | | | | | | | | | | | | | | | | |
| 19 | | | SE¼ of SE¼ | | | | | | | | | | | | | | | | | | | | | |
| 20 | | | | | | | | | | | | | | | | | | | | | | | | |
| | | | | | | | 19 | | | | | | 284 | 280 | | 564 | | 188 | | | | 188 | | |

| | SOLD FOR TAXES | VALUATIONS BY SCHOOL DISTRICTS AS EQUALIZED BY DEPARTMENT OF TAXATION: District No. 5 Rate 41 Mills (Dollars) | District No. ..... Rate ..... Mills (Dollars) | District No. ..... Rate ..... Mills (Dollars) | District No. ..... Rate ..... Mills (Dollars) | District No. ..... Rate ..... Mills (Dollars) | Tax including State Homestead ..... Mills ($ cts.) | State Tax on Non-Homestead 5.7 Mills ($ cts.) | SPECIAL TAXES ($ cts.) | TOTAL TAXES ($ cts.) | PAID | WHEN PAID: Month Day Year | Number of Receipt | March Settlement 1955 ($ cts.) | June Settlement 1955 ($ cts.) | Penalty ($ cts.) | November Settlement 1955 ($ cts.) | Penalty ($ cts.) | Collections to First Monday in January 1956 ($ cts.) | Penalty ($ cts.) | Delinquent on First Monday in January 1956 ($ cts.) | Total Delinquent Tax and Penalty ($ cts.) | REMARKS |
|---|---|---|---|---|---|---|---|---|---|---|---|---|---|---|---|---|---|---|---|---|---|---|---|
| 1 | | 188 | | | | | 3372 | 98 | | 3470 | PAID IN FULL | MAY 3 1955 | 7048 | | 3470 | | | | | | | | |
| 2 | | | | | | | | | | | | | | | | | | | | | | | |
| 3 | | | | | | | | | | | | | | | | | | | | | | | |
| 4 | | | | | | | | | | | | | | | | | | | | | | | |
| 5 | | | | | | | | | | | | | | | | | | | | | | | |
| 6 | | | | | | | | | | | | | | | | | | | | | | | |
| 7 | | | | | | | | | | | | | | | | | | | | | | | |
| 8 | | | | | | | | | | | | | | | | | | | | | | | |
| 9 | | | | | | | | | | | | | | | | | | | | | | | |
| 10 | | | | | | | | | | | | | | | | | | | | | | | |
| 11 | | | | | | | | | | | | | | | | | | | | | | | |
| 12 | | | | | | | | | | | | | | | | | | | | | | | |
| 13 | | | | | | | | | | | | | | | | | | | | | | | |
| 14 | | | | | | | | | | | | | | | | | | | | | | | |
| 15 | | | | | | | | | | | | | | | | | | | | | | | |
| 16 | | | | | | | | | | | | | | | | | | | | | | | |
| 17 | | | | | | | | | | | | | | | | | | | | | | | |
| 18 | | | | | | | | | | | | | | | | | | | | | | | |
| 19 | | | | | | | | | | | | | | | | | | | | | | | |
| 20 | | | | | | | | | | | | | | | | | | | | | | | |
| | | 188 | | | | | 3372 | 98 | | 3470 | | | | | 3470 | | | | | | | | |

Gilway — Schools District — Sunrise Beach — Shingobee Island — Chippewa Point — Kabekona Springs

# Assessment Roll and Tax List of Real Property in the Town of Shingobee, Cass County, Minnesota, for Taxes for the Year 1954.



*Indicate Type of Property: R-Residential, C-Commercial, I-Industrial, U-Utility, F-Farm

| | In Whose Name Assessed | To Whom Transferred | Description of Property: Subdivision | Sec. or Lot | Town or Block | Rng | Number of Acres of Land: Acres | 100ths | No. School District | Indicate Homestead Tax or No | Indicate Agricultural Tax or No | * Indicate Type of Property | True and Full Valuations: Land Exclusive of Structures and Improvements (Dollars) | Buildings and Other Structures (Dollars) | Machinery Permanently Attached to Real Estate (Dollars) | Total True and Full Value (Dollars) | Assessed Valuations: Rural: Homestead Up to $1,000 20% (Dollars) | Rural: Over $1,000 and Non-Homestead 33⅓% (Dollars) | All Other: Homestead Up to $1,000 25% (Dollars) | All Other: Over $1,000 and Non-Homestead 40% (Dollars) | Machinery Permanently Attached to Real Estate 33⅓% (Dollars) | Total Assessed Value (Dollars) | Total Assessed Value as Equalized by the Board of Review (Dollars) | Final Equalized Value (Dollars) |
|---|---|---|---|---|---|---|---|---|---|---|---|---|---|---|---|---|---|---|---|---|---|---|---|---|
| 1 | | | NE¼ of NE¼ | 11 | 142 | 31 | | | 5 | | | | | | | | | | | | | | | |
| 2 | | | NW¼ of NE¼ | | | | | | | | | | | | | | | | | | | | | |
| 3 | State of Minnesota | | SW¼ of SW¼ of NE¼ | | | | | | | | | | | | | | | | | | | | | |
| 4 | Nathaniel C. & Bertha Bennett | | ½ of SE¼ of NE¼ of NW¼ of Lot 2 | | | | 5 | | | 760 | gas | L | 51 | | | 51 | 17 | | | | | 17 | | |
| 5 | N. C. Bennett | | W½ of Lot 2 less platted & less 1 ac. | | | | | | | " | " | L | 300 | | | 300 | 100 | | | | | 100 | | |
| 6 | | | NE¼ of NW¼ | | | | | | | | | | | | | | | | | | | | | |
| 7 | Leonard Peterson | | NW¼ of NW¼ | | | | | | | 716 | " | T | 321 | | | 321 | 107 | | | | | 107 | | |
| 8 | Estella L. Peterson | | ~~SW¼ of NW¼~~ Lot 1 | | | | | | | " | " | L | 381 | | | 381 | 127 | | | | | 127 | | |
| 9 | State of Minnesota | | SE¼ of NW¼ | | | | | | | | | | | | | | | | | | | | | |
| 10 | | | | | | | | | | | | | | | | | | | | | | | | |
| 11 | | | NE¼ of SW¼ | | | | | | | | | | | | | | | | | | | | | |
| 12 | | | NW¼ of SW¼ | | | | | | | | | | | | | | | | | | | | | |
| 13 | | | SW¼ of SW¼ | | | | | | | | | | | | | | | | | | | | | |
| 14 | | | SE¼ of SW¼ | | | | | | | | | | | | | | | | | | | | | |
| 15 | | | | | | | | | | | | | | | | | | | | | | | | |
| 16 | | | NE¼ of SE¼ | | | | | | | | | | | | | | | | | | | | | |
| 17 | | | NW¼ of SE¼ | | | | | | | | | | | | | | | | | | | | | |
| 18 | | | SW¼ of SE¼ | | | | | | | | | | | | | | | | | | | | | |
| 19 | | | SE¼ of SE¼ | | | | | | | | | | | | | | | | | | | | | |
| 20 | | | | | | | | | | | | | 1053 | | | 1053 | 351 | | | | | 351 | | |

| | Sold for Taxes | Valuations by School Districts as Equalized by Department of Taxation: District No. 5 Rate 41 Mills (Dollars) | District No. ..... Rate ..... Mills (Dollars) | District No. ..... Rate ..... Mills (Dollars) | District No. ..... Rate ..... Mills (Dollars) | District No. ..... Rate ..... Mills (Dollars) | Tax including State Homestead ..... Mills ($ cts.) | State Tax on Non-Homestead 5.75 Mills ($ cts.) | Special Taxes ($ cts.) | Total Taxes ($ cts.) | Paid | When Paid: Month Day Year | Number of Receipt | March Settlement 1955 ($ cts.) | June Settlement 1955 ($ cts.) | Penalty ($ cts.) | November Settlement 1955 ($ cts.) | Penalty ($ cts.) | Collections to First Monday in January 1956 ($ cts.) | Penalty ($ cts.) | Delinquent on First Monday in January 1956 ($ cts.) | Total Delinquent Tax and Penalty ($ cts.) | Remarks |
|---|---|---|---|---|---|---|---|---|---|---|---|---|---|---|---|---|---|---|---|---|---|---|---|
| 1 | | | | | | | | | | | | | | | | | | | | | | | |
| 2 | | | | | | | | | | | | | | | | | | | | | | | |
| 3 | | | | | | | | | | | | | | | | | | | | | | | |
| 4 | | 17 | | | | | 304 | 08 | | 312 | PAID IN FULL | MAY 31 1955 | 12165 | | 312 | | | | | | | | |
| 5 | | 100 | | | | | 1794 | 52 | | 1846 | PAID IN FULL | MAY 31 1955 | | | 1846 | | | | | | | | |
| 6 | | | | | | | | | | | | | | | | | | | | | | | |
| 7 | | 107 | | | | | 1920 | 56 | | 1976 | PAID IN FULL | MAY 31 1955 | 7648 | | 1976 | | | | | | | | |
| 8 | | 127 | | | | | 2278 | 66 | | 2344 | PAID IN FULL | MAY 31 1955 | 7649 | | 2344 | | | | | | | | |
| 9 | | | | | | | | | | | | | | | | | | | | | | | |
| 10 | | | | | | | | | | | | | | | | | | | | | | | |
| 11 | | | | | | | | | | | | | | | | | | | | | | | |
| 12 | | | | | | | | | | | | | | | | | | | | | | | |
| 13 | | | | | | | | | | | | | | | | | | | | | | | |
| 14 | | | | | | | | | | | | | | | | | | | | | | | |
| 15 | | | | | | | | | | | | | | | | | | | | | | | |
| 16 | | | | | | | | | | | | | | | | | | | | | | | |
| 17 | | | | | | | | | | | | | | | | | | | | | | | |
| 18 | | | | | | | | | | | | | | | | | | | | | | | |
| 19 | | | | | | | | | | | | | | | | | | | | | | | |
| 20 | | 351 | | | | | 6296 | 182 | | 6478 | | | | | 6478 | | | | | | | | |

# Assessment Roll and Tax List of Real Property in the Town of Shingobee, Cass County, Minnesota, for Taxes for the Year 1954.

*Indicate Type of Property: R-Residential, C-Commercial, I-Industrial, U-Utility, F-Farm

Form SCD (54) [illegible]

| | In Whose Name Assessed | To Whom Transferred | Description of Property: Subdivision | Sec. or Lot | Town or Block | Rng | Number of Acres of Land (Acres / 100ths) | Indicate Type of Property | No. School District | Indicate if Property Assessed Tax or No | Indicate Type of Property | True and Full Valuations: Land Exclusive of Structures and Improvements (Dollars) | Buildings and Other Structures (Dollars) | Machinery Permanently Attached to Real Estate (Dollars) | Total True and Full Value (Dollars) | Assessed Valuations: Rural: Homestead Up to $4,000 20% (Dollars) | Rural: Over $4,000 and Non-Homestead 33⅓% (Dollars) | All Other: Homestead Up to $4,000 25% (Dollars) | All Other: Over $4,000 and Non-Homestead 40% (Dollars) | Machinery Permanently Attached to Real Estate 33⅓% (Dollars) | Total Assessed Value (Dollars) | Total Assessed Value as Equalized by Board of Review (Dollars) | Final Equalized Value (Dollars) |
|---|---|---|---|---|---|---|---|---|---|---|---|---|---|---|---|---|---|---|---|---|---|---|---|
| 1 | | | NE¼ of NE¼ | 12 | 142 | 31 | | | 5 | | | | | | | | | | | | | | |
| 2 | State of Minnesota | | SW¼ of NE¼ | | | | | | | | | | | | | | | | | | | | |
| 3 | | | 6½ of NW¼ of NE¼ | | | | | | | | | | | | | | | | | | | | |
| 4 | | | SE¼ of NE¼ | | | | | | | | | | | | | | | | | | | | |
| 5 | John H. & Norma D. Reed | | Lot 6 | | | | | | Nagle | 1 | | 219 | | | 219 | | 73 | | | | 73 | | |
| 6 | | | NE¼ of NW¼ | | | | | | | | | | | | | | | | | | | | |
| 7 | | | NW¼ of NW¼ | | | | | | | | | | | | | | | | | | | | |
| 8 | U.S. of America (formerly Indian Lands) | | SW¼ of NW¼ | | | | | | | | | | | | | | | | | | | | |
| 9 | | | SE¼ of NW¼ | | | | | | | | | | | | | | | | | | | | |
| 10 | | | | | | | | | | | | | | | | | | | | | | | |
| 11 | Wheeler Lumber, Bridge & Supply | | ~~NE¼ of SW¼~~ Lot 4 | | | | | | Pokegama | | | 1540 | 97 | | | | | | | | | | |
| 12 | U.S. of America (formerly Indian Lands) | | NW¼ of SW¼ | | | | | | | | | | | | | | | | | | | | |
| 13 | U.S. of America | | SW¼ of SW¼ | | | | | | | | | | | | | | | | | | | | |
| 14 | | | SE¼ of SW¼ | | | | | | | | | | | | | | | | | | | | |
| 15 | | | | | | | | | | | | | | | | | | | | | | | |
| 16 | ~~James E. Bygard~~ State of Minnesota | | ~~4½ acs of Lot 3 NE¼ of SE¼~~ | | | | 77 | | | | | | | | | | | | | | | | |
| 17 | | | ~~NW¼ of SE¼~~ Lot 3 | | | | | | | | | | | | | | | | | | | | |
| 18 | James E. Bygard | | Lot 1 Less 1/4 Acre for cemetery ~~SW¼ of SE¼~~ | | | | 10 | | Nic. | | R | 150 | | | 150 | | 50 | | | | 50 | | |
| 19 | David E. Bygard | | Part of Lot 3 ~~SE¼ of SE¼~~ | | | | 10 | | " | | I | 30 | 99 | | 129 | | 43 | | | | 43 | | |
| 20 | Dorothy L. Warner | | 3 acs of Lot 8 | | | | 3 | | " | | I | 45 | | | 45 | | 15 | | | | 15 | | |
| | | | | | | | 2040 | | | | | 484 | 99 | | 583 | | 181 | | | | 181 | | |



| | Sold for Taxes | Valuations by School Districts as Equalized by Department of Taxation: District No. ..... Rate ..... Mills (Dollars) | District No. ..... Rate ..... Mills (Dollars) | District No. ..... Rate ..... Mills (Dollars) | District No. ..... Rate ..... Mills (Dollars) | District No. ..... Rate ..... Mills (Dollars) | District No. ..... Rate ..... Mills (Dollars) | Tax including State Homestead ..... Mills ($ cts.) | State Tax on Non-Homestead 5.28 Mills ($ cts.) | Special Taxes ($ cts.) | Total Taxes ($ cts.) | Paid | When Paid: Month Day Year | Number of Receipt | March Settlement 1955 ($ cts.) | June Settlement 1955 ($ cts.) | Penalty ($ cts.) | November Settlement 1955 ($ cts.) | Penalty ($ cts.) | Collections to First Monday in January 1956 ($ cts.) | Penalty ($ cts.) | Delinquent on First Monday in January 1956 ($ cts.) | Total Delinquent Tax and Penalty ($ cts.) | Remarks |
|---|---|---|---|---|---|---|---|---|---|---|---|---|---|---|---|---|---|---|---|---|---|---|---|---|
| 1 | | | | | | | | | | | | | | | | | | | | | | | | |
| 2 | | | | | | | | | | | | | | | | | | | | | | | | |
| 3 | | | | | | | | | | | | | | | | | | | | | | | | |
| 4 | | | | | | | | | | | | | | | | | | | | | | | | |
| 5 | | 73 | | | | | | 1310 | 38 | | 1348 | 5 PAID IN FULL | MAY 31 1955 | 12166 | | 1348 | | | | | | | | |
| 6 | | | | | | | | | | | | | | | | | | | | | | | | |
| 7 | | | | | | | | | | | | | | | | | | | | | | | | |
| 8 | | | | | | | | | | | | | | | | | | | | | | | | |
| 9 | | | | | | | | | | | | | | | | | | | | | | | | |
| 10 | | | | | | | | | | | | | | | | | | | | | | | | |
| 11 | | | | | | | | | | | | | | | | | | | | | | | | |
| 12 | | | | | | | | | | | | | | | | | | | | | | | | |
| 13 | | | | | | | | | | | | | | | | | | | | | | | | |
| 14 | | | | | | | | | | | | | | | | | | | | | | | | |
| 15 | | | | | | | | | | | | | | | | | | | | | | | | |
| 16 | | | | | | | | | | | | | | | | | | | | | | | | |
| 17 | | | | | | | | | | | | | | | | | | | | | | | | |
| 18 | Sold for Taxes | 50 | | | | | | 898 | 26 | | 924 | 18 PAID IN FULL Part Paid | JUN 28 1955 MAY 31 1955 | $347 12167 | | | | 924 | 14 | | | | | 1953 925 ✓ 1062 |
| 19 | | 43 | | | | | | 772 | 22 | | 794 | 19 Balance Paid | OCT 31 1955 | 13362 | | 400 | | 394 | | | | | | |
| 20 | Sold for Taxes | 15 | | | | | | 270 | 08 | | 278 | 20 PAID IN FULL | JUN 28 1955 | $348 | | | | 278 | 65 | | | | | 1955 278 ✓ 317 |
| | | 181 | | | | | | 3250 | 94 | | 3344 | | | | | 1748 | | 1596 | | | | | | |

# Assessment Roll and Tax List of Real Property in the Town of Shingobee, Cass County, Minnesota, for Taxes for the Year 1954.



Form SCED (54) (with-form-search, search-8)

*Indicate Type of Property: R - Residential, C - Commercial, I - Industrial, U - Utility, F - Farm

| | IN WHOSE NAME ASSESSED | TO WHOM TRANSFERRED | DESCRIPTION OF PROPERTY: SUBDIVISION | Sec. or Lot | Town or Block | Rng | Number of Acres of Land: Acres | Units | No. School District | Indicate Homestead Yes or No | Indicate Agricultural Yes or No | Indicate Type of Property | TRUE AND FULL VALUATIONS: LAND Exclusive of Structures and Improvements | BUILDINGS and Other Structures | MACHINERY Permanently Attached to Real Estate | TOTAL True and Full Value | ASSESSED VALUATIONS: RURAL: Homestead Up to $4,000 20% | RURAL: Over $4,000 Non-Homestead 33⅓% | ALL OTHER: Homestead Up to $4,000 25% | ALL OTHER: Over $4,000 and Non-Homestead 40% | MACHINERY Permanently Attached to Real Estate 33⅓% | TOTAL ASSESSED VALUE | Total Assessed Value as Equalized by the Board of Review | FINAL EQUALIZED VALUE |
|---|---|---|---|---|---|---|---|---|---|---|---|---|---|---|---|---|---|---|---|---|---|---|---|---|
| | | | | | | | Acres | Units | | | | | Dollars | Dollars | Dollars | Dollars | Dollars | Dollars | Dollars | Dollars | Dollars | Dollars | Dollars | Dollars |
| 1 | U. S. of America (in trust for Mend Chippewa Tribe) | | E½ of SE¼ of NE¼ | 13 | 142 | 31 | | | 5 | | | | | | | | | | | | | | | |
| 2 | | | NW¼ of NE¼ | | | | | | | | | | | | | | | | | | | | | |
| 3 | | | SW¼ of NE¼ | | | | | | | | | | | | | | | | | | | | | |
| 4 | | | SE¼ of NE¼ | | | | | | | | | | | | | | | | | | | | | |
| 5 | | | | | | | | | | | | | | | | | | | | | | | | |
| 6 | | | NE¼ of NW¼ | | | | | | | | | | | | | | | | | | | | | |
| 7 | | | NW¼ of NW¼ | | | | | | | | | | | | | | | | | | | | | |
| 8 | | | SW¼ of NW¼ | | | | | | | | | | | | | | | | | | | | | |
| 9 | | | SE¼ of NW¼ | | | | | | | | | | | | | | | | | | | | | |
| 10 | | | | | | | | | | | | | | | | | | | | | | | | |
| 11 | | | NE¼ of SW¼ | | | | | | | | | | | | | | | | | | | | | |
| 12 | | | NW¼ of SW¼ | | | | | | | | | | | | | | | | | | | | | |
| 13 | | | SW¼ of SW¼ | | | | | | | | | | | | | | | | | | | | | |
| 14 | | | SE¼ of SW¼ | | | | | | | | | | | | | | | | | | | | | |
| 15 | | | | | | | | | | | | | | | | | | | | | | | | |
| 16 | | | NE¼ of SE¼ | | | | | | | | | | | | | | | | | | | | | |
| 17 | | | NW¼ of SE¼ | | | | | | | | | | | | | | | | | | | | | |
| 18 | | | SW¼ of SE¼ | | | | | | | | | | | | | | | | | | | | | |
| 19 | | | SE¼ of SE¼ | | | | | | | | | | | | | | | | | | | | | |
| 20 | | | | | | | | | | | | | | | | | | | | | | | | |

| | SOLD FOR TAXES | VALUATIONS BY SCHOOL DISTRICTS AS EQUALIZED BY DEPARTMENT OF TAXATION: District No.... Rate.... Mills | District No.... Rate.... Mills | District No.... Rate.... Mills | District No.... Rate.... Mills | District No.... Rate.... Mills | District No.... Rate.... Mills | Tax Including State Homestead ....Mills | State Tax on Non-Homestead ....Mills | SPECIAL TAXES | TOTAL TAXES | | PAID | WHEN PAID: Month | Day | Year | Number of Receipt | March Settlement 1955 | June Settlement 1955 | Penalty | November Settlement 1955 | Penalty | Collections to First Monday in January 1956 | Penalty | Delinquent on First Monday in January 1956 | Total Delinquent Tax and Penalty | REMARKS |
|---|---|---|---|---|---|---|---|---|---|---|---|---|---|---|---|---|---|---|---|---|---|---|---|---|---|---|---|
| | | Dollars | Dollars | Dollars | Dollars | Dollars | Dollars | $ cts. | $ cts. | $ cts. | $ cts. | | | | | | | $ cts. | $ cts. | $ cts. | $ cts. | $ cts. | $ cts. | $ cts. | $ cts. | $ cts. | |
| 1 | | | | | | | | | | | | 1 | | | | | | | | | | | | | | | |
| 2 | | | | | | | | | | | | 2 | | | | | | | | | | | | | | | |
| 3 | | | | | | | | | | | | 3 | | | | | | | | | | | | | | | |
| 4 | | | | | | | | | | | | 4 | | | | | | | | | | | | | | | |
| 5 | | | | | | | | | | | | 5 | | | | | | | | | | | | | | | |
| 6 | | | | | | | | | | | | 6 | | | | | | | | | | | | | | | |
| 7 | | | | | | | | | | | | 7 | | | | | | | | | | | | | | | |
| 8 | | | | | | | | | | | | 8 | | | | | | | | | | | | | | | |
| 9 | | | | | | | | | | | | 9 | | | | | | | | | | | | | | | |
| 10 | | | | | | | | | | | | 10 | | | | | | | | | | | | | | | |
| 11 | | | | | | | | | | | | 11 | | | | | | | | | | | | | | | |
| 12 | | | | | | | | | | | | 12 | | | | | | | | | | | | | | | |
| 13 | | | | | | | | | | | | 13 | | | | | | | | | | | | | | | |
| 14 | | | | | | | | | | | | 14 | | | | | | | | | | | | | | | |
| 15 | | | | | | | | | | | | 15 | | | | | | | | | | | | | | | |
| 16 | | | | | | | | | | | | 16 | | | | | | | | | | | | | | | |
| 17 | | | | | | | | | | | | 17 | | | | | | | | | | | | | | | |
| 18 | | | | | | | | | | | | 18 | | | | | | | | | | | | | | | |
| 19 | | | | | | | | | | | | 19 | | | | | | | | | | | | | | | |
| 20 | | | | | | | | | | | | 20 | | | | | | | | | | | | | | | |

Cutlow | Sunrise Beach | Shingobee Island Bay | Chippewa Point | Chokecherry Springs

# Assessment Roll and Tax List of Real Property in the Town of Shingobee, Cass County, Minnesota, for Taxes for the Year 1954.

*Indicate Type of Property: R - Residential, C - Commercial, I - Industrial, U - Utility, F - Farm

| | Form SCD (54) | IN WHOSE NAME ASSESSED | TO WHOM TRANSFERRED | | DESCRIPTION OF PROPERTY: SUBDIVISION | Sec. or Lot | Town or Block | Rng | Number of Acres of Land: Acres | 100ths | No. School District | Indicate Homestead Tax or No | Indicate Agricultural Tax or No | Indicate Type of Property | TRUE AND FULL VALUATIONS: LAND Exclusive of Structures and Improvements (Dollars) | BUILDINGS and Other Structures (Dollars) | MACHINERY Permanently Attached to Real Estate (Dollars) | TOTAL True and Full Value (Dollars) | ASSESSED VALUATIONS: RURAL: Homestead Up to $4,000 20% (Dollars) | RURAL: Over $4,000 and Non-Homestead 33⅓% (Dollars) | ALL OTHER: Homestead Up to $4,000 25% (Dollars) | ALL OTHER: Over $4,000 and Non-Homestead 40% (Dollars) | MACHINERY Permanently Attached to Real Estate 33⅓% (Dollars) | TOTAL ASSESSED VALUE (Dollars) | Total Assessed Value as Equalized by the Board of Review (Dollars) | FINAL EQUALIZED VALUE (Dollars) |
|---|---|---|---|---|---|---|---|---|---|---|---|---|---|---|---|---|---|---|---|---|---|---|---|---|---|---|
| | | | | 1 | NE ¼ of NE ¼ | 15 | 142 | 31 | | | 5 | | | | | | | | | | | | | | | |
| | | | | 2 | NW ¼ of NE ¼ | | | | | | | | | | | | | | | | | | | | | |
| | | | | 3 | SW ¼ of NE ¼ | | | | | | | | | | | | | | | | | | | | | |
| | | | | 4 | SE ¼ of NE ¼ | | | | | | | | | | | | | | | | | | | | | |
| | | | | 5 | | | | | | | | | | | | | | | | | | | | | | |
| | | Fayo & Andrew | | 6 | NE ¼ of NW ¼ Lot 1 | | | | 1 | 12 | | R | Yes | F | 51 | | | 51 | | 17 | | | | 17 | | |
| | | | | 7 | NW ¼ of NW ¼ | | | | | | | | | | | | | | | | | | | | | |
| | | | | 8 | SW ¼ of NW ¼ | | | | | | | | | | | | | | | | | | | | | |
| | | | | 9 | SE ¼ of NW ¼ | | | | | | | | | | | | | | | | | | | | | |
| | | | | 10 | | | | | | | | | | | | | | | | | | | | | | |
| | | | | 11 | NE ¼ of SW ¼ | | | | | | | | | | | | | | | | | | | | | |
| | | | | 12 | NW ¼ of SW ¼ | | | | | | | | | | | | | | | | | | | | | |
| | | | | 13 | SW ¼ of SW ¼ | | | | | | | | | | | | | | | | | | | | | |
| | | | | 14 | SE ¼ of SW ¼ | | | | | | | | | | | | | | | | | | | | | |
| | | | | 15 | | | | | | | | | | | | | | | | | | | | | | |
| | | | | 16 | NE ¼ of SE ¼ | | | | | | | | | | | | | | | | | | | | | |
| | | | | 17 | NW ¼ of SE ¼ | | | | | | | | | | | | | | | | | | | | | |
| | | | | 18 | SW ¼ of SE ¼ | | | | | | | | | | | | | | | | | | | | | |
| | | | | 19 | SE ¼ of SE ¼ | | | | | | | | | | | | | | | | | | | | | |
| | | | | 20 | | | | | | | | | | | | | | | | | | | | | | |
| | | | | | | | | | 1 | 12 | | | | | 51 | | | 51 | | 17 | | | | 17 | | |



| | SOLD FOR TAXES | VALUATIONS BY SCHOOL DISTRICTS AS EQUALIZED BY DEPARTMENT OF TAXATION: District No. ..... Rate ..... Mills (Dollars) | District No. 5 Rate 41.1 Mills (Dollars) | District No. ..... Rate ..... Mills (Dollars) | District No. ..... Rate ..... Mills (Dollars) | District No. ..... Rate ..... Mills (Dollars) | District No. ..... Rate ..... Mills (Dollars) | Tax including State Homestead ..... Mills ($ cts.) | State Tax on Non-Homestead 5.2 Mills ($ cts.) | SPECIAL TAXES ($ cts.) | TOTAL TAXES ($ cts.) | | PAID | WHEN PAID: Month Day Year | Number of Receipt | March Settlement 1955 ($ cts.) | June Settlement 1955 ($ cts.) | Penalty ($ cts.) | November Settlement 1955 ($ cts.) | Penalty ($ cts.) | Collections to First Monday in January 1956 ($ cts.) | Penalty ($ cts.) | Delinquent on First Monday in January 1956 ($ cts.) | Total Delinquent Tax and Penalty ($ cts.) | REMARKS |
|---|---|---|---|---|---|---|---|---|---|---|---|---|---|---|---|---|---|---|---|---|---|---|---|---|---|---|
| 1 | | | | | | | | | | | | 1 | | | | | | | | | | | | | | |
| 2 | | | | | | | | | | | | 2 | | | | | | | | | | | | | | |
| 3 | | | | | | | | | | | | 3 | | | | | | | | | | | | | | |
| 4 | | | | | | | | | | | | 4 | | | | | | | | | | | | | | |
| 5 | | | | | | | | | | | | 5 | | | | | | | | | | | | | | |
| 6 | | | 17 | | | | | 304 | 08 | | 312 | 6 | PAID IN FULL | MAY 31 1955 | 12706 | | 312 | | | | | | | | | |
| 7 | | | | | | | | | | | | 7 | | | | | | | | | | | | | | |
| 8 | | | | | | | | | | | | 8 | | | | | | | | | | | | | | |
| 9 | | | | | | | | | | | | 9 | | | | | | | | | | | | | | |
| 10 | | | | | | | | | | | | 10 | | | | | | | | | | | | | | |
| 11 | | | | | | | | | | | | 11 | | | | | | | | | | | | | | |
| 12 | | | | | | | | | | | | 12 | | | | | | | | | | | | | | |
| 13 | | | | | | | | | | | | 13 | | | | | | | | | | | | | | |
| 14 | | | | | | | | | | | | 14 | | | | | | | | | | | | | | |
| 15 | | | | | | | | | | | | 15 | | | | | | | | | | | | | | |
| 16 | | | | | | | | | | | | 16 | | | | | | | | | | | | | | |
| 17 | | | | | | | | | | | | 17 | | | | | | | | | | | | | | |
| 18 | | | | | | | | | | | | 18 | | | | | | | | | | | | | | |
| 19 | | | | | | | | | | | | 19 | | | | | | | | | | | | | | |
| 20 | | | | | | | | | | | | 20 | | | | | | | | | | | | | | |
| | | | 17 | | | | | 304 | 08 | | 312 | | | | | | 312 | | | | | | | | | |

# Assessment Roll and Tax List of Real Property in the Town of Shingobee, 1954

*Indicate Type of Property: R - Residential, C - Commercial, I - Industrial, U - Utility, F - Farm

Form SCED (54) 30,000-5-54 Form 1-1-54

| | IN WHOSE NAME ASSESSED | TO WHOM TRANSFERRED | DESCRIPTION OF PROPERTY: SUBDIVISION | Sec. or Lot | Town or Block | Rng | Number of Acres of Land: Acres | 100ths | No. School District | Indicate Homestead Tax or No | Indicate Agricultural Total Tax or No | Indicate Type of Property | TRUE AND FULL VALUATIONS: LAND Exclusive of Structures and Improvements (Dollars) | BUILDINGS and Other Structures (Dollars) | MACHINERY Permanently Attached to Real Estate (Dollars) | TOTAL True and Full Value (Dollars) | ASSESSED VALUATIONS: RURAL: Homestead Up to $1,000 20% (Dollars) | RURAL: Over $1,000 and Non-Homestead 33⅓% (Dollars) | ALL OTHER: Homestead Up to $1,000 25% (Dollars) | ALL OTHER: Over $1,000 and Non-Homestead 40% (Dollars) | ALL OTHER: Machinery Permanently Attached to Real Estate 33⅓% (Dollars) | TOTAL ASSESSED VALUE (Dollars) | Total Assessed Value as Equalized by the Board of Review (Dollars) | FINAL EQUALIZED VALUE (Dollars) |
|---|---|---|---|---|---|---|---|---|---|---|---|---|---|---|---|---|---|---|---|---|---|---|---|---|
| 1 | | | NE¼ of NE¼ | | 16 | 142 | 31 | | | | | | | | | | | | | | | | | |
| 2 | | | NW¼ of NE¼ | | | | | | | | | | | | | | | | | | | | | |
| 3 | | | SW¼ of NE¼ | | | | | | | | | | | | | | | | | | | | | |
| 4 | | | SE¼ of NE¼ | | | | | | | | | | | 1056 | | | | | | | | | | |
| 5 | Mary A. Rapp | | W½ of Lot 1 E. of Rp | | | | 1.50 | | | 710 | 710 | C | 200 | 1425 | | 2741 | 331 | 362 | | | | 693 | | |
| 6 | Edith M. Mapham | | Lot 1 less Rd & Lot 2 less Rd NE¼ of NW¼ | | | | 26.93 | | | 710 | 710 | F | 405 | | | 405 | | 135 | | | | 135 | | |
| 7 | Edith M. Mapham & L.B. Gates Rt of Dower in Dower & L.B. + Lawrence Trustee | | NW¼ of NW¼ | | | | 33.73 | | | 710 | | F | 195 | | | 195 | 39 | | | | | 39 | | |
| 8 | State of Minnesota | | SW¼ of NW¼ | | | | | | | | | | | | | | | | | | | | | |
| 9 | Edith M. Mapham | | Lot 1 less Rd & Lot 2 less Rd SE¼ of NW¼ Peppermint Park | | | | 30 | | | 710 | | L | 300 | | | 300 | | 100 | | | | 100 | | |
| 10 | | | W½ Lot 2 E. of Rp (Parcel 4 Rp Wetted) | | | | | | | | | | | | | | | | | | | | | |
| 11 | John H. A. + Sophie Hanson | | Lot 1 less Rd & Lot 2 E. of Rp (as homestead) NE¼ of SW¼ | | | | 24.15 | | | 710 | | F | 340 | | | 340 | 78 | | | | | 78 | | |
| 12 | " " " | | NW¼ of SW¼ | | | | 33.61 | | | " | | F | 240 | | | 240 | 48 | | | | | 48 | | |
| 13 | State of Minnesota | | SW¼ of SW¼ | | | | | | | | | | | | | | | | | | | | | |
| 14 | John H. A. + Sophie Hanson | | Lot 4 Lot 2 W. of Rp SE¼ of SW¼ less Rd & Rp Hwy | | | | 44.79 | | | 710 | | F | 315 | | | 315 | 61 | | | | | 61 | | |
| 15 | | | | | | | | | | | | | | | | | | | | | | | | |
| 16 | | | NE¼ of SE¼ | | | | | | | | | | | | | | | | | | | | | |
| 17 | | | NW¼ of SE¼ | | | | | | | | | | | | | | | | | | | | | |
| 18 | | | SW¼ of SE¼ | | | | | | | | | | | | | | | | | | | | | |
| 19 | | | SE¼ of SE¼ | | | | | | | | | | | | | | | | | | | | | |
| 20 | | | | | | | | | | | | | | | | | | | | | | | | |
| | | | | | | | 2096.5 | | | | | | 2035 | 2541 | | 4576 | 557 | 597 | | | | 1154 | | |



## Cass County, Minnesota, for Taxes for the Year 1954.

| | SOLD FOR TAXES | VALUATIONS BY SCHOOL DISTRICTS AS EQUALIZED BY DEPARTMENT OF TAXATION: District No. 2 Rate 1.1 Mills (Dollars) | District No. 3 Rate 1.1 Mills (Dollars) | District No. 2 Rate 1.1 Mills (Dollars) | District No. 3 Rate 1.1 Mills (Dollars) | Tax including State Homestead .....Mills ($ cts.) | State Tax on Non-Homestead 5.27 Mills ($ cts.) | SPECIAL TAXES ($ cts.) | TOTAL TAXES ($ cts.) | PAID | WHEN PAID (Month Day Year) | Number of Receipt | March Settlement 1955 ($ cts.) | June Settlement 1955 ($ cts.) | Penalty | November Settlement 1955 ($ cts.) | Penalty | Collections to First Monday in January 1956 ($ cts.) | Penalty | Delinquent as First Monday in January 1956 ($ cts.) | Total Delinquent Tax and Penalty ($ cts.) | REMARKS |
|---|---|---|---|---|---|---|---|---|---|---|---|---|---|---|---|---|---|---|---|---|---|---|
| 1 | | | | | | | | | | | | | | | | | | | | | | |
| 2 | | | | | | | | | | | | | | | | | | | | | | |
| 3 | | | | | | | | | | | | | | | | | | | | | | |
| 4 | | | | | | | | | | | | | | | | | | | | | | |
| 5 | SOLD FOR TAXES | | | N 3817 3621 | | 141.66 | 1.88 | | 142.54 | | | | | | | | | | | 142.54 | |
| 6 | | 1.35 | | | | 24.22 | .70 | | 24.92 | PAID IN FULL | AUG 2 1955 | 10243 | | | | 24.92 | | | | | |
| 7 | | N 39 | | | | 7.00 | | | 7.00 | PAID IN FULL | MAY 31 1955 | 6716 | | 7.00 | | | | | | | |
| 8 | | | | | | | | | | | | | | | | | | | | | | |
| 9 | | 1.00 | | | | 17.94 | .52 | | 18.46 | PAID IN FULL | AUG 2 1955 | 10245 | | | | 18.46 | | | | | |
| 10 | | | | | | | | | | | | | | | | | | | | | | |
| 11 | | N 78 | | | | 14.00 | | | 14.00 | 1st Half Paid / 2nd Half Paid | MAY 23 1955 / OCT 31 1955 | | | 7.00 | | 7.00 | | | | | |
| 12 | | N 48 | | | | 8.62 | | | 8.62 | 1st Half Paid / 2nd Half Paid | MAY 23 1955 / OCT 31 1955 | 5744 / 14724 | | 4.31 | | 4.31 | | | | | |
| 13 | | | | | | | | | | | | | | | | | | | | | | |
| 14 | | N 61 | | | | 10.94 | | | 10.94 | 1st Half Paid / 2nd Half Paid | MAY 23 1955 / OCT 31 1955 | | | 5.47 | | 5.47 | | | | | |
| 15 | | | | | | | | | | | | | | | | | | | | | | |
| 16 | | | | | | | | | | | | | | | | | | | | | | |
| 17 | | | | | | | | | | | | | | | | | | | | | | |
| 18 | | | | | | | | | | | | | | | | | | | | | | |
| 19 | | | | | | | | | | | | | | | | | | | | | | |
| 20 | | | | | | | | | | | | | | | | | | | | | | |
| | | N 226 | N 3317 557 | | | 141.66 | | | | | | | | 23.78 | | 66.16 | | | | 2.50 | |
| | | 2.35 | 3621 597 | | | 8.72 | 3.10 | | 227.48 | | | | | | | | | | | | |
| | | 4.01 | 6938 1154 | | | 22.38 | | | | | | | | | | | | | | | |

Cultivated | Bay Lake | Sunrise Beach | Shingobee Island | Chippewa Point | Pokegama Springs

# Assessment Roll and Tax List of Real Property in the Town of Shingobee

*Indicate Type of Property: R - Residential, C - Commercial, I - Industrial, U - Utility, F - Farm

Form SCD 1951 MILLS-BATE COMPANY, MINNEAPOLIS

| | In Whose Name Assessed | To Whom Transferred | Description of Property: Subdivision | Sec. or Lot | Town or Block | Rng | Acres | 100ths | No. School District | Indicate Homestead Tax or No | Indicate Agricultural Tax or No | Indicate Type of Property | True and Full Valuations: Land Exclusive of Structures and Improvements | Buildings and Other Structures | Machinery Permanently Attached to Real Estate | Total True and Full Value | Assessed Valuations: Rural: Homestead Up to $1,000 20% | Rural: Over $1,000 and Non-Homestead 33⅓% | All Other: Homestead Up to $1,000 25% | All Other: Over $1,000 and Non-Homestead 40% | Machinery Permanently Attached to Real Estate 33⅓% | Total Assessed Value | Total Assessed Value as Equalized by the Board of Review | Final Equalized Value |
|---|---|---|---|---|---|---|---|---|---|---|---|---|---|---|---|---|---|---|---|---|---|---|---|---|
| | | | | | | | Acres | 100ths | | | | | Dollars | Dollars | Dollars | Dollars | Dollars | Dollars | Dollars | Dollars | Dollars | Dollars | Dollars | Dollars |
| 1 | ~~Leonard Gerald Bachelder & Irene M Gardner~~ | | NE ¼ of NE ¼ | 17 | 142 | 31 | 40 | | 3 | Yes | Yes | R | 314 | 1220 | | 1635 | 327 | | | | | 327 | | |
| 2 | ~~Lawrence H. Thompson Lawrence Bachelder & Angelin Berg~~ | | NW ¼ of NE ¼ | | | | 40 | | | " | " | R | 260 | 160 | | 420 | 84 | | | | | 84 | | |
| 3 | U. S. of America | | SW ¼ of NE ¼ | | | | | | | | | | | | | | | | | | | | | |
| 4 | U. S. of America | | SE ¼ of NE ¼ | | | | | | | | | | | | | | | | | | | | | |
| 5 | U. S. of America | | S½ of NW ¼ of NW ¼ | | | | | | | | | | | | | | | | | | | | | |
| 6 | ~~A. J. & Lydia Thompson~~ | | NW ¼ of NE ¼ of NW ¼ | | | | 20 | | | Yes | " | R | 230 | | | 230 | 46 | | | | | 46 | | |
| 7 | U. S. of America | | NW ¼ of NW ¼ | | | | | | | | | | | | | | | | | | | | | |
| 8 | U. S. of America | | SW ¼ of NW ¼ | | | | | | | | | | | | | | | | | | | | | |
| 9 | U. S. of America | | SE ¼ of NW ¼ | | | | | | | | | | | | | | | | | | | | | |
| 10 | | | | | | | | | | | | | | | | | | | | | | | | |
| 11 | U. S. of America | | NE ¼ of SW ¼ | | | | | | | | | | | | | | | | | | | | | |
| 12 | U. S. of America | | NW ¼ of SW ¼ | | | | | | | | | | | | | | | | | | | | | |
| 13 | U. S. of America | | SW ¼ of SW ¼ | | | | | | | | | | | | | | | | | | | | | |
| 14 | U. S. of America | | SE ¼ of SW ¼ | | | | | | | | | | | | | | | | | | | | | |
| 15 | | | | | | | | | | | | | | | | | | | | | | | | |
| 16 | State of Minnesota | | NE ¼ of SE ¼ | | | | | | | | | | | | | | | | | | | | | |
| 17 | U. S. of America | | NW ¼ of SE ¼ | | | | | | | | | | | | | | | | | | | | | |
| 18 | U. S. of America | | SW ¼ of SE ¼ | | | | | | | | | | | | | | | | | | | | | |
| 19 | U. S. of America | | SE ¼ of SE ¼ | | | | | | | | | | | | | | | | | | | | | |
| 20 | | | | | | | | | | | | | | | | | | | | | | | | |
| | | | | | | | 100 | | | | | | 865 | 1460 | | 2325 | 457 | | | | | 457 | | |

Cass County, Minnesota, for Taxes for the Year 1954.

| | Sold for Taxes | Validations by School Districts as Equalized by Department of Taxation: District No. 5 Rate 44 Mills | Tax including State Homestead | State Tax on Non-Homestead | Special Taxes | Total Taxes | Paid | When Paid | Number of Receipt | March Settlement 1955 | June Settlement 1955 | Penalty | November Settlement 1955 | Penalty | Collections to First Monday in January 1956 | Penalty | Delinquent on First Monday in January 1956 | Total Delinquent Tax and Penalty | Remarks |
|---|---|---|---|---|---|---|---|---|---|---|---|---|---|---|---|---|---|---|---|
| | | Dollars | $ cts. | $ cts. | $ cts. | $ cts. | | Month Day Year | | $ cts. | $ cts. | $ cts. | $ cts. | $ cts. | $ cts. | $ cts. | $ cts. | $ cts. | |
| 1 | | H 327 | 5866 | | | 5866 | 1 PAID IN FULL | MAY 10 1955 | 5587 | | 5866 | | | | | | | | |
| 2 | | H 84 | 1508 | | | 1508 | 2 PAID IN FULL | MAY 24 1955 | 5775 | | 1508 | | | | | | | | |
| | | | | | | | | MAY 10 1955 | 5587 | | | | | | | | | | |
| 3 | | | | | | | | | | | | | | | | | | | |
| 4 | | | | | | | | | | | | | | | | | | | |
| 5 | | | | | | | | | | | | | | | | | | | |
| 6 | | H 46 | 826 | | | 826 | 2nd Half Paid | OCT 17 1955 | 5976 | | 413 | | 413 | | | | | | |
| | | | | | | | 1st Half Paid | MAY 31 1955 | 5874 | | | | | | | | | | |
| 7 | | | | | | | | | | | | | | | | | | | |
| 8 | | | | | | | | | | | | | | | | | | | |
| 9 | | | | | | | | | | | | | | | | | | | |
| 10 | | | | | | | | | | | | | | | | | | | |
| 11 | | | | | | | | | | | | | | | | | | | |
| 12 | | | | | | | | | | | | | | | | | | | |
| 13 | | | | | | | | | | | | | | | | | | | |
| 14 | | | | | | | | | | | | | | | | | | | |
| 15 | | | | | | | | | | | | | | | | | | | |
| 16 | | | | | | | | | | | | | | | | | | | |
| 17 | | | | | | | | | | | | | | | | | | | |
| 18 | | | | | | | | | | | | | | | | | | | |
| 19 | | | | | | | | | | | | | | | | | | | |
| 20 | | | | | | | | | | | | | | | | | | | |
| | | *H 457 | 8200 | | | 8200 | | | | | 7275 | | 413 | | | | | | |

61

Cultrey | Sunrise Beach | Shingobee Island | Chippewa Point | Kabekona Springs

# Assessment Roll and Tax List of Real Property in the Town of Shingobee

Cass County, Minnesota, for Taxes for the Year 1954.

*Indicate Type of Property: R-Residential, C-Commercial, I-Industrial, U-Utility, F-Farm

Form SCD (24) [illegible]

| | In Whose Name Assessed | To Whom Transferred | Description of Property: Subdivision | Sec. or Lot | Town or Block | Rng | Number of Acres of Land: Acres | Tenths | No. School District | Indicate Homestead Tax or No | Indicate Agricultural Tax or No | *Indicate Type of Property | True and Full Valuations: Land Exclusive of Structures and Improvements (Dollars) | Buildings and Other Structures (Dollars) | Machinery Permanently Attached to Real Estate (Dollars) | Total True and Full Value (Dollars) | Assessed Valuations: Rural: Homestead Up to $4,000 (Dollars) | Rural: Over $4,000 and Non-Homestead (Dollars) | All Other: Homestead Up to $4,000 (Dollars) | All Other: Over $4,000 and Non-Homestead (Dollars) | Machinery Permanently Attached to Real Estate (Dollars) | Total Assessed Value (Dollars) | Total Assessed Value as Equalized by the Board of Review (Dollars) | Final Equalized Value (Dollars) |
|---|---|---|---|---|---|---|---|---|---|---|---|---|---|---|---|---|---|---|---|---|---|---|---|---|
| 1 | U. S. of America | | NE ¼ of NE ¼ | | | | 18 | 142 | 81 | | | | | | | | | | | | | | | |
| 2 | U. S. of America | | NW ¼ of NE ¼ | | | | | | | | | | | | | | | | | | | | | |
| 3 | U. S. of America | | SW ¼ of NE ¼ | | | | | | | | | | | | | | | | | | | | | |
| 4 | U. S. of America | | SE ¼ of NE ¼ | | | | | | | | | | | | | | | | | | | | | |
| 5 | | | | | | | | | | | | | | | | | | | | | | | | |
| 6 | U. S. of America | | NE ¼ of NW ¼ | | | | | | | | | | | | | | | | | | | | | |
| 7 | U. S. of America | | ~~NW ¼ of NW ¼~~ Lot 1 | | | | | | | | | | | | | | | | | | | | | |
| 8 | U. S. of America | | ~~SW ¼ of NW ¼~~ Lot 2 | | | | | | | | | | | | | | | | | | | | | |
| 9 | U. S. of America | | SE ¼ of NW ¼ | | | | | | | | | | | | | | | | | | | | | |
| 10 | | | | | | | | | | | | | | | | | | | | | | | | |
| 11 | U. S. of America | | NE ¼ of SW ¼ | | | | | | | | | | | | | | | | | | | | | |
| 12 | U. S. of America | | ~~NW ¼ of SW ¼~~ Lot 3 | | | | | | | | | | | | | | | | | | | | | |
| 13 | U. S. of America | | ~~SW ¼ of SW ¼~~ Lot 4 | | | | | | | | | | | | | | | | | | | | | |
| 14 | U. S. of America | | SE ¼ of SW ¼ | | | | | | | | | | | | | | | | | | | | | |
| 15 | | | | | | | | | | | | | | | | | | | | | | | | |
| 16 | U. S. of America | | NE ¼ of SE ¼ | | | | | | | | | | | | | | | | | | | | | |
| 17 | U. S. of America | | NW ¼ of SE ¼ | | | | | | | | | | | | | | | | | | | | | |
| 18 | U. S. of America | | SW ¼ of SE ¼ | | | | | | | | | | | | | | | | | | | | | |
| 19 | U. S. of America | | SE ¼ of SE ¼ | | | | | | | | | | | | | | | | | | | | | |
| 20 | | | | | | | | | | | | | | | | | | | | | | | | |

| | Sold for Taxes | Valuations by School Districts as Equalized by Department of Taxation: District No. ..... Rate ..... Mills (Dollars) | District No. ..... Rate ..... Mills (Dollars) | District No. ..... Rate ..... Mills (Dollars) | District No. ..... Rate ..... Mills (Dollars) | District No. ..... Rate ..... Mills (Dollars) | District No. ..... Rate ..... Mills (Dollars) | Tax including State Homestead ..... Mills ($ cts.) | State Tax on Non-Homestead ..... Mills ($ cts.) | Special Taxes ($ cts.) | Total Taxes ($ cts.) | Paid | When Paid: Month Day Year | Number of Receipt | March Settlement 1955 ($ cts.) | June Settlement 1955 ($ cts.) | Penalty ($ cts.) | November Settlement 1955 ($ cts.) | Penalty ($ cts.) | Collections to First Monday in January 1956 ($ cts.) | Penalty ($ cts.) | Delinquent on First Monday in January 1956 ($ cts.) | Total Delinquent Tax and Penalty ($ cts.) | Remarks |
|---|---|---|---|---|---|---|---|---|---|---|---|---|---|---|---|---|---|---|---|---|---|---|---|---|
| 1 | | | | | | | | | | | | | | | | | | | | | | | | |
| 2 | | | | | | | | | | | | | | | | | | | | | | | | |
| 3 | | | | | | | | | | | | | | | | | | | | | | | | |
| 4 | | | | | | | | | | | | | | | | | | | | | | | | |
| 5 | | | | | | | | | | | | | | | | | | | | | | | | |
| 6 | | | | | | | | | | | | | | | | | | | | | | | | |
| 7 | | | | | | | | | | | | | | | | | | | | | | | | |
| 8 | | | | | | | | | | | | | | | | | | | | | | | | |
| 9 | | | | | | | | | | | | | | | | | | | | | | | | |
| 10 | | | | | | | | | | | | | | | | | | | | | | | | |
| 11 | | | | | | | | | | | | | | | | | | | | | | | | |
| 12 | | | | | | | | | | | | | | | | | | | | | | | | |
| 13 | | | | | | | | | | | | | | | | | | | | | | | | |
| 14 | | | | | | | | | | | | | | | | | | | | | | | | |
| 15 | | | | | | | | | | | | | | | | | | | | | | | | |
| 16 | | | | | | | | | | | | | | | | | | | | | | | | |
| 17 | | | | | | | | | | | | | | | | | | | | | | | | |
| 18 | | | | | | | | | | | | | | | | | | | | | | | | |
| 19 | | | | | | | | | | | | | | | | | | | | | | | | |
| 20 | | | | | | | | | | | | | | | | | | | | | | | | |



Columbus | Pg. Walker | Sunrise Beach | Pg. Shingobee Island | Pg. Chippewa Point | Pg. Pahokons Springs

# Assessment Roll and Tax List of Real Property in the Town of Shingobee, Cass County, Minnesota, for Taxes for the Year 1954.



Form 3CD (241) 10,000-12-54-Minnesota

*Indicate Type of Property: R - Residential, C - Commercial, I - Industrial, U - Utility, F - Farm

| | In Whose Name Assessed | To Whom Transferred | Description of Property: Subdivision | Sec. or Lot | Town or Block | Rng | Number of Acres of Land: Acres | 100ths | Sch. School District | Indicate Homestead Tax or No | Indicate Exempt Federal Tax or No | Indicate Type of Property | True and Full Valuations: Land Exclusive of Structures and Improvements (Dollars) | Buildings and Other Structures (Dollars) | Machinery Permanently Attached to Real Estate (Dollars) | Total True and Full Value (Dollars) | Assessed Valuations: Rural: Homestead Up to $4,000 20% (Dollars) | Rural: Over $4,000 and Non-Homestead 33⅓% (Dollars) | All Other: Homestead Up to $4,000 25% (Dollars) | All Other: Over $4,000 and Non-Homestead 40% (Dollars) | All Other: Machinery Permanently Attached to Real Estate 33⅓% (Dollars) | Total Assessed Value (Dollars) | Total Assessed Value as Equalized by the Board of Review (Dollars) | Final Equalized Value (Dollars) |
|---|---|---|---|---|---|---|---|---|---|---|---|---|---|---|---|---|---|---|---|---|---|---|---|---|
| 1 | Lizette Anderson Fiebiger | | NE ¼ of NE ¼ | 14 | 142 | 31 | 40 | | 5 | 710 | No | T | 321 | | | 321 | | 107 | | | | 107 | | |
| 2 | " " | | NW ¼ of NE ¼ | | | | 40 | | | " | " | T | 321 | | | 321 | | 107 | | | | 107 | | |
| 3 | " " | | SW ¼ of NE ¼ | | | | 40 | | | " | " | T | 321 | | | 321 | | 107 | | | | 107 | | |
| 4 | " " | | SE ¼ of NE ¼ | | | | 40 | | | " | " | T | 321 | | | 321 | | 107 | | | | 107 | | |
| 5 | | | | | | | | | | | | | | | | | | | | | | | | |
| 6 | U. S. of America | | NE ¼ of NW ¼ | | | | | | | | | | | | | | | | | | | | | |
| 7 | State of Minnesota | | ~~NW ¼ of NW ¼~~ Lot 1 | | | | | | | | | | | | | | | | | | | | | |
| 8 | U. S. of America | | ~~SW ¼ of NW ¼~~ Lot 2 | | | | | | | | | | | | | | | | | | | | | |
| 9 | U. S. of America | | SE ¼ of NW ¼ | | | | | | | | | | | | | | | | | | | | | |
| 10 | | | | | | | | | | | | | | | | | | | | | | | | |
| 11 | U. S. of America | | NE ¼ of SW ¼ | | | | | | | | | | | | | | | | | | | | | |
| 12 | U. S. of America | | ~~NW ¼ of SW ¼~~ Lot 3 | | | | | | | | | | | | | | | | | | | | | |
| 13 | U. S. of America | | ~~SW ¼ of SW ¼~~ Lot 4 | | | | | | | | | | | | | | | | | | | | | |
| 14 | U. S. of America | | SE ¼ of SW ¼ | | | | | | | | | | | | | | | | | | | | | |
| 15 | | | | | | | | | | | | | | | | | | | | | | | | |
| 16 | U. S. of America | | NE ¼ of SE ¼ | | | | | | | | | | | | | | | | | | | | | |
| 17 | U. S. of America | | NW ¼ of SE ¼ | | | | | | | | | | | | | | | | | | | | | |
| 18 | U. S. of America | | SW ¼ of SE ¼ | | | | | | | | | | | | | | | | | | | | | |
| 19 | U. S. of America | | SE ¼ of SE ¼ | | | | | | | | | | | | | | | | | | | | | |
| 20 | | | | | | | | | | | | | | | | | | | | | | | | |
| | | | | | | | 160 | | | | | | 1284 | | | 1284 | | 428 | | | | 428 | | |

Valuations by School Districts as Equalized by Department of Taxation

| | Sold for Taxes | District No. ..... Rate ..... Mills (Dollars) | District No. 5 Rate 41.17 Mills (Dollars) | District No. ..... Rate ..... Mills (Dollars) | District No. ..... Rate ..... Mills (Dollars) | District No. ..... Rate ..... Mills (Dollars) | District No. ..... Rate ..... Mills (Dollars) | Tax including State Homestead ..... Mills ($ cts.) | State Tax on Non-Homestead 57.77 Mills ($ cts.) | Special Taxes ($ cts.) | Total Taxes ($ cts.) | Paid | When Paid (Month Day Year) | Number of Receipt | March Settlement 1955 ($ cts.) | June Settlement 1955 ($ cts.) | Penalty ($ cts.) | November Settlement 1955 ($ cts.) | Penalty ($ cts.) | Collections to First Monday in January 1956 ($ cts.) | Penalty ($ cts.) | Delinquent on First Monday in January 1956 ($ cts.) | Total Delinquent Tax and Penalty ($ cts.) | Remarks |
|---|---|---|---|---|---|---|---|---|---|---|---|---|---|---|---|---|---|---|---|---|---|---|---|---|
| 1 | | | 107 | | | | | 1420 | 56 | | 1476 | PAID IN FULL | MAY 31 1955 | | | | | | | | | | | |
| 2 | | | 107 | | | | | 1420 | 56 | | 1476 | PAID IN FULL | MAY 31 1955 | 12170 | | 7404 | | | | | | | | |
| 3 | | | 107 | | | | | 1420 | 56 | | 1476 | PAID IN FULL | MAY 31 1955 | | | | | | | | | | | |
| 4 | | | 107 | | | | | 1420 | 56 | | 1476 | PAID IN FULL | MAY 31 1955 | | | | | | | | | | | |
| 5 | | | | | | | | | | | | | | | | | | | | | | | | |
| 6 | | | | | | | | | | | | | | | | | | | | | | | | |
| 7 | | | | | | | | | | | | | | | | | | | | | | | | |
| 8 | | | | | | | | | | | | | | | | | | | | | | | | |
| 9 | | | | | | | | | | | | | | | | | | | | | | | | |
| 10 | | | | | | | | | | | | | | | | | | | | | | | | |
| 11 | | | | | | | | | | | | | | | | | | | | | | | | |
| 12 | | | | | | | | | | | | | | | | | | | | | | | | |
| 13 | | | | | | | | | | | | | | | | | | | | | | | | |
| 14 | | | | | | | | | | | | | | | | | | | | | | | | |
| 15 | | | | | | | | | | | | | | | | | | | | | | | | |
| 16 | | | | | | | | | | | | | | | | | | | | | | | | |
| 17 | | | | | | | | | | | | | | | | | | | | | | | | |
| 18 | | | | | | | | | | | | | | | | | | | | | | | | |
| 19 | | | | | | | | | | | | | | | | | | | | | | | | |
| 20 | | | | | | | | | | | | | | | | | | | | | | | | |
| | | | 428 | | | | | 7680 | 324 | | 7904 | | | | | 7904 | | | | | | | | |

Gilbray Bay | Sandy Beach | Sunrise Beach | Shingobee Island Bay | Chippewa Point | Inkobona Springs

# Assessment Roll and Tax List of Real Property in the Town of Shingobee, Cass County, Minnesota, for Taxes for the Year 1954.



Form SCD (54) 10,000-8-54 Form 1000-54

*Indicate Type of Property: R - Residential, C - Commercial, I - Industrial, U - Utility, F - Farm

| | IN WHOSE NAME ASSESSED | TO WHOM TRANSFERRED | DESCRIPTION OF PROPERTY: SUBDIVISION | Sec. or Lot | Town or Block | Rng | Number of Acres of Land (Acres / 100ths) | Indicate Homestead Yes or No | Indicate Homestead Yes or No | Indicate Type of Property | No. School District | TRUE AND FULL VALUATIONS: LAND Exclusive of Structures and Improvements (Dollars) | BUILDINGS and Other Structures (Dollars) | MACHINERY Permanently Attached to Real Estate (Dollars) | TOTAL True and Full Value (Dollars) | ASSESSED VALUATIONS: RURAL: Homestead Up to $1,000 20% (Dollars) | RURAL: Over $1,000 and Non-Homestead 33⅓% (Dollars) | ALL OTHER: Homestead Up to $1,000 25% (Dollars) | ALL OTHER: Over $1,000 and Non-Homestead 40% (Dollars) | ALL OTHER: Machinery Permanently Attached to Real Estate 33⅓% (Dollars) | TOTAL ASSESSED VALUE (Dollars) | Total Assessed Value or Equalized by the Board of Review (Dollars) | FINAL EQUALIZED VALUE (Dollars) |
|---|---|---|---|---|---|---|---|---|---|---|---|---|---|---|---|---|---|---|---|---|---|---|---|
| 1 | U. S. of America | | NE¼ of NE¼ | 20 | 142 | 31 | | | | | 5 | | | | | | | | | | | | |
| 2 | Edward P. & Edna E. Kotrba | | NW¼ of NE¼ | | | | 1.98 | yes | yes | R | | 350 | 315 | | 665 | 133 | | | | | 133 | | |
| 3 | U. S. of America | | SW¼ of NE¼ | | | | | | | | | | | | | | | | | | | | |
| 4 | U. S. of America | | SE¼ of NE¼ | | | | | | | | | | | | | | | | | | | | |
| 5 | | | | | | | | | | | | | | | | | | | | | | | |
| 6 | Olga Carlson | | NE¼ of NW¼ | | | | 37.62 | yes | no | R | | 420 | 25 | | 445 | 89 | | | | | 89 | | |
| 7 | U. S. of America | | NW¼ of NW¼ | | | | | | | | | | | | | | | | | | | | |
| 8 | U. S. of America | | SW¼ of NW¼ | | | | | | | | | | | | | | | | | | | | |
| 9 | Alice & Richard Sutherlin | | SE¼ of NW¼ | | | | 39.42 | yes | no | R | | 140 | 200 | | 340 | 78 | | | | | 78 | | |
| 10 | | | | | | | | | | | | | | | | | | | | | | | |
| 11 | Alfred W. & Edna Oberley | | NE¼ of SW¼ | | | | 10.20 | No | no | T | | 42 | | | 42 | | 14 | | | | 14 | | |
| 12 | U. S. of America | | NW¼ of SW¼ | | | | | | | | | | | | | | | | | | | | |
| 13 | U. S. of America | | SW¼ of SW¼ | | | | | | | | | | | | | | | | | | | | |
| 14 | U. S. of America | | SE¼ of SW¼ | | | | | | | | | | | | | | | | | | | | |
| 15 | | | | | | | | | | | | | | | | | | | | | | | |
| 16 | Charles R. & Lilian Starr | | NE¼ of SE¼ | | | | 51.48 | No | no | T | | 300 | | | 300 | | 100 | | | | 100 | | |
| 17 | Alfred W. & Edna M. Oberley | | NW¼ of SE¼ | | | | 47.69 | " | " | T | | 234 | | | 234 | | 78 | | | | 78 | | |
| 18 | U. S. of America | | SW¼ of SE¼ | | | | | | | | | | | | | | | | | | | | |
| 19 | Charles R. & Lilian Starr | | SE¼ of SE¼ | | | | 50.42 | No | no | T | | 300 | | | 300 | | 100 | | | | 100 | | |
| 20 | | | | | | | | | | | | | | | | | | | | | | | |
| | | | | | | | 309.51 | | | | | 1586 | 540 | | 2126 | 316 | 792 | | | | 1108 | | |

| | SOLD FOR TAXES | VALUATIONS BY SCHOOL DISTRICTS AS EQUALIZED BY DEPARTMENT OF TAXATION: District No. ..... Rate ..... Mills (Dollars) | District No. 5 Rate 41.1 Mills (Dollars) | District No. ..... Rate ..... Mills (Dollars) | District No. ..... Rate ..... Mills (Dollars) | District No. ..... Rate ..... Mills (Dollars) | District No. ..... Rate ..... Mills (Dollars) | Tax Including State Homestead ..... Mills ($ cts.) | State Tax on Non-Homestead 5.2 Mills ($ cts.) | SPECIAL TAXES ($ cts.) | TOTAL TAXES ($ cts.) | PAID | WHEN PAID (Month Day Year) | Number of Receipt | March Settlement 1955 ($ cts.) | June Settlement 1955 ($ cts.) | Penalty ($ cts.) | November Settlement 1955 ($ cts.) | Penalty ($ cts.) | Collections to First Monday in January 1956 ($ cts.) | Penalty ($ cts.) | Delinquent as First Monday in January 1956 ($ cts.) | Total Delinquent Tax and Penalty ($ cts.) | REMARKS |
|---|---|---|---|---|---|---|---|---|---|---|---|---|---|---|---|---|---|---|---|---|---|---|---|---|
| 1 | | | | | | | | | | | | | | | | | | | | | | | | |
| 2 | | | H 133 | | | | | 2386 | | | 2386 | 1st Half Paid<br>2nd Half Paid | MAY 31 1955<br>OCT 2 1955 | 12172<br>14938 | | 1193 | | 1193 | | | | | | |
| 3 | | | | | | | | | | | | | | | | | | | | | | | | |
| 4 | | | | | | | | | | | | | | | | | | | | | | | | |
| 5 | | | | | | | | | | | | | | | | | | | | | | | | |
| 6 | | | H 99 | | | | | 1776 | | | 1776 | PAID IN FULL | OCT 26 1955 | 14767 | | | | 1776 | 62 | | | | | |
| 7 | | | | | | | | | | | | | | | | | | | | | | | | |
| 8 | | | | | | | | | | | | | | | | | | | | | | | | |
| 9 | SOLD FOR TAXES | | H 78 | | | | | 1400 | | | 1400 | | | | | | | | | | | 1400 | | |
| 10 | | | | | | | | | | | | | | | | | | | | | | | | |
| 11 | | | 14 | | | | | 252 | 08 | | 260 | PAID IN FULL | MAY 31 1955 | 6815 | | 260 | | | | | | | | |
| 12 | | | | | | | | | | | | | | | | | | | | | | | | |
| 13 | | | | | | | | | | | | | | | | | | | | | | | | |
| 14 | | | | | | | | | | | | | | | | | | | | | | | | |
| 15 | | | | | | | | | | | | | | | | | | | | | | | | |
| 16 | | | 100 | | | | | 1794 | 52 | | 1846 | 2nd Half Paid<br>1st Half Paid | OCT 2 1955<br>MAY 24 1955 | 15966<br>5771 | | 923 | | 923 | | | | | | |
| 17 | | | 78 | | | | | 1400 | 40 | | 1440 | PAID IN FULL | MAY 31 1955 | 6815 | | 1440 | | | | | | | | |
| 18 | | | | | | | | | | | | | | | | | | | | | | | | |
| 19 | | | 100 | | | | | 1794 | 52 | | 1846 | 2nd Half Paid<br>1st Half Paid | OCT 2 1955<br>MAY 24 1955 | 15966<br>5771 | | 923 | | 923 | | | | | | |
| 20 | | | | | | | | | | | | | | | | | | | | | | | | |
| | | | H 510<br>29 2<br>60 2 | | | | | 10802 | 152 | | 10954 | | | | | 4739 | | 4815 | | | | 1400 | | |

Cultivated | Sunrise Beach | Shingobee Island | Chippewa Point | Kabekona Springs

# Assessment Roll and Tax List of Real Property in the Town of Shingobee, Cass County, Minnesota, for Taxes for the Year 1954.



Form 5CD (54) [illegible]

*Indicate Type of Property: R-Residential, C-Commercial, I-Industrial, U-Utility, F-Farm

| | In whose name assessed | To whom transferred | Description of property: Subdivision | Sec. or Lot | Town or Block | Rng | Number of Acres of Land (Acres / 100ths) | No. School District | Indicate Homestead Tax or No | Indicate Homestead Tax or No | Indicate Kind of Property* | True and Full Valuations: Land Exclusive of Structures and Improvements (Dollars) | Buildings and Other Structures (Dollars) | Machinery Permanently Attached to Real Estate (Dollars) | Total True and Full Value (Dollars) | Assessed Valuations: Rural: Homestead Up to $1,000 20% (Dollars) | Rural: Over $1,000 and Non-Homestead 33⅓% (Dollars) | All Other: Homestead Up to $1,000 25% (Dollars) | All Other: Over $1,000 and Non-Homestead 40% (Dollars) | All Other: Machinery Permanently Attached to Real Estate 33⅓% (Dollars) | Total Assessed Value (Dollars) | Total Assessed Value as Equalized by the Board of Review (Dollars) | Final Equalized Value (Dollars) |
|---|---|---|---|---|---|---|---|---|---|---|---|---|---|---|---|---|---|---|---|---|---|---|---|
| 1 | ~~Wright Joseph Irene W. Pattison~~ | | Lots 1, 2, 3, 4 of Sec. 21 (all of Sec. 21 lying N of S shore of Lake Wilde) | 21 | 142 | 31 | 20.18 | 5 | Yes | | L | 201 | | | 201 | | 67 | | | | 67 | | |
| 2 | ~~Henry Long & Lucille Long~~ | | SE¼ of NE¼ | | | | | | " | | T | 312 | | | 312 | | 104 | | | | 104 | | |
| 3 | Albert Carlson | | NW¼ of NE¼ Lot 21 | | | | 34.00 | | " | | T | 312 | | | 312 | | 104 | | | | 104 | | |
| 4 | Raymondy Sundell | | N½ of SW¼ of NE¼ (assess 2.00') | | | | 38.60 | | Yes | | F | 445 | 445 | | 890 | 178 | | | | | 178 | | |
| 5 | ~~Phillip Dirt & Sophie Larson~~ | | SW¼ of NE¼ | | | | 40 | | " | | F | 360 | 1320 | | 1680 | 336 | | | | | 336 | | |
| 6 | " " | | A strip of land 7 rods wide running E side of NE¼ of NE¼ | | | | 1 | | " | | T | 20 | | | 20 | 4 | | | | | 4 | | |
| 7 | ~~Albert Gjelsvik~~ | Milton T. Bostrud | NE¼ of NW¼ (Reserve strip 4 rods wide along E side) | | | | 39 | | Yes | | R | 390 | 75 | | 465 | | 155 | | | | 155 | | |
| 8 | ~~John, Dr. & Stephen Lapsen~~ | | NW¼ of NW¼ | | | | 40 | | Yes | | T | 220 | | | 220 | 44 | | | | | 44 | | |
| 9 | ~~Albert Gjelsvik~~ | Milton T. Bostrud | SW¼ of NW¼ | | | | 40 | | Yes | | T | 321 | | | 321 | | 107 | | | | 107 | | |
| 10 | " " | " " " | SE¼ of NW¼ | | | | 70 | | " | | T | 399 | | | 399 | | 133 | | | | 133 | | |
| 11 | Edward R. Steele | | ½ of NW¼ of SW¼ | | | | 20 | | Yes | | T | 201 | | | 201 | | 67 | | | | 67 | | 1236 |
| 12 | U. S. of America | | NE¼ of SW¼ | | | | | | | | | | | | | | | | | | | | |
| 13 | U. S. of America | | NW¼ of SW¼ | | | | | | | | | | | | | | | | | | | | |
| 14 | U. S. of America | | SW¼ of SW¼ | | | | | | | | | | | | | | | | | | | | |
| 15 | U. S. of America | | SE¼ of SW¼ | | | | | | | | | | | | | | | | | | | | |
| 16 | Edna L. McGarry Pick | | NE¼ of SE¼ less N 1036' | | | | 8.60 | | Yes | | F | 120 | | | 120 | | 40 | | | | 40 | | |
| 17 | A. N. & Edna Oberly | | N 1036' of NW¼ of SE¼ | | | | 31.40 | | Yes | | F | 520 | 1040 | | 1560 | 258 | | | | | 258 | | |
| 18 | Alfred N. & Edna M. Oberly | | N½ of SW¼ of SE¼ | | | | 20 | | " | | T | 160 | | | 160 | 32 | | | | | 32 | | |
| 19 | Village of Stacker | | N½ of SW¼ of SE¼ (Lot 18 Stacker Park) | | | | 20 | | Yes | | T | 249 | | | 249 | | 83 | | | | 83 | | 1534 |
| 20 | Robert L. & Ruth E. Johnson | | SE¼ of SE¼ less N 532' | | | | 35 | | Yes | | F | 350 | 560 | | 910 | 182 | | | | | 182 | | |
| | | (continued on next page) | | | | | | | | | | | | | | | | | | | | | |
| | | | | | | | 433.28 | | | | | 11058 | 3440 | | 7548 | 1058 | 752 | | | | 1812 | | 2770 |

Validations by School Districts as Equalized by Department of Taxation

| | Sold for Taxes | District No. ..... Rate ..... Mills (Dollars) | District No. 5 Rate 47½ Mills (Dollars) | District No. ..... Rate ..... Mills (Dollars) | District No. ..... Rate ..... Mills (Dollars) | District No. ..... Rate ..... Mills (Dollars) | District No. ..... Rate ..... Mills (Dollars) | Tax including State Homestead ..... Mills (Dollars ¢) | State Tax on Non-Homestead 5.5 Mills (Dollars ¢) | Special Taxes ($ ¢) | Total Taxes ($ ¢) | Paid | When Paid (Month Day Year) | Number of Receipt | March Settlement 1955 ($ ¢) | June Settlement 1955 ($ ¢) | Penalty ($ ¢) | November Settlement 1955 ($ ¢) | Penalty ($ ¢) | Collections to First Monday in January 1956 ($ ¢) | Penalty ($ ¢) | Delinquent on First Monday in January 1956 ($ ¢) | Total Delinquent Tax and Penalty ($ ¢) | Remarks |
|---|---|---|---|---|---|---|---|---|---|---|---|---|---|---|---|---|---|---|---|---|---|---|---|---|
| 1 | | | 67 | | | | | 1202 | 34 | | 1236 | PAID IN FULL | MAY 25 1955 | 1293 | | 1236 | | | | | | | | |
| 2 | | | 104 | | | | | 1866 | 54 | | 1920 | PAID IN FULL | MAY 31 1955 | 6784 | | 1920 | | | | | | | | |
| 3 | | H | 186 | | | | | 3372 | | | 3372 | 1st Half Paid / 2nd Half Paid | MAY 16 1955 / SEPT 21 1955 | 5766 / 1828 | | 1686 | | 1686 | | | | | | |
| 4 | | H | 346 | | | | | 6208 | | | 6208 | 1st Half Paid / 2nd Half Paid | MAY 23 1955 / OCT 31 1955 | 5744 | | 3104 | | 3104 | | | | | | |
| 5 | | H | 4 | | | | | 72 | | | 72 | 1st Half Paid / 2nd Half Paid | MAY 23 1955 / OCT 31 1955 | 5744 / 1929 | | 36 | | 36 | | | | | | |
| 6 | | | 155 | | | | | 2780 | 80 | | 2860 | 1st Half Paid / 2nd Half Paid | MAY 31 1955 / MAY 31 1955 | 6784 / 6712 | | 1433 | | | | | | | | |
| 7 | | H | 46 | | | | | 826 | | | 826 | 1st Half Paid / 2nd Half Paid | MAY 31 1955 / OCT 31 1955 | 5744 / 1929 | | 413 | | 413 | | | | | | |
| 8 | | | 107 | | | | | 1920 | 56 | | 1976 | 1st Half Paid / 2nd Half Paid | MAY 31 1955 / MAY 31 1955 | 6784 / 6712 | | 988 | | 988 | | | | | | |
| 9 | | | 133 | | | | | 2386 | 70 | | 2456 | 1st Half Paid / 2nd Half Paid | MAY 31 1955 / MAY 31 1955 | 6784 / 6712 | | 1228 | | 1228 | | | | | | |
| 10 | SOLD FOR TAXES | | 67 | | | | | 1202 | 34 | | 1236 | | | | | | | | | | | | 1236 | |
| 11 | | | | | | | | | | | | | | | | | | | | | | | | |
| 12 | | | | | | | | | | | | | | | | | | | | | | | | |
| 13 | | | | | | | | | | | | | | | | | | | | | | | | |
| 14 | | | | | | | | | | | | | | | | | | | | | | | | |
| 15 | | | 40 | | | | | 718 | 20 | | 738 | PAID IN FULL | MAY 31 1955 | | | 738 | | | | | | | | |
| 16 | | H | 258 | | | | | 4628 | | | 4628 | PAID IN FULL | MAY 31 1955 | 6805 | | 4628 | | | | | | | | |
| 17 | | H | 32 | | | | | 574 | | | 574 | PAID IN FULL | MAY 31 1955 | | | 574 | | | | | | | | |
| 18 | SOLD FOR TAXES | | 83 | | | | | 1490 | 44 | | 1534 | | | | | | | | | | | | 1534 | |
| 19 | | H | 182 | | | | | 3266 | | | 3266 | 2nd Half Paid / 1st Half Paid | SEPT 6 1955 / MAY 31 1955 | 1353 / 6521 | | 1633 | | 1633 | | | | | | |
| 20 | | | | | | | | | | | | | | | | | | | | | | | | |
| | | H | 1056 | | | | | 32510 | 398 | | 32902 | | | | | 23260 | | 6582 | | | | | 2770 | |
| | | | 1056 | | | | | | | | | | | | | | | | | | | | | |
| | | | 1812 | | | | | | | | | | | | | | | | | | | | | |

Cultivating Sunrise Beach
Birchwood
Sunrise Beach
Shingobee Island
Chippewa Point
Kabekona Springs

# Assessment Roll and Tax List of Real Property in the Town of Shingobee, Cass County, Minnesota, for Taxes for the Year 1954.



Form SCD (54) 20,000 copies printed, 3/30/54

*Indicate Type of Property: R-Residential, C-Commercial, I-Industrial, U-Utility, F-Farm

| | In Whose Name Assessed | To Whom Transferred | Description of Property: Subdivision | Sec. or Lot | Town Sec. Block | Rng | Number of Acres of Land: Acres | 100ths | No. School District | Indicate Homestead Tax w Ho | Indicate Agricultural Land Tax w Ag | Indicate Use of Property* | True and Full Valuations: Land Exclusive of Structures and Improvements (Dollars) | Buildings and Other Structures (Dollars) | Machinery Permanently Attached to Real Estate (Dollars) | Total True and Full Value (Dollars) | Assessed Valuations — Rural: Homestead Up to $1,000 20% (Dollars) | Rural: Over $1,000 and Non-Homestead 33⅓% (Dollars) | All Other: Homestead Up to $1,000 25% (Dollars) | All Other: Over $1,000 and Non-Homestead 40% (Dollars) | Machinery Permanently Attached to Real Estate 33⅓% (Dollars) | Total Assessed Value | Total Assessed Value as Equalized by the Board of Review (Dollars) | Final Equalized Value (Dollars) |
|---|---|---|---|---|---|---|---|---|---|---|---|---|---|---|---|---|---|---|---|---|---|---|---|---|
| 1 | Lewis A. & Nettie S. Backlin | | S½ of Lot 4 of SE¼ Section | 21 | 142 | 31 | 17 | | 5 | Yes | Yes | R | 280 | 420 | | 730 | 146 | | | | | 146 | | |
| 2 | L. A. Backlin | | Strip along the line of ½ of Lot 4 | | | | 1 | | | No | Yes | T | 30 | | | 30 | | 10 | | | | 10 | | |
| 3 | | | NW¼ of NE¼ of SE¼ | | | | | | | | | | | | | | | | | | | | | |
| 4 | John Hanson | | SW¼ of NE¼ | | | | 10 | | | No | Yes | F | 150 | | | 150 | 24 | | | | | 24 | | |
| 5 | Village of Walker | | All Lot 1 lying S of Rp. | | | | | | | | | | | | | | | | | | | | | |
| 6 | | | N 532' of S½ of SE¼ lying N of E | | | | | | | Exempt | | | | | | | | | | | | | | |
| 7 | | | NE¼ of NW¼ | | | | | | | | | | | | | | | | | | | | | |
| 8 | Russell J. & Neva G. Homan | | Part of Lot 1 N of Rp. | | | | | | | No | Yes | R | 100 | 1550 | | 1650 | | 550 | | | | 550 | | |
| 9 | John A. and Emma G. Trimmell | | Part of Lot 4 N of Rp. | | | | | | | | | | | | | | | | | | | | | |
| 10 | Earl E. & Dorothy E. Walters | | SW¼ of NW¼ | | | | | | | | | R | 180 | 351 | | 451 | | 317 | | | | 317 | | |
| 11 | | | Part of Lot 1 N of Rp. | | | | | | | | | | | | | | | | | | | | | |
| 12 | Village of Walker | | N 515.5' of E 100' of S½ of S½ (cemetery) | | | | | | | Exempt | | | | | | | | | | | | | | |
| 13 | | | NE¼ of SW¼ | | | | | | | | | | | | | | | | | | | | | |
| 14 | Mahlon O. & Ruby B. Sigler W 100' | | E 657' of Lot 1 | 21 | 142 | 31 | | | | | | | | | | | | | | | | | | |
| 15 | | | NW¼ of SW¼ | | | | | | | | | | | | | | | | | | | | | |
| 16 | | | SW¼ of SW¼ | | | | | | | | | | | | | | | | | | | | | |
| 17 | Mendelind & Agnes Lindert | | S 100' of N 700' of E 300' of SE¼ of NE¼ | | | | | | | | | | | | | | | | | | | | | |
| 18 | " " | | Less SE¼ of SW¼ Orig. # 5371 | | | | 70 | | | Yes | Yes | R | 70 | 425 | | 495 | 99 | | | | | 99 | | |
| 19 | | | 55' x 100' of W of S½ of NE¼ | | | | 70 | | | " | " | T | 50 | | | 50 | 10 | | | | | 10 | | |
| 20 | | | NE¼ of SE¼ | | | | | | | | | | | | | | | | | | | | | |
| 21 | | | NW¼ of SE¼ | | | | | | | | | | | | | | | | | | | | | |
| 22 | | | SW¼ of SE¼ | | | | | | | | | | | | | | | | | | | | | |
| 23 | | | SE¼ of SE¼ | | | | | | | | | | | | | | | | | | | | | |
| 24 | Earl E. & Dorothy E. Walters | | 21.100' of E 515.5' of Lot 1 N of Rp. | | | | | | | | | | | | | | | | | | | | | |
| | | | | | | | 3140 | | | | | | 950 | 3276 | | 4006 | 277 | 877 | | | | 1156 | | |

| | Sold for Taxes | Valuations by School Districts as Equalized by Department of Taxation: District No. 5 Rate 14.5 Mills | Tax including State Homestead | State Tax on Non-Homestead 5.75 Mills | Special Taxes | Total Taxes | Paid | When Paid (Month Day Year) | Number of Receipt | March Settlement 1955 | June Settlement 1955 | Penalty | November Settlement 1955 | Penalty | Collections to First Monday in January 1956 | Penalty | Delinquent on First Monday in January 1956 | Total Delinquent Tax and Penalty | Remarks |
|---|---|---|---|---|---|---|---|---|---|---|---|---|---|---|---|---|---|---|---|
| 1 | | H 146 | 2620 | | | 2620 | PAID IN FULL | APR 21 1955 | 5159 | | 2620 | | | | | | | | |
| 2 | | 10 | 180 | 06 | | 186 | PAID IN FULL | APR 21 1955 | 5159 | | 186 | | | | | | | | |
| 3 | | | | | | | | | | | | | | | | | | | |
| 4 | | H 24 | 430 | | | 430 | 1st Half Paid<br>2nd Half Paid | MAY 23 1955<br>OCT 31 1955 | 5744<br>14974 | | 215 | | 215 | | | | | | |
| 5 | | | | | | | | | | | | | | | | | | | |
| 6 | | | | | | | | | | | | | | | | | | | |
| 7 | | 367 ~~550~~ Abate. #6578 | 6584 ~~9866~~ | 197 ~~283~~ | | 6781 ~~10166~~ | Balance Paid<br>1st Half Paid | SEP 6 1955<br>MAY 31 1955 | 13602<br>6477 | | 50.78 | | 16.48 | | | | | | 33.80 Abated |
| 8 | | 317 | 5286 | 166 | | 5452 | PAID IN FULL | MAY 23 1955 | 5761 | | 5452 | | | | | | | | |
| 9 | | | | | | | | | | | | | | | | | | | |
| 10 | | | | | | | | | | | | | | | | | | | |
| 11 | | | | | | | | | | | | | | | | | | | |
| 12 | | | | | | | | | | | | | | | | | | | |
| 13 | | | | | | | | | | | | | | | | | | | |
| 14 | | H 99 | 1776 | | | 1776 | 1st Half Paid<br>2nd Half Paid | MAY 21 1955<br>OCT 6 1955 | 6121 | | 978 | | 978 | | | | | | |
| 15 | | H 10 | 180 | | | 180 | 1st Half Paid<br>2nd Half Paid | MAY 21 1955<br>OCT 6 1955 | 13747 | | | | | | | | | | |
| 16 | | | | | | | | | | | | | | | | | | | |
| 17 | | | | | | | | | | | | | | | | | | | |
| 18 | | | | | | | | | | | | | | | | | | | |
| 19 | | | | | | | | | | | | | | | | | | | |
| 20 | | | | | | | | | | | | | | | | | | | |
| | | H 277<br>877<br>1156 | 20742 | 460 | | 21202 | | | | | 14731 | | 2891 | | | | | | 33.80 to Abatement |

Cultivated | Dry Prairie | Sunrise Beach | Shingobee Island | Chippewa Point | Kabekona Springs

# Assessment Roll and Tax List of Real Property in the Town of Shingobee, Cass County, Minnesota, for Taxes for the Year 1954.



Form 5CD (54) [illegible]

*Indicate Type of Property: R - Residential, C - Commercial, I - Industrial, U - Utility, F - Farm

| | In Whose Name Assessed | To Whom Transferred | Description of Property: Subdivision | Sec. or Lot | Town or Block | Rng | Number of Acres of Land: Acres | 100ths | No. School District | Indicate Homestead Tax Yes or No | Indicate Agricultural Tax Yes or No | *Indicate Type of Property | True and Full Valuations: Land Exclusive of Structures and Improvements | Buildings and Other Structures | Machinery Permanently Attached to Real Estate | Total True and Full Value | Assessed Valuations: Rural: Homestead Up to $1,000 20% | Rural: Over $4,000 and Non-Homestead 33⅓% | All Other: Homestead Up to $1,000 25% | All Other: Over $4,000 and Non-Homestead 40% | Machinery Permanently Attached to Real Estate 33⅓% | Total Assessed Value | Total Assessed Value Equalized by the Board of Review | Final Equalized Value |
|---|---|---|---|---|---|---|---|---|---|---|---|---|---|---|---|---|---|---|---|---|---|---|---|---|
| | | | | | | | | | | | | | Dollars | Dollars | Dollars | Dollars | Dollars | Dollars | Dollars | Dollars | Dollars | Dollars | Dollars | Dollars |
| 1 | Augusta & Peter E. Paliusky | | Lot 2 Sec. of Rg NE¼ of NW¼ | 22 | 142 | 31 | 21.00 | | 5 | yes | yes | R | 120 | 1025 | | 1145 | 229 | | | | | 229 | | |
| 2 | | | NW¼ of NE¼ | | | | | | | | | | | | | | | | | | | | | |
| 3 | | | SW¼ of NE¼ | | | | | | | | | | | | | | | | | | | | | |
| 4 | | | SE¼ of NE¼ | | | | | | | | | | | | | | | | | | | | | |
| 5 | | | | | | | | | | | | | | | | | | | | | | | | |
| 6 | | | NE¼ of NW¼ | | | | | | | | | | | | | | | | | | | | | |
| 7 | | | NW¼ of NW¼ | | | | | | | | | | | | | | | | | | | | | |
| 8 | | | SW¼ of NW¼ | | | | | | | | | | | | | | | | | | | | | |
| 9 | Horace D. Reigle, adm. of the Estate of John E. Andrews | | 2 acs of Lots 3 & 4 of N Rg and 1 of NW¼ SE¼ of NW¼ | | | | 5 | | | no | no | T | 75 | | | 75 | | 25 | | | | 25 | | |
| 10 | Robt. & Beatrice Gardner | | 10 acs of Lot 3 of SE¼ of Rg #2 Then 1 ac. to Hy. & then 2¼ acs to Hall | | | | 650 | | | yes | yes | R | 100 | 750 | | 900 | | 300 | | | | 300 | | |
| 11 | | | NE¼ of SW¼ | | | | | | | | | | | | | | | | | | | | | |
| 12 | | | NW¼ of SW¼ | | | | | | | | | | | | | | | | | | | | | |
| 13 | D. C. Stakefield | | Lot 1 Sec. 11 ac. Rg SW¼ of SW¼ | | | | 3506 | | | no | no | T | 525 | | | 525 | | 175 | | | | 175 | | |
| 14 | Leslie & Irene Gardner | | 1 ac. of Lot 3 S of SE¼ of SW¼ #82 | | | | 1 | | | yes | yes | R | 60 | 1000 | | 1060 | 212 | | | | | 212 | | |
| 15 | | | | | | | | | | | | | | | | | | | | | | | | |
| 16 | Horace D. Reigle, adm. of the Estate of John E. Andrews | | Lots outside village of Cass SW¼ of NE¼ | | | | 21 | | | no | yes | R | 601 | 1025 | | 1626 | | 542 | | | | 542 | | |
| 17 | " " " " | | 1 ac. N¼ of Rg of Lot 3 NW¼ of SW¼ | | | | 1 | | | no | no | T | 51 | | | 51 | | 17 | | | | 17 | | |
| 18 | The Lipson Lumber Co. | | 1 ac. of Lot 3 NW¼ of SW¼ | | | | 1 | | | | | C | 100 | 1275 | | 1275 | | | | 550 | | 550 | | |
| 19 | " " " " | | 2 acs of Lot 3 SE¼ of SW¼ | | | | 2.50 | | | | | C | 300 | 600 | | 900 | | 300 | | | | 300 | | |
| 20 | | | | | | | | | | | | | | | | | | | | | | | | |
| | | | | | | | 2306 | | | | | | 1232 | 5725 | | 7057 | 441 | 1357 | | 550 | | 2350 | | |

| | Sold for Taxes | Valuations by School Districts as Equalized by Department of Taxation: District No. 5 Rate 41 Mills | Tax Including State Homestead | State Tax on Non-Homestead 5.27 Mills | Special Taxes | Total Taxes | Paid | When Paid | Number of Receipt | March Settlement 1955 | June Settlement 1955 | Penalty | November Settlement 1955 | Penalty | Collections to First Monday in January 1956 | Penalty | Delinquent on First Monday in January 1956 | Total Delinquent Tax and Penalty | Remarks |
|---|---|---|---|---|---|---|---|---|---|---|---|---|---|---|---|---|---|---|---|
| | | Dollars | $ cts. | $ cts. | $ cts. | $ cts. | | | | $ cts. | $ cts. | $ cts. | $ cts. | $ cts. | $ cts. | $ cts. | $ cts. | $ cts. | |
| 1 | | H 229 | 4.08 | | | 4.08 | 1st Half Paid<br>2nd Half Paid | MAY 31 1955<br>OCT 31 1955 | 12123<br>16433 | | 2.04 | | 2.04 | | | | | | |
| 2 | | | | | | | | | | | | | | | | | | | |
| 3 | | | | | | | | | | | | | | | | | | | |
| 4 | | | | | | | | | | | | | | | | | | | |
| 5 | | | | | | | | | | | | | | | | | | | |
| 6 | | | | | | | | | | | | | | | | | | | |
| 7 | | | | | | | | | | | | | | | | | | | |
| 8 | | | | | | | 2nd Half Paid | OCT 31 1955 | 15725 | | | | | | | | | | |
| 9 | | 25 | 5.12 | .14 | | 5.26 | 1st Half Paid | MAY 31 1955 | 12911 | | 2.63 | | 2.63 | | | | | | |
| 10 | SOLD FOR TAXES | H 300 | 5.82 | 1.56 | | 5.38 | 2nd Half Paid<br>1st Half Paid | SEP 19 1955<br>MAY 31 1955 | 15775<br>12117 | | 2.69 | | 2.69 | | | | | | |
| 11 | | | | | | | | | | | | | | | | | | | |
| 12 | | | | | | | | | | | | | | | | | | | |
| 13 | | 175 | 3.57 | .92 | | 3.67 | PAID IN FULL | MAY 31 1955 | 12706 | | 3.67 | | | | | | | | |
| 14 | | H 212 | 3.84 | | | 3.84 | PAID IN FULL | MAY 10 1955 | 5587 | | 3.84 | | | | | | | | |
| 15 | | | | | | | | | | | | | | | | | | | |
| 16 | | 542 | 9.24 | 2.82 | | 10.06 | 2nd Half Paid<br>1st Half Paid | OCT 31 1955<br>MAY 31 1955 | 15728<br>12911 | | 5.03 | | 5.03 | | | | | | |
| 17 | | 17 | .34 | .08 | | .35 | 2nd Half Paid<br>1st Half Paid | OCT 31 1955<br>MAY 31 1955 | 15729<br>12911 | | .17 | | .17 | | | | | | |
| 18 | | 550 | 11.42 | 2.88 | | 11.53 | 1st Half Paid<br>2nd Half Paid | MAY 31 1955<br>OCT 31 1955 | 12172 | | 8.99 | | 8.99 | | | | | | |
| 19 | | 300 | 6.12 | 1.56 | | 6.28 | 1st Half Paid<br>2nd Half Paid | MAY 31 1955<br>OCT 31 1955 | 12573 | | | | | | | | | | |
| 20 | | | | | | | | | | | | | | | | | | | |
| | | H 441<br>842<br>1283 | 21.812<br>20.018<br>448.30 | 996 | | 45.26 | | | | | 266.50 | | 191.76 | | | | | | |

Cultney | Cass | Bluebird | Sunrise South | 04 Shingobee Island | Chippewa Point | Kabekona Springs

# Assessment Roll and Tax List of Real Property in the Town of Shingobee

Cass County, Minnesota, for Taxes for the Year 1954.

*Indicate Type of Property: R - Residential, C - Commercial, I - Industrial, U - Utility, F - Farm

| | In Whose Name Assessed | To Whom Transferred | Description of Property: Subdivision | Sec. or Lot | Town or Block | Rng | Number of Acres of Land | No. School District | Indicates Homestead Tax No | Indicates Agricultural Tax No | Indicates Type Property | True and Full Valuations: Land Exclusive of Structures and Improvements | Buildings and Other Structures | Machinery Permanently Attached to Real Estate | Total True and Full Value | Assessed Valuations: Rural Homestead Up to $8,000 20% | Rural Over $8,000 and Non-Homestead 33⅓% | All Other Homestead Up to $8,000 25% | All Other Over $8,000 and Non-Homestead 40% | Machinery Permanently Attached to Real Estate 33⅓% | Total Assessed Value | Total Assessed Value as Equalized by the Board of Review | Final Equalized Value |
|---|---|---|---|---|---|---|---|---|---|---|---|---|---|---|---|---|---|---|---|---|---|---|---|
| | | | | | | | Acres / 100ths | | | | | Dollars | Dollars | Dollars | Dollars | Dollars | Dollars | Dollars | Dollars | Dollars | Dollars | Dollars | Dollars |
| 1 | Edward Howard Marsh | | about 3 acs of Lot 3 NE¼ of NE¼ | 22 | 142 | 31 | 3 | 5 | 715 | up | R | 120 | 120 | | 240 | | 80 | | | | 80 | | |
| 2 | Arthur A + Alpha O. Larson | | East ½ of Lot 3 less 4½ | | | | 7.27 | | | " | R | 148 | 210 | | 358 | | 117 | | | | 117 | | |
| 3 | Roscoe Croff | | 1.5 acres of Lot 3 SW¼ of NW¼ | | | | 1.50 | | | ya | R | 120 | 500 | | 620 | 120 | | | | | 120 | | |
| 4 | Eugene + Louise Livingston | | 4 acres of Lot 3 SE¼ of NW¼ | | | | 4 | | | ya | R | 120 | 300 | | 420 | 184 | | | | | 184 | | |
| 5 | R. J + Della M. Dennis | | 175.5' x 145' x 175' x 160' of Lot 4 | | | | 1.50 | | | " | R | 60 | 615 | | 675 | 135 | | | | | 135 | | |
| 6 | Alfred N + Elma N. Okerlund | | 3 acres of Lot 3 (26 x 40 plat) NE¼ of NW¼ | | | | 3 | | | " | T | 45 | | | 45 | 9 | | | | | 9 | | |
| 7 | Emma M + Richard Bennett | | 1 acre of Lot 3 NW¼ of NW¼ | | | | 1.3 | | | " | R | 50 | 210 | | 260 | 52 | | | | | 52 | | |
| 8 | Edward B + Lillian Starr | | 20.4' x 147' x 147' x 160' x 97' x 160' x 175.6' x 146.5' | | | | .24 | | | ya | F | 485 | 280 | | 765 | 143 | | | | | 143 | | |
| 9 | Horace D. Rugby Adm. of the Estate John E. Andrews | | about 1½ acres Lot 1 SE¼ of NW¼ | | | | 1.50 | | | 110 | T | 75 | | | 75 | | 25 | | | | 25 | | |
| 10 | Eric + Beulah Hagen | | 161' x 166' x 146' x 97' of S½ of S½ (of Lot 4) | | | | 2.7 | | | ya | R | 160 | 475 | | 635 | 115 | | | | | 115 | | |
| 11 | Victor O + Ruth L. Martson | | 150' x 355' Part of Lot 1 NE¼ of SW¼ | | | | 1.50 | | | 710 | R | 100 | 362 | | 462 | | 154 | | | | 154 | | |
| 12 | John P + Alma J. Hartman | | N½ of 4½ acres of Lot 1 NW¼ of SW¼ | | | | 3.25 | | | " | R | 301 | 1520 | | 2121 | | 707 | | | | 707 | | |
| 13 | Clarence Hooten | | S½ of 4½ acres of Lot 1 SW¼ of SW¼ | | | | 3.25 | | | " | R | 301 | 2000 | | 2301 | | 767 | | | | 767 | | |
| 14 | Walter R + Vivian E. Norcutt | | From 1335' N of SE corn of Lot 3 to 200' N 132' along centerline of Hwy 371, to 335' to W line of Lot 3 | | | | 1.50 | | | ya | R | 60 | 770 | | 830 | 166 | | | | | 166 | | |
| 15 | Ind. School Dist. #5 | | 500' of S¾ of S¾ | | | | | | | Exempt | | | | | | | | | | | | | |
| 16 | Village of Walker | | 1½ acres of S¾ of S¾ less sold | | | | | | | Exempt | | | | | | | | | | | | | |
| 17 | Raymond M + Mary Louise Bright | | 70' x 147' of S¾ of S¾ NW¼ of SW¼ | | | | | | | | | | | | | | | | | | | | |
| 18 | Edward + Hazel Lindell | | 90' x 147' of S¾ of S¾ SW¼ of SW¼ | | | | | | | | | | | | | | | | | | | | |
| 19 | | | SE¼ of SW¼ | | | | | | | | | | | | | | | | | | | | |
| 20 | E. L. Rogers | | 1 acre of Lot 3 | | | | 1 | | | 710 | R | 60 | | | 60 | | 20 | | | | 20 | | |
| | | | | | | | 29.10 | | | | | 2618 | 5197 | | 10,260 | 984 | 1760 | | | | 2564 | | |

Transcribed to Page 14 of Shingobee Island

Transcribed to Page 14 of Sunrise Beach

Transcribed to Page 14 of Chippewa Point

Transcribed to Page 14 of Tahoma Springs

Transcribed to Page 14 of Gilboy

Transcribed to Page 14 of Gilchrist

| | Sold for Taxes | Validations by School Districts as Equalized by Department of Taxation: District No. 5 Rate 71 Mills | District No. ..... Rate ..... Mills | District No. ..... Rate ..... Mills | District No. ..... Rate ..... Mills | District No. ..... Rate ..... Mills | Tax including State Homestead | State Tax on Non-Homestead 5.27 Mills | Special Taxes | Total Taxes | Paid | When Paid | Number of Receipt | March Settlement 1955 | June Settlement 1955 | Penalty | November Settlement 1955 | Penalty | Collections to First Monday in January 1956 | Penalty | Delinquent on First Monday in January 1956 | Total Delinquent Tax and Penalty | Remarks |
|---|---|---|---|---|---|---|---|---|---|---|---|---|---|---|---|---|---|---|---|---|---|---|---|
| | | Dollars | Dollars | Dollars | Dollars | Dollars | Dollars | Dollars | Dollars | Dollars | | | | | | | | | | | | | |
| 1 | | 90 | | | | | 1614 | 46 | | 1660 | 1st Half Paid / 2nd Half Paid | MAY 31 1955 / OCT 24 1955 | 13017 / 17790 | | 830 | | 830 | | | | | | |
| 2 | | 117 | | | | | 2100 | 62 | | 2162 | PAID IN FULL | JUN 30 1955 | 17754 | | | | 2162 | 33 | | | | | |
| 3 | | H 120 | | | | | 2152 | | | 2152 | PAID IN FULL | MAR 29 1955 | 4799 | | 2152 | | | | | | | | |
| 4 | | H 184 | | | | | 3302 | | | 3302 | PAID IN FULL | May 19 1955 | 5360 | | 3302 | | | | | | | | |
| 5 | | H 135 | | | | | 2422 | | | 2422 | PAID IN FULL | FEB 10 1955 | 2422 | 2422 | | | | | | | | | |
| 6 | | H 9 | | | | | 162 | | | 162 | PAID IN FULL | MAY 31 1955 | 6785 | | 162 | | | | | | | | |
| 7 | | H 52 | | | | | 932 | | | 932 | PAID IN FULL | MAY 31 1955 | 6812 | | 932 | | | | | | | | |
| 8 | | H 143 | | | | | 2566 | | | 2566 | 1st Half Paid / 2nd Half Paid | OCT 27 1955 / MAY 24 1955 | 17772 / 17771 | | 1283 | | 1283 | | | | | | |
| 9 | | 25 | | | | | 448 | 14 | | 462 | 1st Half Paid / 2nd Half Paid | OCT 31 1955 / MAY 31 1955 | 17125 / 17111 | | 231 | | 231 | | | | | | |
| 10 | SOLD FOR TAXES | H 115 | | | | | 2064 | | | 2064 | PAID IN FULL | OCT 31 1955 | 17784 | | | | 2064 | 72 | | | | | |
| 11 | | 154 | | | | | 2762 | 80 | | 2842 | PAID IN FULL | FEB 11 1955 | 7083 | 2842 | | | | | | | | | |
| 12 | SOLD FOR TAXES | 707 | | | | | 12684 | 370 | | 13054 | Penalty / PAID IN FULL | AUG 27 1955 / JUN 30 1955 | 19653 / 17711 | | | | 1305 | 196 | | | | | |
| 13 | | 767 | | | | | 13760 | 400 | | 14160 | PAID IN FULL | MAY 31 1955 | 2176 | | 14160 | | | | | | | | |
| 14 | SOLD FOR TAXES | H 166 | | | | | 2978 | | | 2978 | | | | | | | | | | | 2978 | | |
| 15 | | | | | | | | | | | | | | | | | | | | | | | |
| 16 | | | | | | | | | | | | | | | | | | | | | | | |
| 17 | | | | | | | | | | | | | | | | | | | | | | | |
| 18 | | | | | | | | | | | | | | | | | | | | | | | |
| 19 | | | | | | | | | | | | | | | | | | | | | | | |
| 20 | | 20 | | | | | 358 | 10 | | 368 | 1st Half Paid / 2nd Half Paid | MAY 24 1955 / OCT 17 1955 | 6259 / 17087 | | 184 | | 184 | | | | | | |
| | | H 924 / 1880 / 2804 | | | | | 50304 | 998 | | 51284 | | | | 5046 | 23236 | | 19808 | | | | 2978 | | |

# Assessment Roll and Tax List of Real Property in the Town of Shingobee

Cass County, Minnesota, for Taxes for the Year 1954.



Form 5CD (54) 141M-8-54 Duluth, Minnesota

*Indicate Type of Property: R-Residential, C-Commercial, I-Industrial, U-Utility, F-Farm

| | IN WHOSE NAME ASSESSED | TO WHOM TRANSFERRED | DESCRIPTION OF PROPERTY: SUBDIVISION | Sec. or Lot | Town or Block | Reg | Number of Acres of Land: Acres | 100ths | No. School District | Indicate Homestead Yes or No | Indicate Agricultural Homestead Yes or No | *Indicate Type of Property | TRUE AND FULL VALUATIONS: LAND Exclusive of Structures and Improvements (Dollars) | BUILDINGS and Other Structures (Dollars) | MACHINERY Permanently Attached to Real Estate (Dollars) | TOTAL True and Full Value (Dollars) | ASSESSED VALUATIONS: RURAL: Homestead Up to $1,000 20% (Dollars) | RURAL: Over $4,000 and Non-Homestead 33⅓% (Dollars) | ALL OTHER: Homestead Up to $1,000 25% (Dollars) | ALL OTHER: Over $4,000 Non-Homestead 40% (Dollars) | MACHINERY Permanently Attached to Real Estate 33⅓% (Dollars) | TOTAL ASSESSED VALUE (Dollars) | Total Assessed Value as Equalized by the Board of Review (Dollars) | FINAL EQUALIZED VALUE (Dollars) |
|---|---|---|---|---|---|---|---|---|---|---|---|---|---|---|---|---|---|---|---|---|---|---|---|---|
| 1 | Eli Holds | | Lot 2 less platted less Hwy 10 also 60' strip adj to sub 2 Hwy 4 Cass 1886 NE¼ of NE¼ | 23 | 142 | 31 | 25.20 | | 5 | No | No | I | 375 | | | 375 | | 125 | | | | 125 | | |
| 2 | | | NW¼ of NE¼ | | | | | | | | | | | | | | | | | | | | | |
| 3 | Richard Jr. & Dorothy Kartes ~~Anthony & Bernice Olson~~ | | Most x to' of Lot 2 SW¼ of NE¼ | | | | 13 | | | No | | R | 100 | 866 | | 966 | | 322 | | | | 322 | | |
| 4 | | | SE¼ of NE¼ | | | | | | | | | | | | | | | | | | | | | |
| 5 | Theodore Horgard | | 10 rods x 14 rods of Lot 2 less platted | | | | 100 | | | No | | I | 100 | | | 100 | | | | 40 | | 40 | | |
| 6 | | | NE¼ of NW¼ | | | | | | | | | | | | | | | | | | | | | |
| 7 | Nels D. Olson | | 10 x 14 rods of Lot 2 less platted NW¼ of NW¼ | | | | 100 | | | No | | R | 100 | 50 | | 150 | | | | 60 | | 60 | | |
| 8 | | | SW¼ of NW¼ | | | | | | | | | | | | | | | | | | | | | |
| 9 | | | SE¼ of NW¼ | | | | | | | | | | | | | | | | | | | | | |
| 10 | John M. & Mary Meyer Lang | | 1.8 acres of Lot 2 | | | | 180 | | | No | | C | 180 | 1650 | | 1830 | 366 | | | | | 366 | | |
| 11 | | | NE¼ of SW¼ | | | | | | | | | | | | | | | | | | | | | |
| 12 | | | NW¼ of SW¼ | | | | | | | | | | | | | | | | | | | | | |
| 13 | | | SW¼ of SW¼ | | | | | | | | | | | | | | | | | | | | | |
| 14 | | | SE¼ of SW¼ | | | | | | | | | | | | | | | | | | | | | |
| 15 | | | | | | | | | | | | | | | | | | | | | | | | |
| 16 | | | NE¼ of SE¼ | | | | | | | | | | | | | | | | | | | | | |
| 17 | | | NW¼ of SE¼ | | | | | | | | | | | | | | | | | | | | | |
| 18 | | | SW¼ of SE¼ | | | | | | | | | | | | | | | | | | | | | |
| 19 | | | SE¼ of SE¼ | | | | | | | | | | | | | | | | | | | | | |
| 20 | | | | | | | | | | | | | | | | | | | | | | | | |
| | | | | | | | 8.93 | | | | | | 755 | 2566 | | 3321 | 366 | 447 | | 100 | | 913 | | |

| | SOLD FOR TAXES | VALUATIONS BY SCHOOL DISTRICTS AS EQUALIZED BY DEPARTMENT OF TAXATION: District No. ..... Rate ..... Mills (Dollars) | District No. ..... Rate ..... Mills (Dollars) | District No. Mills No. 5 Rate 21.1 Mills (Dollars) | District No. ..... Rate ..... Mills (Dollars) | District No. ..... Rate ..... Mills (Dollars) | Tax including State Homestead ..... Mills ($ cts.) | State Tax on Non-Homestead 5.5 Mills ($ cts.) | SPECIAL TAXES ($ cts.) | TOTAL TAXES ($ cts.) | | PAID | WHEN PAID: Month | Day | Year | Number of Receipt | March Settlement 1955 ($ cts.) | June Settlement 1955 ($ cts.) | Penalty ($ cts.) | November Settlement 1955 ($ cts.) | Penalty ($ cts.) | Collections to First Monday in January 1956 ($ cts.) | Penalty ($ cts.) | Delinquent on First Monday in January 1956 ($ cts.) | Total Delinquent Tax and Penalty ($ cts.) | REMARKS |
|---|---|---|---|---|---|---|---|---|---|---|---|---|---|---|---|---|---|---|---|---|---|---|---|---|---|---|
| 1 | | | | 125 | | | 25.56 | 66 | | 26.22 | 1 | PAID IN FULL | MAY | 25 | 1955 | 277 | | 26.22 | | | | | | | | |
| 2 | | | | | | | | | | | 2 | | | | | | | | | | | | | | | |
| 3 | | | | 322 | | | 65.82 | 168 | | 67.50 | 3 | PAID IN FULL | MAY | 31 | 1955 | 674 | | 67.50 | | | | | | | | |
| 4 | | | | | | | | | | | 4 | | | | | | | | | | | | | | | |
| 5 | SOLD FOR TAXES | | | 40 | | | 8.18 | 20 | | 8.38 | 5 | | | | | | | | | | | | | 8.38 | | |
| 6 | | | | | | | | | | | 6 | | | | | | | | | | | | | | | |
| 7 | | | | 60 | | | 12.26 | 32 | | 12.58 | 7 | PAID IN FULL | JAN | 13 | 1955 | 46 | 12.58 | | | | | | | | | |
| 8 | | | | | | | | | | | 8 | | | | | | | | | | | | | | | |
| 9 | | | | | | | | | | | 9 | | | | | | | | | | | | | | | |
| 10 | | | H 366 | | | | 74.82 | | | 74.82 | 10 | 1st Half Paid<br>2nd Half Paid | MAY<br>OCT | 31<br>31 | 1955<br>1955 | 1278<br>1568 | | 37.41 | | 37.41 | | | | | | |
| 11 | | | | | | | | | | | 11 | | | | | | | | | | | | | | | |
| 12 | | | | | | | | | | | 12 | | | | | | | | | | | | | | | |
| 13 | | | | | | | | | | | 13 | | | | | | | | | | | | | | | |
| 14 | | | | | | | | | | | 14 | | | | | | | | | | | | | | | |
| 15 | | | | | | | | | | | 15 | | | | | | | | | | | | | | | |
| 16 | | | H 366 | | | | | | | | 16 | | | | | | | | | | | | | | | |
| 17 | | | 547 | | | | | | | | 17 | | | | | | | | | | | | | | | |
| 18 | | | 913 | | | | | | | | 18 | | | | | | | | | | | | | | | |
| 19 | | | | | | | | | | | 19 | | | | | | | | | | | | | | | |
| 20 | | | | | | | | | | | 20 | | | | | | | | | | | | | | | |
| | | | | | | | 186.64 | 286 | | 189.50 | | | | | | | 12.58 | 131.13 | | 37.41 | | | | 8.38 | | |

Cultivated — Dry Farming — Sunrise Beach — Shingobee Island — Chippewa Point — Kabekona Springs

# Assessment Roll and Tax List of Real Property in the Town of Shingobee, Cass County, Minnesota, for Taxes for the Year 1954.



Form 5CD (54) 100,000-Auto Station, Minneapolis

*Indicate Type of Property: R-Residential, C-Commercial, I-Industrial, U-Utility, F-Farm

| | IN WHOSE NAME ASSESSED | TO WHOM TRANSFERRED | DESCRIPTION OF PROPERTY: SUBDIVISION | Sec. or Lot | Town or Block | Rng | Number of Acres of Land: Acres | 100ths | No. School District | Indicate Homestead Tax or No | Indicate Agricultural Tax or No | *Indicate Type of Property | TRUE AND FULL VALUATIONS: LAND Exclusive of Structures and Improvements | BUILDINGS and Other Structures | MACHINERY Permanently Attached to Real Estate | TOTAL True and Full Value | ASSESSED VALUATIONS: RURAL: Homestead Up to $1,000 20% | RURAL: Over $1,000 and Non-Homestead 33⅓% | ALL OTHER: Homestead Up to $1,000 25% | ALL OTHER: Over $1,000 and Non-Homestead 40% | MACHINERY Permanently Attached to Real Estate 33⅓% | TOTAL ASSESSED VALUE | Total Assessed Value as Equalized by the Board of Review | FINAL EQUALIZED VALUE |
|---|---|---|---|---|---|---|---|---|---|---|---|---|---|---|---|---|---|---|---|---|---|---|---|---|
| | | | | | | | Acres | 100ths | | | | | Dollars | Dollars | Dollars | Dollars | Dollars | Dollars | Dollars | Dollars | Dollars | Dollars | Dollars | Dollars |
| 1 | Peter L. Peterson | | S½ of Lot 5 ~~N½ of NE¼~~ | 24 | 142 | 31 | 25.50 | | 5 | Nonhomestead | | | 375 | | | 375 | | 125 | | | | 125 | | |
| 2 | | | NW¼ of NE¼ | | | | | | | | | | | | | | | | | | | | | |
| 3 | | | SW¼ of NE¼ | | | | | | | | | | | | | | | | | | | | | |
| 4 | | | SE¼ of NE¼ | | | | | | | | | | | | | | | | | | | | | |
| 5 | U. S. of America in trust for Minn. Chippewa tribe | | Lot 7 | | | | | | | | | | | | | | | | | | | | | |
| 6 | | | NE¼ of NW¼ | | | | | | | | | | | | | | | | | | | | | |
| 7 | | | NW¼ of NW¼ | | | | | | | | | | | | | | | | | | | | | |
| 8 | | | SW¼ of NW¼ | | | | | | | | | | | | | | | | | | | | | |
| 9 | | | SE¼ of NW¼ | | | | | | | | | | | | | | | | | | | | | |
| 10 | | | | | | | | | | | | | | | | | | | | | | | | |
| 11 | | | NE¼ of SW¼ | | | | | | | | | | | | | | | | | | | | | |
| 12 | | | NW¼ of SW¼ | | | | | | | | | | | | | | | | | | | | | |
| 13 | | | SW¼ of SW¼ | | | | | | | | | | | | | | | | | | | | | |
| 14 | | | SE¼ of SW¼ | | | | | | | | | | | | | | | | | | | | | |
| 15 | | | | | | | | | | | | | | | | | | | | | | | | |
| 16 | | | NE¼ of SE¼ | | | | | | | | | | | | | | | | | | | | | |
| 17 | | | NW¼ of SE¼ | | | | | | | | | | | | | | | | | | | | | |
| 18 | | | SW¼ of SE¼ | | | | | | | | | | | | | | | | | | | | | |
| 19 | | | SE¼ of SE¼ | | | | | | | | | | | | | | | | | | | | | |
| 20 | | | | | | | | | | | | | | | | | | | | | | | | |
| | | | | | | | 25.50 | | | | | | 375 | | | 375 | | 125 | | | | 125 | | |

| | SOLD FOR TAXES | VALUATIONS BY SCHOOL DISTRICTS AS EQUALIZED BY DEPARTMENT OF TAXATION: District No. 6 Rate 11 Mills | Tax including State Homestead | State Tax on Non-Homestead 5.5 Mills | SPECIAL TAXES | TOTAL TAXES | PAID | WHEN PAID: Month Day Year | Number of Receipt | March Settlement 1955 | June Settlement 1955 | Penalty | November Settlement 1955 | Penalty | Collections to First Monday in January 1956 | Penalty | Delinquent on First Monday in January 1956 | Total Delinquent Tax and Penalty | REMARKS |
|---|---|---|---|---|---|---|---|---|---|---|---|---|---|---|---|---|---|---|---|
| | | Dollars | $ cts. | $ cts. | $ cts. | $ cts. | | | | $ cts. | $ cts. | $ cts. | $ cts. | $ cts. | $ cts. | $ cts. | $ cts. | $ cts. | |
| 1 | | 125 | 22 42 | 66 | | 23 08 | PAID IN FULL | MAY 31 1955 | 7048 | | 23 08 | | | | | | | | |
| 2 | | | | | | | | | | | | | | | | | | | |
| 3 | | | | | | | | | | | | | | | | | | | |
| 4 | | | | | | | | | | | | | | | | | | | |
| 5 | | | | | | | | | | | | | | | | | | | |
| 6 | | | | | | | | | | | | | | | | | | | |
| 7 | | | | | | | | | | | | | | | | | | | |
| 8 | | | | | | | | | | | | | | | | | | | |
| 9 | | | | | | | | | | | | | | | | | | | |
| 10 | | | | | | | | | | | | | | | | | | | |
| 11 | | | | | | | | | | | | | | | | | | | |
| 12 | | | | | | | | | | | | | | | | | | | |
| 13 | | | | | | | | | | | | | | | | | | | |
| 14 | | | | | | | | | | | | | | | | | | | |
| 15 | | | | | | | | | | | | | | | | | | | |
| 16 | | | | | | | | | | | | | | | | | | | |
| 17 | | | | | | | | | | | | | | | | | | | |
| 18 | | | | | | | | | | | | | | | | | | | |
| 19 | | | | | | | | | | | | | | | | | | | |
| 20 | | | | | | | | | | | | | | | | | | | |
| | | 125 | 22 42 | 66 | | 23 08 | | | | | 23 08 | | | | | | | | |

Cliffway | Sunrise Beach | Shingobee Island | Chippewa Point | Kabekona Springs

# Assessment Roll and Tax List of Real Property in the Town of Shingobee, Cass County, Minnesota, for Taxes for the Year 1954.

Form SCD (54) [illegible]

*Indicate Type of Property: R-Residential, C-Commercial, I-Industrial, U-Utility, F-Farm

| | In Whose Name Assessed | To Whom Transferred | Description of Property: Subdivision | Sec. or Lot | Town or Block | Reg | Number of Acres of Land: Acres | 100ths | No. School District | Indicate Homestead Yes or No | Indicate Agricultural Yes or No | *Indicate Type of Property | True and Full Valuations: Land Exclusive of Structures and Improvements (Dollars) | Buildings and Other Structures (Dollars) | Machinery Permanently Attached to Real Estate (Dollars) | Total True and Full Value (Dollars) | Assessed Valuations: Rural: Homestead Up to $4,000 20% (Dollars) | Rural: Homestead Over $4,000 and Non-Homestead 33⅓% (Dollars) | All Other: Homestead Up to $4,000 25% (Dollars) | All Other: Homestead Over $4,000 and Non-Homestead 40% (Dollars) | Machinery Permanently Attached to Real Estate 33⅓% (Dollars) | Total Assessed Value (Dollars) | Total Assessed Value as Equalized by the Board of Review (Dollars) | Final Equalized Value (Dollars) |
|---|---|---|---|---|---|---|---|---|---|---|---|---|---|---|---|---|---|---|---|---|---|---|---|---|
| 1 | Johan Oskar Nordstrold | | 7½ of Lot 2 ~~NE¼ of NE¼~~ | 25 | 142 | 31 | 25 | 25 | 5 | No | ag | L | 375 | | | 375 | | 125 | | | | 125 | | |
| 2 | | | NW¼ of NE¼ | | | | | | | | | | | | | | | | | | | | | |
| 3 | | | SW¼ of NE¼ | | | | | | | | | | | | | | | | | | | | | |
| 4 | | | SE¼ of NE¼ | | | | | | | | | | | | | | | | | | | | | |
| 5 | Ethel L. Peterson | | Lot 6 | | | | 10 | 70 | | No | " | L | 150 | | | 150 | | 50 | | | | 50 | | |
| 6 | | | NE¼ of NW¼ | | | | | | | | | | | | | | | | | | | | | |
| 7 | | | NW¼ of NW¼ | | | | | | | | | | | | | | | | | | | | | |
| 8 | | | SW¼ of NW¼ | | | | | | | | | | | | | | | | | | | | | |
| 9 | | | SE¼ of NW¼ | | | | | | | | | | | | | | | | | | | | | |
| 10 | | | | | | | | | | | | | | | | | | | | | | | | |
| 11 | Johan Oskar Nordstrold | | NE¼ of SW¼ Lot 3 | | | | 16 | | | No | " | L | 240 | | | 240 | | 80 | | | | 80 | | |
| 12 | | | NW¼ of SW¼ | | | | | | | | | | | | | | | | | | | | | |
| 13 | | | SW¼ of SW¼ | | | | | | | | | | | | | | | | | | | | | |
| 14 | Pearl Hendes | | SE¼ of SW¼ Lot 7 | | | | 19 | 60 | | No | " | T | 285 | | | 285 | | 95 | | | | 95 | | |
| 15 | | | | | | | | | | | | | | | | | | | | | | | | |
| 16 | State of Minnesota | | NE¼ of SE¼ | | | | | | | | | | | | | | | | | | | | | |
| 17 | State of Minnesota | | Lot 4 less plat of Spring Point; NW¼ of SE¼ | | | | | | | | | | | | | | | | | | | | | |
| 18 | Chris F. Larsier | | Lot 5 less plat of Spring Point less 58 acres; SW¼ of SE¼ | | | | 40 | | | No | No | C | 280 | 501 700 | | 1481 | 196 | 167 | | | | 363 | | |
| 19 | " " | | SE¼ of SE¼ | | | | 40 | | | yes | ag | T | 225 | | | 225 | 45 | | | | | 45 | | |
| 20 | Vernon McSparry | | 58 acres of Lot 5 | | | | 580 | | | No | " | R | 201 | | | 201 | | 67 | | | | 67 | | |
| | | | | | | | 157 | 55 | | | | | 1756 | 1201 | | 2957 | 241 | 584 | | | | 825 | | |



| | Sold for Taxes | Valuations by School Districts as Equalized by Department of Taxation: District No. ..... Rate ..... Mills (Dollars) | District No. 5 Rate 71 Mills (Dollars) | District No. ..... Rate ..... Mills (Dollars) | District No. 5 Rate 71 Mills (Dollars) | District No. ..... Rate ..... Mills (Dollars) | District No. ..... Rate ..... Mills (Dollars) | Tax including State Homestead ..... Mills ($ cts.) | State Tax on Non-Homestead 5.5 Mills ($ cts.) | Special Taxes ($ cts.) | Total Taxes ($ cts.) | Paid: Month Day Year | When Paid | Number of Receipt | March Settlement 1955 ($ cts.) | June Settlement 1955 ($ cts.) | Penalty ($ cts.) | November Settlement 1955 ($ cts.) | Penalty ($ cts.) | Collections to First Monday in January 1956 ($ cts.) | Penalty ($ cts.) | Delinquent on First Monday in January 1956 ($ cts.) | Total Delinquent Tax and Penalty ($ cts.) | Remarks |
|---|---|---|---|---|---|---|---|---|---|---|---|---|---|---|---|---|---|---|---|---|---|---|---|---|
| 1 | | 125 | | | | | | 2242 | 66 | | 2308 | PAID IN FULL | MAY 31 1955 | 6837 | | 2308 | | | | | | | | |
| 2 | | | | | | | | | | | | | | | | | | | | | | | | |
| 3 | | | | | | | | | | | | | | | | | | | | | | | | |
| 4 | | | | | | | | | | | | | | | | | | | | | | | | |
| 5 | | 50 | | | | | | 898 | 26 | | 924 | PAID IN FULL | MAY 31 1955 | 7148 | | 925 | | | | | | | | 1¢ overpd. |
| 6 | | | | | | | | | | | | | | | | | | | | | | | | |
| 7 | | | | | | | | | | | | | | | | | | | | | | | | |
| 8 | | | | | | | | | | | | | | | | | | | | | | | | |
| 9 | | | | | | | | | | | | | | | | | | | | | | | | |
| 10 | | | | | | | | | | | | | | | | | | | | | | | | |
| 11 | | 80 | | | | | | 1436 | 42 | | 1478 | PAID IN FULL | MAY 31 1955 | 6837 | | 1478 | | | | | | | | |
| 12 | | | | | | | | | | | | | | | | | | | | | | | | |
| 13 | | | | | | | | | | | | | | | | | | | | | | | | |
| 14 | | 95 | | | | | | 1704 | 50 | | 1754 | PAID IN FULL | MAY 31 1955 | 6844 | | 1754 | | | | | | | | |
| 15 | | | | | | | | | | | | | | | | | | | | | | | | |
| 16 | | | | | | | | | | | | | | | | | | | | | | | | |
| 17 | | | | | | | | | | | | | | | | | | | | | | | | |
| 18 | | | | H 196 167 | | | | 7420 | 88 | | 7508 | PAID IN FULL | MAY 6 1955 | 5553 | | 7508 | | | | | | | | |
| 19 | | H 45 | | | | | | 808 | | | 808 | PAID IN FULL | MAY 6 1955 | | | 808 | | | | | | | | |
| 20 | | 67 | | | | | | 1202 | 34 | | 1236 | PAID IN FULL | MAY 31 1955 | 7848 | | 1236 | | | | | | | | |
| | | H 45 417 462 | | H 196 167 363 | 241 584 825 | | | 7420 8290 15710 | 3.06 | | 16016 | | | | | 16017 | | | | | | | | |

Gilboy | Cass Lake | Sunrise Beach | Shingobee Island | Chippewa Point | Pahoonons Springs

# Assessment Roll and Tax List of Real Property in the Town of Shingobee, Cass County, Minnesota, for Taxes for the Year 1954.

*Indicate Type of Property: R - Residential, C - Commercial, I - Industrial, U - Utility, F - Farm

Form 5CD (54) 30,000 copies printed, Chas. W. Jones

| | In Whose Name Assessed | To Whom Transferred | Description of Property: Subdivision | Sec. or Lot | Town or Block | Rng | Number of Acres of Land (Acres / 100ths) | No. School District | Indicate Homestead In Whole | Indicate Homestead In Part | Indicate Type of Property | True and Full Valuations: Land Exclusive of Buildings and Improvements | Buildings and Other Structures | Machinery Permanently Attached to Real Estate | Total True and Full Value | Assessed Valuations: Rural: Homestead Up to $1,000 20% | Rural: Over $4,000 and Non-Homestead 33⅓% | All Other: Homestead Up to $1,000 25% | All Other: Over $4,000 and Non-Homestead 40% | Machinery Permanently Attached to Real Estate 33⅓% | Total Assessed Value | Total Assessed Value as Equalized by the Board of Review | Final Equalized Value |
|---|---|---|---|---|---|---|---|---|---|---|---|---|---|---|---|---|---|---|---|---|---|---|---|
| | | | | | | | Acres | | | | | Dollars | Dollars | Dollars | Dollars | Dollars | Dollars | Dollars | Dollars | Dollars | Dollars | Dollars | Dollars |
| 1 | Russell & Ruby Gorgen | | NW¼ of NW¼ | 26 | 142 | 31 | 1.70 | 5 | yes | yes | C | 130 | 830 | | 960 | 192 | | | | | 192 | | |
| 2 | ~~Herman A.~~ & Ella Fisher | | Part of Lot 4 | | | | 8.70 | | " | " | R | 160 | 635 | | 795 | 159 | | | | | 159 | | |
| 3 | | | SW¼ of NEM | | | | | | | | | | | | | | | | | | | | |
| 4 | Henry H. & Cecilia Fischer | | Part of Lot 1 & of Hy. SE¼ of NEM | | | | .50 | | yes | " | R | 75 | 650 | | 725 | 145 | | | | | 145 | | |
| 5 | Herman Fischer | | Lot 3 less part to Oth. | | | | 41.65 | | " | " | R | 415 | 500 | | 915 | 183 | | | | | 183 | | |
| 6 | James Rich & Amanda M. Chumley | | Part of Lot 3 Letter R, | 26 | 142 | 31 | | | | | | | | | | | | | | | | | |
| 7 | | | NWM of NWM | | | | | | | | | | | | | | | | | | | | |
| 8 | George & Sylvia A. Jessen | | NWM of NWM | | | | 1.15 | | yes | " | R | 100 | 800 | | 900 | 180 | | | | | 180 | | |
| 9 | | | SE¼ of NWM | | | | | | | | | | | | | | | | | | | | |
| 10 | J. R. & Amanda Chumley | | Lot 4 less Chumley tract | | | | | | yes | " | R | 100 | 940 | | 1040 | 218 | | | | | 218 | | |
| 11 | George & Sylvia A. Jessen | 1 | NE¼ of SWM to Hy. line of Lot 4 | | | | | | " | " | T | 75 | | | 75 | 15 | | | | | 15 | | |
| 12 | Herman Fischer | | NWM of SWM less Hy. | | | | | | " | " | T | 275 | | | 275 | 55 | | | | | 55 | | |
| 13 | Floyd & Lucia H. Petrusek | 30 | Part of Lot 4 | | | | | | " | " | R | 300 | | | 300 | 60 | | | | | 60 | | |
| 14 | | | SE¼ of SWM | | | | | | | | | | | | | | | | | | | | |
| 15 | Herman Fischer | | Lot 4 less Pacey & Hyde tracts | | | | 41.45 | | yes | " | T | 245 | | | 245 | 49 | | | | | 49 | | |
| 16 | L. J. Savard | 12 | Lot 4 less 2.20 acres | | | | | | no | " | R | 240 | 402 | | 642 | | 214 | | | | 214 | | |
| 17 | Donald & Lois A. Stumpff | 36 | Lot 4 less 2.20 acres | | | | 36.80 | | yes | no | R | 320 | 1000 | | 1320 | 264 | | | | | 264 | | |
| 18 | Fred Fischer | 1 | Part of Lot 1 (Duck Lk.) | | | | | | no | yes | T | 45 | | | 45 | | 15 | | | | 15 | | |
| 19 | Donald & Lois A. Stumpff | 30 | Lot 4 less 2.20 acres | | | | | | yes | " | T | 325 | | | 325 | 65 | | | | | 65 | | |
| 20 | Clarence & Betty Fischer | | Part of Lot 4 | | | | | | yes | " | R | 75 | 400 | | 475 | 95 | | | | | 95 | | |
| | (continued on next page) | | | | | | 283.50 | | | | | 2390 | 6207 | | 9597 | 1600 | 229 | | | | 1829 | | |



| | Sold for Taxes | Valuations by School Districts as Equalized by Department of Taxation: District No. ..... Rate ..... Mills | District No. ..... Rate ..... Mills | District No. ..... Rate ..... Mills | District No. ..... Rate ..... Mills | Tax including State Homestead | State Tax on Non-Homestead | Special Taxes | Total Taxes | Paid | When Paid (Month Day Year) | Number of Receipt | March Settlement 1955 | June Settlement 1955 | Penalty | November Settlement 1955 | Penalty | Collections to First Monday in January 1956 | Penalty | Delinquent on First Monday in January 1956 | Total Delinquent Tax and Penalty | Remarks |
|---|---|---|---|---|---|---|---|---|---|---|---|---|---|---|---|---|---|---|---|---|---|---|
| | | Dollars | Dollars | Dollars | Dollars | $ cts. | $ cts. | $ cts. | $ cts. | | | | $ cts. | $ cts. | $ cts. | $ cts. | $ cts. | $ cts. | $ cts. | $ cts. | $ cts. | |
| 1 | | H 192 | | | | 3444 | | | 3444 | PAID IN FULL | MAY 31 1955 | 12193 | | 3444 | | | | | | | | |
| 2 | | H 159 | | | | 2852 | | | 2852 | PAID IN FULL | MAY 4 1955 | 5305 | | 2852 | | | | | | | | |
| 3 | | | | | | | | | | | | | | | | | | | | | | |
| 4 | | H 145 | | | | 2602 | | | 2602 | PAID IN FULL | MAY 31 1955 | 12202 | | 2602 | | | | | | | | |
| 5 | | H 183 | | | | 3284 | | | 3284 | PAID IN FULL | MAY 4 1955 | 5306 | | 3284 | | | | | | | | |
| 6 | | | | | | | | | | | | | | | | | | | | | | |
| 7 | | | | | | | | | | | | | | | | | | | | | | |
| 8 | | H 180 | | | | 3230 | | | 3230 | PAID IN FULL | MAY 20 1955 | 5820 | | 3230 | | | | | | | | |
| 9 | | | | | | | | | | | | | | | | | | | | | | |
| 10 | | H 218 | | | | 3912 | | | 3912 | 1st Half Paid<br>2nd Half Paid | MAY 31 1955<br>OCT 31 1955 | 12188<br>14911 | | 1800 | | 1956 | | | | | | |
| 11 | | H 15 | | | | 270 | | | 270 | PAID IN FULL | MAY 20 1955 | 5820 | | 270 | | | | | | | | |
| 12 | | H 55 | | | | 986 | | | 986 | PAID IN FULL | MAY 4 1955 | 5305 | | 986 | | | | | | | | |
| 13 | | H 60 | | | | 1076 | | | 1076 | 1st Half Paid<br>2nd Half Paid | APR 20 1955<br>OCT 18 1955 | 5007<br>14106 | | 538 | | 538 | | | | | | |
| 14 | | | | | | | | | | | | | | | | | | | | | | |
| 15 | | H 49 | | | | 880 | | | 880 | PAID IN FULL | MAY 4 1955 | 5305 | | 880 | | | | | | | | |
| 16 | SOLD FOR TAXES | 214 | | | | 3840 | 112 | | 3952 | | | | | | | | | | | 3952 | | Not Found Parking |
| 17 | | | | N 264 | | 5346 | | | 5346 | 1st Half Paid<br>2nd Half Paid | MAY 31 1955<br>AUG 3 1955 | 12189<br>9715 | | 2698 | | 2698 | | | | | | |
| 18 | SOLD FOR TAXES | 15 | | | | 270 | 08 | | 278 | Pd. AR # 27785 | | 1-11-56 | | | | | | | | 278 | Pd. AR # 27785 | |
| 19 | | H 65 | | | | 1166 | | | 1166 | 1st Half Paid<br>2nd Half Paid | MAY 31 1955<br>AUG 3 1955 | 12189<br>9715 | | 583 | | 583 | | | | | | |
| 20 | | H 95 | | | | 1704 | | | 1704 | PAID IN FULL | MAY 4 1955 | 5304 | | 1704 | | | | | | | | |
| | | N 1416<br>229<br>1642 | | N 264 | 1680<br>229<br>1909 | 53946<br>2516<br>34912 | 1 20 | | 35032 | | | | | 25027 | | 5725 | | | | 4230 | | |

# Assessment Roll and Tax List of Real Property in the Town of Shingobee, Cass County, Minnesota, for Taxes for the Year 1954.

Form SCD (51) WILDE-SAYR COMPANY, MINNEAPOLIS

*Indicate Type of Property: R-Residential, C-Commercial, I-Industrial, U-Utility, F-Farm

| | In Whose Name Assessed | To Whom Transferred | Description of Property: Subdivision | Sec. or Lot | Town or Block | Rng | Number of Acres of Land: Acres | 100ths | No. School District | Indicate Homestead Yes or No | Indicate Agricultural Yes or No | Indicate Type of Property | True and Full Valuations: Land Exclusive of Structures and Improvements | Buildings and Other Structures | Machinery Permanently Attached to Real Estate | Total True and Full Value | Assessed Valuations: Rural: Homestead Up to $4,000 20% | Rural: Over $4,000 and Non-Homestead 33⅓% | All Other: Homestead Up to $1,000 25% | All Other: Over $4,000 and Non-Homestead 40% | Machinery Permanently Attached to Real Estate 33⅓% | Total Assessed Value | Total Assessed Value as Equalized by the Board of Review | Final Equalized Value |
|---|---|---|---|---|---|---|---|---|---|---|---|---|---|---|---|---|---|---|---|---|---|---|---|---|
| | | | | | | | Acres | 100ths | | | | | Dollars | Dollars | Dollars | Dollars | Dollars | Dollars | Dollars | Dollars | Dollars | Dollars | Dollars | Dollars |
| | Harold Fisher | | Short part of Lot 1 lying S. of N.P. | | | | | | | | | | | | | | | | | | | | | |
| | | | 1 NE¼ of NE¼ | Twp. | 26 | 142 | 31 | | 5 | No | yes | L | 102 | | | 102 | | 34 | | | | 34 | | |
| | A. N. McLeod | | Part of Short Lot 1 lying | | | | | | | | | | | | | | | | | | | | | |
| | | | 2 NW¼ of NE¼ Lot 1 & 2 | " | " | | 96 | | 11 | " | T | | 75 | | | 75 | | 25 | | | | 25 | | |
| | L. J. Swarsch | Silver | 2.00 off the W side of Lot 2 | | | | 220 | | 700 | no | L | | 201 | | | 201 | | 67 | | | | 67 | | |
| | " " | Silver | 2.80 acres of Lot 1 Sect 6 | | | | | | | | | | | | | | | | | | | | | |
| | | | 2 SE¼ of NW¼ | | | | 280 | | 4 | " | C | | 250 | 2921 | | 3171 | | 1057 | | | | 1057 | | |
| | Henry & Hattie Eldridge Ella La Mauga | | S. part of N. 6.45' of N. 500' of Lot 4 | | | | | | 700 | | | | | 552 | | | | | | | | | | |
| | | | S. lying N. of N.P. less sold | | | | | | Nelson | | C | | 160 | 400 | | 1052 | 160 | 184 | | | | 254 | | |
| | H. M. & Daisy Dunkerley | | Part of Lot 4 lying N. of N.P. | | | | | | 700 | " | T | | 60 | | | 60 | | 20 | | | | 20 | | |
| | R. E. Larson | | Part of Lot 4 | | | | | | | | | | | | | | | | | | | | | |
| | | | 7 SW¼ of NW¼ | | | | | | 700 | " | R | | 76 | 575 | | 651 | | 217 | | | | 217 | | |
| | | | 8 SW¼ of NW¼ | | | | | | | | | | | | | | | | | | | | | |
| | | | 9 SE¼ of NW¼ | | | | | | | | | | | | | | | | | | | | | |
| | Derrick T. & Esther M. Thomas | | Part of Lot 3 | | | | | | 700 | yes | No | C | 350 | 1440 300 | | 2090 | 130 | 480 | | | | 610 | | |
| | | | 11 NE¼ of SW¼ | | | | | | | | | | | | | | | | | | | | | |
| | Oscar A. & Katherine M. Larson | | 12 NW¼ of SW¼ | | | | | | | | | | | | | | | | | | | | | |
| | | | 13 SW¼ of SW¼ | | | | | | | | | | | | | | | | | | | | | |
| | | | 14 SE¼ of SW¼ | | | | | | | | | | | | | | | | | | | | | |
| | Henry & Hattie La Mauga | | 15 Part of Lot 4 | | | | | | | | | | | | | | | | | | | | | |
| | | | 16 NE¼ of SE¼ | | | | | | | | | | | | | | | | | | | | | |
| | | | 17 NW¼ of SE¼ | | | | | | | | | | | | | | | | | | | | | |
| | | | 18 SW¼ of SE¼ | | | | | | | | | | | | | | | | | | | | | |
| | | | 19 SE¼ of SE¼ | | | | | | | | | | | | | | | | | | | | | |
| | Clarence K. & Betty Fisher | | 20 Part of Lot 4 | | | | | | | | | | | | | | | | | | | | | |
| | Richard F. & Richard Thomas | | Part of S½ of Lot 3 between N.P. & Lake | 2 | 26 | 142 | 31 | 5.96 | | | | | 1614 | 1158 | | 2772 | 230 | 2054 | | | | 2314 | | |



| | Sold for Taxes | Valuations by School Districts as Equalized by Department of Taxation: District No. 5 Rate 11 Mills | District No. 7 Rate 11 Mills | District No. 2 Rate 11 Mills | District No. ..... Rate ..... Mills | District No. ..... Rate ..... Mills | District No. ..... Rate ..... Mills | Tax including State Homestead ..... Mills | State Tax on Non-Homestead 5.25 Mills | Special Taxes | Total Taxes | Paid | When Paid: Month | Day | Year | Number of Receipt | March Settlement 1955 | June Settlement 1955 | Penalty | November Settlement 1955 | Penalty | Collections to First Monday in January 1956 | Penalty | Delinquent on First Monday in January 1956 | Total Delinquent Tax and Penalty | Remarks |
|---|---|---|---|---|---|---|---|---|---|---|---|---|---|---|---|---|---|---|---|---|---|---|---|---|---|---|
| | | Dollars | Dollars | Dollars | Dollars | Dollars | Dollars | $ cts. | $ cts. | $ cts. | $ cts. | | | | | | $ cts. | $ cts. | $ cts. | $ cts. | $ cts. | $ cts. | $ cts. | $ cts. | $ cts. | |
| 1 | | 34 | | | | | | 610 | 18 | | 628 | 1 PAID IN FULL | MAY 31 | 1955 | 6449 | | | 628 | | | | | | | | |
| 2 | | 25 | | | | | | 448 | 14 | | 462 | 2 1st Half Paid | MAY 31 | 1955 | 12187 | | | 231 | | 231 | | | | | | |
| | | | | | | | | | | | | 2nd Half Paid | OCT 31 | 1955 | 15578 | | | | | | | | | | | |
| 3 | | | 67 | | | | | 1370 | 34 | | 1404 | | | | | | | | | | | | | 1404 | | |
| 4 | SOLD FOR TAXES | | 1057 | | | | | 21601 | 557 | | 22158 | | | | | | | | | | | | | 22158 | | Abstract pending |
| 5 | | H 100 184 | | | | | | 5096 | 96 | | 5192 | 2nd Half Paid | AUG 16 | 1955 | 18336 | | | 2596 | | 2596 | | | | | | |
| | | | | | | | | | | | | 1st Half Paid | MAY 19 | 1955 | 15751 | | | | | | | | | | | |
| 6 | SOLD FOR TAXES | 20 | | | | | | 358 | 10 | | 368 | | | | | | | | | | | | | | | |
| 7 | | 176 ~~214~~ | Abstr # 6564 | | | | | 31 58 ~~38 44~~ | 92 ~~114~~ | | 3250 ~~4008~~ | 1st Half Paid | MAY 25 | 1955 | 15312 | | | 2004 | | | | | | 2004 | | |
| 8 | | | | | | | | | | | | | | | | | | | | | | | | | | |
| 9 | | | | | | | | | | | | | | | | | | | | | | | | | | |
| 10 | | | | H 130 480 | | | | 12470 | 250 | | 12720 | PAID IN FULL | MAY 31 | 1955 | 3008 | | | 12720 | | | | | | | | |
| 11 | | | | | | | | | | | | | | | | | | | | | | | | | | |
| 12 | | | | | | | | | | | | | | | | | | | | | | | | | | |
| 13 | | | | | | | | | | | | | | | | | | | | | | | | | | |
| 14 | | | | | | | | | | | | | | | | | | | | | | | | | | |
| 15 | | | | | | | | | | | | | | | | | | | | | | | | | | |
| 16 | | | | | | | | | | | | | | | | | | | | | | | | | | |
| 17 | | | | | | | | | | | | | | | | | | | | | | | | | | |
| 18 | | | | | | | | | | | | | | | | | | | | | | | | | | |
| 19 | | | | | | | | | | | | | | | | | | | | | | | | | | |
| 20 | | | | | | | | | | | | | | | | | | | | | | | | | | |
| | | H 100 480 580 | H 130 230 160 390 1784 2314 | | | | | 35446 10406 45852 | 1088 | | 46940 | | | | | | | 18179 | | 2807 | | | | 25196 | | 7.58 Abstr. |

Cultivated | Shingobee Beach | Shingobee Island | Chippewa Point | Kabekona Springs

# Assessment Roll and Tax List of Real Property in the Town of Shingobee, Cass County, Minnesota, for Taxes for the Year 1954.

*Indicate Type of Property: R-Residential, C-Commercial, I-Industrial, U-Utility, F-Farm

Form 5CD (54) 30M-8-55 TOPPS, MINNEAPOLIS

| | In Whose Name Assessed | To Whom Transferred | | Description of Property: Subdivision | Sec. or Lot | Town or Block | Reg | Number of Acres of Land: Acres | 100ths | No. School District | Indicate Homestead Yes or No | Indicate Agricultural Yes or No | Indicate Type of Property | True and Full Valuations: Land Exclusive of Structures and Improvements (Dollars) | Buildings and Other Structures (Dollars) | Machinery Permanently Attached to Real Estate (Dollars) | Total True and Full Value (Dollars) | Assessed Valuations: Rural: Homestead Up to $1,000 20% (Dollars) | Rural: Over $1,000 and Non-Homestead 33⅓% (Dollars) | All Other: Homestead Up to $1,000 25% (Dollars) | All Other: Over $1,000 and Non-Homestead 40% (Dollars) | Machinery Permanently Attached to Real Estate 33⅓% (Dollars) | Total Assessed Value (Dollars) | Total Assessed Value as Equalized by Board of Tax Review (Dollars) | Final Equalized Value (Dollars) |
|---|---|---|---|---|---|---|---|---|---|---|---|---|---|---|---|---|---|---|---|---|---|---|---|---|---|---|
| | U. S. of America | | 1 | NE¼ of NE¼ | 27 | 142 | 31 | | | 5 | | | | | | | | | | | | | | | | |
| | | | 2 | NW¼ of NE¼ | | | | | | | | | | | | | | | | | | | | | | |
| | | | 3 | SW¼ of NE¼ | | | | | | | | | | | | | | | | | | | | | | |
| | | | 4 | SE¼ of NE¼ | | | | | | | | | | | | | | | | | | | | | | |
| | | | 5 | | | | | | | | | | | | | | | | | | | | | | | |
| | Village of Walker | | 6 | ~~SW¼ of NE¼~~ ~~NW¼ of SE¼~~ | | | | | | | Exempt | | | | | | | | | | | | | | | |
| | Dorothy Duke | | 7 | 25 rods of Lot 4 S. of road NW¼ of NW¼ | | | | 3.45 | | | | yes | yes | R | 100 | 1125 | | 1225 | 245 | | | | | 245 | | |
| | Julia L. Gamble | | 8 | 5 rods of Lot 4 S. of road NW¼ of NW¼ | | | | 3.45 | | | | " | " | T | 150 | | | 150 | 30 | | | | | 30 | | |
| | J. L. Jewett | | 9 | Lot 1 Cass Sec. SE¼ of NW¼ | | | | 23.08 | | | | " | " | R | 160 | 760 | | 920 | 184 | | | | | 184 | | |
| | | | 10 | | | | | | | | | | | | | | | | | | | | | | | |
| | | | 11 | NE¼ of SW¼ | | | | | | | | | | | | | | | | | | | | | | |
| | Julia L. Gamble | | 12 | 2.20 acres of Lot 4 Lot 5 Lot 6 NW¼ of SW¼ 3 acres | | | | 17 | | | | yes | " | R | 545 | 3700 | | 4245 | 859 | | | | | 859 | | |
| | H. R. Duke | | 13 | 3 acres of Lot 5 S. of Elwell Rd. NW¼ of SW¼ less 1.5 ac | | | | 2.55 | | | | no | " | T | 50 | | | 50 | 10 | | | | | 10 | | |
| | Minn. Power & Light | | 14 | 200' x 200' S. of road of Lot 5 SW¼ of SW¼ | | | | .45 | | | | " | no | U | 30 | 1407 396 | 10200 7500 | 11837 7926 | | 544 142 | | | 3400 2500 | 3944 2642 | | |
| | Village of Walker | | 15 | ~~NE¼ of SE¼~~ | | | | | | | Exempt | | | | | | | | | | | | | | | |
| | Carl E. & Nina Steadland | | 16 | NE¼ of SE¼ Lot 7 less S 1.00' | | | | 26.50 | | | | yes | yes | F | 260 | | | 260 | 52 | | | | | 52 | | |
| | " " " | | 17 | NW¼ of SE¼ Lots 6 less 1.200 | | | | 15.75 | | | | yes | no | C | 450 | 2130 735 | | 3315 | 237 | 710 | | | | 947 | | |
| | Dorothy Duke | | 18 | ~~SE¼ of SE¼~~ Lot 4 Rel. 2 ac ~~SW¼ of SE¼~~ S 400' of Lot 7 | | | | 19.50 | | | | yes | yes | T | 285 | | | 285 | 57 | | | | | 57 | | |
| | Carl E. & Nina Steadland | | 19 | SE¼ of SE¼ | | | | 27 14 31 | 7.20 | | | | | | | | | | | | | | | | | |
| | Michael T. & Jane C. Steadland & Carl E. & Nina E. Steadland | | | 27 14 31 | | | | 1.20 | | | | | | | | | | | | | | | | | | |
| | | | | | | | | 111.73 | | | | | | 2020 | 10057 8546 | 10200 7500 | 22357 18426 | 1671 | 1554 852 | | | 3400 2500 | 6625 4352 | | |

(continued on next page)



| | Sold for Taxes | Valuations by School Districts as Equalized by Department of Taxation: District No. Mills Rate | District No. Mills Rate | District No. Mills Rate | District No. Mills Rate | District No. Mills Rate | Tax including State Homestead | State Tax on Non-Homestead 5.25 Mills | Special Taxes | Total Taxes | Paid | When Paid | Number of Receipt | March Settlement 1955 | June Settlement 1955 | Penalty | November Settlement 1955 | Penalty | Collections to First Monday in January 1956 | Penalty | Delinquent on First Monday in January 1956 | Penalty | Total Delinquent Tax and Penalty | Remarks |
|---|---|---|---|---|---|---|---|---|---|---|---|---|---|---|---|---|---|---|---|---|---|---|---|---|
| | | Dollars | Dollars | Dollars | Dollars | Dollars | $ cts. | $ cts. | $ cts. | $ cts. | | Month Day Year | | $ cts. | $ cts. | $ cts. | $ cts. | $ cts. | $ cts. | $ cts. | $ cts. | $ cts. | $ cts. | |
| 1 | | | | | | | | | | | | | | | | | | | | | | | | |
| 2 | | | | | | | | | | | | | | | | | | | | | | | | |
| 3 | | | | | | | | | | | | | | | | | | | | | | | | |
| 4 | | | | | | | | | | | | | | | | | | | | | | | | |
| 5 | | | | | | | | | | | | | | | | | | | | | | | | |
| 6 | | | | | | | | | | | | | | | | | | | | | | | | |
| 7 | | H 245 | | | | | 4396 | | | 43.96 | 2nd Half Paid 1st Half Paid | OCT 21 1955 MAY 31 1955 | 14773 6516 | | 21.98 | | 21.98 | | | | | | | |
| 8 | | H 30 | | | | | 538 | | | 5.38 | 2nd Half Paid 1st Half Paid | OCT 31 1955 MAY 31 1955 | 6516 14773 | | 2.69 | | 2.69 | | | | | | | |
| 9 | | H 184 | | | | | 3302 | | | 33.02 | 2nd Half Paid 1st Half Paid | OCT 31 1955 MAY 31 1955 | 14773 6528 | | 16.51 | | 16.51 | | | | | | | |
| 10 | | | | | | | | | | | | | | | | | | | | | | | | |
| 11 | | | | | | | | | | | | | | | | | | | | | | | | |
| 12 | | H 859 | | | | | 15412 | | | 154.12 | 2nd Half Paid 1st Half Paid | OCT 31 1955 MAY 31 1956 | 15716 6578 | | 77.06 | | 77.06 | | | | | | | |
| 13 | | H 10 | | | | | 180 | | | 1.80 | PAID IN FULL | MAY 31 1955 | 6516 | | 1.80 | | | | | | | | | |
| 14 | | | | 3944 | | | 46262 | 2058 | | 824.78 | 2nd Half Paid 1st Half Paid | OCT 1 1955 MAY 31 1955 | 14466 14447 | | 413.39 | | 413.39 | | | | | | | |
| 15 | | | | | | | | | | | | | | | | | | | | | | | | |
| 16 | | H 52 | | | | | 932 | | | 9.32 | 2nd Half Paid 1st Half Paid | AUG 2 1955 MAY 31 1955 | 6495 | | 4.66 | | 4.66 | | | | | | | |
| 17 | | | | H 237 710 | | | 13554 | 370 | | 147.28 | 2nd Half Paid 1st Half Paid | AUG 25 1955 MAY 31 1955 | 12457 | | 98.64 | | 98.64 | | | | | | | |
| 18 | | H 57 | | | | | 1022 | | | 10.22 | 2nd Half Paid 1st Half Paid | OCT 21 1955 MAY 31 1955 | 14773 6517 | | 5.11 | | 5.11 | | | | | | | |
| 19 | | | | | | | | | | | | | | | | | | | | | | | | |
| 20 | | | | | | | | | | | | | | | | | | | | | | | | |
| | | H 1427 1450 | | N 287 4254 4654 4391 4335 | | | 49978 2582 125960 | 9429 | | 1281.88 | | | | | 640.94 | | 640.94 | | | | | | | |

Cullaby — Sec. 5 Shingobee Township
Sunrise Beach — Sec. 8 Shingobee Township
Shingobee Island — Sec. 9 Shingobee Township
Chippewa Point — Sec. 16 Shingobee Township
Kabekona Springs

# Assessment Roll and Tax List of Real Property in the Town of Wingacha, Cass County, Minnesota, for Taxes for the Year 1954.



Form 5CD (54) McLean-Ayre Company, Minneapolis

*Indicate Type of Property: R-Residential, C-Commercial, I-Industrial, U-Utility, F-Farm

| | In Whose Name Assessed | To Whom Transferred | Description of Property: Subdivision | Sec. or Lot | Town or Block | Rng | Number of Acres of Land: Acres | 100ths | No. School District | Indicate Homestead Tax Credit | Indicate Agricultural Use | Indicate Type of Property | True and Full Valuations: Land Exclusive of Structures Used for Improvements (Dollars) | Buildings and Other Structures (Dollars) | Machinery Permanently Attached to Real Estate (Dollars) | Total True and Full Value (Dollars) | Assessed Valuations: Rural: Homestead Up to $1,000 20% (Dollars) | Rural: Over $1,000 and Non-Homestead 33⅓% (Dollars) | All Other: Homestead Up to $1,000 25% (Dollars) | All Other: Over $1,000 and Non-Homestead 40% (Dollars) | Machinery Permanently Attached to Real Estate 33⅓% (Dollars) | Total Assessed Value | Total Assessed Value as Equalized by the Board of Review (Dollars) | Final Equalized Value (Dollars) |
|---|---|---|---|---|---|---|---|---|---|---|---|---|---|---|---|---|---|---|---|---|---|---|---|---|
| 1 | | | NE¼ of NE¼ | 27 | 142 | 31 | | | 5 | | | | | | | | | | | | | | | |
| 2 | | | NW¼ of NE¼ | | | | | | | | | | | | | | | | | | | | | |
| 3 | | | SW¼ of NE¼ | | | | | | | | | | | | | | | | | | | | | |
| 4 | | | SE¼ of NE¼ | | | | | | | | | | | | | | | | | | | | | |
| 5 | | | | | | | | | | | | | | | | | | | | | | | | |
| 6 | Dorothy L. Duke | | all of lot 5 except S 30 rods; all lot 4 except NE¼ of NW¼ S 45 rds | | | | 31 | 50 | | No | yes | T | 246 | | | 246 | | 82 | | | | 82 | | |
| 7 | | | NW¼ of NW¼ | | | | | | | | | | | | | | | | | | | | | |
| 8 | | | SW¼ of NW¼ | | | | | | | | | | | | | | | | | | | | | |
| 9 | | | SE¼ of NW¼ | | | | | | | | | | | | | | | | | | | | | |
| 10 | | | | | | | | | | | | | | | | | | | | | | | | |
| 11 | | | NE¼ of SW¼ | | | | | | | | | | | | | | | | | | | | | |
| 12 | Earl D. Jewell | | 212.8' x 200.1' of Lot 1 NW¼ of SW¼ | 1 | | | | | | No | | T | 60 | | | 60 | | 20 | | | | 20 | | |
| 13 | Phillip E. Sr. + Dorothy C. Jewell | | S 146.22' x 234.56' x N 248.3' x W 94.50' SW¼ of SW¼ X 70.12' of Lot 1 | 1 | | | | | | " | | T | 60 | | | 60 | | 20 | | | | 20 | | |
| 14 | John C. + Helen M. Jewell | | N 655' of Lot 1 E of U.S. Hwy 71 Ry ~~SE¼ of SW¼~~ | 1 | | | | | | No | | T | 60 | | | 60 | | 20 | | | | 20 | | |
| 15 | | | | | | | | | | | | | | | | | | | | | | | | |
| 16 | | | NE¼ of SE¼ | | | | | | | | | | | | | | | | | | | | | |
| 17 | | | NW¼ of SE¼ | | | | | | | | | | | | | | | | | | | | | |
| 18 | | | SW¼ of SE¼ | | | | | | | | | | | | | | | | | | | | | |
| 19 | | | SE¼ of SE¼ | | | | | | | | | | | | | | | | | | | | | |
| 20 | | | | | | | | | | | | | | | | | | | | | | | | |
| | | | | | | | 34 | 50 | | | | | 426 | | | 426 | | 142 | | | | 142 | | |

Cass County, Minnesota, for Taxes for the Year 1954.

| | Sold for Taxes | Valuations by School District as Equalized by Department of Taxation: District No. 5 Rate 41 Mills | District No. ..... Rate ..... Mills | District No. ..... Rate ..... Mills | District No. ..... Rate ..... Mills | District No. ..... Rate ..... Mills | District No. ..... Rate ..... Mills | Tax including State Homestead ..... Mills ($ cts.) | State Tax on Non-Homestead 57.7 Mills ($ cts.) | Special Taxes ($ cts.) | Total Taxes ($ cts.) | Paid | When Paid (Month Day Year) | Number of Receipt | March Settlement 1955 ($ cts.) | June Settlement 1955 ($ cts.) | Penalty ($ cts.) | November Settlement 1955 ($ cts.) | Penalty ($ cts.) | Collections in First Monday in January 1956 ($ cts.) | Penalty ($ cts.) | Delinquent on First Monday in January 1956 ($ cts.) | Total Delinquent Tax and Penalty ($ cts.) | Remarks |
|---|---|---|---|---|---|---|---|---|---|---|---|---|---|---|---|---|---|---|---|---|---|---|---|---|
| 1 | | | | | | | | | | | | | | | | | | | | | | | | |
| 2 | | | | | | | | | | | | | | | | | | | | | | | | |
| 3 | | | | | | | | | | | | | | | | | | | | | | | | |
| 4 | | | | | | | | | | | | | | | | | | | | | | | | |
| 5 | | | | | | | | | | | | | | | | | | | | | | | | |
| 6 | SOLD FOR TAXES | | 82 | | | | | 1472 | 42 | | 15 14 | 2nd Half Paid<br>1st Half Paid | OCT 27 1955<br>MAY 31 1955 | 14763<br>6517 | | 757 | | 757 | | | | | | |
| 7 | | | | | | | | | | | | | | | | | | | | | | | | |
| 8 | | | | | | | | | | | | | | | | | | | | | | | | |
| 9 | | | | | | | | | | | | | | | | | | | | | | | | |
| 10 | | | | | | | | | | | | | | | | | | | | | | | | |
| 11 | | | | | | | | | | | | | | | | | | | | | | | | |
| 12 | | | 20 | | | | | 358 | 10 | | 368 | 2nd Half Paid<br>1st Half Paid | OCT 13 1955<br>APR 4 1955 | 14306<br>4827 | | 157 | | 157 | | | | | | |
| 13 | | | 20 | | | | | 358 | 10 | | 368 | PAID IN FULL | OCT 18 1955 | 14416 | | | | 368 | 08 | | | | | |
| 14 | | | 20 | | | | | 358 | 10 | | 368 | PAID IN FULL | FEB 25 1955 | 2112 | 3.68 | | | | | | | | | |
| 15 | | | | | | | | | | | | | | | | | | | | | | | | |
| 16 | | | | | | | | | | | | | | | | | | | | | | | | |
| 17 | | | | | | | | | | | | | | | | | | | | | | | | |
| 18 | | | | | | | | | | | | | | | | | | | | | | | | |
| 19 | | | | | | | | | | | | | | | | | | | | | | | | |
| 20 | | | | | | | | | | | | | | | | | | | | | | | | |
| | | | 142 | | | | | 2546 | 72 | | 26 18 | | | | 3.68 | 941 | | 1309 | | | | | | |

Cultivated Sec. 5 Twp. 142 Range 31
Sunrise Beach
Sylvan Lake
Wingacha Island Bay
Chippewa Point
Nokomis Springs

Assessment Roll and Tax List of Real Property in the Town of Shingobee, Cass County, Minnesota, for Taxes for the Year 1954.



Form 5CD (54) 100,000-DITE COMPANY, MINNEAPOLIS

*Indicate Type of Property: R - Residential, C - Commercial, I - Industrial, U - Utility, F - Farm

| In Whose Name Assessed | To Whom Transferred | Description of Property: Subdivision | Sec. or Lot | Town or Block | Rng | Number of Acres of Land: Acres | Hdths | No. School District | Indicates Homestead Tax Yes or No | Indicates Agricultural Tax Yes or No | Indicates Type of Prop. | True and Full Valuations: Land Exclusive of Structures and Improvements | Buildings and Other Structures | Machinery Permanently Attached to Real Estate | Total True and Full Value | Assessed Valuations: Rural: Homestead Up to $1,000 20% | Rural: Over $1,000 and Non-Homestead 33⅓% | All Other: Homestead Up to $1,000 25% | All Other: Over $1,000 and Non-Homestead 40% | Machinery Permanently Attached to Real Estate 33⅓% | Total Assessed Value | Total Assessed Value as Equalized by the Board of Review | Final Equalized Value |
|---|---|---|---|---|---|---|---|---|---|---|---|---|---|---|---|---|---|---|---|---|---|---|---|
| | | | | | | Acres | Hdths | | | | | Dollars | Dollars | Dollars | Dollars | Dollars | Dollars | Dollars | Dollars | Dollars | Dollars | Dollars | Dollars |
| Harry Paddock | | SW¼ of NE¼ of NE¼ less part | | | | | | | | | | | | | | | | | | | | | |
| | | W. of NE¼NE¼ Hy. | | | | 28.142.31 | | 765 | 710 | yes | R | 140 | 232 | | 372 | | 124 | | | | 124 | | |
| Jule Jewett | | NW¼NE¼ less Hy 4 & Tie Lake | 2 | | | | | | | | | | | | | | | | | | | | |
| | | | | | | 65.38 | | | 910 | " | T | 145 | | | 145 | 29 | | | | | 29 | | |
| Patrick & Cecilia Wallace | | ½ ac. of NE¼ of NE¼ | | | | | | | | | | | | | | | | | | | | | |
| | | & SW¼NE¼ less ½ ac. | 3 | | | 38.61 | | | " | " | R | 265 | 1125 | | 1390 | 278 | | | | | 278 | | |
| Louis & Ida Nordtome | | Sec. 1 Rec. Reg. | 4 | | | 24.40 | | | " | " | R | 218 | 877 | | 1095 | 219 | | | | | 219 | | |
| John Henderson | | Lot ½ of NE¼ of NE¼ less Hy 4 & | | | | | | | | | | | | | | | | | | | | | |
| | | less part of Hy. | 5 | | | 14.35 | | | 710 | " | R | 140 | 70 | | 210 | | 70 | | | | 70 | | |
| J. C. Jewett | | ½ ac. of NE¼NW¼ | 6 | | | .50 | | | " | " | T | 4 | | | 4 | | 3 | | | | 3 | | |
| U. S. of America | | NW¼of NW¼ | 7 | | | | | | | | | | | | | | | | | | | | |
| Harry Paddock | | SW¼of NW¼ less 4 acres & less | | | | | | | | | | | | | | | | | | | | | |
| | | S.E.¼ of S.E.¼ of S.W.¼ of N.W. | 8 | | | 20.72 | | | yes | " | T | 220 | | | 220 | 44 | | | | | 44 | | |
| Curtis & Mildred Voskuil | | SE¼of NW¼ less 1 ac. & less | | | | | | | | | | | | | | | | | | | | | |
| | | 4 ac. & less 1 ac. | 9 | | | 45 | | | " | " | R | 120 | 700 | | 820 | 164 | | | | | 164 | | |
| Harry Paddock | | S½ of NE¼ of NE¼ of Hy less 1 ac. | 10 | | | 7.75 | | | " | " | R | 140 | 800 | | 940 | 188 | | | | | 188 | | |
| U. S. of America | | NE¼of SW¼ | 11 | | | | | | | | | | | | | | | | | | | | |
| Harold E. & Mary E. Gabich | | NW¼of SW¼ less Gold Hy #24 | 12 | | | 23.71 | | | 710 | " | R | 254 | 250 | | 504 | | 168 | | | | 168 | | |
| Raymond E. & Earle N. Stanley | | SW¼of SW¼ | 13 | | | 26.82 | | | " | " | R | 192 | 135 | | 327 | | 109 | | | | 109 | | |
| U. S. of America | | SE¼of SW¼ | 14 | | | | | | | | | | | | | | | | | | | | |
| Harold E. & Mary E. Gabich | | That part of S½ of N½ of | | | | | | | | | | | | | | | | | | | | | |
| | | S.E. of Hy | 15 | | | 1.60 | | | 710 | " | T | 30 | | | 30 | | 10 | | | | 10 | | |
| Marvin & Emma Van Voorhis | | Lot 1 in S.W. cor. of S½ of N½ | | | | | | | | | | | | | | | | | | | | | |
| | | NE¼of SW¼ | 16 | | | 4 | | | yes | " | R | 50 | 750 | | 800 | 160 | | | | | 160 | | |
| | | NW¼of SE¼ | 17 | | | | | | | | | | | | | | | | | | | | |
| John Day | | S½ of NE¼ of NE¼ S. of Hy | | | | | | | | | | | | | | | | | | | | | |
| | | SW¼NE¼ | 18 | | | 7.70 | | | 710 | " | R | 139 | 500 | | 639 | | 213 | | | | 213 | | |
| Henry E. & Dorothy L. Hagen | | Lot part of the S½ of NE¼ of NE¼ | | | | | | | | | | | | | | | | | | | | | |
| | | SE¼NE¼ S. of Hy | 19 | | | 9 | | | yes | " | R | 65 | 1155 | | 1220 | 244 | | | | | 244 | | |
| Harry Paddock | | S. half part of S½ of N½ of N½ | | | | | | | | | | | | | | | | | | | | | |
| | | of S½ of Hy | 20 | | | 1.50 | | | " | " | T | 30 | | | 30 | 6 | | | | | 6 | | |
| | | Gold not gravel | | | | 308.21 | | | | | | 3157 | 6694 | | 9851 | 1332 | 677 | | | | 2009 | | |

| In Whose Name Assessed | Sold for Taxes | Valuations by School Districts as Equalized by Department of Taxation: District No. ..... Rate ..... Mills | Dollars | District No. 2 Rate 11.1 Mills | Dollars | District No. ..... Rate ..... Mills | Dollars | District No. ..... Rate ..... Mills | Dollars | District No. ..... Rate ..... Mills | Dollars | District No. ..... Rate ..... Mills | Dollars | Tax including State Homestead ..... Mills | State Tax on Non-Homestead 5.2 Mills | Special Taxes | Total Taxes |
|---|---|---|---|---|---|---|---|---|---|---|---|---|---|---|---|---|---|
| | | | | | | | | | | | | | | $ cts. | $ cts. | $ cts. | $ cts. |
| | 1 | | | 124 | | | | | | | | | | 2274 | 64 | | 2288 |
| | 2 | | | H 29 | | | | | | | | | | 520 | | | 520 |
| | 3 | | | N 278 | | | | | | | | | | 4988 | | | 4988 |
| | 4 | | | N 219 | | | | | | | | | | 3930 | | | 3930 |
| | 5 | | | 70 | | | | | | | | | | 1256 | 36 | | 1292 |
| | 6 | | | 3 | | | | | | | | | | 54 | 02 | | 56 |
| | 7 | | | | | | | | | | | | | | | | |
| | 8 | | | H 44 | | | | | | | | | | 790 | | | 790 |
| | 9 | SOLD FOR TAXES | | H 164 | | | | | | | | | | 2942 | | | 2942 |
| | 10 | | | N 188 | | | | | | | | | | 3372 | | | 3372 |
| | 11 | | | | | | | | | | | | | | | | |
| | 12 | | | 168 | | | | | | | | | | 3014 | 88 | | 3102 |
| | 13 | | | 109 | | | | | | | | | | 1956 | 56 | | 2012 |
| | 14 | | | | | | | | | | | | | | | | |
| | 15 | | | 10 | | | | | | | | | | 180 | 06 | | 186 |
| | 16 | SOLD FOR TAXES | | H 160 | | | | | | | | | | 2870 | | | 2870 |
| | 17 | | | | | | | | | | | | | | | | |
| | 18 | | | 213 | | | | | | | | | | 3822 | 112 | | 3934 |
| | 19 | | | H 244 | | | | | | | | | | 4378 | | | 4378 |
| | 20 | | | H 6 | | | | | | | | | | 108 | | | 108 |
| | | | | N 1332 677 2009 | | | | | | | | | | 36404 | 364 | | 36768 |

| In Whose Name Assessed | Paid | When Paid: Month Day Year | Number of Receipt | March Settlement 1955 | June Settlement 1955 | Penalty | November Settlement 1955 | Penalty | Collections to First Monday in January 1956 | Penalty | Delinquent on First Monday in January 1956 | Total Delinquent Tax and Penalty | Remarks |
|---|---|---|---|---|---|---|---|---|---|---|---|---|---|
| | | | | $ cts. | $ cts. | $ cts. | $ cts. | $ cts. | $ cts. | $ cts. | $ cts. | $ cts. | |
| | 1 | 1st Half Paid MAY 31 1955 | 13917 | | 1144 | | 1144 | | | | | | |
| | | 2nd Half Paid OCT 31 1955 | 14768 | | | | | | | | | | |
| | 2 | 2nd Half Paid OCT 31 1955 | 15385 | | 260 | | 260 | | | | | | |
| | | 1st Half Paid MAY 31 1955 | 6221 | | | | | | | | | | |
| | 3 | PAID IN FULL MAY 31 1955 | 6572 | | 4988 | | | | | | | | |
| | 4 | PAID IN FULL MAY 16 1955 | 5709 | | 3930 | | | | | | | | |
| | 5 | PAID IN FULL MAY 16 1955 | 5710 | | 1292 | | | | | | | | |
| | | 2nd Half Paid OCT 31 1955 | 15155 | | | | | | | | | | |
| | 6 | 1st Half Paid MAY 31 1955 | 6221 | | 28 | | 28 | | | | | | |
| | 7 | | | | | | | | | | | | |
| | 8 | 1st Half Paid MAY 31 1955 | 13917 | | 395 | | 395 | | | | | | |
| | | 2nd Half Paid OCT 31 1955 | 14768 | | | | | | | | | | |
| | 9 | 1st Half Paid MAY 31 1955 | 13919 | | 1471 | | 1471 | | | | | | |
| | | 2nd Half Paid OCT 31 1955 | 14773 | | | | | | | | | | |
| | 10 | 1st Half Paid MAY 31 1955 | 13917 | | 1686 | | 1686 | | | | | | |
| | | 2nd Half Paid OCT 31 1955 | 14768 | | | | | | | | | | |
| | 11 | | | | | | | | | | | | |
| | 12 | PAID IN FULL MAY 31 1955 | 13916 | | 3102 | | | | | | | | |
| | 13 | 2nd Half Paid OCT 31 1955 | 15371 | | | | | | | | | | |
| | | 1st Half Paid MAY 31 1955 | 13917 | | 1006 | | 1006 | | | | | | |
| | 14 | | | | | | | | | | | | |
| | 15 | PAID IN FULL MAY 31 1955 | 12198 | | 186 | | | | | | | | |
| | 16 | 1st Half Paid MAY 16 1955 | 5637 | | 1435 | | | | | | | 1435 | 1578 |
| | 17 | | | | | | | | | | | | |
| | 18 | 2nd Half Paid OCT 31 1955 | 13836 | | | | 1967 | | | | | | |
| | | 1st Half Paid MAY 31 1955 | 14675 | | 1967 | | | | | | | | |
| | 19 | PAID IN FULL MAY 24 1955 | 5878 | | 4378 | | | | | | | | |
| | | 2nd Half Paid OCT 31 1955 | 15165 | | | | | | | | | | |
| | 20 | 1st Half Paid MAY 31 1955 | 13917 | | 54 | | 54 | | | | | | |
| | | | | | 27322 | | 8011 | | | | | 1435 | |

Outlook — Sec. 26 T. 138 R. 31 Gotchie

Sunrise Beach — Sec. 1 T. 137 R. 31 Pennsylvania

Shingobee Island — Sec. 1 T. 137 R. 31 Shingobee

Chippewa Point — Sec. 1 T. 137 R. 31 Chippewa

Arbutus Springs — Sec. 1 T. 137 R. 31 Arbutus

Assessment Roll and Tax List of Real Property in the Town of Shingobee, Cass County, Minnesota, for Taxes for the Year 1954.



Form SCD (541) 50,000-5-54 (Supersedes Form SCD-5)

*Indicate Type of Property: R - Residential, C - Commercial, I - Industrial, U - Utility, F - Farm

| | IN WHOSE NAME ASSESSED | TO WHOM TRANSFERRED | DESCRIPTION OF PROPERTY: SUBDIVISION | Sec. or Lot | Town or Block | Rng | Number of Acres of Land: Acres | 100ths | No. School District | Indicate Homestead Property Yes or No | Indicate Agricultural Property Yes or No | Indicate Type of Property | TRUE AND FULL VALUATIONS: LAND Exclusive of Structures and Improvements (Dollars) | BUILDINGS and Other Structures (Dollars) | MACHINERY Permanently Attached to Real Estate (Dollars) | TOTAL True and Full Value (Dollars) | ASSESSED VALUATIONS: RURAL: Homestead Up to $4,000 20% (Dollars) | RURAL: Over $4,000 and Non-Homestead 33⅓% (Dollars) | ALL OTHER: Homestead Up to $4,000 25% (Dollars) | ALL OTHER: Over $4,000 and Non-Homestead 40% (Dollars) | MACHINERY Permanently Attached to Real Estate 33⅓% (Dollars) | TOTAL ASSESSED VALUE (Dollars) | Total Assessed Value as Equalized by the Board of Review (Dollars) | FINAL EQUALIZED VALUE (Dollars) |
|---|---|---|---|---|---|---|---|---|---|---|---|---|---|---|---|---|---|---|---|---|---|---|---|---|
| 1 | Paul D. Jewett | | W ac. of SW¼ of SE¼ | | | | | | | | | | | | | | | | | | | | | |
| | | | NENWNE | 28 | 142 | 31 | 50 | | 5 | No | Yes | R | 30 | 270 | | 300 | | 100 | | | | 100 | | |
| 2 | " " | | 1½ ac. NW of NENE Lot 4 of NW | | | | 150 | | | " | " | T | 30 | | | 30 | | 10 | | | | 10 | | |
| 3 | | | SWNENE | | | | | | | | | | | | | | | | | | | | | |
| 4 | | | SENENE | | | | | | | | | | | | | | | | | | | | | |
| 5 | Roy & Agnes Mills | | 12 ac. of NW¼ of SW¼ lying S of the old Rd. & Lot 6 Sec. 4 of Shingobee Lk. | | | | 150 | | | yes | " | R | 30 | | | 30 | 6 | | | | | 6 | | |
| 6 | | | NENWNW | | | | | | | | | | | | | | | | | | | | | |
| 7 | | | NWNWNW | | | | | | | | | | | | | | | | | | | | | |
| 8 | | | SWNWNW | | | | | | | | | | | | | | | | | | | | | |
| 9 | Edwin J. & Inger Lucas | | 4 ac. of SE¼ of NW¼ of Sec. 4 | | | | 4 | | | yes | " | R | 90 | 160 | | 250 | 50 | | | | | 50 | | |
| 10 | | | SENWNW | | | | | | | | | | | | | | | | | | | | | |
| 11 | L. H. & Mary Burdick | | 2.24 ac. of the 20.5 ac. of that part of the NW¼ of the NW¼ lying W of the Shingobee Lake Rd. | | | | 1 | | | yes | " | R | 25 | 625 | | 650 | 130 | | | | | 130 | | |
| 12 | Harry Burdick | | Rods x 132' of SE¼ of NW¼ | | | | 1 | | | " | " | T | 20 | | | 20 | 4 | | | | | 4 | | |
| 13 | | | SWNWSEN | | | | | | | | | | | | | | | | | | | | | |
| 14 | | | SENWSWN | | | | | | | | | | | | | | | | | | | | | |
| 15 | A. E. Farmen | | Lot 4 Sec. Rep. | | | | 13.35 | | | yes | " | R | 150 | 370 | | 520 | 104 | | | | | 104 | | |
| 16 | " " | | NENWSEN Lot 3 | | | | 16.52 | | | " | " | T | 160 | | | 160 | 32 | | | | | 32 | | |
| 17 | Cecil M. Dickinson | | W½ of NW¼ of SEN | | | | 12.16 | | | Yes | " | T | 120 | | | 120 | | | 40 | | | 40 | | |
| 18 | | | SWNSEN | | | | | | | | | | | | | | | | | | | | | |
| 19 | | | SENSEN | | | | | | | | | | | | | | | | | | | | | |
| 20 | A. E. Dalager | | S½ of NW¼ of SE¼ | | | | 12.15 | | | Yes | " | T | 120 | | | 120 | | | 40 | | | 40 | | |
| | | | | | | | 1368 | | | | | | 775 | 1425 | | 2200 | 326 | 190 | | | | 516 | | |

| | SOLD FOR TAXES | VALIDATIONS BY SCHOOL DISTRICTS AS EQUALIZED BY DEPARTMENT OF TAXATION: District No. ..... Rate ..... Mills (Dollars) | District No. 31 Rate 31 Mills (Dollars) | District No. ..... Rate ..... Mills (Dollars) | District No. ..... Rate ..... Mills (Dollars) | District No. ..... Rate ..... Mills (Dollars) | District No. ..... Rate ..... Mills (Dollars) | Tax including State Homestead ..... Mills ($ cts.) | State Tax on Non-Homestead 5.7 Mills ($ cts.) | SPECIAL TAXES ($ cts.) | TOTAL TAXES ($ cts.) |
|---|---|---|---|---|---|---|---|---|---|---|---|
| 1 | | | 100 | | | | | 1744 | 52 | | 1846 |
| 2 | | | 10 | | | | | 180 | 06 | | 186 |
| 3 | | | | | | | | | | | |
| 4 | | | | | | | | | | | |
| 5 | | N | 6 | | | | | 108 | | | 108 |
| 6 | | | | | | | | | | | |
| 7 | | | | | | | | | | | |
| 8 | | | | | | | | | | | |
| 9 | | N | 50 | | | | | 848 | | | 848 |
| 10 | | | | | | | | | | | |
| 11 | | N | 130 | | | | | 2332 | | | 2332 |
| 12 | | N | 4 | | | | | 72 | | | 72 |
| 13 | | | | | | | | | | | |
| 14 | | | | | | | | | | | |
| 15 | | N | 104 | | | | | 1866 | | | 1866 |
| 16 | | N | 32 | | | | | 574 | | | 574 |
| 17 | | | 40 | | | | | 718 | 20 | | 738 |
| 18 | | | | | | | | | | | |
| 19 | | | | | | | | | | | |
| 20 | SOLD FOR TAXES | | 40 | | | | | 718 | 20 | | 738 |
| | | N | 526 | | | | | | | | |
| | | | 190 | | | | | 9260 | 98 | | 9358 |
| | | | 516 | | | | | | | | |

| | PAID | WHEN PAID: Month Day Year | Number of Receipt | March Settlement 1955 ($ cts.) | June Settlement 1955 ($ cts.) | Penalty ($ cts.) | November Settlement 1955 ($ cts.) | Penalty ($ cts.) | Collections to First Monday in January 1956 ($ cts.) | Penalty ($ cts.) | Delinquent on First Monday in January 1956 ($ cts.) | Total Delinquent Tax and Penalty ($ cts.) | REMARKS |
|---|---|---|---|---|---|---|---|---|---|---|---|---|---|
| 1 | 2nd Half Paid | OCT 13 1955 | | | | | | | | | | | |
| | 1st Half Paid | APR 1 1955 | 4527 | | 923 | | 923 | | | | | | |
| 2 | 2nd Half Paid | OCT 13 1955 | | | | | | | | | | | |
| | 1st Half Paid | APR 1 1955 | 4736 | | 93 | | 93 | | | | | | |
| 3 | | | | | | | | | | | | | |
| 4 | | | | | | | | | | | | | |
| 5 | PAID IN FULL | MAY 31 1955 | 6445 | | 108 | | | | | | | | |
| 6 | | | | | | | | | | | | | |
| 7 | | | | | | | | | | | | | |
| 8 | | | | | | | | | | | | | |
| 9 | PAID IN FULL | MAY 31 1955 | 6240 | | 848 | | | | | | | | |
| 10 | | | | | | | | | | | | | |
| 11 | 2nd Half Paid | OCT 31 1955 | | | | | | | | | | | |
| | 1st Half Paid | MAY 31 1955 | 6239 | | 1202 | | 1202 | | | | | | |
| 12 | 2nd Half Paid | OCT 31 1955 | | | | | | | | | | | |
| | 1st Half Paid | MAY 31 1955 | 15145 | | | | | | | | | | |
| 13 | | | | | | | | | | | | | |
| 14 | | | | | | | | | | | | | |
| 15 | PAID IN FULL | MAY 31 1955 | 12196 | | 1866 | | | | | | | | |
| 16 | PAID IN FULL | MAY 31 1955 | | | 574 | | | | | | | | |
| 17 | PAID IN FULL | MAY 31 1955 | 4425 | | 738 | | | | | | | | |
| 18 | | | | | | | | | | | | | |
| 19 | | | | | | | | | | | | | |
| 20 | PAID IN FULL | MAY 31 1956 | 7252 | | 738 | | | | | | | | |
| | | | | | 7140 | | 2218 | | | | | | |

# Assessment Roll and Tax List of Real Property in the Town of Shingobee, Cass County, Minnesota, for Taxes for the Year 1954.



Form 3CD (54) 500,000-5-1954 DOUGLAS, MINNEAPOLIS

*Indicate Type of Property: R-Residential, C-Commercial, I-Industrial, U-Utility, F-Farm

| In Whose Name Assessed | To Whom Transferred | | Description of Property: Subdivision | Sec. or Lot | Town or Block | Rng | Number of Acres of Land: Acres | Tenths | No. School District | Indicates Homestead Tax Year | Indicates Applied Tax Year | Indicates Use of Property | True and Full Valuations: Land Exclusive of Structures and Improvements (Dollars) | Buildings and Other Structures (Dollars) | Machinery Permanently Attached to Real Estate (Dollars) | Total True and Full Value (Dollars) | Assessed Valuations: Rural: Homestead Up to $1,000 20% (Dollars) | Rural: Over $1,000 and Non-Homestead 33⅓% (Dollars) | All Other: Homestead Up to $1,000 25% (Dollars) | All Other: Over $4,000 and Non-Homestead 40% (Dollars) | Machinery Permanently Attached to Real Estate 33⅓% (Dollars) | Total Assessed Value (Dollars) | Total Assessed Value or Equalized by the Board of Review (Dollars) | Final Equalized Value (Dollars) |
|---|---|---|---|---|---|---|---|---|---|---|---|---|---|---|---|---|---|---|---|---|---|---|---|---|
| U. S. of America | | 1 | NE¼ of NE¼ | 24 | 142 | 31 | | | 5 | | | | | | | | | | | | | | | |
| U. S. of America | | 2 | NW¼ of NE¼ | | | | | | | | | | | | | | | | | | | | | |
| Stephen Gruber | | 3 | SW¼ of NE¼ | | | | 30 | 40 | | yes | yes | F | 235 | | | 235 | 47 | | | | | 47 | | |
| Harry Paddock | | 4 | SE¼ of NE¼ | | | | 28 | 40 | | " | " | F | 280 | | | 280 | 56 | | | | | 56 | | |
| " " | | 5 | N½ of N½ of NW¼ | | | | 10 | | | 70 | " | F | 99 | | | 99 | | 33 | | | | 33 | | |
| U. S. of America | | 6 | N½ of NE¼ of NW¼ + N½ of N½ of NW¼ | | | | | | | | | | | | | | | | | | | | | |
| U. S. of America | | 7 | NW¼ of NW¼ | | | | | | | | | | | | | | | | | | | | | |
| U. S. of America | | 8 | SW¼ of NW¼ | | | | | | | | | | | | | | | | | | | | | |
| Stephen Gruber | | 9 | SE¼ of NW¼ | | | | 33 | 60 | | yes | " | F | 230 | | | 230 | 46 | | | | | 46 | | |
| | | 10 | | | | | | | | | | | | | | | | | | | | | | |
| " " | | 11 | NE¼ of SW¼ | | | | 34 | 50 | | yes | " | F | 310 | | | 310 | 62 | | | | | 62 | | |
| U. S. of America | | 12 | NW¼ of SW¼ | | | | | | | | | | | | | | | | | | | | | |
| U. S. of America | | 13 | SW¼ of SW¼ | | | | | | | | | | | | | | | | | | | | | |
| Stephen Gruber | | 14 | SE¼ of SW¼ | | | | 34 | 30 | | yes | " | F | 235 | | | 235 | 47 | | | | | 47 | | |
| | | 15 | | | | | | | | | | | | | | | | | | | | | | |
| Roy & Agnes Mills | | 16 | NE¼ of SE¼ | | | | 28 | 70 | | yes | " | R | 145 | 430 | | 575 | 115 | | | | | 115 | | |
| Stephen Gruber | | 17 | NW¼ of SE¼ | | | | 32 | 20 | | " | " | F | 235 | 1700 | | 1935 | 387 | | | | | 387 | | |
| " " | | 18 | SW¼ of SE¼ | | | | 32 | 20 | | " | " | F | 295 | | | 295 | 59 | | | | | 59 | | |
| Roy & Agnes Mills | | 19 | SE¼ of SE¼ | | | | 29 | 10 | | yes | " | R | 230 | | | 230 | 46 | | | | | 46 | | |
| | | 20 | | | | | | | | | | | | | | | | | | | | | | |
| | | | | | | | 293 | 90 | | | | | 2094 | 2130 | | 4224 | 865 | 33 | | | | 898 | | |

| Sold for Taxes | Valuations by School Districts as Equalized by Department of Taxation: District No. Rate ..... Mills | District No. Rate ..... Mills | District No. Rate ..... Mills | District No. Rate ..... Mills | District No. Rate ..... Mills | District No. Rate ..... Mills | Tax including State Homestead ..... Mills | State Tax on Non-Homestead 5.3 Mills | Special Taxes | Total Taxes | Paid | When Paid | Number of Receipt | March Settlement 1955 | June Settlement 1955 | Penalty | November Settlement 1955 | Penalty | Collections to First Monday in January 1956 | Penalty | Delinquent on First Monday in January 1956 | Penalty | Total Delinquent Tax and Penalty | Remarks |
|---|---|---|---|---|---|---|---|---|---|---|---|---|---|---|---|---|---|---|---|---|---|---|---|---|
| | | | | | | | | | | | | | | | | | | | | | | | | |
| | | | | | | | | | | | | | | | | | | | | | | | | |
| | H 47 | | | | | | 844 | | | 844 | PAID IN FULL | MAY 28 1955 | 6389 | | 844 | | | | | | | | | |
| | | | | | | | | | | | 1st Half Paid | MAY 31 1955 | 13817 | | 502 | | 502 | | | | | | | |
| | H 56 | | | | | | 1064 | | | 1064 | 2nd Half Paid | OCT 24 1955 | 17707 | | | | | | | | | | | |
| | | | | | | | | | | | 1st Half Paid | MAY 31 1955 | 13017 | | 305 | | 305 | | | | | | | |
| | 33 | | | | | | 592 | 18 | | 610 | 2nd Half Paid | OCT 24 1955 | 17707 | | | | | | | | | | | |
| | | | | | | | | | | | | | | | | | | | | | | | | |
| | | | | | | | | | | | | | | | | | | | | | | | | |
| | | | | | | | | | | | | | | | | | | | | | | | | |
| | | | | | | | | | | | | | | | | | | | | | | | | |
| | H 46 | | | | | | 826 | | | 826 | PAID IN FULL | MAY 28 1955 | 6389 | | 826 | | | | | | | | | |
| | | | | | | | | | | | | | | | | | | | | | | | | |
| | H 62 | | | | | | 1112 | | | 1112 | PAID IN FULL | MAY 31 1955 | 6389 | | 1112 | | | | | | | | | |
| | | | | | | | | | | | | | | | | | | | | | | | | |
| | | | | | | | | | | | | | | | | | | | | | | | | |
| | H 47 | | | | | | 844 | | | 844 | PAID IN FULL | MAY 28 1955 | 6389 | | 844 | | | | | | | | | |
| | | | | | | | | | | | | | | | | | | | | | | | | |
| | H 115 | | | | | | 2064 | | | 2064 | PAID IN FULL | MAY 31 1955 | 6443 | | 2064 | | | | | | | | | |
| | H 387 | | | | | | 6944 | | | 6944 | PAID IN FULL | MAY 28 1955 | 6389 | | 6944 | | | | | | | | | |
| | H 59 | | | | | | 1058 | | | 1058 | PAID IN FULL | MAY 28 1955 | | | 1058 | | | | | | | | | |
| | H 46 | | | | | | 826 | | | 826 | PAID IN FULL | MAY 31 1955 | 6443 | | 826 | | | | | | | | | |
| | | | | | | | | | | | | | | | | | | | | | | | | |
| | H 865 | | | | | | 16114 | 18 | | 16132 | | | | | 15325 | | 807 | | | | | | | |
| | 33 | | | | | | | | | | | | | | | | | | | | | | | |
| | 898 | | | | | | | | | | | | | | | | | | | | | | | |

Cutlers
Pine Mills
Pleasant Grove
Shingobee Town
Shingobee Island
Chippewa Point
Kabekona
Spring

# Assessment Roll and Tax List of Real Property in the Town of Hanover, Cass County, Minnesota, for Taxes for the Year 1954.



Form SCD (541) 100,000-10/48 (Duplicate, Triplicate)

*Indicate Type of Property: R-Residential, C-Commercial, I-Industrial, U-Utility, F-Farm

| | In Whose Name Assessed | To Whom Transferred | | Description of Property: Subdivision | Sec. or Lot | Town or Block | Rng. | Number of Acres of Land: Acres | Tenths | No. School District | Indicates Homestead Tax on Re | Indicates Agricultural Tax on Re | *Indicates Type of Property | True and Full Valuations: Land Exclusive of Structures and Improvements (Dollars) | Buildings and Other Structures (Dollars) | Machinery Permanently Attached to Real Estate (Dollars) | Total True and Full Value (Dollars) | Assessed Valuations: Rural: Homestead Up to $1,000 20% (Dollars) | Rural: Over $4,000 and Non-Homestead 33⅓% (Dollars) | All Other: Homestead Up to $1,000 25% (Dollars) | All Other: Over $4,000 and Non-Homestead 40% (Dollars) | Machinery Permanently Attached to Real Estate 33⅓% (Dollars) | Total Assessed Value (Dollars) | Total Assessed Value as Equalized by the Board of Review (Dollars) | Final Equalized Value (Dollars) |
|---|---|---|---|---|---|---|---|---|---|---|---|---|---|---|---|---|---|---|---|---|---|---|---|---|---|
| | U. S. of America | | 1 | NE ¼ of NE ¼ | 30 | 142 | 31 | | | 5 | | | | | | | | | | | | | | | |
| | U. S. of America | | 2 | NW ¼ of NE ¼ | | | | | | | | | | | | | | | | | | | | | |
| | U. S. of America | | 3 | SW ¼ of NE ¼ | | | | | | | | | | | | | | | | | | | | | |
| | State of Minnesota | | 4 | SE ¼ of NE ¼ | | | | | | | | | | | | | | | | | | | | | |
| | | | 5 | | | | | | | | | | | | | | | | | | | | | | |
| | U. S. of America | | 6 | NE ¼ of NW ¼ | | | | | | | | | | | | | | | | | | | | | |
| | U. S. of America | | 7 | NW ¼ of NW ¼ Lot 1 | | | | | | | | | | | | | | | | | | | | | |
| | U. S. of America | | 8 | SW ¼ of NW ¼ Lot 2 | | | | | | | | | | | | | | | | | | | | | |
| | U. S. of America | | 9 | SE ¼ of NW ¼ | | | | | | | | | | | | | | | | | | | | | |
| | | | 10 | | | | | | | | | | | | | | | | | | | | | | |
| | State of Minnesota | | 11 | NE ¼ of SW ¼ | | | | | | | | | | | | | | | | | | | | | |
| | U. S. of America | | 12 | NW ¼ of SW ¼ Lot 3 | | | | | | | | | | | | | | | | | | | | | |
| | U. S. of America | | 13 | SW ¼ of SW ¼ Lot 4 | | | | | | | | | | | | | | | | | | | | | |
| | State of Minnesota | | 14 | SE ¼ of SW ¼ | | | | | | | | | | | | | | | | | | | | | |
| | | | 15 | | | | | | | | | | | | | | | | | | | | | | |
| | U. S. of America | | 16 | NE ¼ of SE ¼ | | | | | | | | | | | | | | | | | | | | | |
| | U. S. of America | | 17 | NW ¼ of SE ¼ | | | | | | | | | | | | | | | | | | | | | |
| | State of Minnesota | | 18 | SW ¼ of SE ¼ | | | | | | | | | | | | | | | | | | | | | |
| | U. S. of America | | 19 | SE ¼ of SE ¼ | | | | | | | | | | | | | | | | | | | | | |
| | | | 20 | | | | | | | | | | | | | | | | | | | | | | |

| | Sold for Taxes | Valuations by School Districts as Equalized by Department of Taxation: District No. ..... Rate ..... Mills (Dollars) | District No. ..... Rate ..... Mills (Dollars) | District No. ..... Rate ..... Mills (Dollars) | District No. ..... Rate ..... Mills (Dollars) | District No. ..... Rate ..... Mills (Dollars) | District No. ..... Rate ..... Mills (Dollars) | Tax including State Homestead ..... Mills ($ cts.) | State Tax on Non-Homestead ..... Mills ($ cts.) | Special Taxes ($ cts.) | Total Taxes ($ cts.) | | Paid | When Paid: Month | Day | Year | Number of Receipt | March Settlement 1955 ($ cts.) | June Settlement 1955 ($ cts.) | Penalty ($ cts.) | November Settlement 1955 ($ cts.) | Penalty ($ cts.) | Collections to First Monday in January 1956 ($ cts.) | Penalty ($ cts.) | Delinquent on First Monday in January 1956 ($ cts.) | Total Delinquent Tax and Penalty ($ cts.) | Remarks |
|---|---|---|---|---|---|---|---|---|---|---|---|---|---|---|---|---|---|---|---|---|---|---|---|---|---|---|---|
| 1 | | | | | | | | | | | | 1 | | | | | | | | | | | | | | | |
| 2 | | | | | | | | | | | | 2 | | | | | | | | | | | | | | | |
| 3 | | | | | | | | | | | | 3 | | | | | | | | | | | | | | | |
| 4 | | | | | | | | | | | | 4 | | | | | | | | | | | | | | | |
| 5 | | | | | | | | | | | | 5 | | | | | | | | | | | | | | | |
| 6 | | | | | | | | | | | | 6 | | | | | | | | | | | | | | | |
| 7 | | | | | | | | | | | | 7 | | | | | | | | | | | | | | | |
| 8 | | | | | | | | | | | | 8 | | | | | | | | | | | | | | | |
| 9 | | | | | | | | | | | | 9 | | | | | | | | | | | | | | | |
| 10 | | | | | | | | | | | | 10 | | | | | | | | | | | | | | | |
| 11 | | | | | | | | | | | | 11 | | | | | | | | | | | | | | | |
| 12 | | | | | | | | | | | | 12 | | | | | | | | | | | | | | | |
| 13 | | | | | | | | | | | | 13 | | | | | | | | | | | | | | | |
| 14 | | | | | | | | | | | | 14 | | | | | | | | | | | | | | | |
| 15 | | | | | | | | | | | | 15 | | | | | | | | | | | | | | | |
| 16 | | | | | | | | | | | | 16 | | | | | | | | | | | | | | | |
| 17 | | | | | | | | | | | | 17 | | | | | | | | | | | | | | | |
| 18 | | | | | | | | | | | | 18 | | | | | | | | | | | | | | | |
| 19 | | | | | | | | | | | | 19 | | | | | | | | | | | | | | | |
| 20 | | | | | | | | | | | | 20 | | | | | | | | | | | | | | | |

Outside City Limits | Twp. Outside Stations Each | Passum | Cr. Sibleyville Island | Bar. Chippewa Point | Cr. Cranberry Springs

# Assessment Roll and Tax List of Real Property in the Town of Shingobee, Cass County, Minnesota, for Taxes for the Year 1954.



Form SCD (34) 10-25-54 10M25 ... *Indicate Type of Property: R-Residential, C-Commercial, I-Industrial, U-Utility, F-Farm

| | In Whose Name Assessed | To Whom Transferred | Description of Property: Subdivision | Sec. or Lot | Town or Block | Reg | Number of Acres of Land: Acres | 100ths | No. School District | Indicate Homestead Tax or No | Indicate Agricultural Tax or No | Indicate Type of Property | True and Full Valuations: Land Exclusive of Structures and Improvements (Dollars) | Buildings and Other Structures (Dollars) | Machinery Permanently Attached to Real Estate (Dollars) | Total True and Full Value (Dollars) | Assessed Valuations: Rural: Homestead Up to $4,000 20% (Dollars) | Rural: Over $4,000 and Non-Homestead 33⅓% (Dollars) | All Other: Homestead Up to $4,000 25% (Dollars) | All Other: Over $4,000 and Non-Homestead 40% (Dollars) | Machinery Permanently Attached to Real Estate 33⅓% (Dollars) | Total Assessed Value (Dollars) | Total Assessed Value as Equalized by the Board of Review (Dollars) | Final Equalized Value (Dollars) |
|---|---|---|---|---|---|---|---|---|---|---|---|---|---|---|---|---|---|---|---|---|---|---|---|---|
| 1 | U. S. of America | | NE¼ of NE¼ | 31 | 142 | 31 | | | 5 | | | | | | | | | | | | | | | |
| 2 | State of Minnesota | | NW¼ of NE¼ | | | | | | | | | | | | | | | | | | | | | |
| 3 | ~~Dan Cty Auditor~~ | ~~Frank A. Potter~~ | SW¼ of NE¼ | | | | 40 | | | yes | yes | T | 240 | | | 240 | 48 | | | | | 48 | | |
| 4 | U. S. of America | | SE¼ of NE¼ | | | | | | | | | | | | | | | | | | | | | |
| 5 | | | | | | | | | | | | | | | | | | | | | | | | |
| 6 | State of Minnesota | | NE¼ of NW¼ | | | | | | | | | | | | | | | | | | | | | |
| 7 | State of Minnesota | | NW¼ of NW¼ Lot 1 | | | | | | | | | | | | | | | | | | | | | |
| 8 | U. S. of America | | SW¼ of NW¼ Lot 2 | | | | | | | | | | | | | | | | | | | | | |
| 9 | U. S. of America | | SE¼ of NW¼ | | | | | | | | | | | | | | | | | | | | | |
| 10 | | | | | | | | | | | | | | | | | | | | | | | | |
| 11 | U. S. of America | | NE¼ of SW¼ | | | | | | | | | | | | | | | | | | | | | |
| 12 | U. S. of America | | NW¼ of SW¼ Lot 3 | | | | | | | | | | | | | | | | | | | | | |
| 13 | U. S. of America | | SW¼ of SW¼ Lot 4 | | | | | | | | | | | | | | | | | | | | | |
| 14 | U. S. of America | | SE¼ of SW¼ | | | | | | | | | | | | | | | | | | | | | |
| 15 | | | | | | | | | | | | | | | | | | | | | | | | |
| 16 | ~~Dan Cty Auditor~~ | ~~Frank A. Potter~~ | NE¼ of SE¼ | | | | 40 | | | yes | no | F | 240 | | | 240 | 48 | | | | | 48 | | |
| 17 | U. S. of America | | NW¼ of SE¼ | | | | | | | | | | | | | | | | | | | | | |
| 18 | U. S. of America | | SW¼ of SE¼ | | | | | | | | | | | | | | | | | | | | | |
| 19 | U. S. of America | | SE¼ of SE¼ | | | | | | | | | | | | | | | | | | | | | |
| 20 | | | | | | | | | | | | | | | | | | | | | | | | |
| | | | | | | | 80 | | | | | | 480 | | | 480 | 96 | | | | | 96 | | |

| | Sold for Taxes | Valuations by School Districts as Equalized by Department of Taxation: District No. ..... Rate ..... Mills | Dollars | District No. 5 Rate 41.1 Mills | Dollars | District No. ..... Rate ..... Mills | Dollars | District No. ..... Rate ..... Mills | Dollars | District No. ..... Rate ..... Mills | Dollars | Tax including State Homestead ..... Mills $ cts. | State Tax on Non-Homestead ..... Mills $ cts. | Special Taxes $ cts. | Total Taxes $ cts. | Paid | When Paid: Month | Day | Year | Number of Receipt | March Settlement 1955 $ cts. | June Settlement 1955 $ cts. | Penalty $ cts. | November Settlement 1955 $ cts. | Penalty $ cts. | Collections to First Monday in January 1956 $ cts. | Penalty $ cts. | Delinquent on First Monday in January 1956 $ cts. | Total Delinquent Tax and Penalty $ cts. | Remarks |
|---|---|---|---|---|---|---|---|---|---|---|---|---|---|---|---|---|---|---|---|---|---|---|---|---|---|---|---|---|---|---|
| 1 | | | | | | | | | | | | | | | | | | | | | | | | | | | | | | |
| 2 | | | | | | | | | | | | | | | | | | | | | | | | | | | | | | |
| 3 | | N | 48 | | | | | | | 862 | | | | | 862 | PAID IN FULL | MAY | 2 | 1955 | 5529 | | $862 | | | | | | | | |
| 4 | | | | | | | | | | | | | | | | | | | | | | | | | | | | | | |
| 5 | | | | | | | | | | | | | | | | | | | | | | | | | | | | | | |
| 6 | | | | | | | | | | | | | | | | | | | | | | | | | | | | | | |
| 7 | | | | | | | | | | | | | | | | | | | | | | | | | | | | | | |
| 8 | | | | | | | | | | | | | | | | | | | | | | | | | | | | | | |
| 9 | | | | | | | | | | | | | | | | | | | | | | | | | | | | | | |
| 10 | | | | | | | | | | | | | | | | | | | | | | | | | | | | | | |
| 11 | | | | | | | | | | | | | | | | | | | | | | | | | | | | | | |
| 12 | | | | | | | | | | | | | | | | | | | | | | | | | | | | | | |
| 13 | | | | | | | | | | | | | | | | | | | | | | | | | | | | | | |
| 14 | | | | | | | | | | | | | | | | | | | | | | | | | | | | | | |
| 15 | | | | | | | | | | | | | | | | | | | | | | | | | | | | | | |
| 16 | | N | 48 | | | | | | | 862 | | | | | 862 | PAID IN FULL | MAY | 2 | 1955 | 5529 | | $862 | | | | | | | | |
| 17 | | | | | | | | | | | | | | | | | | | | | | | | | | | | | | |
| 18 | | | | | | | | | | | | | | | | | | | | | | | | | | | | | | |
| 19 | | | | | | | | | | | | | | | | | | | | | | | | | | | | | | |
| 20 | | | | | | | | | | | | | | | | | | | | | | | | | | | | | | |
| | | N | 96 | | | | | | | 1724 | | | | | 1724 | | | | | | | 1724 | | | | | | | | |

# Assessment Roll and Tax List of Real Property in the Town of Shingobee, Cass County, Minnesota, for Taxes for the Year 1954.



Form SCD (54) 50M-8-54 Buffalo, Minnesota

*Indicate Type of Property: R - Residential, C - Commercial, I - Industrial, U - Utility, F - Farm

| | IN WHOSE NAME ASSESSED | TO WHOM TRANSFERRED | | DESCRIPTION OF PROPERTY: SUBDIVISION | Sec. or Lot | Town or Block | Rng | Number of Acres of Land: Acres | 100ths | No. School District | Indicate Homestead Yes or No | Indicate Agricultural Yes or No | *Indicate Type Property | TRUE AND FULL VALUATIONS: LAND Exclusive of Structures and Improvements (Dollars) | BUILDINGS and Other Structures (Dollars) | MACHINERY Permanently Attached to Real Estate (Dollars) | TOTAL True and Full Value (Dollars) | ASSESSED VALUATIONS: RURAL: Homestead Up to $1,000 20% (Dollars) | RURAL: Over $1,000 and Non-Homestead 33⅓% (Dollars) | ALL OTHER: Homestead Up to $1,000 25% (Dollars) | ALL OTHER: Over $1,000 and Non-Homestead 40% (Dollars) | MACHINERY Permanently Attached to Real Estate 33⅓% (Dollars) | TOTAL ASSESSED VALUE (Dollars) | Total Assessed Value as Equalized by the Board of Review (Dollars) | FINAL EQUALIZED VALUE (Dollars) |
|---|---|---|---|---|---|---|---|---|---|---|---|---|---|---|---|---|---|---|---|---|---|---|---|---|---|
| 1 | Leonard A. Gruber | | | NE¼ of NE¼ | 32 | H 2 | 31 | 41.11 | 5 | 70 | yes | | T | 258 | | | 258 | | 86 | | | | 86 | | |
| 2 | J. M. Deibel | | | NW¼ of NE¼ | | | | 39.75 | | | yes | | T | 255 | | | 255 | 51 | | | | | 51 | | |
| 3 | Philip S. Jewell | | | SW¼ of NE¼ | | | | 40.13 | | | " | | T | 240 | | | 240 | 48 | | | | | 48 | | |
| 4 | J. M. Deibel | | | SE¼ of NE¼ | | | | 41.53 | | | " | | T | 240 | | | 240 | 48 | | | | | 48 | | |
| 5 | | | | | | | | | | | | | | | | | | | | | | | | | |
| 6 | " " | | | NE¼ of NW¼ | | | | 38.42 | | | yes | | R | 325 | 575 | | 400 | 130 | | | | | 130 | | |
| 7 | Robert & Helen Randolph | | | NW¼ of NW¼ | | | | 38.71 | | | " | | F | 160 | 920 | | 1080 | 216 | | | | | 216 | | |
| 8 | ~~Philip & Dorothy C. Jewell~~ Potter | | | SW¼ of NW¼ Lot of Rd | | | | 7.16 | | | " | | T | 65 | | | 65 | 13 | | | | | 13 | | |
| 9 | Philip Jewell | | | SE¼ of NW¼ | | | | 39 | | | " | | T | 235 | | | 235 | 47 | | | | | 47 | | |
| 10 | Philip T. Jewell | | | All G. Frost H.S. W½ of Lot 1 W½ | | | | 31.40 | | | " | | F | 245 | 350 | | 595 | 119 | | | | | 119 | | |
| 11 | Philip & Dorothy Jewell | | | NE¼ of SW¼ | | | | 40.77 | | | " | | F | 270 | | | 270 | 54 | | | | | 54 | | |
| 12 | " " " | | | NW¼ of SW¼ C of Hy #34 | | | | 35.94 | | | " | | F | 245 | | | 245 | 59 | | | | | 59 | | |
| 13 | " " " | | | SW¼ of SW¼ | | | | 40.84 | | | " | | F | 320 | | | 320 | 64 | | | | | 64 | | |
| 14 | " " " | | | SE¼ of SW¼ | | | | 41.38 | | | " | | T | 205 | | | 205 | 41 | | | | | 41 | | |
| 15 | ~~John & Dorothy Jewell~~ Potter | | | All N of ½ of Lot 4 lying S of Hy #34 | | | | 4.20 | | | yes | | R | 45 | 300 | | 345 | 69 | | | | | 69 | | |
| | State of Minnesota | | 16 | NE¼ of SE¼ | | | | | | | | | | | | | | | | | | | | | |
| 17 | Philip & Dorothy Jewell | | | NW¼ of SE¼ | | | | 41.71 | | | yes | | T | 245 | | | 245 | 49 | | | | | 49 | | |
| 18 | Philip & Dorothy C. Jewell | | | SW¼ of SE¼ | | | | 40.67 | | | " | | T | 250 | | | 250 | 50 | | | | | 50 | | |
| | U. S. of America | | 19 | SE¼ of SE¼ | | | | | | | | | | | | | | | | | | | | | |
| | | | 20 | | | | | | | | | | | | | | | | | | | | | | |
| | | | | | | | | 566.92 | | | | | | 3663 | 2145 | | 5798 | 1168 | 86 | | | | 1194 | | |

Cass County, Minnesota, for Taxes for the Year 1954.

| | SOLD FOR TAXES | VALUATIONS BY SCHOOL DISTRICTS AS EQUALIZED BY DEPARTMENT OF TAXATION: District No. Rate ... Mills (Dollars) | District No. Rate ... Mills (Dollars) | District No. Rate ... Mills (Dollars) | District No. Rate ... Mills (Dollars) | District No. Rate ... Mills (Dollars) | District No. Rate ... Mills (Dollars) | Tax including State Homestead (Dollars and cts.) | State Tax on Non-Homestead 5.25 Mills (Dollars and cts.) | SPECIAL TAXES (Dollars and cts.) | TOTAL TAXES (Dollars and cts.) | PAID | WHEN PAID (Month Day Year) | Number of Receipt | March Settlement 1955 | June Settlement 1955 | Penalty | November Settlement 1955 | Penalty | Collections to First Monday in January 1956 | Penalty | Delinquent on First Monday in January 1956 | Total Delinquent Tax and Penalty | REMARKS |
|---|---|---|---|---|---|---|---|---|---|---|---|---|---|---|---|---|---|---|---|---|---|---|---|---|
| 1 | | 86 | | | | | | 1586 | 44 | | 1586 | PAID IN FULL | MAY 28 1955 | 6389 | | 1586 | | | | | | | | |
| 2 | H | 51 | | | | | | 914 | | | 914 | 1st Half Paid 2nd Half Paid | MAY 28 1955 OCT 27 1955 | 6391 / 50068 | | 457 | | 457 | | | | | | |
| 3 | H | 48 | | | | | | 862 | | | 862 | PAID IN FULL | OCT 18 1955 | 14416 | | | | 862 | 30 | | | | | |
| 4 | H | 48 | | | | | | 862 | | | 862 | 1st Half Paid 2nd Half Paid | MAY 28 1955 OCT 27 1955 | 6391 / 50068 | | 431 | | 431 | | | | | | |
| 5 | | | | | | | | | | | | | | | | | | | | | | | | |
| 6 | H | 180 | | | | | | 3230 | | | 3230 | 1st Half Paid 2nd Half Paid | MAY 28 1955 OCT 27 1955 | 6391 / 50068 | | 1615 | | 1615 | | | | | | |
| 7 | H | 216 | | | | | | 3876 | | | 3876 | PAID IN FULL | OCT 29 1955 | 15198 | | | | 3876 | 116 | | | | | |
| 8 | H | 13 | | | | | | 234 | | | 234 | PAID IN FULL | MAY 2 1955 | 5527 | | 234 | | | | | | | | |
| 9 | H | 47 | | | | | | 844 | | | 844 | PAID IN FULL | OCT 18 1955 | | | | | | | | | | | |
| 10 | H | 119 | | | | | | 2134 | | | 2134 | PAID IN FULL | OCT 18 1955 | | | | | | | | | | | |
| 11 | H | 54 | | | | | | 968 | | | 968 | PAID IN FULL | OCT 18 1955 | | | | | | | | | | | |
| 12 | H | 59 | | | | | | 1058 | | | 1058 | PAID IN FULL | OCT 18 1955 | 14416 | | | | 1058 | 192 | | | | | |
| 13 | H | 64 | | | | | | 1148 | | | 1148 | PAID IN FULL | OCT 18 1955 | | | | | | | | | | | |
| 14 | H | 41 | | | | | | 736 | | | 736 | PAID IN FULL | OCT 18 1955 | | | | | | | | | | | |
| 15 | H | 69 | | | | | | 1238 | | | 1238 | PAID IN FULL | MAY 2 1955 | 5527 | | 1238 | | | | | | | | |
| 16 | | | | | | | | | | | | | | | | | | | | | | | | |
| 17 | H | 49 | | | | | | 880 | | | 880 | PAID IN FULL | OCT 18 1955 | 14416 | | | | 880 | 60 | | | | | |
| 18 | H | 50 | | | | | | 898 | | | 898 | PAID IN FULL | OCT 18 1955 | | | | | | | | | | | |
| 19 | | | | | | | | | | | | | | | | | | | | | | | | |
| 20 | | | | | | | | | | | | | | | | | | | | | | | | |
| | H 1108 / 86 / 1194 | | | | | | | 21424 | 44 | | 21468 | | | | | 5561 | | 15907 | | | | | | |

Cutlery — Deer Lake, Sunrise Beach, Pine Point, Kabekona, Spring Lake, Chippewa, Island Lake, Shingobee, Pine Point, Kabekona, Spring Lake

# Assessment Roll and Tax List of Real Property in the Town of Shingobee, Cass County, Minnesota, for Taxes for the Year 1954.

Form SCD (54) 10-1,000 Sections, 100 Sheets

*Indicate Type of Property: R-Residential, C-Commercial, I-Industrial, U-Utility, F-Farm

| | In Whose Name Assessed | To Whom Transferred | Description of Property: Subdivision | Sec. or Lot | Town or Block | Rng | Number of Acres of Land (Acres / 100ths) | No. School District | Indicate Type of Property | Indicate Type of Property | Indicate Type of Property | True and Full Valuations: Land Exclusive of Structures and Improvements (Dollars) | Buildings and Other Structures (Dollars) | Machinery Permanently Attached to Real Estate (Dollars) | Total True and Full Value (Dollars) | Assessed Valuations: Rural: Homestead Up to $4,000 20% (Dollars) | Rural: Over $4,000 and Non-Homestead 33⅓% (Dollars) | All Other: Homestead Up to $4,000 25% (Dollars) | All Other: Over $4,000 and Non-Homestead 40% (Dollars) | Machinery Permanently Attached to Real Estate 33⅓% (Dollars) | Total Assessed Value (Dollars) | Total Assessed Value as Equalized by the Board of Review (Dollars) | Final Equalized Value (Dollars) |
|---|---|---|---|---|---|---|---|---|---|---|---|---|---|---|---|---|---|---|---|---|---|---|---|
| 1 | Bert L. John L. & Andrew L. Johnson | | NE¼ of NE¼ Lot 1 | 33 | 142 | 31 | 16.05 | 5 | Res | yes | T | 261 | | | 261 | | 87 | | | | 87 | | |
| 2 | U. S. of America | | NW¼ of NE¼ | | | | | | | | | | | | | | | | | | | | |
| 3 | U. S. of America | | ~~SW¼ of NE¼~~ Lot 2 | | | | | | | | | | | | | | | | | | | | |
| 4 | | | SE¼ of NE¼ | | | | | | | | | | | | | | | | | | | | |
| 5 | | | | | | | | | | | | | | | | | | | | | | | |
| 6 | R. E. & E. H. Stanley | | NE¼ of NW¼ | | | | 40 | | yes | " | F | 320 | | | 320 | 64 | | | | | 64 | | |
| 7 | Earl H. & Raymond E. Stanley | | NW¼ of NW¼ | | | | 40 | | " | " | R | 400 | 1240 | | 1640 | 328 | | | | | 328 | | |
| 8 | " " " | | SW¼ of NW¼ | | | | 40 | | " | " | T | 215 | | | 215 | 43 | | | | | 43 | | |
| 9 | R. E. & E. H. Stanley | | SE¼ of NW¼ | | | | 40 | | " | " | T | 240 | | | 240 | 48 | | | | | 48 | | |
| 10 | | | | | | | | | | | | | | | | | | | | | | | |
| 11 | U. S. of America | | NE¼ of SW¼ | | | | | | | | | | | | | | | | | | | | |
| 12 | U. S. of America | | NW¼ of SW¼ | | | | | | | | | | | | | | | | | | | | |
| 13 | U. S. of America | | SW¼ of SW¼ | | | | | | | | | | | | | | | | | | | | |
| 14 | U. S. of America | | SE¼ of SW¼ | | | | | | | | | | | | | | | | | | | | |
| 15 | | | | | | | | | | | | | | | | | | | | | | | |
| 16 | | | NE¼ of SE¼ | | | | | | | | | | | | | | | | | | | | |
| 17 | U. S. of America | | NW¼ of SE¼ Lot 3 | | | | | | | | | | | | | | | | | | | | |
| 18 | U. S. of America | | SW¼ of SE¼ Lot 4 | | | | | | | | | | | | | | | | | | | | |
| 19 | Homer D. Rigby, adm. to E. W. Estate; John E. Andrews, Jr. | | SE¼ of SE¼ Lot 5 | | | | 5.50 | | 710 | " | T | 66 | | | 66 | | 22 | | | | 22 | | |
| 20 | | | | | | | | | | | | | | | | | | | | | | | |
| | | | | | | | 181.55 | | | | | 1502 | 1240 | | 2742 | 448 | 109 | | | | 592 | | |



| | Sold for Taxes | Valuations by School Districts as Equalized by Department of Taxation: District No. 5 Rate 71 Mills (Dollars) | District No. ..... Rate ..... Mills (Dollars) | District No. ..... Rate ..... Mills (Dollars) | District No. ..... Rate ..... Mills (Dollars) | District No. ..... Rate ..... Mills (Dollars) | District No. ..... Rate ..... Mills (Dollars) | Tax including State Homestead ..... Mills ($ cts.) | State Tax on Non-Homestead 5.75 Mills ($ cts.) | Special Taxes ($ cts.) | Total Taxes ($ cts.) | Paid | When Paid (Month Day Year) | Number of Receipt | March Settlement 1955 ($ cts.) | June Settlement 1955 ($ cts.) | Penalty ($ cts.) | November Settlement 1955 ($ cts.) | Penalty ($ cts.) | Collections to First Monday in January 1956 ($ cts.) | Penalty ($ cts.) | Delinquent on First Monday in January 1956 ($ cts.) | Total Delinquent Tax and Penalty ($ cts.) | Remarks |
|---|---|---|---|---|---|---|---|---|---|---|---|---|---|---|---|---|---|---|---|---|---|---|---|---|
| 1 | | 87 | | | | | | 15 60 | 46 | | 16 06 | PAID IN FULL | MAY 31 1955 | 2209 | | 16 06 | | | | | | | | |
| 2 | | | | | | | | | | | | | | | | | | | | | | | | |
| 3 | | | | | | | | | | | | | | | | | | | | | | | | |
| 4 | | | | | | | | | | | | | | | | | | | | | | | | |
| 5 | | | | | | | | | | | | | | | | | | | | | | | | |
| 6 | | H 64 | | | | | | 11 48 | | | 11 48 | 2nd Half Paid / 1st Half Paid | OCT 31 1955 / MAY 31 1955 | 1527 | | 5 74 | | 5 74 | | | | | | |
| 7 | | H 328 | | | | | | 58 84 | | | 58 84 | 2nd Half Paid / 1st Half Paid | OCT 31 1955 / MAY 31 1955 | 1528 | | 29 42 | | 29 42 | | | | | | |
| 8 | | H 43 | | | | | | 7 72 | | | 7 72 | 2nd Half Paid / 1st Half Paid | OCT 31 1955 / MAY 31 1955 | | | 3 86 | | 3 86 | | | | | | |
| 9 | | H 48 | | | | | | 8 62 | | | 8 62 | 2nd Half Paid / 1st Half Paid | OCT 31 1955 / MAY 31 1955 | 5531 | | 4 31 | | 4 31 | | | | | | |
| 10 | | | | | | | | | | | | | | | | | | | | | | | | |
| 11 | | | | | | | | | | | | | | | | | | | | | | | | |
| 12 | | | | | | | | | | | | | | | | | | | | | | | | |
| 13 | | | | | | | | | | | | | | | | | | | | | | | | |
| 14 | | | | | | | | | | | | | | | | | | | | | | | | |
| 15 | | | | | | | | | | | | | | | | | | | | | | | | |
| 16 | | | | | | | | | | | | | | | | | | | | | | | | |
| 17 | | | | | | | | | | | | | | | | | | | | | | | | |
| 18 | | | | | | | | | | | | | | | | | | | | | | | | |
| 19 | | 22 | | | | | | 3 94 | 12 | | 4 06 | 2nd Half Paid / 1st Half Paid | OCT 31 1955 / MAY 31 1955 | 1526 / 2211 | | 2 03 | | 2 03 | | | | | | |
| 20 | | | | | | | | | | | | | | | | | | | | | | | | |
| | | H 483 / 109 / 592 | | | | | | 106 20 | 58 | | 106 78 | | | | | 61 42 | | 45 36 | | | | | | |

Contains — Pay Collector's Receipts

Pertains to Shingobee Island

Contains Pay Collector's Receipts Shingobee Island

Contains Pay Collector's Receipts Jackson Springs

# Assessment Roll and Tax List of Real Property in the Town of Shingobee, Cass County, Minnesota, for Taxes for the Year 1954.

Form SCD (54) 100M-Serve Station, Lithoprint

*Indicate Type of Property: R-Residential, C-Commercial, I-Industrial, U-Utility, F-Farm

| | In Whose Name Assessed | To Whom Transferred | Description of Property: Subdivision | Sec. or Lot | Town or Block | Rng | Number of Acres of Land: Acres | 100ths | No. School District | Indicate Homestead Tax w Ne | Indicate Agricultural Tax w Ne | *Indicate Type of Property | True and Full Valuations: Land Exclusive of Structures and Improvements (Dollars) | Buildings and Other Structures (Dollars) | Machinery Permanently Attached to Real Estate (Dollars) | Total True and Full Value (Dollars) | Assessed Valuations: Rural: Homestead Up to $4,000 20% (Dollars) | Rural: Over $4,000 and Non-Homestead 33⅓% (Dollars) | All Other: Homestead Up to $4,000 25% (Dollars) | All Other: Over $4,000 and Non-Homestead 40% (Dollars) | Machinery Permanently Attached to Real Estate 33⅓% (Dollars) | Total Assessed Value (Dollars) | Total Assessed Value as Equalized by the Board of Review (Dollars) | Final Equalized Value (Dollars) |
|---|---|---|---|---|---|---|---|---|---|---|---|---|---|---|---|---|---|---|---|---|---|---|---|---|
| 1 | | | NE¼ of NE¼ | 34 | 142 | 31 | | | 5 | | | | | | | | | | | | | | | |
| 2 | | | NW¼ of NE¼ | | | | | | | | | | | | | | | | | | | | | |
| 3 | | | SW¼ of NE¼ | | | | | | | | | | | | | | | | | | | | | |
| 4 | | | SE¼ of NE¼ | | | | | | | | | | | | | | | | | | | | | |
| 5 | | | | | | | | | | | | | | | | | | | | | | | | |
| 6 | Ann E. Michach | | Lot 1 of NW¼ N of Hy #34 | | | | 34.17 | | | No | yes | T | 273 | | | 273 | | 91 | | | | 91 | | |
| 7 | " " | | NW¼ of NW¼ Lot 1 less 3 ac | | | | 27.25 | | | " | " | T | 210 | | | 210 | | 70 | | | | 70 | | |
| 8 | Guy Cole Andrus | | SW¼ of NW¼ Lot 2 | | | | 29.25 | | | " | " | R | 725 | 424 | | 1149 | | 383 | | | | 383 | | |
| 9 | D. E. Nakefield | | All of SE¼ of NW¼ except Lot 1 & 2 and Hy. | | | | 24.38 | | | " | " | T | 360 | | | 360 | | 120 | | | | 120 | | |
| 10 | Horace D. Riegel, adm. c.t.a. Estate of John Andrus, Jr. | | S 3/4 of N 3/4 lying between Hy #34 and Hy. | | | | 6.21 | | | " | " | T | 12 | | | 12 | | 4 | | | | 4 | | |
| 11 | Orrie + Laverne R. Avelsgaard | | N 3/4 of Lot 4 lying N of Hy #34 | | | | 15 | | | yes | " | T | 150 | | | 150 | 30 | | | | | 30 | | |
| 12 | Horace D. Riegel, adm. c.t.a. Estate of John Andrus, Jr. | | NW¼ of NW¼ # 86 | | | | 15 | | | No | " | T | 150 | | | 150 | | 50 | | | | 50 | | |
| 13 | | | NW¼ of NW¼ E. of R.R. #34 | | | | 25 | | | " | " | T | 252 | | | 252 | | 84 | | | | 84 | | |
| 14 | Orrie + Laverne R. Avelsgaard | | SW¼ of NW¼ Lot 3 | | | | 31 | | | yes | " | E | 185 | 1565 | | 2250 | 450 | | | | | 450 | | |
| 15 | " " " | | Lot 4 | | | | 40 | | | " | " | L | 555 | 200 | | 755 | 151 | | | | | 151 | | |
| 16 | Helen Lois + Henry Bakken, jr. | | SE¼ of SW¼ less 3 ac | | | | 37 | | | " | " | R | 240 | 475 | | 715 | 143 | | | | | 143 | | |
| 17 | | | NW¼ of SE¼ | | | | | | | | | | | | | | | | | | | | | |
| 18 | | | SW¼ of SE¼ | | | | | | | | | | | | | | | | | | | | | |
| 19 | | | SE¼ of SE¼ | | | | | | | | | | | | | | | | | | | | | |
| 20 | | | | | | | | | | | | | | | | | | | | | | | | |
| | Arthur J. Schaaff, jr. | | Lot 3 less 3 ac of Lot 1 | | | | 34.67 | | | | | | 2012 | 2664 | | 4676 | 774 | 802 | | | | 1576 | | |
| | | | | | | | | | | | | | | | | | N 774 | | | | | | | |
| | | | | | | | | | | | | | | | | | 802 | | | | | | | |
| | | | | | | | | | | | | | | | | | 1576 | | | | | | | |

Valuations by School Districts as Equalized by Department of Taxation

| | Sold for Taxes | District No. ..... Rate ..... Mills (Dollars) | District No. 2 Rate 41.1 Mills (Dollars) | District No. ..... Rate ..... Mills (Dollars) | District No. ..... Rate ..... Mills (Dollars) | District No. ..... Rate ..... Mills (Dollars) | District No. ..... Rate ..... Mills (Dollars) | Tax including State Homestead ..... Mills ($ cts.) | State Tax on Non-Homestead 5.77 Mills ($ cts.) | Special Taxes ($ cts.) | Total Taxes ($ cts.) |
|---|---|---|---|---|---|---|---|---|---|---|---|
| 1 | | | | | | | | | | | |
| 2 | | | | | | | | | | | |
| 3 | | | | | | | | | | | |
| 4 | | | | | | | | | | | |
| 5 | | | | | | | | | | | |
| 6 | | | 91 | | | | | 1632 | 48 | | 1680 |
| 7 | | | 70 | | | | | 1256 | 36 | | 1292 |
| 8 | | | 383 | | | | | 6872 | 200 | | 7072 |
| 9 | | | 120 | | | | | 2152 | 62 | | 2214 |
| 10 | SOLD FOR TAXES | | 4 | | | | | 72 | 02 | | 74 |
| 11 | | N | 30 | | | | | 538 | | | 538 |
| 12 | | | 50 | | | | | 898 | 26 | | 924 |
| 13 | SOLD FOR TAXES | | 84 | | | | | 1508 | 44 | | 1552 |
| 14 | | N | 450 | | | | | 8074 | | | 8074 |
| 15 | | N | 151 | | | | | 2710 | | | 2710 |
| 16 | | N | 143 | | | | | 2566 | | | 2566 |
| 17 | | | | | | | | | | | |
| 18 | | | | | | | | | | | |
| 19 | | | | | | | | | | | |
| 20 | | N | 774 | | | | | | | | |
| | | | 802 | | | | | 28278 | 418 | | 28696 |
| | | | 1576 | | | | | | | | |

| | Paid | When Paid: Month | Day | Year | Number of Receipt | March Settlement 1955 ($ cts.) | June Settlement 1955 ($ cts.) | Penalty ($ cts.) | November Settlement 1955 ($ cts.) | Penalty ($ cts.) | Collections to First Monday in January 1956 ($ cts.) | Penalty ($ cts.) | Delinquent on First Monday in January 1956 ($ cts.) | Penalty ($ cts.) | Total Delinquent Tax and Penalty ($ cts.) | Remarks |
|---|---|---|---|---|---|---|---|---|---|---|---|---|---|---|---|---|
| 1 | | | | | | | | | | | | | | | | |
| 2 | | | | | | | | | | | | | | | | |
| 3 | | | | | | | | | | | | | | | | |
| 4 | | | | | | | | | | | | | | | | |
| 5 | | | | | | | | | | | | | | | | |
| 6 | 2nd Half Paid | AUG | 27 | 1955 | | | | | | | | | | | | |
| | 1st Half Paid | MAY | 26 | 1955 | 16327 | | 840 | | 840 | | | | | | | |
| 7 | 2nd Half Paid | AUG | 27 | 1955 | 12973 | | | | | | | | | | | |
| | 1st Half Paid | MAY | 26 | 1955 | | | 646 | | 646 | | | | | | | |
| 8 | PAID IN FULL | MAY | 31 | 1955 | 27066 | | 9286 | | | | | | | | | |
| 9 | PAID IN FULL | MAY | 31 | 1955 | | | | | | | | | | | | |
| 10 | 2nd Half Paid | OCT | 31 | 1955 | 15724 | | | | | | | | | | | |
| | 1st Half Paid | OCT | 31 | 1955 | 12712 | | 37 | | 37 | | | | | | | |
| 11 | 1st Half Paid | MAY | 31 | 1955 | 12313 | | 269 | | 269 | | | | | | | |
| | 2nd Half Paid | OCT | 31 | 1955 | 16861 | | | | | | | | | | | |
| 12 | 1st Half Paid | MAY | 31 | 1955 | | | 467 | | 467 | | | | | | | |
| | 2nd Half Paid | OCT | 31 | 1955 | 15712 | | | | | | | | | | | |
| 13 | 1st Half Paid | MAY | 31 | 1955 | 15726 | | 776 | | 776 | | | | | | | |
| 14 | 1st Half Paid | MAY | 31 | 1955 | 14461 | | 4037 | | 4037 | | | | | | | |
| | | OCT | 31 | 1955 | 15713 | | | | | | | | | | | |
| 15 | 1st Half Paid | MAY | 31 | 1955 | | | 1355 | | 1355 | | | | | | | |
| | 2nd Half Paid | OCT | 31 | 1955 | | | | | | | | | | | | |
| 16 | PAID IN FULL | MAY | 31 | 1955 | 15211 | | 2566 | | | | | | | | | |
| 17 | | | | | | | | | | | | | | | | |
| 18 | | | | | | | | | | | | | | | | |
| 19 | | | | | | | | | | | | | | | | |
| 20 | | | | | | | | | | | | | | | | |
| | | | | | | | 20274 | | 8422 | | | | | | | |



Cultivated | Wild | Dwellings | Outbuildings | Total | Personal | Shingobee Island | Gulpepen Point | Kabekona Springs

# Assessment Roll and Tax List of Real Property in the Town of Shingobee, Cass County, Minnesota, for Taxes for the Year 1954.



Form 5CD (54) — Indicate Type of Property: R - Residential, C - Commercial, I - Industrial, U - Utility, F - Farm

| In Whose Name Assessed | To Whom Transferred | Description of Property: Subdivision | Sec. or Lot | Town or Block | Rng | Number of Acres of Land: Acres | 100ths | No. School District | Indicate Homestead Tax or Not | Indicate Agricultural Tax or Not | Indicate Type of Property | True and Full Valuations: Land Exclusive of Structures and Improvements (Dollars) | Buildings and Other Structures (Dollars) | Machinery Permanently Attached to Real Estate (Dollars) | Total True and Full Value (Dollars) | Assessed Valuations: Rural: Homestead Up to $1,000 20% (Dollars) | Rural: Over $1,000 and Non-Homestead 33⅓% (Dollars) | All Other: Homestead Up to $1,000 25% (Dollars) | All Other: Over $1,000 and Non-Homestead 40% (Dollars) | Machinery Permanently Attached to Real Estate 33⅓% (Dollars) | Total Assessed Value (Dollars) | Total Assessed Value Equalized by the Board of Review (Dollars) | Final Equalized Value (Dollars) |
|---|---|---|---|---|---|---|---|---|---|---|---|---|---|---|---|---|---|---|---|---|---|---|---|
| Ann McGarry | | 16.60 ac + 21.4 ac of Lot 1 lies W of M&H | 1 | NE of NE | Rg. | 55.142 | 31 | 5 | no | no | C | 660 | 1260 | | 2270 | 402 | 420 | | | | 822 | | |
| Paul E. Draper | | 3 ac of Lot 1 S of Hy Bee | 2 | NW¼ of NW¼ | | 2.75 ac | | | no | yes | I | 9 | | | 9 | | 3 | | | | 3 | | |
| Sidney F. + Minerva E. Duhl | | Part of Lot Lot 1 NE¼ of NE | 3 | SW¼ of NW¼ | | | | | | | | | | | | | | | | | | | |
| Ann McGarry | | NE¼ of NW¼ & NW¼ | 4 | SW¼ of NE¼ | | 2.40 | | | yes | no | T | 60 | | | 60 | 12 | | | | | 12 | | |
| Alice Rich | | 100' x 300' of lot 1 | 5 | | | 75 | | | " | yes | R | 760 | 520 | | 1280 | 120 | | | | | 126 | | |
| Paul E. Draper | | NE¼ of NW¼ less 4 acres deed for Lot 3 of plat & less 1 acre deed to Lot 2 & 2 acres to Sidney 100' of SW¼ of SW¼ x 300' + 100' x 300' | | | | 30.22 | | | no | " | R | 132 | | | 132 | | 44 | | | | 44 | | |
| Austen A. Sarff | | 100' x 300' of NE¼ of NW¼ | 7 | NW¼ of NW¼ | | 1 | | | " | " | T | 60 | | | 60 | | 20 | | | | 20 | | |
| Floyd E. + Rena Bennett | | a strip 55' on N & 100' on E & 75' on S of lot | 8 | SW¼ of NW¼ of lot 1 | | 50 | | | " | " | R | 94 | 357 | | 451 | | 152 | | | | 152 | | |
| Theodore J. + Marjorie D. Gawrzelski | | 100' x 300' of NE¼ of NW¼ | 9 | SE¼ of NW¼ | | 1.00 | | | yes | " | R | 100 | 850 | | 950 | 190 | | | | | 190 | | |
| Frances E. Draper | | 50' x 300' of lot 1 N of Hy | 10 | | | 35 | | | yes | " | T | 55 | | | 55 | 11 | | | | | 11 | | |
| Vivian + Herman Haas | | 50' x 300' of NE¼ of NW¼ | 11 | NW¼ of SW¼ | | 35 | | | no | " | R | 60 | 150 | | 210 | | 70 | | | | 70 | | |
| Glen F. + Marion Gatzman | | 50' x 300' of lot 1 | 12 | NW¼ of SW¼ | | 39 | | | " | " | T | 60 | | | 60 | | 20 | | | | 20 | | |
| " " | | Rec. of NE¼ of NW¼ | 13 | SW¼ of SW¼ | | 35 | | | " | " | T | 60 | | | 60 | | 20 | | | | 20 | | |
| Ann A. + Augusta L. Regan | | 50' x 300' of NE¼ of NW¼ (no Gerard Beck) | 14 | SE¼ of SW¼ | | 35 | | | " | " | T | 60 | | | 60 | | 20 | | | | 20 | | |
| Clarence + Marion Kirven | | 100' x 300' of NE¼ of NW¼ | 15 | | | 70 | | | yes | " | R | 60 | 795 | | 855 | 171 | | | | | 171 | | |
| Frances Draper | | 50' x 300' of NE¼ of NW¼ | 16 | NE¼ of SW¼ | | 35 | | | " | " | R | 60 | 400 | | 460 | 92 | | | | | 92 | | |
| F. M. Hall + Edith Stinedo | | NE¼ of NW¼ (approx) | 17 | NW¼ of SW¼ | | 30 | | | no | " | T | 240 | | | 240 | | 80 | | | | 80 | | |
| | | | 18 | SW¼ of SW¼ | | | | | | | | | | | | | | | | | | | |
| Ellen G. Gatzman | | 50' x 275' of NE¼ of NW¼ | 19 | SE¼ of SW¼ | | 30 | | | yes | " | R | 60 | 800 | | 860 | 172 | | | | | 172 | | |
| (continued on next page) | | | 20 | | | | | | | | | | | | | | | | | | | | |
| | | | | | | 107.15 | | | | | | 1205 | 4422 | | 5377 | 1170 | 849 | | | | 2019 | | |

Valuations by School Districts as Equalized by Department of Taxation

| Sold for Taxes | District No. Rate ... Mills | Amount | District No. Rate ... Mills | Amount | District No. Rate ... Mills | Amount | District No. Rate ... Mills | Amount | Tax including State Homestead ... Mills | State Tax on Non-Homestead ... Mills | Special Taxes | Total Taxes |
|---|------|---|---|---|---|---|---|---|------|---|---|---|
| | | | | | | | | | $ cts. | $ cts. | $ cts. | $ cts. |
| | | | H | 402 | | | | | 1702 22 | 220 | | 1702 22 |
| | | | | 420 | | | | | | | | |
| | 3 | | | | | | | | 54 | 02 | | 56 |
| | | | | | | | | | | | | |
| | | | H | 12 | | | | | 246 | | | 246 |
| | H 120 | | | | | | | | 2152 | | | 2152 |
| | 44 | | | | | | | | 790 | 22 | | 812 |
| | 20 | | | | | | | | 358 | 10 | | 368 |
| | 152 | | | | | | | | 2728 | 80 | | 2808 |
| | H 190 | | | | | | | | 3408 | | | 3408 |
| | H 11 | | | | | | | | 198 | | | 198 |
| | 70 | | | | | | | | 1256 | 36 | | 1292 |
| Sold for Taxes | 20 | | | | | | | | 358 | 10 | | 368 |
| Sold for Taxes | 20 | | | | | | | | 358 | 10 | | 368 |
| | 20 | | | | | | | | 358 | 10 | | 368 |
| | H 171 | | | | | | | | 3068 | | | 3068 |
| | H 92 | | | | | | | | 1650 | | | 1650 |
| | 80 | | | | | | | | 1436 | 42 | | 1478 |
| Sold for Taxes | H 172 | | | | | | | | 3086 | | | 3086 |
| | | | | | | | | | | | | |
| | H 756 | | H | 414 | | | | | 170048 | | | |
| | 429 | | | 420 | | | | | 21258 | 447 | | 387 48 |
| | 1185 | | | 834 | | | | | 38306 | | | |

| Paid | When Paid: Month | Day | Year | Number of Receipt | March Settlement 1955 | June Settlement 1955 | Penalty | November Settlement 1955 | Penalty | Collections to First Monday in January 1956 | Penalty | Delinquent on First Monday in January 1956 | Total Delinquent Tax and Penalty | Remarks |
|---|---|---|---|---|---|---|---|---|---|---|---|---|---|---|
| | | | | | $ cts. | $ cts. | $ cts. | $ cts. | $ cts. | $ cts. | $ cts. | $ cts. | $ cts. | |
| 1 PAID IN FULL | MAY | 26 | 1955 | 6332 | | 1702 22 | | | | | | | | |
| 2 PAID IN FULL | MAY | 31 | 1955 | 1217 | | 50 | | | | | | | | |
| 3 | | | | | | | | | | | | | | |
| 4 PAID IN FULL | MAY | 26 | 1955 | 6332 | | 246 | | | | | | | | |
| 5 1st Half Paid | OCT | 21 | 1955 | 7522 | | | | | | | | | | |
| 5 1st Half Paid | MAY | 12 | 1955 | 5626 | | 1076 | | 1076 | | | | | | |
| 6 PAID IN FULL | MAY | 31 | 1955 | 1217 | | 812 | | | | | | | | |
| 7 1st Half Paid | AUG | 2 | 1955 | 1225 | | | | 184 | | | | | | |
| 7 2nd Half Paid | OCT | 14 | 1955 | 1435 | | | | 184 | | | | | | |
| 8 PAID IN FULL | MAY | 27 | 1955 | 6121 | | 2808 | | | | | | | | |
| 9 PAID IN FULL | AUG | 15 | 1955 | 1214 | | | | 3408 | 85 | | | | | |
| 10 PAID IN FULL | AUG | 17 | 1955 | 1292 | | | | 198 | 05 | | | | | |
| 11 PAID IN FULL | MAY | 31 | 1955 | 1218 | | 1292 | | | | | | | | |
| 12 | | | | | | | | | | | | 368 | | |
| 13 | | | | | | | | | | | | 368 | | |
| 14 PAID IN FULL | MAY | 31 | 1955 | 1220 | | 368 | | | | | | | | |
| 15 PAID IN FULL | FEB | 9 | 1955 | 781 | 30 05 | | | | | | | | | |
| PAID IN FULL | AUG | 17 | 1955 | 1292 | | | | | | | | | | |
| 16 | | | | | | | | 1650 | 41 | | | | | |
| 17 1st Half Paid | MAY | 31 | 1955 | 1219 | | 739 | | | | | | | | |
| 17 2nd Half Paid | OCT | 31 | 1955 | 1577 | | | | 739 | | | | | | |
| 18 | | | | | | | | | | | | | | |
| 19 | | | | | | | | | | | | 3086 | | |
| 20 | | | | | | | | | | | | | | |
| | | | | | 30 05 | 2449 | | 3439 | | | | 3822 | | |

Cass County — Assessor's Office — Assessor's Sworn Statement — Shingobee Island — Shingobee Point — Kabekona Springs

# Assessment Roll and Tax List of Real Property in the Town of Shingobee, Cass County, Minnesota, for Taxes for the Year 1954.



Form SCD (54) [illegible]

*Indicate Type of Property: R - Residential, C - Commercial, I - Industrial, U - Utility, F - Farm

| In Whose Name Assessed | To Whom Transferred | Description of Property: Subdivision | Sec. or Lot | Town or Block | Rng | Number of Acres of Land: Acres | 100ths | No. School District | Indicate Homestead Tax No | Indicate Agricultural Tax No | *Indicate Type Property | True and Full Valuations: Land Exclusive of Structures and Improvements | Buildings and Other Structures | Machinery Permanently Attached to Real Estate | Total True and Full Value | Assessed Valuations: Rural: Homestead Up to $4,000 20% | Rural: Over $4,000 and Non-Homestead 33⅓% | All Other: Homestead Up to $4,000 25% | All Other: Over $4,000 and Non-Homestead 40% | Machinery Permanently Attached to Real Estate 33⅓% | Total Assessed Value | Total Amount Value as Equalized by the Board of Review | Final Equalized Value |
|---|---|---|---|---|---|---|---|---|---|---|---|---|---|---|---|---|---|---|---|---|---|---|---|
| | | 100' on Sty #371 x 300' of Lot 1 | | | | | | | | | | | | | | | | | | | | | |
| Earl L + Frances Drager | | 1 NE¼ of NE¼ (E½ NE¼ NW¼) | 35 | 142 | 31 | 1 | | 5 | yes | yes | T | 60 | 100 | | 160 | 32 | | | | | 32 | | |
| J.R + Fernanda Chumley | | 2 acres of NE¼ of NW¼ (NW¼ of NW¼) | | | | 2 | | | " | " | T | 60 | | | 60 | 12 | | | | | 12 | | |
| | | 3 SW¼ of NE¼ | | | | | | | | | | | | | | | | | | | | | |
| | | 4 SE¼ of NE¼ | | | | | | | | | | | | | | | | | | | | | |
| | | 5 | | | | | | | | | | | | | | | | | | | | | |
| | | 6 NE¼ of NW¼ | | | | | | | | | | | | | | | | | | | | | |
| | | 7 NW¼ of NW¼ | | | | | | | | | | | | | | | | | | | | | |
| | | 8 SW¼ of NW¼ | | | | | | | | | | | | | | | | | | | | | |
| | | 9 SE¼ of NW¼ | | | | | | | | | | | | | | | | | | | | | |
| | | 10 | | | | | | | | | | | | | | | | | | | | | |
| | | 11 NE¼ of SW¼ | | | | | | | | | | | | | | | | | | | | | |
| | | 12 NW¼ of SW¼ | | | | | | | | | | | | | | | | | | | | | |
| | | 13 SW¼ of SW¼ | | | | | | | | | | | | | | | | | | | | | |
| | | 14 SE¼ of SW¼ | | | | | | | | | | | | | | | | | | | | | |
| | | 15 | | | | | | | | | | | | | | | | | | | | | |
| | | 16 NE¼ of SE¼ | | | | | | | | | | | | | | | | | | | | | |
| | | 17 NW¼ of SE¼ | | | | | | | | | | | | | | | | | | | | | |
| | | 18 SW¼ of SE¼ | | | | | | | | | | | | | | | | | | | | | |
| | | 19 SE¼ of SE¼ | | | | | | | | | | | | | | | | | | | | | |
| | | 20 | | | | | | | | | | | | | | | | | | | | | |
| | | | | | | 1 | | | | | | 120 | 100 | | 220 | 44 | | | | | 44 | | |

| Sold for Taxes | Valuations by School Districts as Equalized by Department of Taxation: District No. 5 Rate 41 Mills | Tax including State Homestead | State Tax on Non-Homestead | Special Taxes | Total Taxes | | Paid | When Paid: Month Day Year | Number of Receipt | March Settlement 1955 | June Settlement 1955 | Penalty | November Settlement 1955 | Penalty | Collections to First Monday in January 1956 | Penalty | Delinquent on First Monday in January 1956 | Total Delinquent Tax and Penalty | Remarks |
|---|---|---|---|---|---|---|---|---|---|---|---|---|---|---|---|---|---|---|---|
| | Dollars | $ cts. | $ cts. | $ cts. | $ cts. | | | | | $ cts. | $ cts. | $ cts. | $ cts. | $ cts. | $ cts. | $ cts. | $ cts. | $ cts. | |
| | | | | | | | | | | | | | | | | | | | |
| | H 32 | 574 | | | 574 | 1 | PAID IN FULL | AUG 17 1955 | 6922 | | | | 574 | 14 | | | | | |
| SOLD FOR TAXES | H 12 | 216 | | | 216 | 2 | | | | | | | | | | | 216 | | |
| | | | | | | 3 | | | | | | | | | | | | | |
| | | | | | | 4 | | | | | | | | | | | | | |
| | | | | | | 5 | | | | | | | | | | | | | |
| | | | | | | 6 | | | | | | | | | | | | | |
| | | | | | | 7 | | | | | | | | | | | | | |
| | | | | | | 8 | | | | | | | | | | | | | |
| | | | | | | 9 | | | | | | | | | | | | | |
| | | | | | | 10 | | | | | | | | | | | | | |
| | | | | | | 11 | | | | | | | | | | | | | |
| | | | | | | 12 | | | | | | | | | | | | | |
| | | | | | | 13 | | | | | | | | | | | | | |
| | | | | | | 14 | | | | | | | | | | | | | |
| | | | | | | 15 | | | | | | | | | | | | | |
| | | | | | | 16 | | | | | | | | | | | | | |
| | | | | | | 17 | | | | | | | | | | | | | |
| | | | | | | 18 | | | | | | | | | | | | | |
| | | | | | | 19 | | | | | | | | | | | | | |
| | | | | | | 20 | | | | | | | | | | | | | |
| | H 44 | 790 | | | 790 | | | | | | | | 574 | | | | 216 | | |

Cutlers — Pine Beach, Sunrise Beach, Shingobee Island, Chippewa Point, Kabekona Springs

Personal

# Assessment Roll and Tax List of Real Property in the Town of Shingobee, Cass County, Minnesota, for Taxes for the Year 1954.

Form SCD (54) SHLAND-BATES PRINTING, MINNEAPOLIS

*Indicate Type of Property: R - Residential, C - Commercial, I - Industrial, U - Utility, F - Farm

| | In Whose Name Assessed | To Whom Transferred | Description of Property: Subdivision | Sec. or Lot | Town or Block | Rng | Number of Acres of Land (Acres / 100ths) | No. School District | Indicate Homestead Tax or No | Indicate Agricultural Tax or No | * Indicate Type of Property | True and Full Valuations: Land Exclusive of Structures and Improvements | Buildings and Other Structures | Machinery Permanently Attached to Real Estate | Total True and Full Value | Assessed Valuations: Rural: Homestead Up to $4,000 20% | Rural: Over $4,000 and Non-Homestead 33⅓% | All Other: Homestead Up to $4,000 25% | All Other: Over $4,000 and Non-Homestead 40% | Machinery Permanently Attached to Real Estate 33⅓% | Total Assessed Value | Total Assessed Value as Equalized by the Board of Review | Final Equalized Value |
|---|---|---|---|---|---|---|---|---|---|---|---|---|---|---|---|---|---|---|---|---|---|---|---|
| | | | | | | | Acres | | | | | Dollars | Dollars | Dollars | Dollars | Dollars | Dollars | Dollars | Dollars | Dollars | Dollars | Dollars | Dollars |
| 1 | Chas. F. Kanister | | NE¼ of NE¼ | 36 | 142 | 31 | 40 | 5 | yes | yes | F | 200 | | | 200 | 40 | | | | | 40 | | |
| 2 | " " | | Lot 1 Rec 5 N 6 rods W Rec 4½ W; NW¼ of NE¼ Rec 7 N 160 | | | | 22.29 | | " | " | F | 225 | | | 225 | 45 | | | | | 45 | | |
| 3 | State of Minnesota | | 5 x 16 rds of Lot 1 ~~SW¼ of NE¼~~ | | | | | | | | | | | | | | | | | | | | |
| 4 | | | SE¼ of NE¼ | | | | | | | | | | | | | | | | | | | | |
| 5 | George & Lempi Alto | | 2 acres of Lot 1 | | | | 2 | | 710 | " | F | 60 | | | 60 | | 20 | | | | 20 | | |
| 6 | | | NE¼ of NW¼ | | | | | | | | | | | | | | | | | | | | |
| 7 | | | NW¼ of NW¼ | | | | | | | | | | | | | | | | | | | | |
| 8 | | | SW¼ of NW¼ | | | | | | | | | | | | | | | | | | | | |
| 9 | | | SE¼ of NW¼ | | | | | | | | | | | | | | | | | | | | |
| 10 | Melford & Orla Knutson | | 2.71 acs. of Lot 1 | | | | 2.71 | | 710 | " | R | 125 | 484 | | 609 | | 203 | | | | 203 | | |
| 11 | | | NE¼ of SW¼ | | | | | | | | | | | | | | | | | | | | |
| 12 | | | NW¼ of SW¼ | | | | | | | | | | | | | | | | | | | | |
| 13 | | | SW¼ of SW¼ | | | | | | | | | | | | | | | | | | | | |
| 14 | | | SE¼ of SW¼ | | | | | | | | | | | | | | | | | | | | |
| 15 | | | | | | | | | | | | | | | | | | | | | | | |
| 16 | ~~Eleanor Crystal Tom Lofgren~~ | | NE¼ of SE¼ | | | | 40 | | 710 | " | T | 321 | | | 321 | | 107 | | | | 107 | | |
| 17 | L. & Lila B. Keyes | | NW¼ of SE¼ Lot 3 | | | | | | " | " | T | 300 | | | 300 | | 100 | | | | 100 | | |
| 18 | | | SW¼ of SE¼ | | | | | | | | | | | | | | | | | | | | |
| 19 | ~~Eleanor Crystal Tom Lofgren~~ | | SE¼ of SE¼ | | | | 40 | | 710 | " | T | 300 | | | 300 | | 100 | | | | 100 | | |
| 20 | | | | | | | | | | | | | | | | | | | | | | | |
| | | | | | | | 149 | | | | | 1531 | 484 | | 2015 | 85 | 530 | | | | 615 | | |



Cass County, Minnesota, for Taxes for the Year 1954.

| | Sold for Taxes | Valuations by School Districts as Equalized by Department of Taxation: District No. ..... Rate ..... Mills | Dollars | District No. ..... Rate ..... Mills | Dollars | District No. ..... Rate ..... Mills | Dollars | District No. ..... Rate ..... Mills | Dollars | District No. ..... Rate ..... Mills | Dollars | Tax including State Homestead ..... Mills | $ cts. | State Tax on Non-Homestead ..... 5.25 Mills | $ cts. | Special Taxes | $ cts. | Total Taxes | $ cts. | | Paid | When Paid: Month | Day | Year | Number of Receipt | March Settlement 1955 | $ cts. | June Settlement 1955 | $ cts. | Penalty | $ cts. | November Settlement 1955 | $ cts. | Penalty | $ cts. | Collections to First Monday in January 1956 | $ cts. | Penalty | $ cts. | Delinquent on First Monday in January 1956 | $ cts. | Total Delinquent Tax and Penalty | $ cts. | Remarks |
|---|---|---|---|---|---|---|---|---|---|---|---|---|---|---|---|---|---|---|---|---|---|---|---|---|---|---|---|---|---|---|---|---|---|---|---|---|---|---|---|---|---|---|---|---|---|---|
| 1 | | H | 40 | | | | | | | | | 7.18 | | | | | | 7.18 | | 1 | PAID IN FULL | MAY | 6 | 1955 | 5559 | | | 7.18 | | | | | | | | | | | | | | | | | |
| 2 | | H | 45 | | | | | | | | | 8.08 | | | | | | 8.08 | | 2 | PAID IN FULL | MAY | 6 | 1955 | | | | 8.08 | | | | | | | | | | | | | | | | | |
| 3 | | | | | | | | | | | | | | | | | | | | 3 | | | | | | | | | | | | | | | | | | | | | | | | | | |
| 4 | | | | | | | | | | | | | | | | | | | | 4 | | | | | | | | | | | | | | | | | | | | | | | | | | |
| 5 | | | 20 | | | | | | | | | 3.68 | | 10 | | | | 3.68 | | 5 | PAID IN FULL | JUN | 29 | 1955 | 8265 | | | | | | | 3.68 | | 05 | | | | | | | | | | |
| 6 | | | | | | | | | | | | | | | | | | | | 6 | | | | | | | | | | | | | | | | | | | | | | | | | | |
| 7 | | | | | | | | | | | | | | | | | | | | 7 | | | | | | | | | | | | | | | | | | | | | | | | | | |
| 8 | | | | | | | | | | | | | | | | | | | | 8 | | | | | | | | | | | | | | | | | | | | | | | | | | |
| 9 | | | | | | | | | | | | | | | | | | | | 9 | | | | | | | | | | | | | | | | | | | | | | | | | | |
| 10 | | | 203 | | | | | | | | | 36.42 | | 1.06 | | | | 37.48 | | 10 | 1st Half Paid<br>2nd Half Paid | MAY<br>NOV | 31<br>5 | 1955<br>1955 | 12225<br>9736 | | | 18.74 | | | | 18.74 | | | | | | | | | | | | |
| 11 | | | | | | | | | | | | | | | | | | | | 11 | | | | | | | | | | | | | | | | | | | | | | | | | | |
| 12 | | | | | | | | | | | | | | | | | | | | 12 | | | | | | | | | | | | | | | | | | | | | | | | | | |
| 13 | | | | | | | | | | | | | | | | | | | | 13 | | | | | | | | | | | | | | | | | | | | | | | | | | |
| 14 | | | | | | | | | | | | | | | | | | | | 14 | | | | | | | | | | | | | | | | | | | | | | | | | | |
| 15 | | | | | | | | | | | | | | | | | | | | 15 | | | | | | | | | | | | | | | | | | | | | | | | | | |
| 16 | | | 107 | | | | | | | | | 19.20 | | 56 | | | | 19.76 | | 16 | PAID IN FULL | APR | 11 | 1956 | 4862 | | | 19.76 | | | | | | | | | | | | | | | | | |
| 17 | SOLD FOR TAXES | | 100 | | | | | | | | | 17.94 | | 52 | | | | 18.46 | | 17 | | | | | | | | | | | | | | | | | | | | | | | | 18.46 | | |
| 18 | | | | | | | | | | | | | | | | | | | | 18 | | | | | | | | | | | | | | | | | | | | | | | | | | |
| 19 | | | 100 | | | | | | | | | 17.94 | | 52 | | | | 18.46 | | 19 | PAID IN FULL | APR | 11 | 1956 | 4862 | | | 18.46 | | | | | | | | | | | | | | | | | |
| 20 | | | | | | | | | | | | | | | | | | | | 20 | | | | | | | | | | | | | | | | | | | | | | | | | | |
| | | H | 85<br>5.30<br>61.5 | | | | | | | | | 110.34 | | 2.76 | | | | 113.10 | | | | | | | | | | 72.22 | | | | 22.62 | | | | | | | | | | 18.46 | | |

# Assessment Roll and Tax List of Real Property in the Hanson of Shingobee, Cass County, Minnesota, for Taxes for the Year 1954.



Form SC (54) [illegible]

*Indicate Type of Property: R-Residential, C-Commercial, I-Industrial, U-Utility, F-Farm

| | IN WHOSE NAME ASSESSED | TO WHOM TRANSFERRED | DESCRIPTION OF PROPERTY: Subdivision | Sec. or Lot | Town or Block | Rng. | Number of Acres of Land: Acres | 100ths | No. School District | Indicate Homestead Yes or No | Indicate Agricultural Yes or No | Indicate Type Property | TRUE AND FULL VALUATIONS: LAND Exclusive of Structures and Improvements | BUILDINGS and Other Structures | MACHINERY Permanently Attached to Real Estate | TOTAL True and Full Value | ASSESSED VALUATIONS: RURAL: Homestead Up to $1,000 20% | Over $1,000 and Non-Homestead 33⅓% | ALL OTHER: Homestead Up to $1,000 25% | Over $1,000 and Non-Homestead 40% | MACHINERY Permanently Attached to Real Estate 33⅓% | TOTAL ASSESSED VALUE | Total Assessed Value as Equalized by the Board of Review | FINAL EQUALIZED VALUE |
|---|---|---|---|---|---|---|---|---|---|---|---|---|---|---|---|---|---|---|---|---|---|---|---|---|
| | | | | | | | Acres | 100ths | | | | | Dollars | Dollars | Dollars | Dollars | Dollars | Dollars | Dollars | Dollars | Dollars | Dollars | Dollars | Dollars |
| 1 | Werner M. Backman | | Sunrise Beach Lots 1 Sec. 22 142-31 | 1 | 1 | | | | 5 | No | Yes | R | 30 | | | 30 | | 10 | | | | 10 | | |
| 2 | " | " | | 2 | | | | | | " | " | R | 30 | | | 30 | | 10 | | | | 10 | | |
| 3 | " | " | | 3 | | | | | | " | " | R | 30 | | | 30 | | 10 | | | | 10 | | |
| 4 | " | " | | 4 | | | | | | " | " | R | 30 | | | 30 | | 10 | | | | 10 | | |
| 5 | " | " | | 5 | | | | | | " | " | R | 30 | | | 30 | | 10 | | | | 10 | | |
| 6 | " | " | | 6 | | | | | | " | " | R | 30 | | | 30 | | 10 | | | | 10 | | |
| 7 | " | " | | 7 | | | | | | " | " | R | 30 | | | 30 | | 10 | | | | 10 | | |
| 8 | " | " | | 8 | | | | | | " | " | R | 30 | | | 30 | | 10 | | | | 10 | | |
| 9 | " | " | | 9 | | | | | | " | " | R | 30 | | | 30 | | 10 | | | | 10 | | |
| 10 | " | " | | 10 | | | | | | " | " | R | 30 | | | 30 | | 10 | | | | 10 | | |
| 11 | " | " | | 11 | | | | | | " | " | R | 30 | | | 30 | | 10 | | | | 10 | | |
| 12 | " | " | | 12 | | | | | | " | " | R | 29 | 250 | | 279 | | 103 | | | | 103 | | |
| 13 | " | " | | 1 | 2 | | | | | " | " | R | 30 | | | 30 | | 10 | | | | 10 | | |
| 14 | " | " | | 2 | | | | | | " | " | R | 30 | | | 30 | | 10 | | | | 10 | | |
| 15 | " | " | | 3 | | | | | | " | 140 | C | 31 | 420 | | 501 | | 167 | | | | 167 | | |
| 16 | " | " | | 4 | | | | | | 142 | " | R | 30 | | | 30 | | 10 | | | | 10 | | |
| 17 | " | " | | 5 | | | | | | " | " | R | 30 | | | 30 | | 10 | | | | 10 | | |
| 18 | " | " | | 6 | | | | | | " | " | R | 30 | | | 30 | | 10 | | | | 10 | | |
| 19 | " | " | | 7 | | | | | | " | " | R | 30 | | | 30 | | 10 | | | | 10 | | |
| 20 | | | | | | | | | | | | | | | | | | | | | | | | |
| | | | | | | | | | | | | | 570 | 750 | | 1320 | | 440 | | | | 440 | | |

Cass County, Minnesota, for Taxes for the Year 1954.

| | SOLD FOR TAXES | VALUATIONS BY SCHOOL DISTRICTS AS EQUALIZED BY DEPARTMENT OF TAXATION: District No. 5 Dollars | District No. Dollars | District No. Dollars | District No. Dollars | Tax including State Homestead ....Mills $ cts. | State Tax on Non-Homestead ....Mills $ cts. | SPECIAL TAXES $ cts. | TOTAL TAXES $ cts. | PAID | WHEN PAID Month Day Year | Number of Receipt | March Settlement 1955 $ cts. | June Settlement 1955 $ cts. | Penalty $ cts. | November Settlement 1955 $ cts. | Penalty $ cts. | Collections to First Monday in January 1956 $ cts. | Penalty $ cts. | Delinquent on First Monday in January 1956 $ cts. | Total Delinquent Tax and Penalty $ cts. | REMARKS |
|---|---|---|---|---|---|---|---|---|---|---|---|---|---|---|---|---|---|---|---|---|---|---|
| 1 | | 10 | | | | 180 | 06 | | 186 | 2nd Half Paid / 1st Half Paid | JUL 16 1955 / MAY 23 1955 | | | | | | | | | | | |
| 2 | | 10 | | | | 180 | 06 | | 186 | 2nd Half Paid / 1st Half Paid | JUL 16 1955 / MAY 23 1955 | | | | | | | | | | | |
| 3 | | 10 | | | | 180 | 06 | | 186 | 2nd Half Paid / 1st Half Paid | JUL 16 1955 / MAY 23 1955 | | | | | | | | | | | |
| 4 | | 10 | | | | 180 | 06 | | 186 | 2nd Half Paid / 1st Half Paid | JUL 16 1955 / MAY 23 1955 | | | | | | | | | | | |
| 5 | | 10 | | | | 180 | 06 | | 186 | 2nd Half Paid / 1st Half Paid | JUL 16 1955 / MAY 23 1955 | | | | | | | | | | | |
| 6 | | 10 | | | | 180 | 06 | | 186 | 2nd Half Paid / 1st Half Paid | JUL 16 1955 / MAY 23 1955 | | | | | | | | | | | |
| 7 | | 10 | | | | 180 | 06 | | 186 | 2nd Half Paid / 1st Half Paid | JUL 16 1955 / MAY 23 1955 | | | | | | | | | | | |
| 8 | | 10 | | | | 180 | 06 | | 186 | 2nd Half Paid / 1st Half Paid | JUL 16 1955 / MAY 23 1955 | | | | | | | | | | | |
| 9 | | 10 | | | | 180 | 06 | | 186 | 2nd Half Paid / 1st Half Paid | JUL 16 1955 / MAY 23 1955 | | | | | | | | | | | |
| 10 | | 10 | | | | 180 | 06 | | 186 | 2nd Half Paid / 1st Half Paid | JUL 16 1955 / MAY 23 1955 | | | | | | | | | | | |
| 11 | | 10 | | | | 180 | 06 | | 186 | 2nd Half Paid / 1st Half Paid | JUL 16 1955 / MAY 23 1955 | 5812 | | 5702 | | 4122 | | | | | |
| 12 | | 103 | | | | 1878 | 54 | | 1902 | 2nd Half Paid / 1st Half Paid | JUL 16 1955 / MAY 23 1955 | 9556 | | | | | | | | | | |
| 13 | | 10 | | | | 180 | 06 | | 186 | 2nd Half Paid / 1st Half Paid | JUL 16 1955 / MAY 23 1955 | | | | | | | | | | | |
| 14 | | 10 | | | | 180 | 06 | | 186 | 2nd Half Paid / 1st Half Paid | JUL 16 1955 / MAY 23 1955 | | | | | | | | | | | |
| 15 | | 167 | | | | 2996 | 88 | | 3084 | 2nd Half Paid / 1st Half Paid | JUL 16 1955 / MAY 23 1955 | | | | | | | | | | | |
| 16 | | | 10 | | | 204 | 06 | | 210 | 2nd Half Paid / 1st Half Paid | JUL 16 1955 / MAY 23 1955 | | | | | | | | | | | |
| 17 | | | 10 | | | 204 | 06 | | 210 | 2nd Half Paid / 1st Half Paid | JUL 16 1955 / MAY 23 1955 | 9556 / 5712 | | 820 | | | | | | | | |
| 18 | | | 10 | | | 204 | 06 | | 210 | 2nd Half Paid / 1st Half Paid | JUL 16 1955 / MAY 23 1955 | | | | | | | | | | | |
| 19 | | | 10 | | | 204 | 06 | | 210 | 2nd Half Paid / 1st Half Paid | JUL 16 1955 / MAY 23 1955 | | | | | | | | | | | |
| 20 | | | | | | | | | | | | | | | | | | | | | | |
| | | 400 | 40 | 440 | | 816 / 7184 / 8000 | 244 | | 8244 | | | | | 7122 | | 4122 | | | | | | |

# Assessment Roll and Tax List of Real Property in the Town of Shingobee, Cass County, Minnesota, for Taxes for the Year 1954.



Form SC (54) WILLIS-DUNN PRINTING, MINNEAPOLIS

*Indicate Type of Property: R-Residential, C-Commercial, I-Industrial, U-Utility, F-Farm

| | IN WHOSE NAME ASSESSED | TO WHOM TRANSFERRED | | DESCRIPTION OF PROPERTY: SUBDIVISION | Sec. or Lot | Town or Block | Rng | Number of Acres of Land: Acres | 100ths | No. School District | Indicate Homestead Tax of Yes or No | * Indicate Type of Property | TRUE AND FULL VALUATIONS: LAND Exclusive of Structures and Improvements | BUILDINGS and Other Structures | MACHINERY Permanently Attached to Real Estate | TOTAL True and Full Value | ASSESSED VALUATIONS: RURAL Homestead Up to $4,000 20% | RURAL Over $4,000 and Non-Homestead 33⅓% | ALL OTHER Homestead Up to $1,000 25% | ALL OTHER Over $1,000 and Non-Homestead 40% | MACHINERY Permanently Attached to Real Estate 33⅓% | TOTAL ASSESSED VALUE | Total Assessed Value as Equalized by the Board of Review | FINAL EQUALIZED VALUE |
|---|---|---|---|---|---|---|---|---|---|---|---|---|---|---|---|---|---|---|---|---|---|---|---|---|
| | | | | | | | | | | | | | Dollars | Dollars | Dollars | Dollars | Dollars | Dollars | Dollars | Dollars | Dollars | Dollars | Dollars | Dollars |
| 1 | Archie St Jean M. Knight | | 1 | Shingobee Island N part of Lots Dec. 2-141-31 | 1 | 1 | | | | 5 | yes | no | C | 150 | 2694 | | 2844 | | | 711 | | | 711 | | |
| 2 | " " " | | 2 | | | | | | | | no | " | L | 60 | | | 60 | | | | 24 | | 24 | | |
| 3 | John Kring | | 3 | | | | | | | | " | " | L | 30 | | | 30 | | | | 12 | | 12 | | |
| 4 | " " | | 4 | | | | | | | | " | " | L | 30 | | | 30 | | | | 12 | | 12 | | |
| 5 | " " | | 5 | | | | | | | | " | " | L | 30 | | | 30 | | | | 12 | | 12 | | |
| 6 | " " | | 6 | | | | | | | | " | " | L | 30 | | | 30 | | | | 12 | | 12 | | |
| 7 | Otto & Ringle | | 7 | | | | | | | | " | " | L | 100 | 210 | | 310 | | | | 124 | | 124 | | |
| 8 | Howard Conn | | 8 | | | | | | | | " | " | L | 50 | | | 50 | | | | 20 | | 20 | | |
| 9 | " " | | 9 | | | | | | | | " | " | R | 50 | 990 | | 1040 | | | | 416 | | 416 | | |
| 10 | " " | | 10 | | | | | | | | " | " | L | 50 | | | 50 | | | | 20 | | 20 | | |
| 11 | Russell C. Greer | | 11 | | | | | | | | yes | " | R | 50 | 534 | | 584 | | | 146 | | | 146 | | |
| 12 | " " | | 12 | | | | | | | | no | " | C | 50 | 700 | | 750 | | | | 300 | | 300 | | |
| 13 | " " | | 13 | | | | | | | | " | " | C | 50 | 140 | | 190 | | | | 76 | | 76 | | |
| 14 | " " | | 14 | | | | | | | | " | " | L | 50 | | | 50 | | | | 20 | | 20 | | |
| 15 | Frank & Emma Kring | | 15 | | | | | | | | " | " | L | 50 | | | 50 | | | | 20 | | 20 | | |
| 16 | " " | | 16 | | | | | | | | yes | " | R | 50 | 502 | | 552 | | | 213 | | | 213 | | |
| 17 | Arnold L & Marie Ann Pierson | | 17 | | | | | | | | " | " | R | 50 | 850 | | 900 | | | 225 | | | 225 | | |
| 18 | Fred & Jane Huggett | | 18 | | | | | | | | no | " | C | 60 | 2500 | | 2560 | | | | 1024 | | 1024 | | |
| 19 | " " | | 19 | | | | | | | | no | " | L | 60 | | | 60 | | | | 24 | | 24 | | |
| 20 | " " | | 20 | | | | | | | | yes | " | C | 100 | 1520 | | 1620 | | | 405 | | | 405 | | |
| | | | | | | | | | | | | | | 1150 | 10940 | | 12090 | | | 1706 | 2116 | | 3816 | |

| | SOLD FOR TAXES | VALUATIONS BY SCHOOL DISTRICTS AS EQUALIZED BY DEPARTMENT OF TAXATION: District No. ..... Rate ..... Mills | District No. ..... Rate ..... Mills | District No. ..... Rate ..... Mills | District No. ..... Rate ..... Mills | District No. ..... Rate ..... Mills | District No. ..... Rate ..... Mills | Tax including State Homestead ..... Mills | State Tax on Non-Homestead ..... Mills | SPECIAL TAXES | TOTAL TAXES | | PAID | WHEN PAID | Number of Receipt | March Settlement 1955 | June Settlement 1955 | Penalty | November Settlement 1955 | Penalty | Collections to First Monday in January 1956 | Penalty | Delinquent on First Monday in January 1956 | Total Delinquent Tax and Penalty | REMARKS |
|---|---|---|---|---|---|---|---|---|---|---|---|---|---|---|---|---|---|---|---|---|---|---|---|---|---|
| | | Dollars | Dollars | Dollars | Dollars | Dollars | Dollars | $ cts. | $ cts. | $ cts. | $ cts. | | | Month Day Year | | $ cts. | $ cts. | $ cts. | $ cts. | $ cts. | $ cts. | $ cts. | $ cts. | $ cts. | |
| 1 | SOLD FOR TAXES | | | H 711 | | | | 145.34 | | | 145.34 | 1 | | | | | | | | | | | 145.34 | | |
| 2 | SOLD FOR TAXES | | | 24 | | | | 4.90 | 1.20 | | 5.02 | 2 | | | | | | | | | | | 5.02 | | |
| 3 | | | | 12 | | | | 2.45 | .06 | | 2.51 | 3 | PAID IN FULL | MAY 20 1955 | | | | | | | | | | | |
| 4 | | | | 12 | | | | 2.45 | .06 | | 2.51 | 4 | PAID IN FULL | MAY 20 1955 | | | | | | | | | | | |
| 5 | | | | 12 | | | | 2.45 | .06 | | 2.51 | 5 | PAID IN FULL | MAY 20 1955 | 5791 | | 1.00 | | | | | | | | |
| 6 | | | | 12 | | | | 2.45 | .06 | | 2.51 | 6 | PAID IN FULL | MAY 20 1955 | | | | | | | | | | | |
| 7 | | | | 124 | | | | 25.34 | .64 | | 25.98 | 7 | PAID IN FULL | MAY 31 1955 | 12833 | | 25.98 | | | | | | | | |
| 8 | | | | 20 | | | | 4.08 | .10 | | 4.18 | 8 | 2nd Half Paid / 1st Half Paid | SEP 14 1955 / MAY 27 1955 | | | | | | | | | | | |
| 9 | | | | 416 | | | | 85.04 | 2.18 | | 87.22 | 9 | 2nd Half Paid / 1st Half Paid | SEP 14 1955 / MAY 27 1955 | 13758 / 6377 | | 47.79 | | 47.79 | | | | | | |
| 10 | | | | 20 | | | | 4.08 | .10 | | 4.18 | 10 | 2nd Half Paid / 1st Half Paid | SEP 14 1955 / MAY 27 1955 | | | | | | | | | | | |
| 11 | | | | H 146 | | | | 29.84 | | | 29.84 | 11 | 2nd Half Paid / 1st Half Paid | OCT 31 1955 / APR 28 1955 | | | | | | | | | | | |
| 12 | | | | 300 | | | | 61.20 | 1.56 | | 62.76 | 12 | 2nd Half Paid / 1st Half Paid | OCT 31 1955 / APR 28 1955 | 4879 | | 56.42 | | 56.42 | | | | | | |
| 13 | | | | 76 | | | | 15.54 | .40 | | 15.94 | 13 | 2nd Half Paid / 1st Half Paid | OCT 31 1955 / APR 28 1955 | 4876 | | | | | | | | | | |
| 14 | | | | 20 | | | | 4.08 | .10 | | 4.18 | 14 | 2nd Half Paid / 1st Half Paid | OCT 31 1955 / APR 28 1955 | | | | | | | | | | | |
| 15 | | Abate #6371 | | H 18 / 20 | | | | 2.66 | .40 | | 2.66 / 40 | 15 | 2nd Half Paid / 1st Half Paid | OCT 13 1955 / MAY 28 1955 | 4861 | | 23.10 | | 23.10 | | | | | | 1.52 Abated |
| 16 | | | | H 213 | | | | 43.54 | | | 43.54 | 16 | 2nd Half Paid / 1st Half Paid | OCT 13 1955 / MAY 28 1955 | 5724 | | | | | | | | | | |
| 17 | | | | H 225 | | | | 46.00 | | | 46.00 | 17 | 2nd Half Paid / 1st Half Paid | SEP 27 1955 / MAY 27 1955 | 5362 | | 23.00 | | 23.00 | | | | | | |
| 18 | | | | 1024 | | | | 209.52 | 5.34 | | 214.66 | 18 | PAID IN FULL | MAY 25 1955 | | | | | | | | | | | |
| 19 | | | | 24 | | | | 4.90 | .12 | | 5.02 | 19 | PAID IN FULL | MAY 25 1955 | 8796 | | 30.24 | | | | | | | | |
| 20 | | | | H 405 | | | | 82.78 | | | 82.78 | 20 | PAID IN FULL | MAY 25 1955 | | | | | | | | | | | |
| | | | | H 1706 / 2116 / 3816 | | | | 774.02 | 11.00 | | 791.02 | | | | | | 48.83 | | 156.01 | | | | 150.36 | | 1.52 Abated |

# Assessment Roll and Tax List of Real Property in the Town of Shingobee, Cass County, Minnesota, for Taxes for the Year 1954.

Form SC (54) WILD RICE COUNTY, MINNESOTA

*Indicate Type of Property: R-Residential, C-Commercial, I-Industrial, U-Utility, F-Farm

| | In Whose Name Assessed | To Whom Transferred | | Description of Property: Subdivision | Sec. or Lot | Town or Block | Reg | Number of Acres of Land: Acres | 100ths | No. School District | Indicate Homestead Yes or No | Indicate Agricultural Yes or No | Indicate Type of Property | True and Full Valuations: Land Exclusive of Structures and Improvements | Buildings and Other Structures | Machinery Permanently Attached to Real Estate | Total True and Full Value | Assessed Valuations: Rural: Homestead Up to $4,000 20% | Rural: Over $4,000 and Non-Homestead 33⅓% | All Other: Homestead Up to $4,000 25% | All Other: Over $4,000 and Non-Homestead 40% | Machinery Permanently Attached to Real Estate 33⅓% | Total Assessed Value | Total Assessed Value as Equalized by the Board of Review | Final Equalized Value |
|---|---|---|---|---|---|---|---|---|---|---|---|---|---|---|---|---|---|---|---|---|---|---|---|---|---|
| | | | | | | | | | | | | | | Dollars | Dollars | Dollars | Dollars | Dollars | Dollars | Dollars | Dollars | Dollars | Dollars | Dollars | Dollars |
| 1 | Fred & Jane Huggett | | | Shingobee Islands | | 21 | 1 | | | 5 | yes | no | L | 48 | | | 48 | | | 12 | | | 12 | | |
| 2 | " " " | | | | | 22 | | | | | " | " | L | 48 | | | 48 | | | 12 | | | 12 | | |
| 3 | | | | | | | | | | | | | | | | | | | | | | | | | |
| 4 | | | | | | | | | | | | | | | | | | | | | | | | | |
| 5 | | | | | | | | | | | | | | | | | | | | | | | | | |
| 6 | State of Minnesota | | | Part of | | 12 | | | | | | | | | | | | | | | | | | | |
| 7 | H H Marie A Remyson | | | Bal of | | 1 | | | | | yes | | C | 76 | 1700 | | 1776 | | | 444 | | | 444 | | |
| 8 | " " " | | | | | 2 | | | | | " | " | I | 80 | | | 80 | | | 20 | | | 20 | | |
| 9 | State of Minnesota | | | | | 3 | | | | | | | | | | | | | | | | | | | |
| 10 | State of Minnesota | | | | | 4 | | | | | | | | | | | | | | | | | | | |
| 11 | State of Minnesota | | | | | 5 | | | | | | | | | | | | | | | | | | | |
| 12 | | | | | | | | | | | | | | | | | | | | | | | | | |
| 13 | | | | | | | | | | | | | | | | | | | | | | | | | |
| 14 | | | | | | | | | | | | | | | | | | | | | | | | | |
| 15 | | | | | | | | | | | | | | | | | | | | | | | | | |
| 16 | State of Minnesota | | | | | 13 | | | | | | | | | | | | | | | | | | | |
| 17 | State of Minnesota | | | | | 2 | | | | | | | | | | | | | | | | | | | |
| 18 | State of Minnesota | | | | | 3 | | | | | | | | | | | | | | | | | | | |
| 19 | State of Minnesota | | | | | 4 | | | | | | | | | | | | | | | | | | | |
| 20 | State of Minnesota | | | | | 5 | | | | | | | | | | | | | | | | | | | |
| | | | | | | | | | | | | | | 252 | 1700 | | 1952 | | | 488 | | | 488 | | |

| | Sold for Taxes | Valuations by School Districts as Equalized by Department of Taxation: District No. ..... Rate ..... Mills | District No. ..... Rate ..... Mills | District No. Rates No. 2 Rate 41 Mills | District No. ..... Rate ..... Mills | District No. ..... Rate ..... Mills | Tax Including State Homestead ..... Mills | State Tax on Non-Homestead ..... Mills | Special Taxes | Total Taxes | | Paid | When Paid: Month | Day | Year | Number of Receipt | March Settlement 1955 | June Settlement 1955 | Penalty | November Settlement 1955 | Penalty | Collections to First Monday in January 1956 | Penalty | Delinquent on First Monday in January 1956 | Total Delinquent Tax and Penalty | Remarks |
|---|---|---|---|---|---|---|---|---|---|---|---|---|---|---|---|---|---|---|---|---|---|---|---|---|---|---|
| | | Dollars | Dollars | Dollars | Dollars | Dollars | Dollars | Dollars | Dollars | Dollars | | | | | | | Dollars | Dollars | Dollars | Dollars | Dollars | Dollars | Dollars | Dollars | Dollars | |
| 1 | | | | H 12 | | | 246 | | | 246 | 1 | Paid in full | MAY | 25 | 1955 | 5916 | | 492 | | | | | | | | |
| 2 | | | | H 12 | | | 246 | | | 246 | 2 | Paid in full | MAY | 25 | 1955 | | | | | | | | | | | |
| 3 | | | | | | | | | | | 3 | | | | | | | | | | | | | | | |
| 4 | | | | | | | | | | | 4 | | | | | | | | | | | | | | | |
| 5 | | | | | | | | | | | 5 | | | | | | | | | | | | | | | |
| 6 | | | | | | | | | | | 6 | | | | | | | | | | | | | | | |
| 7 | | | | H 444 | | | 9076 | | | 9076 | 7 | 1st Half Paid / 2nd Half Paid | MAY / OCT | 31 / 31 | 1955 / 1955 | 12251 | | 4772 | | 4772 | | | | | | |
| 8 | | | | H 20 | | | 408 | | | 408 | 8 | 1st Half Paid / 2nd Half Paid | MAY / OCT | 31 / 31 | 1955 / 1955 | 10567 | | | | | | | | | | |
| 9 | | | | | | | | | | | 9 | | | | | | | | | | | | | | | |
| 10 | | | | | | | | | | | 10 | | | | | | | | | | | | | | | |
| 11 | | | | | | | | | | | 11 | | | | | | | | | | | | | | | |
| 12 | | | | | | | | | | | 12 | | | | | | | | | | | | | | | |
| 13 | | | | | | | | | | | 13 | | | | | | | | | | | | | | | |
| 14 | | | | | | | | | | | 14 | | | | | | | | | | | | | | | |
| 15 | | | | | | | | | | | 15 | | | | | | | | | | | | | | | |
| 16 | | | | | | | | | | | 16 | | | | | | | | | | | | | | | |
| 17 | | | | | | | | | | | 17 | | | | | | | | | | | | | | | |
| 18 | | | | | | | | | | | 18 | | | | | | | | | | | | | | | |
| 19 | | | | | | | | | | | 19 | | | | | | | | | | | | | | | |
| 20 | | | | | | | | | | | 20 | | | | | | | | | | | | | | | |
| | | | | H 488 | | | 9976 | | | 9976 | | | | | | | | 5234 | | 4772 | | | | | | |



Sunrise Beach | Shingobee Island | Pequot | Cutlinny | Crooked Lake | Pine Beach | Ideal Beach | Gibbs Point | Cloverdale | Pine Springs | Circle Dunes Beach | Circle Dunes Beach | Chippewa Point | Chokoloskna Springs

# Assessment Roll and Tax List of Real Property in the Town of Shingobee, Cass County, Minnesota, for Taxes for the Year 1954.



Form SC (54) DELUXE DATA COMPANY, MINNEAPOLIS

*Indicate Type of Property: R - Residential, C - Commercial, I - Industrial, U - Utility, F - Farm

| | In Whose Name Assessed | To Whom Transferred | Description of Property: Subdivision | Sec. or Lot | Town or Block | Rng | Number of Acres of Land: Acres | Units | No. School District | Indicate Homestead Tax or No | Indicate Agricultural Tax or No | Indicate Type of Property | True and Full Valuations: Land Exclusive of Structures and Improvements | Buildings and Other Structures | Machinery Permanently Attached to Real Estate | Total True and Full Value | Assessed Valuations: Rural: Homestead Up to $4,000 20% | Rural: Over $4,000 and Non-Homestead 33⅓% | All Other: Homestead Up to $4,000 25% | All Other: Over $4,000 and Non-Homestead 40% | Machinery Permanently Attached to Real Estate 33⅓% | Total Assessed Value | Total Assessed Value as Equalized by the Board of Review | Final Equalized Value |
|---|---|---|---|---|---|---|---|---|---|---|---|---|---|---|---|---|---|---|---|---|---|---|---|---|
| | | | | | | | | | | | | | Dollars | Dollars | Dollars | Dollars | Dollars | Dollars | Dollars | Dollars | Dollars | Dollars | Dollars | Dollars |
| 1 | Mary A. Roy | | Chippewa Beach Lot 2 - Sec. 16-142-31 | 1 | | | | | 6 | no | yes | R | 51 | | | 51 | | 17 | | | | 17 | | |
| 2 | James N. & Nadine A. Livingston | | " " " | 2 | | | | | | " | " | R | 51 | | | 51 | | 17 | | | | 17 | | |
| 3 | " " " | | " " " | 3 | | | | | | " | " | L | 51 | | | 51 | | 17 | | | | 17 | | |
| 4 | A. M. Ashenbrenner | | " " " | 4 | | | | | | no | no | C | 60 | 324 | | 384 | | 128 | | 108 | | 246 | | |
| 5 | " " | | " " " | 5 | | | | | | no | " | C | 60 | 393 | | 453 | | 151 | | | | 151 | | |
| 6 | " " | | " " " | 6 | | | | | | no | " | C | 61 | 392 | | 453 | | 151 | | | | 151 | | |
| 7 | " " | | " " " | 7 | | | | | | " | " | C | 56 | 247 | | 297 | | 99 | | | | 99 | | |
| 8 | " " | | " " " | 8 | | | | | | " | " | C | 50 | 280 | | 330 | | 110 | | | | 110 | | |
| 9 | Grayson & Genevieve Fisher | | " " " | 9 | | | | | | " | " | L | 51 | | | 51 | | 17 | | | | 17 | | |
| 10 | " " " | | " " " | 10 | | | | | | " | " | L | 51 | | | 51 | | 17 | | | | 17 | | |
| 11 | " " " | | " " " | 11 | | | | | | no | " | L | 51 | | | 51 | | 17 | | | | 17 | | |
| 12 | " " " | | " " " | 12 | | | | | | " | " | L | 51 | | | 51 | | 17 | | | | 17 | | |
| 13 | | | | | | | | | | | | | | | | | | | | | | | | |
| 14 | | | | | | | | | | | | | | | | | | | | | | | | |
| 15 | | | | | | | | | | | | | | | | | | | | | | | | |
| 16 | | | | | | | | | | | | | | | | | | | | | | | | |
| 17 | | | | | | | | | | | | | | | | | | | | | | | | |
| 18 | | | | | | | | | | | | | | | | | | | | | | | | |
| 19 | | | | | | | | | | | | | | | | | | | | | | | | |
| 20 | | | | | | | | | | | | | 688 | 2266 | | 2954 | 138 | 738 | | | | 876 | | |

Validations by School Districts as Equalized by Department of Taxation

| | Sold for Taxes | District No. 5 Rate 11 Mills | District No. 5 Rate 11 Mills | District No. 5 Rate 11 Mills | District No. ..... Rate ..... Mills | District No. ..... Rate ..... Mills | District No. ..... Rate ..... Mills | Tax including State Homestead ..... Mills | State Tax on Non-Homestead 5.72 Mills | Special Taxes | Total Taxes | Paid | When Paid | Number of Receipt | March Settlement 1955 | June Settlement 1955 | Penalty | November Settlement 1955 | Penalty | Collections to First Monday in January 1956 | Penalty | Delinquent on First Monday in January 1956 | Total Delinquent Tax and Penalty | Remarks |
|---|---|---|---|---|---|---|---|---|---|---|---|---|---|---|---|---|---|---|---|---|---|---|---|---|
| | | Dollars | Dollars | Dollars | Dollars | Dollars | Dollars | $ cts. | $ cts. | $ cts. | $ cts. | | Month Day Year | | $ cts. | $ cts. | $ cts. | $ cts. | $ cts. | $ cts. | $ cts. | $ cts. | $ cts. | |
| 1 | SOLD FOR TAXES | | 17 | | | | | 304 | 08 | | 312 | 1 | 2nd Half Paid OCT 31 1955 | | | | | | | | | | 312 | |
| 2 | | | 17 | | | | | 304 | 08 | | 312 | 2 | 1st Half Paid MAY 31 1955 | | | 156 | | 156 | | | | | | |
| 3 | | | 17 | | | | | 304 | 08 | | 312 | 3 | 2nd Half Paid OCT 31 1955 | | | 156 | | 156 | | | | | | |
| 4 | | | | N | 138 / 108 | | | 2084 | 56 | | 2584 | 4 | 1st Half Paid MAY 31 1955 | | | 2542 | | 2542 | | | | | | |
| 5 | | | | | 151 | | | 3086 | 78 | | 3164 | 5 | 2nd Half Paid OCT 31 1955 | | | 1582 | | 1582 | | | | | | |
| 6 | | | | | 151 | | | 3086 | 78 | | 3164 | 6 | 1st Half Paid MAY 31 1955 | 15141 / 6177 | | 1582 | | 1582 | | | | | | |
| 7 | | | | | 99 | | | 2084 | 57 | | 2076 | 7 | 2nd Half Paid OCT 31 1955 | | | 1038 | | 1038 | | | | | | |
| 8 | | | | | 110 | | | 2244 | 58 | | 2206 | 8 | 1st Half Paid MAY 31 1955 | | | 1153 | | 1153 | | | | | | |
| 9 | | | 17 | | | | | 304 | 08 | | 312 | 9 | PAID IN FULL MAY 21 1955 | | | | | | | | | | | |
| 10 | | | 17 | | | | | 304 | 08 | | 312 | 10 | PAID IN FULL MAY 21 1955 | | | 1241 | | | | | | | | |
| 11 | | | 17 | | | | | 304 | 08 | | 312 | 11 | PAID IN FULL MAY 21 1955 | 15127 | | | | | | | | | | |
| 12 | | | 17 | | | | | 304 | 08 | | 312 | 12 | PAID IN FULL MAY 21 1955 | | | | | | | | | | | |
| 13 | | | | | | | | | | | | | | | | | | | | | | | | |
| 14 | | | | | | | | | | | | | | | | | | | | | | | | |
| 15 | | | | | | | | | | | | | | | | | | | | | | | | |
| 16 | | | | | | | | | | | | | | | | | | | | | | | | |
| 17 | | | | | | | | | | | | | | | | | | | | | | | | |
| 18 | | | | | | | | | | | | | | | | | | | | | | | | |
| 19 | | | | | | | | | | | | | | | | | | | | | | | | |
| 20 | | | 119 | N | 138 N 138 / 619 738 / 757 876 | | a | 15472 / 2128 / 17600 | 378 | | 17978 | | | | | 9457 | | 8209 | | | | | 312 | |

Assessment Roll and Tax List of Real Property in the Town of Shingobee,

*Indicate Type of Property: R-Residential, C-Commercial, I-Industrial, U-Utility, F-Farm

Form 5C (54) Miller-Davis Company, Minneapolis



Subdivision: Kabekona Springs (Part of Sec 8+9-142-31)

| Line | In Whose Name Assessed | To Whom Transferred | Sec. or Lot | Town or Block | Rng | Acres | 100ths | No. School District | Indicate Homestead Yes or No | Indicate Agricultural Yes or No | *Indicate Type of Property | Land Exclusive of Structures and Improvements (Dollars) | Buildings and Other Structures (Dollars) | Machinery Permanently Attached to Real Estate (Dollars) | Total True and Full Value (Dollars) | Rural Homestead Up to $4,000 20% (Dollars) | Rural Over $4,000 and Non-Homestead 33⅓% (Dollars) | All Other Homestead Up to $4,000 25% (Dollars) | All Other Over $4,000 and Non-Homestead 40% (Dollars) | Machinery Permanently Attached to Real Estate 33⅓% (Dollars) | Total Assessed Value (Dollars) | Total Assessed Value as Equalized by the Board of Review (Dollars) | Final Equalized Value (Dollars) |
|---|---|---|---|---|---|---|---|---|---|---|---|---|---|---|---|---|---|---|---|---|---|---|---|
| 1 | Ella Broderson | | 13 | 4 | | | | 5 | No | yes | L | 51 | | | 51 | | 17 | | | | 17 | | |
| 2 | " " | | 14 | | | | | " | " | " | L | 51 | | | 51 | | 17 | | | | 17 | | |
| 3 | | | | | | | | | | | | | | | | | | | | | | | |
| 4 | | | | | | | | | | | | | | | | | | | | | | | |
| 5 | | | | | | | | | | | | | | | | | | | | | | | |
| 6 | | | | | | | | | | | | | | | | | | | | | | | |
| 7 | | | | | | | | | | | | | | | | | | | | | | | |
| 8 | | | | | | | | | | | | | | | | | | | | | | | |
| 9 | | | | | | | | | | | | | | | | | | | | | | | |
| 10 | | | | | | | | | | | | | | | | | | | | | | | |
| 11 | | | | | | | | | | | | | | | | | | | | | | | |
| 12 | | | | | | | | | | | | | | | | | | | | | | | |
| 13 | | | | | | | | | | | | | | | | | | | | | | | |
| 14 | | | | | | | | | | | | | | | | | | | | | | | |
| 15 | | | | | | | | | | | | | | | | | | | | | | | |
| 16 | | | | | | | | | | | | | | | | | | | | | | | |
| 17 | | | | | | | | | | | | | | | | | | | | | | | |
| 18 | | | | | | | | | | | | | | | | | | | | | | | |
| 19 | | | | | | | | | | | | | | | | | | | | | | | |
| 20 | | | | | | | | | | | | | | | | | | | | | | | |
| | | | | | | | | | | | | 102 | | | 102 | | 34 | | | | 34 | | |

| Line | Sold for Taxes | Valuations by School Districts: District No. 65, Rate 179.4 Mills (Dollars) | District (Dollars) | District (Dollars) | District (Dollars) | District (Dollars) | District (Dollars) | Tax including State Homestead ($ cts.) | State Tax on Non-Homestead 5.32 Mills ($ cts.) | Special Taxes ($ cts.) | Total Taxes ($ cts.) | Paid | When Paid (Month Day Year) | Number of Receipt | March Settlement 1955 | June Settlement 1955 | Penalty | November Settlement 1955 | Penalty | Collections to First Monday in January 1956 | Penalty | Delinquent on First Monday in January 1956 | Total Delinquent Tax and Penalty | Remarks |
|---|---|---|---|---|---|---|---|---|---|---|---|---|---|---|---|---|---|---|---|---|---|---|---|---|
| 1 | | 17 | | | | | | 3 04 | 08 | | 3 12 | PAID IN FULL | MAY 31 1955 | 12230 | | 3 12 | | | | | | | | |
| 2 | | 17 | | | | | | 3 04 | 08 | | 3 12 | PAID IN FULL | MAY 31 1955 | | | 3 12 | | | | | | | | |
| 3 | | | | | | | | | | | | | | | | | | | | | | | | |
| 4 | | | | | | | | | | | | | | | | | | | | | | | | |
| 5 | | | | | | | | | | | | | | | | | | | | | | | | |
| 6 | | | | | | | | | | | | | | | | | | | | | | | | |
| 7 | | | | | | | | | | | | | | | | | | | | | | | | |
| 8 | | | | | | | | | | | | | | | | | | | | | | | | |
| 9 | | | | | | | | | | | | | | | | | | | | | | | | |
| 10 | | | | | | | | | | | | | | | | | | | | | | | | |
| 11 | | | | | | | | | | | | | | | | | | | | | | | | |
| 12 | | | | | | | | | | | | | | | | | | | | | | | | |
| 13 | | | | | | | | | | | | | | | | | | | | | | | | |
| 14 | | | | | | | | | | | | | | | | | | | | | | | | |
| 15 | | | | | | | | | | | | | | | | | | | | | | | | |
| 16 | | | | | | | | | | | | | | | | | | | | | | | | |
| 17 | | | | | | | | | | | | | | | | | | | | | | | | |
| 18 | | | | | | | | | | | | | | | | | | | | | | | | |
| 19 | | | | | | | | | | | | | | | | | | | | | | | | |
| 20 | | | | | | | | | | | | | | | | | | | | | | | | |
| | | 34 | | | | | | 6 08 | 16 | | 6 24 | | | | | 6 24 | | | | | | | | |

142-31

Sunrise Beach

Shingobee Island

Chippewa Point

Kabekona Springs

Ojibway

Gitchie Gumee Beach

Breezy Point

Crescent Beach

# Assessment Roll and Tax List of Real Property in the Town of Shingobee, Cass County, Minnesota, for Taxes for the Year 1954.



Form 3C (54) [illegible]

*Indicate Type of Property: R-Residential, C-Commercial, I-Industrial, U-Utility, F-Farm

| In Whose Name Assessed | To Whom Transferred | Description of Property: Subdivision | Sec. or Lot | Town or Block | Rng | Number of Acres of Land: Acres | Tenths | No. School District | Indicated Homestead Tax or No | Indicated Agricultural Tax or No | Indicated Type of Property | True and Full Valuations: Land Exclusive of Structures and Improvements | Buildings and Other Structures | Machinery Permanently Attached to Real Estate | Total True and Full Value | Assessed Valuations: Rural: Homestead Up to $1,000 20% | Rural: Over $4,000 and Non-Homestead 33⅓% | All Other: Homestead Up to $1,000 25% | All Other: Over $4,000 and Non-Homestead 40% | Machinery Permanently Attached to Real Estate 33⅓% | Total Assessed Value | Total Assessed Value as Equalized by the Board of Review | Final Equalized Value |
|---|---|---|---|---|---|---|---|---|---|---|---|---|---|---|---|---|---|---|---|---|---|---|---|
| | | | | | | | | | | | | Dollars | Dollars | Dollars | Dollars | Dollars | Dollars | Dollars | Dollars | Dollars | Dollars | Dollars | Dollars |
| Eleanor Hagenbeck & W. F. Zildner | | Ojibway (Lot 2 - Lot 11 - 42 - 31) | | | | | | | | | | | | | | | | | | | | | |
| Mary Moore, et al | | | 1 | 1 | | | | 5 | 700 | | T | 60 | | | 60 | | 20 | | | | 20 | | |
| " " " " | | | 2 | | | | | | " | | T | 30 | | | 30 | | 10 | | | | 10 | | |
| Mrs. Eleanor Hagenbeck & W. F. Zildner | | | 3 | | | | | | " | | R | 61 | 350 | | 411 | | 137 | | | | 137 | | |
| ~~Mary Moore et al~~ Eleanor Hagenbeck & " " | | | 4 | | | | | | 700 | | L | 60 | | | 60 | | 20 | | | | 20 | | |
| " " " " " | | | 5 | | | | | | " | | L | 60 | | | 60 | | 20 | | | | 20 | | |
| " " " " " | | | 6 | | | | | | 700 | | R | 62 | 700 | | 762 | | 254 | | | | 254 | | |
| " " " " " | | N½ of | 7 | | | | | | " | | L | 30 | | | 30 | | 10 | | | | 10 | | |
| W. F. & Eva Brown | | S½ of | 7 | | | | | | " | | L | 30 | | | 30 | | 10 | | | | 10 | | |
| " " " | | | 8 | | | | | | " | | R | 60 | 420 | | 480 | | 160 | | | | 160 | | |
| " " " | | N½ of | 9 | | | | | | " | | L | 30 | | | 30 | | 10 | | | | 10 | | |
| Miles H. & Ruth A. Feldner | | S½ of | 9 | | | | | | " | | L | 30 | | | 30 | | 10 | | | | 10 | | |
| " " " | | | 10 | | | | | | " | | R | 60 | 420 | | 480 | | 160 | | | | 160 | | |
| Eleanor Hagenbeck & W. F. Zildner | | S½ of Lots 11 & | 12 | | | | | | " | | L | 60 | | | 60 | | 20 | | | | 20 | | |
| ~~Mary Moore, et al~~ | | N½ of Lots 11 & | 12 | | | | | | " | | T | 30 | | | 30 | | 10 | | | | 10 | | |
| W. F. Brown | | Bal. of Lots 11 & 12 | | | | | | | " | | T | 60 | | | 60 | | 20 | | | | 20 | | |
| Mrs. Eleanor Hagenbeck & W. F. Zildner | | 2½ x 144 feet on Lot 3 on North side of Lot 4 Ojibway Park & 2½ x 144 feet on Lots 3-4-5-6 & N½ of 7-8-9-10-11 | | | | | | | " | | T | 30 | | | 30 | | 10 | | | | 10 | | |
| | | | | | | | | | " | | | | | | | | | | | | | | |
| | | | | | | | | | | | | | | | | | | | | | | | |
| | | | | | | | | | | | | | | | | | | | | | | | |
| | | | | | | | | | | | | 853 | 1570 | | 2643 | | 881 | | | | 881 | | |

Validations by School Districts as Equalized by Department of Taxation: District No. 1 Rate .....Mills; District No. 2 Rate .....Mills; District No. 3 Rate .....Mills; District No. 4 Rate .....Mills; District No. 5 Rate .....Mills; District No. 6 Rate .....Mills

| | Sold for Taxes | Tax including State Homestead .....Mills | State Tax on Non-Homestead 5.75 Mills | Special Taxes | Total Taxes | Paid | When Paid (Month Day Year) | Receipt | March Settlement 1955 | June Settlement 1955 | Penalty | November Settlement 1955 | Penalty | Collections to First Monday in January 1956 | Penalty | Delinquent as First Monday in January 1956 | Total Delinquent Tax and Penalty | Remarks |
|---|---|---|---|---|---|---|---|---|---|---|---|---|---|---|---|---|---|---|
| | | | | | | | | | | | | | | | | | | |
| 1 | | 20 | 10 | | 418 | PAID IN FULL | MAY 31 1955 | | | 418 | | | | | | | | |
| 2 | | 20 | 06 | | 210 | PAID IN FULL | MAY 31 1955 | 12233 | | 210 | | | | | | | | |
| 3 | SOLD FOR TAXES | 137 | 72 | | 2872 | PAID IN FULL | MAY 31 1955 | 12232 | | 2872 | | | | | | | | 24 undercollected |
| 4 | | 20 | 10 | | 418 | PAID IN FULL | MAY 31 1955 | | | | | | | | | | | |
| 5 | | 20 | 10 | | 418 | PAID IN FULL | MAY 31 1955 | | | | | | | | | | | |
| 6 | | 254 | 132 | | 5324 | PAID IN FULL | MAY 31 1955 | 12233 | | 6372 | | | | | | | | |
| 7 | | 20 | 06 | | 210 | PAID IN FULL | MAY 31 1955 | | | | | | | | | | | |
| 8 | | 20 | 06 | | 210 | Balance Paid<br>Part Paid | OCT 31 1955<br>MAY 31 1955 | | | | | | | | | | | |
| 9 | | 160 | 84<br>84 | | 3354 | Balance Paid<br>Part Paid | OCT 31 1955<br>MAY 31 1955 | 12564<br>12192 | | 1908 | | 1824 | | | | | | |
| 10 | | 20 | 06 | | 210 | Balance Paid<br>Part Paid | OCT 31 1955<br>MAY 31 1955 | | | | | | | | | | | |
| 11 | | 20 | 06 | | 210 | PAID IN FULL | MAY 31 1955 | | | 210 | | | | | | | | |
| 12 | | 160 | 84 | | 3354 | PAID IN FULL | MAY 31 1955 | 12234 | | 3354 | | | | | | | | |
| 13 | | 20 | 10 | | 418 | PAID IN FULL | MAY 31 1955 | | | 418 | | | | | | | | |
| 14 | | 20 | 06 | | 210 | PAID IN FULL | MAY 31 1955 | 12233 | | 210 | | | | | | | | |
| 15 | | 20 | 10 | | 418 | Part Paid<br>Balance Paid | MAY 31 1955<br>OCT 31 1955 | 12192<br>12564 | | 200 | | 218 | | | | | | |
| 16 | SOLD FOR TAXES | 20 | 06 | | 210 | PAID IN FULL | MAY 31 1955 | 12232 | | 210 | | | | | | | | |
| 17 | | | | | | | | | | | | | | | | | | |
| 18 | | | | | | | | | | | | | | | | | | |
| 19 | | | | | | | | | | | | | | | | | | |
| 20 | | | | | | | | | | | | | | | | | | |
| | | 881 | 464 | | 18464 | | | | | 16370 | | 2042 | | | | | | |

# Assessment Roll and Tax List of Real Property in the Town of Shingobee, Cass County, Minnesota, for Taxes for the Year 1954.

*Indicate Type of Property: R-Residential, C-Commercial, I-Industrial, U-Utility, F-Farm

Form 5C (54)

| Line | In Whose Name Assessed | To Whom Transferred | Subdivision | Sec. or Lot | Town or Block | Rng. | Acres | 100ths | No. School District | Homestead Yes or No | Agricultural Yes or No | Type of Property | Land Exclusive of Structures and Improvements (Dollars) | Buildings and Other Structures (Dollars) | Machinery Permanently Attached to Real Estate (Dollars) | Total True and Full Value (Dollars) | Rural: Homestead Up to $4,000 20% | Rural: Over $4,000 and Non-Homestead 33⅓% | All Other: Homestead Up to $4,000 25% | All Other: Over $4,000 and Non-Homestead 40% | Machinery Permanently Attached to Real Estate 33⅓% | Total Assessed Value | Total Amended Value as Equalized by the Board of Review | Final Equalized Value |
|---|---|---|---|---|---|---|---|---|---|---|---|---|---|---|---|---|---|---|---|---|---|---|---|---|
| | | | Ojibway | | | | | | | | | | | | | | | | | | | | | |
| 1 | Kleo H & Ruth O. Gildner | | | 1 | 2 | | | | 5 | No | No | L | 60 | | | 60 | | 20 | | | | 20 | | |
| 2 | " " | " | | 2 | | | | | " | " | | L | 60 | | | 60 | | 20 | | | | 20 | | |
| 3 | Nathaniel C & Bertha Bennett | | | 3 | | | | | " | " | | L | 60 | | | 60 | | 20 | | | | 20 | | |
| 4 | " " | " | Lake frontage lying N of Lots 3 | 3 | | | | | " | " | | L | 48 | | | 48 | | 16 | | | | 16 | | |
| 5 | " " | " | | 4 | | | | | " | " | | R | 61 | 224 | | 285 | | 95 | | | | 95 | | |
| 6 | | | | | | | | | | | | | | | | | | | | | | | | |
| 7 | | | | | | | | | | | | | | | | | | | | | | | | |
| 8 | | | | | | | | | | | | | | | | | | | | | | | | |
| 9 | | | | | | | | | | | | | | | | | | | | | | | | |
| 10 | | | | | | | | | | | | | | | | | | | | | | | | |
| 11 | | | | | | | | | | | | | | | | | | | | | | | | |
| 12 | | | | | | | | | | | | | | | | | | | | | | | | |
| 13 | | | | | | | | | | | | | | | | | | | | | | | | |
| 14 | | | | | | | | | | | | | | | | | | | | | | | | |
| 15 | | | | | | | | | | | | | | | | | | | | | | | | |
| 16 | | | | | | | | | | | | | | | | | | | | | | | | |
| 17 | | | | | | | | | | | | | | | | | | | | | | | | |
| 18 | | | | | | | | | | | | | | | | | | | | | | | | |
| 19 | | | | | | | | | | | | | | | | | | | | | | | | |
| 20 | | | | | | | | | | | | | | | | | | | | | | | | |
| | | | | | | | | | | | | | 289 | 224 | | 513 | | 171 | | | | 171 | | |

| Line | Sold for Taxes | District No. Rate Mills (Dollars) | District No. Rate Mills (Dollars) | District No. Rate Mills (Dollars) | District No. 5 Rate 20.41 Mills (Dollars) | District No. Rate Mills (Dollars) | District No. Rate Mills (Dollars) | Tax Including State Homestead Mills | State Tax on Non-Homestead 5.72 Mills | Special Taxes | Total Taxes | Line | Paid | When Paid (Month Day Year) | Number of Receipt | March Settlement 1955 | June Settlement 1955 | Penalty | November Settlement 1955 | Penalty | Collections to First Monday in January 1956 | Penalty | Delinquent on First Monday in January 1956 | Total Delinquent Tax and Penalty | Remarks |
|---|---|---|---|---|---|---|---|---|---|---|---|---|---|---|---|---|---|---|---|---|---|---|---|---|---|
| 1 | | | | | 20 | | | 4.08 | .10 | 4.18 | 1 | PAID IN FULL | MAY 31 1955 | 12234 | | 4.18 | | | | | | | | |
| 2 | | | | | 20 | | | 4.08 | .10 | 4.18 | 2 | PAID IN FULL | MAY 31 1955 | | | 4.18 | | | | | | | | |
| 3 | | | | | 20 | | | 4.08 | .10 | 4.18 | 3 | PAID IN FULL | MAY 31 1955 | 12165 | | 27.46 | | | | | | | | |
| 4 | | | | | 16 | | | 3.28 | .08 | 3.36 | 4 | PAID IN FULL | MAY 31 1955 | | | | | | | | | | | |
| 5 | | | | | 95 | | | 19.42 | .50 | 19.92 | 5 | PAID IN FULL | MAY 31 1955 | | | | | | | | | | | |
| 6 | | | | | | | | | | | 6 | | | | | | | | | | | | | |
| 7 | | | | | | | | | | | 7 | | | | | | | | | | | | | |
| 8 | | | | | | | | | | | 8 | | | | | | | | | | | | | |
| 9 | | | | | | | | | | | 9 | | | | | | | | | | | | | |
| 10 | | | | | | | | | | | 10 | | | | | | | | | | | | | |
| 11 | | | | | | | | | | | 11 | | | | | | | | | | | | | |
| 12 | | | | | | | | | | | 12 | | | | | | | | | | | | | |
| 13 | | | | | | | | | | | 13 | | | | | | | | | | | | | |
| 14 | | | | | | | | | | | 14 | | | | | | | | | | | | | |
| 15 | | | | | | | | | | | 15 | | | | | | | | | | | | | |
| 16 | | | | | | | | | | | 16 | | | | | | | | | | | | | |
| 17 | | | | | | | | | | | 17 | | | | | | | | | | | | | |
| 18 | | | | | | | | | | | 18 | | | | | | | | | | | | | |
| 19 | | | | | | | | | | | 19 | | | | | | | | | | | | | |
| 20 | | | | | | | | | | | 20 | | | | | | | | | | | | | |
| | | | | | 171 | | | 34.94 | .88 | 35.82 | | | | | | 35.82 | | | | | | | | |

Tabs: Ojibway, 143-31, Sunrise Beach, Shingobee Island, Chippewa Point, Kabekona Springs, Ojibway, Gitchie Gumee Beach, Breezy Point, Crescent Beach

# Assessment Roll and Tax List of Real Property in the Town of Shingobee, Cass County, Minnesota, for Taxes for the Year 1954.



Form 3C (94) 50-M-2-54 Form 3C, 3A, 3B

*Indicate Type of Property: R-Residential, C-Commercial, I-Industrial, U-Utility, F-Farm

| | In Whose Name Assessed | To Whom Transferred | Description of Property: Subdivision | Sec. or Lot | Town or Block | Rng | Number of Acres of Land: Acres | Tenths | No. School District | Indicate Homestead Tax Payer Yes or No | Indicate Equalized Homestead Yes or No | *Indicate Type Property | True and Full Valuations: Land Exclusive of Structures and Improvements (Dollars) | Buildings and Other Structures (Dollars) | Machinery Permanently Attached to Real Estate (Dollars) | Total True and Full Value (Dollars) | Assessed Valuations: Rural: Homestead Up to $1,000 20% (Dollars) | Rural: Over $1,000 and Non-Homestead 33⅓% (Dollars) | All Other: Homestead Up to $1,000 25% (Dollars) | All Other: Over $1,000 and Non-Homestead 40% (Dollars) | All Other: Machinery Permanently Attached to Real Estate 33⅓% (Dollars) | Total Assessed Value (Dollars) | Total Assessed Value Equalized by the Board of Review (Dollars) | Final Equalized Value (Dollars) |
|---|---|---|---|---|---|---|---|---|---|---|---|---|---|---|---|---|---|---|---|---|---|---|---|---|
| 1 | Nathaniel C. Kenneth | | Ojibway | 1 | 3 | | | | 5 | No | No | R | 47 | 385 | | 432 | | 144 | | | | 144 | | |
| 2 | N. C. Kenneth | | | 2 | | | | | " | " | " | L | 60 | | | 60 | | 20 | | | | 20 | | |
| 3 | Nathaniel & Bertha Kenneth | | | 3 | | | | | " | " | " | L | 60 | | | 60 | | 20 | | | | 20 | | |
| 4 | N. C. Kenneth | | | 4 | | | | | " | " | " | L | 60 | | | 60 | | 20 | | | | 20 | | |
| 5 | " " | | | 5 | | | | | " | " | " | L | 60 | | | 60 | | 20 | | | | 20 | | |
| 6 | " " | | | 6 | | | | | " | " | " | L | 60 | | | 60 | | 20 | | | | 20 | | |
| 7 | | | | | | | | | | | | | | | | | | | | | | | | |
| 8 | | | | | | | | | | | | | | | | | | | | | | | | |
| 9 | | | | | | | | | | | | | | | | | | | | | | | | |
| 10 | | | | | | | | | | | | | | | | | | | | | | | | |
| 11 | | | | | | | | | | | | | | | | | | | | | | | | |
| 12 | | | | | | | | | | | | | | | | | | | | | | | | |
| 13 | | | | | | | | | | | | | | | | | | | | | | | | |
| 14 | | | | | | | | | | | | | | | | | | | | | | | | |
| 15 | | | | | | | | | | | | | | | | | | | | | | | | |
| 16 | | | | | | | | | | | | | | | | | | | | | | | | |
| 17 | | | | | | | | | | | | | | | | | | | | | | | | |
| 18 | | | | | | | | | | | | | | | | | | | | | | | | |
| 19 | | | | | | | | | | | | | | | | | | | | | | | | |
| 20 | | | | | | | | | | | | | | | | | | | | | | | | |
| | | | | | | | | | | | | | 347 | 385 | | 732 | | 244 | | | | 244 | | |

| | Sold for Taxes | Validations by School Districts as Equalized by Department of Taxation: District No. 5 Rate 41 Mills | District No. 5 Rate 41 Mills | District No. 5 Rate 41 Mills | District No. 5 Rate 41 Mills | District No. ..... Rate ..... Mills | District No. ..... Rate ..... Mills | Tax including State Homestead ..... Mills | State Tax on Non-Homestead 52.5 Mills | Special Taxes | Total Taxes | Paid | When Paid: Month | Day | Year | Number of Receipt | March Settlement 1955 | June Settlement 1955 | Penalty | November Settlement 1955 | Penalty | Collections to First Monday in January 1956 | Penalty | Delinquent on First Monday in January 1956 | Total Delinquent Tax and Penalty | Remarks |
|---|---|---|---|---|---|---|---|---|---|---|---|---|---|---|---|---|---|---|---|---|---|---|---|---|---|---|
| 1 | | | | 144 | | | | 29 44 | 76 | | 30 20 | 1 | PAID IN FULL | MAY | 31 1955 | | | 30 20 | | | | | | | | |
| 2 | | 20 | | | | | | 3 58 | 10 | | 3 68 | 2 | PAID IN FULL | MAY | 31 1955 | | | 3 68 | | | | | | | | |
| 3 | | 20 | | | | | | 3 58 | 10 | | 3 68 | 3 | PAID IN FULL | MAY | 31 1955 | 1216 | | 3 68 | | | | | | | | |
| 4 | | 20 | | | | | | 3 58 | 10 | | 3 68 | 4 | PAID IN FULL | MAY | 31 1955 | | | 3 68 | | | | | | | | |
| 5 | | 20 | | | | | | 3 58 | 10 | | 3 68 | 5 | PAID IN FULL | MAY | 31 1955 | | | 3 68 | | | | | | | | |
| 6 | | 20 | | | | | | 3 58 | 10 | | 3 68 | 6 | PAID IN FULL | MAY | 31 1955 | | | 3 68 | | | | | | | | |
| 7 | | | | | | | | | | | | | | | | | | | | | | | | | | |
| 8 | | | | | | | | | | | | | | | | | | | | | | | | | | |
| 9 | | | | | | | | | | | | | | | | | | | | | | | | | | |
| 10 | | | | | | | | | | | | | | | | | | | | | | | | | | |
| 11 | | | | | | | | | | | | | | | | | | | | | | | | | | |
| 12 | | | | | | | | | | | | | | | | | | | | | | | | | | |
| 13 | | | | | | | | | | | | | | | | | | | | | | | | | | |
| 14 | | | | | | | | | | | | | | | | | | | | | | | | | | |
| 15 | | | | | | | | | | | | | | | | | | | | | | | | | | |
| 16 | | | | | | | | | | | | | | | | | | | | | | | | | | |
| 17 | | | | | | | | | | | | | | | | | | | | | | | | | | |
| 18 | | | | | | | | | | | | | | | | | | | | | | | | | | |
| 19 | | | | | | | | | | | | | | | | | | | | | | | | | | |
| 20 | | | | | | | | | | | | | | | | | | | | | | | | | | |
| | | 100 | | 144 | 244 | | | 29 44 / 17 90 / 47 34 | 126 | | 48 60 | | | | | | | 48 60 | | | | | | | | |

# Assessment Roll and Tax List of Real Property in the Town of Shingobee, Cass County, Minnesota, for Taxes for the Year 1954.



*Indicate Type of Property: R - Residential, C - Commercial, I - Industrial, U - Utility, F - Farm

| | IN WHOSE NAME ASSESSED | TO WHOM TRANSFERRED | DESCRIPTION OF PROPERTY: Subdivision | Sec. or Lot | Town or Block | Rng | Number of Acres of Land: Acres | 100ths | No. School District | Indicate Homestead Tax or No | Indicate Agricultural Land Tax or No | * Indicate Type of Property | TRUE AND FULL VALUATIONS: LAND Exclusive of Structures and Improvements | BUILDINGS and Other Structures | MACHINERY Permanently Attached to Real Estate | TOTAL True and Full Value | ASSESSED VALUATIONS: RURAL: Homestead Up to $4,000 20% | RURAL: Over $4,000 and Non-Homestead 33⅓% | ALL OTHER: Homestead Up to $4,000 25% | ALL OTHER: Over $4,000 and Non-Homestead 40% | MACHINERY Permanently Attached to Real Estate 33⅓% | TOTAL ASSESSED VALUE | Total Assessed Value as Equalized by the Board of Review | FINAL EQUALIZED VALUE |
|---|---|---|---|---|---|---|---|---|---|---|---|---|---|---|---|---|---|---|---|---|---|---|---|---|
| | | | | | | | | | | | | | Dollars | Dollars | Dollars | Dollars | Dollars | Dollars | Dollars | Dollars | Dollars | Dollars | Dollars | Dollars |
| 1 | Mary A. Fletcher | | Bally's 1st addition to Stoches Lincoln Beach (11-48 assess 55-7 - Sec 36-141-31) | 1 | 1 | | | | 5 | | | R | 9 | | | 9 | | 3 | | | | 3 | | |
| 2 | " " " | | | 2 | | | | | | | | R | 9 | | | 9 | | 3 | | | | 3 | | |
| 3 | " " " | | | 3 | | | | | | | | R | 30 | | | 30 | | 10 | | | | 10 | | |
| 4 | " " " | | | 4 | | | | | | | | R | 30 | | | 30 | | 10 | | | | 10 | | |
| 5 | " " " | | | 5 | | | | | | | | R | 30 | | | 30 | | 10 | | | | 10 | | |
| 6 | Eloise C. Ellsworth | | | 6 | | | | | | | | R | 30 | | | 30 | | 10 | | | | 10 | | |
| 7 | " " | | | 7 | | | | | | | | R | 30 | | | 30 | | 10 | | | | 10 | | |
| 8 | " " | | | 8 | | | | | | | | R | 30 | | | 30 | | 10 | | | | 10 | | |
| 9 | Chas. C. Ball | | | 9 | | | | | | | | R | 30 | | | 30 | | 10 | | | | 10 | | |
| 10 | " " | | | 10 | | | | | | | | R | 30 | 210 | | 240 | | 80 | | | | 80 | | |
| 11 | | | | | | | | | | | | | | | | | | | | | | | | |
| 12 | | | | | | | | | | | | | | | | | | | | | | | | |
| 13 | | | | | | | | | | | | | | | | | | | | | | | | |
| 14 | | | | | | | | | | | | | | | | | | | | | | | | |
| 15 | | | | | | | | | | | | | | | | | | | | | | | | |
| 16 | | | | | | | | | | | | | | | | | | | | | | | | |
| 17 | | | | | | | | | | | | | | | | | | | | | | | | |
| 18 | | | | | | | | | | | | | | | | | | | | | | | | |
| 19 | | | | | | | | | | | | | | | | | | | | | | | | |
| 20 | | | | | | | | | | | | | | | | | | | | | | | | |
| | | | | | | | | | | | | | 258 | 210 | | 468 | | 156 | | | | 156 | | |

| | SOLD FOR TAXES | VALUATIONS BY SCHOOL DISTRICTS AS EQUALIZED BY DEPARTMENT OF TAXATION: District No. 5 Rate 41 Mills | District No. Rate Mills | District No. Rate Mills | District No. Rate Mills | District No. Rate Mills | District No. Rate Mills | Tax including State Homestead Mills | State Tax on Non-Homestead 5.2 Mills | SPECIAL TAXES | TOTAL TAXES | PAID | WHEN PAID Month Day Year | Number of Receipt | March Settlement 1955 | June Settlement 1955 | Penalty | November Settlement 1955 | Penalty | Collections to First Monday in January 1956 | Penalty | Delinquent on First Monday in January 1956 | Penalty | Total Delinquent Tax and Penalty | REMARKS |
|---|---|---|---|---|---|---|---|---|---|---|---|---|---|---|---|---|---|---|---|---|---|---|---|---|---|
| | | Dollars | Dollars | Dollars | Dollars | Dollars | Dollars | $ cts. | $ cts. | $ cts. | $ cts. | | | | $ cts. | $ cts. | $ cts. | $ cts. | $ cts. | $ cts. | $ cts. | $ cts. | $ cts. | $ cts. | |
| 1 | | 3 | | | | | | 54 | 02 | | 56 | 1 | PAID IN FULL MAY 31 1955 | | | | | | | | | | | | |
| 2 | | 3 | | | | | | 54 | 02 | | 56 | 2 | PAID IN FULL MAY 31 1955 | | | | | | | | | | | | |
| 3 | | 10 | | | | | | 180 | 06 | | 186 | 3 | PAID IN FULL MAY 31 1955 | 1225 | | 6 70 | | | | | | | | | |
| 4 | | 10 | | | | | | 180 | 06 | | 186 | 4 | PAID IN FULL MAY 31 1955 | | | | | | | | | | | | |
| 5 | | 10 | | | | | | 180 | 06 | | 186 | 5 | PAID IN FULL MAY 31 1955 | | | | | | | | | | | | |
| 6 | | 10 | | | | | | 180 | 06 | | 186 | 6 | PAID IN FULL FEB 19 1955 | 1442 | | 1 86 | | | | | | | | | |
| 7 | | 10 | | | | | | 180 | 06 | | 186 | 7 | PAID IN FULL FEB 19 1955 | 1442 | | 1 86 | | | | | | | | | |
| 8 | | 10 | | | | | | 180 | 06 | | 186 | 8 | PAID IN FULL FEB 19 1955 | 1442 | | 1 86 | | | | | | | | | |
| 9 | | 10 | | | | | | 180 | 06 | | 186 | 9 | PAID IN FULL FEB 28 1955 | 4553 | | 1 86 | | | | | | | | | |
| 10 | | 80 | | | | | | 1436 | 42 | | 1478 | 10 | PAID IN FULL FEB 28 1955 | | | 14 78 | | | | | | | | | |
| 11 | | | | | | | | | | | | | | | | | | | | | | | | | |
| 12 | | | | | | | | | | | | | | | | | | | | | | | | | |
| 13 | | | | | | | | | | | | | | | | | | | | | | | | | |
| 14 | | | | | | | | | | | | | | | | | | | | | | | | | |
| 15 | | | | | | | | | | | | | | | | | | | | | | | | | |
| 16 | | | | | | | | | | | | | | | | | | | | | | | | | |
| 17 | | | | | | | | | | | | | | | | | | | | | | | | | |
| 18 | | | | | | | | | | | | | | | | | | | | | | | | | |
| 19 | | | | | | | | | | | | | | | | | | | | | | | | | |
| 20 | | | | | | | | | | | | | | | | | | | | | | | | | |
| | | 156 | | | | | | 2807 | 88 | | 2892 | | | | 22 22 | 6 70 | | | | | | | | | |

# Assessment Roll and Tax List of Real Property in the Town of Shingobee, Cass County, Minnesota, for Taxes for the Year 1954.

Form SC (51) [illegible]

*Indicate Type of Property: R-Residential, C-Commercial, I-Industrial, U-Utility, F-Farm

| | IN WHOSE NAME ASSESSED | TO WHOM TRANSFERRED | DESCRIPTION OF PROPERTY: SUBDIVISION | Sec. or Lot | Town or Block | Rng | Number of Acres of Land: Acres | Tenths | No. School District | Indicate Homestead Yes or No | Indicate Agricultural Yes or No | *Indicate Type of Property | TRUE AND FULL VALUATIONS: LAND Exclusive of Structures and Improvements (Dollars) | BUILDINGS and Other Structures (Dollars) | MACHINERY Permanently Attached to Real Estate (Dollars) | TOTAL True and Full Value (Dollars) | ASSESSED VALUATIONS: RURAL: Homestead Up to $4,000 20% (Dollars) | RURAL: Over $4,000 and Non-Homestead 33⅓% (Dollars) | ALL OTHER: Homestead Up to $4,000 25% (Dollars) | ALL OTHER: Over $4,000 and Non-Homestead 40% (Dollars) | MACHINERY Permanently Attached to Real Estate 33⅓% (Dollars) | TOTAL ASSESSED VALUE (Dollars) | Total Assessed Value as Equalized by the Board of Review (Dollars) | FINAL EQUALIZED VALUE (Dollars) |
|---|---|---|---|---|---|---|---|---|---|---|---|---|---|---|---|---|---|---|---|---|---|---|---|---|
| | | | Charles 1st Addition to Pitchel Sunset Beach (11.48 acs. of Lot 1 Sec. 26 - 141-31) | | | | | | | | | | | | | | | | | | | | | |
| 1 | Chas. S. Ball | | | 12 | | | | | 5 | Tw | yes | L | 30 | | | 30 | | 10 | | | | 10 | | |
| 2 | " " | | | 2 | | | | | | " | " | L | 30 | | | 30 | | 10 | | | | 10 | | |
| 3 | " " | | | 3 | | | | | | " | " | R | 31 | 161 | | 192 | | 64 | | | | 64 | | |
| 4 | Charles Lot | Roslyn M. Ball | | 4 | | | | | | " | " | R | 31 | 140 | | 171 | | 57 | | | | 57 | | |
| 5 | Chas. S. Ball | | | 5 | | | | | | " | " | L | 9 | | | 9 | | 3 | | | | 3 | | |
| 6 | " " | | | 6 | | | | | | " | " | L | 9 | | | 9 | | 3 | | | | 3 | | |
| 7 | | | | | | | | | | | | | | | | | | | | | | | | |
| 8 | | | | | | | | | | | | | | | | | | | | | | | | |
| 9 | | | | | | | | | | | | | | | | | | | | | | | | |
| 10 | | | | | | | | | | | | | | | | | | | | | | | | |
| 11 | | | | | | | | | | | | | | | | | | | | | | | | |
| 12 | | | | | | | | | | | | | | | | | | | | | | | | |
| 13 | | | | | | | | | | | | | | | | | | | | | | | | |
| 14 | | | | | | | | | | | | | | | | | | | | | | | | |
| 15 | | | | | | | | | | | | | | | | | | | | | | | | |
| 16 | | | | | | | | | | | | | | | | | | | | | | | | |
| 17 | | | | | | | | | | | | | | | | | | | | | | | | |
| 18 | | | | | | | | | | | | | | | | | | | | | | | | |
| 19 | | | | | | | | | | | | | | | | | | | | | | | | |
| 20 | | | | | | | | | | | | | 140 | 301 | | 441 | | 147 | | | | 147 | | |



# Cass County, Minnesota, for Taxes for the Year 1954.

| | SOLD FOR TAXES | VALUATIONS BY SCHOOL DISTRICTS AS EQUALIZED BY DEPARTMENT OF TAXATION: District No. 5 Rate 11 Mills (Dollars) | District No. ..... Rate ..... Mills (Dollars) | District No. ..... Rate ..... Mills (Dollars) | District No. ..... Rate ..... Mills (Dollars) | District No. ..... Rate ..... Mills (Dollars) | District No. ..... Rate ..... Mills (Dollars) | Tax including State Homestead ..... Mills ($ cts.) | State Tax on Non-Homestead 5.25 Mills ($ cts.) | SPECIAL TAXES ($ cts.) | TOTAL TAXES ($ cts.) | | PAID | WHEN PAID Month Day Year | Number of Receipt | March Settlement 1955 ($ cts.) | June Settlement 1955 ($ cts.) | Penalty ($ cts.) | November Settlement 1955 ($ cts.) | Penalty ($ cts.) | Collections to First Monday in January 1956 ($ cts.) | Penalty ($ cts.) | Delinquent on First Monday in January 1956 ($ cts.) | Total Delinquent Tax and Penalty ($ cts.) | REMARKS |
|---|---|---|---|---|---|---|---|---|---|---|---|---|---|---|---|---|---|---|---|---|---|---|---|---|
| 1 | | 10 | | | | | | 180 | 06 | | 186 | 1 | PAID IN FULL | FEB 28 1955 | | 186 | | | | | | | | |
| 2 | | 10 | | | | | | 180 | 06 | | 186 | 2 | PAID IN FULL | FEB 28 1955 | | 186 | | | | | | | | |
| 3 | | 64 | | | | | | 1148 | 34 | | 1182 | 3 | PAID IN FULL | FEB 28 1955 | 4553 | 1182 | | | | | | | | |
| 4 | | 57 | | | | | | 1022 | 30 | | 1052 | 4 | PAID IN FULL | FEB 28 1955 | | 1052 | | | | | | | | |
| 5 | | 3 | | | | | | 54 | 02 | | 56 | 5 | PAID IN FULL | FEB 28 1955 | | 56 | | | | | | | | |
| 6 | | 3 | | | | | | 54 | 02 | | 56 | 6 | PAID IN FULL | FEB 28 1955 | | 56 | | | | | | | | |
| 7 | | | | | | | | | | | | 7 | | | | | | | | | | | | |
| 8 | | | | | | | | | | | | 8 | | | | | | | | | | | | |
| 9 | | | | | | | | | | | | 9 | | | | | | | | | | | | |
| 10 | | | | | | | | | | | | 10 | | | | | | | | | | | | |
| 11 | | | | | | | | | | | | 11 | | | | | | | | | | | | |
| 12 | | | | | | | | | | | | 12 | | | | | | | | | | | | |
| 13 | | | | | | | | | | | | 13 | | | | | | | | | | | | |
| 14 | | | | | | | | | | | | 14 | | | | | | | | | | | | |
| 15 | | | | | | | | | | | | 15 | | | | | | | | | | | | |
| 16 | | | | | | | | | | | | 16 | | | | | | | | | | | | |
| 17 | | | | | | | | | | | | 17 | | | | | | | | | | | | |
| 18 | | | | | | | | | | | | 18 | | | | | | | | | | | | |
| 19 | | | | | | | | | | | | 19 | | | | | | | | | | | | |
| 20 | | 147 | | | | | | 2638 | 80 | | 2718 | 20 | | | | 5348 | | | | | | | | |

# Assessment Roll and Tax List of Real Property in the Town of Shingobee, Cass County, Minnesota, for Taxes for the Year 1954.

*Indicate Type of Property: R - Residential, C - Commercial, I - Industrial, U - Utility, F - Farm

Form SC (51) [illegible]

| | IN WHOSE NAME ASSESSED | TO WHOM TRANSFERRED | DESCRIPTION OF PROPERTY: SUBDIVISION | Sec. or Lot | Town of Block | Rng. | Number of Acres of Land: Acres | Mills | No. School District | Indicate Homestead Tax Yes or No | Indicate Agricultural Tax Yes or No | *Indicate Type of Property | TRUE AND FULL VALUATIONS: LAND Exclusive of Structures and Improvements (Dollars) | BUILDINGS and Other Structures (Dollars) | MACHINERY Permanently Attached to Real Estate (Dollars) | TOTAL True and Full Value (Dollars) | ASSESSED VALUATIONS: RURAL: Homestead Up to $1,000 20% (Dollars) | RURAL: Over $1,000 and Non-Homestead 33⅓% (Dollars) | ALL OTHER: Homestead Up to $1,000 25% (Dollars) | ALL OTHER: Over $1,000 and Non-Homestead 40% (Dollars) | MACHINERY Permanently Attached to Real Estate 33⅓% (Dollars) | TOTAL ASSESSED VALUE (Dollars) | Total Assessed Value as Equalized by the Board of Review (Dollars) | FINAL EQUALIZED VALUE (Dollars) |
|---|---|---|---|---|---|---|---|---|---|---|---|---|---|---|---|---|---|---|---|---|---|---|---|---|
| | | | (Plat of Lumen Beach) (Part of Lot 1 Sec. 36-141-31) | | | | | | | | | | | | | | | | | | | | | |
| 1 | Zelda Bell Johnson | | | 1 | 1 | | | | 5 | No | No | L | 30 | | | 30 | | 10 | | | | 10 | | |
| 2 | " " | | | 2 | | | | | | " | " | L | 30 | | | 30 | | 10 | | | | 10 | | |
| 3 | " " | | | 3 | | | | | | " | " | L | 30 | | | 30 | | 10 | | | | 10 | | |
| 4 | Allen L. & Jane K. D. Thurman | | | 4 | | | | | | No | " | R | 60 | 228 | | 288 | | 96 | | | | 96 | | |
| 5 | W. E. Gimbeck | | | 5 | | | | | | " | " | R | 45 | 300 | | 345 | | 115 | | | | 115 | | |
| 6 | Charles A. & Helen A. Reddy | | | 6 | | | | | | " | " | R | 44 | 364 | | 408 | | 136 | | | | 136 | | |
| 7 | L. A. Bassett | | | 7 | | | | | | " | " | R | 45 | 657 | | 702 | | 234 | | | | 234 | | |
| 8 | Robert M. & Helen C. Stimson ~~Arthur J. Brandt~~ | | | 8 | | | | | | " | " | R | 45 | 330 | | 375 | | 125 | | | | 125 | | |
| 9 | Charles A. & Mabel A. Lee | | | 9 | | | | | | " | " | R | 41 | 280 | | 321 | | 107 | | | | 107 | | |
| 10 | " " " | | | 10 | | | | | | " | " | R | 45 | 531 | | 576 | | 192 | | | | 192 | | |
| 11 | Stella Mansnake | | | 11 | | | | | | No | " | R | 22 | 140 | | 162 | | 54 | | | | 54 | | |
| 12 | Vera Howard Fortson | | | 12 | | | | | | " | " | L | 9 | | | 9 | | 3 | | | | 3 | | |
| 13 | | | | | | | | | | | | | | | | | | | | | | | | |
| 14 | | | | | | | | | | | | | | | | | | | | | | | | |
| 15 | | | | | | | | | | | | | | | | | | | | | | | | |
| 16 | | | | | | | | | | | | | | | | | | | | | | | | |
| 17 | | | | | | | | | | | | | | | | | | | | | | | | |
| 18 | | | | | | | | | | | | | | | | | | | | | | | | |
| 19 | | | | | | | | | | | | | | | | | | | | | | | | |
| 20 | | | | | | | | | | | | | | | | | | | | | | | | |
| | | | | | | | | | | | | | 446 | 2830 | | 3276 | | 1092 | | | | 1092 | | |

VALUATIONS BY SCHOOL DISTRICTS AS EQUALIZED BY DEPARTMENT OF TAXATION — District No. 5 Mills

| | SOLD FOR TAXES | District No. ..... Rate ..... Mills (Dollars) | District No. ..... Rate ..... Mills (Dollars) | District No. ..... Rate ..... Mills (Dollars) | District No. 5 Rate 31 Mills (Dollars) | District No. ..... Rate ..... Mills (Dollars) | District No. ..... Rate ..... Mills (Dollars) | Tax including State Homestead ..... Mills ($ cts.) | State Tax on Non-Homestead 5.7 Mills ($ cts.) | SPECIAL TAXES ($ cts.) | TOTAL TAXES ($ cts.) | | PAID | WHEN PAID (Month Day Year) | Number of Receipt | March Settlement 1955 ($ cts.) | June Settlement 1955 ($ cts.) | Penalty ($ cts.) | November Settlement 1955 ($ cts.) | Penalty ($ cts.) | Collections to First Monday in January 1956 ($ cts.) | Penalty ($ cts.) | Delinquent on First Monday in January 1956 ($ cts.) | Total Delinquent Tax and Penalty ($ cts.) | REMARKS |
|---|---|---|---|---|---|---|---|---|---|---|---|---|---|---|---|---|---|---|---|---|---|---|---|---|
| 1 | | | | | 10 | | | 204 | 06 | | 210 | 1 | PAID IN FULL | MAY 31 1955 | | | | | | | | | | |
| 2 | | | | | 10 | | | 204 | 06 | | 210 | 2 | PAID IN FULL | MAY 31 1955 | 12237 | | 630 | | | | | | | |
| 3 | | | | | 10 | | | 204 | 06 | | 210 | 3 | PAID IN FULL | MAY 31 1955 | | | | | | | | | | |
| 4 | | | | | 96 | | | 1962 | 50 | | 2012 | 4 | 1st Half Paid<br>2nd Half Paid | MAY 31 1955<br>OCT 31 1955 | 12236<br>15559 | | 1006 | | 1006 | | | | | |
| 5 | Sold for TAXES | | | | 115 | | | 2350 | 60 | | 2410 | 5 | | | | | | | | | | | 2410 | |
| 6 | | | | | 136 | | | 2780 | 70 | | 2850 | 6 | PAID IN FULL | FEB 19 1955 | 1120 | 2850 | | | | | | | | |
| 7 | | | | | 234 | | | 4784 | 122 | | 4906 | 7 | 1st Half Paid<br>2nd Half Paid | MAY 31 1955<br>AUG 1 1955 | 12238<br>12773 | | 2453 | | 2453 | | | | | |
| 8 | | | | | 125 | | | 2556 | 66 | | 2622 | 8 | PAID IN FULL | MAY 28 1955 | 13715 | | 2622 | | | | | | | |
| 9 | | | | | 107 | | | 2188 | 56 | | 2244 | 9 | PAID IN FULL | MAY 31 1955 | 13167 | | 2244 | | | | | | | |
| 10 | | | | | 192 | | | 3924 | 100 | | 4024 | 10 | PAID IN FULL | MAY 31 1955 | | | 4024 | | | | | | | |
| 11 | | | | | 54 | | | 1104 | 28 | | 1132 | 11 | PAID IN FULL | MAY 31 1955 | 12239 | | 1132 | | | | | | | |
| 12 | Sold for TAXES | | | | 3 | | | 62 | 02 | | 64 | 12 | PAID IN FULL | MAY 31 1955 | 12236 | | 64 | | | | | | | |
| 13 | | | | | | | | | | | | 13 | | | | | | | | | | | | |
| 14 | | | | | | | | | | | | 14 | | | | | | | | | | | | |
| 15 | | | | | | | | | | | | 15 | | | | | | | | | | | | |
| 16 | | | | | | | | | | | | 16 | | | | | | | | | | | | |
| 17 | | | | | | | | | | | | 17 | | | | | | | | | | | | |
| 18 | | | | | | | | | | | | 18 | | | | | | | | | | | | |
| 19 | | | | | | | | | | | | 19 | | | | | | | | | | | | |
| 20 | | | | | | | | | | | | 20 | | | | | | | | | | | | |
| | | | | | 1092 | | | 22322 | 572 | | 22894 | | | | | 28 50 | 14175 | | 3459 | | | | 2410 | |



Pillsbury | Sibley | Poll's 185 Adds to Gitchie Gumee Beach | Sibleyana Estates | Chippewa Point | Gitchie Gumee Beach | Kabekona Springs | Pleasant Shores | Commander Harbor | Pleasant Shores | Bear Paw Point | Cass Lake Shores

# Assessment Roll and Tax List of Real Property in the Town of Shingobee, Cass County, Minnesota, for Taxes for the Year 1954.

*Indicate Type of Property: R - Residential, C - Commercial, I - Industrial, U - Utility, F - Farm

Form 3C (51) WILLIAM BLAKE COMPANY, MINNEAPOLIS

| | In Whose Name Assessed | To Whom Transferred | Description of Property: Subdivision | Sec. or Lot | Town or Block | Rng | Number of Acres of Land: Acres | Number of Acres of Land: Hdths | No. School District | Indicate Homestead Tax or No | Indicate Agricultural Tax or No | * Indicate Type of Property | True and Full Valuations: Land Exclusive of Structures and Improvements (Dollars) | Buildings and Other Structures (Dollars) | Machinery Permanently Attached to Real Estate (Dollars) | Total True and Full Value (Dollars) | Assessed Valuations: Rural: Homestead Up to $4,000 20% (Dollars) | Rural: Over $4,000 and Non-Homestead 33⅓% (Dollars) | All Other: Homestead Up to $1,000 25% (Dollars) | All Other: Over $1,000 and Non-Homestead 40% (Dollars) | Machinery Permanently Attached to Real Estate 33⅓% (Dollars) | Total Assessed Value (Dollars) | Total Assessed Value Reduced by the Board of Review (Dollars) | Final Equalized Value (Dollars) |
|---|---|---|---|---|---|---|---|---|---|---|---|---|---|---|---|---|---|---|---|---|---|---|---|---|
| | Breezy Point Development Assn | | Breezy Point (Lots 4-5 Blk 25-102-31) | 1 | 1 | | | | 5 | 710 | | L | 60 | | | 60 | | 20 | | | | 20 | | |
| | " | " | | 2 | 2 | | | | | " | | L | 60 | | | 60 | | 20 | | | | 20 | | |
| | " | " | | 3 | 3 | | | | | " | | L | 60 | | | 60 | | 20 | | | | 20 | | |
| | " | " | | 4 | 4 | | | | | " | | L | 60 | | | 60 | | 20 | | | | 20 | | |
| | " | " | | 5 | 5 | | | | | " | | L | 60 | | | 60 | | 20 | | | | 20 | | |
| | " | " | | 6 | 6 | | | | | 710 | | L | 60 | | | 60 | | 20 | | | | 20 | | |
| | " | " | | 7 | 7 | | | | | " | | L | 60 | | | 60 | | 20 | | | | 20 | | |
| | " | " | | 8 | 8 | | | | | " | | L | 60 | | | 60 | | 20 | | | | 20 | | |
| | " | " | | 9 | 9 | | | | | " | | L | 60 | | | 60 | | 20 | | | | 20 | | |
| | " | " | | 10 | 10 | | | | | " | | L | 60 | | | 60 | | 20 | | | | 20 | | |
| | " | " | | 11 | 11 | | | | | " | | L | 60 | | | 60 | | 20 | | | | 20 | | |
| | " | " | | 12 | 12 | | | | | " | | L | 60 | | | 60 | | 20 | | | | 20 | | |
| | " | " | | 13 | 13 | | | | | " | | L | 60 | | | 60 | | 20 | | | | 20 | | |
| | " | " | | 14 | 14 | | | | | " | | L | 60 | | | 60 | | 20 | | | | 20 | | |
| | " | " | | 15 | 15 | | | | | " | | L | 60 | | | 60 | | 20 | | | | 20 | | |
| | " | " | | 16 | 16 | | | | | 710 | | L | 60 | | | 60 | | 20 | | | | 20 | | |
| | " | " | | 17 | 17 | | | | | " | | L | 60 | | | 60 | | 20 | | | | 20 | | |
| | " | " | | 18 | 18 | | | | | " | | L | 60 | | | 60 | | 20 | | | | 20 | | |
| | R. A. Aitken | | | 19 | 19 | | | | | " | | L | 60 | 384 | | 444 | | 148 | | | | 148 | | |
| | | | | 20 | | | | | | | | | | | | | | | | | | | | |
| | | | | | | | | | | | | | 1140 | 384 | | 1524 | | 508 | | | | 508 | | |

Cass County, Minnesota, for Taxes for the Year 1954.

| | Sold for Taxes | Valuations by School Districts as Equalized by Department of Taxation: District No. 5 Rate 41 Mills | District No. ..... Rate ..... Mills | District No. ..... Rate ..... Mills | District No. ..... Rate ..... Mills | District No. ..... Rate ..... Mills | Tax Including State Homestead ..... Mills | State Tax on Non-Homestead 5.7 Mills | Special Taxes | Total Taxes | | Paid | When Paid (Month Day Year) | Number of Receipt | March Settlement 1955 | June Settlement 1955 | Penalty | November Settlement 1955 | Penalty | Collections to First Monday in January 1956 | Penalty | Delinquent on First Monday in January 1956 | Total Delinquent Tax and Penalty | Remarks |
|---|---|---|---|---|---|---|---|---|---|---|---|---|---|---|---|---|---|---|---|---|---|---|---|---|
| | | Dollars | Dollars | Dollars | Dollars | Dollars | $ cts. | $ cts. | $ cts. | $ cts. | | | | | $ cts. | $ cts. | $ cts. | $ cts. | $ cts. | $ cts. | $ cts. | $ cts. | $ cts. | |
| 1 | | 20 | | | | | 358 | 10 | | 368 | 1 | PAID IN FULL | MAY 31 1955 | | | | | | | | | | | |
| 2 | | 20 | | | | | 358 | 10 | | 368 | 2 | PAID IN FULL | MAY 31 1955 | | | | | | | | | | | |
| 3 | | 20 | | | | | 358 | 10 | | 368 | 3 | PAID IN FULL | MAY 31 1955 | | | | | | | | | | | |
| 4 | | 20 | | | | | 358 | 10 | | 368 | 4 | PAID IN FULL | MAY 31 1955 | | | | | | | | | | | |
| 5 | | 20 | | | | | 358 | 10 | | 368 | 5 | PAID IN FULL | MAY 31 1955 | | | | | | | | | | | |
| 6 | | 20 | | | | | 358 | 10 | | 368 | 6 | PAID IN FULL | MAY 31 1955 | | | | | | | | | | | |
| 7 | | 20 | | | | | 358 | 10 | | 368 | 7 | PAID IN FULL | MAY 31 1955 | | | | | | | | | | | |
| 8 | | 20 | | | | | 358 | 10 | | 368 | 8 | PAID IN FULL | MAY 31 1955 | | | | | | | | | | | |
| 9 | | 20 | | | | | 358 | 10 | | 368 | 9 | PAID IN FULL | MAY 31 1955 | 1347 | | 6624 | | | | | | | | |
| 10 | | 20 | | | | | 358 | 10 | | 368 | 10 | PAID IN FULL | MAY 31 1955 | | | | | | | | | | | |
| 11 | | 20 | | | | | 358 | 10 | | 368 | 11 | PAID IN FULL | MAY 31 1955 | | | | | | | | | | | |
| 12 | | 20 | | | | | 358 | 10 | | 368 | 12 | PAID IN FULL | MAY 31 1955 | | | | | | | | | | | |
| 13 | | 20 | | | | | 358 | 10 | | 368 | 13 | PAID IN FULL | MAY 31 1955 | | | | | | | | | | | |
| 14 | | 20 | | | | | 358 | 10 | | 368 | 14 | PAID IN FULL | MAY 31 1955 | | | | | | | | | | | |
| 15 | | 20 | | | | | 358 | 10 | | 368 | 15 | PAID IN FULL | MAY 31 1955 | | | | | | | | | | | |
| 16 | | 20 | | | | | 358 | 10 | | 368 | 16 | PAID IN FULL | MAY 31 1955 | | | | | | | | | | | |
| 17 | | 20 | | | | | 358 | 10 | | 368 | 17 | PAID IN FULL | MAY 31 1955 | | | | | | | | | | | |
| 18 | | 20 | | | | | 358 | 10 | | 368 | 18 | PAID IN FULL | MAY 31 1955 | | | | | | | | | | | |
| 19 | SOLD FOR TAXES | 148 | | | | | 2656 | 78 | | 2734 | 19 | PAID IN FULL | SEP 8 1955 | 3440 | | | | 2734 | | | | | | |
| 20 | | | | | | | | | | | 20 | | | | | | | | | | | | | |
| | | 508 | | | | | 9100 | 258 | | 9358 | | | | | | 6624 | | 2734 | | | | | | |

# Assessment Roll and Tax List of Real Property in the Town of Hinsgbee, Cass County, Minnesota, for Taxes for the Year 1954.



*Indicate Type of Property: R - Residential, C - Commercial, I - Industrial, U - Utility, F - Farm

Form SC (54) 10-10-54 5000 M. 500,000 L.

| | In Whose Name Assessed | To Whom Transferred | Description of Property: Subdivision | Sec. or Lot | Town or Block | Reg | Number of Acres of Land: Acres | 100ths | No. S. School District | Indicate Homestead Yes or No | Indicate Agricultural Yes or No | Indicate Type of Property | True and Full Valuations: Land Exclusive of Structures and Improvements (Dollars) | Buildings and Other Structures (Dollars) | Machinery Permanently Attached to Real Estate (Dollars) | Total True and Full Value (Dollars) | Assessed Valuations — Rural: Homestead Up to $4,000 20% (Dollars) | Rural: Over $4,000 and Non-Homestead 33⅓% (Dollars) | All Other: Homestead Up to $4,000 25% (Dollars) | All Other: Over $4,000 and Non-Homestead 40% (Dollars) | Machinery Permanently Attached to Real Estate 33⅓% (Dollars) | Total Assessed Valuation (Dollars) | Total Assessed Valuation Approved by the Board of Review (Dollars) | Final Equalized Value (Dollars) |
|---|---|---|---|---|---|---|---|---|---|---|---|---|---|---|---|---|---|---|---|---|---|---|---|---|
| | | | Bragg Point | | | | | | | | | | | | | | | | | | | | | |
| 1 | Dr. A. & Elsie Maymack | | | 20 | | | | | 5 | No | | L | 60 | | | 60 | | 20 | | | | 20 | | |
| 2 | " " " | | | 21 | | | | | | " | " | L | 60 | | | 60 | | 20 | | | | 20 | | |
| 3 | " " " | | | 22 | | | | | | " | " | L | 60 | | | 60 | | 20 | | | | 20 | | |
| 4 | " " " | | | 23 | | | | | | " | " | R | 60 | 1260 | | 1320 | | 440 | | | | 440 | | |
| 5 | " " " | | | 24 | | | | | | " | " | L | 60 | | | 60 | | 20 | | | | 20 | | |
| 6 | " " " | | | 25 | | | | | | " | " | L | 60 | | | 60 | | 20 | | | | 20 | | |
| 7 | Olive M. Donaldson | | | 26 | | | | | | No | " | L | 60 | | | 60 | | 20 | | | | 20 | | |
| 8 | Chas. H. & Olive M. Donaldson | | | 27 | | | | | | " | " | R | 60 | 477 | | 537 | | 179 | | | | 179 | | |
| 9 | Vernon L. & Mae Quarg | | | 28 | | | | | | " | " | R | 60 | 351 | | 411 | | 137 | | | | 137 | | |
| 10 | " " | | | 29 | | | | | | No | " | L | 60 | | | 60 | | 20 | | | | 20 | | |
| 11 | " " | | | 30 | | | | | | " | " | L | 60 | | | 60 | | 20 | | | | 20 | | |
| 12 | Jos. S. & Ella M. Pogletz | | | 31 | | | | | | " | " | R | 60 | 966 | | 1026 | | 342 | | | | 342 | | |
| 13 | Maymack Co. & Georgia M. Hood | | | 32 | | | | | | No | " | L | 60 | | | 60 | | 20 | | | | 20 | | |
| 14 | " " " | | | 33 | | | | | | " | " | R | 60 | 666 | | 726 | | 242 | | | | 242 | | |
| 15 | " " " | | | 34 | | | | | | " | " | L | 60 | | | 60 | | 20 | | | | 20 | | |
| 16 | Carl A. & Rosa A. Lagison | | | 35 | | | | | | No | " | R | 60 | 1200 | | 1260 | | 420 | | | | 420 | | |
| 17 | " " " | | | 36 | | | | | | " | " | L | 60 | | | 60 | | 20 | | | | 20 | | |
| 18 | | | | | | | | | | | | | | | | | | | | | | | | |
| 19 | | | | | | | | | | | | | | | | | | | | | | | | |
| 20 | | | | | | | | | | | | | | | | | | | | | | | | |
| | | | | | | | | | | | | | 1020 | 4920 | | 5940 | | 1980 | | | | 1980 | | |

| | Sold for Taxes | Valuations by School Districts as Equalized by Department of Taxation: District No. 5 Rate 31 Mills | District No. ..... Rate ..... Mills | District No. ..... Rate ..... Mills | District No. ..... Rate ..... Mills | Tax including State Homestead ..... Mills | State Tax on Non-Homestead 52.2 Mills | Special Taxes | Total Taxes | Paid | When Paid (Month Day Year) | Number of Receipt | March Settlement 1955 | June Settlement 1955 | Penalty | November Settlement 1955 | Penalty | Collections to First Monday in January 1956 | Penalty | Delinquent on First Monday in January 1956 | Penalty | Total Delinquent Tax and Penalty | Remarks |
|---|---|---|---|---|---|---|---|---|---|---|---|---|---|---|---|---|---|---|---|---|---|---|---|
| | | Dollars | Dollars | Dollars | Dollars | Dollars | Dollars cts. | Dollars cts. | Dollars cts. | | | | Dollars cts. | Dollars cts. | Dollars cts. | Dollars cts. | Dollars cts. | Dollars cts. | Dollars cts. | Dollars cts. | Dollars cts. | | |
| 1 | | 20 | | | | 358 | 10 | | 368 | PAID IN FULL | MAY 31 1955 | | | | | | | | | | | | |
| 2 | | 20 | | | | 358 | 10 | | 368 | PAID IN FULL | MAY 31 1955 | | | | | | | | | | | | |
| 3 | | 20 | | | | 358 | 10 | | 368 | PAID IN FULL | MAY 31 1955 | | | | | | | | | | | | |
| 4 | | 440 | | | | 7894 | 230 | | 8124 | PAID IN FULL | MAY 31 1955 | 12740 | | 9464 | | | | | | | | | |
| 5 | | 20 | | | | 358 | 10 | | 368 | PAID IN FULL | MAY 31 1955 | | | | | | | | | | | | |
| 6 | | 20 | | | | 358 | 10 | | 368 | PAID IN FULL | MAY 31 1955 | | | | | | | | | | | | |
| 7 | | 20 | | | | 358 | 10 | | 368 | PAID IN FULL | FEB 2 1955 | 1335 | 368 | | | | | | | | | | |
| 8 | | 179 | | | | 3212 | 94 | | 3306 | PAID IN FULL | FEB 2 1955 | | 3306 | | | | | | | | | | |
| 9 | | 137 | | | | 2458 | 72 | | 2530 | PAID IN FULL | MAY 31 1955 | 12841 | | 2530 | | | | | | | | | |
| 10 | | 20 | | | | 358 | 10 | | 368 | PAID IN FULL | MAY 31 1955 | | | 368 | | | | | | | | | |
| 11 | | 20 | | | | 358 | 10 | | 368 | PAID IN FULL | MAY 31 1955 | | | 368 | | | | | | | | | |
| 12 | | 342 | | | | 6136 | 178 | | 6314 | PAID IN FULL | AUG 2 1955 | 10244 | | | | 6314 | 95 | | | | | | |
| 13 | | 20 | | | | 358 | 10 | | 368 | PAID IN FULL | MAY 31 1955 | | | 368 | | | | | | | | | |
| 14 | | 242 | | | | 4342 | 126 | | 4468 | PAID IN FULL | MAY 31 1955 | 12241 | | 4468 | | | | | | | | | |
| 15 | | 20 | | | | 358 | 10 | | 368 | PAID IN FULL | MAY 31 1955 | | | 368 | | | | | | | | | |
| 16 | | 420 | | | | 7536 | 220 | | 7756 | 2nd Half Paid | OCT 11 1955 | | | | | | | | | | | | |
| | | | | | | | | | | 1st Half Paid | MAY 9 1955 | 5557 | | 4062 | | 4062 | | | | | | | |
| 17 | | 20 | | | | 358 | 10 | | 368 | 2nd Half Paid | OCT 11 1955 | | | | | | | | | | | | |
| | | | | | | | | | | 1st Half Paid | MAY 9 1955 | 7491 | | | | | | | | | | | |
| 18 | | | | | | | | | | | | | | | | | | | | | | | |
| 19 | | | | | | | | | | | | | | | | | | | | | | | |
| 20 | | | | | | | | | | | | | | | | | | | | | | | |
| | | 1980 | | | | 35516 | 1030 | | 36546 | | | | 2674 | 20496 | | 10376 | | | | | | | |

# Assessment Roll and Tax List of Real Property in the Town of Shingobee, Cass County, Minnesota, for Taxes for the Year 1954.



Form 3C (54) — *Indicate Type of Property: R-Residential, C-Commercial, I-Industrial, U-Utility, F-Farm

| | In Whose Name Assessed | To Whom Transferred | Description of Property: Subdivision | Sec. or Lot | Town or Block | Reg | Number of Acres of Land: Acres | 100ths | No. School District | Indicate Homestead Tax | Indicate Agricultural Tax | Indicate Type of Property | True and Full Valuations: Land Exclusive of Structures Used for Improvements | Buildings and Other Structures | Machinery Permanently Attached to Real Estate | Total True and Full Value | Assessed Valuations: Rural: Homestead Up to $1,000 20% | Rural: Over $1,000 and Non-Homestead 33⅓% | All Other: Homestead Up to $1,000 25% | All Other: Over $1,000 and Non-Homestead 40% | Machinery Permanently Attached to Real Estate 33⅓% | Total Assessed Value | Total Assessed Value as Equalized by the Board of Review | Final Equalized Value |
|---|---|---|---|---|---|---|---|---|---|---|---|---|---|---|---|---|---|---|---|---|---|---|---|---|
| | | | | | | | | | | | | | Dollars | Dollars | Dollars | Dollars | Dollars | Dollars | Dollars | Dollars | Dollars | Dollars | Dollars | Dollars |
| 1 | Alfred C. & Bertha D. Rausch | | Crescent Beach (Lot 3 Lot 3 Sec 35-141-31) | 1 | 1 | | | | 5 | yes | no | R | 70 | 702 | | 772 | | | 193 | | | 193 | | |
| | | | | | | | | | | | no | | | 560 | | | | | | | | | | |
| 2 | " " " | | | 2 | | | | | | | yes | C | 70 | 734 | | 804 | | | 61 | 224 | | 285 | | |
| 3 | " " " | | | 3 | | | | | | | no | L | 70 | | | 70 | | | | 28 | | 28 | | |
| 4 | " " " | | | 4 | | | | | | | " | C | 70 | 280 | | 350 | | | | 140 | | 140 | | |
| 5 | " " " | | | 5 | | | | | | | " | C | 70 | 280 | | 350 | | | | 140 | | 140 | | |
| 6 | " " " | | | 6 | | | | | | | " | C | 70 | 280 | | 350 | | | | 140 | | 140 | | |
| 7 | Helen M. Lurvey & Daniel L. De Lury | | | 7 | | | | | | yes | | R | 70 | 666 | | 736 | | | 184 | | | 184 | | |
| 8 | Clinton J. & Margaret Adams | | | 8 | | | | | | no | | R | 70 | 420 | | 490 | | | | 146 | | 146 | | |
| 9 | " " " | | | 9 | | | | | | " | | R | 70 | 180 | | 250 | | | | 100 | | 100 | | |
| 10 | Edith M. Jensen | | | 10 | | | | | | " | | R | 70 | 215 | | 285 | | | | 114 | | 114 | | |
| 11 | " " | | | 11 | | | | | | no | | | | 295 | | | | | | | | | | |
| | | | | | | | | | | yes | | C | 70 | 302 | | 667 | | | 93 | 118 | | 211 | | |
| 12 | " " | | | 12 | | | | | | no | | C | 70 | 525 | | 595 | | | | 238 | | 238 | | |
| 13 | Edith M. Jensen & wife & E. J. Lundy & wife | | | 13 | | | | | | " | | L | 70 | | | 70 | | | | 28 | | 28 | | |
| 14 | Lorraine Jensen | | | 14 | | | | | | " | | C | 70 | 300 | | 370 | | | | 148 | | 148 | | |
| 15 | Ronald L. Hempel | | | 15 | | | | | | " | | L | 70 | | | 70 | | | | 28 | | 28 | | |
| 16 | " " | | | 16 | | | | | | yes | | R | 70 | 586 | | 656 | | | 164 | | | 164 | | |
| 17 | Thomas H. & Nicole E. Christensen | | | 17 | | | | | | no | | R | 70 | 580 | | 650 | | | | 260 | | 260 | | |
| 18 | L. B. & Mary Allen | | | 18 | | | | | | " | | R | 70 | 785 | | 855 | | | | 342 | | 342 | | |
| 19 | " " " | | | 19 | | | | | | " | | L | 70 | | | 70 | | | | 28 | | 28 | | |
| 20 | Alice E. Jensen | | | 20 | | | | | | " | | R | 70 | 445 | | 515 | | | | 206 | | 206 | | |
| | | | | | | | | | | | | | 1400 | 7575 | | 8975 | | | 695 | 2477 | | 3172 | | |

| | Sold for Taxes | Valuations by School Districts as Equalized by Department of Taxation: District No. ..... Rate ..... Mills | District No. ..... Rate ..... Mills | District No. ..... Rate ..... Mills | District No. ..... Rate ..... Mills | District No. ..... Rate ..... Mills | District No. ..... Rate ..... Mills | Tax Including State Homestead ..... Mills | State Tax on Non-Homestead 5.5 ..... Mills | Special Taxes | Total Taxes | | Paid | When Paid: Month Day Year | Number of Receipt | March Settlement 1955 | June Settlement 1955 | Penalty | November Settlement 1955 | Penalty | Collections in First Monday in January 1956 | Penalty | Delinquent on First Monday in January 1956 | Penalty | Total Delinquent Tax and Penalty | Remarks |
|---|---|---|---|---|---|---|---|---|---|---|---|---|---|---|---|---|---|---|---|---|---|---|---|---|---|---|
| | | Dollars | Dollars | Dollars | Dollars | Dollars | Dollars | $ cts. | $ cts. | $ cts. | $ cts. | | | | | $ cts. | $ cts. | $ cts. | $ cts. | $ cts. | $ cts. | $ cts. | $ cts. | $ cts. | $ cts. | |
| 1 | | | | H 193 | | | | 39.46 | | | 39.46 | 1 | PAID IN FULL | MAY 28 1955 | | | | | | | | | | | | |
| 2 | | | | H 224 | | | | 57.26 | 1.16 | | 58.42 | 2 | PAID IN FULL | MAY 28 1955 | | | | | | | | | | | | |
| 3 | | | | 28 | | | | 5.72 | .14 | | 5.86 | 3 | PAID IN FULL | MAY 28 1955 | 6382 | | 19.82 | | | | | | | | | |
| 4 | | | | 140 | | | | 28.62 | .74 | | 29.36 | 4 | PAID IN FULL | MAY 28 1955 | | | | | | | | | | | | |
| 5 | | | | 140 | | | | 28.62 | .74 | | 29.36 | 5 | PAID IN FULL | MAY 28 1955 | | | | | | | | | | | | |
| 6 | | | | 140 | | | | 28.62 | .74 | | 29.36 | 6 | PAID IN FULL | MAY 28 1955 | | | | | | | | | | | | |
| 7 | | | | H 184 | | | | 37.62 | | | 37.62 | 7 | PAID IN FULL | MAY 31 1955 | 12247 | | 37.62 | | | | | | | | | |
| 8 | | | | 146 | | | | 40.08 | 1.02 | | 41.08 | 8 | PAID IN FULL | MAY 31 1955 | 12243 | | 41.08 | | | | | | | | | |
| 9 | | | | 100 | | | | 20.44 | .52 | | 20.96 | 9 | PAID IN FULL | MAY 31 1955 | | | 20.96 | | | | | | | | | |
| 10 | | | | 114 | | | | 23.40 | .60 | | 23.40 | 10 | 1st Half Paid | MAY 26 1955 | | | | | | | | | | | | |
| 11 | | | | H 93 | | | | 19.14 | .62 | | 19.76 | 11 | 2nd Half Paid | SEP 14 1955 | | | | | | | | | | | | |
| | | | | 118 | | | | | | | | | 1st Half Paid | MAY 26 1955 | | | | | | | | | | | | |
| 12 | | | | 238 | | | | 48.64 | 1.24 | | 49.88 | 12 | 2nd Half Paid | SEP 14 1955 | 5944 | | 61.70 | | 61.70 | | | | | | | |
| | | | | | | | | | | | | | 1st Half Paid | MAY 26 1955 | 5959 | | | | | | | | | | | |
| 13 | | | | 28 | | | | 5.72 | .14 | | 5.86 | 13 | 2nd Half Paid | SEP 14 1955 | | | | | | | | | | | | |
| | | | | | | | | | | | | | 1st Half Paid | MAY 26 1955 | | | | | | | | | | | | |
| 14 | | | | 148 | | | | 30.24 | .78 | | 31.02 | 14 | | | | | | | | | | | | | 2104 | 23414 |
| 15 | | | | 28 | | | | 5.72 | .14 | | 5.86 | 15 | Part Paid | MAY 31 1955 | 12009 | | 3.45 | | | | | | | | 241 | 9065 |
| 16 | | | | H 164 | | | | 32.52 | | | 32.52 | 16 | Part Paid | MAY 31 1955 | | | 15.00 | | | | | | | | 180 | 28097 |
| 17 | | | | 260 | | | | 53.14 | 1.36 | | 54.50 | 17 | PAID IN FULL | MAY 20 1955 | 5465 | | 54.50 | | | | | | | | | |
| 18 | | | | 342 | | | | 69.90 | 1.78 | | 71.68 | 18 | PAID IN FULL | MAY 31 1955 | 12244 | | 77.54 | | | | | | | | | |
| 19 | | | | 28 | | | | 5.72 | .14 | | 5.86 | 19 | PAID IN FULL | MAY 31 1955 | | | | | | | | | | | | |
| 20 | | | | 206 | | | | 42.10 | 1.08 | | 43.18 | 20 | 1st Half Paid | MAY 31 1955 | 12247 | | 43.18 | | | | | | | | | |
| | | | | H 2478 3172 | | | | 648.58 | 12.94 | | 661.52 | | | | | | 547.85 | | 61.70 | | | | | | 5197 | |

# Assessment Roll and Tax List of Real Property in the Town of Shingobee, Cass County, Minnesota, for Taxes for the Year 1954.



*Indicate Type of Property: R - Residential, C - Commercial, I - Industrial, U - Utility, F - Farm

Form SC (54) 10-1M-5-54 Revised, 1954-55-6

| | In Whose Name Assessed | To Whom Transferred | Description of Property: Subdivision | Sec. or Lot | Town or Block | Rng. | Number of Acres of Land: Acres | Tenths | No. School District | Indicate Homestead Tax or No | Indicate Agricultural Tax or No | *Indicate Type of Property | True and Full Valuations: Land Exclusive of Structures and Improvements (Dollars) | Buildings and Other Structures (Dollars) | Machinery Permanently Attached to Real Estate (Dollars) | Total True and Full Value (Dollars) | Assessed Valuations: Rural: Homestead Up to $1,000 20% (Dollars) | Rural: Over $1,000 and Non-Homestead 33⅓% (Dollars) | All Other: Homestead Up to $1,000 25% (Dollars) | All Other: Over $1,000 and Non-Homestead 40% (Dollars) | Machinery Permanently Attached to Real Estate 33⅓% (Dollars) | Total Assessed Value (Dollars) | Total Assessed Value as Equalized by the Board of Review (Dollars) | Final Equalized Value (Dollars) |
|---|---|---|---|---|---|---|---|---|---|---|---|---|---|---|---|---|---|---|---|---|---|---|---|---|
| 1 | Albert M + Anna Lang | | Crescent Beach | 21 | 1 | | | | 5 | Yes | No | C | 72 | 285 | | 657 | | | 93 | 114 | | 207 | | |
| 2 | " " " | | | 22 | | | | | | Yes | " | R | 70 | 205 | | 275 | | | | 110 | | 110 | | |
| 3 | " " " | | | 23 | | | | | | " | " | C | 70 | 205 | | 275 | | | | 110 | | 110 | | |
| 4 | Frank + Elizabeth Hirschfeld | | | 24 | | | | | | " | " | R | 70 | 900 | | 970 | | | | 388 | | 388 | | |
| 5 | " " " | | | 25 | | | | | | " | " | R | 70 | 1550 | | 1620 | | | | 648 | | 648 | | |
| 6 | " " Harold "H" + Lillian Grace | | | 26 less 5.15' | | | | | | Yes | " | R | 55 | 175 | | 230 | | | | 92 | | 92 | | |
| 7 | Estate W + Eva Anderson | | 5.15' of 26 | | | | | | | " | " | R | 70 | 750 | | 820 | | | | 328 | | 328 | | |
| 8 | Agnes Lockman | | | 1 | 2 | | | | | Yes | " | L | 50 | | | 50 | | | | 20 | | 20 | | |
| 9 | " " | | | 2 | | | | | | " | " | L | 50 | | | 50 | | | | 20 | | 20 | | |
| 10 | " " | | | 3 | | | | | | " | " | L | 50 | | | 50 | | | | 20 | | 20 | | |
| 11 | " " | | | 4 | | | | | | " | " | L | 50 | | | 50 | | | | 20 | | 20 | | |
| 12 | " " | | | 5 | | | | | | " | " | L | 50 | | | 50 | | | | 20 | | 20 | | |
| 13 | | | | | | | | | | | | | | | | | | | | | | | | |
| 14 | | | | | | | | | | | | | | | | | | | | | | | | |
| 15 | | | | | | | | | | | | | | | | | | | | | | | | |
| 16 | | | | | | | | | | | | | | | | | | | | | | | | |
| 17 | | | | | | | | | | | | | | | | | | | | | | | | |
| 18 | | | | | | | | | | | | | | | | | | | | | | | | |
| 19 | | | | | | | | | | | | | | | | | | | | | | | | |
| 20 | | | | | | | | | | | | | | | | | | | | | | | | |
| | | | | | | | | | | | | | 727 | 4370 | | 5097 | | | 93 | 1890 | | 1983 | | |

| | Sold for Taxes | Valuations by School Districts as Equalized by Department of Taxation: District No. ..... Rate ..... Mills (Dollars) | District No. ..... Rate ..... Mills (Dollars) | District No. ..... Rate ..... Mills (Dollars) | District No. ..... Rate ..... Mills (Dollars) | District No. ..... Rate ..... Mills (Dollars) | District No. ..... Rate ..... Mills (Dollars) | Tax including State Homestead ..... Mills ($ cts.) | State Tax on Non-Homestead 5.77 Mills ($ cts.) | Special Taxes ($ cts.) | Total Taxes ($ cts.) |
|---|---|---|---|---|---|---|---|---|---|---|---|
| 1 | | | | H 93 114 | | | | 42.32 | 60 | | 42.92 |
| 2 | | | | 110 | | | | 22.48 | 58 | | 23.06 |
| 3 | | | | 110 | | | | 22.48 | 58 | | 23.06 |
| 4 | | | | ~~388~~ 28 | Abate. #6610 | | | ~~79.04~~ 5.72 | ~~2.65~~ .14 | | ~~81.69~~ 5.86 |
| 5 | | | | 648 | | | | 132.40 | 3.38 | | 135.78 |
| 6 | | | | 92 | | | | 18.80 | .48 | | 19.28 |
| 7 | | | | 328 | | | | 67.04 | 1.72 | | 68.76 |
| 8 | | | | 20 | | | | 4.08 | .10 | | 4.18 |
| 9 | | | | 20 | | | | 4.08 | .10 | | 4.18 |
| 10 | | | | 20 | | | | 4.08 | .10 | | 4.18 |
| 11 | | | | 20 | | | | 4.08 | .10 | | 4.18 |
| 12 | | | | 20 | | | | 4.08 | .10 | | 4.18 |
| 13 | | | | | | | | | | | |
| 14 | | | | | | | | | | | |
| 15 | | | | | | | | | | | |
| 16 | | | | | | | | | | | |
| 17 | | | | | | | | | | | |
| 18 | | | | | | | | | | | |
| 19 | | | | | | | | | | | |
| 20 | | | | H 93 1890 1983 | | | | 405.30 | 9.86 | | 415.16 |

| | Paid | When Paid: Month | Day | Year | Number of Receipt | March Settlement 1955 ($ cts.) | June Settlement 1955 ($ cts.) | Penalty ($ cts.) | November Settlement 1955 ($ cts.) | Penalty ($ cts.) | Collections to First Monday in January 1956 ($ cts.) | Penalty ($ cts.) | Delinquent on First Monday in January 1956 ($ cts.) | Total Delinquent Tax and Penalty ($ cts.) | Remarks |
|---|---|---|---|---|---|---|---|---|---|---|---|---|---|---|---|
| 1 | 2nd Half Paid | OCT | 21 | 1955 | | | | | | | | | | | |
| 2 | 1st Half Paid | MAY | 18 | 1955 | 14437 | | 21.46 | | 21.46 | | | | | | |
| 3 | 2nd Half Paid | OCT | 21 | 1955 | 5715 | | 11.53 | | 11.53 | | | | | | |
| 4 | 1st Half Paid | MAY | 18 | 1955 | | | 11.53 | | 11.53 | | | | | | |
| 5 | 2nd Half Paid | OCT | 21 | 1955 | | | | | | | | | | | |
| 6 | PAID IN FULL | MAY | 31 | 1955 | | | | | Refund W. #7177 | | 10-3-55 | | 75.48 | | 75.48 Abated |
| 7 | PAID IN FULL | MAY | 31 | 1955 | 12245 | | | | | | | | | | |
| 8 | PAID IN FULL | MAY | 31 | 1955 | | | 33.46 | | | | | | | | |
| 9 | PAID IN FULL | MAY | 31 | 1955 | 12153 | | | | | | | | | | |
| 10 | PAID IN FULL | FEB | 28 | 1955 | | 4.18 | 28.70 | | | | | | | | |
| 11 | PAID IN FULL | FEB | 28 | 1955 | 2404 | 4.18 | | | | | | | | | |
| 12 | PAID IN FULL | FEB | 28 | 1955 | | 4.18 | | | | | | | | | |
| 13 | PAID IN FULL | FEB | 28 | 1955 | | 4.18 | | | | | | | | | |
| 14 | | | | | | | | | | | | | | | |
| 15 | | | | | | | | | | | | | | | |
| 16 | | | | | | | | | | | | | | | |
| 17 | | | | | | | | | | | | | | | |
| 18 | | | | | | | | | | | | | | | |
| 19 | | | | | | | | | | | | | | | |
| 20 | | | | | | | | | | | | | | | |
| | | | | | | 20.90 | 34.99 | | 44.52 | | | | | | 75.48 Abated |

# Assessment Roll and Tax List of Real Property in the Town of Shingobee, Cass County, Minnesota, for Taxes for the Year 1954.

*Indicate Type of Property: R-Residential, C-Commercial, I-Industrial, U-Utility, F-Farm

Form SC (54) — Will be sent to Auditor

| In Whose Name Assessed | To Whom Transferred | Description of Property (Subdivision / Sec. or Lot / Town or Block / Rng / Number of Acres of Land: Acres / 100ths) | No. School District | Indicate Homestead Tax or No | Indicate Agricultural Tax or No | * Indicate Type of Property | True and Full Valuations: Land Exclusive of Structures and Improved Improvements | Buildings and Other Structures | Machinery Permanently Attached to Real Estate | Total True and Full Value | Assessed Valuations — Rural: Homestead Up to $1,000 20% | Rural: Over $1,000 and Non-Homestead 33⅓% | All Other: Homestead Up to $1,000 25% | All Other: Over $1,000 and Non-Homestead 40% | Machinery Permanently Attached to Real Estate 33⅓% | Total Assessed Value | Total Assessed Value Equalized by the Board of Review | Final Equalized Value |
|---|---|---|---|---|---|---|---|---|---|---|---|---|---|---|---|---|---|---|
| | | Crescent Beach 1st Addn (Part of Lot 3 Sec. 26-141-31) | | | | | Dollars | Dollars | Dollars | Dollars | Dollars | Dollars | Dollars | Dollars | Dollars | Dollars | Dollars | Dollars |
| Ruth C. & Owen C. Waychoff | | 1 27 | 5 | 710 | No | L | 70 | | | 70 | | | | 28 | | 28 | | |
| Ethel L. Burns | | 2 28 | | yes | " | R | 60 | 900 | | 960 | | | 240 | | | 240 | | |
| Harry L. & Florence Storms Young | | 3 29 | | " | " | R | 72 | 360 | | 432 | | | 108 | | | 108 | | |
| Edmund C. & Mathilda J. Thomas | | 30 | | " | " | L | 72 | | | 72 | | | 18 | | | 18 | | |
| " " " | | 5 31 | | " | " | L | 72 | | | 72 | | | 18 | | | 18 | | |
| " " " | | 6 32 | | 710 yes | " | R | 70 | 450 1200 | | 1820 | 274 | 150 | | | | 424 | | |
| F. A. & Ruby Torrey | | 7 33 | | 710 | " | R | 71 | 160 | | 231 | | 77 | | | | 77 | | |
| | | 8 | | | | | | | | | | | | | | | | |
| | | 9 | | | | | | | | | | | | | | | | |
| | | 10 | | | | | | | | | | | | | | | | |
| | | 11 | | | | | | | | | | | | | | | | |
| | | 12 | | | | | | | | | | | | | | | | |
| | | 13 | | | | | | | | | | | | | | | | |
| | | 14 | | | | | | | | | | | | | | | | |
| | | 15 | | | | | | | | | | | | | | | | |
| | | 16 | | | | | | | | | | | | | | | | |
| | | 17 | | | | | | | | | | | | | | | | |
| | | 18 | | | | | | | | | | | | | | | | |
| | | 19 | | | | | | | | | | | | | | | | |
| | | 20 | | | | | | | | | | | | | | | | |
| | | | | | | | 457 | 3170 | | 3657 | 274 | 227 | 384 | 28 | | 913 | | |

| Sold for Taxes | Valuations by School Districts as Equalized by Department of Taxation: District No. ..... Rate ..... Mills | District No. ..... Rate ..... Mills | District No. Nebb Rate 2 Mills | District No. ..... Rate ..... Mills | District No. ..... Rate ..... Mills | Tax Including State Homestead ..... Mills | State Tax on Non-Homestead 5.27 Mills | Special Taxes | Total Taxes | | Paid | When Paid (Month Day Year) | Number of Receipt | March Settlement 1955 | June Settlement 1955 | Penalty | November Settlement 1955 | Penalty | Collections to First Monday in January 1956 | Penalty | Delinquent on First Monday in January 1956 | Penalty | Total Delinquent Tax and Penalty | Remarks |
|---|---|---|---|---|---|---|---|---|---|---|---|---|---|---|---|---|---|---|---|---|---|---|---|---|
| | Dollars | Dollars | Dollars | Dollars | Dollars | $ cts. | $ cts. | $ cts. | $ cts. | | | | | $ cts. | $ cts. | $ cts. | $ cts. | $ cts. | $ cts. | $ cts. | $ cts. | $ cts. | $ cts. | |
| 1 | | | | 28 | | 572 | 14 | | 586 | 1 | PAID IN FULL | MAY 31 1955 | 2248 | | 586 | | | | | | | | | |
| 2 | | | H | 240 | | 4896 | | | 4896 | 2 | PAID IN FULL | MAY 24 1955 | 6037 | | 4896 | | | | | | | | | |
| 3 | | | H | 108 | | 2208 | | | 2208 | 3 | PAID IN FULL | MAY 31 1955 | 2250 | | 2208 | | | | | | | | | |
| 4 | | | H | 18 | | 368 | | | 368 | 4 | PAID IN FULL | FEB 11 1955 | | 368 | | | | | | | | | | |
| 5 | | | H | 18 | | 368 | | | 368 | 5 | PAID IN FULL | FEB 11 1955 | 1078 | 368 | | | | | | | | | | |
| 6 | | | H | 274 1200 | | 8544 | 78 | | 8544 | 6 | PAID IN FULL | FEB 11 1955 | | 8544 | | | | | | | | | | |
| 7 | | | | 77 | | 1574 | 40 | | 1614 | 7 | PAID IN FULL | MAY 31 1955 | 2249 | | 1614 | | | | | | | | | |
| 8 | | | | | | | | | | 8 | | | | | | | | | | | | | | |
| 9 | | | | | | | | | | 9 | | | | | | | | | | | | | | |
| 10 | | | | | | | | | | 10 | | | | | | | | | | | | | | |
| 11 | | | | | | | | | | 11 | | | | | | | | | | | | | | |
| 12 | | | | | | | | | | 12 | | | | | | | | | | | | | | |
| 13 | | | | | | | | | | 13 | | | | | | | | | | | | | | |
| 14 | | | | | | | | | | 14 | | | | | | | | | | | | | | |
| 15 | | | | | | | | | | 15 | | | | | | | | | | | | | | |
| 16 | | | | | | | | | | 16 | | | | | | | | | | | | | | |
| 17 | | | | | | | | | | 17 | | | | | | | | | | | | | | |
| 18 | | | | | | | | | | 18 | | | | | | | | | | | | | | |
| 19 | | | | | | | | | | 19 | | | | | | | | | | | | | | |
| 20 | | | | | | | | | | 20 | | | | | | | | | | | | | | |
| | | | H | 638 255 913 | | 18662 | 132 | | 18794 | | | | | 9480 | 9314 | | | | | | | | | |

# Assessment Roll and Tax List of Real Property in the Town of Shingobee, Cass County, Minnesota, for Taxes for the Year 1954.

*Indicate Type of Property: R-Residential, C-Commercial, I-Industrial, U-Utility, F-Farm

Form 3C (51) [illegible]

| In Whose Name Assessed | To Whom Transferred | Description of Property: Subdivision (Alle of Lot 1 Sec. 13-142-31) | Sec. or Lot | Town or Block | Reg | Number of Acres of Land: Acres | Mills | No. School District | Indicate Homestead Tax or No | Indicate Agricultural Tax or No | Indicate Type of Property | True and Full Valuations: Land Exclusive of Structures and Improvements (Dollars) | Buildings and Other Structures (Dollars) | Machinery Permanently Attached to Real Estate (Dollars) | Total True and Full Value (Dollars) | Assessed Valuations: Rural: Homestead Up to $4,000 20% (Dollars) | Rural: Over $4,000 and Non-Homestead 33⅓% (Dollars) | All Other: Homestead Up to $4,000 25% (Dollars) | All Other: Over $4,000 and Non-Homestead 40% (Dollars) | Machinery Permanently Attached to Real Estate 33⅓% (Dollars) | Total Assessed Value (Dollars) | Total Assessed Value as Equalized by Board of Review (Dollars) | Final Equalized Value (Dollars) |
|---|---|---|---|---|---|---|---|---|---|---|---|---|---|---|---|---|---|---|---|---|---|---|---|
| U. S. of America | | | 1 | | | | | 5 | | | | | | | | | | | | | | | |
| U. S. of America | | | 2 | | | | | | | | | | | | | | | | | | | | |
| U. S. of America | | | 3 | | | | | | | | | | | | | | | | | | | | |
| U. S. of America | | | 4 | | | | | | | | | | | | | | | | | | | | |
| U. S. of America | | | 5 | | | | | | | | | | | | | | | | | | | | |
| U. S. of America | | | 6 | | | | | | | | | | | | | | | | | | | | |
| U. S. of America | | | 7 | | | | | | | | | | | | | | | | | | | | |
| U. S. of America | | | 8 | | | | | | | | | | | | | | | | | | | | |
| Carl Johnson | | | 9 | | | | | | 710 | W | T | 72 | | | 72 | | 24 | | | | 24 | | |
| Robert Dere | | | 10 | | | | | | " | " | T | 30 | | | 30 | | 10 | | | | 10 | | |
| Edwin J. & Lorraine Carney | | | 11 | | | | | | " | " | T | 30 | | | 30 | | 10 | | | | 10 | | |
| Robert K. Tuck & One. Tob. R. C. Shingobee | | | 12 | | | | | | " | " | T | 30 | | | 30 | | 10 | | | | 10 | | |
| U. S. of America | | | 13 | | | | | | | | | | | | | | | | | | | | |
| U. S. of America | | | 14 | | | | | | | | | | | | | | | | | | | | |
| Pearl J. Anderson | | | 15 | | | | | | 710 | " | T | 30 | | | 30 | | 10 | | | | 10 | | |
| " " | | | 16 | | | | | | " | " | T | 30 | | | 30 | | 10 | | | | 10 | | |
| U. S. of America | | | 17 | | | | | | | | | | | | | | | | | | | | |
| U. S. of America | | | 18 | | | | | | | | | | | | | | | | | | | | |
| U. S. of America | | | 19 | | | | | | | | | | | | | | | | | | | | |
| U. S. of America | | | 20 | | | | | | | | | | | | | | | | | | | | |
| | | | | | | | | | | | | 222 | | | 222 | | 74 | | | | 74 | | |

| | Sold for Taxes | Validations by School Districts as Equalized by Department of Taxation: District No. (Below Rate 1.1 Mills) (Dollars) | District No. ..... Rate ..... Mills (Dollars) | District No. ..... Rate ..... Mills (Dollars) | District No. ..... Rate ..... Mills (Dollars) | District No. ..... Rate ..... Mills (Dollars) | Tax including State Homestead ..... Mills ($ cts.) | State Tax on Non-Homestead 5.2 Mills ($ cts.) | Special Taxes ($ cts.) | Total Taxes ($ cts.) | Paid | When Paid: Month | Day | Year | Number of Receipt | March Settlement 1955 ($ cts.) | June Settlement 1955 ($ cts.) | Penalty ($ cts.) | November Settlement 1955 ($ cts.) | Penalty ($ cts.) | Collections to First Monday in January 1956 ($ cts.) | Penalty ($ cts.) | Delinquent on First Monday in January 1956 ($ cts.) | Total Delinquent Tax and Penalty ($ cts.) | Remarks |
|---|---|---|---|---|---|---|---|---|---|---|---|---|---|---|---|---|---|---|---|---|---|---|---|---|---|
| 1 | | | | | | | | | | | | | | | | | | | | | | | | | |
| 2 | | | | | | | | | | | | | | | | | | | | | | | | | |
| 3 | | | | | | | | | | | | | | | | | | | | | | | | | |
| 4 | | | | | | | | | | | | | | | | | | | | | | | | | |
| 5 | | | | | | | | | | | | | | | | | | | | | | | | | |
| 6 | | | | | | | | | | | | | | | | | | | | | | | | | |
| 7 | | | | | | | | | | | | | | | | | | | | | | | | | |
| 8 | | | | | | | | | | | | | | | | | | | | | | | | | |
| 9 | | | 24 | | | | 420 | 12 | | 442 | PAID IN FULL | MAY | 31 | 1955 | 12251 | | 442 | | | | | | | | |
| 10 | PAID FOR TAXES | | 10 | | | | 180 | 06 | | 186 | | | | | | | | | | | | | 186 | | |
| 11 | | | 10 | | | | 180 | 06 | | 186 | PAID IN FULL | MAY | 31 | 1955 | 12252 | | 186 | | | | | | | | |
| 12 | PAID FOR TAXES | | 10 | | | | 180 | 06 | | 186 | | | | | | | | | | | | | 186 | | |
| 13 | | | | | | | | | | | | | | | | | | | | | | | | | |
| 14 | | | | | | | | | | | | | | | | | | | | | | | | | |
| 15 | | | 10 | | | | 180 | 06 | | 186 | 2nd Half Paid | OCT | 31 | 1955 | 15721 | | 186 | | 186 | | | | | | |
| 16 | | | 10 | | | | 180 | 06 | | 186 | 1st Half Paid / 1st Half Paid | OCT / MAY | 31 / 31 | 1955 / 1955 | 12470 | | | | | | | | | | |
| 17 | | | | | | | | | | | 2nd Half Paid | MAY | 31 | 1955 | | | | | | | | | | | |
| 18 | | | | | | | | | | | | | | | | | | | | | | | | | |
| 19 | | | | | | | | | | | | | | | | | | | | | | | | | |
| 20 | | | | | | | | | | | | | | | | | | | | | | | | | |
| | | | 74 | | | | 1330 | 42 | | 1372 | | | | | | | 814 | | 186 | | | | 372 | | |

# Assessment Roll and Tax List of Real Property in the Town of Shingobee, Cass County, Minnesota, for Taxes for the Year 1954.



Form SC (54) WILLIAM SMITH PRINTING, MINNEAPOLIS

*Indicate Type of Property: R-Residential, C-Commercial, I-Industrial, U-Utility, F-Farm

| | IN WHOSE NAME ASSESSED | TO WHOM TRANSFERRED | DESCRIPTION OF PROPERTY: SUBDIVISION | Sec. Lot | Town or Block | Rng | Number of Acres of Land: Acres | 100ths | No. School District | Indicate Homestead Tax or No | Indicate Agricultural Tax or No | * Indicate Type of Property | TRUE AND FULL VALUATIONS: LAND Exclusive of Structures and Improvements | BUILDINGS and Other Structures | MACHINERY Permanently Attached to Real Estate | TOTAL True and Full Value | ASSESSED VALUATIONS: RURAL: Homestead Up to $1,000 20% | RURAL: Over $1,000 and Non-Homestead 33⅓% | ALL OTHER: Homestead Up to $1,000 25% | ALL OTHER: Over $1,000 and Non-Homestead 40% | MACHINERY Permanently Attached to Real Estate 33⅓% | TOTAL ASSESSED VALUE | Total Assessed Value as Equalized by the Board of Review | FINAL EQUALIZED VALUE |
|---|---|---|---|---|---|---|---|---|---|---|---|---|---|---|---|---|---|---|---|---|---|---|---|---|
| | | | | | | | | | | | | | Dollars | Dollars | Dollars | Dollars | Dollars | Dollars | Dollars | Dollars | Dollars | Dollars | Dollars | Dollars |
| 1 | U. S. of America | | Wa-Ba-Na-Ne-Bay | 21 | | | | | 5 | | | | | | | | | | | | | | | |
| 2 | U. S. of America | | | 22 | | | | | | | | | | | | | | | | | | | | |
| 3 | U. S. of America | | | 23 | | | | | | | | | | | | | | | | | | | | |
| 4 | U. S. of America | | | 24 | | | | | | | | | | | | | | | | | | | | |
| 5 | U. S. of America | | | 25 | | | | | | | | | | | | | | | | | | | | |
| 6 | U. S. of America | | | 26 | | | | | | | | | | | | | | | | | | | | |
| 7 | | | | | | | | | | | | | | | | | | | | | | | | |
| 8 | | | | | | | | | | | | | | | | | | | | | | | | |
| 9 | | | | | | | | | | | | | | | | | | | | | | | | |
| 10 | | | | | | | | | | | | | | | | | | | | | | | | |
| 11 | | | | | | | | | | | | | | | | | | | | | | | | |
| 12 | | | | | | | | | | | | | | | | | | | | | | | | |
| 13 | | | | | | | | | | | | | | | | | | | | | | | | |
| 14 | | | | | | | | | | | | | | | | | | | | | | | | |
| 15 | | | | | | | | | | | | | | | | | | | | | | | | |
| 16 | | | | | | | | | | | | | | | | | | | | | | | | |
| 17 | | | | | | | | | | | | | | | | | | | | | | | | |
| 18 | | | | | | | | | | | | | | | | | | | | | | | | |
| 19 | | | | | | | | | | | | | | | | | | | | | | | | |
| 20 | | | | | | | | | | | | | | | | | | | | | | | | |

| | SOLD FOR TAXES | VALUATIONS BY SCHOOL DISTRICTS AS EQUALIZED BY DEPARTMENT OF TAXATION: District No. ..... Rate ..... Mills | District No. ..... Rate ..... Mills | District No. ..... Rate ..... Mills | District No. ..... Rate ..... Mills | District No. ..... Rate ..... Mills | District No. ..... Rate ..... Mills | Tax including State Homestead ..... Mills | State Tax on Non-Homestead ..... Mills | SPECIAL TAXES | TOTAL TAXES | | PAID | WHEN PAID: Month | Day | Year | Number of Receipt | March Settlement 1955 | June Settlement 1955 | Penalty | November Settlement 1955 | Penalty | Collections to First Monday in January 1956 | Penalty | Delinquent on First Monday in January 1956 | Total Delinquent Tax and Penalty | REMARKS |
|---|---|---|---|---|---|---|---|---|---|---|---|---|---|---|---|---|---|---|---|---|---|---|---|---|---|---|---|
| | | Dollars | Dollars | Dollars | Dollars | Dollars | Dollars | $ cts. | $ cts. | $ cts. | $ cts. | | | | | | | $ cts. | $ cts. | $ cts. | $ cts. | $ cts. | $ cts. | $ cts. | $ cts. | $ cts. | |
| 1 | | | | | | | | | | | | 1 | | | | | | | | | | | | | | | |
| 2 | | | | | | | | | | | | 2 | | | | | | | | | | | | | | | |
| 3 | | | | | | | | | | | | 3 | | | | | | | | | | | | | | | |
| 4 | | | | | | | | | | | | 4 | | | | | | | | | | | | | | | |
| 5 | | | | | | | | | | | | 5 | | | | | | | | | | | | | | | |
| 6 | | | | | | | | | | | | 6 | | | | | | | | | | | | | | | |
| 7 | | | | | | | | | | | | 7 | | | | | | | | | | | | | | | |
| 8 | | | | | | | | | | | | 8 | | | | | | | | | | | | | | | |
| 9 | | | | | | | | | | | | 9 | | | | | | | | | | | | | | | |
| 10 | | | | | | | | | | | | 10 | | | | | | | | | | | | | | | |
| 11 | | | | | | | | | | | | 11 | | | | | | | | | | | | | | | |
| 12 | | | | | | | | | | | | 12 | | | | | | | | | | | | | | | |
| 13 | | | | | | | | | | | | 13 | | | | | | | | | | | | | | | |
| 14 | | | | | | | | | | | | 14 | | | | | | | | | | | | | | | |
| 15 | | | | | | | | | | | | 15 | | | | | | | | | | | | | | | |
| 16 | | | | | | | | | | | | 16 | | | | | | | | | | | | | | | |
| 17 | | | | | | | | | | | | 17 | | | | | | | | | | | | | | | |
| 18 | | | | | | | | | | | | 18 | | | | | | | | | | | | | | | |
| 19 | | | | | | | | | | | | 19 | | | | | | | | | | | | | | | |
| 20 | | | | | | | | | | | | 20 | | | | | | | | | | | | | | | |

# Assessment Roll and Tax List of Real Property in the Town of Shingobee, Cass County, Minnesota, for Taxes for the Year 1954.

*Indicate Type of Property: R-Residential, C-Commercial, I-Industrial, U-Utility, F-Farm

Form 9C (54) WILD-DUFF PRINT, MINNEAPOLIS

| | IN WHOSE NAME ASSESSED | TO WHOM TRANSFERRED | DESCRIPTION OF PROPERTY: SUBDIVISION | Sec. or Lot | Town or Block | Rng | Number of Acres of Land: Acres | 100ths | No. School District | Indicate Homestead Yes or No | Indicate Agricultural Yes or No | *Indicate Type Property | TRUE AND FULL VALUATIONS: LAND Exclusive of Structures Dollars | BUILDINGS and Other Structures Dollars | MACHINERY Permanently Attached to Real Estate Dollars | TOTAL True and Full Value Dollars | ASSESSED VALUATIONS: RURAL: Homestead Up to $4,000 20% Dollars | RURAL: Over $4,000 and Non-Homestead 33⅓% Dollars | ALL OTHER: Homestead Up to $4,000 25% Dollars | ALL OTHER: Over $4,000 and Non-Homestead 40% Dollars | MACHINERY Permanently Attached to Real Estate 33⅓% Dollars | TOTAL ASSESSED VALUE Dollars | Total Assessed Value Not Enrolled by the Board of Review Dollars | FINAL EQUALIZED VALUE Dollars |
|---|---|---|---|---|---|---|---|---|---|---|---|---|---|---|---|---|---|---|---|---|---|---|---|---|
| | | | Sunrise Acreage (3½ acres of Lot 1 W of Hy Sec. 26-142-31) | | | | | | | | | | | | | | | | | | | | | |
| 1 | A. M. Meland | | | 1 | | | | | 5 | No | No | T | 60 | | | 60 | | 20 | | | | 20 | | |
| 2 | " " | | | 2 | | | | | | " | " | T | 60 | | | 60 | | 20 | | | | 20 | | |
| 3 | " " | | | 3 | | | | | | " | " | T | 60 | | | 60 | | 20 | | | | 20 | | |
| 4 | " " | | | 4 | | | | | | " | " | T | 60 | | | 60 | | 20 | | | | 20 | | |
| 5 | " " | | | 5 | | | | | | " | " | T | 60 | | | 60 | | 20 | | | | 20 | | |
| 6 | " " | | | 6 | | | | | | No | " | T | 60 | | | 60 | | 20 | | | | 20 | | |
| 7 | " " | | | 7 | | | | | | " | " | T | 60 | | | 60 | | 20 | | | | 20 | | |
| 8 | " " | | | 8 | | | | | | " | " | T | 60 | | | 60 | | 20 | | | | 20 | | |
| 9 | " " | | | 9 | | | | | | " | " | T | 60 | | | 60 | | 20 | | | | 20 | | |
| 10 | " " | | | 10 less Sirly's | | | | | | " | " | T | 90 | | | 90 | | 30 | | | | 30 | | |
| 11 | Edwin A. Sundstrom | | Sirly's Lot | 10 | | | | | | No | " | R | 65 | 400 | | 465 | 93 | | | | | 93 | | |
| 12 | " " | | | 11 | | | | | | " | " | T | 60 | | | 60 | 12 | | | | | 12 | | |
| 13 | " " | | | 12 | | | | | | " | " | T | 60 | | | 60 | 12 | | | | | 12 | | |
| 14 | Victor Malley | | | 13 | | | | | | " | " | R | 60 | 300 | | 360 | 72 | | | | | 72 | | |
| 15 | ~~Fred Fisher~~ Harold Fisher | | | 14 | | | | | | No | " | T | 60 | | | 60 | | 20 | | | | 20 | | |
| 16 | " " | " " | | 15 | | | | | | " | " | T | 60 | | | 60 | | 20 | | | | 20 | | |
| 17 | " " | " " | | 16 | | | | | | " | " | T | 60 | | | 60 | | 20 | | | | 20 | | |
| 18 | | | | | | | | | | | | | | | | | | | | | | | | |
| 19 | | | | | | | | | | | | | | | | | | | | | | | | |
| 20 | | | | | | | | | | | | | | | | | | | | | | | | |
| | | | | | | | | | | | | | 1055 | 700 | | 1755 | 189 | 270 | | | | 459 | | |



| | SOLD FOR TAXES | VALUATIONS BY SCHOOL DISTRICTS AS EQUALIZED BY DEPARTMENT OF TAXATION: District No. ..... Rate ..... Mills | District No. ..... Rate ..... Mills | District No. ..... Rate ..... Mills | District No. 5 Rate 11 Mills | District No. ..... Rate ..... Mills | District No. ..... Rate ..... Mills | Tax including State Homestead ..... Mills | State Tax on Non-Homestead 5.3 Mills | SPECIAL TAXES | TOTAL TAXES | | PAID | WHEN PAID Month Day Year | Number of Receipt | March Settlement 1955 | June Settlement 1955 | Penalty | November Settlement 1955 | Penalty | Collections to First Monday in January 1956 | Penalty | Delinquent on First Monday in January 1956 | Total Delinquent Tax and Penalty | REMARKS |
|---|---|---|---|---|---|---|---|---|---|---|---|---|---|---|---|---|---|---|---|---|---|---|---|---|---|
| | | Dollars | Dollars | Dollars | Dollars | Dollars | Dollars | $ cts. | $ cts. | $ cts. | $ cts. | | | | | $ cts. | $ cts. | $ cts. | $ cts. | $ cts. | $ cts. | $ cts. | $ cts. | $ cts. | |
| 1 | | | | | 20 | | | 468 | 10 | | 478 | 1 | 1st Half Paid | MAY 31 1955 | | | | | | | | | | |
| | | | | | | | | | | | | | 2nd Half Paid | OCT 31 1955 | | | | | | | | | | |
| 2 | | | | | 20 | | | 468 | 10 | | 478 | 2 | 1st Half Paid | MAY 31 1955 | | | | | | | | | | |
| | | | | | | | | | | | | | 2nd Half Paid | OCT 31 1955 | | | | | | | | | | |
| 3 | | | | | 20 | | | 468 | 10 | | 478 | 3 | 1st Half Paid | MAY 31 1955 | | | | | | | | | | |
| | | | | | | | | | | | | | 2nd Half Paid | OCT 31 1955 | | | | | | | | | | |
| 4 | | | | | 20 | | | 468 | 10 | | 478 | 4 | 1st Half Paid | MAY 31 1955 | | | | | | | | | | |
| | | | | | | | | | | | | | 2nd Half Paid | OCT 31 1955 | | | | | | | | | | |
| 5 | | | | | 20 | | | 468 | 10 | | 478 | 5 | 1st Half Paid | MAY 31 1955 | 12487 | | 2146 | | 2146 | | | | | |
| | | | | | | | | | | | | | 2nd Half Paid | OCT 31 1955 | 13578 | | | | | | | | | |
| 6 | | | | | 20 | | | 468 | 10 | | 478 | 6 | 1st Half Paid | MAY 31 1955 | | | | | | | | | | |
| | | | | | | | | | | | | | 2nd Half Paid | OCT 31 1955 | | | | | | | | | | |
| 7 | | | | | 20 | | | 468 | 10 | | 478 | 7 | 1st Half Paid | MAY 31 1955 | | | | | | | | | | |
| | | | | | | | | | | | | | 2nd Half Paid | OCT 31 1955 | | | | | | | | | | |
| 8 | | | | | 20 | | | 468 | 10 | | 478 | 8 | 1st Half Paid | MAY 31 1955 | | | | | | | | | | |
| | | | | | | | | | | | | | 2nd Half Paid | OCT 31 1955 | | | | | | | | | | |
| 9 | | | | | 20 | | | 468 | 10 | | 478 | 9 | 1st Half Paid | MAY 31 1955 | | | | | | | | | | |
| | | | | | | | | | | | | | 2nd Half Paid | OCT 31 1955 | | | | | | | | | | |
| 10 | | | | | 30 | | | 614 | 16 | | 630 | 10 | 1st Half Paid | MAY 31 1955 | | | | | | | | | | |
| | | | | | | | | | | | | | 2nd Half Paid | OCT 31 1955 | | | | | | | | | | |
| 11 | | | | H | 93 | | | 1422 | | | 1422 | 11 | PAID IN FULL | MAY 10 1955 | | | 1422 | | | | | | | |
| 12 | | | | H | 12 | | | 246 | | | 246 | 12 | PAID IN FULL | MAY 10 1955 | 5578 | | 246 | | | | | | | |
| 13 | | | | H | 12 | | | 246 | | | 246 | 13 | PAID IN FULL | MAY 10 1955 | | | 246 | | | | | | | |
| 14 | SOLD FOR TAXES | | | H | 72 | | | 1472 | | | 1472 | 14 | | | | | | | | | | | 1472 | |
| 15 | SOLD FOR TAXES | | | | 20 | | | 468 | 10 | | 478 | 15 | PAID IN FULL | OCT 31 1955 | | | | | 478 | 15 | | | | |
| 16 | SOLD FOR TAXES | | | | 20 | | | 468 | 10 | | 478 | 16 | PAID IN FULL | OCT 31 1955 | 13588 | | | | 478 | 15 | | | | |
| 17 | SOLD FOR TAXES | | | | 20 | | | 468 | 10 | | 478 | 17 | PAID IN FULL | OCT 31 1955 | | | | | 478 | 15 | | | | |
| 18 | | | | | | | | | | | | 18 | | | | | | | | | | | | |
| 19 | | | | | | | | | | | | 19 | | | | | | | | | | | | |
| 20 | | | | | | | | | | | | 20 | | | | | | | | | | | | |
| | | | | H | 189 | | | 9396 | 136 | | 9532 | | | | | | 4590 | | 2450 | | | | 1472 | |
| | | | | | 270 | | | | | | | | | | | | | | | | | | | |
| | | | | | 459 | | | | | | | | | | | | | | | | | | | |

# Assessment Roll and Tax List of Real Property in the Town of Shingobee, Cass County, Minnesota, for Taxes for the Year 1954.

Form SC (54) 50,000-5-54 (Form 1)

*Indicate Type of Property: R-Residential, C-Commercial, I-Industrial, U-Utility, F-Farm

| | In Whose Name Assessed | To Whom Transferred | Description of Property: Subdivision | Sec. or Lot | Town or Block | Rng | Number of Acres of Land: Acres | 100ths | No. School District | Indicate Homestead Yes or No | Indicate Agricultural Yes or No | *Indicate Type of Property | True and Full Valuations: Land Exclusive of Structures and Improvements (Dollars) | Buildings and Other Structures (Dollars) | Machinery Permanently Attached to Real Estate (Dollars) | Total True and Full Value (Dollars) | Assessed Valuations: Rural: Homestead Up to $4,000 20% (Dollars) | Rural: Over $4,000 and Non-Homestead 33⅓% (Dollars) | All Other: Homestead Up to $4,000 25% (Dollars) | All Other: Over $4,000 and Non-Homestead 40% (Dollars) | Machinery Permanently Attached to Real Estate 33⅓% (Dollars) | Total Assessed Value | Total Assessed Value as Equalized by Department of Revenue (Dollars) | Final Equalized Value (Dollars) |
|---|---|---|---|---|---|---|---|---|---|---|---|---|---|---|---|---|---|---|---|---|---|---|---|---|
| 1 | Hilding A. & Jeanette Johnson | | Sunrise Heights | 17 | | | | | 5 | yes | no | R | 60 | 1150 | | 1210 | 242 | | | | | 242 | | |
| 2 | " " " | | | 18 | | | | | | " | " | T | 60 | | | 60 | 12 | | | | | 12 | | |
| 3 | " " " | | | 19 | | | | | | " | " | T | 60 | | | 60 | 12 | | | | | 12 | | |
| 4 | " " " | | | 20 | | | | | | " | " | T | 60 | | | 60 | 12 | | | | | 12 | | |
| 5 | | | | | | | | | | | | | | | | | | | | | | | | |
| 6 | | | | | | | | | | | | | | | | | | | | | | | | |
| 7 | | | | | | | | | | | | | | | | | | | | | | | | |
| 8 | | | | | | | | | | | | | | | | | | | | | | | | |
| 9 | | | | | | | | | | | | | | | | | | | | | | | | |
| 10 | | | | | | | | | | | | | | | | | | | | | | | | |
| 11 | | | | | | | | | | | | | | | | | | | | | | | | |
| 12 | | | | | | | | | | | | | | | | | | | | | | | | |
| 13 | | | | | | | | | | | | | | | | | | | | | | | | |
| 14 | | | | | | | | | | | | | | | | | | | | | | | | |
| 15 | | | | | | | | | | | | | | | | | | | | | | | | |
| 16 | | | | | | | | | | | | | | | | | | | | | | | | |
| 17 | | | | | | | | | | | | | | | | | | | | | | | | |
| 18 | | | | | | | | | | | | | | | | | | | | | | | | |
| 19 | | | | | | | | | | | | | | | | | | | | | | | | |
| 20 | | | | | | | | | | | | | | | | | | | | | | | | |
| | | | | | | | | | | | | | 240 | 1150 | | 1390 | 278 | | | | | 278 | | |



| | Sold for Taxes | Valuations by School Districts as Equalized by Department of Taxation: District No. ..... Rate ..... Mills | District No. ..... Rate ..... Mills | District No. Hills Rate 2 Mills | District No. ..... Rate ..... Mills | District No. ..... Rate ..... Mills | Tax including State Homestead ..... Mills | State Tax on Non-Homestead ..... Mills | Special Taxes | Total Taxes | | Paid | When Paid: Month | Day | Year | Number of Receipt | March Settlement 1955 | June Settlement 1955 | Penalty | November Settlement 1955 | Penalty | Collections to First Monday in January 1956 | Penalty | Delinquent on First Monday in January 1956 | Total Delinquent Tax and Penalty | Remarks |
|---|---|---|---|---|---|---|---|---|---|---|---|---|---|---|---|---|---|---|---|---|---|---|---|---|---|---|
| | | Dollars | Dollars | Dollars | Dollars | Dollars | Dollars | cts. | cts. | cts. | | | | | | | cts. | cts. | cts. | cts. | cts. | cts. | cts. | cts. | cts. | |
| 1 | | | | H 242 | | | 49 | 46 | | 49 | 46 | 1 | PAID IN FULL | MAY 2 | 1955 | | | 49 | 46 | | | | | | | |
| 2 | | | | H 12 | | | 2 | 46 | | 2 | 46 | 2 | PAID IN FULL | MAY 2 | 1955 | 5576 | | 2 | 46 | | | | | | | |
| 3 | | | | H 12 | | | 2 | 46 | | 2 | 46 | 3 | PAID IN FULL | MAY 2 | 1955 | | | 2 | 46 | | | | | | | |
| 4 | | | | H 12 | | | 2 | 46 | | 2 | 46 | 4 | PAID IN FULL | MAY 2 | 1955 | | | 2 | 46 | | | | | | | |
| 5 | | | | | | | | | | | | 5 | | | | | | | | | | | | | | |
| 6 | | | | | | | | | | | | 6 | | | | | | | | | | | | | | |
| 7 | | | | | | | | | | | | 7 | | | | | | | | | | | | | | |
| 8 | | | | | | | | | | | | 8 | | | | | | | | | | | | | | |
| 9 | | | | | | | | | | | | 9 | | | | | | | | | | | | | | |
| 10 | | | | | | | | | | | | 10 | | | | | | | | | | | | | | |
| 11 | | | | | | | | | | | | 11 | | | | | | | | | | | | | | |
| 12 | | | | | | | | | | | | 12 | | | | | | | | | | | | | | |
| 13 | | | | | | | | | | | | 13 | | | | | | | | | | | | | | |
| 14 | | | | | | | | | | | | 14 | | | | | | | | | | | | | | |
| 15 | | | | | | | | | | | | 15 | | | | | | | | | | | | | | |
| 16 | | | | | | | | | | | | 16 | | | | | | | | | | | | | | |
| 17 | | | | | | | | | | | | 17 | | | | | | | | | | | | | | |
| 18 | | | | | | | | | | | | 18 | | | | | | | | | | | | | | |
| 19 | | | | | | | | | | | | 19 | | | | | | | | | | | | | | |
| 20 | | | | | | | | | | | | 20 | | | | | | | | | | | | | | |
| | | | | H 278 | | | 56 | 84 | | 56 | 84 | | | | | | | 56 | 84 | | | | | | | |

Assessment R... Real Property in the ..... of Shingobee ..... Cass County, Minnesota, for Taxes for the Year 1954.

Form SC (54) WILLIS-GAYLE COMPANY, MINNEAPOLIS

Indicate Type of Property: R-Residential, C-Commercial, I-Industrial, U-Utility, F-Farm

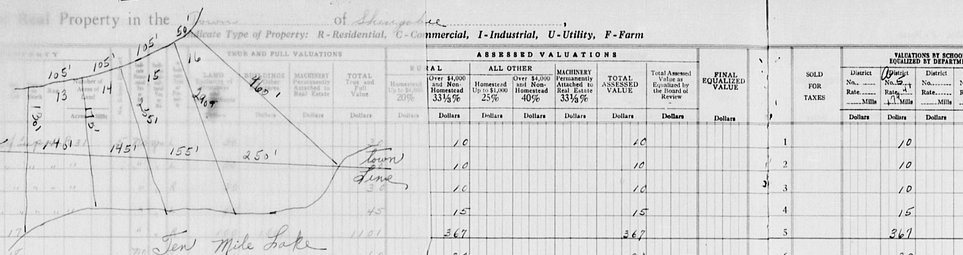


| In whose name assessed | To whom transferred | Block | Lot | Section | Town | Range | Type | Land | Buildings | Machinery Assessed Personal Not Real Estate | Total True and Full Value | Homestead Up to $1,000 20% | Assessed Valuations: Real Over $4,000 Non-Homestead 33⅓% | All Other Homestead Up to $1,000 25% | All Other Over $4,000 Non-Homestead 40% | Machinery Permanently Attached to Real Estate 33⅓% | Total Assessed Value | Total Assessed Value as Equalized by the Board of Review | Final Equalized Value |
|---|---|---|---|---|---|---|---|---|---|---|---|---|---|---|---|---|---|---|---|
| | | | | | | | | Dollars | Dollars | Dollars | Dollars | Dollars | Dollars | Dollars | Dollars | Dollars | Dollars | Dollars | Dollars |
| Edward N. & Jean M. Cook | Shingobee Drive | | 1 | | | | | | | | | | 10 | | | | 10 | | |
| Sam V. Carpenter | " | 2 | | | | | | | | | | | 10 | | | | 10 | | |
| Arthur S. & Evelyn S. Hunt | " | 3 | | | | | | | | | | | 10 | | | | 10 | | |
| J. M. Brandt | " | 4 | | | | | | | | | | | 15 | | | | 15 | | |
| " " | | 5 | 17 | | | | | | | | 45 | | 15 | | | | 15 | | |
| Helen O. Reese | | 6 | 18 | | | | | | | | 1101 | | 367 | | | | 367 | | |
| Ollie Kridelbaugh | | 7 | 19 | | | | | | | | 60 | | 20 | | | | 20 | | |
| Marcia M. Eckenberry | | 8 | 20 | Lot 13-14-15-16 | | | | | | | 60 | | 20 | | | | 20 | | |
| Helen O. Reese | | 9 | 21 | | | | | | | | 60 | | 20 | | | | 20 | | |
| George E. & Muriel Mertens | | 10 | 22 | | | | | | | | 396 | | 132 | | | | 132 | | |
| Elmer L. Gookin | | 11 | 23 | | | | | | | | 60 | | 20 | | | | 20 | | |
| Marcia M. Eckenberry | | 12 | 24 | | | | | | | | 60 | | 20 | | | | 20 | | |
| Helen O. Reese | Vacated portion now located N of Lot 25 | 13 | 25 | | | | | | | | 60 | | 20 | | | | 20 | | |
| Basil E. Shofner | Outlot A | 14 | | | 710 | | T | | | | 60 | | 20 | | | | 20 | | |
| " " | Outlot B | 15 | | | | | T | | | | 60 | | 20 | | | | 20 | | |
| Alpha H. Miner | W 200' of S 150' of B | 16 | | | | | R | | | | 360 | | 72 | | | | 72 | | |
| | | 17 | | | | | | | | | | | | | | | | | |
| | | 18 | | | | | | | | | | | | | | | | | |
| | | 19 | | | | | | | | | | | | | | | | | |
| | | 20 | | | | | | | | | | | | | | | | | |
| | | | | | | | | 595 | 1901 | | 2496 | 24 | 592 | | | | 796 | | |

Valuations by School Districts as Equalized by Department of Taxation

| | Sold for Taxes | District No. ..... Rate ..... Mills | District No. ..... Rate ..... Mills | District No. ..... Rate ..... Mills | District No. ..... Rate ..... Mills | District No. ..... Rate ..... Mills | District No. ..... Rate ..... Mills | Tax including State Homestead ..... Mills | State Tax on Non-Homestead 5.2 Mills | Special Taxes | Total Taxes | | Paid | When Paid Month Day Year | Number of Receipt | March Settlement 1955 | June Settlement 1955 | Penalty | November Settlement 1955 | Penalty | Collections to First Monday in January 1956 | Penalty | Delinquent on First Monday in January 1956 | Penalty | Total Delinquent Tax and Penalty | Remarks |
|---|---|---|---|---|---|---|---|---|---|---|---|---|---|---|---|---|---|---|---|---|---|---|---|---|---|---|
| | | Dollars | Dollars | Dollars | Dollars | Dollars | Dollars | $ cts. | $ cts. | $ cts. | $ cts. | | | | | $ cts. | $ cts. | $ cts. | $ cts. | $ cts. | $ cts. | $ cts. | $ cts. | $ cts. | $ cts. | |
| 1 | | 10 | | | | | | 180 | 06 | | 186 | 1 | PAID IN FULL | JAN 29 1955 | 206 | 186 | | | | | | | | | | |
| 2 | | 10 | | | | | | 180 | 06 | | 186 | 2 | PAID IN FULL | MAY 23 1955 | 6258 | | 186 | | | | | | | | | |
| 3 | | 10 | | | | | | 180 | 06 | | 186 | 3 | PAID IN FULL | MAY 31 1955 | 12229 | | 186 | | | | | | | | | |
| 4 | | 15 | | | | | | 270 | 08 | | 278 | 4 | PAID IN FULL | MAY 31 1955 | 12226 | | 278 | | | | | | | | | |
| 5 | | 367 | | | | | | 6584 | 192 | | 6776 | 5 | PAID IN FULL | MAY 31 1955 | | | 6776 | | | | | | | | | |
| 6 | | 20 | | | | | | 358 | 10 | | 368 | 6 | PAID IN FULL | MAY 31 1955 | 12229 | | 368 | | | | | | | | | |
| 7 | | 20 | | | | | | 358 | 10 | | 368 | 7 | PAID IN FULL | JAN 24 1954 | 730 | 368 | | | | | | | | | | |
| 8 | SOLD FOR TAXES | 20 | | | | | | 358 | 10 | | 368 | 8 | | | | | | | | | | | 368 | | | |
| 9 | | 20 | | | | | | 358 | 10 | | 368 | 9 | PAID IN FULL | MAY 31 1955 | 12229 | | 368 | | | | | | | | | |
| 10 | H | 132 | | | | | | 2368 | | | 2368 | 10 | PAID IN FULL | MAY 21 1955 | 6581 | | 2368 | | | | | | | | | |
| 11 | | 20 | | | | | | 358 | 10 | | 368 | 11 | PAID IN FULL | APR 13 1955 | 4899 | | 368 | | | | | | | | | |
| 12 | SOLD FOR TAXES | 20 | | | | | | 358 | 10 | | 368 | 12 | | | | | | | | | | | 368 | | | |
| 13 | SOLD FOR TAXES | 20 | | | | | | 358 | 10 | | 368 | 13 | PAID IN FULL | MAY 31 1955 | 12229 | | 368 | | | | | | | | | |
| 14 | | 20 | | | | | | 358 | 10 | | 368 | 14 | 2nd Half Paid<br>1st Half Paid | SEP 16 1955<br>MAY 23 1955 | 5847 | | 368 | | 368 | | | | | | | |
| 15 | | 20 | | | | | | 358 | 10 | | 368 | 15 | 2nd Half Paid<br>1st Half Paid | MAY 23 1955<br>MAY 23 1955 | 5847<br>5847 | | 368 | | 368 | | | | | | | |
| 16 | H | 72 | | | | | | 1292 | | | 1292 | 16 | 2nd Half Paid<br>1st Half Paid | AUG 9 1955<br>MAY 7 1955 | 7775<br>5562 | | 646 | | 646 | | | | | | | |
| 17 | | | | | | | | | | | | 17 | | | | | | | | | | | | | | |
| 18 | | | | | | | | | | | | 18 | | | | | | | | | | | | | | |
| 19 | | | | | | | | | | | | 19 | | | | | | | | | | | | | | |
| 20 | | | | | | | | | | | | 20 | | | | | | | | | | | | | | |
| | H 104<br>Sold 20<br>796 | | | | | | | 14276 | 308 | | 14584 | | | | | 854 | 12280 | | 1014 | | | | 736 | | | |

Assessment F ... of Shingobee ...

Cass County, Minnesota, for Taxes for the Year 1954.



Form SC (54) 50-130-5470 DIMPLE, MINNEAPOLIS

*Indicate Type of Property: R-Residential, C-Commercial, I-Industrial, U-Utility, F-Farm

| | IN WHOSE NAME ASSESSED | TO WHOM TRANSFERRED | DESCRIPTION OF PROPERTY: SUBDIVISION | Sec. or Lot | Town or Block | Rng | Number of Acres of Land: Acres | 100ths | No. School District | Indicate Homestead or No | Indicate Homestead Tax or No | *Indicate Type of Property | TRUE AND FULL VALUATIONS: LAND Exclusive of Structures and Improvements | BUILDINGS and Other Structures | MACHINERY Permanently Attached to Real Estate | TOTAL True and Full Value | ASSESSED VALUATIONS: RURAL: Homestead Up to $4,000 20% | Over $4,000 and Non-Homestead 33⅓% | ALL OTHER: Homestead Up to $4,000 25% | Over $4,000 and Non-Homestead 40% | MACHINERY Permanently Attached to Real Estate 33⅓% | TOTAL ASSESSED VALUE | Total Assessed Value as Equalized by the Board of Review | FINAL EQUALIZED VALUE |
|---|---|---|---|---|---|---|---|---|---|---|---|---|---|---|---|---|---|---|---|---|---|---|---|---|
| | | | | | | | Acres | 100ths | | | | | Dollars | Dollars | Dollars | Dollars | Dollars | Dollars | Dollars | Dollars | Dollars | Dollars | Dollars | Dollars |
| | Edward H. & Jean M. Cook | | Charlton Beach (Lot 3 Sec 34-141-31) That part of Lot 13 lying N. of S. line of Sup 141-R.31 | 5 | 710 | Wp | L | | | | | | 30 | | | 30 | | 10 | | | | 10 | | |
| 1 | Sam V. Carpenter | " | 2 " " 14 " " " " " " " | | " | " | L | | | | | | 30 | | | 30 | | 10 | | | | 10 | | |
| 2 | Arthur S. & Evelyn S. Hunt | " | 3 " " 15 " " " " " " " | | " | " | R | | | | | | 30 | | | 30 | | 10 | | | | 10 | | |
| 3 | J. M. Brandt | " | 4 " " 16 " " " " " " " | | " | " | L | | | | | | 45 | | | 45 | | 15 | | | | 15 | | |
| 4 | " " | | 5 17 | | " | " | R | | | | | | 100 | 1001 | | 1101 | | 367 | | | | 367 | | |
| 5 | Helen O. Reese | | 6 18 | | 710 | " | L | | | | | | 60 | | | 60 | | 20 | | | | 20 | | |
| 6 | Ollie Kridelbaugh | | 7 19 | | " | " | L | | | | | | 60 | | | 60 | | 20 | | | | 20 | | |
| 7 | Marcia M. Eckenberry | | 8 20 | | 710 | " | L | | | | | | 60 | | | 60 | | 20 | | | | 20 | | |
| 8 | Helen O. Reese | | 9 21 | | " | " | L | | | | | | 60 | | | 60 | | 20 | | | | 20 | | |
| 9 | George E. & Muriel Mortens | | 10 22 | | 910 | " | R | | | | | | 60 | 600 | | 660 | 132 | | | | | 132 | | |
| 10 | Elmer L. Gookin | | 11 23 | | 710 | " | L | | | | | | 60 | | | 60 | | 20 | | | | 20 | | |
| 11 | Marcia M. Eckenberry | | 12 24 | | " | " | L | | | | | | 60 | | | 60 | | 20 | | | | 20 | | |
| 12 | Helen O. Reese | | 13 Located you chance located N. of lot 25 & 26 25 | | " | " | L | | | | | | 60 | | | 60 | | 20 | | | | 20 | | |
| 13 | Basil E. Shofner | | 14 Outlot A | | 710 | " | T | | | | | | 60 | | | 60 | | 20 | | | | 20 | | |
| 14 | " " | | 15 Outlot B | | " | " | T | | | | | | 60 | | | 60 | | 20 | | | | 20 | | |
| 15 | Alphia H. Minar | | 16 W 200' of S 150' of B | | 910 | " | R | | | | | | 60 | 300 | | 360 | 72 | | | | | 72 | | |
| 16 | | | 17 | | | | | | | | | | | | | | | | | | | | | |
| 17 | | | 18 | | | | | | | | | | | | | | | | | | | | | |
| 18 | | | 19 | | | | | | | | | | | | | | | | | | | | | |
| 19 | | | 20 | | | | | | | | | | | | | | | | | | | | | |
| 20 | | | | | | | | | | | | | 895 | 1901 | | 2796 | 204 | 592 | | | | 796 | | |

| | SOLD FOR TAXES | VALUATIONS BY SCHOOL DISTRICTS AS EQUALIZED BY DEPARTMENT OF TAXATION: District No. ..... Rate ..... Mills | District No. ..... Rate ..... Mills | District No. ..... Rate ..... Mills | District No. ..... Rate ..... Mills | District No. ..... Rate ..... Mills | Tax including State Homestead ..... Mills | State Tax on Non-Homestead 5.2 Mills | SPECIAL TAXES | TOTAL TAXES | | PAID | WHEN PAID | Number of Receipt | March Settlement 1955 | June Settlement 1955 | Penalty | November Settlement 1955 | Penalty | Collections to First Monday in January 1956 | Penalty | Delinquent on First Monday in January 1956 | Total Delinquent Tax and Penalty | REMARKS |
|---|---|---|---|---|---|---|---|---|---|---|---|---|---|---|---|---|---|---|---|---|---|---|---|---|
| | | Dollars | Dollars | Dollars | Dollars | Dollars | $ cts. | $ cts. | $ cts. | $ cts. | | | Month Day Year | | $ cts. | $ cts. | $ cts. | $ cts. | $ cts. | $ cts. | $ cts. | $ cts. | $ cts. | |
| 1 | | 10 | | | | | 180 | 06 | | 186 | 1 | PAID IN FULL | JAN 29 1955 | 206 | 186 | | | | | | | | | |
| 2 | | 10 | | | | | 180 | 06 | | 186 | 2 | PAID IN FULL | MAY 23 1955 | 6354 | | 186 | | | | | | | | |
| 3 | | 10 | | | | | 180 | 06 | | 186 | 3 | PAID IN FULL | MAY 31 1955 | 12229 | | 186 | | | | | | | | |
| 4 | | 15 | | | | | 270 | 08 | | 278 | 4 | PAID IN FULL | MAY 31 1955 | 12226 | | 278 | | | | | | | | |
| 5 | | 367 | | | | | 6584 | 192 | | 6776 | 5 | PAID IN FULL | MAY 31 1955 | | | 6776 | | | | | | | | |
| 6 | | 20 | | | | | 358 | 10 | | 368 | 6 | PAID IN FULL | MAY 31 1955 | 12229 | | 368 | | | | | | | | |
| 7 | | 20 | | | | | 358 | 10 | | 368 | 7 | PAID IN FULL | JAN 24 1954 | 130 | 368 | | | | | | | | | |
| 8 | SOLD FOR TAXES | 20 | | | | | 358 | 10 | | 368 | 8 | | | | | | | | | | | 368 | | |
| 9 | | 20 | | | | | 358 | 10 | | 368 | 9 | PAID IN FULL | MAY 31 1955 | 12229 | | 368 | | | | | | | | |
| 10 | | H 132 | | | | | 2368 | | | 2368 | 10 | PAID IN FULL | MAY 21 1955 | 6481 | | 2368 | | | | | | | | |
| 11 | | 20 | | | | | 358 | 10 | | 368 | 11 | PAID IN FULL | APR 13 1955 | 4899 | | 368 | | | | | | | | |
| 12 | SOLD FOR TAXES | 20 | | | | | 358 | 10 | | 368 | 12 | | | | | | | | | | | 368 | | |
| 13 | SOLD FOR TAXES | 20 | | | | | 358 | 10 | | 368 | 13 | PAID IN FULL | MAY 31 1955 | 12229 | | 368 | | | | | | | | |
| 14 | | 20 | | | | | 358 | 10 | | 368 | 14 | 2nd Half Paid<br>1st Half Paid | SEP 16 1955<br>MAY 24 1955 | 5947 | | 368 | | 368 | | | | | | |
| 15 | | 20 | | | | | 358 | 10 | | 368 | 15 | 2nd Half Paid<br>1st Half Paid | MAY 24 1955<br>MAY 24 1955 | 13764 | | | | | | | | | | |
| 16 | | H 72 | | | | | 1292 | | | 1292 | 16 | 2nd Half Paid<br>1st Half Paid | AUG 9 1955<br>MAY 7 1955 | 12762<br>5562 | | 646 | | 646 | | | | | | |
| 17 | | | | | | | | | | | 17 | | | | | | | | | | | | | |
| 18 | | | | | | | | | | | 18 | | | | | | | | | | | | | |
| 19 | | | | | | | | | | | 19 | | | | | | | | | | | | | |
| 20 | | | | | | | | | | | 20 | | | | | | | | | | | | | |
| | | H 204<br>790<br>994 | | | | | 14876 | 308 | | 14584 | | | | | 554 | 12280 | | 1014 | | | | 736 | | |

# Assessment Roll and Tax List of Real Property in the Town of Shingobee, Cass County, Minnesota, for Taxes for the Year 1954.

*Indicate Type of Property: R - Residential, C - Commercial, I - Industrial, U - Utility, F - Farm

Form SC (54) Value same as last year, unchanged

| In Whose Name Assessed | To Whom Transferred | | Description of Property (Subdivision, Section, Lot, Block, Reg.) | Sec. or Lot | Town or Block | Reg. | Number of Acres of Land: Acres | 100ths | No. School District | Indicate Homestead Yes or No | Indicate Agricultural Yes or No | Indicate Type of Property | True and Full Valuations: Land Exclusive of Structures Used for Improvements | Buildings and Other Structures | Machinery Permanently Attached to Real Estate | Total True and Full Value | Assessed Valuations: Rural: Homestead Up to $4,000 20% | Rural: Over $4,000 and Non-Homestead 33⅓% | All Other: Homestead Up to $4,000 25% | All Other: Over $4,000 and Non-Homestead 40% | Machinery Permanently Attached to Real Estate 33⅓% | Total Assessed Value | Total Amount Assessed Equalized by the Board of Review | Final Equalized Value |
|---|---|---|---|---|---|---|---|---|---|---|---|---|---|---|---|---|---|---|---|---|---|---|---|---|
| | | | | | | | | | | | | | Dollars | Dollars | Dollars | Dollars | Dollars | Dollars | Dollars | Dollars | Dollars | Dollars | Dollars | Dollars |
| Norman James Iverson | | 1 | Lot sold | | | | | | 5 | no | yes | T | 60 | | | 60 | 12 | | | | | 12 | | |
| George A. + Sylvia A. Jessen | | 2 | Part of 1 | | | | | | | | yes | T | 20 | | | 20 | 4 | | | | | 4 | | |
| Norman James Iverson | | 3 | 2 | | | | | | | | " | T | 60 | | | 60 | 12 | | | | | 12 | | |
| " " " | | 4 | 3 | | | | | | | | " | R | 60 | | | 60 | 12 | | | | | 12 | | |
| James Iverson | | 5 | 4 | | | | | | | | " | R | 60 | 410 | | 470 | 94 | | | | | 94 | | |
| Floyd + Lucia N. Pettoske | | 6 | 5 | | | | | | | | yes | T | 60 | | | 60 | 12 | | | | | 12 | | |
| " " " | | 7 | 6 | | | | | | | | | | | | | | | | | | | | | |
| " " " | | 8 | 7 | | | | | | | | yes | T | 60 | | | 60 | 12 | | | | | 12 | | |
| " " " | | 9 | 8 | | | | | | | | | | | | | | | | | | | | | |
| " " " | | 10 | 9 | | | | | | | | yes | R | 60 | 1060 | | 1120 | 224 | | | | | 224 | | |
| " " " | | 11 | 10 | | | | | | | | | | | | | | | | | | | | | |
| Frank E. + Elsie E. Stolte | | 12 | 11 | | | | | | | | no | T | 51 | | | 51 | | 17 | | | | 17 | | |
| " " " | | 13 | 12 | | | | | | | | " | T | 51 | | | 51 | | 17 | | | | 17 | | |
| Floyd + Lucia N. Pettoske | | 14 | 13 | | | | | | | | yes | T | 50 | | | 50 | 10 | | | | | 10 | | |
| ~~Norman + Ella Fisher~~ | | 15 | 14 | | | | | | | | no | T | 51 | | | 51 | | 17 | | | | 17 | | |
| G. M. + Daisy Gemberling | | 16 | 15 | | | | | | | | yes | R | 75 | 1500 | | 1575 | 315 | | | | | 315 | | |
| Floyd + Lucia N. Pettoske | | 17 | 16 | | | | | | | | " | T | 50 | | | 50 | 10 | | | | | 10 | | |
| | | 18 | | | | | | | | | | | | | | | | | | | | | | |
| | | 19 | | | | | | | | | | | | | | | | | | | | | | |
| | | 20 | | | | | | | | | | | | | | | | | | | | | | |
| | | | | | | | | | | | | | 768 | 2970 | | 3738 | 717 | 51 | | | | 768 | | |

| Sold for Taxes | Valuations by School Districts as Equalized by Department of Taxation: District No. ..... Rate ..... Mills | District No. ..... Rate ..... Mills | District No. ..... Rate ..... Mills | District No. ..... Rate ..... Mills | Tax including State Homestead ..... Mills | State Tax on Non-Homestead 5.7 Mills | Special Taxes | Total Taxes | Paid | When Paid: Month | Day | Year | Number of Receipt | March Settlement 1955 | June Settlement 1955 | Penalty | November Settlement 1955 | Penalty | Collections to First Monday in January 1956 | Penalty | Delinquent on First Monday in January 1956 | Penalty | Total Delinquent Tax and Penalty | Remarks |
|---|---|---|---|---|---|---|---|---|---|---|---|---|---|---|---|---|---|---|---|---|---|---|---|---|
| | Dollars | Dollars | Dollars | Dollars | Dollars | Dollars | Dollars | Dollars | | | | | | Dollars | Dollars | Dollars | Dollars | Dollars | Dollars | Dollars | Dollars | Dollars | Dollars | |
| | H 12 | | | | 216 | | | 216 | PAID IN FULL | APR | 16 | 1955 | 4127 | | 216 | | | | | | | | | |
| | H 4 | | | | 72 | | | 72 | PAID IN FULL | MAY | 20 | 1955 | 5826 | | 72 | | | | | | | | | |
| | H 12 | | | | 216 | | | 216 | PAID IN FULL | APR | 16 | 1955 | 4127 | | 216 | | | | | | | | | |
| | H 12 | | | | 216 | | | 216 | PAID IN FULL | APR | 16 | 1955 | 4127 | | 216 | | | | | | | | | |
| | H 94 | | | | 1686 | | | 1686 | PAID IN FULL | APR | 16 | 1955 | 4136 | | 1686 | | | | | | | | | |
| | H 12 | | | | 216 | | | 216 | 1st Half Paid / 2nd Half Paid | APR / OCT | 29 / 16 | 1955 / 1955 | 5587 / 4116 | | 108 | | 108 | | | | | | | |
| | | | | | | | | | 2nd Half Paid / 1st Half Paid | OCT / APR | 16 / 29 | 1955 / 1955 | 4108 / 5587 | | 108 | | 108 | | | | | | | |
| | H 12 | | | | 216 | | | 216 | 2nd Half Paid / 1st Half Paid | OCT / APR | 16 / 29 | 1955 / 1955 | 4106 / 5587 | | 2009 | | 2009 | | | | | | | |
| | H 224 | | | | 4018 | | | 4018 | 2nd Half Paid / 1st Half Paid | OCT / APR | 4 / 29 | 1955 / 1955 | 5587 | | 156 | | 156 | | | | | | | |
| | 17 | | | | 304 | 08 | | 312 | 2nd Half Paid / 1st Half Paid | OCT / MAY | 4 / 16 | 1955 / 1955 | 5587 / 5421 | | 156 | | 156 | | | | | | | |
| | 17 | | | | 304 | 08 | | 312 | 2nd Half Paid / 1st Half Paid | OCT / MAY | 4 / 16 | 1955 / 1955 | 5587 / 5421 | | 156 | | 156 | | | | | | | |
| | H 10 | | | | 180 | | | 180 | 2nd Half Paid / 1st Half Paid | OCT / APR | 4 / 29 | 1955 / 1955 | 5587 | | 90 | | 90 | | | | | | | |
| | 17 | | | | 304 | 08 | | 312 | PAID IN FULL | MAY | 4 | 1955 | 5587 | | 312 | | | | | | | | | |
| | H 315 | | | | 5625 | | | 5625 | 2nd Half Paid / 1st Half Paid | OCT / MAY | 4 / 16 | 1955 / 1955 | 5587 / 5421 | | 2812 | | 2812 | | | | | | | |
| | H 10 | | | | 180 | | | 180 | 2nd Half Paid / 1st Half Paid | OCT / OCT | 4 / 16 | 1955 / 1955 | 5587 / 5587 | | 90 | | 90 | | | | | | | |
| | | | | | | | | | | | | | | | | | | | | | | | | |
| | | | | | | | | | | | | | | | | | | | | | | | | |
| | | | | | | | | | | | | | | | | | | | | | | | | |
| | H 777 / 768 | | | | 13780 | 24 | | 13804 | | | | | | | 8261 | | 5543 | | | | | | | |

# Assessment Roll and Tax List of Real Property in the Town of Shingobee, Cass County, Minnesota, for Taxes for the Year 1954.



Form SC (51) WILD-SATE PRINTING, MINEAPOLIS

*Indicate Type of Property: R - Residential, C - Commercial, I - Industrial, U - Utility, F - Farm

| | In Whose Name Assessed | To Whom Transferred | Description of Property: Subdivision | Sec. or Lot | Town or Block | Rng | Number of Acres of Land: Acres | 100ths | No. School District | Indicate Homestead Property by Yes or No | Indicate Agricultural Property by Yes or No | Indicate Type of Property | True and Full Valuations: Land Exclusive of Structures and Improvements (Dollars) | Buildings and Other Structures (Dollars) | Machinery Permanently Attached to Real Estate (Dollars) | Total Type and Full Value (Dollars) | Assessed Valuations: Rural: Homestead Up to $1,000 20% (Dollars) | Rural: Over $1,000 and Non-Homestead 33⅓% (Dollars) | All Other: Homestead Up to $1,000 25% (Dollars) | All Other: Over $1,000 and Non-Homestead 40% (Dollars) | Machinery Permanently Attached to Real Estate 33⅓% (Dollars) | Total Assessed Value (Dollars) | Total Amount Value on Equalized by the Board of Review (Dollars) | Final Equalized Value (Dollars) |
|---|---|---|---|---|---|---|---|---|---|---|---|---|---|---|---|---|---|---|---|---|---|---|---|---|
| | | | Belford's 1st Addn to (Shingobee Island Addition 5 Sec 2-141-31) | | | | | | | | | | | | | | | | | | | | | |
| 1 | William A. & Grace L. Wendt | | | 1 | | | | 5 | 710 | no | R | | 100 | 248 | | 348 | | 116 | | | | 116 | | |
| 2 | " " " | | | 2 | | | | | yes | " | R | | 100 | 250 | | 350 | 70 | | | | | 70 | | |
| 3 | Harold N. & Amelia F. Fillman | | | 3 | | | | | " | " | R | | 100 | 768 | | 868 | | | 217 | | | 217 | | |
| 4 | Katherine B. & Katherine D. Belford | | | 4 | | | | | " | " | R | | 100 | | | 100 | | | 25 | | | 25 | | |
| 5 | " " " | | | 5 | | | | | " | " | R | | 100 | 460 | | 560 | | | 140 | | | 140 | | |
| 6 | | | | | | | | | | | | | | | | | | | | | | | | |
| 7 | | | | | | | | | | | | | | | | | | | | | | | | |
| 8 | | | | | | | | | | | | | | | | | | | | | | | | |
| 9 | | | | | | | | | | | | | | | | | | | | | | | | |
| 10 | | | | | | | | | | | | | | | | | | | | | | | | |
| 11 | | | | | | | | | | | | | | | | | | | | | | | | |
| 12 | | | | | | | | | | | | | | | | | | | | | | | | |
| 13 | | | | | | | | | | | | | | | | | | | | | | | | |
| 14 | | | | | | | | | | | | | | | | | | | | | | | | |
| 15 | | | | | | | | | | | | | | | | | | | | | | | | |
| 16 | | | | | | | | | | | | | | | | | | | | | | | | |
| 17 | | | | | | | | | | | | | | | | | | | | | | | | |
| 18 | | | | | | | | | | | | | | | | | | | | | | | | |
| 19 | | | | | | | | | | | | | | | | | | | | | | | | |
| 20 | | | | | | | | | | | | | | | | | | | | | | | | |
| | | | | | | | | | | | | | 500 | 1726 | | 2226 | 70 | 116 | 312 | | | 568 | | |

| | Sold for Taxes | Validations by School Districts as Equalized by Department of Taxation: District No. ..... Rate ..... Mills | District No. ..... Rate ..... Mills | District No. Middle Rate 25 Mills | District No. ..... Rate ..... Mills | District No. ..... Rate ..... Mills | Tax Including State Homestead ..... Mills | State Tax on Non-Homestead 50 Mills | Special Taxes | Total Taxes | Paid | When Paid | Number of Receipt | March Settlement 1955 | June Settlement 1955 | Penalty | November Settlement 1955 | Penalty | Collections to First Monday in January 1956 | Penalty | Delinquent on First Monday in January 1956 | Total Delinquent Tax and Penalty | Remarks |
|---|---|---|---|---|---|---|---|---|---|---|---|---|---|---|---|---|---|---|---|---|---|---|---|
| | | Dollars | Dollars | Dollars | Dollars | Dollars | $ cts. | $ cts. | $ cts. | $ cts. | | Month Day Year | | $ cts. | $ cts. | $ cts. | $ cts. | $ cts. | $ cts. | $ cts. | $ cts. | $ cts. | |
| 1 | SOLD FOR TAXES | | | | 116 | | 232 | 60 | | 292 | 2nd Half Paid | OCT 26 1955 | 15647 | | 146 | | 146 | | | | | | |
| | | | | | | | | | | | 1st Half Paid | MAY 31 1955 | 15711 | | | | | | | | | | |
| 2 | SOLD FOR TAXES | | | | 70 | | 140 | | | 140 | 2nd Half Paid | OCT 26 1955 | 15647 | | 70 | | 70 | | | | | | |
| | | | | | | | | | | | 1st Half Paid | MAY 31 1955 | 15711 | | | | | | | | | | |
| 3 | | | | | 217 | | 434 | | | 434 | 2nd Half Paid | OCT 21 1955 | 15515 | | 217 | | 217 | | | | | | |
| | | | | | | | | | | | 1st Half Paid | MAY 31 1955 | 15711 | | | | | | | | | | |
| 4 | | | | | 25 | | 50 | | | 50 | PAID IN FULL | MAY 31 1955 | | | 25 | | | | | | | | |
| 5 | | | | | 140 | | 280 | | | 280 | PAID IN FULL | MAY 31 1955 | 16197 | | 140 | | | | | | | | |
| 6 | | | | | | | | | | | | | | | | | | | | | | | |
| 7 | | | | | | | | | | | | | | | | | | | | | | | |
| 8 | | | | | | | | | | | | | | | | | | | | | | | |
| 9 | | | | | | | | | | | | | | | | | | | | | | | |
| 10 | | | | | | | | | | | | | | | | | | | | | | | |
| 11 | | | | | | | | | | | | | | | | | | | | | | | |
| 12 | | | | | | | | | | | | | | | | | | | | | | | |
| 13 | | | | | | | | | | | | | | | | | | | | | | | |
| 14 | | | | | | | | | | | | | | | | | | | | | | | |
| 15 | | | | | | | | | | | | | | | | | | | | | | | |
| 16 | | | | | | | | | | | | | | | | | | | | | | | |
| 17 | | | | | | | | | | | | | | | | | | | | | | | |
| 18 | | | | | | | | | | | | | | | | | | | | | | | |
| 19 | | | | | | | | | | | | | | | | | | | | | | | |
| 20 | | | | | | | | | | | | | | | | | | | | | | | |
| | | | | 452 | | | | | | | | | | | | | | | | | | | |
| | | | | 116 | | | | | | | | | | | | | | | | | | | |
| | | | | 568 | | | 1162 | 60 | | 1172 | | | | | 752 | | 749 | | | | | | |

# Assessment Roll and Tax List of Real Property in the Town of Shingobee — Cass County, Minnesota, for Taxes for the Year 1954.



Form SC (51) MILLS-DUNN COMPANY, MINNEAPOLIS

*Indicate Type of Property: R-Residential, C-Commercial, I-Industrial, U-Utility, F-Farm

| | In Whose Name Assessed | To Whom Transferred | Description of Property: Subdivision | Sec. of Lot | Town or Block | Rng | Number of Acres of Land: Acres | Hdths | No. School District | *Indicate Type of Property | True and Full Valuations: Land Exclusive of Structures and Improvements | Buildings and Other Structures | Machinery Permanently Attached to Real Estate | Total True and Full Value | Assessed Valuations: Rural: Homestead Up to $4,000 20% | Rural: Over $4,000 and Non-Homestead 33⅓% | All Other: Homestead Up to $4,000 25% | All Other: Over $4,000 and Non-Homestead 40% | Machinery Permanently Attached to Real Estate 33⅓% | Total Assessed Value | Total Assessed Value as Equalized by the Board of Review | Final Equalized Value |
|---|---|---|---|---|---|---|---|---|---|---|---|---|---|---|---|---|---|---|---|---|---|---|
| | | | | | | | | | | | Dollars | Dollars | Dollars | Dollars | Dollars | Dollars | Dollars | Dollars | Dollars | Dollars | Dollars | Dollars |
| 1 | Clarence J. & Sadie A. Ellenpeter | | Park Point (All Govt Lot 1 Sec. 35 T. 135 R. 29 Lot 1 Sec. 26 141-31) | 1 | | | 5 | 710 | gw | R | 100 | 851 | | 951 | | 317 | | | | 317 | | |
| 2 | " " | | | 2 | | | " | " | " | L | 60 | | | 60 | | 20 | | | | 20 | | |
| 3 | Stephen, Leonard S. & Arthur H. Gruber | | | 3 | | | " | " | " | L | 60 | | | 60 | | 20 | | | | 20 | | |
| 4 | William H. & Anna Marie Hanson | Charles P. Hanson | | 4 | | | 710 | " | " | R | 62 | 1000 | | 1062 | | 354 | | | | 354 | | |
| 5 | " " " | " | | 5 | | | " | " | " | L | 60 | | | 60 | | 20 | | | | 20 | | |
| 6 | Channing R. Smith | | | 6 | | | " | " | " | R | 60 | | | 60 | | 20 | | | | 20 | | |
| 7 | Chas. C. & Georgia Smith | | | 7 | | | " | " | " | L | 62 | 850 | | 912 | | 304 | | | | 304 | | |
| 8 | Verne L. & Harriet L. Reim & Robert L. & Harriet L. Swanson Jr. | | | 8 | | | " | " | " | R | 60 | 552 | | 612 | | 204 | | | | 204 | | |
| 9 | Henry W. & Edith M. Johnson | | | 9 | | | 710 | " | " | L | 60 | | | 60 | | 20 | | | | 20 | | |
| 10 | Jed & Ella Rasmussen | | | 10 | | | " | " | " | L | 60 | | | 60 | | 20 | | | | 20 | | |
| 11 | Rosco & Grace E. Garner | | | 11 | | | 440 | " | " | R | 60 | 1000 | | 1060 | 212 | | | | | 212 | | |
| 12 | Dorothy L. Nelson & Donald R. Swanson | | | 12 | | | 710 | " | " | R | 61 | 800 | | 861 | | 287 | | | | 287 | | |
| 13 | Arnold A. & Vivian N. Lee | | | 13 | | | " | " | " | L | 60 | | | 60 | | 20 | | | | 20 | | |
| 14 | Glen W. & Marvina Witham | | | 14 | | | " | " | " | L | 60 | | | 60 | | 20 | | | | 20 | | |
| 15 | " " " | | | 15 | | | " | " | " | L | 60 | | | 60 | | 20 | | | | 20 | | |
| 16 | Harold A. R. & Eleanor B. Indell | | | 16 | | | " | " | " | R | 62 | 850 | | 912 | | 304 | | | | 304 | | |
| 17 | Oscar J. & Mildred V. Sharvog | | | 17 | | | " | " | " | R | 61 | 875 | | 936 | | 312 | | | | 312 | | |
| 18 | Al E. Hoeck, Glen Witham & C. J. Ellenpeter | | | 18 | | | " | " | " | L | 60 | | | 60 | | 20 | | | | 20 | | |
| 19 | Al E. Hoeck, Glen Witham & C. J. Ellenpeter | | | 19 | | | " | " | " | L | 60 | | | 60 | | 20 | | | | 20 | | |
| 20 | " " " " " | | | 20 | | | " | " | " | L | 60 | | | 60 | | 20 | | | | 20 | | |
| | | | | | | | | | | | 1248 | 6778 | | 8026 | 212 | 2334 | | | | 2534 | | |

| | Sold for Taxes | Valuations by School Districts as Equalized by Department of Taxation: District No. 5 Rate 41.15 Mills | Districts No. Rate Mills | Districts No. Rate Mills | Districts No. Rate Mills | Districts No. Rate Mills | Tax including State Homestead | State Tax on Non-Homestead 5.7 Mills | Special Taxes | Total Taxes | Paid | When Paid (Month Day Year) | Number of Receipt | March Settlement 1955 | June Settlement 1955 | Penalty | November Settlement 1955 | Penalty | Collections to First Monday in January 1956 | Penalty | Delinquent on First Monday in January 1956 | Total Delinquent Tax and Penalty | Remarks |
|---|---|---|---|---|---|---|---|---|---|---|---|---|---|---|---|---|---|---|---|---|---|---|---|
| | | Dollars | Dollars | Dollars | Dollars | Dollars | $ cts. | $ cts. | $ cts. | $ cts. | | | | $ cts. | $ cts. | $ cts. | $ cts. | $ cts. | $ cts. | $ cts. | $ cts. | $ cts. | |
| 1 | | 317 | | | | | 56.88 | 1.66 | | 58.54 | 1st Half Paid<br>2nd Half Paid | MAY 31 1955<br>OCT 31 1955 | 6901 | | 29.27 | | 29.27 | | | | | | |
| 2 | | 20 | | | | | 3.58 | .10 | | 3.68 | 1st Half Paid<br>2nd Half Paid | MAY 31 1955<br>OCT 31 1955 | 6963 | | | | | | | | | | |
| 3 | | 20 | | | | | 3.58 | .10 | | 3.68 | PAID IN FULL | MAY 28 1955 | 6390 | | 3.68 | | | | | | | | |
| 4 | | 354 | | | | | 63.54 | 1.84 | | 65.38 | PAID IN FULL | MAY 28 1955 | 6160 | | 65.38 | | | | | | | | |
| 5 | | 20 | | | | | 3.58 | .10 | | 3.68 | PAID IN FULL | MAY 28 1955 | | | 3.68 | | | | | | | | |
| 6 | | 20 | | | | | 3.58 | .10 | | 3.68 | PAID IN FULL | MAY 31 1955 | 13103 | | 3.68 | | | | | | | | |
| 7 | | 304 | | | | | 54.44 | 1.58 | | 56.12 | PAID IN FULL | MAY 31 1955 | | | 56.12 | | | | | | | | |
| 8 | | 204 | | | | | 36.60 | 1.06 | | 37.66 | PAID IN FULL | MAY 31 1955 | 13005 | | 37.66 | | | | | | | | |
| 9 | | 20 | | | | | 3.58 | .10 | | 3.68 | PAID IN FULL | MAY 7 1955 | 6571 | | 3.68 | | | | | | | | |
| 10 | | 20 | | | | | 3.58 | .10 | | 3.68 | PAID IN FULL | SEP 17 1955 | 13773 | | | | 3.68 | 11 | | | | | |
| 11 | | A 212 | | | | | 38.04 | | | 38.04 | Part Paid<br>Balance Paid | MAY 24 1955<br>SEP 7 1955 | 6633<br>13506 | | 19.00 | | 19.04 | | | | | | |
| 12 | | 287 | | | | | 51.50 | 1.50 | | 53.00 | Pd. DR # 27768 | 1-6-56 | | | | | | | | | 53.00 | Paid | |
| 13 | | 20 | | | | | 3.58 | .10 | | 3.68 | PAID IN FULL | MAY 31 1955 | 13006 | | 3.68 | | | | | | | | |
| 14 | | 20 | | | | | 3.58 | .10 | | 3.68 | PAID IN FULL | FEB 14 1955 | | 3.68 | | | | | | | | | |
| 15 | | 20 | | | | | 3.58 | .10 | | 3.68 | PAID IN FULL | FEB 14 1955 | 7317 | 3.68 | | | | | | | | | |
| 16 | | 304 | | | | | 54.44 | 1.58 | | 56.12 | PAID IN FULL | APR 30 1955 | 5287 | | 56.12 | | | | | | | | |
| 17 | | 312 | | | | | 55.88 | 1.62 | | 57.60 | 2nd Half Paid<br>1st Half Paid<br>2nd Half Paid | OCT 31 1955<br>MAY 31 1955<br>OCT 31 1955 | 13804<br>15585 | | 28.80 | | 30.64 | | | | | | |
| 18 | | 20 | | | | | 3.58 | .10 | | 3.68 | 1st Half Paid<br>2nd Half Paid | MAY 31 1955<br>OCT 31 1955 | 16113 | | 1.84 | | | | | | | | |
| 19 | | 20 | | | | | 3.58 | .10 | | 3.68 | PAID IN FULL | MAY 31 1955 | | | 3.68 | | | | | | | | |
| 20 | | 20 | | | | | 3.58 | .10 | | 3.68 | PAID IN FULL | MAY 31 1955 | | | 3.68 | | | | | | | | |
| | | N 2,534<br>3,324<br>2,534 | | | | | 454.64 | 12.04 | | 466.60 | | | | 7.36 | 321.77 | | 84.47 | | | | 53.00 | | |

# Assessment Roll and Tax List of Real Property in the Town of Shingobee, Cass County, Minnesota, for Taxes for the Year 1954.



Form SC (54) WILDE-BYE SHOP, MINNEAPOLIS

*Indicate Type of Property: R-Residential, C-Commercial, I-Industrial, U-Utility, F-Farm

| | In Whose Name Assessed | To Whom Transferred | Description of Property: Subdivision | Sec. or Lot | Town or Block | Rng. | Number of Acres of Land: Acres | 100ths | No. School District | Indicate Homestead Tax on No | Indicate Non-Homestead Tax on No | *Indicate Type of Property | True and Full Valuations: Land Exclusive of Structures and Improvements | Buildings and Other Structures | Machinery Permanently Attached to Real Estate | Total True and Full Value | Assessed Valuations: Rural: Homestead Up to $1,000 20% | Rural: Over $4,000 and Non-Homestead 33⅓% | All Other: Homestead Up to $1,000 25% | All Other: Over $1,000 and Non-Homestead 40% | Machinery Permanently Attached to Real Estate 33⅓% | Total Assessed Value | Total Amount Value as Equalized by the Board of Review | Final Equalized Value |
|---|---|---|---|---|---|---|---|---|---|---|---|---|---|---|---|---|---|---|---|---|---|---|---|---|
| | | | | | | | Acres | 100ths | | | | | Dollars | Dollars | Dollars | Dollars | Dollars | Dollars | Dollars | Dollars | Dollars | Dollars | Dollars | Dollars |
| 1 | Al E. Woock, Glen Witham & C. J. Eberspeter | Contract Purchaser | Park Point | 21 | | | | | 5 | no | yes | L | 60 | | | 60 | | 20 | | | | 20 | | |
| 2 | " " " " | " | " | 22 | | | | | | " | " | L | 60 | | | 60 | | 20 | | | | 20 | | |
| 3 | Al E. Woock, Glen Witham & C. J. Eberspeter | " | " | 23 | | | | | | " | " | L | 60 | | | 60 | | 20 | | | | 20 | | |
| 4 | Al E. Woock, Glen Witham & C. J. Eberspeter | " | " | 24 | | | | | | " | " | L | 60 | | | 60 | | 20 | | | | 20 | | |
| 5 | " " " " | " | " | 25 | | | | | | " | " | L | 60 | | | 60 | | 20 | | | | 20 | | |
| 6 | " " " " | " | " | 26 | | | | | | " | " | L | 60 | | | 60 | | 20 | | | | 20 | | |
| 7 | " " " " | " | " | 27 | | | | | | " | " | L | 60 | | | 60 | | 20 | | | | 20 | | |
| 8 | " " " " | " | " | 28 | | | | | | " | " | L | 60 | | | 60 | | 20 | | | | 20 | | |
| 9 | John D. & Phyllis J. Johnson | " | " | 29 | | | | | | " | " | L | 60 | | | 60 | | 20 | | | | 20 | | |
| 10 | " " " " | " | " | 30 | | | | | | " | " | L | 60 | | | 60 | | 20 | | | | 20 | | |
| 11 | Al E. Woock, Glen Witham & C. J. Eberspeter | " | " | 31 | | | | | | " | " | L | 60 | | | 60 | | 20 | | | | 20 | | |
| 12 | " " " " | " | " | 32 | | | | | | " | " | L | 60 | | | 60 | | 20 | | | | 20 | | |
| 13 | ~~Stanley J. & Thos. Samson~~ George & Helen Pettroff | " | " | 33 | | | | | | " | " | L | 60 | | | 60 | | 20 | | | | 20 | | |
| 14 | George Pettroff & Helen Pettroff | " | " | 34 | | | | | | " | " | R | 60 | 951 | | 1011 | | 337 | | | | 337 | | |
| 15 | " " " " | " | " | 35 | | | | | | " | " | L | 60 | | | 60 | | 20 | | | | 20 | | |
| 16 | Al E. Woock, Glen Witham & C. J. Eberspeter | " | " | 36 | | | | | | " | " | L | 60 | | | 60 | | 20 | | | | 20 | | |
| 17 | " " " " | " | " | 37 | | | | | | " | " | L | 45 | | | 45 | | 15 | | | | 15 | | |
| 18 | " " " " | " | " | 38 | | | | | | " | " | L | 45 | | | 45 | | 15 | | | | 15 | | |
| 19 | | | | | | | | | | | | | | | | | | | | | | | | |
| 20 | | | | | | | | | | | | | | | | | | | | | | | | |
| | | | | | | | | | | | | | 1050 | 951 | | 2001 | | 667 | | | | 667 | | |

| | Sold for Taxes | Valuations by School Districts as Equalized by Department of Taxation: District No. 5 Rate 1.1 Mills | District No. ..... Rate ..... Mills | District No. ..... Rate ..... Mills | District No. ..... Rate ..... Mills | District No. ..... Rate ..... Mills | Tax including State Homestead ..... Mills | State Tax on Non-Homestead 5 Mills | Special Taxes | Total Taxes | Paid | When Paid (Month Day Year) | Number of Receipt | March Settlement 1955 | June Settlement 1955 | Penalty | November Settlement 1955 | Penalty | Collections to First Monday in January 1956 | Penalty | Delinquent on First Monday in January 1956 | Penalty | Total Delinquent Tax and Penalty | Remarks |
|---|---|---|---|---|---|---|---|---|---|---|---|---|---|---|---|---|---|---|---|---|---|---|---|---|
| | | Dollars | Dollars | Dollars | Dollars | Dollars | $ cts. | $ cts. | $ cts. | $ cts. | | | | $ cts. | $ cts. | $ cts. | $ cts. | $ cts. | $ cts. | $ cts. | $ cts. | $ cts. | $ cts. | |
| 1 | | 20 | | | | | 358 | 10 | | 368 | 1 | PAID IN FULL MAY 31 1955 | | | 368 | | | | | | | | | |
| 2 | | 20 | | | | | 358 | 10 | | 368 | 2 | PAID IN FULL MAY 31 1955 | | | 368 | | | | | | | | | |
| 3 | | 20 | | | | | 358 | 10 | | 368 | 3 | PAID IN FULL MAY 31 1955 | | | 368 | | | | | | | | | |
| 4 | | 20 | | | | | 358 | 10 | | 368 | 4 | PAID IN FULL MAY 31 1955 | | | 368 | | | | | | | | | |
| 5 | | 20 | | | | | 358 | 10 | | 368 | 5 | PAID IN FULL MAY 31 1955 | | | 368 | | | | | | | | | |
| 6 | | 20 | | | | | 358 | 10 | | 368 | 6 | PAID IN FULL MAY 31 1955 | 6482 | | 368 | | | | | | | | | |
| 7 | | 20 | | | | | 358 | 10 | | 368 | 7 | PAID IN FULL | | | 368 | | | | | | | | | |
| 8 | | 20 | | | | | 358 | 10 | | 368 | 8 | PAID IN FULL MAY 31 1955 | | | 368 | | | | | | | | | |
| 9 | | 20 | | | | | 358 | 10 | | 368 | 9 | PAID IN FULL MAY 31 1955 | | | 368 | | | | | | | | | |
| 10 | | 20 | | | | | 358 | 10 | | 368 | 10 | PAID IN FULL MAY 31 1955 | | | 368 | | | | | | | | | |
| 11 | | 20 | | | | | 358 | 10 | | 368 | 11 | PAID IN FULL MAY 31 1955 | | | 368 | | | | | | | | | |
| 12 | | 20 | | | | | 358 | 10 | | 368 | 12 | PAID IN FULL MAY 31 1955 | | | 368 | | | | | | | | | |
| 13 | | 20 | | | | | 358 | 10 | | 368 | 13 | PAID IN FULL APR 4 1955 | 5092 | | 368 | | | | | | | | | |
| 14 | | 337 | | | | | 6046 | 176 | | 6222 | 14 | PAID IN FULL FEB 25 1955 | | 6222 | | | | | | | | | | |
| 15 | | 20 | | | | | 358 | 10 | | 368 | 15 | PAID IN FULL FEB 25 1955 | 1851 | 368 | | | | | | | | | | |
| 16 | | 20 | | | | | 358 | 10 | | 368 | 16 | PAID IN FULL MAY 31 1955 | | | 368 | | | | | | | | | |
| 17 | | 15 | | | | | 270 | 08 | | 278 | 17 | PAID IN FULL MAY 31 1955 | 6463 | | 278 | | | | | | | | | |
| 18 | | 15 | | | | | 270 | 08 | | 278 | 18 | PAID IN FULL MAY 31 1955 | | | 278 | | | | | | | | | |
| 19 | | | | | | | | | | | 19 | | | | | | | | | | | | | |
| 20 | | | | | | | | | | | 20 | | | | | | | | | | | | | |
| | | 667 | | | | | 11956 | 342 | | 12298 | | | | 6590 | 5708 | | | | | | | | | |

Personal
Special Classes

# Assessment Roll and Tax List of Real Property in the Town of Shingobee, Cass County, Minnesota, for Taxes for the Year 1954.



Form SC (54) [illegible]

*Indicate Type of Property: R-Residential, C-Commercial, I-Industrial, U-Utility, F-Farm

| In Whose Name Assessed | To Whom Transferred | Description of Property: Subdivision | Sec. or Lot | Town or Block | Rng | Number of Acres of Land: Acres | 100ths | No. School District | Indicate Homestead Tax or No | Indicate Agricultural Tax or No | *Indicate Type of Farm or Ag | True and Full Valuations: Land Exclusive of Structures and Improvements (Dollars) | Buildings and Other Structures (Dollars) | Machinery Permanently Attached to Real Estate (Dollars) | Total True and Full Value (Dollars) | Assessed Valuations: Rural: Homestead Up to $1,000 20% (Dollars) | Rural: Over $1,000 and Non-Homestead 33⅓% (Dollars) | All Other: Homestead Up to $1,000 25% (Dollars) | All Other: Over $1,000 and Non-Homestead 40% (Dollars) | Machinery Permanently Attached to Real Estate 33⅓% (Dollars) | Total Assessed Value (Dollars) | Total Assessed Value as Equalized by the Board of Review (Dollars) | Final Equalized Value (Dollars) |
|---|---|---|---|---|---|---|---|---|---|---|---|---|---|---|---|---|---|---|---|---|---|---|---|
| Al Woock, Glen Witham & C.J. Ekwuspater | | Outlot | A | | | | | 5 | 760 | g | L | 45 | | | 45 | | 15 | | | | 15 | | |
| " " " " " " | | Outlot | B | | | | | | " | " | L | 45 | | | 45 | | 15 | | | | 15 | | |
| " " " " " " | | Outlot | C | | | | | | " | " | L | 45 | | | 45 | | 15 | | | | 15 | | |
| " " " " " " | | Outlot | D | | | | | | " | " | L | 45 | | | 45 | | 15 | | | | 15 | | |
| 5 | | | | | | | | | | | | | | | | | | | | | | | |
| 6 | | | | | | | | | | | | | | | | | | | | | | | |
| 7 | | | | | | | | | | | | | | | | | | | | | | | |
| 8 | | | | | | | | | | | | | | | | | | | | | | | |
| 9 | | | | | | | | | | | | | | | | | | | | | | | |
| 10 | | | | | | | | | | | | | | | | | | | | | | | |
| 11 | | | | | | | | | | | | | | | | | | | | | | | |
| 12 | | | | | | | | | | | | | | | | | | | | | | | |
| 13 | | | | | | | | | | | | | | | | | | | | | | | |
| 14 | | | | | | | | | | | | | | | | | | | | | | | |
| 15 | | | | | | | | | | | | | | | | | | | | | | | |
| 16 | | | | | | | | | | | | | | | | | | | | | | | |
| 17 | | | | | | | | | | | | | | | | | | | | | | | |
| 18 | | | | | | | | | | | | | | | | | | | | | | | |
| 19 | | | | | | | | | | | | | | | | | | | | | | | |
| 20 | | | | | | | | | | | | | | | | | | | | | | | |
| Grand Totals: | | | | | | 11 | 01 | 178 | | | | 135 73 / 136 135 | 256 246 / 256 040 | 10 295 / 7 545 | 402 614 / 399 720 | 31 857 | 67 572 / 66 476 | 3 957 | 8 774 | 34 186 / 33 988 | 135 352 / 134 887 | | |

Cass County, Minnesota, for Taxes for the Year 1954.

| | Sold for Taxes | Valuations by School Districts as Equalized by Department of Taxation: District No. ..... Rate ..... Mills | District No. 6 Rate 1.1 Mills | District No. ..... Rate ..... Mills | District No. ..... Rate ..... Mills | District No. ..... Rate ..... Mills | District No. ..... Rate ..... Mills | Tax including State Homestead ..... Mills | State Tax on Non-Homestead 5.4 Mills | Special Taxes | Total Taxes | | Paid | When Paid: Month | Day | Year | Number of Receipt | March Settlement 1955 | June Settlement 1955 | Penalty | November Settlement 1955 | Penalty | Collections to First Monday in January 1956 | Penalty | Delinquent on First Monday in January 1956 | Total Delinquent Tax and Penalty | Remarks |
|---|---|---|---|---|---|---|---|---|---|---|---|---|---|---|---|---|---|---|---|---|---|---|---|---|---|---|---|
| | | Dollars | Dollars | Dollars | Dollars | Dollars | Dollars | $ cts. | $ cts. | $ cts. | $ cts. | | | | | | | | $ cts. | $ cts. | $ cts. | $ cts. | $ cts. | $ cts. | $ cts. | $ cts. | $ cts. |
| 1 | | | 15 | | | | | 270 | 08 | | 278 | 1 | PAID IN FULL | MAY | 31 | 1955 | | | 278 | | | | | | | | |
| 2 | | | 15 | | | | | 270 | 08 | | 278 | 2 | PAID IN FULL | MAY | 31 | 1955 | 6743 | | 278 | | | | | | | | |
| 3 | | | 15 | | | | | 270 | 08 | | 278 | 3 | PAID IN FULL | MAY | 31 | 1955 | | | 278 | | | | | | | | |
| 4 | | | 15 | | | | | 270 | 08 | | 278 | 4 | PAID IN FULL | MAY | 31 | 1955 | | | 278 | | | | | | | | |
| 5 | | | | | | | | | | | | 5 | | | | | | | | | | | | | | | |
| 6 | | | | | | | | | | | | 6 | | | | | | | | | | | | | | | |
| 7 | | | | | | | | | | | | 7 | | | | | | | | | | | | | | | |
| 8 | | | | | | | | | | | | 8 | | | | | | | | | | | | | | | |
| 9 | | | | | | | | | | | | 9 | | | | | | | | | | | | | | | |
| 10 | | | | | | | | | | | | 10 | | | | | | | | | | | | | | | |
| 11 | | | | | | | | | | | | 11 | | | | | | | | | | | | | | | |
| 12 | | | | | | | | | | | | 12 | | | | | | | | | | | | | | | |
| 13 | | | | | | | | | | | | 13 | | | | | | | | | | | | | | | |
| 14 | | | | | | | | | | | | 14 | | | | | | | | | | | | | | | |
| 15 | | | | | | | | | | | | 15 | | | | | | | | | | | | | | | |
| 16 | | | | | | | | | | | | 16 | | | | | | | | | | | | | | | |
| 17 | | | | | | | | | | | | 17 | | | | | | | | | | | | | | | |
| 18 | | | | | | | | | | | | 18 | | | | | | | | | | | | | | | |
| 19 | | | | | | | | | | | | 19 | | | | | | | | | | | | | | | |
| 20 | | | | | | | | | | | | 20 | | | | | | | | | | | | | | | |
| | | | 60 | | | | | 1080 | 32 | | 1112 | | | | | | | | 1112 | | | | | | | | |

Personal
Special Classes

# Assessment Roll and Tax List of Real Property in the Town of Shingler, Cass County, Minnesota, for Taxes for the Year 1954.



Form SC (54) [illegible]

*Indicate Type of Property: R-Residential, C-Commercial, I-Industrial, U-Utility, F-Farm

| | IN WHOSE NAME ASSESSED | TO WHOM TRANSFERRED | | DESCRIPTION OF PROPERTY: SUBDIVISION | Sec. or Lot | Town or Block | Rng | Number of Acres of Land: Acres | Units | No. School District | Indicate Homestead Tax or No | Indicate Veteran Tax or No | Indicate Type of Property | TRUE AND FULL VALUATIONS: LAND Exclusive of Structures and Improvements | BUILDINGS and Other Structures | MACHINERY Permanently Attached to Real Estate | TOTAL True and Full Value | ASSESSED VALUATIONS: RURAL: Homestead Up to $1,000 20% | Over $1,000 and Non-Homestead 33⅓% | ALL OTHER: Homestead Up to $1,000 25% | Over $1,000 and Non-Homestead 40% | MACHINERY Permanently Attached to Real Estate 33⅓% | TOTAL ASSESSED VALUE | Total Assessed Value Equalized by the Board of Review | FINAL EQUALIZED VALUE |
|---|---|---|---|---|---|---|---|---|---|---|---|---|---|---|---|---|---|---|---|---|---|---|---|---|---|
| | | | | | | | | Acres | Units | | | | | Dollars | Dollars | Dollars | Dollars | Dollars | Dollars | Dollars | Dollars | Dollars | Dollars | Dollars | Dollars |
| | John S. Hanson & Sofie Hanson | | 1 | Hansons Point | 1 | | | | | | | | | | | | | | | | | | | | |
| | " " " " | | 2 | | 2 | | | | | | | | | | | | | | | | | | | | |
| | " " " " | | 3 | | 3 | | | | | | | | | | | | | | | | | | | | |
| | " " " " | | 4 | | 4 | | | | | | | | | | | | | | | | | | | | |
| | " " " " | | 5 | | 5 | | | | | | | | | | | | | | | | | | | | |
| | Henry Van De Pieta | | 6 | | 6 | | | | | | | | | | | | | | | | | | | | |
| | " " " " | | 7 | | 7 | | | | | | | | | | | | | | | | | | | | |
| | John S. Hanson & Sofie Hanson | | 8 | | 8 | | | | | | | | | | | | | | | | | | | | |
| | " " " " | | 9 | | 9 | | | | | | | | | | | | | | | | | | | | |
| | " " " " | | 10 | | 10 | | | | | | | | | | | | | | | | | | | | |
| | " " " " | | 11 | | 11 | | | | | | | | | | | | | | | | | | | | |
| | " " " " | | 12 | | 12 | | | | | | | | | | | | | | | | | | | | |
| | | | 13 | | | | | | | | | | | | | | | | | | | | | | |
| | | | 14 | | | | | | | | | | | | | | | | | | | | | | |
| | | | 15 | | | | | | | | | | | | | | | | | | | | | | |
| | | | 16 | | | | | | | | | | | | | | | | | | | | | | |
| | | | 17 | | | | | | | | | | | | | | | | | | | | | | |
| | | | 18 | | | | | | | | | | | | | | | | | | | | | | |
| | | | 19 | | | | | | | | | | | | | | | | | | | | | | |
| | | | 20 | | | | | | | | | | | | | | | | | | | | | | |

Part of Lots 1-2 N50' of Hanson Point lying E. of M.R.R. Lots 16-17-18

Values & taxes included under Farm

Grand Total 11-14

VALUATIONS BY SCHOOL DISTRICTS AS EQUALIZED BY DEPARTMENT OF TAXATION

| SOLD FOR TAXES | District No. Rate ..... Mills | District No. Rate ..... Mills | District No. Rate ..... Mills | District No. Rate ..... Mills | Tax including State Homestead ..... Mills | State Tax on Non-Homestead ..... Mills | SPECIAL TAXES | TOTAL TAXES | PAID | WHEN PAID | Number of Receipt | March Settlement 1955 | June Settlement 1955 | Penalty | November Settlement 1955 | Penalty | Collections to First Monday in January 1956 | Penalty | Delinquent on First Monday in January 1956 | Total Delinquent Tax and Penalty | REMARKS |
|---|---|---|---|---|---|---|---|---|---|---|---|---|---|---|---|---|---|---|---|---|---|
| | Dollars | Dollars | Dollars | Dollars | Dollars | $ cts. | $ cts. | $ cts. | | Month Day Year | | $ cts. | $ cts. | $ cts. | $ cts. | $ cts. | $ cts. | $ cts. | $ cts. | $ cts. | |
| 1 | | | | | | | | | 1 | | | | | | | | | | | | |
| 2 | | | | | | | | | 2 | | | | | | | | | | | | |
| 3 | | | | | | | | | 3 | | | | | | | | | | | | |
| 4 | | | | | | | | | 4 | | | | | | | | | | | | |
| 5 | | | | | | | | | 5 | | | | | | | | | | | | |
| 6 | | | | | | | | | 6 | | | | | | | | | | | | |
| 7 | | | | | | | | | 7 | | | | | | | | | | | | |
| 8 | | | | | | | | | 8 | | | | | | | | | | | | |
| 9 | | | | | | | | | 9 | | | | | | | | | | | | |
| 10 | | | | | | | | | 10 | | | | | | | | | | | | |
| 11 | | | | | | | | | 11 | | | | | | | | | | | | |
| 12 | | | | | | | | | 12 | | | | | | | | | | | | |
| 13 | | | | | | | | | 13 | | | | | | | | | | | | |
| 14 | | | | | | | | | 14 | | | | | | | | | | | | |
| 15 Grand Totals | | | | | | | | | 15 | | | | | | | | | | | | |
| 16 | | | | | | | | | 16 | | | | | | | | | | | | |
| 17 | H | 24275 | 11571 | = 35846 | | | | | 17 | | | | | | | | | | | | |
| 18 | NH | 44844 | 32545 | = 77389 | | | | | 18 | | | | | | | | | | | | |
| 19 | | 69119 | 44116 | = 113235 | | | | 1240070 | 19 | | | | | | | | | | | | |
| 20 | | | | | | | | 901960 | 20 | | | | | | | | | | | | |
| | | | | | | | | 21418.30 | | | | | | | | | | | | | |
| | | | | | | 40366 | | 2182196 | | | | | | | | | | | | | |

Personal

Special Classes

# Assessment Roll and Tax List of Real Property in the _____ of _____,

*Indicate Type of Property: R - Residential, C - Commercial, I - Industrial, U - Utility, F - Farm

Form SC (54) with [illegible]

| In Whose Name Assessed | To Whom Transferred | Description of Property: Subdivision | Sec. or Lot | Town or Block | Rng | Number of Acres of Land: Acres | Number of Acres of Land: Hdths | No. School District | Indicate Homestead Yes or No | Indicate Agricultural Yes or No | *Indicate Type of Property | True and Full Valuations: Land Exclusive of Structures and Improvements (Dollars) | Buildings and Other Structures (Dollars) | Machinery Permanently Attached to Real Estate (Dollars) | Total True and Full Value (Dollars) | Assessed Valuations: Rural: Homestead Up to $1,000 20% (Dollars) | Rural: Over $1,000 and Non-Homestead 33⅓% (Dollars) | All Other: Homestead Up to $1,000 25% (Dollars) | All Other: Over $1,000 and Non-Homestead 40% (Dollars) | Machinery Permanently Attached to Real Estate 33⅓% (Dollars) | Total Assessed Value (Dollars) | Total Assessed Value as Equalized by the Board of Review (Dollars) | Final Equalized Value (Dollars) |
|---|---|---|---|---|---|---|---|---|---|---|---|---|---|---|---|---|---|---|---|---|---|---|---|
| | | Shady Lane | | | | | | | | | | | | | | | | | | | | | |
| ~~Howard A. Florence E. Helmbrecht~~ | ~~Henry Heathman~~ | | 1 | | | | | | | | | | | | | | | | | | | | |
| Howard A. Florence E. Helmbrecht | Henry Heathman | | 2 | | | | | | | | | | | | | | | | | | | | |
| | | | 3 | | | | | | | | | | | | | | | | | | | | |
| | | | 4 | | | | | | | | | | | | | | | | | | | | |
| | | | 5 | | | | | | | | | | | | | | | | | | | | |
| | | | 6 | | | | | | | | | | | | | | | | | | | | |
| | | | 7 | | | | | | | | | | | | | | | | | | | | |
| | | | 8 | | | | | | | | | | | | | | | | | | | | |
| | | | 9 | | | | | | | | | | | | | | | | | | | | |
| | | | 10 | | | | | | | | | | | | | | | | | | | | |
| | | | 11 | | | | | | | | | | | | | | | | | | | | |
| | | | 12 | | | | | | | | | | | | | | | | | | | | |
| | | | 13 | | | | | | | | | | | | | | | | | | | | |
| | | | 14 | | | | | | | | | | | | | | | | | | | | |
| | | | 15 | | | | | | | | | | | | | | | | | | | | |
| | | | 16 | | | | | | | | | | | | | | | | | | | | |
| | | | 17 | | | | | | | | | | | | | | | | | | | | |
| | | | 18 | | | | | | | | | | | | | | | | | | | | |
| | | | 19 | | | | | | | | | | | | | | | | | | | | |
| | | | 20 | | | | | | | | | | | | | | | | | | | | |

Personal

Special Classes