ASSESSMENT & TAX LIST

Shingshee

1953

INDEX TO SECTIONS

SECTION	PAGE
Sec. 1	
" 2	
" 3	
" 4	
" 5	
" 6	
" 7	
" 8	
" 9	
" 10	
" 11	
" 12	
" 13	
" 14	
" 15	
" 16	
" 17	
" 18	
" 19	
" 20	
" 21	
" 22	
" 23	
" 24	
" 25	
" 26	
" 27	
" 28	
" 29	
" 30	
" 31	
" 32	
" 33	
" 34	
" 35	
" 36	

For Convenience of Auditor in Showing Boundaries of School Districts

Township No. 141 & 142 *Range No.* 31 *Mer. P. M.*

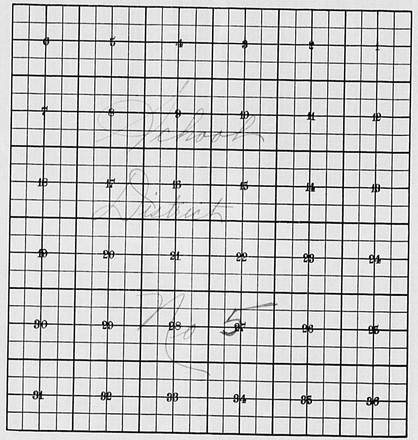

Returns Showing Grain Received in or Handled by Elevators, Warehouses and Mills in the ..... of ..... in the County of ..... for the Year Ending May 1, 1953.

NAMES OF OWNERS	ADDRESS	Bushels of Wheat	Bushels of Soy Beans	Bushels of Flax	Total No. of Bushels of Wheat, Soy Beans and Flax	★ Tax of ½ Mill per Bushel		Bushels of Corn	Bushels of Barley	Bushels of Rye	Bushels of Oats	Bushels of Buckwheat	Bushels of all Other Grains	Total No. Bushels Corn, Barley, Rye, Oats, Buckwheat and all Other Grains	★ Tax of ½ Mill Per Bushel		★ Total Tax		REMARKS
						Dollars	Cts.								Dollars	Cts.	Dollars	Cts.	

Note ★ Assessors will not fill these Columns

REAL PROPERTY BECOMING SUBJECT TO TAXATION SINCE THE LAST PREVIOUS ASSESSMENT OR OMITTED FROM ASSESSMENT ROLLS THE PREVIOUS YEARS.

Assessment of Taxable Real Property in the _____ of _____, County of _____, Minn., for the Year 1953.

FORM 104 MILLS-BATE CIRCUIT, MINNESOTA

	NAME OF OWNER	School District	DESCRIPTION OF PROPERTY: SUBDIVISION	Sec. or Lot	Twp. or Block	Rng.	Number of Acres of Land: Acres	100ths	Indicate Homestead by a No.	Indicate Agricultural Tax by a No.	BY WHOM VALUED	TRUE AND FULL VALUATIONS: LAND Exclusive of Structures and Improvements Dollars	BUILDINGS and Other Structures Dollars	MACHINERY Permanently Attached to Real Estate Dollars	TOTAL True and Full Value Dollars	ASSESSED VALUATIONS: RURAL: Homestead Up to $4,000 20% Dollars	RURAL: Over $4,000 and Non-Homestead 30⅓% Dollars	ALL OTHER: Homestead Up to $4,000 25% Dollars	ALL OTHER: Over $4,000 and Non-Homestead 40% Dollars	MACHINERY Permanently Attached to Real Estate 30⅓% Dollars	TOTAL ASSESSED VALUE Dollars	FINAL EQUALIZED VALUE Dollars
1											State											
											County											
											Local Bd.											
											Assessor											
2											State											
											County											
											Local Bd.											
											Assessor											
3											State											
											County											
											Local Bd.											
											Assessor											
4											State											
											County											
											Local Bd.											
											Assessor											
5											State											
											County											
											Local Bd.											
											Assessor											
6											State											
											County											
											Local Bd.											
											Assessor											
7											State											
											County											
											Local Bd.											
											Assessor											
8											State											
											County											
											Local Bd.											
											Assessor											
											State											
											County											
											Local Bd.											
											Assessor											

Total No. of Acres _____

Total Value as Equalized by

Total Value as Assessed by

SUMMARY OF TAX COLLECTION

Original Levy	$ 26,069.64	
Additions	$ 127.24	
		$ 26796.88
Abatements	$ 339.08	
		$ 26457.80

COLLECTIONS

March Settlement	$ 4539.17	
June Settlement	$ 12918.68	
November Settlement	$ 7298.96	
January Settlement	$ 337.95	$ 25094.76
		$ 1363.04
Over Collected	$ 11.00	
Under Collected	$ 2.00	
Delinquent	$ 1372.04	$ 1363.04
Total		$

Assessment of T

Form 314 [illegible]

TABULAR SCHEDULE OF VALUATIONS,

LEVIED IN THE Town OF Shingobee

RATES AND TAXES

COUNTY OF CASS, STATE OF MINNESOTA

	NAME OF OWNER	VALUATION BY SCHOOL DISTRICTS: School District No.	Agricultural Lands (Dollars)	Non-Agricultural Lands (Dollars)	Personal Property (Dollars)	Total Value of all Property except Money and Credits (Dollars)	RATE OF STATE TAXES:	Total Rate of State Tax (Mills)	RATE OF COUNTY TAXES: Rev. (Mills)	R. & B. (Mills)	Welfare (Mills)	Bonds and Int. (Mills)	R.&B. Sinking (Mills)	(Mills)	Total Rate of County Tax (Mills)	RATE OF TOWN TAXES: Rev. (Mills)	R. & B. (Mills)	Drag Tax (Mills)	State Loan (Mills)	Fire Chemical Loan (Mills)	(Mills)	(Mills)	Total Rate of Town Tax (Mills)	Local 1 Mill (Mills)	Special (Mills)	State Loan (Mills)	Deficiency (Mills)	Tuition (Mills)	Transportation (Mills)	C.O. (Mills)	B.&S. (Mills)
1		5	65376	46203	18878	130477	H.	5.28	28.3	15.9	50.52	10.69	2.		107.41	3.	10.	1.		25.	2.5	1.	20.	1. 25.					2.	16.3	4.77
					4753	4753																		1. 50.					2.	16.3	4.77
2			65376	46203	23631	135230																									
							N.H.	4.66 / 9.44																							
3																															
4	Assessed Value Homestead		Rural 32353	All Other 3748	Personal Property	Total 36101																									
5	Non-Homestead		65536	9942	23631	99129																									
	Total		97889	13690	23631	135230																									
6																															
7																															
8																															

SCHOOL TAXES: Total Rate of Sch'l Tax (Mills)	Total Rate of all Taxes (Mills)	TAXES LEVIED — LOCAL 1 MILL AND SPECIAL SCHOOL TAXES BY DISTRICTS: Local 1 Mill	Special	State Loan	Deficiency	C.O.	B.&S.	Total School Taxes	ALL OTHER TAXES: FUNDS	Rate	Amounts
49.07	181.76	70.13	1753.22		1426	1148.10	334.52	3441.23	State —Non-Homestead,		462.40
74.07	206.76	65.10	3255.05		1320	1061.15	310.53	4822.03	State —Homestead,		714.01
		135.23	5008.27		270.46	2209.25	644.05	8263.26	County Revenue,		3827.11
									County Road and Bridge,		2150.26
									County Welfare,		6831.97
									Bonds and Interest		1445.61
									R.&B. Sinking		270.46
											14525.36
									Town Revenue,		405.69
									Town Road and Bridge,		1352.30
									Town Drag,		135.23
									Town State Loan,		
									Fire		338.08
									Telephone		338.08
									Cemetery		135.23
											2704.61
									School Local 1 Mill,		135.23
									School Special,		5008.27
									School State Loan,		
									Deficiency		
									Tuition		
									Transportation		270.46
									C.O.		2209.25
									B.&S.		644.05
											8263.26
											26669.64

Total Taxes Real Estate 21,788.24

Pers. Prop. 4,881.40

Total 26,669.64

Total Levy 8,826.68

Total Number of Acres 11,324.47

State of Minnesota, } ss.
COUNTY OF CASS

I, L. C. Peterson, Auditor of said County and State aforesaid, do hereby certify that the foregoing is a true and correct Schedule, showing the valuation of all the taxable property, in the Town of Shingobee in said County, the several rates of Taxation and Totals of the several Tax Funds levied thereon for the year A. D. 193 3.

Witness my hand and official seal, this 1st day of December A. D. 193 3.

SEAL

L. C. Peterson, County Auditor.
By Helen Eckberg, Deputy.

Rural Register

140-3

Chippewa Point

Assessment of 7

Form 114 MILW-S-14 (Revised, 1930)

NAME OF OWNER

COLLECTIONS OF TAXES OF 1953 Town OF Shingobee, CASS COUNTY, MINNESOTA

	FUNDS	MARCH SETTLEMENT 1954	JUNE SETTLEMENT 1954	NOV. SETTLEMENT 1954	Amount Collected from Nov. 19__ to 1st Monday in Jan. 1954	REDUCTIONS	Total Reductions and Collected	BALANCE UNCOLLECTED	ADDITIONS		Total Uncollected to First Monday in January, 19____
	State—Non-Homestead,	9513	22097	9942	626						
	State—Homestead,	11718	35022	19524	958						
	County Revenue,	62808	187712	104645	5136						
	County Road and Bridge,	35288	105464	58773	2885						
	County Welfare,	112422	335976	187168	9168						
	County Bond and Interest,	25725	70906	39528	1939						
	A.+D. Linking	4439	13266	7395	363						
1											
	Town Revenue,	6658	19899	11093	544						
	Town Road and Bridge,	22174	66224	36915	1815						
	Town Drag,	2217	6633	3697	181						
2	Town State Loan,										
	Telephone	5548	16582	9244	454						
	Cemetery	2219	6633	3697	181						
	Fire	5548	16582	9244	454						
3											
	School Local 1 Mill,	2220	6633	3697	181						
	School Special,	96498	229993	140304	4723						
	School State Loan,										
4	Deficiency										
	Tuition										
	Transportation	4439	13265	7396	363						
	C.O.	36175	108117	60272	2958						
	D+2	10586	31639	17638	865						
5											
6											
7											
8											
		453917	1291868	729996	33795						

			LOCAL 1 MILL	SPECIAL	STATE LOAN	Transport.	C. O.	D.+2					TOTALS
MARCH SETTLEMENT	School District No.	G#5	579	15471		1158	9435	2761					28404
		N#5	1641	80027		3281	26740	7825					121514
	Totals		2220	96498		4439	36175	10586					149918
JUNE SETTLEMENT	School District No.	G#5	4066	101655		8132	66279	17376					177528
		N#5	2567	128338		5133	41838	12243					190119
	Totals		6633	229993		13265	108117	31639					389647
NOVEMBER SETTLEMENT	School District No.	G#5	1783	44593		3567	29068	8506					87507
		N#5	1914	95721		3829	31204	9132					141800
	Totals		3697	140304		7396	60272	17638					229307
NOVEMBER to JANUARY	School District No.	G#5	174	4352		348	2837	830					8541
		N#5	07	371		15	121	35					549
	Totals		181	4723		363	2958	865					9090
ADDITIONS	School District No.												
	Totals												
REDUCTIONS	School District No.												
	Totals												

Form 5CD (53) WILD-RUE-BERRY, MINNEAPOLIS

Assessment Roll and Tax List of Real Property in the Town of Shingobee, Cass County, Minnesota, for Taxes for the Year 1953.

In Whose Name Assessed	To Whom Transferred	Description of Property: Subdivision	Sec. or Lot	Town or Block	Reg.	Number of Acres of Land (Acres / 100ths)	No. School District	Indicate Homestead Tax or No	Indicate Agricultural Tax or No	True and Full Valuations: Land Exclusive of Structures and Improvements ($)	Buildings and Other Structures ($)	Machinery Permanently Attached to Real Estate ($)	Total True and Full Value ($)	Assessed Valuations: Rural: Homestead Up to $4,000 20% ($)	Rural: Over $4,000 and Non-Homestead 33⅓% ($)	All Other: Homestead Up to $4,000 25% ($)	All Other: Over $4,000 and Non-Homestead 40% ($)	Machinery Permanently Attached to Real Estate 33⅓% ($)	Total Assessed Value ($)	Total Assessed Value as Equalized by the Board of Review ($)	Final Equalized Value ($)
						141.31															
Bernice M. Bongo		332' x 185.5' x 347' x 125' of SE¼ of SW¼			1	1.25	5	No													
" "		NW¼ of NE¼			2																
		SW 70' of 300' x 145' x 345' x 150' of SE¼ of SW¼ (S.W¼ of N.E¼)			3	1.15		Yes													
		SE¼ of NE¼			4																
Nola E. & Betty J. Haddell		NE Lot 7 Less 2 295.4' Less 2 acres				7.40		"													
Ernest & Florence Richardson		297' x 336' of Lot 7			6	2		"													
		NW¼ of NW¼			7																
		SW¼ of NW¼			8																
Ralph A. & Hazel Elliot		SE¼ of NW¼ Lot 6			9	26.50		No													
State of Minnesota		Independent Con. Sch. Dist. #7			10																
Lute H. Green		300' x 145' x 345' x 150' of SE¼ of SW¼ Less N 70'			11	1.15		Yes													
		NW¼ of SW¼			12																
James N. & Dorothy Green		N 46.5' of Avg. 331' of SE¼ of SW¼			13	1.0		No													
Nanet & John L. Lipson Jr.		S.W¼ of S.E¼ of S.W¼			14			"													
Wm. G. & Merle M. Mayo & Mabel L. Mitchell		N 3/4 of N 1/2 of S 1/2 of SE¼ of SW¼ Less 318' x 150' x 300' x 150' x 70' Less 300' x 145' x 345' x 150' x 70' Less 1/2 Stock Reserve, Bongo & Smith			15	26.79		No													
		Lot 8				21.15		Yes													
D. J. & Josephine Robin		SW 290' of Lot 7			16	10.03		No													
		NW¼ of SE¼																			
Daniel & Elizabeth De Luzy		S 1/2 of NW¼ of SE¼			17	0.20		"													
State of Minnesota		Ind. Con. Sch. Dist. #5			18																
		NW¼ of SE¼																			
Otto L. Knigh		SE¼ of SE¼ Less 7 Acres			19	38.56		No													
Paul E. Erickson		318' x 150' x 300' x 150' of SE¼ of SW¼			20	1.10		No													
		S 2/3 of Lot 3 of Lot 3																			
						165.93															

Cass County, Minnesota, for Taxes for the Year 1953.

	Sold for Taxes	District No. ..... Rate ..... Mills (Dollars)	District No. 2 Rate 48 Mills (Dollars)	District No. 5 Rate 48 Mills (Dollars)	District No. ..... Rate ..... Mills (Dollars)	District No. ..... Rate ..... Mills (Dollars)	Tax including State Homestead ..... Mills ($ cts.)	State Tax on Non-Homestead 4.6 Mills ($ cts.)	Special Taxes ($ cts.)	Total Taxes ($ cts.)		Paid	When Paid (Month Day Year)	Number of Receipt	March Settlement 1954	June Settlement 1954	Penalty	November Settlement 1954	Penalty	Collections to First Monday in January 1955	Penalty	Delinquent on First Monday in January 1955	Penalty	Total Delinquent Tax and Penalty	Remarks
1	SOLD FOR TAXES		10				182	04		186	1	2nd Half Paid	OCT 30 1954	7191		93		93							
2											2	1st Half Paid	MAY 31 1954												
3	SOLD FOR TAXES	11 126					2290			2290	3	2nd Half Paid	OCT 30 1954	7191		11 45		114 5							
4											4	1st Half Paid	MAY 31 1954												
5		11 200					3636			3636	5	PAID IN FULL	MAY 11 1954	6046		3636									
6		11 147					2672			2672	6	PAID IN FULL	MAY 31 1954	13067		2672									
7											7														
8											8														
9				2375 2875			54 939 67558	1264 1350		57 607 61 208	9	Balance Paid	SEP 4 1954	13257											
10											10	1st Half Paid	MAY 31 1954	2757		32624		26774							38.08 Abated
11		11 150					2726			2726	11	PAID IN FULL	MAY 21 1954	6687		2726									
12											12														
13		40					728	18		746	13	PAID IN FULL	JAN 27 1954	701	746										
14		326					5926	132		6078	14	PAID IN FULL	MAY 31 1954	7674		6078									
15				4385 1400			36906	652		37558	15	1st Half Paid	MAY 31 1954	7417		187 79									
												2nd Half Paid	OCT 19 1954	13876				187 79							
16		11 150					2726			2726	16	PAID IN FULL	JAN 25 1954	117	2726										
17	SOLD FOR TAXES	10.0					1818	46		1864	17											1864			
18											18														
19		82					1490	38		1528	19	PAID IN FULL	MAY 29 1954	7164		1528									
20		17					308	08		316	20	PAID IN FULL	MAY 31 1954	12957		316									
		11 773 573 1348		11 385 4045 4430			245064 96764	2268		123534					3472	67077		468 13				1864			
							121266																		

Form 5C(1) (51) [illegible]

Assessment Roll and Tax List of Real Property in the Town of Shingobee, Cass County, Minnesota, for Taxes for the Year 1953.

	In Whose Name Assessed	To Whom Transferred	Description of Property: Subdivision	Sec. or Lot	Town or Block	Rng.	Number of Acres of Land: Acres	100ths	No. School District	Indicate Homestead by Yes or No	Indicate Agricultural by Yes or No	True and Full Valuations: Land Exclusive of Structures and Improvements	Buildings and Other Structures	Machinery Permanently Attached to Real Estate	Total True and Full Value	Assessed Valuations: Rural: Homestead Up to $4,000 20%	Rural: Over $4,000 and Non-Homestead 33⅓%	All Other: Homestead Up to $4,000 25%	All Other: Over $4,000 and Non-Homestead 40%	Machinery Permanently Attached to Real Estate 33⅓%	Total Assessed Value	Total Assessed Value as Equalized by the Board of Review	Final Equalized Value	Remarks
							Acres	100ths				Dollars	Dollars	Dollars	Dollars	Dollars	Dollars	Dollars	Dollars	Dollars	Dollars	Dollars	Dollars	
1			NE¼ of NE¼	1	141	31			5															
2			NW¼ of NE¼																					
3			SW¼ of NE¼																					
4			SE¼ of NE¼																					
5	Otter Tail Sporting Goods Inc. ~~Lester Bloom~~		E½ of S½ of S½ of SE¼ N of Hwy				20		No															
6			NE¼ of NW¼																					
7	John D. Laffin		E½ S½ [illegible] S. of Hwy. ~~NW¼ of NW¼~~																					
8			SW¼ of NW¼																					
9			SE¼ of NW¼																					
10	~~Helger & Rose L. Borres~~		W½ of SW¼ of SE¼ S of Hy 371	1			350		No (yes)				H 900 added by Town Bd. H 130 " " "	150				310						
11			NW¼ of SW¼																					
12	Thomas E. & Emogene Leevers		Part of SE¼ of SW¼ S of Hy 371 ~~NW¼ of SW¼~~						No															
13	Jacob & Shirley Hart		Part of SE¼ of SW¼ S of Hy 371 ~~SW¼ of SW¼~~						yes															
14	Richard C. & Hazel Hart		Part of SE¼ of SW¼ S of Hy 371						No															
15	~~A. C. & Esther L. Borres~~ Justice Turner		W½ of S½ of S½ of SE¼ S of Hy 371				15		yes															
16			NE¼ of SE¼																					
17			NW¼ of SE¼																					
18			SW¼ of SE¼																					
19			SE¼ of SE¼																					
20																								
							38 50																	

	Sold for Taxes	Valuations by School Districts as Equalized by Department of Taxation: District No. ..... Rate ..... Mills	District No. 5 Rate 44 Mills	District No. ..... Rate ..... Mills	District No. 5 Rate 44 Mills	District No. ..... Rate ..... Mills	District No. ..... Rate ..... Mills	Tax including State Tax on Homestead ..... Mills	State Tax on Non-Homestead 4.66 Mills	Special Taxes	Total Taxes	Paid	When Paid: Month Day Year	Number of Receipt	March Settlement 1954	June Settlement 1954	Penalty	November Settlement 1954	Penalty	Collections to First Monday in January 1955	Penalty	Delinquent on First Monday in January 1955	Penalty	Total Delinquent Tax and Penalty	Remarks
		Dollars	Dollars	Dollars	Dollars	Dollars	Dollars	$ cts.	$ cts.	$ cts.	$ cts.				$ cts.	$ cts.	$ cts.	$ cts.	$ cts.	$ cts.	$ cts.	$ cts.	$ cts.	$ cts.	
1																									
2																									
3																									
4																									
5	SOLD FOR TAXES		350					6362	1.64		6526	1st Half Paid 2nd Half Paid	MAY 11 1954 AUG 12 1954	5441 12450		3263			3263						
6																									
7																									
8																									
9																									
10					H 314 810			23240	378		23618	PAID IN FULL	FEB 26 1954	2768	23618										
11																									
12			17					308	08		316	PAID IN FULL	MAY 17 1954	6333		316									
13	SOLD FOR TAXES		17					308			308	PAID IN FULL	MAR 18 1954	3727		308									
14			17					308	08		316	PAID IN FULL	SEP 22 1954	15911				316	09						
15					H 226			4672			4672	Balance Paid Part Paid	AUG 18 1954 MAY 29 1954	12471 7575		2372		2300							
16																									
17																									
18																									
19																									
20			H 19 3x H 91		H EHD = 559 SDE = 1194 1250 - 1951			7286 27912 35198	568		35756				23618	6257		5899							

Form 5CD (51) [illegible]

Assessment Roll and Tax List of Real Property in the Town of Shingobee

Cass County, Minnesota, for Taxes for the Year 1953.

	In whose name assessed	To whom transferred	Description of property: Subdivision	Sec. or Lot	Town or Block	Rng.	Number of Acres of Land (Acres / 100ths)	No. School District	Indicate Homestead Yes or No	Indicate Non-Homestead Yes or No	True and Full Valuations: Land Exclusive of Structures and Improvements	Buildings and Other Structures	Machinery Permanently Attached to Real Estate	Total True and Full Value	Assessed Valuations: Rural: Homestead Up to $4,000 20%	Rural: Over $4,000 and Non-Homestead 33⅓%	All Other: Homestead Up to $4,000 25%	All Other: Over $4,000 and Non-Homestead 40%	Machinery Permanently Attached to Real Estate 33⅓%	Total Assessed Value	Total Assessed Value as Equalized by the Board of Review	Final Equalized Value
							Acres				Dollars	Dollars	Dollars	Dollars	Dollars	Dollars	Dollars	Dollars	Dollars	Dollars	Dollars	Dollars
	State of Minnesota		2 acres of Lot 3																			
1			NE¼ of NE¼	2	141	31	2	5														
2	J. L. & Merle M. Meyers & Mabel L. Mitchell		Lot 4 less NW¼ of NW¼ 370' x 33' x 340' to Hwy				12.00		No													
3	Norman & Martha Tietjen		370' x 33' x 340' to end of begin of Lot 4				2.59		"													
4			SE¼ of NE¼																			
5	Ida Ann Allen		.15 ac of Lot 2 lying S of M & St Ry				.75		yes													
6	Dagny L. Douglas		1 acre NE¼ of NW¼ Lot 4				1		No													
7	Russell Greer		Lot 2 NW¼ of NW¼				4		yes													
8	Frank ~~Ellerbach~~ Ellerbrock		All that part of Govt Lot 2 Sec 2 Twp 141 lying N & W of Mississippi River				1		No													
9	Stephan & Mary A. Lutz ½ Lucile C. Lutz ½		SE¼ of NW¼ Lot 10						No													
10	J. L. & Merle M. Meyers & Mabel L. Mitchell		.60 acres of Lot 3				.60		No													
11	" " " "		Lot 3 NE¼ of SW¼ less .60 acres				14.40		yes													
12	Evan H. Peterson		Lot 3 less piece of Shingobee Island & less NW¼ of NW¼ (1.75 ac)				6.26		No													
13	" "		SW¼ of SW¼ Lot 7				29		"													
14	" "		SE¼ of SW¼ Lot 8				54.50		"													
15	Dr. & Evelyn E. Buckley		4 less 300' x 250' on N.E. cor & less $400				37.25		"													
16	Bedell & Rose Feldmeyer		$400 of Lot 4						yes													
17	Odin & Josephine Goldberg		.75 acre NW¼ of SE¼ of Lot 5				.75		"													
18	John E. & Florence J. Grimes		300' x 250' NW¼ of SE¼ on N.E. cor of Lot 4				1.72		No													
19	Jacob N. & Edna F. Locke		Lot 1 W of Lot 4 $400 along side of Hwy				.525		No													
20	Orville Miller		Pt 1 less part of Lot 1 W of Ry						"													
							171.01															

	Sold for Taxes	Valuations by School Districts as Equalized by Department of Taxation: District No. ..... Rate ..... Mills	District No. 2 Rate 94 Mills	District No. ..... Rate ..... Mills	District No. 5 Rate 114 Mills	District No. ..... Rate ..... Mills	District No. ..... Rate ..... Mills	Tax including State Homestead ..... Mills	State Tax on Non-Homestead 46.6 Mills	Special Taxes	Total Taxes		Paid	When Paid (Month Day Year)	Number of Receipt	March Settlement 1954	June Settlement 1954	Penalty	November Settlement 1954	Penalty	Collections to First Monday in January 1955	Penalty	Delinquent on First Monday in January 1955	Penalty	Total Delinquent Tax and Penalty	Remarks
		Dollars	Dollars	Dollars	Dollars	Dollars	Dollars	$ cts.	$ cts.	$ cts.	$ cts.					$ cts.	$ cts.	$ cts.	$ cts.	$ cts.	$ cts.	$ cts.	$ cts.	$ cts.	$ cts.	
1												1														
2					80			1654	38		1692	2	1st Half Paid 2nd Half Paid	MAY 31 1954 OCT 13 1954	7417 13876		846		846							
3					983			20324	458		20782	3	PAID IN FULL	FEB 15 1954	1611	20782										
4												4														
5		N 560						10178			10178	5	PAID IN FULL	FEB 8 1954	1531	10178										
6		115						2090	54		2144	6	PAID IN FULL	MAY 28 1954	7445		2144									
7		N 12						218			218	7	PAID IN FULL	OCT 22 1954	14253				218	07						
8	SOLD FOR TAXES				20			364	10		374	8	PAID IN FULL	NOV 12 1954	15386								374	13		
9					34			618	16		634	9	PAID IN FULL	MAY 31 1954	12955		634									
10					2			36	–		36	10	1st Half Paid 2nd Half Paid	MAY 31 1954 OCT 13 1954	7417 13876		18		18							
11				N 14				290			290	11	1st Half Paid 2nd Half Paid	MAY 31 1954 OCT 13 1954	7417 13876		145		145							
12		20						364	10		374	12	2nd Half Paid 1st Half Paid 2nd Half Paid	OCT 30 1954 MAY 31 1954 OCT 30 1954	16077		187		187							
13		55						1000	26		1026	13	1st Half Paid 2nd Half Paid	MAY 31 1954 OCT 30 1954	12852		513		513							
14		143						2600	66		2666	14	1st Half Paid 2nd Half Paid	MAY 31 1954 OCT 30 1954	16274		1333		1333							
15		283						5144	132		5276	15	1st Half Paid	MAY 31 1954	12950		2638		2638							
16		N 170						3090			3090	16	PAID IN FULL	MAY 26 1954	7088		3090									
17		N 170						3090			3090	17	PAID IN FULL	MAY 21 1954	6284		3090									
18				H 203 207				8518	98		8616	18	2nd Half Paid 1st Half Paid 2nd Half Paid	OCT 4 1954 MAY 28 1954 OCT 22 1954	13635 7560 14576		4308		4308							
19		17						308	08		316	19	1st Half Paid	MAY 28 1954	7556		158		158							
20		51						924	24		950	20	PAID IN FULL	OCT 22 1954	14253				950	34						
		N 970 940 1629		H 207 = 1157 1929 = 2017 1629 = 3141				30786 30246 60812	940		61752					30786	19164		11314				374			

Chippewa Point

140-33

Form 5CD (53) [illegible]

Assessment Roll and Tax List of Real Property in the Town of Shingobee, Cass County, Minnesota, for Taxes for the Year 1953.

	IN WHOSE NAME ASSESSED	TO WHOM TRANSFERRED	DESCRIPTION OF PROPERTY: SUBDIVISION	Sec. or Lot	Town or Block	Reg.	Number of Acres of Land (Acres / 100ths)	No. School District	Indicate Homestead Yes or No	Indicate Agricultural Land Yes or No	TRUE AND FULL VALUATIONS: LAND Exclusive of Structures and Improvements	BUILDINGS and Other Structures	MACHINERY Permanently Attached to Real Estate	TOTAL True and Full Value	ASSESSED VALUATIONS: RURAL: Homestead Up to $4,000 20%	RURAL: Over $4,000 and Non-Homestead 33⅓%	ALL OTHER: Homestead Up to $4,000 25%	ALL OTHER: Over $4,000 and Non-Homestead 40%	MACHINERY Permanently Attached to Real Estate 33⅓%	TOTAL ASSESSED VALUE	Total Assessed Value as Equalized by the Board of Review	FINAL EQUALIZED VALUE
							Acres				Dollars	Dollars	Dollars	Dollars	Dollars	Dollars	Dollars	Dollars	Dollars	Dollars	Dollars	Dollars
1	Evan H. Peterson		NE¼ of NE¼ Lot 1	3	141	31	39.83	5	No													
2	" "		NW¼ of NE¼ Lot 2				39.97		"													
3	" "		SW¼ of NE¼				40		No													
4	" "		SE¼ of NE¼				40		"													
5																						
6	" "		NE¼ of NW¼ Lot 3				40.11		"													
7	Harold A. & Grace Pierce		Lot 4 and S½ of SW¼ lying S of Gold St. Rd. #19 lying E of Sec 5				72.75		"													
8			SW¼ of NW¼																			
9	Evan H. Peterson		SE¼ of NW¼				40		No													
10	" "		Lot 1 in Sec 4 of NW¼ lying S of Gold St. Rd. #19				5		"													
11	" "		NE¼ of SW¼				40		"													
12	" "		NW¼ of SW¼				40		"													
13	U. S. of America		SW¼ of SW¼																			
14	Gust Peters		SE¼ of SW¼				40		"													
15	Ethel L. Peterson & Helen Olson		2.5 acres of S½ of SW¼				2.50		"													
16	Evan H. Peterson		NE¼ of SE¼				40		"													
17	" "		NW¼ of SE¼				40		"													
18	Gust Peters		SW¼ of SE¼				40		Yes													
19	J. E. Buckley & Evelyn E. Buckley		SE¼ of SE¼				40		No													
20																						
							600.16															

Cass County, Minnesota, for Taxes for the Year 1953.

	SOLD FOR TAXES	VALUATIONS BY SCHOOL DISTRICTS AS EQUALIZED BY DEPARTMENT OF TAXATION: District No. 5 Rate 46.6 Mills	District No. ..... Rate ..... Mills	District No. ..... Rate ..... Mills	District No. ..... Rate ..... Mills	District No. ..... Rate ..... Mills	Tax including State Homestead 46.6 Mills	State Tax on Non-Homestead 46.6 Mills	SPECIAL TAXES	TOTAL TAXES		PAID	WHEN PAID (Month Day Year)	Number of Receipt	March Settlement 1954	June Settlement 1954	Penalty	November Settlement 1954	Penalty	Collections to First Monday in January 1955	Penalty	Delinquent on First Monday in January 1955	Total Delinquent Tax and Penalty	REMARKS
		Dollars	Dollars	Dollars	Dollars	Dollars	$ cts.	$ cts.	$ cts.	$ cts.					$ cts.	$ cts.	$ cts.	$ cts.	$ cts.	$ cts.	$ cts.	$ cts.	$ cts.	
1		52					9.46	.24		9.70	1	2nd Half Paid	OCT 30 1954			4.85		4.85						
												1st Half Paid	MAY 31 1954											
2		72					13.08	.34		13.42	2	2nd Half Paid	OCT 30 1954	6077		6.71		6.71						
												1st Half Paid	MAY 31 1954											
3		52					9.46	.24		9.70	3	2nd Half Paid	OCT 30 1954	2952		4.85		4.85						
												1st Half Paid	MAY 31 1954											
4		52					9.46	.24		9.70	4	2nd Half Paid	OCT 30 1954			4.85		4.85						
												1st Half Paid	MAY 31 1954											
5											5													
6		80					14.54	.38		14.92	6	2nd Half Paid	OCT 30 1954			7.46		7.46						
												1st Half Paid	MAY 31 1954											
7		175					31.80	.82		32.62	7	PAID IN FULL	DEC 20 1954	15557						32.62	1.63			
													DEC 7 1954	15732										
8											8													
9		103					18.72	.48		19.20	9	2nd Half Paid	OCT 30 1954			9.60		9.60						
												1st Half Paid	MAY 31 1954											
10		13					2.36	.06		2.42	10	2nd Half Paid	OCT 30 1954	6077		1.21		1.21						
												1st Half Paid	MAY 31 1954	2952										
11		103					18.72	.48		19.20	11	2nd Half Paid	OCT 30 1954			9.60		9.60						
												1st Half Paid	MAY 31 1954											
12		83					15.08	.38		15.46	12	2nd Half Paid	OCT 30 1954			7.73		7.73						
												1st Half Paid	MAY 31 1954											
13											13													
14	C J	H 48					8.72			8.72	14	1st Half Paid	MAY 21 1954	6681		4.36		4.36						
												2nd Half Paid	OCT 15 1954	4137										
15		5					.90	.02		.92	15	2nd Half Paid	OCT 27 1954	14326		.46		.46						
												1st Half Paid	MAY 31 1954	9882										
16		69					12.54	.32		12.86	16	2nd Half Paid	OCT 30 1954			6.43		6.43						
												1st Half Paid		2952										
17		72					13.08	.34		13.42	17	2nd Half Paid	OCT 30 1954	6077		6.71		6.71						
												1st Half Paid	MAY 31 1954											
18	C J	H 173					31.44			31.44	18	1st Half Paid	MAY 21 1954	6681		15.72		15.72						
												2nd Half Paid	OCT 15 1954	4137										
19		100					18.18	.46		18.64	19	2nd Half Paid	OCT 30 1954	6077		9.32		9.32						
												1st Half Paid	MAY 31 1954	2952										
20											20													
		H 1021 / 1031 / 1054					227.54	4.80		232.34						99.86		99.86		32.62				

Form 5CD (51) [illegible]

Assessment Roll and Tax List of Real Property in the Town of Shingobee, Cass County, Minnesota, for Taxes for the Year 1953.

	In whose name assessed	To whom transferred	Description of property: Subdivision	Sec. or Lot	Town or Block	Rng.	Number of Acres of Land (Acres / 100ths)	No. School District	Indicate assessed Tax or No	Indicate assessed Tax or No	True and full valuations: Land Exclusive of Structures and Improvements	Buildings and Other Structures	Machinery Permanently Attached to Real Estate	Total True and Full Value	Assessed valuations: Rural: Homestead Up to $4,000 20%	Rural: Over $4,000 and Non-Homestead 33⅓%	All other: Homestead Up to $4,000 25%	All other: Over $4,000 and Non-Homestead 40%	All other: Machinery Permanently Attached to Real Estate 33⅓%	Total Assessed Value as Equalized by the Board of Review	Final Equalized Value
											Dollars	Dollars	Dollars	Dollars	Dollars	Dollars	Dollars	Dollars	Dollars	Dollars	Dollars
1	Harold D. & Grace Tisue		NE¼ of NE¼ Lot 2	4	141	31	12.70	5	No												
	John S. Peritski		NW¼ of SW¼ lying N of Hy #34				20		"												
2	Stanley B. Kupsick		1.5 acres SW¼ of NE¼ of Lot 5				1.50		"												
3	Danworthy Camps Inc.		SE¼ of NE¼ Lot 1				49.90		"												
4	Stanley B. Kupsick		4 acres of Lot 5				4.10		"												
5	Danworthy Camps Inc.		Lot 4 Sec 3 and 6 N of Lot 4				49.20		"												
	U. S. of America		NW¼ of NW¼ Lot 4 Sec 4 lying S of Hy.																		
6	Virley A. Bjerke & Melvin L. Bjerke		N½ of Lot 3 lying S of Hy & W of Lake Bolde SW¼ of NW¼ & Lots Bolde				20.85		"												
7	Danworthy Camps Inc.		E½ of SE¼ of NW¼ Lot 5				26.85		"												
8	Leonard V. Peterson		E½ of S½ of SW¼				20		No		.99 new assessment		99		33				33		
9	Danworthy Camps Inc.		NE¼ of SW¼ Lot 1				36.80		"												
10	Raymond Lake		N½ of NW¼ of SW¼ Lot 6				2		"												
11	" "		N½ of SW¼ of SW¼ & N½ of SE¼				19.80		"												
12	John S. & Helen Peritski		SE¼ of SW¼				40.48		"												
13	Leonard V. Peterson		E½ of Lot 6						No		.99 " "		99		33				33		
	U. S. of America		NE¼ of SW¼				20														
14	Edward C. & Margaret A. Larson		NW¼ of SW¼ Lot 2				31.30		No												
15	Marion Pettie		N½ of N½ of SE¼ lying S of #34				40.60		"												
	U. S. of America		SW¼ of SW¼																		
16	~~Violet M. Gates Marjorie E. McPherson & Harold L. Gates~~		60' x 300' of Lot 5				40		No												
							316.48														

	Sold for taxes	Valuations by school districts as equalized by department of taxation: District No. ..... Rate ..... Mills	District No. 5 Rate 46 Mills	District No. ..... Rate ..... Mills	District No. ..... Rate ..... Mills	District No. ..... Rate ..... Mills	District No. ..... Rate ..... Mills	Tax including State Homestead ..... Mills	State Tax on Non-Homestead 46 Mills	Special taxes	Total taxes	Paid	When paid (Month Day Year)	Number of Receipt	March Settlement 1954	June Settlement 1954	Penalty	November Settlement 1954	Penalty	Collections to First Monday in January 1955	Penalty	Delinquent on First Monday in January 1955	Penalty	Total Delinquent Tax and Penalty	Remarks
		Dollars	Dollars	Dollars	Dollars	Dollars	Dollars	$ cts.	$ cts.	$ cts.	$ cts.				$ cts.	$ cts.	$ cts.	$ cts.	$ cts.	$ cts.	$ cts.	$ cts.	$ cts.	$ cts.	
1		87						1582	40		1622	Transfer	DEC 20 1954	12832											
												PAID IN FULL	DEC 1 1954	12732											
												Delinquent Paid	AUG 16 1954	12432						162	16				
2		39						708	18		726	1st Half Paid	MAY 31 1954	12957		363		363							
3		15						272	06		278	PAID IN FULL	MAY 31 1954	12960		278									
4				388				8022	180		8202	2nd Half Paid / 1st Half Paid	AUG 11 1954 / MAY 31 1954	12371 / 12959		4101		4101							
5		40						728	18		746	PAID IN FULL	MAY 31 1954	12960		746									
6				130				2688	60		2748	2nd Half Paid / 1st Half Paid	AUG 11 1954 / MAY 31 1954	12371 / 12959		1374		1374							
7																									
8		113						2054	52		2106	PAID IN FULL	MAY 31 1954	12961		2106									
9				755				15610	357		15967	2nd Half Paid / 1st Half Paid	AUG 11 1954 / MAY 31 1954	12371 / 12959		7983		7983							
10		33						600	16		616	2nd Half Paid / 1st Half Paid	OCT 27 1954 / MAY 31 1954	14327 / 9881		308		308							
11				99				2046	46		2092	2nd Half Paid / 1st Half Paid	AUG 11 1954 / MAY 31 1954	12371 / 12959		1046		1046							
12		13						236	06		242	PAID IN FULL	MAY 31 1954	12958		1174									
13		50						908	24		932	PAID IN FULL	MAY 31 1954												
												Delinquent Paid	AUG 16 1954	12432											
14		206						3744	96		3840	Prior Paid / 2nd Half Paid	MAY 31 1954 / OCT 27 1954	12959 / 14327		1937		1903							
15		33						600	16		616	1st Half Paid	MAY 31 1954	9881		308		308							
16																									
17		N 243						4416			4416	2nd Half Paid / 1st Half Paid	OCT 30 1954 / MAY 10 1954	14535 / 6631		2208		2208							
18		N 64						1164			1164	PAID IN FULL	MAY 29 1954	7388		1164									
19																									
20		66						1200	30		1230	2nd Half Paid / 1st Half Paid	OCT 30 1954 / MAY 31 1954	16180 / 12956		615		615							
		N 309			= 309			18212																	
		175		194	= 2067			28366	960		47538														
		100		194	= 2394			46578								25769		20287		1622					

Form 3CD (53) [illegible]

Assessment Roll and Tax List of Real Property in the Town of Shingobee, Cass County, Minnesota, for Taxes for the Year 1953.

	In whose name assessed	To whose transferred	Description of property: Subdivision	Sec. or Lot	Town or Block	Rng.	Number of Acres of Land: Acres	Tenths	No. School District	Indicate Homestead Tax or No	Indicate Agricultural Tax or No	True and Full Valuations: Land Exclusive of Structures and Improvements	Buildings and Other Structures	Machinery Permanently Attached to Real Estate	Total True and Full Value	Assessed Valuations: Rural: Homestead Up to $4,000 20%	Rural: Over $4,000 and Non-Homestead 33⅓%	All Other: Homestead Up to $4,000 25%	All Other: Over $4,000 and Non-Homestead 40%	Machinery Permanently Attached to Real Estate 33⅓%	Total Assessed Value	Total Assessed Value as Equalized by the Board of Review	Final Equalized Value
												Dollars	Dollars	Dollars	Dollars	Dollars	Dollars	Dollars	Dollars	Dollars	Dollars	Dollars	Dollars
1	U. S. of America		NE¼ of NE¼ Lot 1				5141.31		5														
2	U. S. of America		NW¼ of NE¼ Lot 2																				
3	U. S. of America		SW¼ of NE¼																				
4	Stanley B. Kuznick		SE¼ of NE¼ less 2.92 ac Ry & Hy				37.08		No														
5																							
6	U. S. of America		NE¼ of NW¼ Lot 3																				
7	U. S. of America		NW¼ of NW¼ Lot 4																				
8	State of Minnesota		SW¼ of NW¼																				
9	State of Minnesota		SE¼ of NW¼																				
10																							
11	George Lovering		NE¼ of SW¼ Lot 6				31		No														
12	State of Minnesota ~~(sold to Co. Auditor)~~	State of Minnesota	NW¼ of SW¼				~~40~~		"														
13	~~Andrew Olson~~	State of Minnesota	SW¼ of SW¼ less Ry				37.82		"														
14	George Lovering		SE¼ of SW¼ Lot 5 less Ry				22.50		"														
15																							
16	A. S. Chase		NE¼ of SE¼ Lot 8 less 2 ac				37.50		"			Wm. H. Jackson - 500 acres Ag (4 yrs)			288								
17	U. S. of America		NW¼ of SE¼ Lot 7									A. S. Chase - 30 " " " "			10								
18			SW¼ of SE¼																				
19	U. S. of America		SE¼ of SE¼ Lot 9																				
20	Everett Stoney Marjon Stone ~~Andrew Olson Neil M. Cliff~~		Part of Lot 3				16.70																

	Sold for taxes	Valuations by school districts as equalized by Department of Taxation: District No. ..... Rate ..... Mills	District No. ..... Rate ..... Mills	District No. ..... Rate ..... Mills	District No. ..... Rate ..... Mills	District No. ..... Rate ..... Mills	Tax including State Homestead ..... Mills	State Tax on Non-Homestead 4 Mills	Special taxes	Total taxes	Paid	When paid: Month Day Year	Number of Receipt	March Settlement 1954	June Settlement 1954	Penalty	November Settlement 1954	Penalty	Collections to First Monday in January 1955	Penalty	Delinquent on First Monday in January 1955	Penalty	Total Delinquent Tax and Penalty	Remarks
		Dollars	Dollars	Dollars	Dollars	Dollars	$ cts.	$ cts.	$ cts.	$ cts.				$ cts.	$ cts.	$ cts.	$ cts.	$ cts.	$ cts.	$ cts.	$ cts.	$ cts.	$ cts.	
1																								
2																								
3																								
4		123					2236	58		2294	PAID IN FULL	MAY 31 1954	12961		2294									
5																								
6																								
7																								
8																								
9																								
10																								
11		155					2818	72		2890	PAID IN FULL	MAY 31 1954	12966		2890									
12																								
13		74					1346	34		1380	Forfeited	10-5-54												13.80 Cancelled
14	SOLD FOR TAXES	110					2000	52		2052	PAID IN FULL	MAY 31 1954	12966		2052									
15																								
16	Schafer 202 / Schafer 1962 / U.S. Chase 125	202 / 1962 / 125					3636 / 1262 / 3136	94 / 32 / 78	37.50 State / 12.50 Fed / 36.34 Chase	8614	~~Part Paid~~ Part Paid / Part Paid / ~~Balance Paid~~	MAY 20 1954 / MAY 20 1954 / FEB 10 1954	6956 / 6956 / 12956		4150 / 3730 / 1817		1817						Funkens share PAID IN FULL / Schafer share PAID IN FULL / 1/2 half Chase share Int 4
17																								
18																								
19																								
20																								
		924					16798	432		17230					14623		1817							

Assessment Roll and Tax List of Real Property in the Town of Shingobee, Cass County, Minnesota, for Taxes for the Year 1953.

Form 5CD (53) WILD-RUE BINDERY, MINNEAPOLIS

	IN WHOSE NAME ASSESSED	TO WHOM TRANSFERRED	DESCRIPTION OF PROPERTY: SUBDIVISION	Sec. or Lot	Town or Block	Rng.	Number of Acres of Land (Acres / 100ths)	No. School District	Inf-ormation Homestead Tax or No	Information Agricultural Tax or No	TRUE AND FULL VALUATIONS: LAND Exclusive of Structures and Improvements (Dollars)	BUILDINGS and Other Structures (Dollars)	MACHINERY Permanently Attached to Real Estate (Dollars)	TOTAL True and Full Value (Dollars)	ASSESSED VALUATIONS: RURAL: Homestead Up to $4,000 20% (Dollars)	RURAL: Over $4,000 and Non-Homestead 33⅓% (Dollars)	ALL OTHER: Homestead Up to $4,000 25% (Dollars)	ALL OTHER: Over $4,000 and Non-Homestead 40% (Dollars)	MACHINERY Permanently Attached to Real Estate 33⅓% (Dollars)	TOTAL ASSESSED VALUE (Dollars)	Total Assessed Value as Equalized by the Board of Review (Dollars)	FINAL EQUALIZED VALUE (Dollars)
1	Leslie L. Flint		~~N½ of NE¼~~ Lot 1	6	141	31	40.87	5	No													
2	State of Minnesota		NW¼ of NE¼																			
3	Kenneth & Edna McDonald		SW¼ of NE¼				40		No													
4	" " "		SE¼ of NE¼				40		"													
5																						
6	U. S. of America		~~NE¼ of NW¼~~ Lot 3																			
7	U. S. of America		~~NW¼ of NW¼~~ Lot 4																			
8	U. S. of America		~~SW¼ of NW¼~~ Lot 5																			
9	U. S. of America		SE¼ of NW¼																			
10																						
11	U. S. of America		NE¼ of SW¼ less 1 acre																			
12	U. S. of America		~~NW¼ of SW¼~~ Lot 6																			
13	U. S. of America		~~SW¼ of SW¼~~ Lot 7																			
14	Willis M. & Edna Frances Johnson		SE¼ of SW¼				40		yes													
15	" " "		1 ac. lying S. & E. of St. Rd. of NE¼ of SW¼				1		"													
16	U. S. of America		NE¼ of SE¼																			
17	U. S. of America		NW¼ of SE¼																			
18	U. S. of America		SW¼ of SE¼																			
19	U. S. of America		SE¼ of SE¼																			
20																						
							161.59															

	SOLD FOR TAXES	VALUATIONS BY SCHOOL DISTRICTS AS EQUALIZED BY DEPARTMENT OF TAXATION: District No. 2 Rate 74.16 Mills (Dollars)	District No. ..... Rate ..... Mills (Dollars)	District No. ..... Rate ..... Mills (Dollars)	District No. ..... Rate ..... Mills (Dollars)	District No. ..... Rate ..... Mills (Dollars)	Tax including State Homestead ..... Mills ($ cts.)	State Tax on Non-Homestead 74.16 Mills ($ cts.)	SPECIAL TAXES ($ cts.)	TOTAL TAXES ($ cts.)		PAID	WHEN PAID (Month Day Year)	Number of Receipt	March Settlement 1954 ($ cts.)	June Settlement 1954 ($ cts.)	Penalty ($ cts.)	November Settlement 1954 ($ cts.)	Penalty ($ cts.)	Collections to First Monday in January 1955 ($ cts.)	Penalty ($ cts.)	Delinquent on First Monday in January 1955 ($ cts.)	Total Delinquent Tax and Penalty ($ cts.)	REMARKS
1	SOLD FOR TAXES	80					14.54	.38		14.92	1													
2											2													
3	SOLD FOR TAXES	80					14.54	.38		14.92	3													
4	SOLD FOR TAXES	80					14.54	.38		14.92	4											14.92	16.41	
5											5											14.92	16.41	
6											6													
7											7													
8											8													
9											9													
10											10													
11											11													
12											12													
13											13													
14		H 60					10.90			10.90	14	Balance Paid OCT 29 1954 / Part Paid MAY 24 1954	1221		5.00		27.72							
15		H 120					21.82			21.82	15	Balance Paid OCT 29 1954 / Part Paid MAY 24 1954	1457											
16											16													
17											17													
18											18													
19											19													
20		H 180 ~~240~~ 220					76.34	1.14		77.48	20				5.00		27.72					44.76		

added

Buildings on Lot 8 section 5-141-31

Owner - - A. S. Chase

	true & full	Assessed
Paul Lundin, Donald Young, Gorden and Milton Nelson - - -	$201	$ 67
Cokato, Minn.		
Wm. H. Schafer 3831 Hubbard - - - - - - - Robinsdale, Minn.	600	200
A. S. Chase - - - - - - - Walker, Minn.	30	10

Form 3CD (57) WILD-SUPE BINGHAM, MINNEAPOLIS

Assessment Roll and Tax List of Real Property in the Town of Shingobee, Cass County, Minnesota, for Taxes for the Year 1953.

	In Whose Name Assessed	To Whom Transferred	Description of Property: Subdivision	Sec. or Lot	Town or Block	Rng.	Number of Acres of Land: Acres	100ths	Sec. School District	Indicate Acres Used for Tax or No	Indicate Agricultural Tax or No	True and Full Valuations: Land Exclusive of Structures and Improvements (Dollars)	Buildings and Other Structures (Dollars)	Machinery Permanently Attached to Real Estate (Dollars)	Total True and Full Value (Dollars)	Assessed Valuations, Rural: Homestead Up to $4,000 20% (Dollars)	Rural: Over $4,000 and Non-Homestead 33⅓% (Dollars)	All Other: Homestead Up to $4,000 25% (Dollars)	All Other: Over $4,000 Non-Homestead 40% (Dollars)	All Other: Machinery Permanently Attached to Real Estate 33⅓% (Dollars)	Total Assessed Value (Dollars)	Total Assessed Value as Equalized by the Board of Review (Dollars)	Final Equalized Value (Dollars)
1	U. S. of America		NE¼ of NE¼	7	141	31			5														
2	U. S. of America		NW¼ of NE¼																				
3	Ethel Mann		SW¼ of NE¼				37.38		10														
4	U. S. of America		~~SE¼ of NE¼~~ Lot 5																				
5																							
6	U. S. of America		NE¼ of NW¼																				
7	U. S. of America		~~NW¼ of NW¼~~ Lot 1																				
8	U. S. of America		SW¼ of NW¼ Lot 2																				
9	Wm. J. & Catherine H. Bengtsofer		SE¼ of NW¼				42.75		Gen														
10																							
11	Ethel Mann		NE¼ of SW¼				31.42		10														
12	~~J. R. Leif, Everart Fanto, Ray Smith~~		NW¼ of SW¼ Lot 3				33.79	"															
13	" " "		SW¼ of SW¼ Lot 4				40.94	"															
14	" " "		SE¼ of SW¼				5.25	"															
15																							
16	U. S. of America		~~NE¼ of SE¼~~ Lot 7																				
17	U. S. of America		NW¼ of SE¼ Lot 6																				
18	U. S. of America		SW¼ of SE¼																				
19	U. S. of America		SE¼ of SE¼																				
20																							
							212.00																

	Sold for Taxes	Valuations by School Districts as Equalized by Department of Taxation: District No. ..... Rate ..... Mills (Dollars)	District No. 2 Rate 41 Mills (Dollars)	District No. ..... Rate ..... Mills (Dollars)	District No. ..... Rate ..... Mills (Dollars)	District No. ..... Rate ..... Mills (Dollars)	District No. ..... Rate ..... Mills (Dollars)	Tax including State Homestead ..... Mills ($ cts.)	State Tax on Non-Homestead 46 Mills ($ cts.)	Special Taxes ($ cts.)	Total Taxes ($ cts.)	Paid	When Paid (Month Day Year)	Number of Receipt	March Settlement 1954 ($ cts.)	June Settlement 1954 ($ cts.)	Penalty ($ cts.)	November Settlement 1954 ($ cts.)	Penalty ($ cts.)	Collections to First Monday in January 1955 ($ cts.)	Penalty ($ cts.)	Delinquent on First Monday in January 1955 ($ cts.)	Penalty ($ cts.)	Total Delinquent Tax and Penalty ($ cts.)	Remarks
1																									
2																									
3			74					13.46	34		13.80	PAID IN FULL	JUL 10 1954	11452				13.80	30						
4																									
5																									
6																									
7																									
8																									
9		H	164					29.80			29.80	1st Half Paid 2nd Half Paid	MAY 18 1954 OCT 8 1954	6617 17734		14.90		14.90							
10																									
11			170					30.90	80		31.70	PAID IN FULL	JUL 10 1954	11452				31.70	48						
12			141					25.62	66		26.28	PAID IN FULL	MAY 31 1954			26.28									
13			138					25.08	64		25.72	PAID IN FULL	MAY 31 1954	12865		25.72									
14			20					3.64	10		3.74	PAID IN FULL	MAY 31 1954			3.74									
15																									
16																									
17																									
18																									
19																									
20		H	164 ~~707~~					128.50	2.54		131.04					206.8		60.40							

Assessment Roll and Tax List of Real Property in the Town of Shingobee, Cass County, Minnesota, for Taxes for the Year 1953.

Form 5CD (53) WILLIS-GUTZ COMPANY, MINNEAPOLIS

	In Whose Name Assessed	To Whom Transferred	Description of Property: Subdivision	Sec. or Lot	Town or Block	Rng.	Number of Acres of Land (Acres / 100ths)	No. School District	Indicate Rural Tax w Na	Indicate Agricultural Tax w Na	True and Full Valuations: Land Exclusive of Structures or Improvements (Dollars)	Buildings and Other Structures (Dollars)	Machinery Permanently Attached to Real Estate (Dollars)	Total True and Full Value (Dollars)	Assessed Valuations: Rural: Homestead Up to $4,000 20% (Dollars)	Rural: Over $4,000 and Non-Homestead 33⅓% (Dollars)	All Other: Homestead Up to $4,000 25% (Dollars)	All Other: Over $4,000 and Non-Homestead 40% (Dollars)	Machinery Permanently Attached to Real Estate 33⅓% (Dollars)	Total Assessed Value (Dollars)	Total Assessed Value as Equalized by the Board of Review (Dollars)	Final Equalized Value (Dollars)
1	U. S. of America		NE¼ of NE¼				8.141.31	5														
2	State of Minnesota (Shingobee Memorial Forest)		NW¼ of NE¼ Lot 1																			
3	Benjamin Walker		SW¼ of NE¼				40		Yes													
4	U. S. of America		SE¼ of NE¼																			
5																						
6	St. J. Bengtsofer		NE¼ of NW¼				40		No													
7	State of Minnesota		NW¼ of NW¼ less 1.59 acs Ry R/W Ry.																			
8	Edward A. Olson		SW¼ of NW¼ Lot 2				31		No													
9	U. S. of America		SE¼ of NW¼																			
10																						
11	U. S. of America		NE¼ of SW¼																			
12	U. S. of America		NW¼ of SW¼ Lot 3																			
13	U. S. of America		SW¼ of SW¼																			
14	U. S. of America		SE¼ of SW¼																			
15																						
16	U. S. of America		NE¼ of SE¼ Lot 6																			
17	State of Minnesota (Shingobee Memorial Forest)		NW¼ of SE¼ Lot 5																			
18	U. S. of America		SW¼ of SE¼ Lot 4																			
19	U. S. of America		SE¼ of SE¼ Lot 7																			
20																						

	Sold for Taxes	Valuations by School Districts as Equalized by Department of Taxation: District No. ..... Rate ..... Mills	District No. 2 Rate 46 Mills	District No. ..... Rate ..... Mills	District No. ..... Rate ..... Mills	District No. ..... Rate ..... Mills	District No. ..... Rate ..... Mills	Tax including State Homestead ..... Mills	State Tax on Non-Homestead 4.6 Mills	Special Taxes	Total Taxes	Paid	When Paid (Month Day Year)	Number of Receipt	March Settlement 1954	June Settlement 1954	Penalty	November Settlement 1954	Penalty	Collections to First Monday in January 1955	Penalty	Delinquent on First Monday in January 1955	Total Delinquent Tax and Penalty	Remarks
		Dollars	Dollars	Dollars	Dollars	Dollars	Dollars	$ cts.	$ cts.	$ cts.	$ cts.				$ cts.	$ cts.	$ cts.	$ cts.	$ cts.	$ cts.	$ cts.	$ cts.	$ cts.	
1																								
2																								
3		H 114						2072			2072	2nd Half Paid 1st Half Paid	OCT 22 1954 MAY 2 1954	14416 7557		1036		1036						
4																								
5																								
6		53						964	24		988	1st Half Paid 2nd Half Paid	MAY 1 1954 OCT 25 1954	6617 14334		494		494						
7																								
8		152						2818	72		2890	2nd Half Paid 1st Half Paid	OCT 27 1954 MAY 31 1954	14325 9975		1445		1445						
9																								
10																								
11																								
12																								
13																								
14																								
15																								
16																								
17																								
18																								
19																								
20		H 114 403 517						5854	96		5950					2975		2975						

Form SCD (33) 60,000-5-53 Minneapolis

Assessment Roll and Tax List of Real Property in the Town of Shingobee, Cass County, Minnesota, for Taxes for the Year 1953.

	In Whose Name Assessed	To Whom Transferred	Description of Property: Subdivision	Sec. or Lot	Town or Block	Rng.	Number of Acres of Land (Acres)	100ths	No. School District	Indicate Homestead Tax w or Wa	Indicate Agricultural Tax w or Wa	True and Full Valuations: Land Exclusive of Structures Improvements ($)	Buildings and Other Structures ($)	Machinery Permanently Attached to Real Estate ($)	Total True and Full Value ($)	Assessed Valuations, Rural: Homestead Up to $4,000 20% ($)	Rural: Over $4,000 and Non-Homestead 33⅓% ($)	All Other: Homestead Up to $4,000 25% ($)	All Other: Over $4,000 and Non-Homestead 40% ($)	Machinery Permanently Attached to Real Estate 33⅓% ($)	Total Assessed Value as Equalized by the Board of Review ($)	Final Equalized Value ($)
1	U. S. of America		NE¼ of NE¼		9	141	31		5													
2	~~Harold Nicely~~ L. L. Nicely		NW¼ of NE¼ less 5.5 acres sold to Harold Nicely		4	98	less		Yes													
3	U. S. of America		SW¼ of NE¼					31.43														
4	U. S. of America		SE¼ of NE¼																			
5	Leonard P. Peterson ½ Edward S. Olson ½		W½ of NW¼ lying N. of Hy #34					21	No													
6	Clarence R. & Agnes J. Grady		NE¼ of NW¼ N.E. of Hy #34					19	"													
7	Leonard P. Peterson ½ Edward S. Olson ½		NW¼ of NW¼					40	"													
8	Leonard P. Peterson		SW¼ of NW¼					40	"													
9	U. S. of America		SE¼ of NW¼																			
10	John Littlejohn		All NW¼ of NE¼ N. of Hy #34					3	"													
11	U. S. of America		NE¼ of SW¼																			
12	U. S. of America		NW¼ of SW¼																			
13	U. S. of America		SW¼ of SW¼																			
14	U. S. of America		SE¼ of SW¼																			
15																						
16	U. S. of America		NE¼ of SE¼																			
17	U. S. of America		NW¼ of SE¼																			
18	U. S. of America		SW¼ of SE¼																			
19	U. S. of America		SE¼ of SE¼																			
20																						

Total Acres 1034

Valuations by School Districts as Equalized by Department of Taxation: District No. 5 Rate 44 Mills; District No. ..... Rate ..... Mills; District No. ..... Rate ..... Mills; District No. ..... Rate ..... Mills; District No. ..... Rate ..... Mills

State Tax on Non-Homestead 46.6 Mills

	Sold for Taxes	District No. 5 Rate 44 Mills (Dollars)	District No. ..... Rate ..... Mills (Dollars)	District No. ..... Rate ..... Mills (Dollars)	District No. ..... Rate ..... Mills (Dollars)	Tax including State Homestead ($ cts.)	State Tax on Non-Homestead ($ cts.)	Special Taxes ($ cts.)	Total Taxes ($ cts.)		Paid	When Paid (Month Day Year)	Number of Receipt	March Settlement 1954 ($ cts.)	June Settlement 1954 ($ cts.)	Penalty ($ cts.)	November Settlement 1954 ($ cts.)	Penalty ($ cts.)	Collections to First Monday in January 1955 ($ cts.)	Penalty ($ cts.)	Delinquent on First Monday in January 1955 ($ cts.)	Total Delinquent Tax and Penalty ($ cts.)	Remarks
1										1													
2		N 72				13 08			13 08	2	PAID IN FULL	SEP 2 1954	13237				13 08	39					
3										3													
4										4													
5		207				37 62	96		38 58	5	2nd Half Paid 1st Half Paid	OCT 27 1954 MAY 3 1954	14328 9875		19 29		19 29						
6		N 130				23 62			23 62	6	2nd Half Paid 1st Half Paid	OCT 8 1954 MAY 13 1954	14313 2911		11 81		11 81						
7		133				24 18	62		24 80	7	2nd Half Paid 1st Half Paid	OCT 27 1954 MAY 3 1954	14328 9875		12 40		12 40						
8		107				19 44	50		19 94	8	2nd Half Paid 1st Half Paid	OCT 27 1954 MAY 3 1954	14328 9875		9 97		9 97						
9										9													
10	Old Tax	10				1 82	04		1 86	10											1 86		
11										11													
12										12													
13										13													
14										14													
15										15													
16										16													
17										17													
18										18													
19										19													
20										20													
		N 200 ~~130~~ ~~130~~				119 76	2 12		121 88						53 47		66 65				1 86		

Form 5CD (51) WILDE-DYE PRINT, MINNEAPOLIS

Assessment Roll and Tax List of Real Property in the Town of Shingobee, Cass County, Minnesota, for Taxes for the Year 1953.

	IN WHOSE NAME ASSESSED	TO WHOM TRANSFERRED	DESCRIPTION OF PROPERTY: SUBDIVISION	Sec. or Lot	Town or Block	Rng.	Number of Acres of Land (Acres / 100ths)	No. School District	Indicate rural or rural-urban Tax or No	Indicate rural or rural-urban Tax or No	TRUE AND FULL VALUATIONS: LAND Exclusive of Structures and Improvements (Dollars)	BUILDINGS and Other Structures (Dollars)	MACHINERY Permanently Attached to Real Estate (Dollars)	TOTAL True and Full Value (Dollars)	ASSESSED VALUATIONS: RURAL: Homestead Up to $4,000 20% (Dollars)	RURAL: Over $4,000 and Non-Homestead 33⅓% (Dollars)	ALL OTHER: Homestead Up to $4,000 25% (Dollars)	ALL OTHER: Over $4,000 and Non-Homestead 40% (Dollars)	MACHINERY Permanently Attached to Real Estate 33⅓% (Dollars)	TOTAL ASSESSED VALUE (Dollars)	Total Assessed Value as Equalized by the Board of Review (Dollars)	FINAL EQUALIZED VALUE (Dollars)
1	Gust Peters		NE¼ of NE¼	10	141	81	40	5	7	0												
2	" "		NW¼ of NE¼				40		"													
3	" "		SW¼ of NE¼				40		"													
4	" "		SE¼ of NE¼				40		"													
5																						
6	Evan H. Peterson		NE¼ of NW¼				40		"													
7	" "		NW¼ of NW¼				40		"													
8	U. S. of America		SW¼ of NW¼																			
9	U. S. of America		SE¼ of NW¼																			
10	Hilda L. Russell		NE¼ of SE¼ ex of S½ of S½ of SE¼ of SE¼				15		7	0												
11	U. S. of America		NE¼ of SW¼ less 15 acres																			
12	U. S. of America		NW¼ of SW¼																			
13	U. S. of America		SW¼ of SW¼																			
14	U. S. of America		SE¼ of SW¼																			
15																						
16	U. S. of America		NE¼ of SE¼																			
17	U. S. of America		NW¼ of SE¼																			
18	U. S. of America		SW¼ of SE¼																			
19	U. S. of America		SE¼ of SE¼																			
20																						
							255															

	SOLD FOR TAXES	VALUATIONS BY SCHOOL DISTRICTS AS EQUALIZED BY DEPARTMENT OF TAXATION: District No. ..... Rate ..... Mills	District No. ..... Rate ..... Mills	District No. ..... Rate ..... Mills	District No. ..... Rate ..... Mills	Tax including State Homestead ..... Mills	State Tax on Non-Homestead ..... Mills	SPECIAL TAXES	TOTAL TAXES	PAID	WHEN PAID (Month Day Year)	Number of Receipt	March Settlement 1954	June Settlement 1954	Penalty	November Settlement 1954	Penalty	Collections to First Monday in January 1955	Penalty	Delinquent on First Monday in January 1955	Total Delinquent Tax and Penalty	REMARKS
		Dollars	Dollars	Dollars	Dollars	$ cts.	$ cts.	$ cts.	$ cts.				$ cts.	$ cts.	$ cts.	$ cts.	$ cts.	$ cts.	$ cts.	$ cts.	$ cts.	
1		H 64				11 64			11 64		1st Half Paid MAY 21 1954 2nd Half Paid OCT 15 1954											
2		H 64				11 64			11 64		1st Half Paid MAY 21 1954 2nd Half Paid OCT 15 1954	6681		24 73		24 73						
3		H 80				14 54			14 54		1st Half Paid MAY 21 1954 2nd Half Paid OCT 15 1954	14137										
4		H 64				11 64			11 64		1st Half Paid MAY 21 1954 2nd Half Paid OCT 15											
5																						
6	SOLD FOR TAXES	50				9 08	24		9 32												1953 11 88 14 89 1954 8 64 10 42	
7	SOLD FOR TAXES	50				9 08	24		9 32											9 32 10 25	1953 11 88 15 09 1954 8 64 10 42	
8																						
9																						
10	SOLD FOR TAXES	40				7 48	18		7 66	PAID IN FULL	SEP 16 1954	13356				7 66	74					
11																						
12																						
13																						
14																						
15																						
16																						
17																						
18																						
19																						
20																						
		H 7 48 18 41				74 90	66		75 56					24 73		32 19			18 64		

Assessment Roll and Tax List of Real Property in the Town of Hungerford,

Cass County, Minnesota, for Taxes for the Year 1953.

Form 5CD (51) WILD-DYE PRINT, MINNEAPOLIS

	In Whose Name Assessed	To Whom Transferred	Description of Property: Subdivision	Sec. or Lot	Town or Block	Rng.	Number of Acres of Land: Acres	100ths	No. School District	Indicate Homestead Tax or No	Indicate Agricultural Tax or No	True and Full Valuations: Land Exclusive of Structures and Improvements (Dollars)	Buildings and Other Structures (Dollars)	Machinery Permanently Attached to Real Estate (Dollars)	Total True and Full Value (Dollars)	Assessed Valuations, Rural: Homestead Up to $4,000 20% (Dollars)	Rural: Over $4,000 and Non-Homestead 33⅓% (Dollars)	All Other: Homestead Up to $4,000 25% (Dollars)	All Other: Over $4,000 and Non-Homestead 40% (Dollars)	Machinery Permanently Attached to Real Estate 33⅓% (Dollars)	Total Assessed Value (Dollars)	Total Assessed Value as Equalized by the Board of Review (Dollars)	Final Equalized Value (Dollars)
1	State of Minnesota		~~NE¼ of NE¼~~ Lot 1	11	141	31			5														
2	Robert E. & Mary L. McCarty		NW¼ of NE¼ Lot 7				28.75			Yes													
3	" "	Bertelle E. Anderson	SW¼ of NE¼				40			"													
4	" "	" "	SE¼ of NE¼ Lot 2				36.50			"													
5																							
6	Edward & Adell Bush		W½ of NE¼ of NW¼ Lot 8				20.50			"													
7	Arthur F. Gruppe		E½ of NE¼ of NW¼ W½ of Lot 8				10.25			No													
8	" "		SW¼ of NW¼ Lot 9				40			"													
9	Oleanna Thoe		SE¼ of NW¼ Lot 6				11.25			"													
10	Chas. & Wm. L. Olsen		NW¼ of SW¼ of Lot 8				10.25			"													
11	Arthur & Thoe		NE¼ of SW¼ Lot 5				19.75			"													
12	A. F. Gruppe		NW¼ of SW¼ Lot 10				22.50			"													
13	Verne A. & Elaine L. Johnson		SW¼ of SW¼ Lot 11				17			"													
14	A. H. & Virgie L. Oehlheim		SE¼ of SW¼ Lot 4				33.56			"													
15	U. S. of America		Lot 12																				
16	U. S. of America		NE¼ of SE¼																				
17	~~Robert E. & Mary L. McCarty~~	Bertelle E. Anderson	NW¼ of SE¼				40			No													
18	M. R. & Esther Freeman		SW¼ of SE¼ Lot 3				39.97			No													
19	U. S. of America		SE¼ of SE¼				40																
20																							
							410.28																

	Sold for Taxes	Valuations by School Districts as Equalized by Department of Taxation: District No. 1 Rate 13 Mills (Dollars)	District No. ..... Rate ..... Mills (Dollars)	District No. ..... Rate ..... Mills (Dollars)	District No. ..... Rate ..... Mills (Dollars)	District No. ..... Rate ..... Mills (Dollars)	Tax including State Homestead ..... Mills ($ cts.)	State Tax on Non-Homestead 4.6 Mills ($ cts.)	Special Taxes ($ cts.)	Total Taxes ($ cts.)	Paid: Month Day Year	When Paid	Number of Receipt	March Settlement 1954 ($ cts.)	June Settlement 1954 ($ cts.)	Penalty ($ cts.)	November Settlement 1954 ($ cts.)	Penalty ($ cts.)	Collections to First Monday in January 1955 ($ cts.)	Penalty ($ cts.)	Delinquent on First Monday in January 1955 ($ cts.)	Total Delinquent Tax and Penalty ($ cts.)	Remarks
1																							
2		N 29					58			58	2nd Half Paid SEP 16 1954 / 1st Half Paid MAY 31 1954		13542 / 16871		29		29						
3		N 64					116			116	2nd Half Paid SEP 16 1954 / 1st Half Paid MAY 31 1954				58		58						
4		N 180					327 2			327 2	2nd Half Paid SEP 16 1954 / 1st Half Paid MAY 31 1953				163 6		163 6						
5																							
6		N 350					454 4			454 4	2nd Half Paid OCT 11 1954 / 1st Half Paid MAY 31 1954		13562 / 5719		227 2		227 2						
7		195					354 4	9 0		363 4	2nd Half Paid OCT 30 1954 / 1st Half Paid MAY 31 1954		12868		181 7		181 7						
8		200					363 6	9 4		373 0	2nd Half Paid OCT 30 1954 / 1st Half Paid MAY 31 1954		14731		186 5		186 5						
9		55					100 0	2 6		102 6	PAID IN FULL OCT 30 1954		16075				102 6	36					
10		227					412 6	10 6		423 2	PAID IN FULL MAY 31 1954		6134		423 2								
11		99					180 0	4 6		184 6	PAID IN FULL MAY 31 1954		12867		184 6								
12		110					200 0	5 2		205 2	2nd Half Paid OCT 30 1954		14731										
13		85					154 4	4 0		158 4	2nd Half Paid OCT 30 1954 / 1st Half Paid MAY 31 1954		14861 / 2969		102 6		102 6						
14		116					210 8	5 4		216 2	2nd Half Paid OCT 7 1954 / 1st Half Paid MAY 31 1954		13705 / 7663		78 2		78 2		5 0				
15															108 1		108 1						Delinquent
16																							
17		N 48					87 2			87 2	2nd Half Paid SEP 16 1954 / 1st Half Paid MAY 31 1954		13542 / 6871		43 6		43 6						
18		74					134 6	3 4		138 0											1350 0	1 5 18	
19																							
20		N 371 / 1 26 / 1 34					314 84	5 42		320 26					1284 7		1274 7		5 0		1350 0		

Assessment Roll and Tax List of Real Property in the Town of Shingobee, Cass County, Minnesota, for Taxes for the Year 1953.

Form 5CD (53) Minnesota Tax Commission

	In whose name assessed	To whom transferred	Description of property: Subdivision	Sec. or Lot	Town or Block	Rng.	Number of Acres of Land (Acres 100ths)	No. School District	Indicate rural school Tax or No.	Indicate rural school Tax or No.	True and Full Valuations: Land Exclusive of Structures and Improvements (Dollars)	Buildings and Other Structures (Dollars)	Machinery Permanently Attached to Real Estate (Dollars)	Total True and Full Value (Dollars)	Assessed Valuations: Rural: Homestead Up to $4,000 20% (Dollars)	Rural: Over $4,000 and Non-Homestead 33⅓% (Dollars)	All Other: Homestead Up to $4,000 25% (Dollars)	All Other: Over $4,000 and Non-Homestead 40% (Dollars)	Machinery Permanently Attached to Real Estate 33⅓% (Dollars)	Total Assessed Value (Dollars)	Total Assessed Value as Equalized by the Board of Review (Dollars)	Final Equalized Value (Dollars)
1	Adolph M. Bredeson		E½ of NE¼ of NE¼	12	141	31	20	5														
2	D. J. Tobin		W½ of NE¼ of NE¼				20															
3			SW¼ of NE¼																			
4	Lloyd & Hazel Allborn		S½ of SE¼ of NE¼ except N 8 rods of W 40 rods				18															
	Melvin & Emily C. Willard		N 8 rods of W 40 rods of S½ of SE¼ of NE¼				2															
6			NE¼ of NW¼																			
7	State of Minnesota		NW¼ of NW¼ Lot 1																			
8			SW¼ of NW¼																			
9			SE¼ of NW¼																			
10																						
11	State of Minnesota		E½ of NE¼ of SW¼																			
12	U. S. of America		NW¼ of SW¼																			
13			SW¼ of SW¼																			
14	U. S. of America		SE¼ of SW¼																			
15																						
16			NE¼ of SE¼																			
17			NW¼ of SE¼																			
18			SW¼ of SE¼																			
19			SE¼ of SE¼																			
20																						
							60															

	Sold for Taxes	Valuations by School Districts as Equalized by Department of Taxation: District No. ..... Rate ..... Mills (Dollars)	District No. ..... Rate ..... Mills (Dollars)	District No. ..... Rate ..... Mills (Dollars)	District No. ..... Rate ..... Mills (Dollars)	Tax including State Homestead ..... Mills ($ cts.)	State Tax on Non-Homestead 4.6 Mills ($ cts.)	Special Taxes ($ cts.)	Total Taxes ($ cts.)		Paid	When Paid (Month Day Year)	Number of Receipt	March Settlement 1954 ($ cts.)	June Settlement 1954 ($ cts.)	Penalty ($ cts.)	November Settlement 1954 ($ cts.)	Penalty ($ cts.)	Collections to First Monday in January 1955 ($ cts.)	Penalty ($ cts.)	Delinquent on First Monday in January 1955 ($ cts.)	Total Delinquent Tax and Penalty ($ cts.)	Remarks
1		54				98	26		100	1	2nd Half Paid 1st Half Paid	OCT 21 1954	7231										
2	SOLD FOR TAXES	54				98	26		100	2		MAY 26 1954	7274		50		51				100		
3										3													
4		77				140			140	4	PAID IN FULL	FEB 26 1954	7149	14 00									
5		10				18	04		18	5	PAID IN FULL	MAY 27 1954	7327		18								
6										6													
7										7													
8										8													
9										9													
10										10													
11										11													
12										12													
13										13													
14										14													
15										15													
16										16													
17										17													
18										18													
19										19													
20										20													
		77				354	56		360					14 00	69		50				100		

Assessment Roll and Tax List of Real Property in the Town of Shingobee, Cass County, Minnesota, for Taxes for the Year 1953.

Form 5CD (53) WILD-DUNN COMPANY, MINNEAPOLIS

In whose name assessed	To whom transferred	Description of property: Subdivision	Sec. or Lot	Town or Block	Rng.	Number of Acres of Land (Acres / 100ths)	No. School District	Indicate Homestead Tax or No	Indicate Agricultural Tax or No	True and Full Valuations: Land Exclusive of Structures and Improvements (Dollars)	Buildings and Other Structures (Dollars)	Machinery Permanently Attached to Real Estate (Dollars)	Total True and Full Value (Dollars)	Assessed Valuations: Rural: Homestead Up to $4,000 20% (Dollars)	Rural: Over $4,000 and Non-Homestead 33⅓% (Dollars)	All Other: Homestead Up to $4,000 25% (Dollars)	All Other: Over $4,000 and Non-Homestead 40% (Dollars)	Machinery Permanently Attached to Real Estate 33⅓% (Dollars)	Total Assessed Value	Total Assessed Value as Equalized by the Board of Review (Dollars)	Final Equalized Value (Dollars)
Howard Conn		1 NW¼ of SE¼																			
		2 E. ½ rde of N. 8 rds of S½ of SW¼ of SE¼				141.31	40	5	No												
Mrs Bernard Eckman		NW¼ of NE¼					1		Yes												
Ada E. + Franty Bernard Eckman		W½ rde of S½ of S½ of SE¼					1		"												
Basil Cunningham + Lucille Bujula		S. 50 rds of S½ of SE¼ lying E. of Hy #371					75		No												
Ada E. + Franty Bernard Eckman		E. 8 rds of S½ 16 rds of SW¼ of SE¼					2		"												
Alice Marie Olds		S½ of SE¼ ~~lying W.~~ ~~of line of St 16~~																			
		rde of ~~SW¼ of NW¼~~ and W¼ of SE¼					34		Yes												
		7 NW¼ of NW¼																			
Martin A. + Marjorie Lahman		8 rds of N. 24 rds lying E. of Hy #371																			
		W½ of SW¼ of NW¼ of SE¼					125		No												
" " "		S. 8 rds of N. 24 rds of St. 40																			
		9 rde of SW¼ of NW¼ of SE¼ of SE¼					2		Yes												
" " "		S. 12 rds of N. 36 rds of St. 40 rds																			
		10 SE¼ of SE¼					3		"												
Olaf Norby		N. 8 rds of N. 40 rds of ~~SE¼ of SE¼~~																			
		11 ~~NW¼ of SW¼~~																			
Basil Cunningham + Lucille Bujula		SE¼ of SE¼ less N. 36 rds of					2		"												
		12 NW¼ of SW¼ St. 40 rds					31		"												
Bessie E. Woodworth		S. 8 rds of N. 16 rds of St. 40 rds of																			
		13 ~~SW¼ of SW¼~~ SE¼ of SE¼					2		No												
		14 SE¼ of SW¼																			
Bessie Andrew		N. 8 rds of S½ of SE¼ lying E.																			
		15 of Hy #371							No												
Bessie Andrew		S. 8 rds of N. 16 rds of SE¼ of SE¼																			
		16 ~~NW¼ of SW¼~~ lying E. of Hy #371							Yes												
		17 NW¼ of SE¼																			
		18 SW¼ of SE¼																			
		19 SE¼ of SE¼																			
		20					190														

Validations by School Districts as Equalized by Department of Taxation: District Number 2 (Rate 41.46 Mills); District No. ..... Rate ..... Mills; District No. ..... Rate ..... Mills; District No. ..... Rate ..... Mills; District No. ..... Rate ..... Mills (Dollars)

	Sold for Taxes	Validations (Dollars)	Tax including State Homestead ..... Mills	State Tax on Non-Homestead 4.66 Mills	Special Taxes	Total Taxes	Paid	When Paid (Month Day Year)	Number of Receipt	March Settlement 1954	June Settlement 1954	Penalty	November Settlement 1954	Penalty	Collections to First Monday in January 1955	Penalty	Delinquent on First Monday in January 1955	Total Delinquent Tax and Penalty	Remarks
1	SOLD FOR 1949	443	8052	2.06		8258	1st Half Paid / 2nd Half Paid	MAY 13 1954 / AUG 23 1954	5240 / 13203		4129		41.29						
2		N 73	1326			1326	2 PAID IN FULL	MAY 18 1954	6107		1326								
3		N 3	54			54	3 PAID IN FULL	MAY 18 1954			54								
4		5	90	.02		92	4											92	101
5		10	182	.04		186	5 PAID IN FULL	MAY 13 1954	6107		186								
6	SOLD FOR TAXES	N 84	1526			1526	6 PAID IN FULL	AUG 31 1954	12581				1526	38					
7							7												
8		N 6	110			110	8 PAID IN FULL	MAR 26 1954			110								
9		N 134	2436			2436	9 PAID IN FULL	MAR 26 1954	8776		2436								
10		N 12	218			218	10 PAID IN FULL	MAR 26 1954			218								
11		N 58	1054			1054	11 PAID IN FULL	MAR 28 1954	7364		1054								
12		N 97	1764			1764	12												
13		28	508	.14		522	13 1st Half Paid / 2nd Half Paid	MAY 17 1954 / OCT 30 1954	6604 / 14723		261		261					1764	1940
14							14												
15		2	36			36	15											36	40
16		N 1	18			18	16 1st Half Paid / 2nd Half Paid	MAY 17 1954 / OCT 30 1954	6604 / 14723		09		09						
17							17												
18							18												
19							19												
20		N 1 1 1 / 450					20												
			17374	2.26		17600					9193		5925					1892	

Assessment Roll and Tax List of Real Property in the Town of Shingobee, Cass County, Minnesota, for Taxes for the Year 1953.

Form SCTD (S1) [illegible]

	IN WHOSE NAME ASSESSED	TO WHOM TRANSFERRED	DESCRIPTION OF PROPERTY: SUBDIVISION	Sec. or Lot	Town or Block	Rng.	Number of Acres of Land (Acres / 100ths)	No. School District	Indicate Homestead Yes or No	Indicate Agricultural Yes or No	TRUE AND FULL VALUATIONS: LAND Exclusive of Structures and Improvements	BUILDINGS and Other Structures	MACHINERY Permanently Attached to Real Estate	TOTAL True and Full Value	ASSESSED VALUATIONS: RURAL Homestead Up to $4,000 20%	RURAL Over $4,000 Non-Homestead 33⅓%	ALL OTHER Homestead Up to $4,000 25%	ALL OTHER Over $4,000 and Non-Homestead 40%	MACHINERY Permanently Attached to Real Estate 33⅓%	TOTAL ASSESSED VALUE	Total Assessed Value as Equalized by the Board of Review	FINAL EQUALIZED VALUE
							Acres				Dollars	Dollars	Dollars	Dollars	Dollars	Dollars	Dollars	Dollars	Dollars	Dollars	Dollars	Dollars
1	U. S. of America		~~N ½ of N E ¼~~ Lot 1	13	141	31		5														
2	U. S. of America		~~N W ¼ of N E ¼~~ Lot 2																			
3	State of Minnesota		S W ¼ of N E ¼ Lot 6																			
4	U. S. of America		~~S E ¼ of N E ¼~~ Lot 5																			
5	State of Minnesota		Lot 4																			
6	State of Minnesota		N E ¼ of N W ¼ Lot 7																			
7	U. S. of America		~~N W ¼ of N W ¼~~ Lot 3																			
8	U. S. of America		S W ¼ of N W ¼																			
9	U. S. of America		S E ¼ of N W ¼																			
10	State of Minnesota		Lot 8																			
11	U. S. of America		N E ¼ of S W ¼																			
12	U. S. of America		N W ¼ of S W ¼																			
13	U. S. of America		S W ¼ of S W ¼																			
14	H. V. Norton		S E ¼ of S W ¼ less Rd				37		yes													
15																						
16	U. S. of America		N E ¼ of S E ¼																			
17	U. S. of America		N W ¼ of S E ¼																			
18	Marion Hamlin		S W ¼ of S E ¼				40															
19	U. S. of America		S E ¼ of S E ¼																			
20																						

	SOLD FOR TAXES	VALUATIONS BY SCHOOL DISTRICTS AS EQUALIZED BY DEPARTMENT OF TAXATION: District No. ..... Rate ..... Mills	District No. ..... Rate ..... Mills	District No. ..... Rate ..... Mills	District No. ..... Rate ..... Mills	District No. ..... Rate ..... Mills	District No. ..... Rate ..... Mills	Tax including State Homestead ..... Mills	State Tax on Non-Homestead ..... Mills	SPECIAL TAXES	TOTAL TAXES		PAID	WHEN PAID	Number of Receipt	March Settlement 1951	June Settlement 1951	Penalty	November Settlement 1951	Penalty	Collections to First Monday in January 1955	Penalty	Delinquent on First Monday in January 1955	Penalty	Total Delinquent Tax and Penalty	REMARKS
		Dollars	Dollars	Dollars	Dollars	Dollars	Dollars	$ cts.	$ cts.	$ cts.	$ cts.			Month Day Year		$ cts.	$ cts.	$ cts.	$ cts.	$ cts.	$ cts.	$ cts.	$ cts.	$ cts.	$ cts.	
1												1														
2												2														
3												3														
4												4														
5												5														
6												6														
7												7														
8												8														
9												9														
10												10														
11												11														
12												12														
13												13														
14		H 225						40 90			40 90	14	Paid Half Paid Int Half Paid	OCT 29 1954 MAY 28 1954	14097 1567		2045		2045							
15												15														
16												16														
17												17														
18		54						982	26		1008	18	PAID IN FULL	DEC 7 1954	15278						1008	98				
19												19														
20												20														
		H 225 54 279						50 72	26		50 98						2045		2045		1008					

Assessment Roll and Tax List of Real Property in the Town of Shangrila, Cass County, Minnesota, for Taxes for the Year 1953.

Form 5CD (53) 66,000-5-53 SHERIFF, SHERIFFS

	In whose name assessed	To whom transferred	Description of property: Subdivision	Sec. or Lot	Town or Block	Rng.	Number of Acres of Land: Acres	100ths	No. School District	Indicate Homestead Tax or No	Indicate Agricultural Tax or No	True and Full Valuations: Land Exclusive of Structures and Improvements (Dollars)	Buildings and Other Structures (Dollars)	Machinery Permanently Attached to Real Estate (Dollars)	Total True and Full Value (Dollars)	Assessed Valuations: Rural: Homestead Up to $4,000 20% (Dollars)	Rural: Over $4,000 and Non-Homestead 33⅓% (Dollars)	All Other: Homestead Up to $4,000 25% (Dollars)	All Other: Over $4,000 and Non-Homestead 40% (Dollars)	Machinery Permanently Attached to Real Estate 33⅓% (Dollars)	Total Assessed Value (Dollars)	Total Amount Value as Equalized by the Board of Review (Dollars)	Final Equalized Value (Dollars)
1	State of Minnesota		NE¼ of NE¼ Lot 2	14	141	31			5														
2	M. B. & L. B. Freeman & F. A. Jankowski		NW¼ of NE¼ Lot 3				37	03	70														
3	U. S. of America		SW¼ of NE¼																				
4	U. S. of America		SE¼ of NE¼																				
5	U. S. of America		Lot 1				13	14															
6	U. S. of America		NE¼ of NW¼																				
7	U. S. of America		NW¼ of NW¼																				
8	U. S. of America		SW¼ of NW¼																				
9	U. S. of America		SE¼ of NW¼																				
10																							
11	U. S. of America		NE¼ of SW¼																				
12	U. S. of America		NW¼ of SW¼																				
13	U. S. of America		SW¼ of SW¼																				
14	U. S. of America		SE¼ of SW¼																				
15																							
16	U. S. of America		NE¼ of SE¼																				
17	U. S. of America		NW¼ of SE¼																				
18	U. S. of America		SW¼ of SE¼																				
19	U. S. of America		SE¼ of SE¼																				
20																							
							50	19															

	Sold for Taxes	Valuations by School Districts as Equalized by Department of Taxation: District No. 5 Rate 71 Mills (Dollars)	District No. ..... Rate ..... Mills (Dollars)	District No. ..... Rate ..... Mills (Dollars)	District No. ..... Rate ..... Mills (Dollars)	District No. ..... Rate ..... Mills (Dollars)	District No. ..... Rate ..... Mills (Dollars)	Tax including State Homestead ..... Mills ($ cts.)	State Tax on Non-Homestead 46.6 Mills ($ cts.)	Special Taxes ($ cts.)	Total Taxes ($ cts.)	Paid	When Paid: Month	Day	Year	Number of Receipt	March Settlement 1954 ($ cts.)	June Settlement 1954 ($ cts.)	Penalty ($ cts.)	November Settlement 1954 ($ cts.)	Penalty ($ cts.)	Collections to First Monday in January 1955 ($ cts.)	Penalty ($ cts.)	Delinquent on First Monday in January 1955 ($ cts.)	Total Delinquent Tax and Penalty ($ cts.)	Remarks
1																										
2		100						18 18	46 6		18 64	Balance Paid	AUG 30	1954	12564			10 00		8 64						
												Part Paid	MAY 25	1954	12227											
3																										
4																										
5																										
6																										
7																										
8																										
9																										
10																										
11																										
12																										
13																										
14																										
15																										
16																										
17																										
18																										
19																										
20																										
		100						18 18	46		18 64							10 00		8 64						

Assessment Roll and Tax List of Real Property in the Town of Shingobee, Cass County, Minnesota, for Taxes for the Year 1953.

Form 5CD (31) 46,000-5-53 Minton, Minneapolis

In Whose Name Assessed	To Whom Transferred	Description of Property: Subdivision	Sec. or Lot	Town or Block	Rng.	Number of Acres of Land: Acres	Number of Acres of Land: 100ths	No. School District	Indicate Homestead Yes or No	Indicate Agricultural Yes or No	True and Full Valuations: Land Exclusive of Structures and Improvements	Buildings and Other Structures	Machinery Permanently Attached to Real Estate	Total True and Full Value	Assessed Valuations: Rural: Homestead Up to $4,000 20%	Rural: Over $4,000 and Non-Homestead 33⅓%	All Other: Homestead Up to $4,000 25%	All Other: Over $4,000 and Non-Homestead 40%	Machinery Permanently Attached to Real Estate 33⅓%	Total Assessed Value	Total Assessed Value as Equalized by the Board of Review	Final Equalized Value
						Acres	100ths				Dollars	Dollars	Dollars	Dollars	Dollars	Dollars	Dollars	Dollars	Dollars	Dollars	Dollars	Dollars
U. S. of America		1 NE¼ of NE¼	15	141	31			5														
U. S. of America		2 NW¼ of NE¼																				
U. S. of America		3 SW¼ of NE¼																				
Axel W. & Edna M. Mortensen		4 SE¼ of NE¼ less 2 ac				38		70														
State of Minnesota		5 2 ac of SE¼ of NE¼																				
U. S. of America		6 NE¼ of NW¼																				
U. S. of America		7 NW¼ of NW¼																				
U. S. of America		8 SW¼ of NW¼																				
U. S. of America		9 SE¼ of NW¼																				
		10																				
U. S. of America		11 NE¼ of SW¼																				
U. S. of America		12 NW¼ of SW¼																				
U. S. of America		13 SW¼ of SW¼																				
U. S. of America		14 SE¼ of SW¼																				
		15																				
U. S. of America		16 NE¼ of SE¼																				
U. S. of America		17 NW¼ of SE¼																				
U. S. of America		18 SW¼ of SE¼																				
U. S. of America		19 SE¼ of SE¼																				
		20																				
						38																

Sold for Taxes	Valuations by School Districts as Equalized by Department of Taxation: District No. 5 Rate 34 Mills	District	District	District	District	District	Tax including State Homestead	State Tax on Non-Homestead 4.66 Mills	Special Taxes	Total Taxes	Paid	When Paid	Number of Receipt	March Settlement 1954	June Settlement 1954	Penalty	November Settlement 1954	Penalty	Collections to First Monday in January 1955	Penalty	Delinquent on First Monday in January 1955	Total Delinquent Tax and Penalty	Remarks
	Dollars	Dollars	Dollars	Dollars	Dollars	Dollars	$ cts.	$ cts.	$ cts.	$ cts.		Month Day Year		$ cts.	$ cts.	$ cts.	$ cts.	$ cts.	$ cts.	$ cts.	$ cts.	$ cts.	
1																							
2																							
3																							
4	101						18 36	48		1884	2nd Half Paid	OCT 30 1954	12334										
5											1st Half Paid	MAY 31 1954	12970		942		942						
6																							
7																							
8																							
9																							
10																							
11																							
12																							
13																							
14																							
15																							
16																							
17																							
18																							
19																							
20	101						18 36	48		1884					942		942						

Assessment Roll and Tax List of Real Property in the Town of Shingobee, Cass County, Minnesota, for Taxes for the Year 1953.

Form 5CD (53) WILDE-DUNN COMPANY, MINNEAPOLIS

	IN WHOSE NAME ASSESSED	TO WHOM TRANSFERRED		DESCRIPTION OF PROPERTY: SUBDIVISION	Sec. or Lot	Town or Block	Rng.	Number of Acres of Land: Acres	100ths	No. School District	Indicate Homestead Tax Ra	Indicate Agricultural Tax Ra	TRUE AND FULL VALUATIONS: LAND Exclusive of Structures and Improvements	BUILDINGS and Other Structures	MACHINERY Permanently Attached to Real Estate	TOTAL True and Full Value	ASSESSED VALUATIONS: RURAL: Homestead Up to $4,000 20%	RURAL: Over $4,000 and Non-Homestead 33⅓%	ALL OTHER: Homestead Up to $4,000 25%	ALL OTHER: Over $4,000 and Non-Homestead 40%	MACHINERY Permanently Attached to Real Estate 33⅓%	TOTAL ASSESSED VALUE	Total Assessed Value as Equalized by the Board of Review	FINAL EQUALIZED VALUE
								Acres	100ths				Dollars	Dollars	Dollars	Dollars	Dollars	Dollars	Dollars	Dollars	Dollars	Dollars	Dollars	Dollars
1	State of Minnesota			N ½ ¼ of N ½ ¼	16	141	31			5														
2	State of Minnesota			N W ¼ of N E ¼																				
3	State of Minnesota			S W ¼ of N E ¼																				
4	State of Minnesota			S E ¼ of N E ¼																				
5																								
6	State of Minnesota			N E ¼ of N W ¼																				
7	State of Minnesota			N W ¼ of N W ¼																				
8	State of Minnesota			S W ¼ of N W ¼																				
9	State of Minnesota			S E ¼ of N W ¼																				
10																								
11	State of Minnesota			N E ¼ of S W ¼																				
12	State of Minnesota			N W ¼ of S W ¼																				
13	State of Minnesota			S W ¼ of S W ¼																				
14	State of Minnesota			S E ¼ of S W ¼																				
15																								
16	State of Minnesota			N E ¼ of S E ¼																				
17	John T. Sullivan			N W ¼ of S E ¼				40		70														
18	State of Minnesota			S W ¼ of S E ¼																				
19	State of Minnesota			S E ¼ of S E ¼																				
20								40																

	SOLD FOR TAXES	VALUATIONS BY SCHOOL DISTRICTS AS EQUALIZED BY DEPARTMENT OF TAXATION: District No. ..... Rate ..... Mills	District No. 2 Rate 14 Mills	District No. ..... Rate ..... Mills	District No. ..... Rate ..... Mills	District No. ..... Rate ..... Mills	District No. ..... Rate ..... Mills	Tax including State Homestead ..... Mills	State Tax on Non-Homestead 4.66 Mills	SPECIAL TAXES	TOTAL TAXES	PAID	WHEN PAID	Number of Receipt	March Settlement 1954	June Settlement 1954	Penalty	November Settlement 1954	Penalty	Collections to First Monday in January 1955	Penalty	Delinquent on First Monday in January 1955	Total Delinquent Tax and Penalty	REMARKS
		Dollars	Dollars	Dollars	Dollars	Dollars	Dollars	$ cts.	$ cts.	$ cts.	$ cts.		Month Day Year		$ cts.	$ cts.	$ cts.	$ cts.	$ cts.	$ cts.	$ cts.	$ cts.	$ cts.	
1																								
2																								
3																								
4																								
5																								
6																								
7																								
8																								
9																								
10																								
11																								
12																								
13																								
14																								
15																								
16																								
17	SOLD FOR TAXES	133						24 18	62		2480	Canc. Chap. 374 Laws 1941										~~2480~~	Cancelled 11-8-54
18																								
19																								
20		133						24 18	62		2480											2480		

Assessment Roll and Tax List of Real Property in the Town of Shingobee, Cass County, Minnesota, for Taxes for the Year 1953.

Form 3CD (51) 66,000-5-6-52 Brown, Minneapolis

In Whose Name Assessed	To Whom Transferred		Description of Property: Subdivision	Sec. or Lot	Town or Block	Rng.	Number of Acres of Land: Acres	Number of Acres of Land: 100ths	No. School District	Indicate Homestead by Ha	Indicate Agricultural Tax by Ra	True and Full Valuations: Land Exclusive of Structures and Improvements (Dollars)	Buildings and Other Structures (Dollars)	Machinery Permanently Attached to Real Estate (Dollars)	Total True and Full Value (Dollars)	Assessed Valuations: Rural: Homestead Up to $4,000 20% (Dollars)	Rural: Over $4,000 and Non-Homestead 33⅓% (Dollars)	All Other: Homestead Up to $4,000 25% (Dollars)	All Other: Over $4,000 and Non-Homestead 40% (Dollars)	Machinery Permanently Attached to Real Estate 33⅓% (Dollars)	Total Assessed Value (Dollars)	Total Assessed Value as Equalized by the Board of Review (Dollars)	Final Equalized Value (Dollars)
U. S. of America		1	NE¼ of NE¼ Lot 1	17	141	31			5														
U. S. of America		2	NW¼ of NE¼ Lot 2																				
U. S. of America		3	SW¼ of NE¼																				
U. S. of America		4	SE¼ of NE¼																				
		5																					
U. S. of America		6	NE¼ of NW¼																				
U. S. of America		7	NW¼ of NW¼																				
U. S. of America		8	SW¼ of NW¼																				
U. S. of America		9	SE¼ of NW¼																				
		10																					
U. S. of America		11	NE¼ of SW¼																				
U. S. of America		12	NW¼ of SW¼																				
U. S. of America		13	SW¼ of SW¼																				
U. S. of America		14	SE¼ of SW¼																				
		15																					
U. S. of America		16	NE¼ of SE¼																				
U. S. of America		17	NW¼ of SE¼																				
State of Minnesota		18	SW¼ of SE¼																				
U. S. of America		19	SE¼ of SE¼																				
		20																					

	Sold for Taxes	Valuations by School Districts as Equalized by Department of Taxation: District No. ..... Rate ..... Mills (Dollars)	District No. ..... Rate ..... Mills (Dollars)	District No. ..... Rate ..... Mills (Dollars)	District No. ..... Rate ..... Mills (Dollars)	District No. ..... Rate ..... Mills (Dollars)	District No. ..... Rate ..... Mills (Dollars)	Tax including State Homestead ..... Mills ($ cts.)	State Tax on Non-Homestead ..... Mills ($ cts.)	Special Taxes ($ cts.)	Total Taxes ($ cts.)		Paid	When Paid: Month	Day	Year	Number of Receipt	March Settlement 1954 ($ cts.)	June Settlement 1954 ($ cts.)	Penalty ($ cts.)	November Settlement 1954 ($ cts.)	Penalty ($ cts.)	Collections to First Monday in January 1955 ($ cts.)	Penalty ($ cts.)	Delinquent on First Monday in January 1955 ($ cts.)	Total Delinquent Tax and Penalty ($ cts.)	Remarks
1												1															
2												2															
3												3															
4												4															
5												5															
6												6															
7												7															
8												8															
9												9															
10												10															
11												11															
12												12															
13												13															
14												14															
15												15															
16												16															
17												17															
18												18															
19												19															
20												20															

Assessment Roll and Tax List of Real Property in the Town of Shingobee, Cass County, Minnesota, for Taxes for the Year 1953.

Form 5CD (53) 50,000-5-53 Printed, Minnesota

	IN WHOSE NAME ASSESSED	TO WHOM TRANSFERRED		DESCRIPTION OF PROPERTY: SUBDIVISION	Sec. or Lot	Town or Block	Rng.	Number of Acres of Land: Acres	100ths	No. School District	Indicate Homestead Tax by Ho	Indicate Agricultural Tax by Ag	TRUE AND FULL VALUATIONS: LAND Exclusive of Structures and Improvements	BUILDINGS and Other Structures	MACHINERY Permanently Attached to Real Estate	TOTAL True and Full Value	ASSESSED VALUATIONS: RURAL: Homestead Up to $4,000 20%	RURAL: Over $4,000 and Non-Homestead 33⅓%	ALL OTHER: Homestead Up to $4,000 25%	ALL OTHER: Over $4,000 Non-Homestead 40%	MACHINERY Permanently Attached to Real Estate 33⅓%	TOTAL ASSESSED VALUE	Total Assessed Value as Equalized by the Board of Review	FINAL EQUALIZED VALUE
								Acres	100ths				Dollars	Dollars	Dollars	Dollars	Dollars	Dollars	Dollars	Dollars	Dollars	Dollars	Dollars	Dollars
	U. S. of America		1	NE¼ of NE¼	18	141	31			5														
	U. S. of America		2	NW¼ of NE¼																				
	U. S. of America		3	SW¼ of NE¼																				
	U. S. of America		4	SE¼ of NE¼																				
			5																					
	U. S. of America		6	NE¼ of NW¼																				
	J. R. Gleib		7	~~NW¼ of NW¼~~ Lot 1 less 1½				47.51		70														
	Andrew & Florence Peterson		8	~~SW¼ of NW¼~~ Lot 2				53.53		Ajk														
	U. S. of America		9	SE¼ of NW¼																				
	U. S. of America		10	Lot 3 of Ag #34																				
	U. S. of America		11	NE¼ of SW¼																				
	State of Minnesota		12	~~NW¼ of SW¼~~ Lot 3 N. of Ag 34																				
	U. S. of America		13	~~SW¼ of SW¼~~ Lot 4																				
	U. S. of America		14	SE¼ of SW¼																				
			15																					
	U. S. of America		16	NE¼ of SE¼																				
	U. S. of America		17	NW¼ of SE¼																				
	U. S. of America		18	SW¼ of SE¼																				
	U. S. of America		19	SE¼ of SE¼																				
			20																					

Cass County, Minnesota, for Taxes for the Year 1953.

	SOLD FOR TAXES	VALUATIONS BY SCHOOL DISTRICTS AS EQUALIZED BY DEPARTMENT OF TAXATION: District No. 2 Rate 74 Mills	District No. ..... Rate ..... Mills	District No. ..... Rate ..... Mills	District No. ..... Rate ..... Mills	District No. ..... Rate ..... Mills	District No. ..... Rate ..... Mills	Tax including State Homestead ..... Mills	State Tax on Non-Homestead 4.6 Mills	SPECIAL TAXES	TOTAL TAXES	PAID	WHEN PAID: Month	Day	Year	Number of Receipt	March Settlement 1954	June Settlement 1954	Penalty	November Settlement 1954	Penalty	Collections to First Monday in January 1955	Penalty	Delinquent on First Monday in January 1955	Total Delinquent Tax and Penalty	REMARKS
		Dollars	Dollars	Dollars	Dollars	Dollars	Dollars	$ cts.	$ cts.	$ cts.	$ cts.						$ cts.	$ cts.	$ cts.	$ cts.	$ cts.	$ cts.	$ cts.	$ cts.	$ cts.	
1																										
2																										
3																										
4																										
5																										
6																										
7		157						28 54	74		29 28	PAID IN FULL MAY 24 1954			12965		29 28									
8		H 184						33 44			33 44	1st Half Paid MAY 24 1954			6719		16 72		16 72							
												2nd Half Paid OCT 26 1954			19961											
9																										
10																										
11																										
12																										
13																										
14																										
15																										
16																										
17																										
18																										
19																										
20																										
		H 154						61 98	74		62 72						46 00		16 72							
		124																								
		341																								

Form SCT1 (51) 50,000-5-1-53 Printed, Minnesota

Assessment Roll and Tax List of Real Property in the Town of Shingobee, Cass County, Minnesota, for Taxes for the Year 1953.

	In Whose Name Assessed	To Whom Transferred	Description of Property: Subdivision	Sec. or Lot	Town or Block	Rng.	Number of Acres of Land: Acres	100ths	No. School District	Indicate Homestead Tax or No	Indicate Agricultural Tax or No	True and Full Valuations: Land Exclusive of Structures and Improvements (Dollars)	Buildings and Other Structures (Dollars)	Machinery Permanently Attached to Real Estate (Dollars)	Total True and Full Value (Dollars)	Assessed Valuations, Rural: Homestead Up to $4,000 20% (Dollars)	Rural: Over $4,000 and Non-Homestead 33⅓% (Dollars)	All Other: Homestead Up to $4,000 25% (Dollars)	All Other: Over $4,000 and Non-Homestead 40% (Dollars)	Machinery Permanently Attached to Real Estate 33⅓% (Dollars)	Total Assessed Value (Dollars)	Total Assessed Value as Equalized by the Board of Review (Dollars)	Final Equalized Value (Dollars)
1	U. S. of America		NE¼ of NE¼				19	141	31		5												
2	U. S. of America		NW¼ of NE¼																				
3	U. S. of America		SW¼ of NE¼																				
4	State of Minnesota		SE¼ of NE¼																				
5																							
6	U. S. of America		NE¼ of NW¼																				
7	State of Minnesota		NW¼ of NW¼ Lot 1																				
8	U. S. of America		SW¼ of NW¼ Lot 2																				
9	U. S. of America		SE¼ of NW¼																				
10																							
11	U. S. of America		NE¼ of SW¼																				
12	Robert W. & Vearlee A. Robinson		NW¼ of SW¼ Lot 3				52	48		No													
13	" " "		SW¼ of SW¼ Lot 4				52			No													
14	Frederick A. & Harold W. Jorgenson		SE¼ of SW¼ (10 acres in Lot 4)				4	ac		No													
15	Jacob A. & Minnie Whitbeck		S½ of SW¼ NW¼ of SE¼				14			No													
16	State of Minnesota		SE¼ of SE¼				25			No													
17	U. S. of America		NW¼ of SE¼																				
18	State of Minnesota		SW¼ of SE¼																				
19	State of Minnesota		SE¼ of SE¼																				
20																							
							124	48															

	Sold for Taxes	Validations by School Districts as Equalized by Department of Taxation: District No. ..... Rate ..... Mills	District No. 5 Rate 34 Mills	District No. ..... Rate ..... Mills	District No. 5 Rate 14 Mills	District No. ..... Rate ..... Mills	District No. ..... Rate ..... Mills	Tax including State Homestead ..... Mills	State Tax on Non-Homestead 4.46 Mills	Special Taxes	Total Taxes	Paid	When Paid (Month Day Year)	Number of Receipt	March Settlement 1954	June Settlement 1954	Penalty	November Settlement 1954	Penalty	Collections to First Monday in January 1955	Penalty	Delinquent on First Monday in January 1955	Total Delinquent Tax and Penalty	Remarks
		Dollars	Dollars	Dollars	Dollars	Dollars	Dollars	$ cts.	$ cts.	$ cts.	$ cts.				$ cts.	$ cts.	$ cts.	$ cts.	$ cts.	$ cts.	$ cts.	$ cts.	$ cts.	
1																								
2																								
3																								
4																								
5																								
6																								
7																								
8																								
9																								
10																								
11																								
12		H 63		H 289				1146			1146	2nd Half Paid	SEP 29 1954	13457		573		573						
13				234				10814	110		10924	1st Half Paid	MAY 28 1954	2566										
14		93						1690	44		1734	2nd Half Paid	SEP 29 1954			5462		5462						
15		H 175						3180			3180	1st Half Paid	MAY 28 1954	6338										
16												PAID IN FULL	MAY 17 1954			1734								
17												2nd Half Paid	AUG 2 1954	15568				1590						
18												1st Half Paid	MAY 17 1954	6651		1590								
19																								
20																								
		H 236	H 289	529				6016																
		93	234	327				10814	154		16984					2357		7625						
		331	523	856				16830																

Assessment Roll and Tax List of Real Property in the Town of Shingobee, Cass County, Minnesota, for Taxes for the Year 1953.

Form 5CD (51) 50,000-5-52 Minnesota, Minneapolis

	IN WHOSE NAME ASSESSED	TO WHOM TRANSFERRED	DESCRIPTION OF PROPERTY: SUBDIVISION	Sec. Lot	Town or Block	Rng.	Number of Acres of Land: Acres	100ths	No. School District	Indicate Homestead Yes or No	Indicate Agricultural Land Yes or No	TRUE AND FULL VALUATIONS: LAND Exclusive of Structures and Improvements	BUILDINGS and Other Structures	MACHINERY Permanently Attached to Real Estate	TOTAL True and Full Value	ASSESSED VALUATIONS: RURAL: Homestead Up to $4,000 20%	RURAL: Over $4,000 and Non-Homestead 33⅓%	ALL OTHER: Homestead Up to $4,000 25%	ALL OTHER: Over $4,000 and Non-Homestead 40%	MACHINERY Permanently Attached to Real Estate 33⅓%	TOTAL ASSESSED VALUE	Total Assessed Value as Equalized by the Board of Review	FINAL EQUALIZED VALUE
												Dollars	Dollars	Dollars	Dollars	Dollars	Dollars	Dollars	Dollars	Dollars	Dollars	Dollars	Dollars
1	State of Minnesota		NE¼ of NE¼	20	141	31			5														
2	U. S. of America		NW¼ of NE¼																				
3	U. S. of America		SW¼ of NE¼																				
4	State of Minnesota		SE¼ of NE¼																				
5																							
6	U. S. of America		NE¼ of NW¼																				
7	U. S. of America		NW¼ of NW¼																				
8	U. S. of America		SW¼ of NW¼																				
9	U. S. of America		SE¼ of NW¼																				
10																							
11	U. S. of America		NE¼ of SW¼																				
12	U. S. of America		NW¼ of SW¼																				
13	State of Minnesota		SW¼ of SW¼																				
14	U. S. of America		SE¼ of SW¼																				
15																							
16	State of Minnesota		NE¼ of SE¼																				
17	U. S. of America		NW¼ of SE¼																				
18	U. S. of America		SW¼ of SE¼																				
19	Sara E. Scheers		SE¼ of SE¼				40		No														
20																							
							40																

	SOLD FOR TAXES	VALUATIONS BY SCHOOL DISTRICTS AS EQUALIZED BY DEPARTMENT OF TAXATION: District No. ..... Rate ..... Mills	District No. 5 Rate 15 Mills	District No. ..... Rate ..... Mills	District No. ..... Rate ..... Mills	District No. ..... Rate ..... Mills	District No. ..... Rate ..... Mills	Tax Including State Homestead ..... Mills	State Tax on Non-Homestead 7.6 Mills	SPECIAL TAXES	TOTAL TAXES		PAID	WHEN PAID	Number of Receipt	March Settlement 1954	June Settlement 1954	Penalty	November Settlement 1954	Penalty	Collections to First Monday in January 1955	Penalty	Delinquent on First Monday in January 1955	Total Delinquent Tax and Penalty	REMARKS
		Dollars	Dollars	Dollars	Dollars	Dollars	Dollars	$ cts.	$ cts.	$ cts.	$ cts.			Month Day Year		$ cts.	$ cts.	$ cts.	$ cts.	$ cts.	$ cts.	$ cts.	$ cts.	$ cts.	
1												1													
2												2													
3												3													
4												4													
5												5													
6												6													
7												7													
8												8													
9												9													
10												10													
11												11													
12												12													
13												13													
14												14													
15												15													
16												16													
17												17													
18												18													
19			80					1454	38		14 92	19	PAID IN FULL MAY 21 1954		1291		14 92								
20												20													
			80					14 54	38		14 92						14 92								

Form 5C(1) (51) 56,000-5-52 Minnesota, Minneapolis

Assessment Roll and Tax List of Real Property in the Town of Shingobee, Cass County, Minnesota, for Taxes for the Year 1953.

	In Whose Name Assessed	To Whom Transferred	Description of Property: Subdivision	Sec. or Lot	Town or Block	Rng.	Number of Acres of Land (Acres / 100ths)	No. School District	Information Required Tax or No	Information Required Tax or No	True and Full Valuations: Land Exclusive of Structures and Improvements (Dollars)	Buildings and Other Structures (Dollars)	Machinery Permanently Attached to Real Estate (Dollars)	Total True and Full Value (Dollars)	Assessed Valuations, Rural: Homestead Up to $4,000 20% (Dollars)	Rural: Over $4,000 and Non-Homestead 33⅓% (Dollars)	All Other: Homestead Up to $4,000 25% (Dollars)	All Other: Over $4,000 and Non-Homestead 40% (Dollars)	All Other: Machinery Permanently Attached to Real Estate 33⅓% (Dollars)	Total Assessed Value (Dollars)	Total Assessed Value as Equalized by the Board of Review (Dollars)	Final Equalized Value (Dollars)
1	Nels D. Olson		NE¼ of NE¼	21	H1	31	40	5	76													
2	" "		NW¼ of NE¼				40		"													
3	" "		SW¼ of NE¼				40		"													
4	" "		SE¼ of NE¼				40		"													
5																						
6	" "		NE¼ of NW¼				40		"													
7	" "		NW¼ of NW¼				40		"													
8	" "		SW¼ of NW¼				40		"													
9	" "		SE¼ of NW¼				40		"													
10																						
11	U. S. of America		NE¼ of SW¼																			
12	U. S. of America		NW¼ of SW¼																			
13	U. S. of America		SW¼ of SW¼																			
14	U. S. of America		SE¼ of SW¼																			
15																						
16	Basil Hofner		NE¼ of SE¼				40		9/12													
17	State of Minnesota		NW¼ of SE¼																			
18	State of Minnesota		SW¼ of SE¼																			
19	Basil Hofner		SE¼ of SE¼				40		9/12													
20																						
							400															

Valuations by School Districts as Equalized by Department of Taxation: District No. 1 Rate 16 Mills; District No. 2 Rate 16 Mills; District No. ..... Rate ..... Mills; District No. ..... Rate ..... Mills; District No. ..... Rate ..... Mills; District No. ..... Rate ..... Mills

	Sold for Taxes (Dollars)	Valuations by School Districts (Dollars)	Tax including State Homestead ..... Mills	State Tax on Non-Homestead 46.6 Mills	Special Taxes	Total Taxes	Paid	When Paid (Month Day Year)	Number of Receipt	March Settlement 1954	June Settlement 1954	Penalty	November Settlement 1954	Penalty	Collections to First Monday in January 1955	Penalty	Delinquent on First Monday in January 1955	Total Delinquent Tax and Penalty	Remarks
1		80	1454	38		1492	1 PAID IN FULL	NOV 12 1954											
2		142	2580	66		2646	2 PAID IN FULL	NOV 12 1954											
3		80	1454	38		1492	3 PAID IN FULL	NOV 12 1954							712	5.67			
4		80	1454	38		1492	4 PAID IN FULL	NOV 12 1954											
5							5		15313										
6		80	1454	38		1492	6 PAID IN FULL	NOV 12 1954											
7		80	1454	38		1492	7 PAID IN FULL	NOV 12 1954											
8		80	1454	38		1492	8 PAID IN FULL	NOV 12 1954											
9		80	1454	38		1492	9 PAID IN FULL	NOV 12 1954							549	5.77			
10							10												
11							11												
12							12												
13							13												
14							14												
15							15												
16	72		1308			1308	16 2nd Half Paid / 1st Half Paid	OCT 20 1954 / MAY 24 1954	5945 / 6778		654		654						
17							17												
18							18												
19	113		2054			2054	19 2nd Half Paid / 1st Half Paid	OCT 20 1954 / MAY 24 1954	5945 / 6778		1027		1027						
20	115 / 227 / 857						20												
			16120	338		16452					1681		1681		1260	90			

Assessment Roll and Tax List of Real Property in the Town of Shingobee, Cass County, Minnesota, for Taxes for the Year 1953.

Form 5C(1) (8)(10-5)(10-10)(10-15)(10-20)

In whose name assessed	To whom transferred		Description of property: Subdivision	Sec. or Lot	Town or Block	Rng.	Number of Acres of Land: Acres	100ths	No. School District	Indicate school District Tax or No	Indicate rural Tax or No	True and Full Valuations: Land Exclusive of Structures and Improvements (Dollars)	Buildings and Other Structures (Dollars)	Machinery Permanently Attached to Real Estate (Dollars)	Total True and Full Value (Dollars)	Assessed Valuations: Rural: Homestead Up to $4,000 20% (Dollars)	Rural: Over $4,000 and Non-Homestead 33⅓% (Dollars)	All Other: Homestead Up to $4,000 25% (Dollars)	All Other: Over $4,000 Non-Homestead 40% (Dollars)	Machinery Permanently Attached to Real Estate 33⅓% (Dollars)	Total Assessed Value (Dollars)	Total Assessed Value as Equalized by the Board of Review (Dollars)	Final Equalized Value (Dollars)	
U. S. of America		1	NE¼ of NE¼	22	141	31			5															1
U. S. of America		2	NW¼ of NE¼																					2
U. S. of America		3	SW¼ of NE¼																					3
U. S. of America		4	SE¼ of NE¼																					4
		5																						5
U. S. of America		6	NE¼ of NW¼																					6
U. S. of America		7	NW¼ of NW¼																					7
U. S. of America		8	SW¼ of NW¼																					8
U. S. of America		9	~~SE¼ of NW¼~~ Lot 3																					9
		10																						10
U. S. of America		11	~~NE¼ of SW¼~~ Lot 2																					11
U. S. of America		12	~~NW¼ of SW¼~~ Lot 4																					12
State of Minnesota		13	~~SW¼ of SW¼~~ Lot 5																					13
Daniel Walsh		14	~~SE¼ of SW¼~~ Lot 1				24	25	No															14
		15																						15
U. S. of America		16	NE¼ of SE¼																					16
U. S. of America		17	NW¼ of SE¼																					17
U. S. of America		18	SW¼ of SE¼																					18
U. S. of America		19	SE¼ of SE¼																					19
		20																						20
							24	25	No															

Sold for taxes	Validations by school districts as equalized by Department of Taxation: District No. ..... Rate ..... Mills (Dollars)	District No. 2 Rate 14 Mills (Dollars)	District No. ..... Rate ..... Mills (Dollars)	District No. ..... Rate ..... Mills (Dollars)	District No. ..... Rate ..... Mills (Dollars)	District No. ..... Rate ..... Mills (Dollars)	Tax including State Homestead ..... Mills ($ cts.)	State Tax on Non-Homestead 4.6 Mills ($ cts.)	Special Taxes ($ cts.)	Total Taxes ($ cts.)		Paid	When paid: Month	Day	Year	Number of Receipt	March Settlement 1954 ($ cts.)	June Settlement 1954 ($ cts.)	Penalty ($ cts.)	November Settlement 1954 ($ cts.)	Penalty ($ cts.)	Collections to First Monday in January 1955 ($ cts.)	Penalty ($ cts.)	Delinquent on First Monday in January 1955 ($ cts.)	Total Delinquent Tax and Penalty ($ cts.)	Remarks
											1															
											2															
											3															
											4															
											5															
											6															
											7															
											8															
											9															
											10															
											11															
											12															
											13															
	SOLD FOR TAXES		80				1454	38		149 2	14	PAID IN FULL JAN 2 8 1954	6	0	2	14.92										
											15															
											16															
											17															
											18															
											19															
											20															
			80				1454	38		1492							14.92									

Form SCT (53) WILD-RICE PRINT, BEMIDJI

Assessment Roll and Tax List of Real Property in the Town of Shingobee, Cass County, Minnesota, for Taxes for the Year 1953.

	In Whose Name Assessed	To Whom Transferred	Description of Property: Subdivision	Sec. or Lot	Town or Block	Rng.	Number of Acres of Land: Acres	100ths	No. School District	Indicate Homestead by Yes or No	Indicate Agricultural by Yes or No	True and Full Valuations: Land Exclusive of Structures and Improvements (Dollars)	Buildings and Other Structures (Dollars)	Machinery Permanently Attached to Real Estate (Dollars)	Total True and Full Value (Dollars)	Assessed Valuations: Rural: Homestead Up to $4,000 20% (Dollars)	Rural: Over $4,000 and Non-Homestead 33⅓% (Dollars)	All Other: Homestead Up to $4,000 25% (Dollars)	All Other: Over $4,000 and Non-Homestead 40% (Dollars)	Machinery Permanently Attached to Real Estate 33⅓% (Dollars)	Total Assessed Value (Dollars)	Total Amount Valuation Equalized by the Board of Review (Dollars)	Final Equalized Value (Dollars)
1	U. S. of America		NE¼ of NE¼	23	141	31			5														
2	U. S. of America		NW¼ of NE¼																				
3	U. S. of America		SW¼ of NE¼																				
4	U. S. of America		SE¼ of NE¼																				
5																							
6	U. S. of America		NE¼ of NW¼																				
7	U. S. of America		NW¼ of NW¼																				
8	U. S. of America		SW¼ of NW¼																				
9	U. S. of America		SE¼ of NW¼																				
10																							
11	Mattie Krueger		NE¼ of SW¼				40		Ko														
12	" "		NW¼ of SW¼				40		"														
13	" "		SW¼ of SW¼				40		"														
14	" "		SE¼ of SW¼				40		"														
15																							
16	U. S. of America		NE¼ of SE¼																				
17	U. S. of America		NW¼ of SE¼																				
18	Annie Marie Johnson & Caroline C. Lindstrom		SW¼ of SE¼				40		"														
19	" " " "		SE¼ of SE¼ Lot 1				29 50		"														
20																							
							269 50																

	Sold for Taxes	Valuations by School Districts as Equalized by Department of Taxation: District No. ..... Rate ..... Mills (Dollars)	District No. ..... Rate ..... Mills (Dollars)	District No. ..... Rate ..... Mills (Dollars)	District No. ..... Rate ..... Mills (Dollars)	District No. ..... Rate ..... Mills (Dollars)	Tax including State Homestead ..... Mills ($ cts.)	State Tax on Non-Homestead 46.6 Mills ($ cts.)	Special Taxes ($ cts.)	Total Taxes ($ cts.)	Paid	When Paid: Month Day Year	Number of Receipt	March Settlement 1954 ($ cts.)	June Settlement 1954 ($ cts.)	Penalty ($ cts.)	November Settlement 1954 ($ cts.)	Penalty ($ cts.)	Collections to First Monday in January 1955 ($ cts.)	Penalty ($ cts.)	Delinquent on First Monday in January 1955 ($ cts.)	Total Delinquent Tax and Penalty ($ cts.)	Remarks
1																							
2																							
3																							
4																							
5																							
6																							
7																							
8																							
9																							
10																							
11		93					1690	44		1734	2nd Half Paid	OCT 29 1954											
12		113					2054	52		2106	1st Half Paid	MAY 31 1954											
13		53					964	24		988	2nd Half Paid	OCT 29 1954	14583										
14		141					2562	66		2628	1st Half Paid	MAY 31 1954			3728		3728						
15											2nd Half Paid	OCT 29 1954											
16											1st Half Paid	MAY 31 1954											
17											2nd Half Paid	OCT 29 1954											
18		90					1636	42		1678	PAID IN FULL	APR 12 1954	5039		1678								
19		217					3944	102		4046	PAID IN FULL	APR 12 1954			4046								
20																							
		709					12850	330		13180					94 52		3728						

Form 5CD (53) 46,000-5-53 50M-PS-53

Assessment Roll and Tax List of Real Property in the Town of Shingobee, Cass County, Minnesota, for Taxes for the Year 1953.

	In Whose Name Assessed	To Whom Transferred	Description of Property: Subdivision	Sec. or Lot	Town or Block	Rng.	Number of Acres of Land: Acres	100ths	No. School District	Indicate Homestead Tax or No	Indicate Agricultural Tax or No	True and Full Valuations: Land Exclusive of Structures and Improvements (Dollars)	Buildings and Other Structures (Dollars)	Machinery Permanently Attached to Real Estate (Dollars)	Total True and Full Value (Dollars)	Assessed Valuations: Rural: Homestead Up to $4,000 20% (Dollars)	Rural: Over $4,000 and Non-Homestead 33⅓% (Dollars)	All Other: Homestead Up to $4,000 25% (Dollars)	All Other: Over $4,000 and Non-Homestead 40% (Dollars)	All Other: Machinery Permanently Attached to Real Estate 33⅓% (Dollars)	Total Assessed Value (Dollars)	Total Assessed Value as Equalized by the Board of Review (Dollars)	Final Equalized Value (Dollars)
1	U. S. of America		NE¼ of NE¼	24	141	31			5														
2	U. S. of America		NW¼ of NE¼																				
3	U. S. of America		SW¼ of NE¼																				
4	U. S. of America		SE¼ of NE¼																				
5	Hugh V. & Ruth Norton		NE¼ of NW¼ lying S. of Ry. Less 1 Ac.				17.50		yes														
6	U. S. of America		NE¼ of NW¼ less 1.75 ac. E of Ry																				
7	Hugh V. & Ruth Norton		NW¼ of NW¼				40		"														
8	" " "		SW¼ of NW¼				40		"														
9	Hugh V. Norton		~~SE¼ of NW¼~~ Lot 2 W. of Ry.				22.64		"														
10	Joseph Carlos Ryan		Lot 2 E. of Ry				6.06		No														
11			NE¼ of SW¼																				
12	Hugh V. Norton		NW¼ of SW¼ — Lot 1				37		yes														
13			SW¼ of SW¼																				
14			SE¼ of SW¼																				
15																							
16	U. S. of America		NE¼ of SE¼																				
17	U. S. of America		~~NW¼ of SE¼~~ Lot 3																				
18	U. S. of America		~~SW¼ of SE¼~~ Lot 4 less Ry																				
19	U. S. of America		SE¼ of SE¼																				
20																							
							163.05																

	Sold for Taxes	Validations by School Districts as Equalized by Department of Taxation: District No. ..... Rate ..... Mills (Dollars)	District No. ..... Rate ..... Mills (Dollars)	District No. ..... Rate ..... Mills (Dollars)	District No. ..... Rate ..... Mills (Dollars)	District No. ..... Rate ..... Mills (Dollars)	District No. ..... Rate ..... Mills (Dollars)	Tax including State Homestead ..... Mills ($ cts.)	State Tax on Non-Homestead 7.66 Mills ($ cts.)	Special Taxes ($ cts.)	Total Taxes ($ cts.)		Paid	When Paid (Month Day Year)	Number of Receipt	March Settlement 1954 ($ cts.)	June Settlement 1954 ($ cts.)	Penalty ($ cts.)	November Settlement 1954 ($ cts.)	Penalty ($ cts.)	Collections to First Monday in January 1955 ($ cts.)	Penalty ($ cts.)	Delinquent on First Monday in January 1955 ($ cts.)	Total Delinquent Tax and Penalty ($ cts.)	Remarks
1			District No. 2 Rate 16 Mills									1													
2												2													
3												3													
4												4													
5		N 35						6.36			6.36	5	2nd Half Paid 1st Half Paid	OCT 29 1954 MAY 28 1954			3.18		3.18						
6												6													
7		N 57						10.36			10.36	7	2nd Half Paid 1st Half Paid	OCT 29 1954 MAY 28 1954	14097 9262		5.18		5.18						
8		N 43						7.82			7.82	8	2nd Half Paid 1st Half Paid	OCT 29 1954 MAY 28 1954			3.91		3.91						
9		N 38						6.90			6.90	9	2nd Half Paid 1st Half Paid	OCT 29 1954 MAY 28 1954			3.45		3.45						
10		10						1.82	.04		1.86	10	PAID IN FULL	MAR 30 1954	3827		1.86								
11												11													
12		N 8						1.46			1.46	12	2nd Half Paid 1st Half Paid	OCT 29 1954 MAY 28 1954	14097 9262		.73		.73						
13												13													
14												14													
15												15													
16												16													
17												17													
18												18													
19												19													
20		# 18 / 191						34.72	.04		34.76	20					18.31		16.45						

Assessment Roll and Tax List of Real Property in the Town of Shingobee, Cass County, Minnesota, for Taxes for the Year 1953.

Form 5CD (53) Miller-Davis Company, Minneapolis

Line	In Whose Name Assessed	To Whom Transferred	Subdivision	Sec. or Lot	Town or Block	Rng.	Number of Acres of Land	No. School District	Indicate Homestead Yes or No	Indicate Agricultural Yes or No	Land Exclusive of Structures and Improvements (Dollars)	Buildings and Other Structures (Dollars)	Machinery Permanently Attached to Real Estate (Dollars)	Total True and Full Value (Dollars)	Rural: Homestead Up to $4,000 20% (Dollars)	Rural: Over $4,000 and Non-Homestead 33⅓% (Dollars)	All Other: Homestead Up to $4,000 25% (Dollars)	All Other: Over $4,000 and Non-Homestead 40% (Dollars)	Machinery Permanently Attached to Real Estate 33⅓% (Dollars)	Total Assessed Value (Dollars)	Total Assessed Value as Equalized by the Board of Review (Dollars)	Final Equalized Value (Dollars)
	~~Howard E. + Georgette M. Ames~~ line 10 page 28		~~100'x200' of Govt Lot 4 of NE1/4 of SW1/4~~	~~25~~	~~141~~	~~31~~																
1	U. S. of America		NE¼ of NE¼ less Ry	25	141	31		5														
2	U. S. of America		NW¼ of NE¼ " "																			
3	U. S. of America		SW¼ of NE¼ " "																			
4	U. S. of America		SE¼ of NE¼ " "																			
5	H. W. Jensen & Edith M. Jensen		Part of NE¼ of SW¼ & of Lot 4				3 67		No													
6	Rudolph Miller, et al		~~NE¼ of NW¼~~ Lot 1				16 40		"													
7	Edith M. & H. W. Jensen		Part of Lot 4 & of NE¼ of SW¼ ~~NW¼ of NW¼~~				.51		Yes													
8	Spencer & Alvina Kubo		E. 40 rds of SE¼ of SW¼ & lot 4 less 100' & less 60'x200' & less ~~SW¼ of NW¼~~ Δ piece in SE cor. of E½ of Lot 4 (less 4.5 acres)				~~14 45~~ 9.95		No / Yes		Includes tax for Zwiefel below.											
9	Nels D. Olson		~~SE¼ of NW¼~~ Lot 2				49 71		No													
10	~~Spencer & Alvina Kubo~~		E. 40 rds. of NE¼ of SW¼ less part sold to Ray				21 61		Yes													
11	Myron F. & Florence Heiselman		W½ of NE¼ of SW¼ less 1.25 ac.				20 36		No / Yes													
12	Agnes Lockman		Lot 3 less plat of Crescent Beach less 5 ac. & ~~NW¼ of SW¼~~ less 8 acs. & less part sold				6		Yes													
13	Frank & Elizabeth Hirschfield		~~SW¼ of SW¼~~ 5 acres of Lot 3				5		No.													
14	Myron F. & Florence Heiselman		W½ of Lot 4 less 1.25 acs. on Lakeshore & less ~~SE¼ of SW¼~~ 50' x 400'				5 75		"													
15	~~[illegible]~~ Hdse		50' x 389' on E. side of Crescent Beach				.33		"													
16	U. S. of America		NE¼ of SE¼ less Ry																			
17	~~U. S. of America~~ Spencer & Alvina Kubo		NW¼ of SE¼ " "																			
18	Spencer & Alvina Kubo		SW¼ of SE¼ less Ry & less Δ piece				35 33		Yes													
19	" " "		SE¼ of SE¼ less Ry				35 73		"													
20	Hilding E. Christofferson		Bounded on the N. by S.H.R. on E by lake on W line 50' E. of E. boundary of Lot 26, Blk 1, Crescent Beach, on S side of S line of Lot 3-25-141-31 less Shively tract.				.44		No													
	O. Fred & Macie Zwiefel		4.5 acs. of Lot 4				4.5				Tax included line 8 above											

Line	Sold for Taxes	District No. ... Rate ... Mills (Dollars)	District No. 5 Rate 181.46 Mills (Dollars)	District No. ... Rate ... Mills (Dollars)	District No. 5 Rate 206.76 Mills (Dollars)	District No. ... Rate ... Mills (Dollars)	District No. ... Rate ... Mills (Dollars)	Tax including State Homestead ... Mills	State Tax on Non-Homestead 4.66 Mills	Special Taxes	Total Taxes	Paid	When Paid (Month Day Year)	Number of Receipt	March Settlement 1954	June Settlement 1954	Penalty	November Settlement 1954	Penalty	Collections to First Monday in January 1955	Penalty	Delinquent on First Monday in January 1955	Total Delinquent Tax and Penalty	Remarks
1																								
2																								
3																								
4																								
5			202 (Includes Tax of line 15 Page 28)					36 72	94		37 66	PAID IN FULL	MAY 31 1954	6881		37 66								
6			107					19 44	50		19 94	PAID IN FULL	MAY 31 1954	12977		19 94								
7					H 405			83 74			83 74	1st Half Paid / Balance Paid	MAY 2? 1954 / SEP 13 1954	7573 / 13330		41 87						41 87 & 46 06		
8			H 126 / 167					53 26	78 (38)		54 04	Part Paid / Part Paid	MAY 26 1954 / MAY 21 1954	7851 / 6672		17 77 / 18 50		17 77						2nd + 1st half Zwiefel's share. Kubo's share pd. in full
9			48					8 72	22		8 94	PAID IN FULL	NOV 12 1954	15313						8 94	72			
10			H 42					7 64			7 64	PAID IN FULL	MAY 21 1954	6673		7 64								
11					H. 169 / 240			84 56	1 12		85 68	2nd Half Paid / 1st Half Paid	OCT 7 1954 / MAY 10 1954	13727 / 5767		42 84		42 84						
12			H 67					12 18			12 18	PAID IN FULL	MAY 6 1954	5696		12 18								
13			33					6 00	16		6 16	PAID IN FULL	MAY 31 1954	12975		6 16								
14					33			6 82	16		6 98	2nd Half Paid / 1st Half Paid	OCT 7 1954 / MAY 10 1954	13727 / 5767		3 49		3 49						
15			Abate. #5982		40 ~~248~~			8 28 ~~51 28~~	18 ~~1 16~~		8 46 ~~52 44~~	PAID IN FULL	MAY 31 1954	10859		8 46								43.98 Abated
16																								
17																								
18			H 28					5 08			5 08	PAID IN FULL	MAY 21 1954	6673		5 08								
19			H 49					8 90			8 90	PAID IN FULL	MAY 21 1954	6673		8 90								
20					240			49 62	1 12		50 74	2nd Half Paid / 1st Half Paid	SEP 2 1954 / MAY 31 1954	13238 / 12974		25 37		25 37						
			H 312 / 557 / 869		H 574 / 761 / 1335	886 / 1318 / 2204		157 94 / 276 02 / 433 96	6 16		440 12					255 86		89 47		8 94		41 87		

Form SCD (51)

Line	In Whose Name Assessed	To Whom Transferred	Subdivision	Sec. or Lot	Town or Block	Rng.	Number of Acres of Land	No. School District	Homestead Yes or No	Valuations by School Districts: District No. 2, Rate 181.76 Mills (Dollars)	District No. 5, Rate 206.46 Mills (Dollars)	Tax including State Homestead ($ cts.)	State Tax on Non-Homestead 4.66 Mills ($ cts.)	Total Taxes ($ cts.)	Paid	When Paid (Month Day Year)	Number of Receipt	March Settlement 1954	June Settlement 1954	November Settlement 1954	Remarks
	Frank R. & Laura K. Riley		a strip across from Lot 4 Crescent B. about 55' wide [illegible] Lot 3	25	141	31															
1	H. J. & Dorothy Mantz		E. 100' of W. 200' of that part of E. 46 rds of Lot 4 lying between Hy #19 & Ten Mile Lake (NE¼ of NE¼)				.46	5	No		170	3514	80	3594	PAID IN FULL	JUL 21 1954	11269			3594	[illegible] 54
2			NW¼ of NE¼																		
3	Jens Pederson		200' x 330' of Lot 4 (SW¼ of NE¼)				1 61		Yes		H 75	1550		1550	PAID IN FULL	MAY 31 1954	6893		1550		
4	Loran E. Kay		W. 100' of E. 40 rds of Lot 4 lying between Hy. #19 & Ten Mile Lake (SE¼ of NE¼)				12		No		212	4384	98	4482	2nd Half Paid / 1st Half Paid	OCT 21 1954 / MAY 31 1954	14247 / 12972		2241	2241	
5	C. C. & Anna M. Erstad		Part of Lot 3 N. of Lot 20 Crescent Beach						"	132		2400	62	2462	PAID IN FULL	MAY 31 1954	12978		2462		
6	H. W. & Edith M. Jensen		30' on lakeshore of Christofferson Tract (NE¼ of NW¼)				30		"		224	4632	104	4736	2nd Half Paid / 1st Half Paid	OCT 21 1954 / MAY 29 1954	7573		2368	2368	
7	" " "		30' on Hy. of old #19 (NW¼ of NW¼)				12		No		32	662	14	676	2nd Half Paid / 1st Half Paid	OCT 21 1954 / MAY 29 1954	14234		338	338	
8			SW¼ of NW¼																		
9			SE¼ of NW¼																		
10	~~G. W. Shaffer & Ethel Jean Shaffer~~ Howard E. & Georgette M. Ames		100' x 200' of Lot 4 & of NE¼ of SW¼				46		No		192	3970	90	4060	PAID IN FULL	MAY 31 1954	12979		4060		
11	Fred. E. Teptar		60' x 60' x 60' x 60' of Lot 4 (NE¼ of SW¼)						"		110	2274	52	2326	PAID IN FULL	MAY 31 1954	12976		2326		
12	Raymond & Dorothy B. Ross		Δ piece in S.E. cor. of E½ of Lot 4 & Δ piece in S.W. cor. of SW¼ of SE¼ (NW¼ of SW¼)				.50		"	180		3272	84	3356	2nd Half Paid / 1st Half Paid	OCT 30 1954 / MAY 31 1954	16076 / 12973		1678	1678	
13			SW¼ of SW¼																		
14	Myron F. & Florence Heiselman		Part of Gov't Lot 4 (~~SE¼ of SW¼~~)																		
15	~~Gurney & Beulah Brown~~		Part of NE¼ of SW¼ & of Lot 4				53														
16	Hans W. & Edith M. Jensen		About 6½ acs. of Lot 3 less to Erstad & Bjorkman (NE¼ of SE¼) less sold				6 50		No.	40		728	18	746	PAID IN FULL	MAY 29 1954	7572		746		
17	Leonard & Mary Powell		All that part of Lot 3 lying N. of Lot 15, Blk 1 Crescent Beach & S.A.R. #12 (NW¼ of SE¼)				75		"		80	1654	38	1692	PAID IN FULL	FEB 27 1954	3981	1692			
18	Anna Bjorkman		54.04' of Lot 3 lying N. of Lot 21, Crescent Beach (SW¼ of SE¼)						Yes	H 77		1400		1400	PAID IN FULL	MAY 14 1954	6051		1400		
19			SE¼ of SE¼																		
20	V. J. & Anne Edith Blodgett		All that part of Lot 3 lying N. of Lots 16 & 17 Blk 1, Crescent Beach & S.A.R. #12				1 50		No		H 147	3040		3040	PAID IN FULL	MAY 14 1954	6050		3040		
	C. V. & Lydia A. Adams		Part of NE¼ of SW¼ & of Lot 4				3.33 (R 85)														
										H 27 / 362 / 429	H 333 = 399 / 1025 = 1272 / 1342 = 1671	25680 / 7800 / 33480	640	34120				1692	22209	10219	

Form 5CD (53) WILD-RIVE BINDERY, MINNEAPOLIS

Assessment Roll and Tax List of Real Property in the Town of Shingobee, Cass County, Minnesota, for Taxes for the Year 1953.

	In whose name assessed	To whom transferred	Description of property: Subdivision	Sec. or Lot	Town or Block	Rng.	Number of Acres of Land: Acres	100ths	No. School District	Indicate Homestead by Yes or No	Indicate Agricultural land Taxed or No	True and Full Valuations: Land Exclusive of Structures and Improvements	Buildings and Other Structures	Machinery Permanently Attached to Real Estate	Total True and Full Value	Assessed Valuations: Rural: Homestead Up to $4,000 20%	Rural: Over $4,000 and Non-Homestead 33⅓%	All Other: Homestead Up to $4,000 25%	All Other: Over $4,000 and Non-Homestead 40%	All Other: Machinery Permanently Attached to Real Estate 33⅓%	Total Assessed Value	Total Assessed Value as Equalized by the Board of Review	Final Equalized Value
							Acres	100ths				Dollars	Dollars	Dollars	Dollars	Dollars	Dollars	Dollars	Dollars	Dollars	Dollars	Dollars	Dollars
1	Elizabeth L. & Herbert W. Lee		NE¼ of NE¼ Lot 1	26	141	31	53.25		5	No													
2	Ethel B. Hand, et al		NW¼ of NE¼ Lot 1																				
3			SW¼ of NE¼ Lot 2																				
4	" " "		SE¼ of NE¼ Lot 2				54.77			No													
5																							
6	Louis Kruegar		NE¼ of NW¼				39			"													
7	" "		NW¼ of NW¼				39.75			"													
8	State of Minnesota		SW¼ of NW¼																				
9	State of Minnesota		SE¼ of NW¼																				
10	Edmund C. & Mathilda J. Thomas		18 acres of Lot 3 less Burns' track				18			yes													
11	U. S. of America		NE¼ of SW¼																				
12	U. S. of America		NW¼ of SW¼																				
13	U. S. of America		SW¼ of SW¼ Lot 6																				
14	U. S. of America		SE¼ of SW¼ Lot 5																				
15	Alef & Bertha Hanson		W. 250' of E. 420' of Lot 3 between Portage Lake & Hy. #19 less E. 100'				150			"													
16	Alvina Sisko		E. 170' of ~~NE¼ of SE¼~~ Lot 3 N. of Hy. #19				125			No													
17	U. S. of America		NW¼ of SE¼																				
18	Alb. E. Hook, Glenn W. Stithem & Clarence J. Lampeter		Lot 4 ~~SW¼ of SW¼~~ less E. 50' of Lattel Park Point				45.96			"													
19			~~SE¼ of SE¼~~																				
20	~~Robert J. Lodge & Rucker~~		E. 100' of W. 250' of E. 420' of Lot 3 Hy. #19 between Portage Lake & Portage Lake				6			"													

	Sold for Taxes	Validations by School Districts as Equalized by Department of Taxation: District No. 5 Rate 19 Mills	Tax including State Homestead	State Tax on Non-Homestead 7.66 Mills	Special Taxes	Total Taxes		Paid	When Paid (Month Day Year)	Number of Receipt	March Settlement 1954	June Settlement 1954	Penalty	November Settlement 1954	Penalty	Collections to First Monday in January 1955	Penalty	Delinquent on First Monday in January 1955	Total Delinquent Tax and Penalty	Remarks
		Dollars	$ cts.	$ cts.	$ cts.	$ cts.					$ cts.	$ cts.	$ cts.	$ cts.	$ cts.	$ cts.	$ cts.	$ cts.	$ cts.	
1		180	2818	72		2890	1	2nd Half Paid 1st Half Paid	OCT 19 1954 MAY 31 1954	14154 13076		1445		1445						
2							2													
3							3													
4		157	2854	74		2928	4	2nd Half Paid 1st Half Paid	OCT 19 1954 MAY 31 1954	14154 13076		1464		1464						
5							5													
6		104	1890	48		1938	6	2nd Half Paid 1st Half Paid	OCT 29 1954 MAY 31 1954	14851		1938		1938						
7		104	1890	48		1938	7	2nd Half Paid 1st Half Paid	OCT 29 1954 MAY 31 1954	14803										
8							8													
9							9													
10	H 21		382			382	10	PAID IN FULL	MAY 17 1954	6610		382								
11							11													
12							12													
13							13													
14							14													
15	H 175		3180			3180	15	2nd Half Paid 1st Half Paid	OCT 28 1954 MAY 28 1954	14321 13530		1590		1590						
16		10	182	04		186	16	PAID IN FULL	MAY 21 1954	6673		186								
17							17													
18		60	1090	28		1118	18	PAID IN FULL	MAY 31 1954	11743		1118								
19							19													
20		25	454	12		466	20	PAID IN FULL	1954	6289		466								
		1.196 614 611	14740	286		15026						6587		6437						

Lot 3 -26-141-31

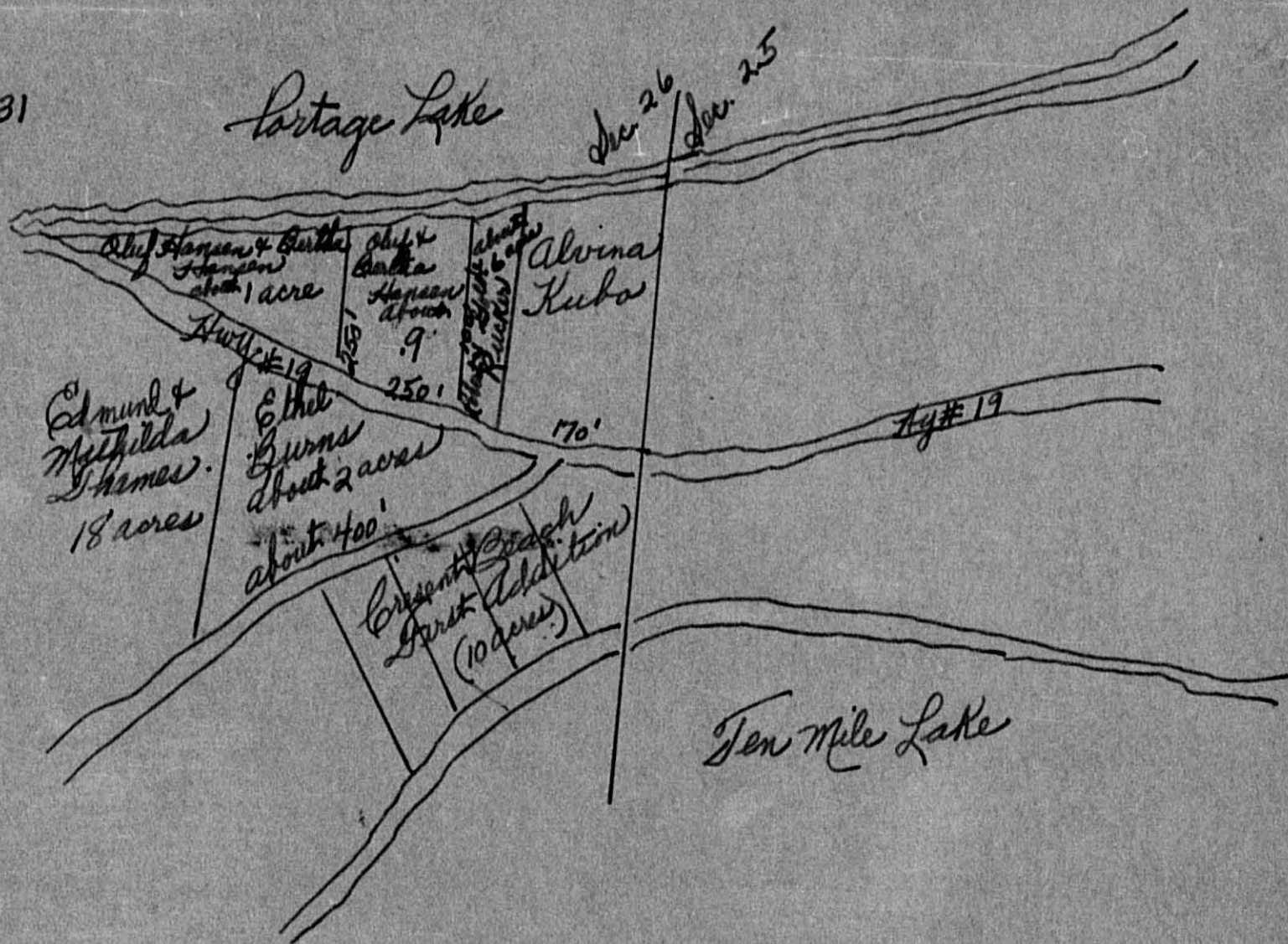

This is according to information from H. W. Jander total acreage of Lot 3 Sec 26 is 33.75 acres

Assessment Roll and Tax List of Real Property in the Town of Shingobee,

Form 3CD (33) WILLIS-DAVIS BINDERY, MINNEAPOLIS

Line	Name whose name assessed	To whom transferred	Description of property: Subdivision	Sec. or Lot	Town or Block	Rng.	Number of Acres of Land: Acres	100ths	No. School District	Indicate Homestead Yes or No	Indicate Agricultural Yes or No	True and Full Valuations: Land Exclusive of Structures Improvements (Dollars)	Buildings and Other Structures (Dollars)	Machinery Permanently Attached to Real Estate (Dollars)	Total True and Full Value (Dollars)	Assessed Valuations: Rural: Homestead Up to $4,000 20% (Dollars)	Rural: Over $4,000 and Non-Homestead 33⅓% (Dollars)	All Other: Homestead Up to $4,000 25% (Dollars)	All Other: Over $4,000 and Non-Homestead 40% (Dollars)	Machinery Permanently Attached to Real Estate 33⅓% (Dollars)	Total Assessed Value (Dollars)	Total Assessed Value as Equalized by the Board of Review (Dollars)	Final Equalized Value (Dollars)
1	Ethel B. Burns		Approx. E 400' of that part of lot 3 lying between the meandered Beach & first additional Hwy. # 19.	26	141	31	2		5	yes													
2			NW ¼ of NE ¼																				
3			SW ¼ of NE ¼																				
4			SE ¼ of NE ¼																				
5	Olaf Hanson & Martha Hanson		All that part of Lot 3 lying N. of Hwy. # 19 & N. of Leech Lake				1			No													
6			NE ¼ of NW ¼																				
7			NW ¼ of NW ¼																				
8			SW ¼ of NW ¼																				
9			SE ¼ of NW ¼																				
10																							
11			NE ¼ of SW ¼																				
12			NW ¼ of SW ¼																				
13			SW ¼ of SW ¼																				
14			SE ¼ of SW ¼																				
15																							
16			NE ¼ of SE ¼																				
17			NW ¼ of SE ¼																				
18			SW ¼ of SE ¼																				
19			SE ¼ of SE ¼																				
20																							

2

Cass County, Minnesota, for Taxes for the Year 1953.

Line	Sold for Taxes	Valuations by School Districts as Equalized by Department of Taxation: District No. Rate ... Mills (Dollars)	District No. Rate ... Mills (Dollars)	District No. Rate ... Mills (Dollars)	District No. Rate ... Mills (Dollars)	District No. Rate ... Mills (Dollars)	District No. Rate ... Mills (Dollars)	Tax including State Homestead ... Mills ($ cts.)	State Tax on Non-Homestead 4.64 Mills ($ cts.)	Special Taxes ($ cts.)	Total Taxes ($ cts.)		Paid	When Paid: Month Day Year	Number of Receipt	March Settlement 1954 ($ cts.)	June Settlement 1954 ($ cts.)	Penalty ($ cts.)	November Settlement 1954 ($ cts.)	Penalty ($ cts.)	Collections to First Monday in January 1955 ($ cts.)	Penalty ($ cts.)	Delinquent on First Monday in January 1955 ($ cts.)	Total Delinquent Tax and Penalty ($ cts.)	Remarks
1		H 131						2382			2382	1	PAID IN FULL	MAY 17 1954	6060		2382								
2												2													
3												3													
4												4													
5		33						600	16		616	5	2nd Half Paid	OCT 26 1954	14324		308		308						
6												6		MAY 28 1954	17550										
7												7													
8												8													
9												9													
10												10													
11												11													
12												12													
13												13													
14												14													
15												15													
16												16													
17												17													
18												18													
19												19													
20												20													
		H 131 33 164						2982	16		2998						2690		308						

Form 3CD (51) [illegible]

Assessment Roll and Tax List of Real Property in the Town of Shingobee, Cass County, Minnesota, for Taxes for the Year 1953.

	In Whose Name Assessed	To Whom Transferred	Description of Property: Subdivision	Sec. or Lot	Town or Block	Rng.	Number of Acres of Land: Acres	100ths	No. School District	Indicate Homestead Tax or No	Indicate Soldiers Tax or No	True and Full Valuations: Land Exclusive of Structures and Improvements	Buildings and Other Structures	Machinery Permanently Attached to Real Estate	Total True and Full Value	Assessed Valuations: Rural: Homestead Up to $4,000 20%	Rural: Over $4,000 and Non-Homestead 33⅓%	All Other: Homestead Up to $4,000 25%	All Other: Over $4,000 and Non-Homestead 40%	Machinery Permanently Attached to Real Estate 33⅓%	Total Assessed Value	Total Assessed Value as Equalized by the Board of Review	Final Equalized Value
							Acres	100ths				Dollars	Dollars	Dollars	Dollars	Dollars	Dollars	Dollars	Dollars	Dollars	Dollars	Dollars	Dollars
1	U. S. of America		NE¼ of NE¼	27	141	31			5														
2	U. S. of America		NW¼ of NE¼																				
3	U. S. of America		SW¼ of NE¼																				
4	U. S. of America		SE¼ of NE¼																				
5																							
6	U. S. of America		~~NW¼ of NW¼~~ Lot 1																				
7	U. S. of America		NW¼ of NW¼ Lot 2																				
8	~~Albert Sandt~~	William E. Eckman & Donald C. Eckman	SW¼ of NW¼				40			No		Homestead for 1953	300 added to town Rd by town Bd										
9	U. S. of America		SE¼ of NW¼																				
10																							
11	U. S. of America		NE¼ of SW¼																				
12	Ernest A. & Elora L. Collins		NW¼ of SW¼																				
13	U. S. of America		SW¼ of SW¼				40			yes													
14	U. S. of America		SE¼ of SW¼																				
15																							
16	U. S. of America		NE¼ of SE¼																				
17	George Ewen		NW¼ of SE¼				40			No													
18	" "		SW¼ of SE¼				40			"													
19	" "		SE¼ of SE¼				40			"													
20																							
							920																

Cass County, Minnesota, for Taxes for the Year 1953.

	Sold for Taxes	Valuations by School Districts as Equalized by Department of Taxation: District No. ..... Rate ..... Mills	District No. 9 Rate 71 Mills	District No. ..... Rate ..... Mills	District No. ..... Rate ..... Mills	District No. ..... Rate ..... Mills	District No. ..... Rate ..... Mills	Tax including State Homestead ..... Mills	State Tax on Non-Homestead 46.66 Mills	Special Taxes	Total Taxes	Paid	When Paid	Number of Receipt	March Settlement 1954	June Settlement 1954	Penalty	November Settlement 1954	Penalty	Collections to First Monday in January 1955	Penalty	Delinquent on First Monday in January 1955	Total Delinquent Tax and Penalty	Remarks
		Dollars	Dollars	Dollars	Dollars	Dollars	Dollars	$ cts.	$ cts.	$ cts.	$ cts.		Month Day Year		$ cts.	$ cts.	$ cts.	$ cts.	$ cts.	$ cts.	$ cts.	$ cts.	$ cts.	
1																								
2																								
3																								
4																								
5																								
6																								
7																								
8		N 119						2162			2162	1st Half Paid	JUN 18 1954	8644				10.81	32			10.81	1189	
9																								
10																								
11																								
12	SOLD FOR TAXES	N 58						1054			1054	PAID IN FULL	OCT 30 1954	15043				1054	37					
13																								
14																								
15																								
16																								
17			67					1218	32		1250	PAID IN FULL	MAY 31 1954	12980		3750								
18			67					1218	32		1250	PAID IN FULL	MAY 31 1954											
19			67					1218	32		1250	PAID IN FULL	MAY 31 1954											
20																								
		N 177						6870	96		6966					3750		2135				1081		

Form SCT1 (51) WILLIS-SUTTON COMPANY, MINNEAPOLIS

Assessment Roll and Tax List of Real Property in the Town of Shingobee, Cass County, Minnesota, for Taxes for the Year 1953.

	In Whose Name Assessed	To Whom Transferred	Description of Property: Subdivision	Sec. or Lot	Town or Block	Rng.	Number of Acres of Land: Acres	100ths	No. School District	Indicate Homestead Tax by Ho	Indicate Agricultural Tax by Ag	True and Full Valuations: Land Exclusive of Structures and Improvements	Buildings and Other Structures	Machinery Permanently Attached to Real Estate	Total True and Full Value	Assessed Valuations: Rural: Homestead Up to $4,000 20%	Rural: Over $4,000 and Non-Homestead 33⅓%	All Other: Homestead Up to $4,000 25%	All Other: Over $4,000 and Non-Homestead 40%	All Other: Machinery Permanently Attached to Real Estate 33⅓%	Total Assessed Value	Total Assessed Value as Equalized by the Board of Review	Final Equalized Value
												Dollars	Dollars	Dollars	Dollars	Dollars	Dollars	Dollars	Dollars	Dollars	Dollars	Dollars	Dollars
1	Ervin Shiffner		N ~~½ of N W ¼~~ Lot 1	28	141	31	24	75	5 Yr.														
2	U. S. of America		N W ¼ of N E ¼ Lot 2																				
3	U. S. of America		S ~~W ¼ of N W ¼~~ Lot 11																				
4			S E ¼ of N E ¼																				
5																							
6	State of Minnesota		N ~~E ¼ of N W ¼~~ Lot 3																				
7	State of Minnesota		N W ¼ of N W ¼ Lot 4																				
8	U. S. of America		S W ¼ of N W ¼ Lot 5																				
9			S E ¼ of N W ¼																				
10																							
11	U. S. of America		N E ¼ of S W ¼																				
12	U. S. of America		~~N W ¼ of S W ¼~~ Lot 6																				
13	State of Minnesota		~~S W ¼ of S W ¼~~ Lot 7																				
14			~~S E ¼ of S W ¼~~ Lot 8																				
15																							
16	U. S. of America		N E ¼ of S E ¼ } Lot 10																				
17			N W ¼ of S E ¼ }																				
18	Earle & Pauline Bagenstos		~~S W ¼ of S E ¼~~ Lot 9				28	50	No														
19	" "		S E ¼ of S E ¼				40		"														
20																							
							93	1/2															

	Sold for Taxes	Valuations by School Districts as Equalized by Department of Taxation: District No. 1 Rate 14 Mills	District No. 6 Rate 14 Mills	District No. ..... Rate ..... Mills	District No. ..... Rate ..... Mills	District No. ..... Rate ..... Mills	District No. ..... Rate ..... Mills	Tax including State Homestead ..... Mills	State Tax on Non-Homestead 7.66 Mills	Special Taxes	Total Taxes		Paid	When Paid: Month	Day	Year	Number of Receipt	March Settlement 1954	June Settlement 1954	Penalty	November Settlement 1954	Penalty	Collections to First Monday in January 1955	Penalty	Delinquent on First Monday in January 1955	Total Delinquent Tax and Penalty	Remarks
		Dollars	Dollars	Dollars	Dollars	Dollars	Dollars	$ cts.	$ cts.	$ cts.	$ cts.							$ cts.	$ cts.	$ cts.	$ cts.	$ cts.	$ cts.	$ cts.	$ cts.	$ cts.	
1		91	96					1364			1364	1	PAID IN FULL	MAY	18	1954	6339		1364								
2												2															
3												3															
4												4															
5												5															
6												6															
7												7															
8												8															
9												9															
10												10															
11												11															
12												12															
13												13															
14												14															
15												15															
16												16															
17												17															
18		49						890	22		912	18	PAID IN FULL	MAY	5	1954	12981		912								
19		63						964	24		988	19	PAID IN FULL	MAY	31	1954			988								
20												20															
		1105						3218	46		3264								2264								

Form 2C11 (31) WILDE-SAYE PRINT, MINNEAPOLIS

Assessment Roll and Tax List of Real Property in the Town of Shingobee, Cass County, Minnesota, for Taxes for the Year 1953.

	In Whose Name Assessed	To Whom Transferred	Description of Property: Subdivision	Sec. or Lot	Town or Block	Rng.	Number of Acres of Land: Acres	Number of Acres of Land: 100ths	No. School District	Indicate Homestead Tax or No	Indicate Agricultural Tax or No	True and Full Valuations: Land Exclusive of Structures and Improvements	Buildings and Other Structures	Machinery Permanently Attached to Real Estate	Total True and Full Value	Assessed Valuations: Rural: Homestead Up to $4,000 20%	Rural: Over $4,000 and Non-Homestead 33⅓%	All Other: Homestead Up to $4,000 25%	All Other: Over $4,000 Non-Homestead 40%	Machinery Permanently Attached to Real Estate 33⅓%	Total Assessed Value	Total Assessed Value as Equalized by the Board of Review	Final Equalized Value
												Dollars	Dollars	Dollars	Dollars	Dollars	Dollars	Dollars	Dollars	Dollars	Dollars	Dollars	Dollars
1	U. S. of America		N E ¼ of N E ¼	29	141	31			5														
2	U. S. of America		N W ¼ of N E ¼																				
3	U. S. of America		S W ¼ of N E ¼																				
4	U. S. of America		S E ¼ of N E ¼																				
5																							
6	U. S. of America		N E ¼ of N W ¼																				
7	U. S. of America		N W ¼ of N W ¼																				
8	State of Minnesota		S W ¼ of N W ¼																				
9	State of Minnesota		S E ¼ of N W ¼																				
10																							
11	State of Minnesota		N E ¼ of S W ¼																				
12	U. S. of America		N W ¼ of S W ¼																				
13	State of Minnesota		S W ¼ of S W ¼																				
14	State of Minnesota		S E ¼ of S W ¼																				
15																							
16	U. S. of America		N E ¼ of S E ¼																				
17	U. S. of America		N W ¼ of S E ¼																				
18	State of Minnesota		S W ¼ of S E ¼																				
19	U. S. of America		S E ¼ of S E ¼																				
20																							

	Sold for Taxes	Valuations by School Districts as Equalized by Department of Taxation: District No. ..... Rate ..... Mills	District No. ..... Rate ..... Mills	District No. ..... Rate ..... Mills	District No. ..... Rate ..... Mills	District No. ..... Rate ..... Mills	District No. ..... Rate ..... Mills	Tax including State Homestead ..... Mills	State Tax on Non-Homestead ..... Mills	Special Taxes	Total Taxes		Paid	When Paid: Month	Day	Year	Number of Receipt	March Settlement 1954	June Settlement 1954	Penalty	November Settlement 1954	Penalty	Collections to First Monday in January 1955	Penalty	Delinquent on First Monday in January 1955	Total Delinquent Tax and Penalty	Remarks
		Dollars	Dollars	Dollars	Dollars	Dollars	Dollars	$ cts.	$ cts.	$ cts.	$ cts.							$ cts.	$ cts.	$ cts.	$ cts.	$ cts.	$ cts.	$ cts.	$ cts.	$ cts.	
1												1															
2												2															
3												3															
4												4															
5												5															
6												6															
7												7															
8												8															
9												9															
10												10															
11												11															
12												12															
13												13															
14												14															
15												15															
16												16															
17												17															
18												18															
19												19															
20												20															

Assessment Roll and Tax List of Real Property in the Town of Shingobee, Cass County, Minnesota, for Taxes for the Year 1953.

Form 5C13 (31) 50,000-5-53 Printed, Duplicate

	IN WHOSE NAME ASSESSED	TO WHOM TRANSFERRED	DESCRIPTION OF PROPERTY: SUBDIVISION	Sec. or Lot	Town or Block	Rng.	Number of Acres of Land (Acres / 100ths)	No. School District	Indicate Homestead Tax Yes or No	Indicate Agricultural Tax Yes or No	TRUE AND FULL VALUATIONS: LAND Exclusive of Structures Improvements	BUILDINGS and Other Structures	MACHINERY Permanently Attached to Real Estate	TOTAL True and Full Value	ASSESSED VALUATIONS: RURAL: Homestead Up to $4,000 20%	RURAL: Over $4,000 and Non-Homestead 33⅓%	ALL OTHER: Homestead Up to $4,000 25%	ALL OTHER: Over $4,000 and Non-Homestead 40%	MACHINERY Permanently Attached to Real Estate 33⅓%	TOTAL ASSESSED VALUE	Total Assessed Value as Equalized by the Board of Review	FINAL EQUALIZED VALUE
											Dollars	Dollars	Dollars	Dollars	Dollars	Dollars	Dollars	Dollars	Dollars	Dollars	Dollars	Dollars
1	U. S. of America		NE¼ of NE¼	30	141	31	5															
2	Myrtle Lofgren	Florence Helmbrecht	NW¼ of NE¼				27.55		No													
3	Herbert L & Helen H. Miller		SW¼ of NE¼				11.02		"		See Sec 6 of Howard Lake											
4	Howard C & Helen Miller	Mike Tuss	SE¼ of NE¼				37.04		Yes		See Sec 6 of Howard Lake											
	Potter Lt Mac Sr & Sawmill		S. 200' of N 614 of NE¼						No													
	H. S. Heise		NE¼ of NW¼ less 39 acres				14.90		Yes													
	Mike Loncelot, Jr.		~~NW¼ of NW¼~~ Lot 1				51.91		"													
	" "		SW¼ of NW¼ Lot 2				52.87		"													
	" "		SE¼ of NW¼				39.65		Yes													
	Henry Heathman		Part of N 614 of NW¼				39		No													
	Mike Loncelot, Jr.		NE¼ of SW¼				32.41		Yes													
	U. S. of America		~~NW¼ of SW¼~~ Lot 3																			
	U. S. of America		SW¼ of SW¼ Lot 4																			
	U. S. of America		SE¼ of SW¼																			
	George Ordorff		Part of SE¼ of SE¼ E of Howard Lake				2.50		No													
	John H. Haugen		NE¼ of SE¼				31.70		Yes													
	Herbert L & Helen H. Miller		NW¼ of SE¼ Less part W of Howard Lake				10		No													
	" "		SW¼ of SE¼ Less Part E of Howard Lake				43.0		"													
	George Ordorff		SE¼ of SE¼				34.31		"													
	R. William Zech		Part of N 214 of S 614 W of Howard Lake						"													
	(continued on next page)						320.49															

Cass County, Minnesota, for Taxes for the Year 1953.

	SOLD FOR TAXES	VALUATIONS BY SCHOOL DISTRICTS AS EQUALIZED BY DEPARTMENT OF TAXATION: District No. 6 Rate 19 Mills	District No. ..... Rate ..... Mills	District No. ..... Rate ..... Mills	District No. ..... Rate ..... Mills	District No. ..... Rate ..... Mills	Tax including State Homestead ..... Mills	State Tax on Non-Homestead H.S.E. Mills	SPECIAL TAXES	TOTAL TAXES	PAID	WHEN PAID (Month Day Year)	Number of Receipt	March Settlement 1954	June Settlement 1954	Penalty	November Settlement 1954	Penalty	Collections to First Monday in January 1955	Penalty	Delinquent on First Monday in January 1955	Total Delinquent Tax and Penalty	REMARKS
		Dollars	Dollars	Dollars	Dollars	Dollars	Dollars	$ cts.	$ cts.	$ cts.				$ cts.	$ cts.	$ cts.	$ cts.	$ cts.	$ cts.	$ cts.	$ cts.	$ cts.	
1																							
2		36					6.54	16		6.70	PAID IN FULL	MAY 3 1 1954	12985		6.70								
3		298					54.16	1.38		55.54	2nd Half Paid / 1st Half Paid	AUG 5 1954 / MAY 3 1 1954	11670 / 12984		27.77		27.77						
4		H 150 / 100					45.44	46		45.90	PAID IN FULL	JAN 2 9 1954	834	45.90									Paid Under Protest
5		90					16.36	42		16.78	PAID IN FULL	MAY 3 1 1954	13039		16.78								
6		H 120					21.82			21.82	PAID IN FULL	MAY 2 6 1954	12459		21.82								
7		H 125					22.72			22.72	1st Half Paid / 2nd Half Paid	MAR 2 0 1954 / OCT 2 5 1954	14432		11.36		11.36						
8		H 91					16.54			16.54	1st Half Paid / 2nd Half Paid	MAR 3 0 1954 / OCT 2 5 1954	14431		8.27		8.27						
9		H 357					64.88			64.88	1st Half Paid / 2nd Half Paid	MAR 3 0 1954 / OCT 3 0 1954	15129		32.44		32.44						
10		16					2.90	08		2.98	1st Half Paid / 2nd Half Paid	MAY 7 1 1954 / OCT 2 5 1954	7460		1.49		1.49						
11		H 26					4.72			4.72	1st Half Paid / 2nd Half Paid	MAR 2 6 1954 / OCT 2 5 1954	14431 / 14432		2.36		2.36						
12																							
13																							
14																							
15		126					22.90	58		23.48	PAID IN FULL	MAY 1 4 1954	6033		23.48								
16		H 213					38.72			38.72	PAID IN FULL	MAY 3 1 1954	12986		38.72								
17		50					9.08	24		9.32	2nd Half Paid / 1st Half Paid	AUG 5 1954 / MAY 3 1 1954	11670 / 12984		4.66		4.66						Paid Under Protest
18		44					8.00	20		8.20	2nd Half Paid / 1st Half Paid	AUG 5 1954 / MAY 3 1 1954	11670		4.10		4.10						Paid Under Protest
19		68					12.36	32		12.68	PAID IN FULL	MAY 1 4 1954	6033		12.68								
20		44					8.00	20		8.20	PAID IN FULL	MAY 3 1 1954	12987		8.20								
		H 1,292 / 1,292					355.14	4.04		359.18				45.90	320.53		92.45						

Assessment Roll and Tax List of Real Property in the Town of Shingobee, Cass County, Minnesota, for Taxes for the Year 1953.

Form 1CD (51)

DESCRIPTION OF PROPERTY / TRUE AND FULL VALUATIONS / ASSESSED VALUATIONS

In Whose Name Assessed	To Whom Transferred	Line	Subdivision	Sec. or Lot	Town or Block	Rng.	Number of Acres of Land: Acres	100ths	No. School District	Indicate Homestead Yes or No	Indicate Agricultural Yes or No	Land Exclusive of Structures and Improvements (Dollars)	Buildings and Other Structures (Dollars)	Machinery Permanently Attached to Real Estate (Dollars)	Total True and Full Value (Dollars)	Rural: Homestead Up to $4,000 20% (Dollars)	Rural: Over $4,000 and Non-Homestead 33⅓% (Dollars)	All Other: Homestead Up to $4,000 25% (Dollars)	All Other: Over $4,000 and Non-Homestead 40% (Dollars)	Machinery Permanently Attached to Real Estate 33⅓% (Dollars)	Total Assessed Value (Dollars)	Total Assessed Value as Equalized by the Board of Review (Dollars)	Final Equalized Value (Dollars)
Everett A & Cora L. Billadeau		1	N.130' of S.330' of ~~S.130' of N.460'~~ SE¼ of NE¼ (printed: ~~NE¼ of NE¼~~)	30	141	31				5		Assessed on line 4 page 34											
Louis & Minnie Kiphuth		2	That part of SW NE lying E of Howard Lake (printed: ~~NW¼ of NE¼~~)									Taxed on line 3 p. 34											
		3	SW¼ of NE¼																				
		4	SE¼ of NE¼																				
		5																					
		6	NE¼ of NW¼																				
		7	NW¼ of NW¼																				
		8	SW¼ of NW¼																				
		9	SE¼ of NW¼																				
		10																					
		11	NE¼ of SW¼																				
		12	NW¼ of SW¼																				
		13	SW¼ of SW¼																				
		14	SE¼ of SW¼																				
		15																					
		16	NE¼ of SE¼																				
		17	NW¼ of SE¼																				
		18	SW¼ of SE¼																				
		19	SE¼ of SE¼																				
		20																					

VALUATIONS BY SCHOOL DISTRICTS AS EQUALIZED BY DEPARTMENT OF TAXATION

Line	Sold for Taxes	District No. ..... Rate ..... Mills (Dollars)	District No. 5 Rate ..... Mills (Dollars)	District No. ..... Rate ..... Mills (Dollars)	District No. 5 Rate ..... Mills (Dollars)	District No. ..... Rate ..... Mills (Dollars)	District No. ..... Rate ..... Mills (Dollars)	Tax including State Homestead ..... Mills ($ cts.)	State Tax on Non-Homestead ..... Mills ($ cts.)	Special Taxes ($ cts.)	Total Taxes ($ cts.)
1		Tax included (P34 line 4)									
2											
3											
4											
5											
6											
7											
8											
9											
10											
11											
12											
13											
14											
15											
16											
17											
18											
19											
20											

Line	Paid	When Paid: Month	Day	Year	Number of Receipt	March Settlement 1954 ($ cts.)	June Settlement 1954 ($ cts.)	Penalty ($ cts.)	November Settlement 1954 ($ cts.)	Penalty ($ cts.)	Collections to First Monday in January 1955 ($ cts.)	Penalty ($ cts.)	Delinquent on First Monday in January 1955 ($ cts.)	Total Delinquent Tax and Penalty ($ cts.)
1														
2														
3														
4														
5														
6														
7														
8														
9														
10														
11														
12														
13														
14														
15														
16														
17														
18														
19														
20														

Line	Remarks
1–20	

Assessment Roll and Tax List of Real Property in the Town of Shingobee, Cass County, Minnesota, for Taxes for the Year 1953.

Form 5C11 (51) WILD-BYE PRINT, MINEAPOLIS

	IN WHOSE NAME ASSESSED	TO WHOM TRANSFERRED	DESCRIPTION OF PROPERTY: SUBDIVISION	Sec. or Lot	Town or Block	Reg.	Number of Acres of Land: Acres	100ths	Indicate Homestead Yes or No	Indicate Agricultural Yes or No	No. School District	TRUE AND FULL VALUATIONS: LAND Exclusive of Structures Improvements	BUILDINGS and Other Structures	MACHINERY Permanently Attached to Real Estate	TOTAL True and Full Value	ASSESSED VALUATIONS: RURAL: Homestead Up to $4,000 20%	RURAL: Over $4,000 and Non-Homestead 33⅓%	ALL OTHER: Homestead Up to $4,000 25%	ALL OTHER: Over $4,000 and Non-Homestead 40%	MACHINERY Permanently Attached to Real Estate 33⅓%	TOTAL ASSESSED VALUE	Total Assessed Value as Equalized by the Board of Review	FINAL EQUALIZED VALUE
												Dollars	Dollars	Dollars	Dollars	Dollars	Dollars	Dollars	Dollars	Dollars	Dollars	Dollars	Dollars
1	U. S. of America		NE¼ of NE¼	31	141	31			5														
2	Hagelton J. & Ragna S. Ellsworth		NW¼ of NE¼ less N300'				29		no	yes													
3	" " "		SW¼ of NE¼				39.81			yes													
4	U. S. of America		SE¼ of NE¼																				
	William P. & Mary Louise Hornbach		N300' of SW¼ of NE¼																				
6	Merlin R. Hyatt		NE¼ of NW¼				12.08		no														
7	U. S. of America		~~NW¼ of NW¼~~ Lot 1																				
8	Arnold Nelson		~~SW¼ of NW¼~~ Lot 2				48.82		yes														
9	U. S. of America		SE¼ of NW¼																				
10																							
11	Joe St. Jung		NE¼ of SW¼				18.11		no														
12	U. S. of America		~~NW¼ of SW¼~~ Lot 3																				
13	Edna Stahl (Edna J. Stall)		~~SW¼ of SW¼~~ Lot 4				48.51		no														
14	U. S. of America		SE¼ of SW¼																				
15																							
16	U. S. of America		NE¼ of SE¼																				
17	U. S. of America		NW¼ of SE¼																				
18	U. S. of America		SW¼ of SE¼																				
19	U. S. of America		SE¼ of SE¼																				
20																							

	SOLD FOR TAXES	VALUATIONS BY SCHOOL DISTRICTS AS EQUALIZED BY DEPARTMENT OF TAXATION: District No. 6 Rate 16 Mills	District No. 51 Rate 14 Mills	District No. 2 Rate 20 Mills	District No. ..... Rate ..... Mills	District No. ..... Rate ..... Mills	District No. ..... Rate ..... Mills	Tax including State Homestead ..... Mills	State Tax on Non-Homestead 4.6 Mills	SPECIAL TAXES	TOTAL TAXES	PAID	WHEN PAID	Number of Receipt	March Settlement 1954	June Settlement 1954	Penalty	November Settlement 1954	Penalty	Collections to First Monday in January 1955	Penalty	Delinquent on First Monday in January 1955	Total Delinquent Tax and Penalty	REMARKS
		Dollars	Dollars	Dollars	Dollars	Dollars	Dollars	$ cts.	$ cts.	$ cts.	$ cts.		Month Day Year		$ cts.	$ cts.	$ cts.	$ cts.	$ cts.	$ cts.	$ cts.	$ cts.	$ cts.	
1																								
2				H 828 750				82.26	3.50		329.76	2nd Half Paid	JUL 19 1954											
												1st Half Paid	MAY 31 1954	12982		169.74		169.74						
3				H 47				9.72			9.72	2nd Half Paid	JUL 19 1954	1517										
												1st Half Paid	MAY 31 1954											
4																								
5																								
6		80						14.54	.38		14.92											14.92	26.41	
7																								
8		H 116						21.08			21.08	2nd Half Paid	OCT 25 1954	14296										
												1st Half Paid	MAY 26 1954	7291		10.54		10.54						
9																								
10																								
11		70						12.72	.32		13.04	PAID IN FULL	MAY 31 1954	12983		13.04								
12																								
13		368						66.88	1.72		68.60	PAID IN FULL	MAY 15 1954	5367		68.60								
14																								
15																								
16																								
17																								
18																								
19																								
20																								
		H 116	H 828 = 991					115.22																
		51	750 = 1265					33.98	5.92		457.12					261.92		180.28				14.92		
		54	1625 = 2256					451.20																

Form 1CD (51) [illegible]

Assessment Roll and Tax List of Real Property in the Town of Shingobee, Cass County, Minnesota, for Taxes for the Year 1953.

	IN WHOSE NAME ASSESSED	TO WHOM TRANSFERRED	DESCRIPTION OF PROPERTY: SUBDIVISION	Sec. or Lot	Town or Block	Rng.	Number of Acres of Land: Acres	100ths	No. School District	Inclusion Homestead Tax w. Ha	Inclusion Agricultural Tax w. Ha	TRUE AND FULL VALUATIONS: LAND Exclusive of Structures Improvements	BUILDINGS and Other Structures	MACHINERY Permanently Attached to Real Estate	TOTAL True and Full Value	ASSESSED VALUATIONS: RURAL: Homestead Up to $4,000 20%	RURAL: Over $4,000 and Non-Homestead 33⅓%	ALL OTHER: Homestead Up to $4,000 25%	ALL OTHER: Over $4,000 and Non-Homestead 40%	ALL OTHER: MACHINERY Permanently Attached to Real Estate 33⅓%	TOTAL ASSESSED VALUE	Total Assessed Value as Equalized by the Board of Review	FINAL EQUALIZED VALUE
												Dollars	Dollars	Dollars	Dollars	Dollars	Dollars	Dollars	Dollars	Dollars	Dollars	Dollars	Dollars
1	U. S. of America		NE¼ of NE¼	32	141	31			5	8													
2	State of Minnesota		NW¼ of NE¼																				
3	U. S. of America		SW¼ of NE¼																				
4	U. S. of America		SE¼ of NE¼																				
5																							
6	State of Minnesota		NE¼ of NW¼																				
7	State of Minnesota		NW¼ of NW¼																				
8	State of Minnesota		SW¼ of NW¼																				
9	U. S. of America		SE¼ of NW¼																				
10																							
11	U. S. of America		NE¼ of SW¼																				
12	U. S. of America		NW¼ of SW¼																				
13	U. S. of America		SW¼ of SW¼																				
14	U. S. of America		SE¼ of SW¼																				
15	State of Minnesota		S½ of NW¼ of SE¼																				
16	U. S. of America		NE¼ of SE¼																				
17	State of Minnesota		N½ of NW¼ of SE¼																				
18	John E. Bloomquist		SW¼ of SE¼				40			16													
19	" "		~~SE¼ of SE¼~~ Lot 1				33 75			"													
20																							
							73 75																

Cass County, Minnesota, for Taxes for the Year 1953.

	SOLD FOR TAXES	VALUATIONS BY SCHOOL DISTRICTS AS EQUALIZED BY DEPARTMENT OF TAXATION: District No. ..... Rate ..... Mills	District No. 6 Rate 41 Mills	District No. ..... Rate ..... Mills	District No. ..... Rate ..... Mills	District No. ..... Rate ..... Mills	District No. ..... Rate ..... Mills	Tax including State Homestead ..... Mills	State Tax on Non-Homestead 4.66 Mills	SPECIAL TAXES	TOTAL TAXES		PAID	WHEN PAID: Month Day Year	Number of Receipt	March Settlement 1954	June Settlement 1954	Penalty	November Settlement 1954	Penalty	Collections to First Monday in January 1955	Penalty	Delinquent on First Monday in January 1955	Penalty	Total Delinquent Tax and Penalty	REMARKS
		Dollars	Dollars	Dollars	Dollars	Dollars	Dollars	$ cts.	$ cts.	$ cts.	$ cts.					$ cts.	$ cts.	$ cts.	$ cts.	$ cts.	$ cts.	$ cts.	$ cts.	$ cts.	$ cts.		
1												1															
2												2															
3												3															
4												4															
5												5															
6												6															
7												7															
8												8															
9												9															
10												10															
11												11															
12												12															
13												13															
14												14															
15												15															
16												16															
17												17															
18			92					16 72	42		17 14	18	PAID IN FULL	MAY 31 1954	2788		17 14										
19			110					20 00	52		20 52	19	PAID IN FULL	MAY 31 1954			20 52										
20												20															
			202					36 72	94		37 66						37 66										

Form 5CD (53) WILLIS-GUTE COMPANY, MINNEAPOLIS

Assessment Roll and Tax List of Real Property in the Town of Shingobee

Cass County, Minnesota, for Taxes for the Year 1953.

	IN WHOSE NAME ASSESSED	TO WHOM TRANSFERRED	DESCRIPTION OF PROPERTY: SUBDIVISION	Sec. or Lot	Town or Block	Rng.	Number of Acres of Land: Acres	100ths	No. School District	Indicate Homestead Tax or No	Indicate Agricultural Tax or No	TRUE AND FULL VALUATIONS: LAND Exclusive of Structures Improvements	BUILDINGS and Other Structures	MACHINERY Permanently Attached to Real Estate	TOTAL True and Full Value	ASSESSED VALUATIONS: RURAL: Homestead Up to $4,000 20%	RURAL: Over $4,000 and Non-Homestead 33⅓%	ALL OTHER: Homestead Up to $4,000 25%	ALL OTHER: Over $4,000 Non-Homestead 40%	ALL OTHER: MACHINERY Permanently Attached to Real Estate 33⅓%	TOTAL ASSESSED VALUE	Total Assessed Value as Equalized by the Board of Review	FINAL EQUALIZED VALUE
												Dollars	Dollars	Dollars	Dollars	Dollars	Dollars	Dollars	Dollars	Dollars	Dollars	Dollars	Dollars
1	Earle + Pauline Bagenstos		NE¼ of NE¼	33	141	31	40		5	No													
2	State of Minnesota		~~NW¼ of NE¼~~ Lot 1																				
3	State of Minnesota		SW¼ of NE¼																				
4	U. S. of America		SE¼ of NE¼																				
5																							
6	U. S. of America		~~NE¼ of NW¼~~ E½ of Lot 2																				
7	U. S. of America		~~NW¼ of NW¼~~ Lot 3																				
8	U. S. of America		SW¼ of NW¼																				
9			SE¼ of NW¼																				
10																							
11	State of Minnesota		NE¼ of SW¼																				
12	Earle U + Pauline Bagenstos		NW¼ of SW¼				40			No													
13	" " "		~~SW¼ of SW¼~~ Lot 4				30	25		"													
14	U. S. of America		~~SE¼ of SW¼~~ Lot 5																				
15																							
16	U. S. of America		NE¼ of SE¼																				
17	State of Minnesota		NW¼ of SE¼																				
18	State of Minnesota		SW¼ of SE¼																				
19	U. S. of America		SE¼ of SE¼																				
20																							
							110	25															

	SOLD FOR TAXES	VALUATIONS BY SCHOOL DISTRICTS AS EQUALIZED BY DEPARTMENT OF TAXATION: District No. 1 Rate 18 Mills	District No. 6 Rate 18 Mills	District No. ..... Rate ..... Mills	District No. ..... Rate ..... Mills	District No. ..... Rate ..... Mills	District No. ..... Rate ..... Mills	Tax including State Homestead ..... Mills	State Tax on Non-Homestead 4.46 Mills	SPECIAL TAXES	TOTAL TAXES	PAID	WHEN PAID	Number of Receipt	March Settlement 1954	June Settlement 1954	Penalty	November Settlement 1954	Penalty	Collections to First Monday in January 1955	Penalty	Delinquent on First Monday in January 1955	Total Delinquent Tax and Penalty	REMARKS
		Dollars	Dollars	Dollars	Dollars	Dollars	Dollars	$ cts.	$ cts.	$ cts.	$ cts.		Month Day Year		$ cts.	$ cts.	$ cts.	$ cts.	$ cts.	$ cts.	$ cts.	$ cts.	$ cts.	
1			80					1454	38		1492	PAID IN FULL	MAY 31 1954	12981		1492								
2																								
3																								
4																								
5																								
6																								
7																								
8																								
9																								
10																								
11																								
12			80					1454	38		1492	PAID IN FULL	MAY 31 1954	12981		1492								
13			228					4144	106		4250	PAID IN FULL	MAY 31 1954			4250								
14																								
15																								
16																								
17																								
18																								
19																								
20																								
			348					7052	182		7234					7234								

Form 5C(1) (33) 100,000-5-1-53 Duplicate, Triplicate

Assessment Roll and Tax List of Real Property in the Town of Shingobee, Cass County, Minnesota, for Taxes for the Year 1953.

	IN WHOSE NAME ASSESSED	TO WHOM TRANSFERRED	DESCRIPTION OF PROPERTY: SUBDIVISION	Sec. or Lot	Town or Block	Rng.	Number of Acres of Land: Acres	100ths	No. School District	Indicate Homestead Tax or No	Indicate Agricultural Tax or No	TRUE AND FULL VALUATIONS: LAND Exclusive of Structures or Improvements	BUILDINGS and Other Structures	MACHINERY Permanently Attached to Real Estate	TOTAL True and Full Value	ASSESSED VALUATIONS: RURAL: Homestead Up to $4,000 20%	RURAL: Over $4,000 and Non-Homestead 33⅓%	ALL OTHER: Homestead Up to $4,000 25%	ALL OTHER: Over $4,000 and Non-Homestead 40%	ALL OTHER: MACHINERY Permanently Attached 33⅓%	TOTAL ASSESSED VALUE	Total Assessed Value as Equalized by the Board of Review	FINAL EQUALIZED VALUE
							Acres					Dollars	Dollars	Dollars	Dollars	Dollars	Dollars	Dollars	Dollars	Dollars	Dollars	Dollars	Dollars
1	Henry Roe		NE¼ of NE¼	34	141	31	54.90		5	No													
2	" "		NW¼ of NE¼				52.21			"													
3	Ernest M. & Esther C. Jensen		SW¼ of NE¼				52.09			"													
4	Henry Roe		E½ of SE¼ of NE¼ Lot 1 has sold				15.81			"													
5	Ernest M. & Esther C. Jensen		W½ of Lot 1 & S 25' of E½ of Lot 1				19.50			"													
6	U. S. of America		NE¼ of NW¼																				
7	U. S. of America		NW¼ of NW¼																				
8	U. S. of America		SW¼ of NW¼																				
9	U. S. of America		SE¼ of NW¼																				
10	Henry Roe		Commencing 225' N. of S.E. cor. of E½ of Lot 1 thence S 200' thence E 165' thence N 200' thence W 165' to beg.				1			No													
11	U. S. of America		NE¼ of SW¼																				
12	U. S. of America		NW¼ of SW¼																				
13	U. S. of America		SW¼ of SW¼																				
14	U. S. of America		SE¼ of SW¼																				
15	Elmer L. Johnson		N. 300' of Lot 2				13.44			No													
16	R. St. Dove		S. 300' of N. 600' of Lot 2				13.44			"													
17	C. Peter Peterson		N. 470' of S. 770' of Lot 2				15.44			"													
18	Basil E. Shafner		SW¼ of SE¼ less Plat of Sheridan Beach				41.54			Yes													
19			SE¼ of SE¼																				
20																							
							299.31																

Cass County, Minnesota, for Taxes for the Year 1953.

	SOLD FOR TAXES	VALUATIONS BY SCHOOL DISTRICTS AS EQUALIZED BY DEPARTMENT OF TAXATION: District No. 76 Rate 11 Mills	District No. ..... Rate ..... Mills	District No. ..... Rate ..... Mills	District No. ..... Rate ..... Mills	District No. ..... Rate ..... Mills	District No. ..... Rate ..... Mills	Tax including State Homestead ..... Mills	State Tax on Non-Homestead 4.46 Mills	SPECIAL TAXES	TOTAL TAXES	PAID	WHEN PAID: Month Day Year	Number of Receipt	March Settlement 1954	June Settlement 1954	Penalty	November Settlement 1954	Penalty	Collections to First Monday in January 1955	Penalty	Delinquent on First Monday in January 1955	Total Delinquent Tax and Penalty	REMARKS
		Dollars	Dollars	Dollars	Dollars	Dollars	Dollars	$ cts.	$ cts.	$ cts.	$ cts.				$ cts.	$ cts.	$ cts.	$ cts.	$ cts.	$ cts.	$ cts.	$ cts.	$ cts.	
1		90						16 36	42		16 78	PAID IN FULL	MAY 25 1954	7226		16 78								
2		86						15 64	40		16 04	PAID IN FULL	MAY 25 1954			16 04								
3		224						40 72	1 04		41 76	PAID IN FULL	MAY 18 1954	6135		41 76								
4		100						18 18	46		18 64	PAID IN FULL	MAY 25 1954	7226		18 64								
5		208						37 80	96		38 76	PAID IN FULL	MAY 18 1954	6135		38 76								
6																								
7																								
8																								
9																								
10	SOLD FOR TAXES	33						6 00	16		6 16	PAID IN FULL	MAY 25 1954	7226		6 16								
11																								
12																								
13																								
14																								
15	SOLD FOR TAXES	547						99 42	2 54		101 96	PAID IN FULL	MAY 31 1954	12992		101 96								
16		414						75 24	1 92		77 16													
17		650						118 14	3 02		121 16	PAID IN FULL	MAY 31 1954	12989		121 16							77 16	8 48
18		H 200						36 36			36 36	2nd Half Paid 1st Half Sale	OCT 30 1954 MAY 24 1954	3415 6778		18 18		18 18						
19																								
20		H 200 33 53 253 53						463 86	10 92		474 78					377 44		18 18					77 16	

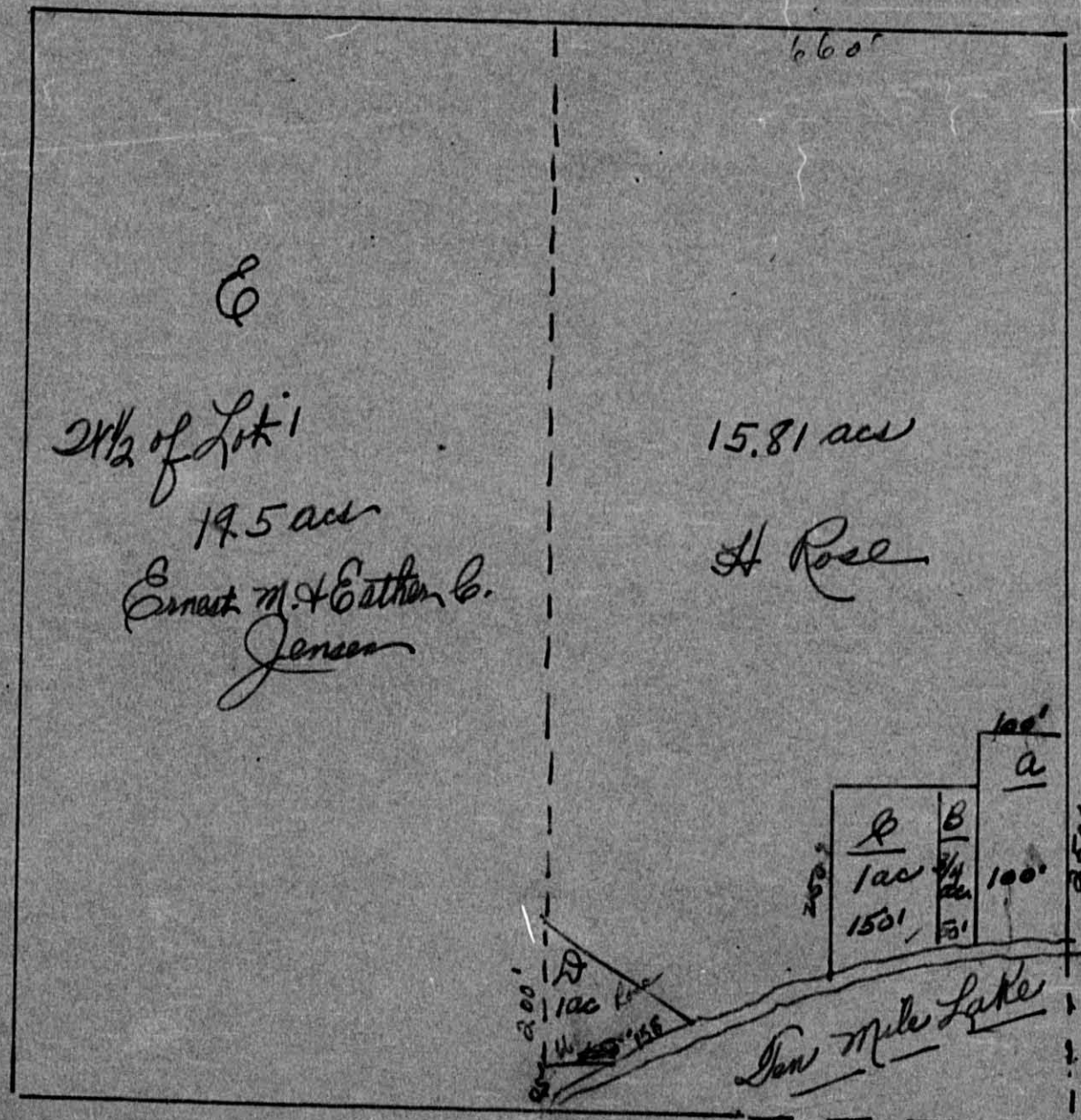

a - T. Holderie
B - " "
b - Elmer Nordland
D - Henry Rose
E - Ernest M. & Esther C. Jensen

Except for ditance given this map is not exact as we dont know the distance of lake.

Lot 1 Sec. 34 - 141 - 31

Form 5C(1) (53) WILD-RIVE BINDERY, MINNEAPOLIS

Assessment Roll and Tax List of Real Property in the Town of Shingobee, Cass County, Minnesota, for Taxes for the Year 1953.

	IN WHOSE NAME ASSESSED	TO WHOM TRANSFERRED	DESCRIPTION OF PROPERTY: SUBDIVISION	Sec. or Lot	Town or Block	Reg.	Number of Acres of Land: Acres	100ths	Ind. Homestead Tax or No	Ind. Agricultural Tax or No	No. School District	TRUE AND FULL VALUATIONS: LAND Exclusive of Standing Improvements (Dollars)	BUILDINGS and Other Structures (Dollars)	MACHINERY Permanently Attached to Real Estate (Dollars)	TOTAL True and Full Value (Dollars)	ASSESSED VALUATIONS: RURAL: Homestead Up to $4,000 20% (Dollars)	RURAL: Over $4,000 and Non-Homestead 33⅓% (Dollars)	ALL OTHER: Homestead Up to $4,000 25% (Dollars)	ALL OTHER: Over $4,000 and Non-Homestead 40% (Dollars)	MACHINERY Permanently Attached to Real Estate 33⅓% (Dollars)	TOTAL ASSESSED VALUE (Dollars)	Total Assessed Value as Equalized by the Board of Review (Dollars)	FINAL EQUALIZED VALUE (Dollars)
1			NE¼ of NE¼	34	141	31					5												
2			NW¼ of NE¼																				
3			SW¼ of NE¼																				
4			SE¼ of NE¼																				
5	Theodore & Helen L. Holderie		50' x approx. 250' of Lot 1					75			No												
6	Elmer Nordland		150' x approx. 250' of Lot 1 NE¼ of NW¼					100			"												
7			NW¼ of NW¼																				
8			SW¼ of NW¼																				
9			SE¼ of NW¼																				
10	Theodore & Helen L. Holderie		Com. at intersection of S. line of Lot 1 and Milestake N. 250' & 100' E. to beds N. to pt. of beg.					57			"												
11			NE¼ of SW¼																				
12			NW¼ of SW¼																				
13			SW¼ of SW¼																				
14			SE¼ of SW¼																				
15	Jessie L. Bruce & Stanley L. Taylor		S. 250' of Lot 2					11 44			No												
16			NE¼ of SE¼																				
17			NW¼ of SE¼																				
18			SW¼ of SE¼																				
19			SE¼ of SE¼																				
20								13 70															

	SOLD FOR TAXES	VALUATIONS BY SCHOOL DISTRICTS AS EQUALIZED BY DEPARTMENT OF TAXATION: District No. ..... Rate ..... Mills (Dollars)	District No. 5 Rate 19.10 Mills (Dollars)	District No. ..... Rate ..... Mills (Dollars)	District No. ..... Rate ..... Mills (Dollars)	District No. ..... Rate ..... Mills (Dollars)	District No. ..... Rate ..... Mills (Dollars)	Tax including State Homestead ..... Mills ($ cts.)	State Tax on Non-Homestead 4.66 Mills ($ cts.)	SPECIAL TAXES ($ cts.)	TOTAL TAXES ($ cts.)		PAID	WHEN PAID: Month Day Year	Number of Receipt	March Settlement 1954 ($ cts.)	June Settlement 1954 ($ cts.)	Penalty ($ cts.)	November Settlement 1954 ($ cts.)	Penalty ($ cts.)	Collections to First Monday in January 1955 ($ cts.)	Penalty ($ cts.)	Delinquent on First Monday in January 1955 ($ cts.)	Total Delinquent Tax and Penalty ($ cts.)	REMARKS
1												1												
2												2												
3												3												
4												4												
5		25						454	12		466	5	PAID IN FULL	MAY 31 1954	12990		466							
6		260						3636	94		3730	6	PAID IN FULL	MAY 13 1954	6127		3730							
7												7												
8												8												
9												9												
10		633						9688	248		9936	10	PAID IN FULL	MAY 31 1954	12990		9936							
11												11												
12												12												
13												13												
14												14												
15		~~557~~ Whole #5964						10670 ~~17940~~	274 ~~460~~		10944 ~~18400~~	15	PAID IN FULL	MAY 31 1954	12991		10944							74.56 Abated
16												16												
17												17												
18												18												
19												19												
20												20												
		1745						31718	814		32532						25076							

Assessment Roll and Tax List of Real Property in the Town of Shingobee

Form 2CD (33) MUNICIPAL PRINTING, MINNEAPOLIS

	IN WHOSE NAME ASSESSED	TO WHOM TRANSFERRED	DESCRIPTION OF PROPERTY: SUBDIVISION	Sec. or Lot	Town or Block	Rng.	Number of Acres of Land: Acres	100ths	No. School District	Indicate Homestead Tax as Yes or No	Indicate Agricultural Tax as Yes or No	TRUE AND FULL VALUATIONS: LAND Exclusive of Structures Used for Improvements	BUILDINGS and Other Structures	MACHINERY Permanently Attached to Real Estate	TOTAL True and Full Value	ASSESSED VALUATIONS: RURAL: Homestead Up to $4,000 20%	RURAL: Other $4,000 and Non-Homestead 33⅓%	ALL OTHER: Homestead Up to $4,000 25%	ALL OTHER: Other $4,000 and Non-Homestead 40%	MACHINERY Permanently Attached to Real Estate 33⅓%	TOTAL ASSESSED VALUE	Total Assessed Value as Equalized by the Board of Review	FINAL EQUALIZED VALUE
							Acres	100ths				Dollars	Dollars	Dollars	Dollars	Dollars	Dollars	Dollars	Dollars	Dollars	Dollars	Dollars	Dollars
1			NE¼ of NE¼	35	141	31			5	5													
2			NW¼ of NE¼																				
3			SW¼ of NE¼																				
4			SE¼ of NE¼																				
5	Theodore & Helen L. Holderie		50'x250' of Lot 4				35			No													
	~~Hamilton Lands for~~ Paul & Molly Kruger		NE¼ of NW¼ Lot 2				2	40		"													
7	George Ewen		NW¼ of NW¼ Lot 3				30			"													
	Theodore Holderie & Lloyd Shunder		Lot 4 less 400'x250' & less 50'x250'				28	31		"													
	from Johnson, Wm. E. Macklin, Jr. John D. Macklin, Mary Jane		SW¼ of NW¼ less 1 ac. & less 400'x250'																				
	~~Ada F. Macklin~~ Elmer Nelson & Phebe K. Macklin		200' x 250' ~~x 250'~~ of Lot 4				1	17		"													
10	Lloyd & Mildred Shunder		350' on lake x 250' of Lot 4				1			"													
11			NE¼ of SW¼																				
12			NW¼ of SW¼																				
13			SW¼ of SW¼																				
14			SE¼ of SW¼																				
15	from Johnson, Wm. E. Macklin, Jr. John D. Macklin, Mary Jane ~~Ada F. Macklin~~	Elmer Nelson & Phebe K. Macklin	Part of Lot 4							No													
16			NE¼ of SE¼																				
17			NW¼ of SE¼																				
18			SW¼ of SE¼																				
19			SE¼ of SE¼																				
20																							
							69	93															

	SOLD FOR TAXES	VALUATIONS BY SCHOOL DISTRICTS AS EQUALIZED BY DEPARTMENT OF TAXATION: District No. Dollars	District No. Dollars	District No. Dollars	District No. Dollars	District No. Dollars	Tax including State Homestead ..... Mills $ cts.	State Tax on Non-Homestead 46 Mills $ cts.	SPECIAL TAXES $ cts.	TOTAL TAXES $ cts.		PAID	WHEN PAID Month Day Year	Number of Receipt	March Settlement 1954 $ cts.	June Settlement 1954 $ cts.	Penalty $ cts.	November Settlement 1954 $ cts.	Penalty $ cts.	Collections to First Monday in January 1955 $ cts.	Penalty $ cts.	Delinquent on First Monday in January 1955 $ cts.	Total Delinquent Tax and Penalty $ cts.	REMARKS
1											1													
2											2													
3											3													
4											4													
5		17					308	08		316	5	PAID IN FULL	MAY 31 1954	12990		316								
6		80					1454	38		1492	6	2nd Half Paid 1st Half Paid	DEC 31 1954 MAY 31 1954	13133 12997		746				746	60			
7		150					2726	70		2796	7	PAID IN FULL	MAY 31 1954	12980		2796								
8		189					3398	88		3486	8	2nd Half Paid 1st Half Paid	MAY 31 1954 MAY 31 1954	12995 12994		1743 1743								
9		466					8470	218		8688	9	PAID IN FULL	MAY 31 1954	12993		8688								
10		458					8324	214		8538	10	PAID IN FULL	AUG 18 1954	12960				8538	213					
11											11													
12											12													
13											13													
14											14													
15		25					454	12		466	15	PAID IN FULL	MAY 31 1954	12993		466								
16											16													
17											17													
18											18													
19											19													
20											20													
		1193					25134	648		25782						16498		8538		746				

Form 5CD (53) 50,000-5-54 Printed in U.S.A.

Assessment Roll and Tax List of Real Property in the Town of Shingobee,

	In Whose Name Assessed	To Whom Transferred	Description of Property: Subdivision	Sec. or Lot	Town or Block	Rng.	Number of Acres of Land (Acres / 100ths)	No. School District	Indicates Homestead Tax or No	Indicates Agricultural Tax or No	True and Full Valuations: Land Exclusive of Structures and Improvements (Dollars)	Buildings and Other Structures (Dollars)	Machinery Permanently Attached to Real Estate (Dollars)	Total True and Full Value (Dollars)	Assessed Valuations: Rural: Homestead Up to $4,000 20% (Dollars)	Rural: Over $4,000 and Non-Homestead 33⅓% (Dollars)	All Other: Homestead Up to $4,000 25% (Dollars)	All Other: Over $4,000 and Non-Homestead 40% (Dollars)	Machinery Permanently Attached to Real Estate 33⅓% (Dollars)	Total Assessed Value (Dollars)	Total Assessed Value as Equalized by the Board of Review (Dollars)	Final Equalized Value (Dollars)
1	Clarence D. Pearse		~~NE¼ of NE¼~~ Lot 2	36	141	31	37.78	5	No													
2	Emily Johnson & Henry Bosworth		~~NW¼ of NE¼~~ Lot 1 less 1 ac.				21.12		"													
3	Hattie C. Gumbeck		~~SW¼ of NE¼~~ Lot 6				27.22		"													
4	State of Minnesota		~~SE¼ of NE¼~~ Lot 3																			
5	L.A. Gossett		N 1 ac. of Lot 1				1		"													
6			~~NE¼ of NW¼~~																			
7			~~NW¼ of NW¼~~																			
8			~~SW¼ of NW¼~~																			
9	Albert & Lydia Thomas		~~SE¼ of NW¼~~ Lot 1 less platted				15.80		"													
10																						
11	George B. Leonard		~~NE¼ of SW¼~~ Lot 8				33.61															
12			~~NW¼ of SW¼~~																			
13			~~SW¼ of SW¼~~																			
14	" "		~~SE¼ of SW¼~~ Lot 9				18.71															
15																						
16	State of Minnesota		~~NE¼ of SE¼~~ Lot 5																			
17	State of Minnesota		~~NW¼ of SE¼~~																			
18	State of Minnesota		~~SW¼ of SE¼~~																			
19	~~State of Minnesota~~		~~SE¼ of SE¼~~ Lot 4																			
20																						
							158.24															

	Sold for Taxes	Valuations by School Districts as Equalized by Department of Taxation: District No. 5 Rate 74.66 Mills (Dollars)	District No. ..... Rate ..... Mills (Dollars)	District No. ..... Rate ..... Mills (Dollars)	District No. ..... Rate ..... Mills (Dollars)	District No. ..... Rate ..... Mills (Dollars)	Tax including State Homestead ..... Mills ($ cts.)	State Tax on Non-Homestead 7.46 Mills ($ cts.)	Special Taxes ($ cts.)	Total Taxes ($ cts.)		Paid	When Paid: Month	Day	Year	Number of Receipt	March Settlement 1954 ($ cts.)	June Settlement 1954 ($ cts.)	Penalty ($ cts.)	November Settlement 1954 ($ cts.)	Penalty ($ cts.)	Collections to First Monday in January 1955 ($ cts.)	Penalty ($ cts.)	Delinquent on First Monday in January 1955 ($ cts.)	Total Delinquent Tax and Penalty ($ cts.)	Remarks
1		11.38					206.84	5.30		212.14	1	PAID IN FULL	MAY	19	1954	6132		212.14								
2		4.02					73.06	1.88		74.94	2	2nd Half Paid 1st Half Paid	AUG MAY	17 31	1954 1954	12946 12946		37.47		37.47						
3	SOLD FOR TAXES	1.98					35.98	.92		36.90	3							37.47							36.90	
4											4															
5		1.20					21.82	.56		22.38	5	2nd Half Paid 1st Half Paid	OCT MAY	7 31	1954 1954	13720 12999		11.19		11.19						
6											6															
7											7															
8											8															
9		.30					5.46	.14		5.60	9	PAID IN FULL	MAY	29	1954	7178		5.60								
10											10															
11		7.95					144.50	3.70		148.20	11	PAID IN FULL	MAY	19	1954	6133		148.20								
12											12															
13											13															
14		1.20					21.82	.56		22.38	14	PAID IN FULL	MAY	19	1954	6133		22.38								
15											15															
16											16															
17											17															
18											18															
19											19															
20											20															
		28.13					509.48	13.06		522.54								436.78		48.66				36.90		

Form 5CD (31) 142-31

Assessment Roll and Tax List of Real Property in the Town of Shingobee

	In Whose Name Assessed	To Whom Transferred	Description of Property: Subdivision	Sec. or Lot	Town or Block	Rng.	Number of Acres of Land: Acres	100ths	No. School District	Indicate Homestead Tax by Yes or No	Indicate Agricultural Tax by Yes or No	True and Full Valuations: Land Exclusive of Structures and Improvements	Buildings and Other Structures	Machinery Permanently Attached to Real Estate	Total True and Full Value	Assessed Valuations: Rural: Homestead Up to $4,000 20%	Rural: Over $4,000 and Non-Homestead 33⅓%	All Other: Homestead Up to $4,000 25%	All Other: Over $4,000 Non-Homestead 40%	Machinery Permanently Attached to Real Estate 33⅓%	Total Assessed Value	Total Assessed Value as Equalized by the Board of Review	Final Equalized Value	Remarks
							Acres	100ths				Dollars	Dollars	Dollars	Dollars	Dollars	Dollars	Dollars	Dollars	Dollars	Dollars	Dollars	Dollars	
			1 NE¼ of NE¼	1	142	31			5															
			2 NW¼ of NE¼																					
	Lloyd E. & Hilma M. Monroe		S 239' ~~SW¼ of NE¼~~ Lot 1 less N. 160'							No														Includes Tax for line 20
			4 SE¼ of NE¼																					
	Otto A. Hendrickson + Abilene Hendrickson		Lot 1 less N. 550' + less S. 239' less 2.2				20	20		No														
			6 NE¼ of NW¼																					
			7 NW¼ of NW¼																					
	Roy & Maude M. Gifford		S 250' of ~~SW¼ of NW¼~~ N. 550' of Lot 1				6	80		No														
	Andrew J. & Edith E. Mitchell		S. 150' of SE¼ of NW¼ N. 300' of Lot 1				4	00		"														
	~~Albert R. & Joan Moland~~																							
	Forest B. + Elvina Ida Simpson		N. 150' of Lot 1				3	75		"														
			11 NE¼ of SW¼																					
			12 NW¼ of SW¼																					
			13 SW¼ of SW¼																					
	U. S. of America		14 SE¼ of SW¼																					
	Esther Peterson		Lot 5 Section 2		142	31	50	75		No														
			16 NE¼ of SE¼																					
	Esther Peterson		~~NW¼ of NE¼~~ Lot 1 Section 3		142	31	9			No														
			18 SW¼ of NE¼																					
	Lloyd E. + Hilma M. Monroe		N. 160' of S. 239' of Lot 1																					
	E. S. Kinney		20 N. 160' of S 239' of Lot 1	1	142	31																		Tax included in line 3 above
	Francis X. Brecht deceased for the 10 of N. 2 of S. 439' of Lot 1			1	142	31																		

	Sold for Taxes	Valuations by School Districts as Equalized by Department of Taxation: District No. ..... Rate ..... Mills	District No. ..... Rate ..... Mills	District No. ..... Rate ..... Mills	District No. ..... Rate ..... Mills	District No. ..... Rate ..... Mills	Tax including State Homestead ..... Mills	State Tax on Non-Homestead 4.66 Mills	Special Taxes	Total Taxes		Paid	When Paid: Month	Day	Year	Number of Receipt	March Settlement 1954	June Settlement 1954	Penalty	November Settlement 1954	Penalty	Collections to First Monday in January 1955	Penalty	Delinquent on First Monday in January 1955	Penalty	Total Delinquent Tax and Penalty	Remarks
		Dollars	Dollars	Dollars	Dollars	Dollars	$ cts.	$ cts.	$ cts.	$ cts.							$ cts.	$ cts.	$ cts.	$ cts.	$ cts.	$ cts.	$ cts.	$ cts.	$ cts.	$ cts.	
1											1																
2											2																
3		60					10 90	28		11 18	3	PAID IN FULL	MAR	29	1954	3808		11 18									
4											4																
5		134					24 36	62		24 98	5	PAID IN FULL	MAY	31	1954	12949		24 98									
6											6																
7											7																
8		75					13 64	34		13 98	8	PAID IN FULL	APR	5	1954	3594		13 98									
9		100					18 18	46		18 64	9	PAID IN FULL	MAY	22	1954	6872		18 64									
10	SOLD FOR TAXES	62					11 26	28		11 54	10	PAID IN FULL	MAY	15	1954	6036		11 54									
11											11																
12											12																
13											13																
14											14																
15		133					24 18	62		24 80	15	2nd Half Paid 1st Half Paid	OCT MAY	27 1	1954 1954	14338 9875		12 40		12 40							
16											16																
17		45					8 18	20		8 38	17	2nd Half Paid 1st Half Paid	OCT MAY	27 1	1954 1954	14338 9875		4 19		4 19							
18											18																
19											19																
20											20																
		609					110 70	280		113 50								26 91		16 59							

Assessment Roll and Tax List of Real Property in the Town of Shingobee, Cass County, Minnesota, for Taxes for the Year 1953.

Form 5CD (51) [illegible]

142-31

	IN WHOSE NAME ASSESSED	TO WHOM TRANSFERRED	SUBDIVISION	Sec. or Lot	Town or Block	Rng.	Number of Acres of Land: Acres	Number of Acres of Land: 100ths	No. School District	Indicate Homestead Tax or No	Indicate Agricultural Tax or No	TRUE AND FULL VALUATIONS: LAND Exclusive of Structures Improvements	BUILDINGS and Other Structures	MACHINERY Permanently Attached to Real Estate	TOTAL True and Full Value	ASSESSED VALUATIONS: RURAL: Homestead Up to $4,000 20%	RURAL: Over $4,000 and Non-Homestead 33⅓%	ALL OTHER: Homestead Up to $4,000 25%	ALL OTHER: Over $4,000 and Non-Homestead 40%	MACHINERY Permanently Attached to Real Estate 33⅓%	TOTAL ASSESSED VALUE	Total Assessed Value as Equalized by the Board of Review	FINAL EQUALIZED VALUE
							Acres	100ths				Dollars	Dollars	Dollars	Dollars	Dollars	Dollars	Dollars	Dollars	Dollars	Dollars	Dollars	Dollars
1			NE¼ of NE¼				4	142 31	5														
2			NW¼ of NE¼																				
3			SW¼ of NE¼																				
4			SE¼ of NE¼																				
5																							
6	Gerdie A. Paulson	State of Minnesota	~~NE¼ of NW¼~~ Lot 1				~~41~~	35	No														
7			NW¼ of NW¼																				
8			SW¼ of NW¼																				
9			SE¼ of NW¼																				
10	State of Minnesota		Lot 2																				
11			NE¼ of SW¼																				
12	U. S. of America		~~NW¼ of SW¼~~ Lot 4 less overflow																				
13	U. S. of America		~~SW¼ of SW¼~~ Lot 5																				
14			SE¼ of SW¼																				
15																							
16			NE¼ of SE¼																				
17			NW¼ of SE¼																				
18			SW¼ of SE¼																				
19			SE¼ of SE¼																				
20																							

	SOLD FOR TAXES	VALUATIONS BY SCHOOL DISTRICTS AS EQUALIZED BY DEPARTMENT OF TAXATION: District No.... Rate..... Mills	District No..... Rate..... Mills	District No..... Rate..... Mills	District No..... Rate..... Mills	District No..... Rate..... Mills	District No..... Rate..... Mills	Tax including State Homestead ..... Mills	State Tax on Non-Homestead ..... Mills	SPECIAL TAXES	TOTAL TAXES		PAID	WHEN PAID			Number of Receipt	March Settlement 1954	June Settlement 1954	Penalty	November Settlement 1954	Penalty	Collections to First Monday in January 1955	Penalty	Delinquent on First Monday in January 1955	Total Delinquent Tax and Penalty	REMARKS
		Dollars	Dollars	Dollars	Dollars	Dollars	Dollars	$ cts.	$ cts.	$ cts.	$ cts.			Month	Day	Year		$ cts.	$ cts.	$ cts.	$ cts.	$ cts.	$ cts.	$ cts.	$ cts.	$ cts.	
1												1															
2												2															
3												3															
4												4															
5												5															
6												6															
7												7															
8												8															
9												9															
10												10															
11												11															
12												12															
13												13															
14												14															
15												15															
16												16															
17												17															
18												18															
19												19															
20												20															

Assessment Roll and Tax List of Real Property in the Town of Shingobee, Cass County, Minnesota, for Taxes for the Year 1953.

Form 5CD (51) [illegible]

	IN WHOSE NAME ASSESSED	TO WHOM TRANSFERRED	DESCRIPTION OF PROPERTY: SUBDIVISION	Sec. or Lot	Town or Block	Rng.	Number of Acres of Land (Acres / 100ths)	No. School District	Indicate special Tax or No	Indicate rural Tax or No	TRUE AND FULL VALUATIONS: LAND Exclusive of Structures and Improvements (Dollars)	BUILDINGS and Other Structures (Dollars)	MACHINERY Permanently Attached to Real Estate (Dollars)	TOTAL True and Full Value (Dollars)	ASSESSED VALUATIONS: RURAL: Homestead Up to $4,000 20% (Dollars)	RURAL: Over $4,000 and Non-Homestead 33⅓% (Dollars)	ALL OTHER: Homestead Up to $4,000 25% (Dollars)	ALL OTHER: Over $4,000 and Non-Homestead 40% (Dollars)	MACHINERY Permanently Attached to Real Estate 33⅓% (Dollars)	TOTAL ASSESSED VALUE (Dollars)	Total Assessed Value as Equalized by the Board of Review (Dollars)	FINAL EQUALIZED VALUE (Dollars)
1	Leroy & Elsie A. Matson		N½ of N½ Lot 1	5	142	31	38.18	5	No													
2	" " "		N½ of N½ Lot 2				7.29		"													
3	Marie L. Chappell		SW¼ of NE¼ less Rt of Hy				34.34		"													
4	U.S. of America		SE¼ of NE¼																			
5	~~Kenneth L. Earl~~ Walter N. Earl		Part of Lots 6 & 7						"													
6	T. A. Carter		Part NE¼ of NW¼ of Lot 7						"													
7	Edmund Hirstad		~~NW¼ of NW¼~~ Lot 4				39.14		"													
8	Alvin Clarine		SW¼ of NW¼				38.55		Yes													
9	B.F. Nelson Mfg. Co.		SE¼ of NW¼ less Rt of Hy				37.88		No													
10	Edward Neuman		Lot 3 less 3.5 acs Ry				3.7		"													
11	Howard & Hazel Asen		120' x 500' NE¼ of SW¼ of SE¼																			
12	R.L. Buckmichel		~~NW¼ of NW¼~~ Lot 5				13.75		No													
13	Harry Paddock		Part of Lots 6 & 7						"													
14	Christine Bjerke		Part of Lots 6 & 7						Yes													
15	Evan B. Peterson		Part of Lot 7						No													
16	U.S. of America		NE¼ of SE¼ less Rt of Hy																			
17	Averre Asen		NW¼ of SE¼ less Rt of Hy & less 120' x 500'				35.35		Yes													
18	Alvin Clarine		SW¼ of NE¼ Lot 7 less sold				30.43		"													
19	" "		250' x 160' of SE¼ of NW¼ of SW¼ lying W of Hy				2.90		"													
20	Arthur W. [illegible]		100 x 160 of Lot 6 less sold				33.75		"													
	(Continued on next page)																					

	SOLD FOR TAXES	VALUATIONS BY SCHOOL DISTRICTS AS EQUALIZED BY DEPARTMENT OF TAXATION: District No. 2 Rate 17.4 Mills (Dollars)	District No. ..... Rate ..... Mills (Dollars)	District No. ..... Rate ..... Mills (Dollars)	District No. ..... Rate ..... Mills (Dollars)	District No. ..... Rate ..... Mills (Dollars)	Tax including State Homestead ..... Mills ($ cts.)	State Tax on Non-Homestead 7.46 Mills ($ cts.)	SPECIAL TAXES ($ cts.)	TOTAL TAXES ($ cts.)		PAID	WHEN PAID (Month Day Year)	Number of Receipt	March Settlement 1954 ($ cts.)	June Settlement 1954 ($ cts.)	Penalty ($ cts.)	November Settlement 1954 ($ cts.)	Penalty ($ cts.)	Collections to First Monday in January 1955 ($ cts.)	Penalty ($ cts.)	Delinquent on First Monday in January 1955 ($ cts.)	Total Delinquent Tax and Penalty ($ cts.)	REMARKS
1		101					18.36	48		18.84	1	PAID IN FULL	MAR 17 1954	3688	18.84								
2		128					23.26	60		23.86	2	PAID IN FULL	MAR 17 1954		23.86								
3		383					69.62	1.78		71.40	3	1st Half Paid 2nd Half Paid	MAY 21 1954 OCT 27 1954	6563 Y977	35.70		3.57						
4											4												
5		142					25.80	66		26.46	5	PAID IN FULL	MAY 29 1954	7577	26.46								
6		52					9.46	24		9.70	6	PAID IN FULL	MAY 31 1954	13000	9.70								
7		121					22.00	56		22.56	7	PAID IN FULL	DEC 17 1954	3446					22.56	1.80			
8	SOLD FOR TAXES	H 32					5.82			5.82	8	PAID IN FULL	MAY 21 1954	6933	5.82								
9		74					13.46	34		13.80	9	PAID IN FULL	MAY 31 1954	13183	13.80								
10		74					13.46	34		13.80	10	PAID IN FULL	MAY 20 1954	6410	13.80								
11	SOLD FOR TAXES	22					4.00	10		4.10	11	2nd Half Paid 1st Half Paid	DEC 6 1954 FEB 8 1954	15387 177	2.05				2.05				Pen. 16.98 DR#26842
12	SOLD FOR TAXES	30					5.46	14		5.60	12	PAID IN FULL	MAY 31 1954	13002	5.60								Pen. Cancelled Lee
13		35					4.54	12		5.66	13	PAID IN FULL	MAY 31 1954	13006	5.66								
14	SOLD FOR TAXES	H 107					19.44			19.44	14										19.44		1.00 over collection
15		133					24.18	62		24.80	15	2nd Half Paid 1st Half Paid	OCT 30 1954 MAY 31 1954	10177 13952	12.40		12.40						
16											16												
17		H 135					24.54			24.54	17	2nd Half Paid 1st Half Paid	DEC 6 1954 FEB 8 1954	15387 179	12.27				12.27				Pen. 98¢ Int DR#26842
18	SOLD FOR TAXES	H 70	White #6122				7.85 17.82			17.82	18	PAID IN FULL	MAY 21 1954	6933	17.82		Refund W. #3442		6/4/54	$10.00			Pen. Cancelled DR
19	SOLD FOR TAXES	H 9					1.64			1.64	19	PAID IN FULL	MAY 21 1954		1.64								10.00 Abated
20	SOLD FOR TAXES	H 53 H 43.4 1.96 1.19					9.64			9.64	20	PAID IN FULL	MAY 21 1954		9.64								
							312.50	5.98		319.48					143.32	2.05	48.10		31.82		19.44		

Form 5CD (51) WILLIAM BYRN PRINTING, MINNEAPOLIS

Assessment Roll and Tax List of Real Property in the Town of Shingobee, Cass County, Minnesota, for Taxes for the Year 1953.

142-51

	IN WHOSE NAME ASSESSED	TO WHOM TRANSFERRED	DESCRIPTION OF PROPERTY: SUBDIVISION	Sec. or Lot	Town or Block	Rng.	Number of Acres of Land: Acres	100ths	No. School District	Indicate Homestead Yes or No	Indicate Agricultural Land Yes or No	TRUE AND FULL VALUATIONS: LAND Exclusive of Structures and Improvements	BUILDINGS and Other Structures	MACHINERY Permanently Attached to Real Estate	TOTAL True and Full Value	ASSESSED VALUATIONS: RURAL: Homestead Up to $4,000 20%	RURAL: Over $4,000 and Non-Homestead 33⅓%	ALL OTHER: Homestead Up to $4,000 25%	ALL OTHER: Over $4,000 and Non-Homestead 40%	MACHINERY Permanently Attached to Real Estate 33⅓%	TOTAL ASSESSED VALUE	Total Assessed Value as Equalized by the Board of Review	FINAL EQUALIZED VALUE
							Acres	100ths				Dollars	Dollars	Dollars	Dollars	Dollars	Dollars	Dollars	Dollars	Dollars	Dollars	Dollars	Dollars
1	Clifford L. & Eleanor R. Stevenson		NE¼ of NE¼ Part of Lot 7	5	142	31			5	No													
2			NW¼ of NE¼																				
3			SW¼ of NE¼																				
4			SE¼ of NE¼																				
5																							
6			NE¼ of NW¼																				
7			NW¼ of NW¼																				
8			SW¼ of NW¼																				
9			SE¼ of NW¼																				
10																							
11			NE¼ of SW¼																				
12			NW¼ of SW¼																				
13			SW¼ of SW¼																				
14			SE¼ of SW¼																				
15																							
16			NE¼ of SE¼																				
17			NW¼ of SE¼																				
18			SW¼ of SE¼																				
19			SE¼ of SE¼																				
20																							

	SOLD FOR TAXES	VALUATIONS BY SCHOOL DISTRICTS AS EQUALIZED BY DEPARTMENT OF TAXATION: District No. 2 Rate 17 Mills	District No.... Rate.... Mills	District No.... Rate.... Mills	District No.... Rate.... Mills	District No.... Rate.... Mills	Tax including State Homestead ....Mills	State Tax on Non-Homestead 4.64 Mills	SPECIAL TAXES	TOTAL TAXES	PAID	WHEN PAID: Month Day Year	Number of Receipt	March Settlement 1954	June Settlement 1954	Penalty	November Settlement 1954	Penalty	Collections to First Monday in January 1955	Penalty	Delinquent on First Monday in January 1955	Total Delinquent Tax and Penalty	REMARKS
		Dollars	Dollars	Dollars	Dollars	Dollars	$ cts.	$ cts.	$ cts.	$ cts.				$ cts.	$ cts.	$ cts.	$ cts.	$ cts.	$ cts.	$ cts.	$ cts.	$ cts.	
1		147					2580	66		2646	1 2nd Half Paid 1 1st Half Paid	OCT 30 1954 MAY 31 1954	16310 16171		1323		1323						
2																							
3																							
4																							
5																							
6																							
7																							
8																							
9																							
10																							
11																							
12																							
13																							
14																							
15																							
16																							
17																							
18																							
19																							
20																							
		147					2580	66		2646					1323		1323						

Chippewa Point | Kabekona Springs | Gilfillan | Beach

Assessment Roll and Tax List of Real Property in the Town of Shingobee, Cass County, Minnesota, for Taxes for the Year 1953.

Form 1CTD (51) 10,000-5-53 Edition, Minnesota

1442-51

In Whose Name Assessed	To Whom Transferred	Description of Property: Subdivision	Sec. or Lot	Town or Block	Rng.	Number of Acres of Land: Acres	100ths	No. School District	Indicate Homestead Tax w. Ha	Indicate Agricultural Tax w. Ha	True and Full Valuations: Land Exclusive of Structures Improvements (Dollars)	Buildings and Other Structures (Dollars)	Machinery Permanently Attached to Real Estate (Dollars)	Total True and Full Value (Dollars)	Assessed Valuations, Rural: Homestead Up to $4,000 20% (Dollars)	Rural: Over $4,000 and Non-Homestead 33⅓% (Dollars)	All Other: Homestead Up to $4,000 25% (Dollars)	All Other: Over $4,000 and Non-Homestead 40% (Dollars)	All Other: Machinery Permanently Attached to Real Estate 33⅓% (Dollars)	Total Assessed Value (Dollars)	Total Assessed Value as Equalized by the Board of Review (Dollars)	Final Equalized Value (Dollars)
Alvin Clarine		1 N½ of N½ ~~N½~~	Lot 1	6	142	31	40	23	Yes													
		2 N W ¼ of N E ¼																				
State of Minnesota		3 ~~S W ¼ of N E ¼~~	Lot 7																			
U. S. of America		4 S E ¼ of N E ¼	Lot 8																			
State of Minnesota		5 Lot 4 less Hy 4	46 acres																			
Asleb Strand		6 N E ¼ of N W ¼	Lot 3					59	33	Yes												
		7 N W ¼ of N W ¼	Lot 2																			
		8 S W ¼ of N W ¼																				
		9 S E ¼ of N W ¼																				
		10																				
		11 N E ¼ of S W ¼																				
		12 N W ¼ of S W ¼																				
		13 S W ¼ of S W ¼																				
		14 S E ¼ of S W ¼																				
		15																				
		16 N E ¼ of S E ¼																				
		17 N W ¼ of S E ¼																				
		18 S W ¼ of S E ¼																				
		19 S E ¼ of S E ¼																				
		20																				
							99	34														

Sold for Taxes	Validations by School Districts as Equalized by Department of Taxation: District No. / Rate / Mills	District No. / Rate / Mills	District No. / Rate / Mills	District No. / Rate / Mills	District No. / Rate / Mills	District No. / Rate / Mills	Tax Including State Homestead (Dollars, cts.)	State Tax on Non-Homestead 4.6 Mills ($, cts.)	Special Taxes ($, cts.)	Total Taxes ($, cts.)	Paid	When Paid: Month	Day	Year	Number of Receipt	March Settlement 1954 ($, cts.)	June Settlement 1954 ($, cts.)	Penalty	November Settlement 1954 ($, cts.)	Penalty	Collections to First Monday in January 1955 ($, cts.)	Penalty	Delinquent on First Monday in January 1955 ($, cts.)	Total Delinquent Tax and Penalty ($, cts.)	Remarks
Sold for Taxes	71 28						50	08		50 08	1 Paid in full	MAY	21	1954	6933		50 08								
2											2														
3											3														
4											4														
5											5														
6	71 86						15	64		15 64	6 1st Half Paid / 2nd Half Paid	MAY / OCT	21 / 22	1954 / 1954	7785 / 14419		7 82		7 82						
7											7														
8											8														
9											9														
10											10														
11											11														
12											12														
13											13														
14											14														
15											15														
16											16														
17											17														
18											18														
19											19														
20	71 14						20	72		20 72	20						1290		782						

Leech Lake Reservation | Chippewa Point | Kabekona Springs | Gilfillan Beach

Assessment Roll and Tax List of Real Property in the Town of Shingobee, Cass County, Minnesota, for Taxes for the Year 1953.

Form SCD (53) [illegible]

	IN WHOSE NAME ASSESSED	TO WHOM TRANSFERRED	DESCRIPTION OF PROPERTY: SUBDIVISION	Sec. or Lot	Town or Block	Rng.	Number of Acres of Land: Acres	100ths	No. School District	Indicate Homestead Tax or No	Indicate Agricultural Land Tax or No	TRUE AND FULL VALUATIONS: LAND Exclusive of Structures Improvements	BUILDINGS and Other Structures	MACHINERY Permanently Attached to Real Estate	TOTAL True and Full Value	ASSESSED VALUATIONS: RURAL: Homestead Up to $4,000 20%	RURAL: Over $4,000 and Non-Homestead 33⅓%	ALL OTHER: Homestead Up to $4,000 25%	ALL OTHER: Over $4,000 and Non-Homestead 40%	MACHINERY Permanently Attached to Real Estate 33⅓%	TOTAL ASSESSED VALUE	Total Assessed Value as Equalized by the Board of Review	FINAL EQUALIZED VALUE
												Dollars	Dollars	Dollars	Dollars	Dollars	Dollars	Dollars	Dollars	Dollars	Dollars	Dollars	Dollars
1	Robert & Bessie Bluth		NE¼ of NE¼	7	142	31	165.7		5	No	Yes												
2			NW¼ of NE¼ (Lot 2)																				
3			SW¼ of NE¼ (less 4 acres)																				
4			SE¼ of NE¼ + Bg																				
5	Robert & Bessie Bluth		E½ of Lots less Rg				24.15			No													
6	Dr. F. Weiss		NW¼ of NW¼ Lot 3 less Rg				24.15			"													
7	Delford H. & Laura Hanson		Lot 4 NW¼ of NW¼ less 4 acres Rg & less 2 acres				22.26			Yes													
	U.S. of America		SW¼ of NW¼ of Lot 4																				
	U.S. of America		SE¼ of NW¼ Lot 5																				
	Donald & Frances Falkay		Lot 4 lying N. of Lot 1 and that part of Lot 1 lying N. of Rt. Wy. Except for the following: Com. at a point where N. boundary of Rt. Wy. intersects S. line of Lot 1; thence N. on E. line of Lot 1 to shore of Kabekona Bay; thence NW along shore a distance of 550'; thence S. parallel to E. line of Lot 1 to N. boundary of Rt. Wy. thence SE'ly along Rt. Wy. to beginning.				4			Yes													
	Ole & Inez Berg		NE¼ of SW¼ less 4.8 ac.				32.66			"													
	U.S. of America		NW¼ of SW¼ Lot 6																				
	U.S. of America		SW¼ of SW¼ Lot 7																				
	Ole Berg & Inez Berg		SE¼ of SW¼				37.65			"													
	Agnes Jotischer		341'x223' of NW¼ of SE¼				3.90			Yes													
	Dorothy Franey Dodson		Lot 1 less Rg & less old				17.94			No													
	Mary M. Hohman		NW¼ of SE¼ less 12.6 acres & less 4 acres				19.74			No													
	(continued on next page)																						

	SOLD FOR TAXES	District No. ..... Rate ..... Mills	District No. ..... Rate ..... Mills	District No. ..... Rate ..... Mills	District No. ..... Rate ..... Mills	District No. ..... Rate ..... Mills	District No. ..... Rate ..... Mills	Tax including State Homestead ..... Mills	State Tax on Non-Homestead 4.66 Mills	SPECIAL TAXES	TOTAL TAXES	PAID	WHEN PAID	Number of Receipt	March Settlement 1954	June Settlement 1954	Penalty	November Settlement 1954	Penalty	Collections to First Monday in January 1955	Penalty	Delinquent on First Monday in January 1955	Total Delinquent Tax and Penalty	REMARKS
		Dollars	Dollars	Dollars	Dollars	Dollars	Dollars	$ cts.	$ cts.	$ cts.	$ cts.		Month Day Year		$ cts.	$ cts.	$ cts.	$ cts.	$ cts.	$ cts.	$ cts.	$ cts.	$ cts.	
1					#527 267			122.82	1.24		124.06	1	2nd Half Paid AUG 11 1954	12430										
2													1st Half Paid MAY 31 1954	7185		62.03		62.03						
3												3												
4												4	2nd Half Paid AUG 11 1954	12430										
5		80						14.54	.38		14.92	5	1st Half Paid MAY 31 1954	7185		7.46		7.46						
6		60						10.90	.28		11.18	6	PAID IN FULL MAY 21 1954	9277		11.18								
7	H 44							8.00			8.00	7	Plan full 5-28-54	9125									~~Delq. 1954~~	Pd. current
8												8												
9												9												
10	H 72							13.08			13.08	10	PAID IN FULL JUL 21 1954	11270				13.08	.20					
11												11												
12												12												
13												13												
14	H 39							7.08			7.08	14	PAID IN FULL OCT 30 1954	5735				7.08	.25					
15												15												
16												16												
17	H 44							8.00			8.00	17	~~PAID IN FULL MAY 28 1954~~	~~[illegible]~~										
18	H 45							8.18			8.18	18	PAID IN FULL MAY 31 1954	13009		8.18								
19				H-125 414				11.144	1.92		11.336	19	PAID IN FULL MAY 3 1954	5670		11.336								
20	SOLD FOR TAXES	74						13.46	.34		13.80	20	PAID IN FULL MAY 31 1954	13008		13.80								
		H 244 74 535		H 834 - 646 604 - 545 1133 - 1191				8324 23426 31750	416		32166					122.04		89.65				8.00		

ALLOCATIONS BY SCHOOL DISTRICTS AS EQUALIZED BY DEPARTMENT OF TAXATION

Chippewa Point | Kabekona Spring Creek | Beach

Assessment Roll and Tax List of Real Property in the Town of Shingobee, Cass County, Minnesota, for Taxes for the Year 1953.

Form 5CD (53) WILDE-SAVE MINEOLA

	IN WHOSE NAME ASSESSED	TO WHOM TRANSFERRED	DESCRIPTION OF PROPERTY: SUBDIVISION	Sec. or Lot	Town or Block	Rng.	Number of Acres of Land: Acres	100ths	No. School District	Individual Homestead Tax w Ha	Individual Agricultural Tax w Ha	TRUE AND FULL VALUATIONS: LAND Exclusive of Structures and Improvements	BUILDINGS and Other Structures	MACHINERY Permanently Attached to Real Estate	TOTAL True and Full Value	ASSESSED VALUATIONS: RURAL: Homestead Up to $4,000 20%	RURAL: Over $4,000 and Non-Homestead 33⅓%	ALL OTHER: Homestead Up to $4,000 25%	ALL OTHER: Over $4,000 and Non-Homestead 40%	MACHINERY Permanently Attached to Real Estate 33⅓%	TOTAL ASSESSED VALUE	Total Assessed Value as Equalized by the Board of Review	FINAL EQUALIZED VALUE
							Acres	100ths				Dollars	Dollars	Dollars	Dollars	Dollars	Dollars	Dollars	Dollars	Dollars	Dollars	Dollars	Dollars
1	Ole & Inga Berg		SW¼ of SE¼	7	142	31	32	94	5	Yes													
2	Walter & Magdalene L. Leslie		SE¼ of SE¼				28	25		No													
3	Marcella Nesstrom, Delphine & Eva Johnson		2 acs of NE¼ of SW¼				2			No													
4			SE¼ of NE¼																				
5	Robert & Bessie Blith		12.6 acs of W½ of NW¼ of SE¼				12	60		No													
6	" " "		2.8 acs of NW¼ of NE¼ of SW¼				2	80		"													
7			NW¼ of NW¼																				
8			SW¼ of NW¼																				
9			SE¼ of NW¼																				
10	Ole J. & Inga M. Berg		46 ac of NW¼ of SE¼				46			Yes													
11			NE¼ of SW¼																				
12			NW¼ of SW¼																				
13			SW¼ of SW¼																				
14			SE¼ of SW¼																				
15																							
16			NE¼ of SE¼																				
17			NW¼ of SE¼																				
18			SW¼ of SE¼																				
19			SE¼ of SE¼																				
20																							
							96																

	SOLD FOR TAXES	VALUATIONS BY SCHOOL DISTRICTS AS EQUALIZED BY DEPARTMENT OF TAXATION: District No. ..... Rate ..... Mills	District No. 5 Rate 14 Mills	District No. ..... Rate ..... Mills	District No. ..... Rate ..... Mills	District No. ..... Rate ..... Mills	District No. ..... Rate ..... Mills	Tax including State Homestead ..... Mills	State Tax on Non-Homestead 4.R.E. Mills	SPECIAL TAXES	TOTAL TAXES	PAID	WHEN PAID Month Day Year	Number of Receipt	March Settlement 1954	June Settlement 1954	Penalty	November Settlement 1954	Penalty	Collections to First Monday in January 1955	Penalty	Delinquent on First Monday in January 1955	Total Delinquent Tax and Penalty	REMARKS
		Dollars	Dollars	Dollars	Dollars	Dollars	Dollars	$ cts.	$ cts.	$ cts.	$ cts.				$ cts.	$ cts.	$ cts.	$ cts.	$ cts.	$ cts.	$ cts.	$ cts.	$ cts.	
1		H 189						3398			3398	PAID IN FULL	OCT 30 1954	15835				3398	71					
2	SOLD FOR TAXES	75						1364	34		1398											1398	K 1538	
3		103						1872	48		1920											1920	Pd DR # 26831 1-18-55	
4																								
5		40						728	18		746	2nd Half Paid / 1st Half Paid	AUG 14 1954 / MAY 31 1954	7185		373		373						
6		10						182	04		186	2nd Half Paid / 1st Half Paid	AUG 14 1954 / MAY 31 1954	7430		93		93						
7																								
8																								
9																								
10		H 3						54			54	PAID IN FULL	OCT 30 1954	15835				54	02					
11																								
12																								
13																								
14																								
15																								
16																								
17																								
18																								
19																								
20		H 190						7598	104		7702					466		3918				3318		

Assessment Roll and Tax List of Real Property in the Town of Shingobee,

Form 5CD (53) WILD-RITE DIVISION, WINONA, MINN.

In whose name assessed	To whom transferred	Description of property: Subdivision	Sec. or Lot	Town or Block	Rng.	Number of Acres of Land (Acres / 100ths)	Indicate school District Yes or No	Indicate school District Yes or No	True and Full Valuations: Land Exclusive of Structures and Improvements (Dollars)	Buildings and Other Structures (Dollars)	Machinery Permanently Attached to Real Estate (Dollars)	Total True and Full Value (Dollars)	Assessed Valuations, Rural: Homestead Up to $4,000 20% (Dollars)	Rural: Over $4,000 and Non-Homestead 33⅓% (Dollars)	All Other: Homestead Up to $4,000 25% (Dollars)	All Other: Over $4,000 and Non-Homestead 40% (Dollars)	All Other: Machinery Permanently Attached to Real Estate 33⅓% (Dollars)	Total Assessed Value (Dollars)	Total Assessed Value as Equalized by the Board of Review (Dollars)	Final Equalized Value (Dollars)	Remarks
State of Minnesota		Lots 7 & 8 in Lot 1 in "Lot White" on NW¼ of NW¼ Resurvey Plat	8	142	31	5.5															
Earl Raymond & Amy S. Lusch		Lot 1, 2, 3, 4 in "White" on Resurvey Plat Lots 100' x 100'	17			17.54		No													
Simon W. & Regina Simonson & R. O. & Verrice Simonson		All of Lot 2 lying E of Yellow in Lot 2 on NW¼ of NW¼ in "Yellow" on Resurvey Plat	17			11.46		Yes													
Minnie A. & Rose A. De Florin		Lot 2 in "White" on NW¼ of NW¼ Resurvey Plat	17			8.92		No													
Bert & Louise Woodford		Lot 3 in "Blue" on Resurvey Plat	5			10.32		Yes													
Earl Raymond & Amy S. Lusch		Lot 4 in "White" on NW¼ of NW¼	5			1.60		No													
Minnie A. & Rose A. De Florin		Lot 3 in "White" on SW¼ of NW¼	5			1.60		"													
Alice Norman		Lot 5 & E½ of Lot 7 in "Blue" on SW¼ of NW¼ Resurvey Plat	5			3.00		"													
James R. & Clara M. Fear		Lots 5 & 6 of Lot 4 in Block 209 on Lot 4 on Resurvey Plat	10			6.73		Yes													
Alice Norman		Lot 209 & Lot 2 & Lot 4 of Lots 8 & 9 in "Pink" on NW¼ of NW¼ "Blue" on Resurvey Plat	11			11.20		No													
Walter S. & Magdeline H. Leslie		Lots 10.55 acres of S½ of S½ of "Pink" on NW¼ of NW¼ on Resurvey Plat	11			10.35		"													
A. J. Thompson		Lots 5.55 acres of Lot 4 & S½ of S½ on Lot 4 in "Yellow" on NW¼ of NW¼ on Resurvey Plat	6			5.65		Yes													
Bert & Louise Woodford		"Blue" on SW¼ of SW¼ Lots 3 & Lot 4 in 26½ of S½ of Lot 5 in "Yellow" on Resurvey Plat	12			7.20		"													
A. J. Thompson		Lots 1 & 2 in Block 1 on Resurvey Plat	15			13.60		"													
Simon W. & Regina Simonson & R. O. & Verrice Simonson		Lots 3 in "Yellow" on NE¼ of SE¼ Resurvey Plat	16			14.80		"													
Bert & Louise Woodford		Lots 35 acres in "Blue" on NW¼ of SE¼ on Resurvey Plat	17			3.86		"													
Earl Raymond & Amy S. Lusch		Lots 5 in "Red" on NW¼ of SE¼ Resurvey Plat	17			4.70		"													
Bert & Louise Woodford		Lot 1 less 1 acre in "Blue" on SE¼ of SE¼ Resurvey Plat	17			2.86		"													
Arthur H. Peterson		100'x100' of Lot 2 on Lot Resurvey Plat	20			.23			Land Assessed to Leland Lee address			170									
(continued on next page)						19.00															

Form 5CD (53) WILD-RITE DIVISION, WINONA, MINN.

Sold for taxes	Valuations by school districts as equalized by department of taxation: District No. / Rate ... Mills	District No. / Rate ... Mills	District No. / Rate ... Mills	District No. / Rate ... Mills	District No. / Rate ... Mills	Tax including State Homestead (Dollars & cts.)	State Tax on Non-Homestead 4.66 Mills	Special Taxes	Total Taxes	Paid	When paid (Month Day Year)	Number of Receipt	March Settlement 1954	June Settlement 1954	Penalty	November Settlement 1954	Penalty	Collections to First Monday in January 1955	Penalty	Delinquent on First Monday in January 1955	Penalty	Total Delinquent Tax and Penalty	Remarks
										2nd Half Paid	OCT 30 1954	15066											
		H 383								1st Half Paid	MAY 28 1954	7124											
		374				135.84	1.74		137.58	2nd Half Paid	OCT 30 1954	15082											
	Simon W. 383	374				264.04	1.76		265.80	1st Half Paid	MAY 28 1954	7124		68.79		68.79							
	R. O. Simonson 383	373				78.56	.82		79.38	2nd Half Paid	OCT 30 1954	15082		132.90		132.90							
		373								1st Half Paid	MAY 31 1954	7387		39.69		39.69							
13						2.36	.06		2.42	1st Half Paid	MAY 24 1954	7012		1.21		1.21							Simon 1/2 pay 3rd " Roosmonson 1/2 pay 3rd "
										2nd Half Paid	OCT 29 1954	14715											
N 94						17.08			17.08	2nd Half Paid	OCT 29 1954	14715											
										1st Half Paid	MAY 24 1954	7012		8.54		8.54							
10						1.82	.04		1.86	2nd Half Paid	OCT 30 1954	15066											
										1st Half Paid	MAY 28 1954	7124		0.93		0.93							
5						.90	.02		.92	2nd Half Paid	OCT 29 1954	14715											
										1st Half Paid	MAY 24 1954	7012		.46		.46							
		208				42.00	.96		42.96	9 PAID IN FULL	MAY 31 1954	13010		42.96									
N 92						16.20			16.20	10 PAID IN FULL	FEB 4 1954	1492	16.20										
		367				75.88	1.72		77.60	11 PAID IN FULL	MAY 31 1954	13010		77.60									
50						9.08	.24		9.32	12													9.32 of 1025
										2nd Half Paid	OCT 23 1954	14421											
N 9						1.64			1.64	1st Half Paid	MAY 24 1954	6702		.82		.82							
										2nd Half Paid	OCT 29 1954	14715											
N 2						.36			.36	1st Half Paid	MAY 24 1954	7012		.18		.18							
										2nd Half Paid	OCT 23 1954	14421											
N 111						20.18			20.18	1st Half Paid	MAY 24 1954	6702		10.09		10.09							
										2nd Half Paid	OCT 30 1954	16832											
N 17						3.08			3.08	1st Half Paid	MAY 28 1954	7124		1.54		1.54							
										2nd Half Paid	OCT 29 1954	14715											
N 10						1.82			1.82	1st Half Paid	MAY 24 1954	7012		.91		.91							
										2nd Half Paid	OCT 30 1954	15066											
N 14						2.54			2.54	1st Half Paid	MAY 28 1954	7124		1.27		1.27							
										2nd Half Paid	OCT 29 1954	14715											
N 6						1.10			1.10	1st Half Paid	MAY 24 1954	7012		.55		.55							
N 170						30.90			30.90	20 PAID IN FULL	MAY 31 1954	13010		30.90									
N 535	N 1593	1913				109.58																	
17	1593	1593				549.32	7.36		714.26				16.20	426.84		268.88							
603	3186	5493				70.40																	

Yellow #1 R.O. & S.H. Simonson
" #2 " " " "
" #3 " " "
" #4 A. J. Thompson
" #5 " "
" #6 " "
Red #1 Earl & Amy S. Leech
" #2 " " "
" #3 " " "
" #4 " " "
" #5 " " "
" #6 " " "
" #7 Arthur H. Peterson
Blue P. #1 Bert & Louise Woodford
" #2 " " "
" #3 " " "
" #4 " " "
" #5 " " "
" #6 " " "
" #7 ~~James H. & Nadine A. Livingston~~ Alice Nasman
" #8 Alice Nazman "
" #9 " " " " "
White #1 State of Minn.
" #2 Minnie & Ross De Floris
" #3 "
" #4 ~~George C. & (Clarice F. Crone)~~ James E. Kepr
" #5 State of Minn.
Pink #1 Walter S. & Magdaline Leslie
Green #1 Platted

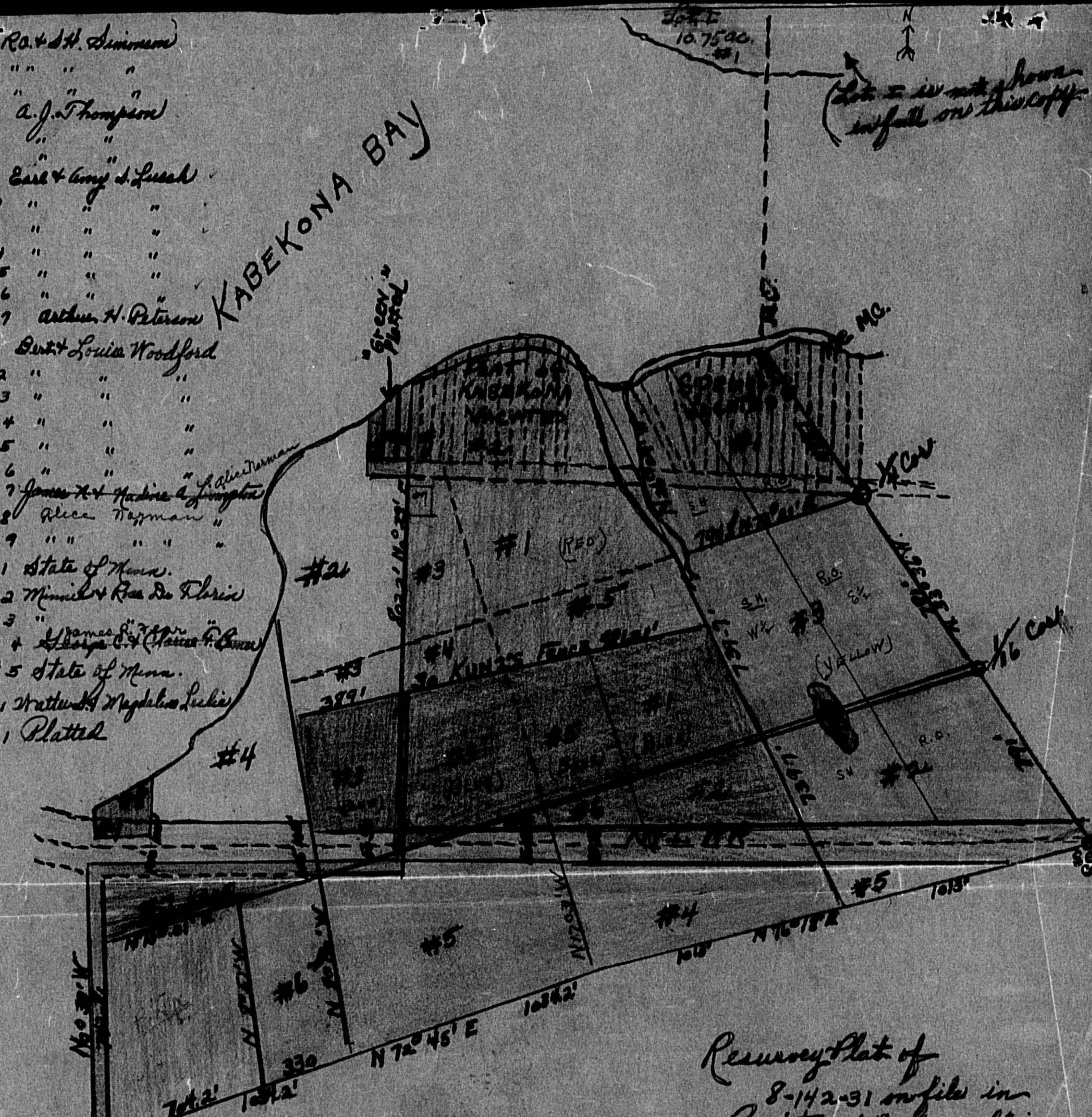

Resurvey Plat of
8-142-31 on file in
Register of Deeds Office

Map OK. 7-23-54
Carmen Peterson #7 red?
Have to ask Assessor -

(Page 50)

Assessment Roll and Tax List of Real Property in the Town of Shingobee, Cass County, Minnesota, for Taxes for the Year 1953.

	In Whose Name Assessed	To Whom Transferred	Description of Property: Subdivision	Sec. or Lot	Town or Block	Rng.	Number of Acres of Land: Acres	100ths	No. School Districts	Indicate Homestead Yes or No	Indicate Agricultural Yes or No	True and Full Valuations: Land Exclusive of Structures Improvements (Dollars)	Buildings and Other Structures (Dollars)	Machinery Permanently Attached to Real Estate (Dollars)	Total True and Full Value (Dollars)	Assessed Valuations: Rural: Homestead Up to $4,000 20% (Dollars)	Rural: Over $4,000 and Non-Homestead 33⅓% (Dollars)	All Other: Homestead Up to $4,000 25% (Dollars)	All Other: Over $4,000 and Non-Homestead 40% (Dollars)	Machinery Permanently Attached to Real Estate 33⅓% (Dollars)	Total Assessed Value (Dollars)	Total Assessed Value as Equalized by the Board of Review (Dollars)	Final Equalized Value (Dollars)
1	Bert Woodford		N 233' of Lot 1 in "Blue" on Reuwey NE¼ of NE¼	8	142	31	2	70	5	yes													
2	A. J. Thompson		75 acs of S 1/4 of SE 1/4 & Rest of NW¼ of NE¼ in Yellow on Reuwey Plat				105		"														
3	Bert & Louise Woodford		Lot 1 in Blue on Reuwey Plat				120		"														
4	" " "		3.8 acs SE of NE¼ of SE¼ lying N of Lot 1 Blue on Reuwey Plat				380		"														
5	State of Minnesota		1.5 acs of SE¼ of SE¼ of Ry in Lot 5 on White on Reuwey Plat																				
6	L. Simonson & R. & Vernice Simonson		SE¼ of SE¼ of Lot or Block 11 on Reuwey Plat				11	22		yes													
7			NW¼ of NW¼																				
8			SW¼ of NW¼																				
9			SE¼ of NW¼																				
10																							
11			NE¼ of SW¼																				
12			NW¼ of SW¼																				
13			SW¼ of SW¼																				
14			SE¼ of SW¼																				
15																							
16			NE¼ of SE¼																				
17			NW¼ of SE¼																				
18			SW¼ of SE¼																				
19			SE¼ of SE¼																				
20																							

Valuations by School Districts as Assessed by Department of Taxation

	District No. ..... Rate ..... Mills (Dollars)	District No. 5 Rate 14 Mills (Dollars)	District No. ..... Rate ..... Mills (Dollars)	District No. ..... Rate ..... Mills (Dollars)	District No. ..... Rate ..... Mills (Dollars)	District No. ..... Rate ..... Mills (Dollars)	Sold for Taxes	Tax including State Homestead ..... Mills ($ cts.)	State Tax on Non-Homestead ..... Mills ($ cts.)	Special Taxes ($ cts.)	Total Taxes ($ cts.)	Paid	When Paid (Month Day Year)	Number of Receipt	March Settlement 1954 ($ cts.)	June Settlement 1954 ($ cts.)	Penalty ($ cts.)	November Settlement 1954 ($ cts.)	Penalty ($ cts.)	Collections to First Monday in January 1955 ($ cts.)	Penalty ($ cts.)	Delinquent on First Monday in January 1955 ($ cts.)	Total Delinquent Tax and Penalty ($ cts.)	Remarks
1		9						1.64			1.64	1 1st Half Paid 2nd Half Paid	OCT 29 1954 MAY 24 1954	14715 7017		.82		.82						
2		14						2.54			2.54	2 1st Half Paid 2nd Half Paid	OCT 23 1954 MAY 24 1954	14421 7702		1.27		1.27						
3		3						.54			.54	3 1st Half Paid 2nd Half Paid	OCT 29 1954 MAY 24 1954	14715 7012		.27		.27						
4		12						2.18			2.18	4 1st Half Paid 2nd Half Paid	OCT 29 1954 MAY 24 1954	14715 7012		1.09		1.09						
5												5 Balance Paid	OCT 30 1954	16054										
6	L. Simonson	11					2.00 2.00				4.00	6 1st Half Paid 2nd Half Paid	MAY 3 1954 MAY 24 1954	13015 7017 16054		2.00		2.00						Paid half of J. Shea 1st half & Simonson then 2nd yr. pd.
7												7												
8												8												
9												9												
10												10												
11												11												
12												12												
13												13												
14												14												
15												15												
16												16												
17												17												
18												18												
19												19												
20												20												
		60						10.90			10.90					5.45		5.45						

Form 5CD (53) WILSON-DYE PRINTING, MINNEAPOLIS

Assessment Roll and Tax List of Real Property in the Town of Shingobee, Cass County, Minnesota, for Taxes for the Year 1953.

	In Whose Name Assessed	To Whom Transferred	Description of Property: Subdivision	Sec. or Lot	Town or Block	Rng.	Number of Acres of Land (Acres / Hds)	No. School District	Indicate Homestead Tax or No	Indicate Agricultural Tax or No	True and Full Valuations: Land Exclusive of Structures and Improvements (Dollars)	Buildings and Other Structures (Dollars)	Machinery Permanently Attached to Real Estate (Dollars)	Total True and Full Value (Dollars)	Assessed Valuations, Rural: Homestead Up to $4,000 20% (Dollars)	Rural: Over $4,000 and Non-Homestead 33⅓% (Dollars)	All Other: Homestead Up to $4,000 25% (Dollars)	All Other: Over $4,000 and Non-Homestead 40% (Dollars)	All Other: Machinery Permanently Attached to Real Estate 33⅓% (Dollars)	Total Assessed Value (Dollars)	Total Assessed Value as Equalized by the Board of Review (Dollars)	Final Equalized Value (Dollars)	Remarks
1			NE¼ of NE¼	9	142	31		6															
2			NW¼ of NE¼																				
3			SW¼ of NE¼																				
4			SE¼ of NE¼																				
5	Pierre Olsen		Lot 1 lev 6 33 acres Lg.				10.42		No														
6	Carl A. & Louise Miller		NE¼ of NW¼ Lot 3				11.50 / ~~22.25~~		Yes / No														
7			NW¼ of NW¼																				
8	Carl A. & Louise Miller		6 Sac of Lot 3 + S½ E of ~~SW¼ of NW¼~~ roadway				6.50																
9			SE¼ of NW¼																				
10	Carl A. Gleason		Part of Lot 3 + 4				3.00																
11			NE¼ of SW¼																				
12	~~Alpheus C. & Edith T. Gunton~~ Alpheus C. & Edith T. Gunton		NW¼ of SW¼				40		No														
13	" " "		SW¼ of SW¼ less Rd				35		No														
14	Carl A. & Louise Miller		SE¼ of SW¼ - Lot 4 less 2 ac				11.50 / ~~14.50~~		Yes														
15																							
16	~~Alpheus C. & Edith T. Gunton~~ Alpheus C. & Edith T. Gunton		NE¼ of SE¼ Lot 2				40		No														
17			NW¼ of SE¼																				
18			SW¼ of SE¼																				
19			SE¼ of SE¼																				
20	Lawrence & Grace D. Lovegren		Part of Lots 3 + 4 E of Rd + N of roadway				20.00 / 23.00																

Div of Assessment on file 5/29/54

Part in lines 6

Parcel in part of Lot 3 Part in line 6

Part in line 6 (Miller part)

	Sold for Taxes	Valuations by School Districts as Equalized by Department of Taxation: District No. 5 Rate 14 Mills (Dollars)	District No. 5 Rate 14 Mills (Dollars)	District No. 5 Rate 14 Mills (Dollars)	District No. 5 Rate 14 Mills (Dollars)	District No. ..... Rate ..... Mills (Dollars)	District No. ..... Rate ..... Mills (Dollars)	Tax including State Homestead ..... Mills ($ cts.)	State Tax on Non-Homestead 4.64 ..... Mills ($ cts.)	Special Taxes ($ cts.)	Total Taxes ($ cts.)	Paid	When Paid (Month Day Year)	Number of Receipt	March Settlement 1954 ($ cts.)	June Settlement 1954 ($ cts.)	Penalty ($ cts.)	November Settlement 1954 ($ cts.)	Penalty ($ cts.)	Collections to First Monday in January 1955 ($ cts.)	Penalty ($ cts.)	Delinquent on First Monday in January 1955 ($ cts.)	Total Delinquent Tax and Penalty ($ cts.)	Remarks
1																								
2																								
3																								
4																								
5		3						54			54	PAID IN FULL	MAY 14 1954	6044		54								
6	SOLD FOR TAXES		H 450 / 341					17288	182		17570	2nd Half Paid / Bal Mail Paid	AUG 23 1954 / MAY 20 1954	7506 / 6725		8785		8785						
7		185	147 Miller / 38 Lovegren		8.54 / 25.88			3362	2.86 / 6.48	Miller 15.76 / Lovegren 25.88	3448	Balance Paid / Paid	MAY 31 1954 / MAY 29 1954	13012 / 6125		8.46 / 25.72								Millers share PAID IN FULL Lovegren share delinquent
8																								
9																								
10																								
11																								
12	SOLD FOR TAXES	H 180						3272			3272	PAID IN FULL	APR 17 1954	5127		32.72								
13	SOLD FOR TAXES	47						854	2.2		876	PAID IN FULL / Balance Paid	APR 17 1954 / SEP 2 1954	5127 / 12549		8.76								
14			H 881					18216			18216	Part Paid	MAY 31 1954	13013		7456		11760						
15																								
16	SOLD FOR TAXES		H 369 / 785					23860	3.66		24226	PAID IN FULL	APR 17 1954	5127		242.26								
17																								
18																								
19																								
20																								
		H 180 / 25 / 115	H 1120 / 117 / 285	H 1150 / 3009				75.42 / 594.64 / 670.06	6.56		676.62					481.17		1285.45						

Form 5CD (53) WILD-DATE PRINTER, MINNEAPOLIS

Assessment Roll and Tax List of Real Property in the Town of Shingobee, Cass County, Minnesota, for Taxes for the Year 1953.

142-53

	IN WHOSE NAME ASSESSED	TO WHOM TRANSFERRED	DESCRIPTION OF PROPERTY: SUBDIVISION	Sec. or Lot	Town or Block	Rng.	Number of Acres of Land: Acres	Number of Acres of Land: 100ths	Sec. School District	Indicate Land Assessed Tax or No	Indicate Land Assessed Tax or No	TRUE AND FULL VALUATIONS: LAND Exclusive of Structures and Improvements	BUILDINGS and Other Structures	MACHINERY Permanently Attached to Real Estate	TOTAL True and Full Value	ASSESSED VALUATIONS: RURAL: Homestead Up to $4,000 20%	RURAL: Over $4,000 and Non-Homestead 33⅓%	ALL OTHER: Homestead Up to $4,000 25%	ALL OTHER: Over $4,000 and Non-Homestead 40%	MACHINERY Permanently Attached to Real Estate 33⅓%	TOTAL ASSESSED VALUE	Total Assessed Value as Equalized by the Board of Review	FINAL EQUALIZED VALUE
												Dollars	Dollars	Dollars	Dollars	Dollars	Dollars	Dollars	Dollars	Dollars	Dollars	Dollars	Dollars
1	Esther L. Peterson		NE¼ of NE¼ Lot 1	10	142	31	17	5	Ko														
2			NW¼ of NE¼																				
3			SW¼ of NE¼																				
4			SE¼ of NE¼																				
5																							
6			NE¼ of NW¼																				
7			NW¼ of NW¼																				
8			SW¼ of NW¼																				
9			SE¼ of NW¼																				
10																							
11			NE¼ of SW¼																				
12			NW¼ of SW¼																				
13			SW¼ of SW¼																				
14			SE¼ of SW¼																				
15																							
16			NE¼ of SE¼																				
17			NW¼ of SE¼																				
18			SW¼ of SE¼																				
19			SE¼ of SE¼																				
20																							

	SOLD FOR TAXES	VALUATIONS BY SCHOOL DISTRICTS AS EQUALIZED BY DEPARTMENT OF TAXATION: District No. ..... Rate ..... Mills	District No. 2 Rate 18.1 Mills	District No. ..... Rate ..... Mills	District No. ..... Rate ..... Mills	District No. ..... Rate ..... Mills	District No. ..... Rate ..... Mills	Tax including State Homestead ..... Mills	State Tax on Non-Homestead 4.6 Mills	SPECIAL TAXES	TOTAL TAXES	PAID	WHEN PAID	Number of Receipt	March Settlement 1954	June Settlement 1954	Penalty	November Settlement 1954	Penalty	Collections to First Monday in January 1955	Penalty	Delinquent on First Monday in January 1955	Total Delinquent Tax and Penalty	REMARKS
		Dollars	Dollars	Dollars	Dollars	Dollars	Dollars	$ cts.	$ cts.	$ cts.	$ cts.		Month Day Year		$ cts.	$ cts.	$ cts.	$ cts.	$ cts.	$ cts.	$ cts.	$ cts.	$ cts.	
1			188					3418	88		3506	2nd Half Paid	OCT 27 1954	14328										
2												1st Half Paid	MAY 31 1954	9975		1753		1753						
3																								
4																								
5																								
6																								
7																								
8																								
9																								
10																								
11																								
12																								
13																								
14																								
15																								
16																								
17																								
18																								
19																								
20																								
			188					3418	88		3506					1753		1753						

Shingobee Leader | Obijiwa Point | Kabekona Springs | Gilway | Beach

Form 3CD (51) [illegible]

Assessment Roll and Tax List of Real Property in the Town of Shingobee,

142-51

	IN WHOSE NAME ASSESSED	TO WHOM TRANSFERRED	DESCRIPTION OF PROPERTY: SUBDIVISION	Sec. or Lot	Town or Block	Rng.	Number of Acres of Land: Acres	100ths	Indicate Homestead Yes or No	Indicate Agricultural Land Yes or No	No. School District	TRUE AND FULL VALUATIONS: LAND Exclusive of Structures and Improvements	BUILDINGS and Other Structures	MACHINERY Permanently Attached to Real Estate	TOTAL True and Full Value	ASSESSED VALUATIONS: RURAL: Homestead Up to $4,000 20%	Over $4,000 and Non-Homestead 33⅓%	ALL OTHER: Homestead Up to $4,000 25%	Over $4,000 Non-Homestead 40%	MACHINERY Permanently Attached to Real Estate 33⅓%	TOTAL ASSESSED VALUE	Total Assessed Value as Equalized by the Board of Review	FINAL EQUALIZED VALUE
							Acres					Dollars	Dollars	Dollars	Dollars	Dollars	Dollars	Dollars	Dollars	Dollars	Dollars	Dollars	Dollars
1			NE¼ of NE¼	11	142	31			5														
2			NW¼ of NE¼																				
3	State of Minnesota		2½ of SW¼ of NE¼																				
4	Nathaniel C. + Bertha Bennett		½ ac SE¼ of NW¼ of N½ of Lot 2						No														
5	R. C. Bennett		N½ of Lot 2 less platted & less 1½ ac.						"														
6			NE¼ of NW¼																				
7	Leonard Peterson		NW¼ of NW¼						"														
8	Ethel L. Peterson		SW¼ of NW¼ Lot 1						"														
9	State of Minnesota		N½ of SE¼ of NW¼																				
10	John + Norma V. Reed		Lot 6 Section	12	142	31			o														
11	State of Minnesota		2½ of NW¼ of NE¼																				
12			6½ of NW¼ of NE¼																				
13	U. S. of America		SW¼ of SW¼																				
14	U. S. of America		SW¼ of SW¼				40																
15			N½ NW¼ SW¼																				
16	James E. Bryard		7.4 acc of Lot 8 NW¼ of SE¼				7.4					assessed on line 19 below											
17	State of Minnesota		NW¼ of SE¼ Lot 3																				
18	Anthony L. Ouellette	Mary L. P. Bryard	SW¼ of SE¼ Lot 8 less 7.4 ac + Lot 3 acc				2.60		No			Includes line 16 above											
19	~~State of Minnesota~~ David E. Bryard		Part of SW¼ of SE¼ of County of Lot 7.4 acc				10																
20	~~Edward Johnson~~ Dorothy L. Warner		3 acc of Lot 8				3		"														
	U. S. of America		W½ NE¼ NW¼				10																

	SOLD FOR TAXES	VALUATIONS BY SCHOOL DISTRICTS AS EQUALIZED BY DEPARTMENT OF TAXATION: District No. 9 Rate 14.6 Mills	District No. ..... Rate ..... Mills	District No. ..... Rate ..... Mills	District No. ..... Rate ..... Mills	District No. ..... Rate ..... Mills	Tax including State Homestead ..... Mills 4.6 Mills	State Tax on Non-Homestead	SPECIAL TAXES	TOTAL TAXES		PAID	WHEN PAID (Month Day Year)	Number of Receipt	March Settlement 1954	June Settlement 1954	Penalty	November Settlement 1954	Penalty	Collections to First Monday in January 1955	Penalty	Delinquent on First Monday in January 1955	Total Delinquent Tax and Penalty	REMARKS
		Dollars	Dollars	Dollars	Dollars	Dollars	Dollars	$ cts.	$ cts.	$ cts.					$ cts.	$ cts.	$ cts.	$ cts.	$ cts.	$ cts.	$ cts.	$ cts.	$ cts.	
1											1													
2											2													
3											3													
4		8					146	04		150	4	PAID IN FULL MAY 13 1954		6130		150								
5		87					1582	40		1622	5	PAID IN FULL MAY 13 1954				1622								
6											6													
7		107					1944	50		1994	7	2nd Half Paid OCT 27 1954 1st Half Paid MAY 31 1954		4328		997		997						
8		127					2308	60		2368	8	2nd Half Paid OCT 27 1954 1st Half Paid MAY 31 1954		9875		1184		1184						
9											9													
10		73					1326	34		1360	10	PAID IN FULL MAY 31 1954		13014		1360								
11											11													
12											12													
13											13													
14											14													
15											15													
16											16													
17											17													
18		50					908	24		932	18											932 @ .025		
19		No Tax for 1953									19													
20		15					272	06		278	20											278 @ .306		
		461					8486	218		8704						6313		2181				1210		

Sumner | Shingobee Island | Chippewa Point | Tobacco Spring | Gillway | Beach

Form 5C(1) (53) [illegible]

Assessment Roll and Tax List of Real Property in the Town of Shingobee, Cass County, Minnesota, for Taxes for the Year 1953.

142-31

	Name in whose name assessed	To whom transferred	Description of property: Subdivision	Sec. or Lot	Town or Block	Rng.	Number of Acres of Land: Acres	100ths	No. School District	Indicate Homestead Tax as Yes or No	Indicate Agricultural Tax as Yes or No	True and Full Valuations: Land Exclusive of Structures and Improvements (Dollars)	Buildings and Other Structures (Dollars)	Machinery Permanently Attached to Real Estate (Dollars)	Total True and Full Value (Dollars)	Assessed Valuations, Rural: Homestead Up to $4,000 20% (Dollars)	Over $4,000 and Non-Homestead 33⅓% (Dollars)	All Other: Homestead Up to $4,000 25% (Dollars)	Over $4,000 and Non-Homestead 40% (Dollars)	Machinery Permanently Attached to Real Estate 33⅓% (Dollars)	Total Assessed Value (Dollars)	Total Assessed Value as Equalized by the Board of Review (Dollars)	Final Equalized Value (Dollars)
1	U. S. of America in trust for Minn. Chippewa Tribe		E½ of NE¼ of NE¼	13	142	31			5														
2			NW¼ of NE¼																				
3			SW¼ of NE¼																				
4			SE¼ of NE¼																				
5																							
6	Faye C. Andrus		NE¼ of NW¼ Lot 1 Section	15	142	31	112		Ne														
7			NW¼ of NW¼																				
8			SW¼ of NW¼																				
9			SE¼ of NW¼																				
10																							
11			NE¼ of SW¼																				
12			NW¼ of SW¼																				
13			SW¼ of SW¼																				
14			SE¼ of SW¼																				
15																							
16			NE¼ of SE¼																				
17			NW¼ of SE¼																				
18			SW¼ of SE¼																				
19			SE¼ of SE¼																				
20																							

	Sold for Taxes	Valuations by School Districts as Equalized by Department of Taxation: District No. ..... Rate ..... Mills	District No. 4 Rate 11.7 Mills	District No. ..... Rate ..... Mills	District No. ..... Rate ..... Mills	District No. ..... Rate ..... Mills	District No. ..... Rate ..... Mills	Tax including State Homestead ..... Mills	State Tax on Non-Homestead 4.4 Mills	Special Taxes	Total Taxes		Paid	When Paid (Month Day Year)	Number of Receipt	March Settlement 1954	June Settlement 1954	Penalty	November Settlement 1954	Penalty	Collections to First Monday in January 1955	Penalty	Delinquent on First Monday in January 1955	Total Delinquent Tax and Penalty	Remarks
		Dollars	Dollars	Dollars	Dollars	Dollars	Dollars	$ cts.	$ cts.	$ cts.	$ cts.					$ cts.	$ cts.	$ cts.	$ cts.	$ cts.	$ cts.	$ cts.	$ cts.	$ cts.	
1												1													
2												2													
3												3													
4												4													
5												5													
6			17					308	08		316	6	2nd Half Paid	OCT 30 1954	12 987		158		158						
													All Half Paid	MAY 5 1954	13037										
7												7													
8												8													
9												9													
10												10													
11												11													
12												12													
13												13													
14												14													
15												15													
16												16													
17												17													
18												18													
19												19													
20												20													
			17					308	08		316						158		158						

Shingobee Island | Chippewa Point | Kabekona Spring | Gilfillan | Beach

Assessment Roll and Tax List of Real Property in the Town of Shingobee, Cass County, Minnesota, for Taxes for the Year 1953.

Form 3CD (53) [illegible]

	IN WHOSE NAME ASSESSED	TO WHOM TRANSFERRED	DESCRIPTION OF PROPERTY: SUBDIVISION	Sec. or Lot	Town or Block	Rng.	Number of Acres of Land: Acres	100ths	No. School District	Indicate Homestead Tax as Yes or No	Indicate Agricultural Tax as Yes or No	TRUE AND FULL VALUATIONS: LAND Exclusive of Structures and Improvements	BUILDINGS and Other Structures	MACHINERY Permanently Attached to Real Estate	TOTAL True and Full Value	ASSESSED VALUATIONS: RURAL: Homestead Up to $4,000 20%	RURAL: Over $4,000 and Non-Homestead 33⅓%	ALL OTHER: Homestead Up to $4,000 25%	ALL OTHER: Over $4,000 and Non-Homestead 40%	MACHINERY Permanently Attached Real Estate 33⅓%	TOTAL ASSESSED VALUE	Total Assessed Value as Equalized by the Board of Review	FINAL EQUALIZED VALUE
												Dollars	Dollars	Dollars	Dollars	Dollars	Dollars	Dollars	Dollars	Dollars	Dollars	Dollars	Dollars
1			NE¼ of NE¼	16	142	31			5														
2			NW¼ of NE¼																				
3			SW¼ of NE¼																				
4			SE¼ of NE¼																				
5	Mary A. Ray		S 450' of Lot 1 E of Ry				150		No														
6	Edith M. Mispham, Gerald M. Mispham, G. & Genevieve Tracher	Gerald M. Mispham & Dorothy Andrew	Lot 4 NW¼ of NW¼ less 1½ ac				26.93		No														
7			NW¼ of NW¼				33.73		Yes														
8	State of Minnesota		SW¼ of NW¼																				
9	Edith M. Mispham		Lot 2 less (Cty) less platted SW¼ of NW¼ (Chapman Joint)				30		No														
10									?														
11	John A. A. & Sophia Hanson		Lot 3 less (Cty & Ry. & roof (on Plat Harvey 37) NW¼ of SW¼				39.15		Yes														
12	" " "		NW¼ of SW¼				39.61		Yes														
13	State of Minnesota		SW¼ of SW¼																				
14	John A. A. & Sophia Hanson		Lot 4 less SW¼ of SW¼ Cty & Ry & Harvey less platted				44.73		Yes														
15																							
16			NE¼ of SE¼																				
17			NW¼ of SE¼																				
18			SW¼ of SE¼																				
19			SE¼ of SE¼																				
20																							

	SOLD FOR TAXES	VALUATIONS BY SCHOOL DISTRICTS AS EQUALIZED BY DEPARTMENT OF TAXATION: District No. ..... Rate ..... Mills	District No. ..... Rate ..... Mills	District No. ..... Rate ..... Mills	District No. ..... Rate ..... Mills	District No. ..... Rate ..... Mills	District No. ..... Rate ..... Mills	Tax including State Homestead ..... Mills	State Tax on Non-Homestead 4.6.6 Mills	SPECIAL TAXES	TOTAL TAXES	PAID	WHEN PAID: Month Day Year	Number of Receipt	March Settlement 1954	June Settlement 1954	Penalty	November Settlement 1954	Penalty	Collections to First Monday in January 1955	Penalty	Delinquent on First Monday in January 1955	Total Delinquent Tax and Penalty	REMARKS
		Dollars	Dollars	Dollars	Dollars	Dollars	Dollars	$ cts.	$ cts.	$ cts.	$ cts.				$ cts.	$ cts.	$ cts.	$ cts.	$ cts.	$ cts.	$ cts.	$ cts.	$ cts.	
1																								
2																								
3																								
4																								
5	SOLD FOR TAXES				H 343 / 351			143.50	16.4		145.14											145.14	159.65	
6			1.35					24.57	6.2		25.16	PAID IN FULL	MAY 31 1954	13018		25.16								
7		H	57					10.36			10.36	PAID IN FULL	MAY 24 1954	6881		10.36								
8																								
9			1.00					18.18	4.6		18.64	PAID IN FULL	MAY 31 1954	13018		18.64								
10																								
11		H	78					14.18			14.18	2nd Half Paid / 1st Half Paid	AUG 20 1954 / MAY 27 1954	12481 / 7319		7.09		7.09						
12		H	65					11.82			11.82	2nd Half Paid / 1st Half Paid	AUG 20 1954 / MAY 27 1954	12481 / 7319		5.91		5.91						
13																								
14		H	80					14.54			14.54	2nd Half Paid / 1st Half Paid	AUG 20 1954 / MAY 27 1954	12481 / 7319		7.27		7.27						
15																								
16																								
17																								
18																								
19																								
20																								
		H 350 / 25 = 575	H 343 / 35 = 378					93.62 / 143.50 / 237.12	2.72		239.84					72.43		20.27				145.14		

Assessment Roll and Tax List of Real Property in the Town of Shingobee, Cass County, Minnesota, for Taxes for the Year 1953.

Form 5CD (51) 142-51

	IN WHOSE NAME ASSESSED	TO WHOM TRANSFERRED	SUBDIVISION	Sec. or Lot	Town of Block	Rng.	Number of Acres of Land (Acres / 100ths)	No. School District	Indicate Homestead Yes or No	Indicate Agricultural Yes or No	TRUE AND FULL VALUATIONS: LAND Exclusive of Structures and Improvements	BUILDINGS and Other Structures	MACHINERY Permanently Attached to Real Estate	TOTAL True and Full Value	ASSESSED VALUATIONS: RURAL: Homestead Up to $4,000 20%	RURAL: Over $4,000 Non-Homestead 33⅓%	ALL OTHER: Homestead Up to $4,000 25%	ALL OTHER: Over $4,000 and Non-Homestead 40%	MACHINERY Permanently Attached to Real Estate 33⅓%	TOTAL ASSESSED VALUE	Total Assessed Value as Equalized by the Board of Review	FINAL EQUALIZED VALUE
							Dollars				Dollars	Dollars	Dollars	Dollars	Dollars	Dollars	Dollars	Dollars	Dollars	Dollars	Dollars	Dollars
1	Grayson & Genevieve Duches		NE¼ of NE¼	17	142	31	40	5	yes													
2	Lawrence A. Thompson, Genevieve Duches + Gary M. Berg		NW¼ of NE¼				40		no													
3	U. S. of America		SW¼ of NE¼																			
4	U. S. of America		SE¼ of NE¼																			
5	U. S. of America		NE¼ of NE¼ of NW¼																			
6	A. J. & Lydia Thompson		NE¼ of NW¼				20		yes													
7	U. S. of America		NW¼ of NW¼																			
8	U. S. of America		SW¼ of NW¼																			
9	U. S. of America		SE¼ of NW¼																			
10																						
11	U. S. of America		NE¼ of SW¼																			
12	U. S. of America		NW¼ of SW¼																			
13	U. S. of America		SW¼ of SW¼																			
14	U. S. of America		SE¼ of SW¼																			
15																						
16	State of Minnesota		NE¼ of SE¼																			
17	U. S. of America		NW¼ of SE¼																			
18	U. S. of America		SW¼ of SE¼																			
19	U. S. of America		SE¼ of SE¼																			
20																						
							100															

	SOLD FOR TAXES	VALUATIONS BY SCHOOL DISTRICTS AS EQUALIZED BY DEPARTMENT OF TAXATION: District No. ..... Rate ..... Mills	District No. ..... Rate ..... Mills	District No. ..... Rate ..... Mills	District No. ..... Rate ..... Mills	District No. ..... Rate ..... Mills	District No. ..... Rate ..... Mills	Tax including State Homestead ..... Mills	State Tax on Non-Homestead ..... Mills	SPECIAL TAXES	TOTAL TAXES		PAID	WHEN PAID (Month Day Year)	Number of Receipt	March Settlement 1954	June Settlement 1954	Penalty	November Settlement 1954	Penalty	Collections to First Monday in January 1955	Penalty	Delinquent on First Monday in January 1955	Penalty	Total Delinquent Tax and Penalty	REMARKS
		Dollars	Dollars	Dollars	Dollars	Dollars	Dollars	$ cts.	$ cts.	$ cts.	$ cts.					$ cts.	$ cts.	$ cts.	$ cts.	$ cts.	$ cts.	$ cts.	$ cts.	$ cts.	$ cts.	$ cts.	
1		H 357						64 88			64 88	1	PAID IN FULL	MAY 2 1954	6981		64 88										
2		A 84						15 26			15 26	2	2nd Half Paid	OCT 23 1954	7494												
													1st Half Paid	MAY 21 1954	6702		7 63		7 63								
3												3															
4												4															
5												5															
6		A 55						10 00			10 00	6	2nd Half Paid	OCT 23 1954	7494												
													1st Half Paid	MAY 21 1954	6702		5 00		5 00								
7												7															
8												8															
9												9															
10												10															
11												11															
12												12															
13												13															
14												14															
15												15															
16												16															
17												17															
18												18															
19												19															
20												20															
		H 496						90 14			90 14						77 51		12 63								

Shingobee Island | Chippewa Point | Kabekona Springs | Ojibway | Beach

Assessment Roll and Tax List of Real Property in the Town of Shingobee, Cass County, Minnesota, for Taxes for the Year 1953.

Form 5C(1) (51) WILLIAM DAVIS PRINTING, MINNEAPOLIS

142-51

In Whose Name Assessed	To Whom Transferred		Description of Property: Subdivision	Sec. or Lot	Town or Block	Rng.	Number of Acres of Land: Acres	Number of Acres of Land: 100ths	No. School District	Indicate Homestead Yes or No	Indicate Agricultural Yes or No	True and Full Valuations: Land Exclusive of Structures and Improvements (Dollars)	Buildings and Other Structures (Dollars)	Machinery Permanently Attached to Real Estate (Dollars)	Total True and Full Value (Dollars)	Assessed Valuations: Rural: Homestead Up to $4,000 20% (Dollars)	Rural: Over $4,000 and Non-Homestead 33⅓% (Dollars)	All Other: Homestead Up to $4,000 25% (Dollars)	All Other: Over $4,000 and Non-Homestead 40% (Dollars)	Machinery Permanently Attached to Real Estate 33⅓% (Dollars)	Total Assessed Value (Dollars)	Total Assessed Value as Equalized by the Board of Review (Dollars)	Final Equalized Value (Dollars)
U. S. of America		1	NE ¼ of NE ¼		18	142	31		5														
U. S. of America		2	NW ¼ of NE ¼																				
U. S. of America		3	SW ¼ of NE ¼																				
U. S. of America		4	SE ¼ of NE ¼																				
		5																					
U. S. of America		6	NE ¼ of NW ¼																				
U. S. of America		7	~~NW ¼ of NW ¼~~ Lot 1																				
U. S. of America		8	~~SW ¼ of NW ¼~~ Lot 2																				
U. S. of America		9	SE ¼ of NW ¼																				
		10																					
U. S. of America		11	NE ¼ of SW ¼																				
U. S. of America		12	NW ¼ of SW ¼ Lot 3																				
U. S. of America		13	~~SW ¼ of SW ¼~~ Lot 4																				
U. S. of America		14	SE ¼ of SW ¼																				
		15																					
U. S. of America		16	NE ¼ of SE ¼																				
U. S. of America		17	NW ¼ of SE ¼																				
U. S. of America		18	SW ¼ of SE ¼																				
U. S. of America		19	SE ¼ of SE ¼																				
		20																					

	Sold for Taxes	Valuations by School Districts as Equalized by Department of Taxation: District No. ..... Rate ..... Mills	District No. ..... Rate ..... Mills	District No. ..... Rate ..... Mills	District No. ..... Rate ..... Mills	District No. ..... Rate ..... Mills	District No. ..... Rate ..... Mills	Tax including State Homestead ..... Mills	State Tax on Non-Homestead ..... Mills	Special Taxes	Total Taxes	Paid	When Paid	Number of Receipt	March Settlement 1954	June Settlement 1954	Penalty	November Settlement 1954	Penalty	Collections to First Monday in January 1955	Penalty	Delinquent on First Monday in January 1955	Total Delinquent Tax and Penalty	Remarks
		Dollars	Dollars	Dollars	Dollars	Dollars	Dollars	$ cts.	$ cts.	$ cts.	$ cts.		Month Day Year		$ cts.	$ cts.	$ cts.	$ cts.	$ cts.	$ cts.	$ cts.	$ cts.	$ cts.	
1												1												
2												2												
3												3												
4												4												
5												5												
6												6												
7												7												
8												8												
9												9												
10												10												
11												11												
12												12												
13												13												
14												14												
15												15												
16												16												
17												17												
18												18												
19												19												
20												20												

Source: Shingobee Island, Chippewa Point, Kabekona Springs, Ottawy Beach

Form SCTP (S1) [illegible]

Assessment Roll and Tax List of Real Property in the Town of Shingobee, Cass County, Minnesota, for Taxes for the Year 1953.

142-S1

	IN WHOSE NAME ASSESSED	TO WHOM TRANSFERRED		DESCRIPTION OF PROPERTY: SUBDIVISION	Sec. or Lot	Town or Block	Reg.	Number of Acres of Land (Acres / 100ths)	No. School District	Indicate Homestead Tax or No	Indicate Agricultural Tax or No	TRUE AND FULL VALUATIONS: LAND Exclusive of Structures Improvements	BUILDINGS and Other Structures	MACHINERY Permanently Attached to Real Estate	TOTAL True and Full Value	ASSESSED VALUATIONS: RURAL: Homestead Up to $4,000 20%	RURAL: Over $4,000 and Non-Homestead 33⅓%	ALL OTHER: Homestead Up to $4,000 25%	ALL OTHER: Over $4,000 and Non-Homestead 40%	MACHINERY Permanently Attached to Real Estate 33⅓%	TOTAL ASSESSED VALUE	Total Assessed Value as Equalized by the Board of Review	FINAL EQUALIZED VALUE
								Acres				Dollars	Dollars	Dollars	Dollars	Dollars	Dollars	Dollars	Dollars	Dollars	Dollars	Dollars	Dollars
1	Loretta Hudson Rehn		1	NE ¼ of NE ¼	19	142	31	40	5	No													
2	" "		2	NW ¼ of NE ¼				40		"													
3	" "		3	SW ¼ of NE ¼				40		"													
4	" "		4	SE ¼ of NE ¼				40		"													
5																							
6	U. S. of America			NE ¼ of NW ¼																			
7	State of Minnesota			~~NW ¼ of NW ¼~~ Lot 1																			
8	U. S. of America			~~SW ¼ of NW ¼~~ Lot 2																			
9	U. S. of America			SE ¼ of NW ¼																			
10																							
11	U. S. of America			NE ¼ of SW ¼																			
12	U. S. of America			~~NW ¼ of SW ¼~~ Lot 3																			
13	U. S. of America			~~SW ¼ of SW ¼~~ Lot 4																			
14	U. S. of America			SE ¼ of SW ¼																			
15																							
16	U. S. of America			NE ¼ of SE ¼																			
17	U. S. of America			NW ¼ of SE ¼																			
18	U. S. of America			SW ¼ of SE ¼																			
19	U. S. of America			SE ¼ of SE ¼																			
20																							

	SOLD FOR TAXES	VALIDATIONS BY SCHOOL DISTRICTS AS EQUALIZED BY DEPARTMENT OF TAXATION: District No. 94 Rate ..... Mills	District No. ..... Rate ..... Mills	District No. ..... Rate ..... Mills	District No. ..... Rate ..... Mills	District No. ..... Rate ..... Mills	District No. ..... Rate ..... Mills	Tax including State Homestead ..... Mills	State Tax on Non-Homestead 4.06 Mills	SPECIAL TAXES	TOTAL TAXES	PAID	WHEN PAID Month Day Year	Number of Receipt	March Settlement 1954	June Settlement 1954	Penalty	November Settlement 1954	Penalty	Collections to First Monday in January 1955	Penalty	Delinquent on First Monday in January 1955	Penalty	Total Delinquent Tax and Penalty	REMARKS
		Dollars	Dollars	Dollars	Dollars	Dollars	Dollars	$ cts.	$ cts.	$ cts.	$ cts.				$ cts.	$ cts.	$ cts.	$ cts.	$ cts.	$ cts.	$ cts.	$ cts.	$ cts.	$ cts.	
1		107						1944	50		1994	1 PAID IN FULL	MAY 31 1954												
2		107						1944	50		1994	2 PAID IN FULL	MAY 31 1954	13019		79.76									
3		107						1944	50		1994	3 PAID IN FULL	MAY 31 1954												
4		107						1944	50		1994	4 PAID IN FULL	MAY 31 1954												
5												5													
6												6													
7												7													
8												8													
9												9													
10												10													
11												11													
12												12													
13												13													
14												14													
15												15													
16												16													
17												17													
18												18													
19												19													
20												20													
		428						7776	200		7976					79.76									

Sturgeon Lake | Shingobee Island | Chippewa Point | Kabekona Springs | Ojibway Beach

Assessment Roll and Tax List of Real Property in the Town of Shingobee, Cass County, Minnesota, for Taxes for the Year 1953.

	In Whose Name Assessed	To Whom Transferred	Description of Property: Subdivision	Sec. or Lot	Town or Block	Rng.	Number of Acres of Land: Acres	100ths	No. School District	Individual Homestead Tax or No	Individual Total Tax or No	True and Full Valuations: Land Exclusive of Structures Improvements (Dollars)	Buildings and Other Structures (Dollars)	Machinery Permanently Attached to Real Estate (Dollars)	Total True and Full Value (Dollars)	Assessed Valuations: Rural: Homestead Up to $4,000 20% (Dollars)	Rural: Over $4,000 and Non-Homestead 33⅓% (Dollars)	All Other: Homestead Up to $4,000 25% (Dollars)	All Other: Over $4,000 and Non-Homestead 40% (Dollars)	Machinery Permanently Attached to Real Estate 33⅓% (Dollars)	Total Assessed Value (Dollars)	Total Assessed Value as Equalized by the Board of Review (Dollars)	Final Equalized Value (Dollars)
1	U. S. of America		NE¼ of NE¼	20	142	31	5																
2	Edward T. & Clara E. Kistner		NW¼ of NE¼				42.98		yes														
3	U. S. of America		SW¼ of NE¼																				
4	U. S. of America		SE¼ of NE¼																				
5																							
6	Olga Carlson		NE¼ of NW¼				37.62		yes														
7	U. S. of America		NW¼ of NW¼																				
8	U. S. of America		SW¼ of NW¼																				
9	Alice & Richard ~~Smithson~~ Smithson		SE¼ of NW¼				39.42		yes														
10																							
11	Alfred W. & Edna Oberley		NE¼ of SW¼				40.20		No														
12	U. S. of America		NW¼ of SW¼																				
13	U. S. of America		SW¼ of SW¼																				
14	U. S. of America		SE¼ of SW¼																				
15																							
16	Claude B. & Lillian Starr		NE¼ of SE¼				51.48		No														
17	Alfred W. & Edna M. Oberley		NW¼ of SE¼				47.69		"														
18	U. S. of America		SW¼ of SE¼																				
19	Claude B. & Lillian Starr		SE¼ of SE¼				50.42		"														
20																							
							309.91																

	Sold for Taxes	Validations by School Districts as Equalized by Department of Taxation: District No. ..... Rate ..... Mills	District No. ..... Rate ..... Mills	District No. ..... Rate ..... Mills	District No. ..... Rate ..... Mills	District No. ..... Rate ..... Mills	District No. ..... Rate ..... Mills	Tax including State Homestead ..... Mills	State Tax on Non-Homestead 4.6 Mills	Special Taxes	Total Taxes	Paid	When Paid	Number of Receipt	March Settlement 1954	June Settlement 1954	Penalty	November Settlement 1954	Penalty	Collections to First Monday in January 1955	Penalty	Delinquent on First Monday in January 1955	Total Delinquent Tax and Penalty	Remarks
		Dollars	Dollars	Dollars	Dollars	Dollars	Dollars	$ cts.	$ cts.	$ cts.	$ cts.		Month Day Year		$ cts.	$ cts.	$ cts.	$ cts.	$ cts.	$ cts.	$ cts.	$ cts.	$ cts.	
1																								
2		N 112						31.26			31.26	2nd Half Paid 1st Half Paid	OCT 29 1954 MAY 23 1954	14389 7147		15.63		15.63						
3																								
4																								
5																								
6		N 99						18.00			18.00	PAID IN FULL	SEP 17 1954	13362				18.00	.54					
7																								
8																								
9		N 118						21.44			21.44											21.44	2.35	
10																								
11		14						2.54	.06		2.60	Balance Paid Pmt Paid	OCT 30 1954 MAY 31 1954	14736 13022		1.30		1.30						
12																								
13																								
14																								
15																								
16		~~187~~ Abate. # 6008						~~33.08~~	~~.84~~		~~33.92~~	2nd Half Paid 1st Half Paid	OCT 29 1954 MAY 24 1954	14447 7527		10.72		10.72						12.48 Abated
17		78						14.18	.36		14.54	Balance Paid Pmt Paid	OCT 30 1954 MAY 31 1954	14736 13022		7.27		7.27						
18																								
19		~~153~~ Abate. # 6008						15.44 ~~24.18~~	.40 .62		15.84 ~~24.80~~	2nd Half Paid 1st Half Paid	OCT 29 1954 MAY 26 1954	14447 7561		7.92		7.92						8.96 Abated
20																								
		# 339 ~~153~~ 186						144.68	1.88		146.56					42.84		60.84				21.44		

Assessment Roll and Tax List of Real Property in the Town of Shingobee, Cass County, Minnesota, for Taxes for the Year 1953.

Form 3CD (53)

	In Whose Name Assessed	To Whom Transferred	Description of Property: Subdivision	Sec. or Lot	Town or Block	Rng.	Number of Acres of Land (Acres / 100ths)	Sec. School District	Indicate improved Tax or No	Indicate improved Tax or No	True and Full Valuations: Land Exclusive of Structures Improvements	Buildings and Other Structures	Machinery Permanently Attached to Real Estate	Total True and Full Value	Assessed Valuations: Rural: Homestead Up to $4,000 20%	Rural: Over $4,000 and Non-Homestead 33⅓%	All Other: Homestead Up to $4,000 25%	All Other: Over $4,000 and Non-Homestead 40%	All Other: Machinery Permanently Attached to Real Estate 33⅓%	Total Assessed Value	Total Assessed Value as Equalized by the Board of Review	Final Equalized Value	Remarks
							Acres				Dollars	Dollars	Dollars	Dollars	Dollars	Dollars	Dollars	Dollars	Dollars	Dollars	Dollars	Dollars	
142-51	Paul E. & Dorothy Gill (Letters)	1015 E. 975 N. of C. Rt. way																					
	Nesley Hanf & La Vada Hanf	all of Lot Lying N.E. of R.R.	NE¼ of NE¼	21	142	31	20.18	5	No		Lands described for June 7 & 8 p. 62												
	Albert Carlson		NW¼ of NW¼ Lot 2	3			39.50		"														
	Raymond Lombke		S½ of S½ of NE¼ less 150'x300'	3			38.60		yes														
	John A. & Sophia Hanson		N½ of S½ of NW¼ of NE¼				40		"														
	" "		& strip of land 4 rods wide adjoing S. side of NE¼ of NW¼				1		"														
	Albert Bratrud		NE¼ of NW¼ (Hwy & strip)	6	Hyde		39		No														
	John A. & Sophia Hanson		NW¼ of NW¼	7			40		yes														
	Albert Bratrud		SW¼ of NW¼	8			40		No														
	" "		SE¼ of NW¼	9			40		"														
	Ed. A. P. Steudes		S½ of NW¼ of SE¼	10			20		"														
	U. S. of America		NE¼ of SW¼	11																			
	U. S. of America		NW¼ of SW¼	12																			
	U. S. of America		SW¼ of SW¼	13																			
	U. S. of America		SE¼ of SW¼	14																			
	Edna L. McHarry Rich		NE¼ of SE¼ less N 1036'	16			8.60		No														
	A. N. & Edna Oberley		N 1036' of NW¼ of SE¼	17			31.40		yes														
	Alfred N. & Edna M. Oberley		N½ of NW¼ of SE¼	17			20		"														
	Village of Walker		N½ of SW¼ of SE¼	18			20		No														
	Robert L. & Ruth C. Johnson		SE¼ of SE¼ less N 552'	19			35		yes														
	[continued on next page]			20																			
							439.28																

Validations by School Districts as Equalized by Department of Taxation: Shingobee Island, Chippewa Point, Kaskocna Springs, Ojibway, Beach

	Sold for Taxes	District No. ..... Rate ..... Mills	Dollars	District No. ..... Rate ..... Mills	Dollars	District No. ..... Rate ..... Mills	Dollars	District No. ..... Rate ..... Mills	Dollars	Tax including State Homestead	State Tax on Non-Homestead 4.66 Mills	Special Taxes	Total Taxes	Paid	When Paid	Number of Receipt	March Settlement 1954	June Settlement 1954	Penalty	November Settlement 1954	Penalty	Collections to First Monday in January 1955	Penalty	Delinquent on First Monday in January 1955	Total Delinquent Tax and Penalty	Remarks
1			617							11214	2.88		11502	Balance Paid	Month Day Year 10 30 1954	8130		576.00								
														Part Paid	MAY 31 1954	4172										
														Part Paid	MAY 29 1954	7326										
2			104							1890	48		1938	PAID IN FULL	MAY 28 1954	7157		1938								
3			H 188							3418			3418	PAID IN FULL	MAY 28 1954	7146		34.18								
4			H 364							6616			6616	2nd Half Paid	AUG 20 1954											
														1st Half Paid	MAY 27 1954	12781		3308		3308						
														2nd Half Paid	AUG 20 1954	7319										
5			H 4							72			72	1st Half Paid	MAY 27 1954			36		36						
6			155							2818	72		2890	2nd Half Paid	OCT 21 1954	14009										
														1st Half Paid	MAY 31 1954	13020		1445		1445						
														2nd Half Paid	AUG 20 1954	12781										
7			H 44							836			836	1st Half Paid	MAY 27 1954	7317		418		418						
8			107							1944	50		1994	2nd Half Paid	OCT 21 1954											
														1st Half Paid	MAY 31 1954	13026		997		997						
9			133							2418	62		2480	2nd Half Paid	OCT 21 1954	14007										
														1st Half Paid	MAY 31 1954			1240		1240						
10	Sold for Taxes		167							1218	32		1250											1250		
11																										
12																										
13																										
14																										
15			40							728	18		746	Balance Paid	OCT 30 1954			373		373						
														Part Paid	MAY 31 1954											
16			H 283							5144			5144	Balance Paid	OCT 30 1954	14134		2572		2572						
														Part Paid	MAY 31 1954	13032										
17			H 32							582			582	Balance Paid	OCT 30 1954			291		291						
														Part Paid	MAY 31 1954											
18	Sold for Taxes		83							1508	38		1546											1546		
19			H 182							3308			3308	2nd Half Paid	OCT 25 1954	14431										
														1st Half Paid	MAY 28 1954	7352		1654		1654						
20																										
			H 1337 1384 2708							43714	608		44322					21782		12334				2796		

Assessment Roll and Tax List of Real Property in the Town of Shingobee, Cass County, Minnesota, for Taxes for the Year 1953.

Form 5CD (53) DILLON-RUTH COMPANY, MINNEAPOLIS

	IN WHOSE NAME ASSESSED	TO WHOM TRANSFERRED	DESCRIPTION OF PROPERTY: SUBDIVISION	Sec. or Lot	Town or Block	Rng.	Number of Acres of Land (Acres)	(1000ths)	No. School District	Indicate Homestead Tax or No	Indicate Agricultural Tax or No	TRUE AND FULL VALUATIONS: LAND Exclusive of Structures and Improvements	BUILDINGS and Other Structures	MACHINERY Permanently Attached to Real Estate	TOTAL True and Full Value	ASSESSED VALUATIONS: RURAL: Homestead Up to $4,000 20%	RURAL: Over $4,000 and Non-Homestead 33⅓%	ALL OTHER: Homestead Up to $4,000 25%	ALL OTHER: Over $4,000 and Non-Homestead 40%	MACHINERY Permanently Attached to Real Estate 33⅓%	TOTAL ASSESSED VALUE	Total Assessed Value as Equalized by the Board of Review	FINAL EQUALIZED VALUE
							Dollars					Dollars	Dollars	Dollars	Dollars	Dollars	Dollars	Dollars	Dollars	Dollars	Dollars	Dollars	Dollars
1	Lewis A. & Nettie S. Becker		S½ of S½ of NE¼ of SE¼ less 1 ac.				21.14231	19	5	Yes													
2	~~State of Minnesota~~ L. A. Becker		3 rods along E side of S½ of S½ of NE¼ of SE¼					1															
3			SW¼ of NE¼																				
4	John Hanson		All Lot 1 ~~except S. & W. of Ry~~				10		"														
5	Village of Walker		N 532' of E 6½ of E 6½ of SE¼ less N 155' of E 1000' (5 ac)							Exempt													
6			NE¼ of NW¼																				
7	Russell G. & Neva B. Norman		Part of Govt Lot 1 N of Ry NW¼ of NW¼									Tax on base of $1,000											
8	John A. and Anna B. Trimmell		Part of Govt Lot 1 N of Ry SW¼ of NW¼																				
9	Paul E. & Dorothy E. Wallene		W. 70' of S. 575' of N. 1021' of SE¼ of NW¼ Reg. 1021																				
10	Village of Walker		N 155' of E 1000' of E 6½ of E 6½ of SE¼ (cemetery)							Exempt													
11			NE¼ of SW¼																				
12			NW¼ of SW¼																				
13			SW¼ of SW¼																				
14	Mendelin & Agnes Gendert		S. 100' of N. 760' of W. 300' of S. 8¼ of E 6½ less SW¼ of SW¼ - 1½ A. # 3 71					70		Yes													
15	" " "		50' x 100' of S½ of S½ of NE¼ of NE¼					70		"													
16			NE¼ of SE¼																				
17			NW¼ of SE¼																				
18			SW¼ of SE¼																				
19			SE¼ of SE¼																				
20																							
							31 40																

	SOLD FOR TAXES	VALUATIONS BY SCHOOL DISTRICTS AS EQUALIZED BY DEPARTMENT OF TAXATION: District No. 5 Rate 74 Mills	District No. ..... Rate ..... Mills	District No. ..... Rate ..... Mills	District No. ..... Rate ..... Mills	District No. ..... Rate ..... Mills	Tax including State Homestead ..... Mills	State Tax on Non-Homestead 44.6 Mills	SPECIAL TAXES	TOTAL TAXES	PAID	WHEN PAID (Month Day Year)	Number of Receipt	March Settlement 1954	June Settlement 1954	Penalty	November Settlement 1954	Penalty	Collections to First Monday in January 1955	Penalty	Delinquent on First Monday in January 1955	Total Delinquent Tax and Penalty	REMARKS
		Dollars	Dollars	Dollars	Dollars	Dollars	$ cts.	$ cts.	$ cts.	$ cts.				$ cts.	$ cts.	$ cts.	$ cts.	$ cts.	$ cts.	$ cts.	$ cts.	$ cts.	
1		N 146					26 54			26 54	PAID IN FULL	MAY 10 1954	5755		26 54								
2		No Sales for 1953																					
3																							
4		N 24					4 36			4 36	2nd Half Paid / 1st Half Paid	AUG 20 1954 / MAY 27 1954	7375 / 7319		2 18		2 18						
5																							
6																							
7																							
8																							
9																							
10																							
11																							
12																							
13																							
14		N 94					17 08			17 08	2nd Half Paid / 1st Half Paid	OCT 6 1954 / MAY 26 1954	3821		8 45		4 45					
15		N 10					1 82			1 82	2nd Half Paid / 1st Half Paid	OCT 6 1954 / MAY 26 1954	7050									
16																							
17																							
18																							
19																							
20		N 74					49 80			49 80					38 17		11 63						

Assessment Roll and Tax List of Real Property in the Town of Shingobee, Cass County, Minnesota, for Taxes for the Year 1953.

Form 5CD (53) WILD-DUPE BINDERY, MINNEAPOLIS

142-51

	In Whose Name Assessed	To Whom Transferred	Description of Property: Subdivision	Sec. or Lot	Town or Block	Rng.	Number of Acres of Land (Acres / 100ths)	No. School District	Indicate Homestead Tax by Yes	Indicate Agricultural Tax by Yes	True and Full Valuations: Land Exclusive of Structures and Improvements (Dollars)	Buildings and Other Structures (Dollars)	Machinery Permanently Attached to Real Estate (Dollars)	Total True and Full Value (Dollars)	Assessed Valuations: Rural: Homestead Up to $4,000 20% (Dollars)	Rural: Over $4,000 and Non-Homestead 33⅓% (Dollars)	All Other: Homestead Up to $4,000 25% (Dollars)	All Other: Over $4,000 and Non-Homestead 40% (Dollars)	All Other: Machinery Permanently Attached to Real Estate 33⅓% (Dollars)	Total Assessed Value (Dollars)	Total Assessed Value Equalized by the Board of Review (Dollars)	Final Equalized Value (Dollars)
1	Augusta F. & Peter E. Paluskey		Lot 2 W ½ of NE¼ of Rly	22	142	31		5	yes													
2			NW¼ of NE¼																			
3			SW¼ of NE¼																			
4			SE¼ of NE¼																			
5																						
6			NE¼ of NW¼																			
7			NW¼ of NW¼																			
8			SW¼ of NW¼																			
9	Horace D. Rigby, adm. C.T.A. Estate of John E. Andrews, fr.		5 ac. of Lot 3 of S.H. Rly and S. of M.4 ~~SE¼ of NW¼~~ of Rly				5		No													
10	Bert E. & Beatrice Gardner		6 ac. of Lot 3 S of S.R.H. #82 & 4 ac. W. to Rly & 4 ac. E. to Bert & Hell				6.50		"													
11			NE¼ of SW¼																			
12			NW¼ of SW¼																			
13	D. E. Wakefield		Lot 1 less ~~SW¼ of SW¼~~ 19 ac. Rly				35.06		No													
14	Leslie & Irene Gardner		1 ac. of ~~SE¼ of SW¼~~ Lot 3 S of S.R.H. #82				1		yes													
15																						
16	Horace D. Rigby, Adm. Estate of John E. Andrews, fr.		Lot 2 outside village + less NE¼ of Lot W of Rly				21		No													
17	" " " " "		1 ac. N + E of Rly of Lot 3 ~~NW¼ of SE¼~~				1		"													
18	D. H. Lipson Lumber Co.		1 ac. of ~~SW¼ of SE¼~~ Lot 3				1		"													
19	" " " "		2.5 ac. ~~NW¼ of SW¼~~ of Lot 3				2.50		"													
20							80.06															

Cass County, Minnesota, for Taxes for the Year 1953.

	Sold for Taxes	Valuations by School Districts as Equalized by Department of Taxation: District No. ..... Rate ..... Mills	District No. ..... Rate ..... Mills	District No. ..... Rate ..... Mills	District No. ..... Rate ..... Mills	District No. ..... Rate ..... Mills	District No. ..... Rate ..... Mills	Tax including State Homestead ..... Mills	State Tax on Non-Homestead 4.6 Mills	Special Taxes	Total Taxes	Paid	When Paid (Month Day Year)	Number of Receipt	March Settlement 1954	June Settlement 1954	Penalty	November Settlement 1954	Penalty	Collections to First Monday in January 1955	Penalty	Delinquent on First Monday in January 1955	Total Delinquent Tax and Penalty	Remarks
		Dollars	Dollars	Dollars	Dollars	Dollars	Dollars	$ cts.	$ cts.	$ cts.	$ cts.				$ cts.	$ cts.	$ cts.	$ cts.	$ cts.	$ cts.	$ cts.	$ cts.	$ cts.	
1		11.349						45.26			45.26	2nd Half Paid	OCT 30 1954	16306										
												1st Half Paid	MAY 31 1954	13025		22.63		22.63						
2																								
3																								
4																								
5																								
6																								
7																								
8																								
9			25					5.16	12		5.28	2nd Half Paid	OCT 30 1954	16064										
												1st Half Paid	MAY 31 1954	12948		2.64		2.64						
10		3.00						54.52	1.40		55.92	Paid	MAY 31 1954	13027		28.00						27.92	13071	
11																								
12																								
13			175					36.18	82		37.00	2nd Half Paid	OCT 30 1954	16081										
												1st Half Paid	MAY 31 1954	13037		18.50		18.50						
14		11.217						38.54			38.54	PAID IN FULL	MAY 25 1954	4553		38.54								
15																								
16		5.42						98.52	2.52		101.04	2nd Half Paid	OCT 30 1954											
												1st Half Paid	MAY 31 1954	12948		50.52		50.52						
17			17					3.52	.08		3.60	2nd Half Paid	OCT 30 1954											
												1st Half Paid	MAY 31 1954	16064		1.80		1.80						
18			55.0					113.72	2.56		116.28	2nd Half Paid	OCT 30 1954											
												1st Half Paid	MAY 31 1954	13027		89.86		89.85						
19			30.0					62.02	1.40		63.42	2nd Half Paid	OCT 30 1954											
												1st Half Paid	MAY 31 1954	16171										
20																								
		11.461						236.84																
		4.42	106.7	190.9				220.60	8.90		466.34					256.48		185.94				27.92		
		15.88		28.10				457.44																

Shingobee Island | Chippewa Point | Kabekona Springs | Gilfillan Beach

Assessment Roll and Tax List of Real Property in the Town of Shingobee, Cass County, Minnesota, for Taxes for the Year 1953.

Form 5C(1) (53) WILLIS-GUYE COMPANY, MINNEAPOLIS

	IN WHOSE NAME ASSESSED	TO WHOM TRANSFERRED	DESCRIPTION OF PROPERTY: SUBDIVISION	Sec. or Lot	Town or Block	Rng.	Number of Acres of Land: Acres	100ths	No. School District	Indicate Homestead Tax or No	Indicate Agricultural Tax or No	TRUE AND FULL VALUATIONS: LAND Exclusive of Structures and Improvements (Dollars)	BUILDINGS and Other Structures (Dollars)	MACHINERY Permanently Attached to Real Estate (Dollars)	TOTAL True and Full Value (Dollars)	ASSESSED VALUATIONS: RURAL: Homestead Up to $4,000 20% (Dollars)	RURAL: Over $4,000 Non-Homestead 33⅓% (Dollars)	ALL OTHER: Homestead Up to $4,000 25% (Dollars)	ALL OTHER: Over $4,000 Non-Homestead 40% (Dollars)	MACHINERY Permanently Attached to Real Estate 33⅓% (Dollars)	TOTAL ASSESSED VALUE (Dollars)	Total Assessed Value as Equalized by the Board of Review (Dollars)	FINAL EQUALIZED VALUE (Dollars)
1	Edward Howard Musel		North 3 acres of Lot 3	22	142	31	3		5	Yes													
2	Arthur A. Larson + Alpha A. Larson		Part of Lot 1 lying W of NW¼ of NW¼				7.37			No													
3	Roscoe Croff		1.5 acres SW¼ of NW¼ of Lot 3				1.50			yes													
4	Eugene + Louisa Harrington		1 acre SE¼ of NE¼ of Lot 3				4			No													
5	B. J. + Della M. Dennis		1.755' x 146.5' x 175' x 166' of Lot 4				1.50			yes													
6	Alfred N. + Edna N. Okerley		3 acres of Lot 3 (246' x 2060') NE¼ of NW¼				3			"													
7	Irene M. + Richard L. Bennett		1/2 acre NW¼ of NW¼ of Lot 3				13			No													
8	Claude B. + Lillian Starr		(Lot 4) Lots 1 & 2 Blk 1 W½ First Addition to Shingobee Island Park 4 Lots 167' x 146' x 160' x 146' & 8' x 146' x 160' x 146.5' x 175' x 160'				3.94			yes													
9	Horace D. Reigle Adm. of the Estate of Mrs. Andrew Jr.		About 1½ acres of Lot 1 NW¼ of NW¼				1.50			No													
10	Eric + Beulah Hagen		167' x 160' x 146' x 97' of SW¼ of SW¼ (or Lot 4)				27			yes													
11	Victor O. + Ruth L. Mattern		155' x 358' NW¼ of SW¼ Part of Lot 1				1.50			No													
12	John P. + Alvina S. Hartman		1½ + 1½ NW¼ of SW¼ acres of Lot 1				2.25			"													
13	Clarence Hecter		1½ + 1½ SW¼ of SW¼ acres of Lot 1				2.25			"													
14	Walter R. + Viola C. Worcester		(Com. 335' E. of W. cor. of Lot 3 & 200' N. 335' E. 200' S. 335' to beg. except Lot 3) SW¼ of SW¼ Lot 3				1.50			Yes													
15	Ind. School Dist. #5		500' of SE¼ of SE¼							Exempt													
16	Village of Walker		1½ acres NW¼ of SE¼ of SE¼ Lot 4 Blk 1 Dwight's							Exempt													
17	Raymond M. + Mary Louise Wright		90' x 114' on NW¼ of SW¼ Lot 4 Blk 1																				
18	Edmund C. + Helen Winter		90' x 114' on W½ of SW¼ of SE¼ of SE¼																				
19			SE¼ of SE¼																				
20	E. S. Rogers		1 acre of Lot 3				1			No													
							49.44																

Cass County, Minnesota, for Taxes for the Year 1953.

	SOLD FOR TAXES	VALUATIONS BY SCHOOL DISTRICTS AS EQUALIZED BY DEPARTMENT OF TAXATION: District No. 5 Rate 14 Mills (Dollars)	District No. ..... Rate ..... Mills (Dollars)	District No. ..... Rate ..... Mills (Dollars)	District No. ..... Rate ..... Mills (Dollars)	District No. ..... Rate ..... Mills (Dollars)	Tax including State Homestead ..... Mills ($ cts.)	State Tax on Non-Homestead 4.6 Mills ($ cts.)	SPECIAL TAXES ($ cts.)	TOTAL TAXES ($ cts.)		PAID	WHEN PAID (Month Day Year)	Number of Receipt	March Settlement 1954 ($ cts.)	June Settlement 1954 ($ cts.)	Penalty ($ cts.)	November Settlement 1954 ($ cts.)	Penalty ($ cts.)	Collections to First Monday in January 1955 ($ cts.)	Penalty ($ cts.)	Delinquent on First Monday in January 1955 ($ cts.)	Total Delinquent Tax and Penalty ($ cts.)	REMARKS
1		H 39					7.08			7.08	1	PAID IN FULL	SEP 28 1954	13570				7.08	21				
2		105					19.08	48		19.56	2	PAID IN FULL	JAN 26 1954	601	19.56								
3		H 95					17.26			17.26	3	PAID IN FULL	MAY 13 1954	6017		17.26							
4		123					22.36	58		22.94	4	PAID IN FULL	MAY 25 1954	6532		22.94							
5		H 112					20.36			20.36	5	PAID IN FULL	MAY 31 1954	7607		20.36							
6		H 9					1.64			1.64	6	Balance Paid / 1st Half Paid	OCT 30 1954 / MAY 4 1954	14736 / 13022		1.07		57					
7	SOLD FOR TAXES	H 50					9.08			9.08	7	Balance Paid / Paid Paid	OCT 21 1954 / MAY 24 1954	14793 / 6721		2.90		6.18					
8		H 143					26.00			26.00	8	2nd Half Paid / 1st Half Paid	OCT 21 1954 / MAY 24 1954	14797 / 6562		13.00		13.00					
9		25					4.54	12		4.66	9	2nd Half Paid / 1st Half Paid	OCT 30 1954 / MAY 31 1954	16069 / 12448		2.33		2.33					
10	SOLD FOR TAXES	H 105					19.08			19.08	10											19.08	
11		150					27.26	70		27.96	11	PAID IN FULL	FEB 2 1954	1284	27.96								
12	SOLD FOR TAXES	767					139.40	3.58		142.98	12	PAID IN FULL	MAY 31 1954	13026		142.98							
13		767					139.40	3.58		142.98	13	PAID IN FULL	MAY 31 1954	13032		142.98							
14		H 76					13.82			13.82	14											13.82 / 15.20	
15											15												
16											16												
17											17												
18											18												
19											19												
20		10 / H 172 / 2576					1.82	.04		1.86	20	2nd Half Paid / 1st Half Paid	OCT 30 1955 / MAY 27 1954	15123 / 13311		93		93					
							468.18	9.08		477.26					47.57	366.75		30.09				32.90	

Assessment Roll and Tax List of Real Property in the Town of Shingobee

Cass County, Minnesota, for Taxes for the Year 1953.

Form SCD (53) 10,000-5000 Imprint, Unmarked

142-51

	IN WHOSE NAME ASSESSED	TO WHOM TRANSFERRED	DESCRIPTION OF PROPERTY: SUBDIVISION	Sec. or Lot	Town or Block	Rng.	Number of Acres of Land: Acres	100ths	No. School District	Indicate Homestead Yes or No	Indicate Agricultural Yes or No	TRUE AND FULL VALUATIONS: LAND Exclusive of Structures and Improvements	BUILDINGS and Other Structures	MACHINERY Permanently Attached to Real Estate	TOTAL True and Full Value	ASSESSED VALUATIONS: RURAL: Homestead Up to $4,000 20%	RURAL: Over $4,000 and Non-Homestead 33⅓%	ALL OTHER: Homestead Up to $4,000 25%	ALL OTHER: Over $4,000 and Non-Homestead 40%	MACHINERY Permanently Attached to Real Estate 33⅓%	TOTAL ASSESSED VALUE	Total Assessed Value as Equalized by the Board of Review	FINAL EQUALIZED VALUE
												Dollars	Dollars	Dollars	Dollars	Dollars	Dollars	Dollars	Dollars	Dollars	Dollars	Dollars	Dollars
1	Ed Wolds		Lot 2 Bay Platted Res 400' x 800' E bdy inside lot; Begins 8 rods E of NW cor of lot 2 run E 18 rods				23.142.31		5	No													
2			NW¼ of NE¼				25.20																
3	~~Thomas J. Forness~~ M. Karles		400' x 990' ~~SW¼ of NE¼~~ of Lot 2				8.3		Yes														
4			SE¼ of NE¼																				
5	Theodore Norgard		10 rods x 16 rods of Lot 2 Bay Platted				1.00		No														
6			NE¼ of NW¼																				
7	Nels D. Olson		10 x 16 rods ~~NW¼ of NW¼~~ of Lot 2 Bay Platted				1.00		"														
8			SW¼ of NW¼																				
9			SE¼ of NW¼																				
10	John M. & Mary Mayer Lang		1.8 acres of Lot 2				1.80		Yes														
11			NE¼ of SW¼																				
12			NW¼ of SW¼																				
13			SW¼ of SW¼																				
14			SE¼ of SW¼																				
15																							
16			NE¼ of SE¼																				
17			NW¼ of SE¼																				
18			SW¼ of SE¼																				
19			SE¼ of SE¼																				
20																							

	SOLD FOR TAXES	VALUATIONS BY SCHOOL DISTRICTS AS EQUALIZED BY DEPARTMENT OF TAXATION: District No. ..... Rate ..... Mills	District No. ..... Rate ..... Mills	District No. ..... Rate ..... Mills	District No. 3 Rate 7.6 Mills	District No. ..... Rate ..... Mills	District No. ..... Rate ..... Mills	Tax including State Homestead ..... Mills	State Tax on Non-Homestead 7.6 Mills	SPECIAL TAXES	TOTAL TAXES		PAID	WHEN PAID (Month Day Year)	Number of Receipt	March Settlement 1954	June Settlement 1954	Penalty	November Settlement 1954	Penalty	Collections to First Monday in January 1955	Penalty	Delinquent on First Monday in January 1955	Total Delinquent Tax and Penalty	REMARKS
		Dollars	Dollars	Dollars	Dollars	Dollars	Dollars	$ cts.	$ cts.	$ cts.	$ cts.					$ cts.	$ cts.	$ cts.	$ cts.	$ cts.	$ cts.	$ cts.	$ cts.	$ cts.	
1					125			25.84	.58		26.42	1	PAID IN FULL	MAY 15 1954	5378		26.42								
2												2													
3					7 200			41.36			41.36	3	PAID IN FULL	MAY 21 1954	11271				41.36						
4												4													
5	PAID FOR TAXES				40			8.28	.18		8.46	5											8.46		
6												6													
7					60			12.40	.28		12.68	7	PAID IN FULL	NOV 12 1954	16302						12.68	7.02			
8												8													
9												9													
10					7 3160			75.68			75.68	10	2nd Half Paid 1st Half Paid	OCT 21 1954 MAY 31 1954	14343 7718		37.84		37.84						
11												11													
12												12													
13												13													
14												14													
15												15													
16												16													
17												17													
18												18													
19												19													
20					7 566 222 791			16356	1.04		16460	20					64.26		79.20		12.68		8.46		

Shingobee Island | Chippewa Point | Kabekona Springs | Ottway | Beach

Assessment Roll and Tax List of Real Property in the Town of Shingobee, Cass County, Minnesota, for Taxes for the Year 1953.

Form 5CD (53) WILLIS-GEVE BINGHAM, MINNEAPOLIS

	IN WHOSE NAME ASSESSED	TO WHOM TRANSFERRED	DESCRIPTION OF PROPERTY: SUBDIVISION	Sec. or Lot	Town or Block	Rng.	Number of Acres of Land: Acres	100ths	No. School District	Indicate Homestead by Yes or No	Indicate Agricultural Tax by Yes or No	TRUE AND FULL VALUATIONS: LAND Exclusive of Structures and Improvements	BUILDINGS and Other Structures	MACHINERY Permanently Attached to Real Estate	TOTAL True and Full Value	ASSESSED VALUATIONS: RURAL: Homestead Up to $4,000 20%	RURAL: Over $4,000 Also Non-Homestead 33⅓%	ALL OTHER: Homestead Up to $4,000 25%	ALL OTHER: Over $4,000 and Non-Homestead 40%	MACHINERY Permanently Attached to Real Estate 33⅓%	TOTAL ASSESSED VALUE	Total Assessed Value as Equalized by the Board of Review	FINAL EQUALIZED VALUE
							Acres	100ths				Dollars	Dollars	Dollars	Dollars	Dollars	Dollars	Dollars	Dollars	Dollars	Dollars	Dollars	Dollars
1	Ethel L. Peterson		S½ of NE¼ of NE¼	Lot 5	24	142	31		5	No													
2			NW¼ of NE¼																				
3			SW¼ of NE¼																				
4			SE¼ of NE¼																				
	U. S. of America in trust for Minn Chippewa tribe			Lot 7																			
6			NE¼ of NW¼																				
7			NW¼ of NW¼																				
8			SW¼ of NW¼																				
9			SE¼ of NW¼																				
10																							
11			NE¼ of SW¼																				
12			NW¼ of SW¼																				
13			SW¼ of SW¼																				
14			SE¼ of SW¼																				
15																							
16			NE¼ of SE¼																				
17			NW¼ of SE¼																				
18			SW¼ of SE¼																				
19			SE¼ of SE¼																				
20																							

	SOLD FOR TAXES	VALUATIONS BY SCHOOL DISTRICTS AS EQUALIZED BY DEPARTMENT OF TAXATION: District No. 5 Rate 19.26 Mills	District No. Rate Mills	District No. Rate Mills	District No. Rate Mills	District No. Rate Mills	Tax including State Homestead Mills	State Tax on Non-Homestead 4.6 Mills	SPECIAL TAXES	TOTAL TAXES	PAID	WHEN PAID (Month Day Year)	Number of Receipt	March Settlement 1954	June Settlement 1954	Penalty	November Settlement 1954	Penalty	Collections to First Monday in January 1953	Penalty	Delinquent on First Monday in January 1955	Total Delinquent Tax and Penalty	REMARKS
		Dollars	Dollars	Dollars	Dollars	Dollars	Dollars	$ cts.	$ cts.	$ cts.				$ cts.	$ cts.	$ cts.	$ cts.	$ cts.	$ cts.	$ cts.	$ cts.	$ cts.	
1		125					2272	58		2330	1	2nd Half Paid OCT 27 1954 / RECEIVED MAY 31 1954	9323 / 9815		11 65		11 65						
2											2												
3											3												
4											4												
5											5												
6											6												
7											7												
8											8												
9											9												
10											10												
11											11												
12											12												
13											13												
14											14												
15											15												
16											16												
17											17												
18											18												
19											19												
20											20												
		125					2272	58		2330					11 65		11 65						

Summit
Shingobee Grant
Chippewa Point
Kabekona Springs
Tolliver
Beach

Assessment Roll and Tax List of Real Property in the Town of Shingobee, Cass County, Minnesota, for Taxes for the Year 1953.

Form SCD (53) WILDE-BATE BINDER, BINGHAMTON

	IN WHOSE NAME ASSESSED	TO WHOM TRANSFERRED	DESCRIPTION OF PROPERTY: SUBDIVISION	Sec. or Lot	Town of Block	Reg.	Number of Acres of Land (Acres / 1000ths)	Indicate Homestead by Yes or No	Indicate Agricultural by Yes or No	TRUE AND FULL VALUATIONS: LAND Exclusive of Structures and Improvements	BUILDINGS and Other Structures	MACHINERY Permanently Attached to Real Estate	TOTAL True and Full Value	ASSESSED VALUATIONS: RURAL: Homestead Up to $4,000 20%	RURAL: Over $4,000 and Non-Homestead 33⅓%	ALL OTHER: Homestead Up to $4,000 25%	ALL OTHER: Over $4,000 and Non-Homestead 40%	MACHINERY Permanently Attached to Real Estate 33⅓%	TOTAL ASSESSED VALUE	Total Assessed Value Equalized by the Board of Review	FINAL EQUALIZED VALUE
							Acres			Dollars	Dollars	Dollars	Dollars	Dollars	Dollars	Dollars	Dollars	Dollars	Dollars	Dollars	Dollars
1	Regina & John Odin Naustvold		W½ of NE¼ of NW¼ Lot 2	25	142	31	25.25	No													
2			NW¼ of NE¼																		
3			SW¼ of NE¼																		
4			SE¼ of NE¼																		
5	Ethel L. Peterson		Lot 6				10.90	No													
6			NE¼ of NW¼																		
7			NW¼ of NW¼																		
8			SW¼ of NW¼																		
9			SE¼ of NW¼																		
10																					
11	Regina & Johan Odin Naustvold		~~NE¼ of SW¼~~ Lot 3				16	No													
12			NW¼ of SW¼																		
13			SW¼ of SW¼																		
14	Pearl Hinds		SE¼ of SW¼ Lot 7				19.60	No													
15																					
16	State of Minnesota		NE¼ of SE¼																		
17	State of Minnesota		~~NW¼ of SE¼ less~~ Plat of Gregory Park																		
18	Chris L. Kanesier		Lot 5 less ~~SW¼ of SE¼~~ Plat of Gregory Park less 5 acres				40	yes													
19	" "		SE¼ of SE¼				40	"													
20	Vernon McDeavy		5-8 acres of Lot 5				5.8	No													
							101.50														

	SOLD FOR TAXES	District No. ..... Rate ..... Mills	District No. 1 Rate 11 Mills	District No. ..... Rate ..... Mills	District No. 2 Rate 11 Mills	District No. ..... Rate ..... Mills	District No. ..... Rate ..... Mills	Tax including State Homestead ..... Mills	State Tax on Non-Homestead 7.66 Mills	SPECIAL TAXES	TOTAL TAXES		PAID	WHEN PAID (Month Day Year)	Number of Receipt	March Settlement 1954	June Settlement 1954	Penalty	November Settlement 1954	Penalty	Collections to First Monday in January 1953	Penalty	Delinquent on First Monday in January 1955	Penalty	Total Delinquent Tax and Penalty	REMARKS
		Dollars	Dollars	Dollars	Dollars	Dollars	Dollars	$ cts.	$ cts.	$ cts.	$ cts.					$ cts.	$ cts.	$ cts.	$ cts.	$ cts.	$ cts.	$ cts.	$ cts.	$ cts.	$ cts.	
1												1														
2												2														
3												3														
4												4														
5			50					9 08	24		9 32	5	2nd Half Paid	OCT 30 1954	1432-8		4 66		4 66							
6												6														
7												7														
8												8														
9												9														
10												10														
11			80					14 54	38		14 92	11	PAID IN FULL	MAY 31 1954	13029		14 92									
12												12														
13												13														
14			95					17 76	44		17 70	14	PAID IN FULL	MAY 31 1954	13028		17 70									
15												15														
16												16														
17												17														
18				H 296				61 20			61 20	18	1st Half Paid	MAY 24 1954	7047		30 60		30 60							
													2nd Half Paid	AUG 17 1954	12384											
19	H		50					9 08			9 08	19	1st Half Paid	MAY 24 1954	7047		4 54		4 54							
													2nd Half Paid	AUG 17 1954	12384											
20			67					12 18	32		12 50	20	PAID IN FULL	MAY 31 1954	10579		12 50									
			H 50	H 296 =	346			61 20																		
			41		41			84 96	196		148 02															
			46	296 -	163			176 66									102 02		39 60							

Assessment Roll and Tax List of Real Property in the Town of Shingobee, Cass County, Minnesota, for Taxes for the Year 1953.

In Whose Name Assessed	To Whom Transferred	Description of Property (Subdivision; Sec. or Lot; Town or Block; Rge.)	Number of Acres of Land	No. School District	True and Full Valuations: Land Exclusive of Structures and Improvements	Buildings and Other Structures	Machinery Permanently Attached to Real Estate	Total True and Full Value	Assessed Valuations: Rural: Homestead Up to $4,000 20%	Rural: Over $4,000 and Non-Homestead 33⅓%	All Other: Homestead Up to $4,000 25%	All Other: Over $4,000 and Non-Homestead 40%	Machinery Permanently Attached to Real Estate 33⅓%	Total Assessed Value	Total Assessed Value Equalized by the Board of Review	Final Equalized Value	Remarks
			Acres / 100ths		Dollars	Dollars	Dollars	Dollars	Dollars	Dollars	Dollars	Dollars	Dollars	Dollars	Dollars	Dollars	
Henry & Mrs. Margaret Hledsky	Henry & Mrs. Margaret Hledsky	Lot 4 Sec. 30 T. 142 R. 31															
Russell & Ruby Angel		1 Trace NE¼ of NE¼ of Lot 4 Sec. 26 T. 142 R. 31	1.70	5	Yes												
Herman & Ella Fisher		2 (all unplatted portion of SW¼ of NW¼ of NW¼ lying W. of the line drawn N. & S. through the centerline of Shingobee Avenue)	8.70		"												
Henry W. & Annetta Lucke		3 SW¼ of NE¼															
Herman Fisher		4 Part of SE¼ of NE¼ Lot 1 E. of Hwy	50		"												
		5 Lot 3 less part sold	41.65		"												
		6 NE¼ of NW¼															
		7 NW¼ of NW¼															
George & Sylvia A. Jessen		8 115' ~~NW¼ of NW¼~~ Lot 4			"												
		9 SE¼ of NW¼															
J. R. & Amanda Chumley		△ Tract on S. 150' along W. side of Hwy 371 10 Lot 4 less Rehnke tract			"												
George A. & Sylvia A. Jessen		11 150' NW Hwy, thence E. to W. line of Lot 4 thence S. 50' to S. line of Lot 4															
Herman Fisher		12 NW¼ of NW¼ less Hwy	38		"												
Emma G. Dallaire	Henry & Lucia H. Petrauke	All unplatted portion of Lot 4 NW¼ of NW¼ lying right of Hwy 371 Lot 1, 3 Hwy 371	20		No												
		14 SE¼ of NW¼															
Herman Fisher		Lot 4 less 8 acres & less Hwy & Twp Road	41.45		Yes												
L. J. Savard		15 Lot 1 of Sec. 30 T. 142 R. 31 less Hwy & Twp Road															
		Lot 2 of Sec. 30 T. 142 R. 31 less S. 116½ of Hwy & Twp Road	12		No												
Donald & Lois L. Stumpf		16 Lot 2 Sec. 30 T. 142 R. 31 less 2.40 acres	36.80		Yes	580	325	905	181								Assessed Bldg. Twp. Assessor
Fred Fischer		17 Part of Lot 1 (Tract B)	1		No												
Donald & Lois L. Stumpf		18 Lot 1 Sec. 30 T. 142 R. 31 (see tract B)															
Clarence & Betty L. Fisher		19 Part of Lot 4			Yes												
		20															
(continued on next page)			190.90														

Sold for Taxes	Valuations by School Districts as Equalized by Department of Taxation: District No. 6 Rate ..... Mills	District No. ..... Rate ..... Mills	District No. ..... Rate ..... Mills	District No. ..... Rate ..... Mills	Tax Including State Homestead ..... Mills	State Tax on Non-Homestead 46.6 Mills	Special Taxes	Total Taxes	Paid	When Paid	Number of Receipt	March Settlement 1954	June Settlement 1954	Penalty	November Settlement 1954	Penalty	Collections to First Monday in January 1955	Penalty	Delinquent on First Monday in January 1955	Total Delinquent Tax and Penalty	Remarks
	Dollars	Dollars	Dollars	Dollars	$ cts.	$ cts.	$ cts.	$ cts.		Month Day Year		$ cts.	$ cts.	$ cts.	$ cts.	$ cts.	$ cts.	$ cts.	$ cts.	$ cts.	
1	N 201				36.54			36.54	PAID IN FULL	MAY 31 1954	7649		36.54								
2	N 159				28.90			28.90	2nd Half Paid	OCT 22 1954	14048										
									1st Half Paid	MAY 31 1954	13032		14.45		14.45						
3																					
4	N 145				26.36			26.36	PAID IN FULL	MAY 31 1954	13031		26.36								
5	N 189				34.36			34.36	2nd Half Paid	OCT 22 1954	14008										
									1st Half Paid	MAY 31 1954	13032		17.18		17.18						
6																					
7																					
8	N 180				32.72			32.72	PAID IN FULL	MAY 22 1954	6900		32.72								
9																					
10	N 208				37.80			37.80	2nd Half Paid	OCT 30 1954	16072										
									1st Half Paid	MAY 31 1954	13030		18.90		18.90						
11	N 15				2.72			2.72	PAID IN FULL	MAY 22 1954	6900		2.72								
12	N 55				10.00			10.00	2nd Half Paid	OCT 22 1954	14008										
									1st Half Paid	MAY 31 1954	13032		5.00		5.00						
13	N 60				10.90			10.90	2nd Half Paid	OCT 30 1954	16174										
									1st Half Paid	MAY 22 1954	7148		5.45		5.45						
14																					
15	N 67				12.18			12.18	2nd Half Paid	OCT 22 1954	14008										
									1st Half Paid	MAY 31 1954	13032		6.09		6.09						
16 SOLD FOR TAXES	228				41.44	1.06		42.50											42.50		
17			# 171		35.36			35.36	Balance Paid	AUG 2 1954	1136										
									Part Paid	MAY 17 1954	6056		20.44		15.36						
18 SOLD FOR TAXES	15				2.72	.06		2.78											2.78		
19	N 96				17.44			17.44	Balance Paid	AUG 2 1954	1136										
									Part Paid	MAY 17 1954	6056		10.44		7.44						
20	N 30				5.46			5.46	PAID IN FULL	MAY 25 1954	6556		5.46								
	N 1405	N 171	1576		299.54																
	243		243		35.36	1.12		336.02					206.87		89.87						
	1648	171	1819		334.90																

Town | Shingobee Tribe | Chippewa Point | Kabekona Springs | Tolstoy | Beach

Form 5CD (57) 94138-5M-10-53 PRINTED, SYRACUSE

Assessment Roll and Tax List of Real Property in the Town of Shingobee, Cass County, Minnesota, for Taxes for the Year 1953.

	IN WHOSE NAME ASSESSED	TO WHOM TRANSFERRED	DESCRIPTION OF PROPERTY: SUBDIVISION	Sec. or Lot	Town or Block	Rng.	Number of Acres of Land: Acres	100ths	No. School District	Indicate Homestead Yes or No	Indicate Agricultural Yes or No	TRUE AND FULL VALUATIONS: LAND Exclusive of Structures and Improvements	BUILDINGS and Other Structures	MACHINERY Permanently Attached to Real Estate	TOTAL True and Full Value	ASSESSED VALUATIONS: RURAL: Homestead Up to $4,000 20%	RURAL: Over $4,000 and Non-Homestead 33⅓%	ALL OTHER: Homestead Up to $4,000 25%	ALL OTHER: Over $4,000 and Non-Homestead 40%	MACHINERY Permanently Attached to Real Estate 33⅓%	TOTAL ASSESSED VALUE	Total Assessed Value as Equalized by the Board of Review	FINAL EQUALIZED VALUE
							Acres					Dollars	Dollars	Dollars	Dollars	Dollars	Dollars	Dollars	Dollars	Dollars	Dollars	Dollars	Dollars
6	Harold Fisher		That part of Lots 1 & 2 lying E of Hy.	26	142	31			5	No													
	A. N. Meland		Part of Govt. Lot 1 of Sec. NW¼ NW¼ Lying E of Hy				.96			"													
	R. J. Savard	Lisbet Bedar	2.20 SW¼ of NE¼				2.20			"													
	"		2.80 SE¼ of NE¼				2.80			"													
U	Henry Albert & Hedy Della LaMunga		That part of NW¼ of SW¼ of Sec. 1 lying N & E of Hy. East of Lot 4							"			900 as set by Town Bd			300							
	G. H. & Daisy Gamberling		Part of NE¼ of NW¼ Lot 4 lying N & E of Hy.							yes													
	R. C. Larson		Part of NW¼ of NW¼ Lot 4							"													
			8 SW¼ of NW¼																				
			9 SE¼ of NW¼																				
	Daniel S. & Esther M. Flemmer		10 Part of Lot 3							no yes													
			11 NE¼ of SW¼																				
			12 NW¼ of SW¼																				
			13 SW¼ of SW¼																				
			14 SE¼ of SW¼																				
			15																				
			16 NE¼ of SE¼																				
			17 NW¼ of SE¼																				
			18 SW¼ of SE¼																				
			19 SE¼ of SE¼																				
			20																				

	SOLD FOR TAXES	VALUATIONS BY SCHOOL DISTRICTS AS EQUALIZED BY DEPARTMENT OF TAXATION: District No. Rate ..... Mills	District No. Rate ..... Mills	District No. Rate ..... Mills	District No. Rate ..... Mills	District No. Rate ..... Mills	District No. Rate ..... Mills	Tax including State Homestead ..... Mills	State Tax on Non-Homestead 7.66 Mills	SPECIAL TAXES	TOTAL TAXES		PAID	WHEN PAID: Month Day Year	Number of Receipt	March Settlement 1954	June Settlement 1954	Penalty	November Settlement 1954	Penalty	Collections to First Monday in January 1955	Penalty	Delinquent on First Monday in January 1955	Total Delinquent Tax and Penalty	REMARKS
		Dollars	Dollars	Dollars	Dollars	Dollars	Dollars	$ cts.	$ cts.	$ cts.	$ cts.					$ cts.	$ cts.	$ cts.	$ cts.	$ cts.	$ cts.	$ cts.	$ cts.	$ cts.	
1			25					454	12		466	1	PAID IN FULL	MAY 3 1 1954	7441		466								
2			25					454	12		466	2	2nd Half Paid	OCT 7 1954	3778										
													1st Half Paid	MAY 3 1 1954	3453		233		233						
3	SOLD FOR TAXES			67				1286	32		1418	3													
4	SOLD FOR TAXES			1067				22062	498		22560	4	Balance Paid	OCT 4 8 1954	7457								1418	22560	
5	SOLD FOR TAXES		517					9396	240		9636	5	Paid	MAY 3 1 1954	3023		4836		4800						
6	SOLD FOR TAXES	11	12					218			218	6	PAID IN FULL	MAY 2 1 1954	6675		218								
7		11	134					2436			2436	7	PAID IN FULL	MAY 2 2 1954	6457		2436								
8												8													
9												9													
10												10													
11												11													
12												12													
13												13													
14												14													
15				11 125 / 480				12508	224		12732	15	1st Half Paid	MAY 2 8 1954	7534		6366		6366						
													2nd Half Paid	OCT 6 1954	3867										
16												16													
17												17													
18												18													
19												19													
20												20													
		11 146	11 125	: 271				17956																	
		567	1614	: 2131				35956	1018		49932						14655		11399				22978		
		713	1739	: 2452				48914																	

Assessment Roll and Tax List of Real Property in the Town of Shingobee

Cass County, Minnesota, for Taxes for the Year 1953.

Form 5(T) (53) [illegible]

	In Whose Name Assessed	To Whom Transferred	Description of Property: Subdivision	Sec. or Lot	Town or Block	Rng.	Number of Acres of Land: Acres	100ths	No. School District	Indicate Homestead Yes or No	Indicate Agricultural Land Yes or No	True and Full Valuations: Land Exclusive of Structures and Improvements	Buildings and Other Structures	Machinery Permanently Attached to Real Estate	Total True and Full Value	Assessed Valuations: Rural: Homestead Up to $4,000 20%	Rural: Over $4,000 and Non-Homestead 33⅓%	All Other: Homestead Up to $4,000 25%	All Other: Over $4,000 and Non-Homestead 40%	Machinery Permanently Attached to Real Estate 33⅓%	Total Assessed Value	Total Assessed Value as Equalized by the Board of Review	Final Equalized Value
												Dollars	Dollars	Dollars	Dollars	Dollars	Dollars	Dollars	Dollars	Dollars	Dollars	Dollars	Dollars
1	U. S. of America		NE¼ of NE¼	27	142	31	0		5														
2	~~Peter Hitchcock, Grace Peterson & Helen Gilbert~~		Lot 2 NW¼ of NE¼ less 3 lots				1050			No		Transferred to Walker Village, Village ord. #109											
3	" " " "	"	Lot 3 less NW¼ of NE¼ 300' x 300' & less lot 4 & less 1 acre				3441			"		Transferred to Walker Village, Village Ord. #109											
4			SE¼ of NE¼																				
5																							
6	Village of Walker		S 6¼ of N 16¼ NW¼ of NW¼				40			No		Exempt											
7	Dorothy Fluke		25 rods of Lot 4 W. of rd. NW¼ of NW¼				3.45			Yes													
8	Julia D. Gamble		25 rods of Lot 4 W. of rd. SW¼ of NW¼				3.45			"													
9	J. G. Jewell		SE¼ of NW¼ Lot 1, less 2 ac.				23.08			"													
10	John A. Simpson		100' x 370' of Lot 3				1.7			"		Transferred to Walker Village, Village Ord. #109											
11			NE¼ of SW¼																				
12	Julia D. Gamble		E 20 acres of Lot 4 & Lot 5 less 3 acres NW¼ of SW¼				17			"													
13	A. B. Fluke		3 acres of Lot 5 W. of C. & N. W. Ry. Co. & S. of Jewell Rd. less .45 acre				2.55			"													
14	Minn. Power & Light		200' x 80' SE¼ of SW¼ W. of Rd. of Lot 5				.45			No													
15	Village of Walker		N 6¼ of S 6¼				40			"		Exempt											
16	Earl & Nina Steadland		NE¼ of SE¼ Lot 7				26.50			Yes													
17	" " "		NW¼ of SE¼ Lot 6				15.75			no													
18	Dorothy Fluke		N 6¼ of S 12¼ of SW¼ of SE¼ less 1 ac.				1.50			Yes													
19			SE¼ of SE¼																				
20	~~Mary Gilbert & Stanley E. Gilbert~~		1 acre of Lot 3				1			No		Transferred to Walker Village, Village Ord. #109											
	(continued next page)						191.19																

Valuations by School Districts as Equalized by Department of Taxation

	Sold for Taxes	District No. 5 Rate 14 Mills	District No. 31 Rate 16 Mills	District No. 2 Rate 16 Mills	District No. 5 Rate 14 Mills	District No. 31 Rate 16 Mills	District No. 2 Rate 16 Mills	Tax including State Homestead	State Tax on Non-Homestead 4.6 Mills	Special Taxes	Total Taxes	Paid	When Paid Month Day Year	Number of Receipt	March Settlement 1954	June Settlement 1954	Penalty	November Settlement 1954	Penalty	Collections to First Monday in January 1955	Penalty	Delinquent on First Monday in January 1955	Penalty	Total Delinquent Tax and Penalty	Remarks
		Dollars	Dollars	Dollars	Dollars	Dollars	Dollars	$ cts.	$ cts.	$ cts.	$ cts.				$ cts.	$ cts.	$ cts.	$ cts.	$ cts.	$ cts.	$ cts.	$ cts.	$ cts.	$ cts.	
1																									
2																									
3																									
4																									
5																									
6	SOLD FOR TAXES	395						6816	1.74		6990	Cancelled - Became Village Property 1-8-53													69.90 Cancelled
7		N 245						4454			4454	2nd Half Paid	OCT 29 1954	14520		22.27									
8		N 30						546			546	1st Half Paid	MAY 27 1954	7342		2.73									
9		N 184						3344			3344	2nd Half Paid	MAY 31 1954	15576		16.72									
10												2nd Half Paid	OCT 25 1954	14438											
11		N 859						15614			15614	1st Half Paid	APR 15 1954	5673		78.07									
12		N 11						200			200	1st Half Paid	MAY 31 1954	15576		2.00									
13												2nd Half Paid	JUL 15 1954	14495											
14				3377				69822	1574		71396	Paid in Full	MAY 27 1954	7341											
15	SOLD FOR TAXES	134						2436	62		2498	2nd Half Paid	OCT 29 1954	15877		356.98									
16		N 52						946			946	1st Half Paid	MAY 31 1954	15143											
17				N 237 710				19580	330		19910	Cancelled - Became Village Property 1-8-53													24.98 Cancelled
18		N 57						1036			1036	2nd Half Paid	AUG 25 1954	12535											
19												1st Half Paid	MAY 27 1954	7256		4.73									
20												2nd Half Paid	AUG 25 1954	12535											
		N 1439	N 237 = 1676					89402				1st Half Paid	MAY 27 1954	7256		4.73									
		539	409 = 4696					35392	2140		126934	2nd Half Paid	OCT 29 1954	14538											
		1939	237 = 6371					124794				1st Half Paid	MAY 27 1954	7342		9.95									
												2nd Half Paid	OCT 29 1954	14538		5.18									
												1st Half Paid	MAY 27 1954	7342		5.18									
																588.23		588.23							

Form 5CD (53) 10,000-10-53 Edition, 500,000

Assessment Roll and Tax List of Real Property in the Town of Pillsbury, Cass County, Minnesota, for Taxes for the Year 1953.

	IN WHOSE NAME ASSESSED	TO WHOM TRANSFERRED	DESCRIPTION OF PROPERTY: SUBDIVISION	Sec. or Lot	Town or Block	Rng.	Number of Acres of Land: Acres	100ths	No. School District	Indicate Homestead Tax or Ba	Indicate Agricultural Tax or Ba	TRUE AND FULL VALUATIONS: LAND Exclusive of Structures Improvements	BUILDINGS and Other Structures	MACHINERY Permanently Attached to Real Estate	TOTAL True and Full Value	ASSESSED VALUATIONS: RURAL: Homestead Up to $4,000 20%	RURAL: Over $4,000 and Non-Homestead 33⅓%	ALL OTHER: Homestead Up to $4,000 25%	ALL OTHER: Over $4,000 and Non-Homestead 40%	MACHINERY Permanently Attached to Real Estate 33⅓%	TOTAL ASSESSED VALUE	Total Assessed Value as Equalized by the Board of Review	FINAL EQUALIZED VALUE
												Dollars	Dollars	Dollars	Dollars	Dollars	Dollars	Dollars	Dollars	Dollars	Dollars	Dollars	Dollars
6	~~Henry & Kathleen Olson~~		~~S½ of NW¼ of SE¼ lying South of Hwy~~ ~~N½ of NW¼ of SE¼ of N. side of Hwy~~ ~~N½ of SE¼ less Hwy~~	27	142	31	184	4	5	yes		Transferred to Walker Village, Village Ord. #109											
	~~Henry & Agnes Erickson~~		~~N½ of NW¼ of SE¼~~				20			No		Transferred to Walker Village, Village Ord. #109											
	~~Elizabeth B. Andrews~~		~~S½ of SE¼ less N 200' of E 10 of~~				69	59		"		Transferred to Walker Village, Village Ord. #109											
			4 SE¼ of NE¼																				
11	~~Henry & Agnes Erickson~~		300' x 300' and N. 17' esp. of S½ of NW¼ of SE¼				2			"		Transferred to Walker Village, Village Ord. #109											
	~~Dorothy Hicks~~		all of Lot 5 and S. 20' of and all Lot 4 Blk.				3150			"													
	~~John C. Andrews~~		1 esp. of SE¼ of SW¼ lying S. of Hwy				1			"		Transferred to Walker Village, Village Ord. #109											
			8 SW¼ of NW¼																				
			9 SE¼ of NW¼																				
	~~Mary Helen & Stanley G. Bilben~~		~~S. 300' of N. 220' of E. 150' of Lot 2~~				1			"		Transferred to Walker Village, Village Ord. #109											
	~~Fay Sanders & Edith M. Sanders~~		~~250' x 370' NW corner of N. 200' of Lot 3~~				1	7		yes		Transferred to Walker Village Ord. Village Ord. #109											
	~~Paul D. Jewell~~		217.8' x 200' NW corner NW¼ Lot 1				1			No													
	~~Philip D. Jr. & Dorothy C. Jewell~~		~~S 146.22' x C 314.56' x N. 248.32' x 79.50'~~ SW¼ of SW¼ X 103.13' of Lot 1				1			"													
	~~John C. & Helen M. Jewell~~		~~N 655' of Lot 1 E of Hwy~~ NW¼ of SW¼				1			"													
			15																				
			16 NE¼ of SE¼																				
			17 NW¼ of SE¼																				
			18 SW¼ of SE¼																				
			19 SE¼ of SE¼																				
			20																				
							91	50															

75 acres purchased from Walker Village for Cass County Sanatorium

	SOLD FOR TAXES	VALUATIONS BY SCHOOL DISTRICTS AS EQUALIZED BY DEPARTMENT OF TAXATION: District No. ..... Rate ..... Mills	District No. 5 Rate 14 Mills	District No. ..... Rate ..... Mills	District No. ..... Rate ..... Mills	District No. ..... Rate ..... Mills	District No. ..... Rate ..... Mills	Tax including State Homestead ..... Mills	State Tax on Non-Homestead 7-½ Mills	SPECIAL TAXES	TOTAL TAXES	PAID	WHEN PAID	Number of Receipt	March Settlement 1954	June Settlement 1954	Penalty	November Settlement 1954	Penalty	Collections to First Monday in January 1955	Penalty	Delinquent on First Monday in January 1955	Total Delinquent Tax and Penalty	REMARKS
		Dollars	Dollars	Dollars	Dollars	Dollars	Dollars	$ cts.	$ cts.	$ cts.	$ cts.		Month Day Year		$ cts.	$ cts.	$ cts.	$ cts.	$ cts.	$ cts.	$ cts.	$ cts.	$ cts.	
1																								
2																								
3																								
4																								
5																								
6	HOLD FOR TAXES	103						1872	48		1920	1st Half Paid	2nd Half Paid OCT 28 1954 / 1st Half Paid MAY 5 1954	45320 / 7342		960		960						
7																								
8																								
9																								
10																								
11																								
12		20						364	10		374	2nd Half Paid OCT 30 1954 / 1st Half Paid APR 5 1954		1483 / 2864		187		187					
13		20						364	10		374	PAID IN FULL JUL 27 1954		11336				374	07					
14		50						908	24		932	PAID IN FULL		5418		932								
15																								
16																								
17																								
18																								
19																								
20																								
		173						3508	92		3600					2079		1521						

Assessment Roll and Tax List of Real Property in the Town of Shingobee, Cass County, Minnesota, for Taxes for the Year 1953.

Form 3CD (51) 30,000-5-51-Form 3CD

	Name in whose name assessed	To whom transferred	Description of property: Subdivision	Sec. or Lot	Town or Block	Reg.	Number of Acres of Land (Acres / 100ths)	Indicate Homestead by Yes or No	Indicate Agricultural Real Estate by Yes or No	No. School District	True and Full Valuations: Land Exclusive of Structures and Improvements (Dollars)	Buildings and Other Structures (Dollars)	Machinery Permanently Attached to Real Estate (Dollars)	Total True and Full Value (Dollars)	Assessed Valuations: Rural: Homestead Up to $4,000 20% (Dollars)	Rural: Over $4,000 and Non-Homestead 33⅓% (Dollars)	All Other: Homestead Up to $4,000 25% (Dollars)	All Other: Over $4,000 and Non-Homestead 40% (Dollars)	Machinery Permanently Attached to Real Estate 33⅓% (Dollars)	Total Assessed Value (Dollars)	Total Amount Values as Equalized by the Board of Review (Dollars)	Final Equalized Value (Dollars)
1	Harry Paddock		E½ of N½ of N½ less part S of Hy	28	142	31	765	No														
2	J. O. Jewell		NW¼ of NE¼ less Hy &				2538	yes														
3	Daniel & Cecelia Wallace		SW¼ of NE¼ less ½ ac.				2861	"														
4	Louis & Ida Nordtome		SW¼ of NE¼ less Hy				2440	"														
5	John Hendrickson		N½ of N½ of N½ less Hy &				1435	No														
6	J. O. Jewell		½ ac. of NE¼ of NW¼				50	"														
7	U. S. of America		NW¼ of NW¼																			
8	Harry Paddock		& Lot 4 R.R. NW¼ of NW¼ less ½ ac.				2072	yes														
9	Curtis & Mildred Voshell		& less SE¼ of NW¼ of R.R.				858	"														
10	Harry Paddock		S½ of N½ of N½ of Hy less ½ ac.				775	"														
11	U. S. of America		NE¼ of SW¼																			
12	Harold E. & Mary E. Cahill	Payment E & Bank of Shelby	NW¼ of SW¼ S of old Hy #34				2371	No														
13	August & Louise Olson		SW¼ of SW¼				2682	"														
14	U. S. of America		SE¼ of SW¼																			
15	Harold E. & Mary E. Cahill		S½ of part S of Hy of N½ of N½				150	"														
16	Marvin & Emma Van Vickle		4½' x 4½' in NE¼ of SE¼ of N½ of NW¼				4	yes														
17	John Day		NW¼ of SE¼ E½ of N½ of N½ of S of Hy				770	No														
18	Henry H. & Dorothy F. Hagen		S½ of part of the N½ of N½ of N½ of N½				9	yes														
19	Harry Paddock		S½ of part of N½ of N½ of N½ of Hy				150	"														
							21,191															

Valuations by School Districts as Equalized by Department of Taxation

	Sold for Taxes	District No. 5 Rate 15 Mills (Dollars)	District No. ..... Rate ..... Mills (Dollars)	District No. ..... Rate ..... Mills (Dollars)	District No. ..... Rate ..... Mills (Dollars)	District No. ..... Rate ..... Mills (Dollars)	Tax including State Homestead ..... Mills ($ cts.)	State Tax on Non-Homestead 7.6 Mills ($ cts.)	Special Taxes ($ cts.)	Total Taxes ($ cts.)	Paid	When Paid (Month Day Year)	Number of Receipt	March Settlement 1954 ($ cts.)	June Settlement 1954 ($ cts.)	Penalty ($ cts.)	November Settlement 1954 ($ cts.)	Penalty ($ cts.)	Collections to First Monday in January 1955 ($ cts.)	Penalty ($ cts.)	Delinquent on First Monday in January 1955 ($ cts.)	Total Delinquent Tax and Penalty ($ cts.)	Remarks
1		124					22.54	58		23.12	2nd Half Paid 1st Half Paid	OCT 30 1954 MAY 31 1954	16327 13859		11.56		11.56						
2		N 38					6.90			6.90	2nd Half Paid 1st Half Paid	SEP 14 1954 APR 15 1954	13313 5873		3.45		3.45						
3	SOLD FOR TAXES	N 278					50.52			50.52	PAID IN FULL	SEP 9 1954	13281				50.52	1.52					
4		N 219					39.80			39.80	PAID IN FULL	MAY 18 1954	6340		39.80								
5		70					12.72	32		13.04	PAID IN FULL	MAY 18 1954			13.04								
6		3					.54			.54	2nd Half Paid 1st Half Paid	OCT 25 1954 APR 15 1954	14034 5870		.27		.27						
7																							
8		N 44					8.00			8.00	2nd Half Paid 1st Half Paid	OCT 30 1954 MAY 31 1954	16327 13859		4.00		4.00						
9		N 164					29.80			29.80	1st Half Paid 2nd Half Paid	MAY 24 1954 OCT 30 1954	6724 16327		15.00						14.80	1628	
10		N 188					34.18			34.18	1st Half Paid	MAY 31 1954	13859		17.09		17.09						
11																							
12		168					30.54	78		31.32	PAID IN FULL	MAY 31 1954	13034		31.32								
13		132					24.00	62		24.62	1st Half Paid 2nd Half Paid	MAY 15 1954 MAY 15 1954	5379 5380		12.31 12.31								
14																							
15		10					1.82	04		1.86	PAID IN FULL	MAY 31 1954	13034		1.86								
16	SOLD FOR TAXES	N 160					29.08			29.08	2nd Half Paid 1st Half Paid	OCT 30 1954 MAY 31 1954	16363 13857		14.54		14.54						
17																							
18		213					38.72	1.00		39.72	2nd Half Paid 1st Half Paid Balance Paid	AUG 24 1954 MAR 23 1954 SEP 30 1954	12931 [illegible] 13957		19.86		19.86						
19		N 238					43.26			43.26	2nd Half Paid 1st Half Paid	NOV 30 1954 MAY 31 1954	16637 13859		22.26		20.00						
20		N 6					1.10			1.10					.55		.55						
		N 1305 72 1377 2,554					373.52	3.34		376.86					222.02		141.84				14.80		

Form 2C(1) (53) 50,000-10-53 Printed, Stamped

Assessment Roll and Tax List of Real Property in the Town of Johnson, Cass County, Minnesota, for Taxes for the Year 1953.

	In Whose Name Assessed	To Whom Transferred	Description of Property: Subdivision	Sec. or Lot	Town or Block	Reg.	Number of Acres of Land (Acres / 100ths)	No. School District	Individual Assessed Tax or No	Individual Assessed Land Tax or No	True and Full Valuations: Land Exclusive of Structures Improvements (Dollars)	Buildings and Other Structures (Dollars)	Machinery Permanently Attached to Real Estate (Dollars)	Total True and Full Value (Dollars)	Assessed Valuations: Rural: Homestead Up to $4,000 20% (Dollars)	Rural: Over $4,000 and Non-Homestead 33⅓% (Dollars)	All Other: Homestead Up to $4,000 25% (Dollars)	All Other: Over $4,000 and Non-Homestead 40% (Dollars)	Machinery Permanently Attached to Real Estate 33⅓% (Dollars)	Total Assessed Value (Dollars)	Total Assessed Value as Equalized by the Board of Review (Dollars)	Final Equalized Value (Dollars)
1	Paul D. Jewell		1½ ac of N½ of NE¼ of NW¼ of NW¼	28	142	31	50	5	70													
2	" "		1½ ac NW¼ of NE¼ of NW¼ of NW¼				1.50		"													
3			SW¼ of NE¼																			
4	Roy & Agnes Mills		SE¼ of NE¼ 11½ ac of N½ of NW¼ of SW¼ lying N of the Rd #80 W of Blue Rd				150	yes														
5			NE¼ of NW¼																			
6			NW¼ of NW¼																			
7			SW¼ of NW¼																			
8	Edwin J. & Inger Greer		9 ac of SE¼ of NW¼ S. of Road				9	yes														
9																						
10	H. H. & Mary Burdick		N. 50' of S. 205' of that part of SW¼ of NW¼ lying N of the				1		"													
11	Larry L. Burdick		18 rds x 135' of N½ of N½ of NW¼				1		"													
12			SW¼ of SW¼																			
13			SE¼ of SW¼																			
14	A. E. Farmer		Lot 2 less Ry.				13.35		"													
15	" "		NE¼ of SE¼ Lot 3				16.52		"													
16	Cora M. Dickinson		N½ of NW¼ of SE¼				12.16		70													
17			SW¼ of SE¼																			
18			SE¼ of SE¼																			
19	A. E. Oberley		N½ of NW¼ of SE¼				12.15		"													
20							88.88															

Valuations by School Districts as Equalized by Department of Taxation

	Sold for Taxes	District No. ..... Rate ..... Mills (Dollars)	District No. 5 Rate 1 Mills (Dollars)	District No. ..... Rate ..... Mills (Dollars)	District No. ..... Rate ..... Mills (Dollars)	District No. ..... Rate ..... Mills (Dollars)	District No. ..... Rate ..... Mills (Dollars)	Tax including State Homestead ..... Mills ($ cts.)	State Tax on Non-Homestead 7.46 Mills ($ cts.)	Special Taxes ($ cts.)	Total Taxes ($ cts.)	Paid	When Paid (Month Day Year)	Number of Receipt	March Settlement 1954 ($ cts.)	June Settlement 1954 ($ cts.)	Penalty ($ cts.)	November Settlement 1954 ($ cts.)	Penalty ($ cts.)	Collections to First Monday in January 1955 ($ cts.)	Penalty ($ cts.)	Delinquent on First Monday in January 1955 ($ cts.)	Total Delinquent Tax and Penalty ($ cts.)	Remarks
1			100					18 18	46		18 64	1 2nd Half Paid 1st Half Paid	OCT 30 1954 APR 5 - 1954	14683 3864		9 32		9 32						
2			10					1 82	04		1 86	2 2nd Half Paid 1st Half Paid	OCT 30 1954 APR 5 - 1954	14683 3864		93		93						
3												3												
4												4												
5	SOLD FOR TAXES		N 6					1 10			1 10	5 2nd Half Paid 1st Half Paid	OCT 30 1954 MAY 24 1954	14737 7000		55		55						
6												6												
7												7												
8												8												
9			N 48					8 72			8 72	9 PAID IN FULL	MAY 31 1954	6966		8 72								
10												10												
11			N 130					23 62			23 62	11 1st Half Paid 2nd Half Paid	MAY 27 1954 OCT 29 1954	7195 14515		12 17		12 17						
12			N 4					72			72	12 1st Half Paid 2nd Half Paid	MAY 27 1954 OCT 29 1954	7195 14515										
13												13												
14												14												
15			N 104					18 90			18 90	15 Balance Paid First Paid	OCT 19 1954 MAY 1 1954	14183 13021		12 72		12 00						
16			N 32					5 82			5 82	16 Balance Paid First Paid	OCT 19 1954 MAY 1 1954	14183 13021										
17			40					7 48	18		7 46	17 PAID IN FULL	MAY 26 1954	6783		7 46								
18												18												
19												19												
20	SOLD FOR TAXES		40 H 474 190 514					7 48 93 44	18 86		7 46 94 30	20 PAID IN FULL	MAY 31 1954	8105		7 46		57 33					24 97	

Assessment Roll and Tax List of Real Property in the Town of Stringer, Cass County, Minnesota, for Taxes for the Year 1953.

Form 3CD (53) WILD-SUTE COMPANY, MINNEAPOLIS

	In whose name assessed	To whom transferred	Description of property: Subdivision	Sec. or Lot	Town or Block	Rng.	Number of Acres of Land: Acres	100ths	No. School District	Indicate Homestead Tax by Yes	Indicate Agricultural Tax by Yes	True and Full Valuations: Land Exclusive of Structures and Improvements (Dollars)	Buildings and Other Structures (Dollars)	Machinery Permanently Attached to Real Estate (Dollars)	Total True and Full Value (Dollars)	Assessed Valuations, Rural: Homestead Up to $4,000 20% (Dollars)	Rural: Over $4,000 and Non-Homestead 33⅓% (Dollars)	All Other: Homestead to $4,000 25% (Dollars)	All Other: Over $4,000 and Non-Homestead 40% (Dollars)	Machinery Permanently Attached to Real Estate 33⅓% (Dollars)	Total Assessed Value (Dollars)	Total Assessed Value as Equalized by the Board of Review (Dollars)	Final Equalized Value (Dollars)	Remarks
1	U. S. of America		NE¼ of NE¼				29.14	231	5															
2	U. S. of America		NW¼ of NE¼																					
3	Stephen Gruber		SW¼ of NE¼				30.90			yes														
4	Harry Taddock		SE¼ of NE¼				28.40			no														
5	" "		S½ of N½ of NW¼				10			"														
6	U. S. of America		NE¼ of NW¼				N½ of N½ of N½ of NW¼																	
7	U. S. of America		NW¼ of NW¼																					
8	U. S. of America		SW¼ of NW¼																					
9	Stephen Gruber		SE¼ of NW¼				33.60			yes														
10																								
11	Stephen Gruber		NE¼ of SW¼				34.50			"														
12	U. S. of America		NW¼ of SW¼																					
13	U. S. of America		SW¼ of SW¼																					
14	Stephen Gruber		SE¼ of SW¼				34.30			"														
15																								
16	Roy & Agnes Mills		NE¼ of SE¼				28.70			"														
17	Stephen Gruber		NW¼ of SE¼				32.20			"														
18	" "		SW¼ of SE¼				32.20			"														
19	Roy & Agnes Mills		SE¼ of SE¼				27.10			"														
20																								
							480.00																	

Valuations by School Districts as Equalized by Department of Taxation

	Sold for Taxes	District No. 2 Rate 7.6 Mills (Dollars)	District No. ..... Rate ..... Mills (Dollars)	District No. ..... Rate ..... Mills (Dollars)	District No. ..... Rate ..... Mills (Dollars)	District No. ..... Rate ..... Mills (Dollars)	District No. ..... Rate ..... Mills (Dollars)	Tax including State Homestead ..... Mills ($ cts.)	State Tax on Non-Homestead 7.6 Mills ($ cts.)	Special Taxes ($ cts.)	Total Taxes ($ cts.)	Paid	When Paid (Month Day Year)	Number of Receipt	March Settlement 1954 ($ cts.)	June Settlement 1954 ($ cts.)	Penalty ($ cts.)	November Settlement 1954 ($ cts.)	Penalty ($ cts.)	Collections to First Monday in January 1955 ($ cts.)	Penalty ($ cts.)	Delinquent on First Monday in January 1955 ($ cts.)	Total Delinquent Tax and Penalty ($ cts.)	Remarks
1																								
2																								
3		N 55						10.00			10.00	PAID IN FULL	MAY 26 1954	7042		10.00								
4		N 56						10.18			10.18	2nd Half Paid / 1st Half Paid	OCT 30 1954 / MAY 31 1954	14739 / 6327		5.09		5.09						
5		33						6.00	16		6.16	2nd Half Paid / 1st Half Paid	OCT 30 1954 / MAY 31 1954	14859 /		3.08		3.08						
6																								
7																								
8																								
9		N 54						9.82			9.82	PAID IN FULL	MAY 26 1954	7042		9.82								
10																								
11		N 62						11.26			11.26	PAID IN FULL	MAY 26 1954	7042		11.26								
12																								
13																								
14		N 47						8.54			8.54	PAID IN FULL	MAY 26 1954	7042		8.54								
15																								
16		N 134						24.36			24.36	2nd Half Paid / 1st Half Paid	OCT 30 1954 / MAY 24 1954	14739 / 7001		12.18		12.18						
17		N 439						79.80			79.80	PAID IN FULL	MAY 26 1954	7042		79.80								
18		N 59						10.72			10.72	PAID IN FULL	MAY 26 1954	7042		10.72								
19		N 46						8.36			8.36	2nd Half Paid / 1st Half Paid	OCT 30 1954 / MAY 24 1954	14739 / 7001		4.18		4.18						
20																								
		N 932 / 33 / 965						179.04	16		179.20					154.67		24.53						

Assessment Roll and Tax List of Real Property in the Town of Shingobee, Cass County, Minnesota, for Taxes for the Year 1953.

Form 2CD (53) 50,000-5-6-53 Dept. Ramsey

	IN WHOSE NAME ASSESSED	TO WHOM TRANSFERRED		DESCRIPTION OF PROPERTY: SUBDIVISION	Sec. or Lot	Town or Block	Rng.	Number of Acres of Land: Acres	100ths	No. School District	Indicate Homestead Tax or No	Indicate Agricultural Tax or No	TRUE AND FULL VALUATIONS: LAND Exclusive of Structures and Improvements	BUILDINGS and Other Structures	MACHINERY Permanently Attached to Real Estate	TOTAL True and Full Value	ASSESSED VALUATIONS: RURAL: Homestead Up to $4,000 20%	RURAL: Over $4,000 and Non-Homestead 33⅓%	ALL OTHER: Homestead Up to $4,000 25%	ALL OTHER: Over $4,000 and Non-Homestead 40%	MACHINERY Permanently Attached to Real Estate 33⅓%	TOTAL ASSESSED VALUE	Total Assessed Value as Equalized by Director of Tax Assessment Review	FINAL EQUALIZED VALUE
													Dollars	Dollars	Dollars	Dollars	Dollars	Dollars	Dollars	Dollars	Dollars	Dollars	Dollars	Dollars
	U. S. of America		1	NE¼ of NE¼	30	142	31			5														
	U. S. of America		2	NW¼ of NE¼																				
	U. S. of America		3	SW¼ of NE¼																				
	State of Minnesota		4	SE¼ of NE¼																				
			5																					
	U. S. of America		6	NE¼ of NW¼																				
	U. S. of America		7	~~NW¼ of NW¼~~ Lot 1																				
	U. S. of America		8	SW¼ of NW¼ Lot 2																				
	U. S. of America		9	SE¼ of NW¼																				
			10																					
	State of Minnesota		11	NE¼ of SW¼																				
	U. S. of America		12	~~NW¼ of SW¼~~ Lot 3																				
	U. S. of America		13	~~SW¼ of SW¼~~ Lot 4																				
	State of Minnesota		14	SE¼ of SW¼																				
			15																					
	U. S. of America		16	NE¼ of SE¼																				
	U. S. of America		17	NW¼ of SE¼																				
	State of Minnesota		18	SW¼ of SE¼																				
	U. S. of America		19	SE¼ of SE¼																				
			20																					

	SOLD FOR TAXES	VALUATIONS BY SCHOOL DISTRICTS AS EQUALIZED BY DEPARTMENT OF TAXATION: District No. ..... Rate ..... Mills	District No. 4 Rate ..... Mills	District No. ..... Rate ..... Mills	District No. ..... Rate ..... Mills	District No. ..... Rate ..... Mills	District No. ..... Rate ..... Mills	Tax including State Homestead ..... Mills	State Tax on Non-Homestead ..... Mills	SPECIAL TAXES	TOTAL TAXES		PAID	WHEN PAID: Month	Day	Year	Number of Receipt	March Settlement 1954	June Settlement 1954	Penalty	November Settlement 1954	Penalty	Collections to First Monday in January 1955	Penalty	Delinquent on First Monday in January 1955	Total Delinquent Tax and Penalty	REMARKS
		Dollars	Dollars	Dollars	Dollars	Dollars	Dollars	$ cts.	$ cts.	$ cts.	$ cts.							$ cts.	$ cts.	$ cts.	$ cts.	$ cts.	$ cts.	$ cts.	$ cts.	$ cts.	
1												1															
2												2															
3												3															
4												4															
5												5															
6												6															
7												7															
8												8															
9												9															
10												10															
11												11															
12												12															
13												13															
14												14															
15												15															
16												16															
17												17															
18												18															
19												19															
20												20															

Assessment Roll and Tax List of Real Property in the Town of Shingobee, Cass County, Minnesota, for Taxes for the Year 1953.

Form 5CT (33) [illegible]

	IN WHOSE NAME ASSESSED	TO WHOM TRANSFERRED	DESCRIPTION OF PROPERTY: SUBDIVISION	Sec. or Lot	Town of Block	Rng.	Number of Acres of Land (Acres / 100ths)	No. School District	Indicate Homestead Yes or No	Indicate Agricultural Land Yes or No	TRUE AND FULL VALUATIONS: LAND Exclusive of Structures and Improvements (Dollars)	BUILDINGS and Other Structures (Dollars)	MACHINERY Permanently Attached to Real Estate (Dollars)	TOTAL True and Full Value (Dollars)	ASSESSED VALUATIONS: RURAL: Homestead Up to $4,000 20% (Dollars)	RURAL: Over $4,000 and Non-Homestead 33⅓% (Dollars)	ALL OTHER: Homestead Up to $4,000 25% (Dollars)	ALL OTHER: Over $4,000 Non-Homestead 40% (Dollars)	MACHINERY Permanently Attached to Real Estate 33⅓% (Dollars)	TOTAL ASSESSED VALUE (Dollars)	Total Assessed Value as Equalized by the Board of Review (Dollars)	FINAL EQUALIZED VALUE (Dollars)
1	U. S. of America		NE¼ of NE¼	31	142	31		5														
2	State of Minnesota		NW¼ of NE¼																			
3	John W. & Hildreth E. Burke		SW¼ of NE¼				40		yes													
4	U. S. of America		SE¼ of NE¼																			
5																						
6	~~State of Minnesota~~		NE¼ of NW¼																			
7	State of Minnesota		~~NW¼ of NW¼~~ Lot 1																			
8	U. S. of America		~~SW¼ of NW¼~~ Lot 2																			
9	U. S. of America		SE¼ of NW¼																			
10																						
11	U. S. of America		NE¼ of SW¼																			
12	U. S. of America		~~NW¼ of SW¼~~ Lot 3																			
13	U. S. of America		~~SW¼ of SW¼~~ Lot 4																			
14	U. S. of America		SE¼ of SW¼																			
15																						
16	John W. & Hildreth E. Burke		NE¼ of SE¼				40		yes													
17	U. S. of America		NW¼ of SE¼																			
18	U. S. of America		SW¼ of SE¼																			
19	U. S. of America		SE¼ of SE¼																			
20																						

	SOLD FOR TAXES	VALUATIONS BY SCHOOL DISTRICTS AS EQUALIZED BY DEPARTMENT OF TAXATION: District No. ..... Rate ..... Mills (Dollars)	Consolidated No. 5 Rate 14 Mills (Dollars)	District No. ..... Rate ..... Mills (Dollars)	District No. ..... Rate ..... Mills (Dollars)	District No. ..... Rate ..... Mills (Dollars)	District No. ..... Rate ..... Mills (Dollars)	Tax including State Homestead ..... Mills ($ cts.)	Tax on State Non-Homestead ..... Mills ($ cts.)	SPECIAL TAXES ($ cts.)	TOTAL TAXES ($ cts.)		PAID	WHEN PAID (Month Day Year)	Number of Receipt	March Settlement 1954 ($ cts.)	June Settlement 1954 ($ cts.)	Penalty ($ cts.)	November Settlement 1954 ($ cts.)	Penalty ($ cts.)	Collections to First Monday in January 1955 ($ cts.)	Penalty ($ cts.)	Delinquent on First Monday in January 1955 ($ cts.)	Total Delinquent Tax and Penalty ($ cts.)	REMARKS
1												1													
2												2													
3		N 48							872		872	3	2nd Half Paid 1st Half Paid	DEC 1 1954 MAY 31 1954	1534 1262		436				436 35				
4												4													
5												5													
6												6													
7												7													
8												8													
9												9													
10												10													
11												11													
12												12													
13												13													
14												14													
15												15													
16		N 48							872		872	16	2nd Half Paid 1st Half Paid	DEC 1 1954 MAY 31 1954	1262		436				436 35				
17												17													
18												18													
19												19													
20		N 96							1744		1744	20					872				872				

Assessment Roll and Tax List of Real Property in the Town of Shingobee

Form 2CD (33) [illegible]

	In Whose Name Assessed	To Whom Transferred		Description of Property: Subdivision	Sec. or Lot	Town or Block	Rng.	Number of Acres of Land (Acres / 100ths)	No. School District	Indicate Homestead Tax w No	Indicate Agricultural Tax w No	True and Full Valuations: Land Exclusive of Structures and Improvements (Dollars)	Buildings and Other Structures (Dollars)	Machinery Permanently Attached to Real Estate (Dollars)	Total True and Full Value (Dollars)	Assessed Valuations: Rural: Homestead Up to $4,000 20%	Rural: Over $4,000 and Non-Homestead 33⅓%	All Other: Homestead to $4,000 25%	All Other: Over $4,000 and Non-Homestead 40%	Machinery Permanently Attached to Real Estate 33⅓%	Total Assessed Value	Total Assessed Value Equalized by the Board of Review	Final Equalized Value (Dollars)	Remarks
	Leonard A. Drucker		1	NE¼ of NE¼	32	142	31	41.11	5	No														
	~~H. E.~~ & J. M. Diebel		2	NW¼ of NE¼				39.75		Yes														
	Phillip L. Jewell		3	SW¼ of NE¼				40.13		"														
	~~H. E.~~ J. M. Diebel		4	SE¼ of NE¼				41.53		"														
			5																					
	~~H. E.~~ & J. M. Diebel		6	NE¼ of NW¼				38.42		"														
	Robert & Helen Radolph		7	NW¼ of NW¼				38.71		"														
	John W. & Hildreth E. Burke		8	SW¼ of NW¼ W. of Rd.				7.86		"														
	Phillip Jewell		9	SE¼ of NW¼				39		"														
	Phillip Jewell		10	all E. of road & NW¼ of NW¼				31.40		"														
	Phillip & Dorothy Jewell		11	NE¼ of SW¼				40.77		"														
	" " "		12	NW¼ of SW¼ E. of Hy #34				35.94		"														
	" " "		13	SW¼ of SW¼				40.84		"														
	" " "		14	SE¼ of SW¼				41.38		No														
	John W. & Hildreth E. Burke		15	All NW¼ of NW¼ W. of Hy #34				4.30		Yes														
	State of Minnesota		16	NE¼ of SE¼																				
	Phillip & Dorothy Jewell		17	NW¼ of SE¼				41.71		"														
	Phillip & Dorothy E. Jewell		18	SW¼ of SE¼				42.07		"														
	U. S. of America		19	SE¼ of SE¼																				
			20																					
								584.99																

Cass County, Minnesota, for Taxes for the Year 1953.

	Sold for Taxes	Valuations by School Districts as Equalized by Department of Taxation: District No. 5 Rate 13.8 Mills	Other Districts	Tax including State Homestead (Dollars / Cents)	State Tax on Non-Homestead 4.6 Mills	Special Taxes	Total Taxes	Paid	When Paid (Month Day Year)	Number of Receipt	March Settlement 1954	June Settlement 1954	Penalty	November Settlement 1954	Penalty	Collections to First Monday in January 1955	Penalty	Delinquent on First Monday in January 1955	Total Delinquent Tax and Penalty	Remarks
1		86		1564	40		1604	PAID IN FULL	MAY 26 1954	7643		1604								
2		N 65		1182			1182	PAID IN FULL	MAY 26 1954	7644		1182								
3		N 48		872			872	2nd Half Paid / 1st Half Paid	OCT 30 1954 / JUL 27 1954	14722 / 11334				436 / 436						
4		N 48		872			872	PAID IN FULL	MAY 26 1954	7644		872								
5																				
6		N 225		4090			4090	PAID IN FULL	MAY 26 1954	7644		4090								
7		N 245		4454			4454	PAID IN FULL	OCT 30 1954	15011				4454	756					
8		N 13		236			236	2nd Half Paid / 1st Half Paid / 2nd Half Paid	DEC 1 1954 / MAY 31 1954 / OCT 30 1954	15341 / 7662		118						118	09	
9		N 101		1836			1836	1st Half Paid / 2nd Half Paid	JUL 27 1954 / OCT 30 1954					918 / 918						
10		N 125		2272			2272	1st Half Paid / 2nd Half Paid / 1st Half Paid	JUL 27 1954 / OCT 30 1954 / JUL 27 1954					1136 / 1136						
11		N 52		946			946	1st Half Paid / 2nd Half Paid	JUL 27 1954 / OCT 30 1954					473 / 473	246					
12		N 84		1526			1526	1st Half Paid / 2nd Half Paid	JUL 27 1954 / OCT 30 1954	14722 / 11334				763 / 763						
13		N 64		1164			1164	1st Half Paid / 2nd Half Paid	JUL 27 1954 / OCT 30 1954					582 / 582						
14		101		1836	48		1884	1st Half Paid	JUL 27 1954					942 / 942						
15		N 79		1436			1436	2nd Half Paid / 1st Half Paid	DEC 1 1954 / MAY 31 1954	15341 / 7662		718				718	58			
16								2nd Half Paid	OCT 30 1954											
17		N 49		890			890	1st Half Paid / 2nd Half Paid	JUL 27 1954 / OCT 30 1954	11334				445 / 445						
18		N 50		908			908	1st Half Paid	JUL 27 1954	11972				454 / 454						
19																				
20																				
		N 1749 / 1749 / 1749		26084	48		26172					25584		16752		836				

Assessment Roll and Tax List of Real Property in the Town of Shingobee, Cass County, Minnesota, for Taxes for the Year 1953.

Form 5CD (55) WILLIS-DUFF PRINTING, MINNEAPOLIS

	In Whose Name Assessed	To Whom Transferred	Description of Property: Subdivision	Sec. or Lot	Town or Block	Rng.	Number of Acres of Land (Acres / 100ths)	Sec. School District	Indicate Homestead Tax or No	Indicate Agricultural Tax or No	True and Full Valuations: Land Exclusive of Structures and Improvements (Dollars)	Buildings and Other Structures (Dollars)	Machinery Permanently Attached to Real Estate (Dollars)	Total True and Full Value (Dollars)	Assessed Valuations: Rural: Homestead Up to $4,000 20% (Dollars)	Rural: Over $4,000 and Non-Homestead 33⅓% (Dollars)	All Other: Homestead Up to $4,000 25% (Dollars)	All Other: Over $4,000 and Non-Homestead 40% (Dollars)	Machinery Permanently Attached to Real Estate 33⅓% (Dollars)	Total Assessed Value	Total Assessed Value as Equalized by the Board of Review (Dollars)	Final Equalized Value (Dollars)
1	Berth L. John L. & Andrew L. Johnson		~~N W ¼ of N E ¼~~ Lot 1	33	142	31	16.05	5	No													
2	U. S. of America		N W ¼ of N E ¼																			
3	U. S. of America		S W ¼ of N E ¼ Lot 2																			
4			S E ¼ of N E ¼																			
5																						
6	R. E. & E. W. Stanley		N E ¼ of N W ¼				40		Yes													
7	Earl W. & Raymond E. Stanley		N W ¼ of N W ¼				40		"													
8	" " "		S W ¼ of N W ¼				40		"													
9	R. E. & E. W. Stanley		S E ¼ of N W ¼				40		"													
10																						
11	U. S. of America		N E ¼ of S W ¼																			
12	U. S. of America		N W ¼ of S W ¼																			
12	U. S. of America		S W ¼ of S W ¼																			
14	U. S. of America		S E ¼ of S W ¼																			
15																						
16			N E ¼ of S E ¼																			
17	U. S. of America		~~N W ¼ of S E ¼~~ Lot 3																			
18	U. S. of America		S W ¼ of S E ¼ Lot 4																			
19	Horace F. Riegle, adm. to E. W. Estate; John C. Cendrier, Jr.		~~S E ¼ of S E ¼~~ Lot 5				55.0		No													
20							111.05															

Cass County, Minnesota, for Taxes for the Year 1953.

	Sold for Taxes	Valuations by School Districts as Equalized by Department of Taxation: District No. ..... Rate ..... Mills	District No. 5 Rate 1.16 Mills	District No. ..... Rate ..... Mills	District No. ..... Rate ..... Mills	District No. ..... Rate ..... Mills	District No. ..... Rate ..... Mills	Tax including State Homestead ..... Mills	State Tax on Non-Homestead 7.4 Mills	Special Taxes	Total Taxes		Paid	When Paid (Month Day Year)	Number of Receipt	March Settlement 1954	June Settlement 1954	Penalty	November Settlement 1954	Penalty	Collections to First Monday in January 1955	Penalty	Delinquent on First Monday in January 1955	Total Delinquent Tax and Penalty	Remarks
		Dollars	Dollars	Dollars	Dollars	Dollars	Dollars	$ cts.	$ cts.	$ cts.	$ cts.					$ cts.	$ cts.	$ cts.	$ cts.	$ cts.	$ cts.	$ cts.	$ cts.	$ cts.	
1			53					9.64	24		9.88	1	PAID IN FULL	MAY 31 1954	13035		9.88								
2												2													
3												3													
4												4													
5												5													
6			11 64					11.64			11.64	6	2nd Half Paid	OCT 30 1954											
													1st Half Paid	MAY 15 1954											
7			11 290					52.72			52.72	7	2nd Half Paid	OCT 30 1954	14720										
													1st Half Paid	MAY 15 1954											
8			11 64					11.64			11.64	8	2nd Half Paid	OCT 30 1954	15379		43.82		43.82						
													1st Half Paid	MAY 15 1954											
9			11 64					11.64			11.64	9	2nd Half Paid	OCT 30 1954											
													1st Half Paid	MAY 15 1954											
10												10													
11												11													
12												12													
13												13													
14												14													
15												15													
16												16													
17												17													
18												18													
19			22					4.00	10		4.10	19	2nd Half Paid	OCT 30 1954	16069		2.05		2.15						
													1st Half Paid	MAY 31 1954	12948										
20												20													
		11 173 / 2 / 259						101.28	34		101.62						55.75		45.87						

Assessment Roll and Tax List of Real Property in the Town of Shingobee, Cass County, Minnesota, for Taxes for the Year 1953.

Form 5C11 (53) [illegible]

	In Whose Name Assessed	To Whom Transferred		Description of Property: Subdivision	Sec. or Lot	Town or Block	Rng.	Number of Acres of Land: Acres	100ths	No. School District	Indicate Homestead Yes or No	Indicate Agricultural Yes or No	True and Full Valuations: Land Exclusive of Structures and Improvements (Dollars)	Buildings and Other Structures (Dollars)	Machinery Permanently Attached to Real Estate (Dollars)	Total True and Full Value (Dollars)	Assessed Valuations: Rural: Homestead Up to $4,000 20% (Dollars)	Rural: Over $4,000 and Non-Homestead 33⅓% (Dollars)	All Other: Homestead Up to $4,000 25% (Dollars)	All Other: Over $4,000 and Non-Homestead 40% (Dollars)	All Other: Machinery Permanently Attached to Real Estate 33⅓% (Dollars)	Total Assessed Value (Dollars)	Total Assessed Value as Equalized by the Board of Review (Dollars)	Final Equalized Value (Dollars)	Remarks
1	~~Elizabeth R. Andrews~~		1	NE¼ of NE¼	34	142	31	40		5	No		Transferred to Walker Village, Village Ord. #110												
2	" "		2	NW¼ of NE¼				40			"		Transferred to Walker Village, Village Ord. #110												
3			3	SW¼ of NE¼																					
4			4	SE¼ of NE¼																					
5	" "		5	~~NE¼ of NW¼ E of Hy #34~~				58.3			"		Transferred to Walker Village, Village Ord. #110												
6	Anna L. Michael		6	~~Gal of~~ NE¼ of NW¼ ~~W of Hy 34~~				34.17			"														
7	" "		7	NW¼ of NW¼ Lot 1				27.25			"														
8	Faye Cole Andrews		8	SW¼ of NW¼ Lot 2				27.25			"														
9	D. C. Wakefield		9	all of SE¼ of NW¼ ~~W of RR #2~~				24.38			"														
	Horace E. Riggle Adm. C.T.A. Estate John Andrews Jr.		10	All of SE¼ of NE¼ of RR #80				15			"														
11	" " " "		11	NE¼ of SW¼ ~~S of RR #34~~				25			"														
12	Orrie & Laverne R. Avelsgaard		12	NW¼ of SW¼ Lot 3				31			Yes														
13	" " " "		13	SW¼ of SW¼ Lot 4				40			"														
14	Helen L. & Herman Bartkowski Jr.		14	SE¼ of SW¼ less 3 acs.				37			"														
15	Horace E. Riggle Adm. C.T.A. Estate of John Andrews Jr.		15	~~SE¼ of NW¼ less school house & Hy~~				62			No														
16	Orrie & Laverne R. Avelsgaard		16	~~NE¼ of SW¼ E of RR #34~~				15.00			Yes														
17			17	NW¼ of SE¼																					
18			18	SW¼ of SE¼																					
19			19	SE¼ of SE¼																					
20			20																						
								289.80																	

Valuations by School Districts as Equalized by Department of Taxation

Sold for Taxes	District No. 2 Rate .....Mills	District No. ..... Rate .....Mills	District No. ..... Rate .....Mills	District No. ..... Rate .....Mills	District No. ..... Rate .....Mills	Tax including State Homestead .....Mills	State Tax on Non-Homestead 4.6 Mills	Special Taxes	Total Taxes	Paid	When Paid	Number of Receipt	March Settlement 1954	June Settlement 1954	Penalty	November Settlement 1954	Penalty	Collections to First Monday in January 1955	Penalty	Delinquent on First Monday in January 1955	Total Delinquent Tax and Penalty	Remarks
	Dollars	Dollars	Dollars	Dollars	Dollars	$ cts.	$ cts.	$ cts.	$ cts.		Month Day Year		$ cts.	$ cts.	$ cts.	$ cts.	$ cts.	$ cts.	$ cts.	$ cts.	$ cts.	
1																						
2																						
3																						
4																						
5																						
6	90					1636	42		1678	6	1st Half Paid MAY 25 1954 2nd Half Paid NOV 9 1954	7125 11671		1491		1491						
7	70					1272	32		1304	7	1st Half Paid MAY 25 1954 2nd Half Paid AUG 9 1954											
8	383					6962	178		7140	8	1st Half Paid MAY 31 1954 2nd Half Paid OCT 30 1954	13037 16081		3570		3570						
9	120					2182	56		2238	9	1st Half Paid MAY 31 1954 2nd Half Paid OCT 30 1954			1119		1119						
10	50					908	24		932	10	1st Half Paid MAY 31 1954 2nd Half Paid OCT 30 1954	12948 16069		466		466						
11	SOLD FOR TAXES 84					1526	40		1566	11	1st Half Paid MAY 31 1954 2nd Half Paid NOV 17 1954			783		783						
12	~~70~~ 450					8180			8180	12	1st Half Paid JUL 20 1954 2nd Half Paid NOV 17 1954	11027 15316				4090	214	4090	382			
13	~~70~~ 151					2744			2744	13	1st Half Paid JUL 20 1954					1372		1372				
14	~~70~~ 73					1326			1326	14	PAID IN FULL MAY 31 1954 2nd Half Paid OCT 30 1954	13036 16069		1326								
15 SOLD FOR TAXES	4					72	02		74		1st Half Paid MAY 31 1954 2nd Half Paid NOV 17 1954	12948 15316		37		37						
16	~~70~~ 36					654			654	16	1st Half Paid JUL 20 1954	11507				327	13	327	23			
17																						
18																						
19																						
20	~~70~~ 80					27462	374		27836					37924		13256		5788				
	517																					

Assessment Roll and Tax List of Real Property in the Town of Shingobee, Cass County, Minnesota, for Taxes for the Year 1953.

Form 3CD (53) WILLIAM BLAKE PRINT, MINNEAPOLIS

	IN WHOSE NAME ASSESSED	TO WHOM TRANSFERRED	DESCRIPTION OF PROPERTY: SUBDIVISION	Sec. or Lot	Town or Block	Rng.	Number of Acres of Land: Acres	Tenths	Indicate Homestead Yes or No	Indicate Agricultural Yes or No	TRUE AND FULL VALUATIONS: LAND Exclusive of Structures and Improvements	BUILDINGS and Other Structures	MACHINERY Permanently Attached to Real Estate	TOTAL True and Full Value	ASSESSED VALUATIONS: RURAL: Homestead Up to $4,000 20%	Over $4,000 and Non-Homestead 33⅓%	ALL OTHER: Homestead Up to $4,000 25%	Over $4,000 and Non-Homestead 40%	MACHINERY Permanently Attached to Real Estate 33⅓%	TOTAL ASSESSED VALUE	Total Assessed Value as Equalized by the Board of Review	FINAL EQUALIZED VALUE
											Dollars	Dollars	Dollars	Dollars	Dollars	Dollars	Dollars	Dollars	Dollars	Dollars	Dollars	Dollars
1	Wm. M. Larry		16.62 acs of 21.7 acs of Lot 1 lying NE of Ry Right of way easement NE¼ of NW¼ Sec 35 T 142 R 31				3802	6	yes													
2	Frank E. Draper		3 acs of Lot 1 of NW cor of NW¼ of NW¼ Sec 35 T 142 R 31					25	No													
3	Sydney T. & Minerva B. Dahl		Part of NE¼ of NW¼ of NW¼ of Sec 35 T 142 R 31 easement for road way																			
4	Wm. M. Larry		16¼ of NW¼ of NW¼ #1434 SE¼ of NE¼					240	yes													
5	Alice Rush		100' x 300' of Lot 1					75	"													
6	Paul E. Draper		16¼ of NW¼ Sec 35 T 142 R 31 except the W 300' thereof and except the E 300' of the W 600' of the E 1/2 of the E 1/2 of the NW¼ of the NW¼ of Sec 35 T 142 R 31					30.22	No													
7	Austin O. Swift		150' x 300' of NW¼ of NW¼					1	"													
8	Floyd E. & Rosa Bennett		a strip 50' on N x 100' on W & 75' on S side of SW¼ of NW¼ Lot 1					50	"													
9	Theodore & Marjorie D. Zawadzki		150' x 300' of NE¼ of NW¼					100	yes													
10	Frances E. Draper		50' x 300' of Lot 1 W of Ry					35	"													
11	Vivian & Herman Haas		50' x 300' of NE¼ of NW¼					35	No													
12	Glen E. & Marion Bateman		50' x 250' of Lot 1					29	"													
13	" " "		1 ac. of NE¼ of NW¼ (McGhyson track)					35	"													
14	Wm. A. & Augusta L. Regan		50' x 300' of NE¼ of NW¼ (McGhyson track)					35	"													
15	Clarence & Marion Sivan		100' x 300' of NE¼ of NW¼					70	yes													
16	Frances Draper		50' x 300' NW¼ of NE¼ of NW¼ NW¼ of NW¼ (gravel)					35	"													
17	F. M. Hull & Ed L. Steele		SW¼ of SE¼					30	No													
18	Glen E. Bateman		50' x 275' of NE¼ of NW¼ SE¼ of SE¼					30	yes													
19	[continued on next page]																					
20																						

	SOLD FOR TAXES	VALUATIONS BY SCHOOL DISTRICTS AS EQUALIZED BY DEPARTMENT OF TAXATION: District No. 2 Rate 41 Mills	District No. 9 Rate 41 Mills	District No. 16 Rate 41 Mills	District No. 17 Rate 41 Mills	District No. 18 Rate 41 Mills	District No. 19 Rate 41 Mills	Tax including State Homestead	State Tax on Non-Homestead 7.46 Mills	SPECIAL TAXES	TOTAL TAXES	PAID	WHEN PAID	Number of Receipt	March Settlement 1954	June Settlement 1954	Penalty	November Settlement 1954	Penalty	Collections to First Monday in January 1955	Penalty	Delinquent on First Monday in January 1955	Total Delinquent Tax and Penalty	REMARKS
		Dollars	Dollars	Dollars	Dollars	Dollars	Dollars	$ cts.	$ cts.	$ cts.	$ cts.		Month Day Year		$ cts.	$ cts.	$ cts.	$ cts.	$ cts.	$ cts.	$ cts.	$ cts.	$ cts.	
1				(# 402) 420				169.96	1.96		171.92	1 PAID IN FULL	MAY 26 1954	7573		171.92								
2		3						54			54	2 PAID IN FULL	MAY 31 1954	13042		54								
3												3												
4				# 12				248			248	4 PAID IN FULL	MAY 26 1954	7573		248								
5		# 120						2182			2182	2nd Half Paid / 1st Half Paid	OCT 30 1954 / AUG 2 1954	16174 / 12491				109.1 / 109.1	65					
6		44						800	20		820	6 PAID IN FULL	MAY 31 1954	13042		820								
7		20						364	10		374	2nd Half Paid / 1st Half Paid	SEP 30 1954 / MAY 31 1954	13622 / 13043		187 / 187								
8		152						2762	70		2832	8 PAID IN FULL	MAY 27 1954	7316		2832								
9		# 140						2544			2544	PAID IN FULL	OCT 30 1954	4726				2544	89					
10	SOLD FOR TAXES	# 11						200			200	10 PAID IN FULL	MAY 7 1954	5700		200								
11		70						1270	32		1304	11 PAID IN FULL	MAY 31 1954	13041		1304								
12	SOLD FOR TAXES	20						364	10		374	12										374		
13	SOLD FOR TAXES	20						364	10		374	13										374		
14		20						364	10		374	14 PAID IN FULL	MAY 31 1954	13046		374								
15		# 155						2818			2818	2nd Half Paid / 1st Half Paid	OCT 23 1954 / MAY 20 1954	16272 / 6134		1409		1409						
16	SOLD FOR TAXES	# 82						1490			1490	16 PAID IN FULL	MAY 7 1954	5700		1490								
17		80						1454	38		1492	2nd Half Paid / 1st Half Paid	OCT 30 1954 / MAY 31 1954	16129 / 7466		746		746						
18												18												
19	SOLD FOR TAXES	# 172						3126			3126	19										3126		
20												20												
		# 490 / 420 / 7109		# 414 / 420 / 6343	= 1094 / = 949 / 1043			17344 / 20158 / 37402	396		37798					2686		7068				3872		

Assessment Roll and Tax List of Real Property in the Town of Shingobee, Cass County, Minnesota, for Taxes for the Year 1953.

Form 5CD (51) [illegible]

	IN WHOSE NAME ASSESSED	TO WHOM TRANSFERRED	DESCRIPTION OF PROPERTY: SUBDIVISION	Sec. or Lot	Town or Block	Rng.	Number of Acres of Land: Acres	100ths	No. School District	Indicate Homestead Tax or No	Indicate Agricultural Tax or No	TRUE AND FULL VALUATIONS: LAND Exclusive of Structures and Improvements	BUILDINGS and Other Structures	MACHINERY Permanently Attached to Real Estate	TOTAL True and Full Value	ASSESSED VALUATIONS: RURAL: Homestead Up to $4,000 20%	RURAL: Over $4,000 and Non-Homestead 33⅓%	ALL OTHER: Homestead Up to $4,000 25%	ALL OTHER: Over $4,000 and Non-Homestead 40%	ALL OTHER: MACHINERY Permanently Attached to Real Estate 33⅓%	TOTAL ASSESSED VALUE	Total Assessed Value as Equalized by the Board of Review	FINAL EQUALIZED VALUE
												Dollars	Dollars	Dollars	Dollars	Dollars	Dollars	Dollars	Dollars	Dollars	Dollars	Dollars	Dollars
1	Earl A. & Frances L. Draper	100' on N & # 371 x 300' of Lot 14	16	44	37	35	1		5	Yes													
2	J. R. & Amanda Chumley	3 acres off the N of NW 1/4								"													
3		SW ¼ of NE ¼																					
4		SE ¼ of NE ¼																					
5																							
6		NE ¼ of NW ¼																					
7		NW ¼ of NW ¼																					
8		SW ¼ of NW ¼																					
9		SE ¼ of NW ¼																					
10																							
11		NE ¼ of SW ¼																					
12		NW ¼ of SW ¼																					
13		SW ¼ of SW ¼																					
14		SE ¼ of SW ¼																					
15																							
16		NE ¼ of SE ¼																					
17		NW ¼ of SE ¼																					
18		SW ¼ of SE ¼																					
19		SE ¼ of SE ¼																					
20																							

	SOLD FOR TAXES	VALUATIONS BY SCHOOL DISTRICTS AS EQUALIZED BY DEPARTMENT OF TAXATION: District No. ..... Rate ..... Mills	District No. 5 Rate 1.7 Mills	District No. ..... Rate ..... Mills	District No. ..... Rate ..... Mills	District No. ..... Rate ..... Mills	District No. ..... Rate ..... Mills	Tax including State Homestead ..... Mills	State Tax on Non-Homestead ..... Mills	SPECIAL TAXES	TOTAL TAXES	PAID	WHEN PAID: Month	Day	Year	Number of Receipt	March Settlement 1954	June Settlement 1954	Penalty	November Settlement 1954	Penalty	Collections to First Monday in January 1955	Penalty	Delinquent on First Monday in January 1955	Total Delinquent Tax and Penalty	REMARKS
		Dollars	Dollars	Dollars	Dollars	Dollars	Dollars	$ cts.	$ cts.	$ cts.	$ cts.						$ cts.	$ cts.	$ cts.	$ cts.	$ cts.	$ cts.	$ cts.	$ cts.	$ cts.	
1	SOLD FOR TAXES	7.37						4.90			4.90	PAID IN FULL	MAY	7	1954	5700		4.90						2.18	2.40	
2		3.12						2.18			2.18															
3																										
4																										
5																										
6																										
7																										
8																										
9																										
10																										
11																										
12																										
13																										
14																										
15																										
16																										
17																										
18																										
19																										
20		7.39						7.08			7.08							4.90						2.18		

Sum: Shingobee Island | Chippewa Point | Kabekona Springs | Gilway Beach

Assessment Roll and Tax List of Real Property in the Town of Shingobee, Cass County, Minnesota, for Taxes for the Year 1953.

Form 3CD (51) 50,000-10-52 Edition, 200,000-53

	In whose name assessed	To whom transferred	Description of property: Subdivision	Sec. or Lot	Town or Block	Rng.	Number of Acres of Land (Acres / 100ths)	No. School District	Indicate Homestead Tax or No	Indicate Agricultural Tax or No	True and Full Valuations: Land Exclusive of Structures and Improvements (Dollars)	Buildings and Other Structures (Dollars)	Machinery Permanently Attached to Real Estate (Dollars)	Total True and Full Value (Dollars)	Assessed Valuations: Rural: Homestead Up to $4,000 20% (Dollars)	Rural: Over $4,000 and Non-Homestead 33⅓% (Dollars)	All Other: Homestead Up to $4,000 25% (Dollars)	All Other: Over $4,000 and Non-Homestead 40% (Dollars)	All Other: Machinery Permanently Attached to Real Estate 33⅓% (Dollars)	Total Assessed Value (Dollars)	Total Assessed Value as Equalized by the Board of Review (Dollars)	Final Equalized Value (Dollars)
1	Chris L. Kanzler		NE¼ of NE¼	36	142	31	40	5	Yes													
2	" "		Lot 1 less 5x16 rds & less 4 1/2 NW¼ of NE¼				22.29	"														
3	State of Minnesota		5x16 rods of Lot 1 SW¼ of NW¼																			
4			SE¼ of NE¼																			
5	George & Lempi Alto		2 acres of Lot 1				2		No													
6			NE¼ of NW¼																			
7			NW¼ of NW¼																			
8			SW¼ of NW¼																			
9			SE¼ of NW¼																			
10	~~Mafford L. & Orla Knutson~~ Chris Kanzler		2.71 acs of Lot 1 ~~2.50~~				2.71		No													
11			NE¼ of SW¼																			
12			NW¼ of SW¼																			
13			SW¼ of SW¼																			
14			SE¼ of SW¼																			
15	~~Mafford L. & Orla Knutson~~		2.71 acs of Lot 1 ~~2.71~~																			
16	Myrtle L. Copeland & Hazel E. McKill		NE¼ of SE¼						No													
17	L. L. & Lila Q. Kaupel		NW¼ of SE¼ Lot 3						No													
18			SW¼ of SE¼																			
19	Myrtle L. Copeland & Hazel E. McKill		SE¼ of SE¼						"													
20							69.80															

	Sold for Taxes	Valuations by School Districts as Equalized by Department of Taxation: District No. 5 Rate 13 Mills (Dollars)	District No. ..... Rate ..... Mills (Dollars)	District No. ..... Rate ..... Mills (Dollars)	District No. ..... Rate ..... Mills (Dollars)	District No. ..... Rate ..... Mills (Dollars)	Tax including State Homestead ..... Mills ($ cts.)	State Tax on Non-Homestead 4.6 Mills ($ cts.)	Special Taxes ($ cts.)	Total Taxes ($ cts.)	Paid	When Paid (Month Day Year)	Number of Receipt	March Settlement 1954 ($ cts.)	June Settlement 1954 ($ cts.)	Penalty ($ cts.)	November Settlement 1954 ($ cts.)	Penalty ($ cts.)	Collections to First Monday in January 1955 ($ cts.)	Penalty ($ cts.)	Delinquent on First Monday in January 1955 ($ cts.)	Total Delinquent Tax and Penalty ($ cts.)	Remarks
1		N 40					728			728	2nd Half paid	AUG 10 1954	12384										
											1st Half paid	MAY 24 1954	7047		364		364						
2		N 45					818			818	2nd Half paid	AUG 10 1954	12384										
											1st Half paid	MAY 24 1954	7047		409		409						
3																							
4																							
5		20					364	10		374	PAID IN FULL	JUL 30 1954	11622				374	07					
6																							
7																							
8																							
9																							
10		263					3690	94		3784	PAID IN FULL	MAY 31 1954	13045		3784								
11																							
12																							
13																							
14																							
15																							
16		107					1944	50		1994	PAID IN FULL	APR 17 1954	5068		1994								
17		83					1508	38		1546												1546	17.12
18																							
19		107					1944	50		1994	PAID IN FULL	APR 14 1954	5068		1994								
20																							
		# 95 520 609					10996	242		11238					8543		1147					1546	

Assessment Roll and Tax List of Real Property in the Town of Shingobee

Cass County, Minnesota, for Taxes for the Year 1953.

Form 2CD (33) [illegible]

	IN WHOSE NAME ASSESSED	TO WHOM TRANSFERRED	DESCRIPTION OF PROPERTY: SUBDIVISION	Sec. or Lot	Town or Block	Rng.	Number of Acres of Land: Acres	Number of Acres of Land: 100ths	No. School District	Indicate Homestead Yes or No	Indicate Agricultural Yes or No	TRUE AND FULL VALUATIONS: LAND Exclusive of Structures and Improvements	BUILDINGS and Other Structures	MACHINERY Permanently Attached to Real Estate	TOTAL True and Full Value	ASSESSED VAL: RURAL: Homestead Up to $4,000 20%	RURAL: Over $4,000 and Non-Homestead 33⅓%	ALL OTHER: Homestead Up to $4,000 25%	ALL OTHER: Over $4,000 and Non-Homestead 40%
												Dollars	Dollars	Dollars	Dollars	Dollars	Dollars	Dollars	Dollars
1			N E ¼ of N E ¼																
2			N W ¼ of N E ¼																
3			S W ¼ of N E ¼																
4			S E ¼ of N E ¼																
5																			
6			N E ¼ of N W ¼																
7			N W ¼ of N W ¼																
8			S W ¼ of N W ¼																
9			S E ¼ of N W ¼																
10																			
11			N E ¼ of S W ¼																
12			N W ¼ of S W ¼																
13			S W ¼ of S W ¼																
14			S E ¼ of S W ¼																
15																			
16			N E ¼ of S E ¼																
17			N W ¼ of S E ¼																
18			S W ¼ of S E ¼																
19			S E ¼ of S E ¼																
20																			

	State Tax on Non-Homestead .....Mills	SPECIAL TAXES	TOTAL TAXES	PAID	WHEN PAID	Number of Receipt	March Settlement 1954	June Settlement 1954	Penalty	November Settlement 1954	Penalty	Collections to First Monday in January 1955	Penalty	Delinquent on First Monday in January 1955	Total Delinquent Tax and Penalty	REMARKS
	$ cts.	$ cts.	$ cts.		Month Day Year		$ cts.	$ cts.	$ cts.	$ cts.	$ cts.	$ cts.	$ cts.	$ cts.	$ cts.	
1																
2																
3																
4																
5																
6																
7																
8																
9																
10																
11																
12																
13																
14																
15																
16																
17																
18																
19																
20																

PAGES 83 THRU 88 BLANK

Sunrise Beach
Shingobee Island
Chippewa Point
Tahokons Springs
Pillsbury Beach

Assessment Roll and Tax List of Real Property in the Town of Shingobee, Cass County, Minnesota, for Taxes for the Year 1953.

Form SC (53) WILLIS-DUKE COMPANY, MINNEAPOLIS

	In Whose Name Assessed	To Whom Transferred	Description of Property: Subdivision	Sec. or Lot	Town or Block	Rng.	Number of Acres of Land: Acres	Months	No. School District	Indicate Homestead Tax No	Indicate Agricultural Tax No	True and Full Valuations: Land Exclusive of Structures and Improvements (Dollars)	Buildings and Other Structures (Dollars)	Machinery Permanently Attached to Real Estate (Dollars)	Total True and Full Value (Dollars)	Assessed Valuations: Rural: Homestead Up to $4,000 20% (Dollars)	Rural: Over $4,000 and Non-Homestead 33⅓% (Dollars)	All Other: Homestead Up to $4,000 25% (Dollars)	All Other: Over $4,000 and Non-Homestead 40% (Dollars)	All Other: Machinery Permanently Attached to Real Estate 33⅓% (Dollars)	Total Assessed Value (Dollars)	Total Assessed Value as Equalized by the Board of Review (Dollars)	Final Equalized Value (Dollars)
	Werner M. Bachman		Sunrise Beach 1st Add. Lot 1 Sec. 22-142-31						5	Ro													
1	"	"		1						"													
2	"	"		2						"													
3	"	"		3						"													
4	"	"		4						"													
5	"	"		5						"													
6	"	"		6						"													
7	"	"		7						"													
8	"	"		8						"													
9	"	"		9						"													
10	"	"		10						"													
11	"	"		11						"													
12	"	"		12						"													
13	"	"		12						"													
14	"	"		2						"													
15	"	"		3						"													
16	"	"		4						"													
17	"	"		5						"													
18	"	"		6						"													
19	"	"		7						"													
20																							

	Sold for Taxes	Validations by School Districts as Equalized by Department of Taxation: District No. 5 Rate 74 Mills	District No. 36 Rate 74 Mills	District No. 36 Rate 74 Mills	Tax including State Homestead	State Tax on Non-Homestead 44 Mills	Special Taxes	Total Taxes	Paid: 2nd Half Paid	1st Half Paid	When Paid (Month Day Year)	Number of Receipt	March Settlement 1954	June Settlement 1954	Penalty	November Settlement 1954	Penalty	Collections to First Monday in January 1955	Penalty	Delinquent on First Monday in January 1955	Total Delinquent Tax and Penalty	Remarks
1		10			182	04		186	AUG 16 1954	MAY 31 1954				93								
2		10			182	04		186	AUG 16 1954	MAY 31 1954				93								
3		10			182	04		186	AUG 16 1954	MAY 31 1954				93								
4		10			182	04		186	AUG 16 1954	MAY 31 1954				93								
5		10			182	04		186	AUG 16 1954	MAY 31 1954				93								
6		10			182	04		186	AUG 16 1954	MAY 31 1954				93								
7		10			182	04		186	AUG 16 1954	MAY 31 1954				93								
8		10			182	04		186	AUG 16 1954	MAY 31 1954				93								
9		10			182	04		186	AUG 16 1954	MAY 31 1954				93								
10		10			182	04		186	AUG 16 1954	MAY 31 1954	6863			93		4306						
11		10			182	04		186	AUG 16 1954	MAY 31 1954	2432			93								
12		103			1872	48		1920	AUG 16 1954	MAY 31 1954				960								
13		10			182	04		186	AUG 16 1954	MAY 31 1954				93								
14		10			182	04		186	AUG 16 1954	MAY 31 1954				93								
15			167		3452	78		3530	AUG 16 1954	MAY 31 1954				1765								
16		10			182	04		186	AUG 16 1954	MAY 31 1954				93								
17		10			182	04		186	AUG 26 1954	MAY 31 1954				93								
18		10			182	04		186	AUG 31 1954	MAY 31 1954				93								
19		10			182	04		186	AUG 31 1954	MAY 31 1954				93								
20																						
		373	167 = 440		Tot 3452 4966 8418	194		8612						4306		4306						

Assessment Roll and Tax List of Real Property in the Town of Shingobee, Cass County, Minnesota, for Taxes for the Year 1953.

Form SC (53) MILLER-DAYE PRINTING, MINNEAPOLIS

In Whose Name Assessed	To Whom Transferred	Description of Property: Subdivision	Sec. or Lot	Town or Block	Rng.	Number of Acres of Land: Acres	100ths	No. School Districts	Indicate Homestead Tax or No	Indicate Agricultural Tax or No	True and Full Valuations: Land Exclusive of Structures and Improvements (Dollars)	Buildings and Other Structures (Dollars)	Machinery Permanently Attached to Real Estate (Dollars)	Total True and Full Value (Dollars)	Assessed Valuations: Rural: Homestead Up to $4,000 20% (Dollars)	Rural: Over $4,000 and Non-Homestead 33⅓% (Dollars)	All Other: Homestead Up to $4,000 25% (Dollars)	All Other: Over $4,000 and Non-Homestead 40% (Dollars)	Machinery Permanently Attached to Real Estate 33⅓% (Dollars)	Total Assessed Value (Dollars)	Total Assessed Value as Equalized by the Board of Review (Dollars)	Final Equalized Value (Dollars)
Archie & Jean M. Wright		Shingobee Island N. part of Lots 5 & 2-141-31	1	1				5	yes													
" " "			2	2					No													
John Sting			3	3					"													
" "			4	4					"													
" "			5	5					"													
" "			6	6					"													
Sylvester E. & Marie F. Bidwell			7	7					"													
Howard Coon			8	8					"													
" "			9	9					"													
" "			10	10					"													
Russell C. Greer			11	11					yes													
" "			12	12					No													
" "			13	13					"													
" "			14	14					"													
Brandt & Anna Sting			15	15					"													
" " "			16	16					yes													
Arnold L. & Marie Ann Pierson			17	17					"													
Fred & Jane Huggett			18	18					No													
" " "			19	19					yes													
" " "			20	20					"													

	Sold for Taxes	Valuations by School Districts as Equalized by Department of Taxation: District No. ..... Rate ..... Mills	District No. ..... Rate ..... Mills	District No. ..... Rate ..... Mills	District No. ..... Rate ..... Mills	District No. ..... Rate ..... Mills	District No. ..... Rate ..... Mills	Tax including State Homestead ..... Mills	State Tax on Non-Homestead 7.6 Mills	Special Taxes	Total Taxes		Paid	When Paid	Number of Receipt	March Settlement 1954	June Settlement 1954	Penalty	November Settlement 1954	Penalty	Collections to First Monday in January 1955	Penalty	Delinquent on First Monday in January 1955	Total Delinquent Tax and Penalty	Remarks
		Dollars	Dollars	Dollars	Dollars	Dollars	Dollars	$ cts.	$ cts.	$ cts.	$ cts.			Month Day Year		$ cts.	$ cts.	$ cts.	$ cts.	$ cts.	$ cts.	$ cts.	$ cts.	$ cts.	
1	SOLD FOR TAXES			H 711				147.00			147.00	1											147.00		
2	SOLD FOR TAXES			24				4.96	12		5.08	2											5.08		
3				20				4.14	10		4.24	3	PAID IN FULL	MAY 5 1954			4.24								
4				16				3.30	08		3.38	4	PAID IN FULL	MAY 5 1954			3.38								
5				16				3.30	08		3.38	5	PAID IN FULL	MAY 5 1954	5202		3.38								
6				12				2.48	06		2.54	6	PAID IN FULL	MAY 5 1954			2.54								
7	SOLD FOR TAXES			140				28.94	.66		29.60	7	PAID IN FULL	APR 28 1954	1551		29.60								
8	SOLD FOR TAXES			20				4.14	10		4.24	8	1st Half Paid 2nd Half Paid	MAY 11 1954 AUG 31 1954	6240 12577		2.12		2.12						
9	SOLD FOR TAXES			416				86.02	1.94		87.96	9	1st Half Paid 2nd Half Paid	MAY 11 1954 AUG 31 1954	6240 12577		43.98		43.98						
10	SOLD FOR TAXES			20				4.14	10		4.24	10	1st Half Paid 2nd Half Paid	MAY 11 1954 AUG 31 1954	6240 12577		2.12		2.12						
11	C. R.			H 146				30.18			30.18	11	1st Half Paid 2nd Half Paid	MAY 18 1954 OCT 22 1954											
12	C. R.			300				62.02	1.40		63.42	12	1st Half Paid 2nd Half Paid	MAY 18 1954 OCT 22 1954	14257 [illegible]										
13	C. R.			76				15.72	36		16.08	13	1st Half Paid 2nd Half Paid	MAY 18 1954 OCT 22 1954	6347 [illegible]		56.53		56.53						
14	C. R.			16				2.30	08		2.38	14	1st Half Paid 2nd Half Paid	MAY 18 1954 OCT 6 1954											
15				20				4.14	10		4.24	15	1st Half Paid 2nd Half Paid	MAY 22 1954 OCT 6 1954	6781 13125		24.14		24.14						
16				H 213				44.04			44.04	16	1st Half Paid 2nd Half Paid	MAY 22 1954 OCT 22 1954	12857										
17				H 163				33.70			33.70	17	1st Half Paid 2nd Half Paid	MAY 22 1954 OCT 22 1954	7654 [illegible]		16.85		16.85						
18				1614				333.72	7.52		341.24	18	1st Half Paid 2nd Half Paid	MAY 22 1954 OCT 22 1954	[illegible]				[illegible]						
19				24				4.96	12		5.08	19	1st Half Paid 2nd Half Paid	MAY 27 1954 OCT 22 1954	7168		2.54		2.54						
20				H 400				82.70			82.70	20	1st Half Paid 2nd Half Paid	MAY 27 1954 OCT 22 1954											
				H 1833 2134 4367				904.90	12.82		917.72						463.39		366.25				152.68		Paid Under Protest

Form SC (53) MILLS-DYE DENVER, COLORADO

Assessment Roll and Tax List of Real Property in the Town of Shingobee, Cass County, Minnesota, for Taxes for the Year 1953.

	IN WHOSE NAME ASSESSED	TO WHOM TRANSFERRED	DESCRIPTION OF PROPERTY: SUBDIVISION	Sec. or Lot	Town or Block	Rng.	Number of Acres of Land: Acres	100ths	No. School District	Indicate Homestead Tax or No	Indicate Agricultural Tax or No	TRUE AND FULL VALUATIONS: LAND Exclusive of Structures Improvements (Dollars)	BUILDINGS and Other Structures (Dollars)	MACHINERY Permanently Attached to Real Estate (Dollars)	TOTAL True and Full Value (Dollars)	ASSESSED VALUATIONS: RURAL: Homestead Up to $4,000 20%	RURAL: Over $4,000 and Non-Homestead 33⅓%	ALL OTHER: Homestead Up to $4,000 25%	ALL OTHER: Over $4,000 and Non-Homestead 40%	MACHINERY Permanently Attached to Real Estate 33⅓%	TOTAL ASSESSED VALUE (Dollars)	Total Assessed Value as Equalized by the Board of Review (Dollars)	FINAL EQUALIZED VALUE (Dollars)
1	Fred & Jane Huggeth		Shingobee Island	21	1				5														
2	" " "			22																			
3	State of Minnesota		Part of	1	2																		
4	L. H. & Marie A. Runyan		Bellf	1																			
5	" " "			21																			
6	State of Minnesota			3																			
7	State of Minnesota			4																			
8	State of Minnesota			5																			
9																							
10	State of Minnesota			1	3																		
11	State of Minnesota			2																			
12	State of Minnesota			3																			
13	State of Minnesota			4																			
14	State of Minnesota			5																			
15																							
16																							
17																							
18																							
19																							
20																							

	SOLD FOR TAXES	VALIDATIONS BY SCHOOL DISTRICTS AS EQUALIZED BY DEPARTMENT OF TAXATION: District No. ..... Rate ..... Mills	District No. ..... Rate ..... Mills	District No. ..... Rate ..... Mills	District No. 5 Rate 7.6 Mills	District No. ..... Rate ..... Mills	District No. ..... Rate ..... Mills	Tax including State Homestead ..... Mills	State Tax on Non-Homestead 4.6 Mills	SPECIAL TAXES	TOTAL TAXES	PAID	WHEN PAID (Month Day Year)	Number of Receipt	March Settlement 1954	June Settlement 1954	Penalty	November Settlement 1954	Penalty	Collections to First Monday in January 1955	Penalty	Delinquent on First Monday in January 1955	Total Delinquent Tax and Penalty	REMARKS
		Dollars	Dollars	Dollars	Dollars	Dollars	Dollars	$ cts.	$ cts.	$ cts.	$ cts.				$ cts.	$ cts.	$ cts.	$ cts.	$ cts.	$ cts.	$ cts.	$ cts.	$ cts.	
1					20			414	10		424	1st Half Paid	MAY 2 3 1954	7168		4 24								Paid Under Protest
2					20			414	10		424	2nd Half Paid	OCT 1 4 1954					4 24						
												1st Half Paid	MAY 2 1 1954	7788										
3												2nd Half Paid	OCT 1 6 1954											
4				H 444				9180			9180	Balance Paid Emt Paid	OCT 3 0 1954			47 87		4 87						
5				H 20				414			414	Balance Paid Emt Paid	OCT 3 0 1954	13358 16473										
6																								
7																								
8																								
9																								
10																								
11																								
12																								
13																								
14																								
15																								
16																								
17																								
18																								
19																								
20				H 464 40 504				10422	20		10442					5211		5231						

Assessment Roll and Tax List of Real Property in the Town of Shingobee, Cass County, Minnesota, for Taxes for the Year 1953.

Form SC (53) 50,000-5000 EDITION, 1000-8-53

	IN WHOSE NAME ASSESSED	TO WHOM TRANSFERRED	DESCRIPTION OF PROPERTY: SUBDIVISION	Sec. or Lot	Town or Block	Reg.	Number of Acres of Land: Acres	Miles	No. School District	Indicate Homestead Tax or No	Indicate Agricultural Tax or No	TRUE AND FULL VALUATIONS: LAND Exclusive of Structures and Improvements	BUILDINGS and Other Structures	MACHINERY Permanently Attached to Real Estate	TOTAL True and Full Value	ASSESSED VALUATIONS: RURAL: Homestead Up to $4,000 20%	Over $4,000 and Non-Homestead 33⅓%	ALL OTHER: Homestead Up to $4,000 25%	Over $4,000 and Non-Homestead 40%	MACHINERY Permanently Attached to Real Estate 33⅓%	TOTAL ASSESSED VALUE	Total Assessed Value as Equalized by the Board of Review	FINAL EQUALIZED VALUE
												Dollars	Dollars	Dollars	Dollars	Dollars	Dollars	Dollars	Dollars	Dollars	Dollars	Dollars	Dollars
1	Mary A. Ray		Chippewa Point Lot 2 Sec. 16-142-31	1					5	No													
2	Edith M. Mapham	James N. & Marine S. Livingston		2						"													
3	" "	"		3						"													
4	A. M. Ashenbrenner			4						No 9-21													
5	" "			5						No													
6	" "			6						"													
7	" "			7						"													
8	" "			8						"													
9	Edith M. Mapham	Grayson & Genevieve Fisher		9						"													
10	" "	"		10						"													
11	" "	"		11						"													
12	" "	"		12						"													
13																							
14																							
15																							
16																							
17																							
18																							
19																							
20																							

	SOLD FOR TAXES	VALUATIONS BY SCHOOL DISTRICTS AS EQUALIZED BY DEPARTMENT OF TAXATION: District No. 5 Rate 14 Mills	District No.	District No.	District No.	District No.	District No.	Tax including State Homestead Mills	State Tax on Non-Homestead 4.6 Mills	SPECIAL TAXES	TOTAL TAXES	PAID: Month Day Year	WHEN PAID	Number of Receipt	March Settlement 1954	June Settlement 1954	Penalty	November Settlement 1954	Penalty	Collections to First Monday in January 1955	Penalty	Delinquent on First Monday in January 1955	Total Delinquent Tax and Penalty	REMARKS
		Dollars	Dollars	Dollars	Dollars	Dollars	Dollars	$ cts.	$ cts.	$ cts.	$ cts.				$ cts.	$ cts.	$ cts.	$ cts.	$ cts.	$ cts.	$ cts.	$ cts.	$ cts.	
1	SOLD FOR TAXES		17					308	08		316											316	348	
2			17					308	08		316	2nd Half Paid	OCT 22 1954			158								
												1st Half Paid	MAY 31 1954											
3			17					308	08		316	2nd Half Paid	OCT 22 1954			158								
												1st Half Paid	MAY 31 1954											
4				H 153	84			4900	40		4940	2nd Half Paid	OCT 22 1954			2470								
												1st Half Paid	MAY 31 1954											
5				151				3122	70		3192	2nd Half Paid	OCT 22 1954	1776		1596								
												1st Half Paid	MAY 31 1954											
6				151				3122	70		3192	2nd Half Paid	OCT 22 1954	1425		1596		80.18						
												1st Half Paid	MAY 31 1954											
7				83				1716	38		1754	2nd Half Paid	OCT 22 1954			877								
												1st Half Paid	MAY 31 1954											
8				116				2274	52		2326	2nd Half Paid	OCT 22 1954			1163								
												1st Half Paid	MAY 31 1954											
9			17					308	08		316	PAID IN FULL	MAY 24 1954											
10			17					308	08		316	PAID IN FULL	MAY 24 1954	6481		1264								
11			17					308	08		316	PAID IN FULL	MAY 24 1954											
12			17					308	08		316	PAID IN FULL	MAY 24 1954											
13																								
14																								
15																								
16																								
17																								
18																								
19																								
20			119	H 153 = 153	510 = 663			2156																
			119		338	151		15134	326		17616					9282		80.18			316		
								17290																

Assessment Roll and Tax List of Real Property in the Town of Shingobee, Cass County, Minnesota, for Taxes for the Year 1953.

Form SC (33) 3M-11-52-5-6-7-8-9-10-11-12-13-14-15-16-17-18-19-20

	IN WHOSE NAME ASSESSED	TO WHOM TRANSFERRED	DESCRIPTION OF PROPERTY: SUBDIVISION (Govt. Lot 1 Sec. 19 T 142 R 31) Kabekona Springs	Sec. or Lot	Town or Block	Reg.	Number of Acres of Land: Acres	100ths	Sec. School District	Indicate Homestead Tax by No.	Indicate Agricultural Tax by No.	TRUE AND FULL VALUATIONS: LAND Exclusive of Structures and Improvements	BUILDINGS and Other Structures	MACHINERY Permanently Attached to Real Estate	TOTAL True and Full Value	ASSESSED VALUATIONS: RURAL: Homestead Up to $4,000 20%	RURAL: Over $4,000 and Non-Homestead 33⅓% 25%	ALL OTHER: Homestead Up to $4,000 25%	ALL OTHER: Over $4,000 and Non-Homestead 40%	ALL OTHER: MACHINERY Permanently Attached to Real Estate 33⅓% 25%	TOTAL ASSESSED VALUE	Total Assessed Value as Equalized by the Board of Review	FINAL EQUALIZED VALUE
												Dollars	Dollars	Dollars	Dollars	Dollars	Dollars	Dollars	Dollars	Dollars	Dollars	Dollars	Dollars
1	Ella Broderson			13	4				10	K													
2	" "			14					"														
3																							
4																							
5																							
6																							
7																							
8																							
9																							
10																							
11																							
12																							
13																							
14																							
15																							
16																							
17																							
18																							
19																							
20																							

	SOLD FOR TAXES	VALUATIONS BY SCHOOL DISTRICTS AS EQUALIZED BY DEPARTMENT OF TAXATION: District No. 3 Rate 34 Mills	District No. Rate Mills	District No. Rate Mills	District No. Rate Mills	District No. Rate Mills	Tax including State Homestead Mills	State Tax on Non-Homestead 4.6 Mills	SPECIAL TAXES	TOTAL TAXES		PAID	WHEN PAID Month Day Year	Number of Receipt	March Settlement 1954	June Settlement 1954	Penalty	November Settlement 1954	Penalty	Collections to First Monday in January 1955	Penalty	Delinquent on First Monday in January 1955	Total Delinquent Tax and Penalty	REMARKS
		Dollars	Dollars	Dollars	Dollars	Dollars	$ cts.	$ cts.	$ cts.	$ cts.					$ cts.	$ cts.	$ cts.	$ cts.	$ cts.	$ cts.	$ cts.	$ cts.	$ cts.	
1		17					308	08		316	1	PAID IN FULL	MAY 31 1954	13057		632								
2		17					308	08		316	2	PAID IN FULL	MAY 31 1954											
3											3													
4											4													
5											5													
6											6													
7											7													
8											8													
9											9													
10											10													
11											11													
12											12													
13											13													
14											14													
15											15													
16											16													
17											17													
18											18													
19											19													
20											20													
		34					616	16		632						632								

Assessment Roll and Tax List of Real Property in the Town of Shingobee, Cass County, Minnesota, for Taxes for the Year 1953.

Form SC (53) MILLER-DATE-DIRECT, MINNEAPOLIS

	IN WHOSE NAME ASSESSED	TO WHOM TRANSFERRED	DESCRIPTION OF PROPERTY: SUBDIVISION	Sec. or Lot	Town or Block	Reg.	Number of Acres of Land: Acres	Tenths	Indicate Homestead Tax or No	No. School District	Indicate Agricultural Tax or No	TRUE AND FULL VALUATIONS: LAND Exclusive of Structures Improvements	BUILDINGS and Other Structures	MACHINERY Permanently Attached to Real Estate	TOTAL True and Full Value
												Dollars	Dollars	Dollars	Dollars
1	Mary Moore, et al	Eleanor Hagebeck + W.F. Geldner	Gilchrist (Lot 2 - Sec 11-142-31)	1						7					
2	" " "	"		2						"					
3	Mrs Eleanor Hagebeck + W.F. Geldner			3						"					
4	Mary Moore, et al	Eleanor Hagebeck + W.F. Geldner		4						"					
5	" " "	"		5						"					
6	" " "	"		6						"					
7	" " "	"		7		W 1/2 of				"					
8	W.F. + Eva Brown			8		E 1/2 of	7			"					
9	" " "	"		8						"					
10	" " "	"		9		W 1/2 of				"					
11	Alex H. + Ruth O. Geldner			9		E 1/2 of				"					
12	" " "	"		10						"					
13	Eleanor Hagebeck + W.F. Geldner		S 75' of Lots 11 +	12						"					
14	Mary Moore, et al		N 25' of Lots 11 +	12						"					
15	W.F. + Eva Brown		Ely of Lots 11 +	12						"					
16	Mrs Eleanor Hagebeck + W.F. Geldner		20' x 248.9' fronting Lot 2 on North							"					
17	Alex H. + Ruth O. Geldner			1						"					
18	" " "	"		2						"					
19															
20															

	ASSESSED VALUATIONS: RURAL: Homestead Up to $4,000 20%	Over $4,000 and Non-Homestead 33 1/3%	ALL OTHER: Homestead Up to $4,000 25%	Over $4,000 and Non-Homestead 40%	MACHINERY Permanently Attached to Real Estate 33 1/3%	TOTAL ASSESSED VALUE	Total Assessed Value as Equalized by the Board of Review	FINAL EQUALIZED VALUE	SOLD FOR TAXES	VALUATIONS BY SCHOOL DISTRICTS AS EQUALIZED BY DEPARTMENT OF TAXATION: District No. ..... Rate ..... Mills	District No. ..... Rate ..... Mills	District No. ..... Rate ..... Mills	District No. 3 Rate 7.6 Mills	District No. ..... Rate ..... Mills	District No. ..... Rate ..... Mills	Tax including State Homestead ..... Mills	State Tax on Non-Homestead 4.6 Mills	SPECIAL TAXES	TOTAL TAXES
	Dollars	Dollars	Dollars	Dollars	Dollars	Dollars	Dollars	Dollars		Dollars	Dollars	Dollars	Dollars	Dollars	Dollars	$ cts.	$ cts.	$ cts.	$ cts.
1													153			31.64	72		3236
2													20			4.14	10		424
3									SOLD FOR TAXES				137			28.32	64		2896
4													20			4.14	10		424
5													20			4.14	10		424
6													254			52.50	118		5370
7													20			4.14	10		424
8													20			4.14	10		424
9													160			33.08	74		3382
10													20			4.14	10		424
11													20			4.14	10		424
12													161			33.28	76		3404
13													20			4.14	10		424
14													20			4.14	10		424
15													20			4.14	10		424
16									SOLD FOR TAXES				20			4.14	10		424
17													20			4.14	10		424
18													20			4.14	10		424
19																			
20																			
							1125						23266			534			23800

	PAID	WHEN PAID: Month Day Year	Number of Receipt	March Settlement 1954	June Settlement 1954	Penalty	November Settlement 1954	Penalty	Collections to First Monday in January 1955	Penalty	Delinquent on First Monday in January 1955	Total Delinquent Tax and Penalty	REMARKS
				$ cts.	$ cts.	$ cts.	$ cts.	$ cts.	$ cts.	$ cts.	$ cts.	$ cts.	
1	PAID IN FULL	MAY 31 1954	13072		3236								
2	PAID IN FULL	MAY 31 1954			424								
3	PAID IN FULL	MAY 31 1954	13073		2896								
4	PAID IN FULL	MAY 31 1954			424								
5	PAID IN FULL	MAY 31 1954	13072		424								
6	PAID IN FULL	MAY 31 1954			5370								
7	PAID IN FULL	MAY 31 1954			424								
8	Balance Paid	AUG 16 1954											
	Ears Paid	MAY 31 1954											
9	Balance Paid	AUG 16 1954	13074		21.42		20.88						
	Ears Paid	MAY 31 1954											
10	Balance Paid	AUG 16 1954											
	Ears Paid	MAY 31 1954											
11	PAID IN FULL	MAY 31 1954			424								
12	PAID IN FULL	MAY 31 1954	13075		3404								
13	PAID IN FULL	MAY 31 1954			424								
14	PAID IN FULL	MAY 31 1954	13072		424								
15	Balance Paid	AUG 16 1954	13074		212		31.20						
	Ears Paid	MAY 31 1954											
16	PAID IN FULL	MAY 31 1954	13073		424								
17	PAID IN FULL	MAY 31 1954	13075		848								
18	PAID IN FULL	MAY 31 1954											
19													
20													
					21500		2300						

Assessment Roll and Tax List of Real Property in the Deer of Shingobee, Cass County, Minnesota, for Taxes for the Year 1953.

Form SC (53) MILAR-DATE BINDERY, MINNEAPOLIS

	IN WHOSE NAME ASSESSED	TO WHOM TRANSFERRED	DESCRIPTION OF PROPERTY: SUBDIVISION	Sec. or Lot	Town or Block	Rng.	Number of Acres of Land: Acres	100ths	No. School District	Indicate Homestead Yes or No	Indicate Agricultural Yes or No	TRUE AND FULL VALUATIONS: LAND Exclusive of Structures and Improvements	BUILDINGS and Other Structures	MACHINERY Permanently Attached to Real Estate	TOTAL True and Full Value	ASSESSED VALUATIONS: RURAL: Homestead Up to $4,000 20%	RURAL: Over $4,000 and Non-Homestead 33⅓%	ALL OTHER: Homestead Up to $4,000 25%	ALL OTHER: Over $4,000 and Non-Homestead 40%	MACHINERY Permanently Attached to Real Estate 33⅓%	TOTAL ASSESSED VALUE	Total Assessed Values as Revised by the Board of Review	FINAL EQUALIZED VALUE
			Cyphway									Dollars	Dollars	Dollars	Dollars	Dollars	Dollars	Dollars	Dollars	Dollars	Dollars	Dollars	Dollars
1	Nathaniel C. & Bertha Bennett			3	21				5	No													
2	Nathaniel C. Bennett			4						"													
	"	"	Lot 4 except lying W. of Lot 3	4	21					"													
4	"	"		1	3					"													
5	N. C. Bennett			21						"													
6	Nathaniel C. & Bertha Bennett			3						"													
7	N. C. Bennett			4						"													
8	"	"		5						"													
9	"	"		6						"													
10																							
11																							
12																							
13																							
14																							
15																							
16																							
17																							
18																							
19																							
20																							

	SOLD FOR TAXES	VALIDATIONS BY SCHOOL DISTRICTS AS RECALCULATED BY DEPARTMENT OF TAXATION: District No. 5 Rate 14 Mills	District No. 21 Rate 14 Mills	District No. 21 Rate 14 Mills	District No. ..... Rate ..... Mills	District No. ..... Rate ..... Mills	Tax including State Homestead ..... Mills	State Tax on Non-Homestead 4.4 Mills	SPECIAL TAXES	TOTAL TAXES	PAID	WHEN PAID: Month Day Year	Number of Receipt	March Settlement 1954	June Settlement 1954	Penalty	November Settlement 1954	Penalty	Collections to First Monday in January 1955	Penalty	Delinquent on First Monday in January 1955	Penalty	Total Delinquent Tax and Penalty	REMARKS
		Dollars	Dollars	Dollars	Dollars	Dollars	Dollars	Dollars	$ cts.	$ cts.				$ cts.	$ cts.	$ cts.	$ cts.	$ cts.	$ cts.	$ cts.	$ cts.	$ cts.	$ cts.	
1				20			414	10		424	PAID IN FULL	MAY 18 1954			424									
2				95			1964	44		2008	PAID IN FULL	MAY 18 1954			2008									
3				16			330	08		338	PAID IN FULL	MAY 18 1954			338									
4				148			3060	68		3128	PAID IN FULL	MAY 18 1954			3128									
5		20					364	10		374	PAID IN FULL	MAY 18 1954	6130		374									
6		20					364	10		374	PAID IN FULL	MAY 18 1954			374									
7		20					364	10		374	PAID IN FULL	MAY 18 1954			374									
8		20					364	10		374	PAID IN FULL	MAY 18 1954			374									
9		20					364	10		374	PAID IN FULL	MAY 18 1954			374									
10																								
11																								
12																								
13																								
14																								
15																								
16																								
17																								
18																								
19																								
20																								
		100		299 : 3%			1820 5768 7588	180		7768					7768									

Assessment Roll and Tax List of Real Property in the Town of Shingobee, Cass County, Minnesota, for Taxes for the Year 1953.

Form SC (53) MILLER-DATIS BINDERY, MINNEAPOLIS

	Description of Property: Subdivision	Sec. or Lot	Town or Block	Reg.	Number of Acres of Land: Acres	Mills	No. School District	Indicate Homestead Tax by Yes	Indicate Agricultural Tax by Yes	True and Full Valuations: Land Exclusive of Structures and Improvements	Buildings and Other Structures	Machinery Permanently Attached to Real Estate	Total True and Full Value	Assessed Valuations: Rural: Homestead Up to $4,000 20%	Rural: Over $4,000 and Non-Homestead 33⅓%	All Other: Homestead Up to $4,000 25%	All Other: Over $4,000 and Non-Homestead 40%	Machinery Permanently Attached to Real Estate 33⅓%	Total Assessed Value	Total Assessed Value as Equalized by the Board of Review	Final Equalized Value
										Dollars	Dollars	Dollars	Dollars	Dollars	Dollars	Dollars	Dollars	Dollars	Dollars	Dollars	Dollars
Mary K. Helscher	Balls 1st Add to Stitcher Sunset Beach (1.48 Rec'd Oct. 7 Jan. 36 141-31)	1	1				5	No													
" "		2	2					"													
" "		3	3					"													
" "		4	4					"													
" "		5	5					"													
Eloise E. Allensworth		6	6					"													
" "		7	7					"													
" "		8	8					"													
Chas E. Gall		9	9					"													
" "		10	10					"													
" "		11	1 2					"													
" "		12	2					"													
" "		13	3					"													
Charles E & Roslyn M. Gall		14	4					"													
Chas E. Gall		15	5					"													
" "		16	6					"													
		17																			
		18																			
		19																			
		20																			

	Sold for Taxes	Valuations by School Districts as Equalized by Department of Taxation: District No. 5 Rate 4.4 Mills	Other Districts	Tax including State Homestead	State Tax on Non-Homestead 4.66 Mills	Special Taxes	Total Taxes	Paid	When Paid: Month Day Year	Number of Receipt	March Settlement 1954	June Settlement 1954	Penalty	November Settlement 1954	Penalty	Collections to First Monday in January 1955	Penalty	Delinquent on First Monday in January 1955	Total Delinquent Tax and Penalty	Remarks
		Dollars	Dollars	$ cts.	$ cts.	$ cts.	$ cts.				$ cts.	$ cts.	$ cts.	$ cts.	$ cts.	$ cts.	$ cts.	$ cts.	$ cts.	
1		10		182	04		186	PAID IN FULL	MAY 4 1954											
2		10		182	04		186	PAID IN FULL	MAY 4 1954											
3		10		182	04		186	PAID IN FULL	MAY 4 1954	5664		930								
4		10		182	04		186	PAID IN FULL	MAY 4 1954											
5		10		182	04		186	PAID IN FULL	MAY 4 1954											
6		10		182	04		186	PAID IN FULL	MAR 1 8 1954											
7		10		182	04		186	PAID IN FULL	MAR 1 8 1954	4898		558								
8		10		182	04		186	PAID IN FULL	MAR 1 8 1954											
9		10		182	04		186	PAID IN FULL	FEB 1 7 1954		186									
10		80		1454	38		1492	PAID IN FULL	FEB 1 7 1954		1492									
11		10		182	04		186	PAID IN FULL	FEB 1 7 1954		186									
12		10		182	04		186	PAID IN FULL	FEB 1 7 1954	2275	186									
13		64		1164	30		1194	PAID IN FULL	FEB 1 7 1954		1194									
14		67		1218	32		1250	PAID IN FULL	FEB 1 7 1954		1250									
15		10		182	04		186	PAID IN FULL	FEB 1 7 1954		186									
16		10		182	04		186	PAID IN FULL	FEB 1 7 1954		186									
17																				
18																				
19																				
20																				
		341		6202	152		6354				4866	1488								

Assessment Roll and Tax List of Real Property in the Town of Pshingobee, Cass County, Minnesota, for Taxes for the Year 1953.

Form SC (53) WILLIAM-BAYE COMPANY, MINNEAPOLIS

	IN WHOSE NAME ASSESSED	TO WHOM TRANSFERRED	DESCRIPTION OF PROPERTY: SUBDIVISION	Sec. or Lot	Town or Block	Rng.	Number of Acres of Land: Acres	100ths	No. School District	Indicate Homestead by Yes or No	Indicate Agricultural by Yes or No	TRUE AND FULL VALUATIONS: LAND Exclusive of Structures and Improvements	BUILDINGS and Other Structures	MACHINERY Permanently Attached to Real Estate	TOTAL True and Full Value	ASSESSED VALUATIONS: RURAL: Homestead Up to $4,000 20%	RURAL: Over $4,000 and Non-Homestead 33⅓%	ALL OTHER: Homestead Up to $4,000 25%	ALL OTHER: Over $4,000 and Non-Homestead 40%	MACHINERY Permanently Attached to Real Estate 33⅓%	TOTAL ASSESSED VALUE	Total Assessed Value as Equalized by the Board of Review	FINAL EQUALIZED VALUE
												Dollars	Dollars	Dollars	Dollars	Dollars	Dollars	Dollars	Dollars	Dollars	Dollars	Dollars	Dollars
			Pitchie Gummee Beach (Part of Lot 7 Sec 36-141-31)																				
1	Zelda Gull Johnson			1	1				5	No													
2	" "			2																			
3	" "			3																			
4	Allen D & Janet D. Thurman			4																			
5	W. E. Gimbeck			5																			
6	Charles A & Helen A. Keddy			6																			
7	L. A. Bassett			7																			
8	~~L. D. Larrson~~			8																			
9	Charles W & Mabel A. Lee			9																			
10	" " "			10																			
11	Stada Munnerlyn			11																			
12	Vera Howard Tartch			12																			
13																							
14																							
15																							
16																							
17																							
18																							
19																							
20																							

	SOLD FOR TAXES	VALUATIONS BY SCHOOL DISTRICTS AS EQUALIZED BY DEPARTMENT OF TAXATION: District No. ..... Rate ..... Mills	District No. ..... Rate ..... Mills	District No. ..... Rate ..... Mills	District No. 5 Rate 20 Mills	District No. ..... Rate ..... Mills	District No. ..... Rate ..... Mills	Tax including State Homestead ..... Mills	State Tax on Non-Homestead 4.6 Mills	SPECIAL TAXES	TOTAL TAXES		PAID	WHEN PAID: Month Day Year	Number of Receipt	March Settlement 1954	June Settlement 1954	Penalty	November Settlement 1954	Penalty	Collections to First Monday in January 1955	Penalty	Delinquent on First Monday in January 1955	Total Delinquent Tax and Penalty	REMARKS
		Dollars	Dollars	Dollars	Dollars	Dollars	Dollars	$ cts.	$ cts.	$ cts.	$ cts.					$ cts.	$ cts.	$ cts.	$ cts.	$ cts.	$ cts.	$ cts.	$ cts.	$ cts.	
1					10			206	04		210	1	PAID IN FULL	MAY 31 1954											
2					10			206	04		210	2	PAID IN FULL	MAY 31 1954	13054		630								
3					10			206	04		210	3	PAID IN FULL	MAY 31 1954											
4					94			1944	44		1988	4	2nd Half Paid 1st Half Paid	OCT 7 1954 MAY 31 1954	13220 12898		994		994						
5	SOLD FOR TAXES				138			2854	64		2918	5											2918		
6					136			2812	64		2876	6	PAID IN FULL	FEB 8 1954	1179	2876									
7					234			4838	110		4948	7	2nd Half Paid 1st Half Paid	AUG 12 1954 MAY 31 1954	12397 13055		2474		2474						
8					131			2708	62		2770	8	PAID IN FULL	MAY 21 1954	6950		2770								
9					108			2234	50		2284	9	PAID IN FULL	MAY 31 1954	13053		1364								
10					193			3990	90		4080	10	PAID IN FULL	MAY 31 1954											
11					62			1282	28		1310	11	PAID IN FULL	MAR 30 1954	3811		1310								
12	SOLD FOR TAXES				20			414	10		424	12											424		
13												13													
14												14													
15												15													
16												16													
17												17													
18												18													
19												19													
20												20													
					1146			23694	534		24228					2876	14542		3468				3342		

Assessment Roll and Tax List of Real Property in the Town of Hungsbee

Form 5C (53) 100,000-10-10 EDITION, DUPLICATE

	IN WHOSE NAME ASSESSED	TO WHOM TRANSFERRED	DESCRIPTION OF PROPERTY: SUBDIVISION	Sec. or Lot	Town or Block	Rng.	Number of Acres of Land: Acres	Hundredths	No. School District	Indicate Homestead Tax by Yes or No	Indicate Agricultural Tax by Yes or No	TRUE AND FULL VALUATIONS: LAND Exclusive of Structures and Improvements (Dollars)	BUILDINGS and Other Structures (Dollars)	MACHINERY Permanently Attached to Real Estate (Dollars)	TOTAL True and Full Value (Dollars)	ASSESSED VALUATIONS: RURAL: Homestead Up to $4,000 20% (Dollars)	RURAL: Over $4,000 and Non-Homestead 33⅓% (Dollars)	ALL OTHER: Homestead Up to $4,000 25% (Dollars)	ALL OTHER: Over $4,000 and Non-Homestead 40% (Dollars)	MACHINERY Permanently Attached to Real Estate 33⅓% (Dollars)	TOTAL ASSESSED VALUE (Dollars)	Total Assessed Value as Equalized by the Board of Review (Dollars)	FINAL EQUALIZED VALUE (Dollars)
			Breezy Point (Lots 1-20 Sec. 25-142-31)																				
	Breezy Point Development Assn			1																			
	"	"	"	2																			
	"	"	"	3																			
	"	"	"	4																			
	"	"	"	5																			
	"	"	"	6																			
	"	"	"	7																			
	"	"	"	8																			
	"	"	"	9																			
	"	"	"	10																			
	"	"	"	11																			
	"	"	"	12																			
	"	"	"	13																			
	"	"	"	14																			
	"	"	"	15																			
	"	"	"	16																			
	"	"	"	17																			
	"	"	"	18																			
	R. A. Aiken			19																			
	(Breezy Point continued on next Page)			20																			

Cass County, Minnesota, for Taxes for the Year 1953.

	SOLD FOR TAXES	VALUATIONS BY SCHOOL DISTRICTS AS EQUALIZED BY DEPARTMENT OF TAXATION: District No. ..... Rate ..... Mills (Dollars)	District No. 2 Rate 21.6 Mills (Dollars)	District No. ..... Rate ..... Mills (Dollars)	District No. ..... Rate ..... Mills (Dollars)	District No. ..... Rate ..... Mills (Dollars)	District No. ..... Rate ..... Mills (Dollars)	Tax including State Homestead ..... Mills ($ cts.)	State Tax on Non-Homestead 4.6 Mills ($ cts.)	SPECIAL TAXES ($ cts.)	TOTAL TAXES ($ cts.)		PAID	WHEN PAID: Month	Day	Year	Number of Receipt	March Settlement 1954 ($ cts.)	June Settlement 1954 ($ cts.)	Penalty ($ cts.)	November Settlement 1954 ($ cts.)	Penalty ($ cts.)	Collections to First Monday in January 1955 ($ cts.)	Penalty ($ cts.)	Delinquent on First Monday in January 1955 ($ cts.)	Total Delinquent Tax and Penalty ($ cts.)	REMARKS
1	SOLD FOR TAXES		20					364	10		374	1	PAID IN FULL	OCT	30	1954											
2	SOLD FOR TAXES		20					364	10		374	2	PAID IN FULL	OCT	30	1954											
3	SOLD FOR TAXES		20					364	10		374	3	PAID IN FULL	OCT	30	1954											
4	SOLD FOR TAXES		20					364	10		374	4	PAID IN FULL	OCT	30	1954											
5	SOLD FOR TAXES		20					364	10		374	5	PAID IN FULL	OCT	30	1954											
6	SOLD FOR TAXES		20					364	10		374	6	PAID IN FULL	OCT	30	1954											
7	SOLD FOR TAXES		20					364	10		374	7	PAID IN FULL	OCT	30	1954											
8	SOLD FOR TAXES		20					364	10		374	8	PAID IN FULL	OCT	30	1954											
9	SOLD FOR TAXES		20					364	10		374	9	PAID IN FULL	OCT	30	1954	16085			6732	236						
10	SOLD FOR TAXES		20					364	10		374	10	PAID IN FULL	OCT	30	1954											
11	SOLD FOR TAXES		20					364	10		374	11	PAID IN FULL	OCT	30	1954											
12	SOLD FOR TAXES		20					364	10		374	12	PAID IN FULL	OCT	30	1954											
13	SOLD FOR TAXES		20					364	10		374	13	PAID IN FULL	OCT	30	1954											
14	SOLD FOR TAXES		20					364	10		374	14	PAID IN FULL	OCT	30	1954											
15	SOLD FOR TAXES		20					364	10		374	15	PAID IN FULL	OCT	30	1954											
16	SOLD FOR TAXES		20					364	10		374	16	PAID IN FULL	OCT	30	1954											
17	SOLD FOR TAXES		20					364	10		374	17	PAID IN FULL	OCT	30	1954											
18	SOLD FOR TAXES		20					364	10		374	18	PAID IN FULL	OCT	30	1954											
19	SOLD FOR TAXES		148					2690	68		2758	19	PAID IN FULL	MAY	31	1954	13048		1379					1379			
20												20															
			508					9242	248		9490							1379		6732				1379			

Assessment Roll and Tax List of Real Property in the Town of Whitefish, Cass County, Minnesota, for Taxes for the Year 1953.

Form 3C (53) (Non-apportionable, nonassessable)

	IN WHOSE NAME ASSESSED	TO WHOM TRANSFERRED	DESCRIPTION OF PROPERTY: SUBDIVISION	Sec. or Lot	Town or Block	Rng.	Number of Acres of Land: Acres	10ths	No. School District	Indicate Homestead Tax or No	Indicate Agricultural Tax or No	TRUE AND FULL VALUATIONS: LAND Exclusive of Structures and Improvements	BUILDINGS and Other Structures	MACHINERY Permanently Attached to Real Estate	TOTAL True and Full Value	ASSESSED VALUATIONS: RURAL: Homestead Up to $4,000 20%	RURAL: Over $4,000 and Non-Homestead 33⅓%	ALL OTHER: Homestead Up to $4,000 25%	ALL OTHER: Over $4,000 and Non-Homestead 40%	MACHINERY Permanently Attached to Real Estate 33⅓%	TOTAL ASSESSED VALUE	Total Assessed Value as Equalized by the Board of Review	FINAL EQUALIZED VALUE
												Dollars	Dollars	Dollars	Dollars	Dollars	Dollars	Dollars	Dollars	Dollars	Dollars	Dollars	Dollars
1	Dr. Dr. & Elsie Waymach		Breezy Point		20				5	No													
2	" " "		"		21					"													
3	" " "		"		22					"													
4	" " "		"		23					"													
5	" " "		"		24					"													
6	" " "		"		25					"													
7	~~Chas. H.~~ & Olive M. Donaldson		"		26					"													
8	Chas. H. " "		"		27					"													
9	Vernon L. Mc Peavy		"		28					"													
10	" "		"		29					"													
11	" "		"		30					"													
12	Jos. P. & Ella M. Pegdirtz		"		31					"													
13	Maynard A. & Georgia M. Wood		"		32					"													
14	" " "		"		33					"													
15	" " "		"		34					"													
16	Carl A. & Cora A. Sageson		"		35					"													
17	" " "		"		36					"													
18																							
19																							
20																							

Cass County, Minnesota, for Taxes for the Year 1953.

	SOLD FOR TAXES	VALUATIONS BY SCHOOL DISTRICTS AS EQUALIZED BY DEPARTMENT OF TAXATION: District No. 5 Rate 14 Mills	District No. ..... Rate ..... Mills	District No. ..... Rate ..... Mills	District No. ..... Rate ..... Mills	District No. ..... Rate ..... Mills	District No. ..... Rate ..... Mills	Tax including State Homestead ..... Mills	State Tax on Non-Homestead 4.64 Mills	SPECIAL TAXES	TOTAL TAXES	PAID	WHEN PAID: Month	Day	Year	Number of Receipt	March Settlement 1954	June Settlement 1954	Penalty	November Settlement 1954	Penalty	Collections to First Monday in January 1955	Penalty	Delinquent on First Monday in January 1955	Total Delinquent Tax and Penalty	REMARKS
		Dollars	Dollars	Dollars	Dollars	Dollars	Dollars	$ cts.	$ cts.	$ cts.	$ cts.						$ cts.	$ cts.	$ cts.	$ cts.	$ cts.	$ cts.	$ cts.	$ cts.	$ cts.	
1		20						364	10		374	PAID IN FULL	MAY	31	1954											
2		20						364	10		374	PAID IN FULL	MAY	31	1954											
3		20						364	10		374	PAID IN FULL	MAY	31	1954	13046		100 74								
4		440						7998	206		8204	PAID IN FULL	MAY	31	1954											
5		20						364	10		374	PAID IN FULL	MAY	31	1954											
6		20						364	10		374	PAID IN FULL	MAY	31	1954											
7		20						364	10		374	PAID IN FULL	APR	3	1954	14754		374								
8		186						3380	86		3466	PAID IN FULL	APR	3	1954			3466								
9		104						1890	48		1938	PAID IN FULL	MAY	31	1954			1938								
10		20						364	10		374	PAID IN FULL	MAY	31	1954	10577		374								
11		20						364	10		374	PAID IN FULL	MAY	31	1954			374								
12		342						6216	160		6376	PAID IN FULL	SEP	17	1954	13363				6376	191					
13		20						364	10		374	PAID IN FULL	MAY	31	1954											
14		259						4708	120		4828	PAID IN FULL	MAY	31	1954	13047		5576								
15		20						364	10		374	PAID IN FULL	MAY	31	1954											
16		435						7906	202		8108	2nd Half Paid 1st Half Paid	OCT MAY	30 18	1954 1954	16131		4241		4241						
17		20						364	10		374	2nd Half Paid 1st Half Paid	OCT MAY	30 18	1952 1954	14430										
18																										
19																										
20																										
		1986						36102	932		37034							26417		10617						

Form SC (53) [illegible]

Assessment Roll and Tax List of Real Property in the Town of Shingobee, Cass County, Minnesota, for Taxes for the Year 1953.

	Description of Property: In Whose Name Assessed	To Whom Transferred	Subdivision	Sec. or Lot	Town or Block	Rng.	Number of Acres of Land: Acres	Tenths	Indicate Homestead In Na	Indicate Applications Filed In Na	No. School District	True and Full Valuations: Land Exclusive of Structures and Improvements	Buildings and Other Structures	Machinery Permanently Attached to Real Estate	Total True and Full Value	Assessed Valuations: Rural: Homestead Up to $4,000 20%	Rural: Other Than Homestead Over $4,000 and Not Exceeding $4,000 33⅓%	All Other: Homestead Up to $4,000 25%	All Other: Over $4,000 and Non-Homestead 40%	All Other: Machinery Permanently Attached to Real Estate 33⅓%	Total Assessed Value	Total Assessed Value as Equalized by the Board of Review	Final Equalized Value	Remarks
												Dollars	Dollars	Dollars	Dollars	Dollars	Dollars	Dollars	Dollars	Dollars	Dollars	Dollars	Dollars	
1	Alfred & Bertha D. Rauch		Crescent Beach Part of Lot 3 Sec 25-141-31	1	1				5	Yes														
2	" " "			2						No														
3	" " "			3						Yes														
4	" " "			4						No														
5	" " "			5						"														
6	" " "			6						"														
7	Helen McGuire & Daniel B. DeLury			7						Yes														
8	Clinton J. & Margaret Adams			8						No														
9	" " "			9						"														
10	Edith M. Jensen			10						"														
11	" "			11						No														
12	" "			12						Yes														
13	Edith M. Jensen ½ int. & Ed. Grundy ½ int.			13						No														
14	Lorraine Jensen			14						"														
15	Ed. Grundy	Rosalie T. Hanson		15						"														
16	" "			16						Yes														
17	Hermit H. & Ardis E. Christiansen			17						No														
18	E. B. & Mary Allen			18						Yes														Mr. Allen died in 1953 Term 84
19	" "			19						No														
20	Alice L. Jensen			20						"														

	Sold for Taxes	Validations by School Districts as Equalized by Department of Taxation: District No. ..... Rate ..... Mills	District No. ..... Rate ..... Mills	District No. ..... Rate ..... Mills	Total	Tax including State Homestead ..... Mills	State Tax on Non-Homestead 4.66 Mills	Special Taxes	Total Taxes	Paid	When Paid: Month Day Year	Number of Receipt	March Settlement 1954	June Settlement 1954	Penalty	November Settlement 1954	Penalty	Collections to First Monday in January 1955	Penalty	Delinquent on First Monday in January 1955	Total Delinquent Tax and Penalty	Remarks
		Dollars	Dollars	Dollars	Dollars	Dollars	Dollars	Dollars	Dollars													
1				H 215		4446			4446	2nd Half Paid 1st Half Paid	SEP 3 1954 MAY 24 1954											
2				H 59 / H 224		5856	104		5956	2nd Half Paid 1st Half Paid	SEP 3 1954 MAY 24 1954											
3				28		578	14		592	2nd Half Paid 1st Half Paid	SEP 3 1954 MAY 24 1954											
4				140		2894	66		2960	2nd Half Paid 1st Half Paid	SEP 3 1954 MAY 24 1954	1522		2937		99 37						
5				140		2894	66		2960	2nd Half Paid 1st Half Paid	SEP 3 1954 MAY 24 1954	1353										
6				140		2894	66		2960	2nd Half Paid 1st Half Paid	SEP 3 1954 MAY 24 1954											
7				H 184		3804			3804	PAID IN FULL	MAY 31 1954	3069		3804								
8				212		4384	98		4482	PAID IN FULL	JUN 9 1954	6444				6258	94					
9				84		1736	40		1776	PAID IN FULL	JUN 9 1954											
10				114		2358	54		2412	2nd Half Paid 1st Half Paid	AUG 30 1954 MAY 24 1954											
11				H 84 / 132		4466	62		4528	2nd Half Paid 1st Half Paid	AUG 30 1954 MAY 24 1954	2205		6409		6409						
12				250		5170	116		5286	2nd Half Paid 1st Half Paid	AUG 30 1954 MAY 24 1954	2273										
13				28		578	14		592	2nd Half Paid 1st Half Paid	AUG 30 1954 MAY 24 1954											
14				148		3060	68		3128	PAID IN FULL	MAY 31 1954	3066		3128								
15				28		578	14		592	PAID IN FULL	MAY 11 1954	5172		592								
16				H 164		3390			3390	PAID IN FULL	MAY 11 1954			3390								
17				220		4548	102		4650	PAID IN FULL	JAN 22 1954	205	4650									
18				342		7072	160		7232	PAID IN FULL	MAY 31 1954	3067		7232								
19				28		578	14		592	PAID IN FULL	MAY 31 1954											
20				206 / H 70 / 224		4260	96		4356	PAID IN FULL	MAY 31 1954	1368		4356								
				3170		65540	1154		66694				4650	39240		22604						

Assessment Roll and Tax List of Real Property in the Town of Shingobee, Cass County, Minnesota, for Taxes for the Year 1953.

Form SC (53) 50,000-5-1-53 (Revised)

	IN WHOSE NAME ASSESSED	TO WHOM TRANSFERRED	DESCRIPTION OF PROPERTY: SUBDIVISION	Sec. or Lot	Town or Block	Rng.	Number of Acres of Land: Acres	Tenths	Sch. District	Indicate Homestead Yes or No	Indicate Agricultural Yes or No	TRUE AND FULL VALUATIONS: LAND Exclusive of Structures and Improvements	BUILDINGS and Other Structures	MACHINERY Permanently Attached to Real Estate	TOTAL True and Full Value	ASSESSED VALUATIONS: RURAL: Homestead Up to $4,000 20%	RURAL: Over $4,000 and Non-Homestead 33⅓%	ALL OTHER: Homestead Up to $4,000 25%	ALL OTHER: Over $4,000 and Non-Homestead 40%	MACHINERY Permanently Attached to Real Estate 33⅓%	TOTAL ASSESSED VALUE	Total Assessed Value as Corrected by the Board of Review	FINAL EQUALIZED VALUE
												Dollars	Dollars	Dollars	Dollars	Dollars	Dollars	Dollars	Dollars	Dollars	Dollars	Dollars	Dollars
1	Albert M. & Alma Lang		Crescent Beach		21	1			5	No													
2	" " "				22					yes													
3	" " "				23					No													
4	Frank & Elizabeth Hirschfield				24					"													
5	" " "				25					"													
6	~~Chas. W. & Sylvia Hodse~~				26 less 615'					"													
7	~~Chas. W. & Sylvia Hodse~~				615' of 26					"													
8	Agnes Lockman				1	2				"													
9	" "				2					"													
10	" "				3					"													
11	" "				4					"													
12	" "				5					"													
13																							
14																							
15																							
16																							
17																							
18																							
19																							
20																							

	SOLD FOR TAXES	VALUATIONS BY SCHOOL DISTRICTS AS EQUALIZED BY DEPARTMENT OF TAXATION: District No. ..... Rate ..... Mills	District No. ..... Rate ..... Mills	District No. ..... Rate ..... Mills	District No. 2 Rate 46.4 Mills	District No. ..... Rate ..... Mills	District No. ..... Rate ..... Mills	Tax including State Homestead ..... Mills	State Tax on Non-Homestead 46.4 Mills	SPECIAL TAXES	TOTAL TAXES	PAID	WHEN PAID: Month Day Year	Number of Receipt	March Settlement 1954	June Settlement 1954	Penalty	November Settlement 1954	Penalty	Collections to First Monday in January 1955	Penalty	Delinquent on First Monday in January 1955	Total Delinquent Tax and Penalty	REMARKS
		Dollars	Dollars	Dollars	Dollars	Dollars	Dollars	$ cts.	$ cts.	$ cts.	$ cts.				$ cts.	$ cts.	$ cts.	$ cts.	$ cts.	$ cts.	$ cts.	$ cts.	$ cts.	
1					1193			42.80	54		4334	2nd Half Paid	OCT 22 1954			2167	—	2167	—					
2					114			2274	52		2326	1st Half Paid	MAY 31 1954	(4257)		1163	—	1163	—					
3					110			2274	52		2326	2nd Half Paid	OCT 22 1954 (2353)			1163	—	1163	—					
4					110			2274	52		2326	1st Half Paid	MAY 31 1954			1163	—	1163	—					
5					474			9800	220		10020	PAID IN FULL	MAY 31 1954			10020	—							
6					628			12984	292		13276	PAID IN FULL	MAY 31 1954	12975		13276	—							
7					98			2026	46		2072	PAID IN FULL	MAY 31 1954			2072	—							
8					328			6782	152		6934	PAID IN FULL	MAY 31 1954	1859		6934	—							
9					20			414	10		424	PAID IN FULL	MAY 5 1954											
10					20			414	10		424	PAID IN FULL	MAY 5 1954											
11					20			414	10		424	PAID IN FULL	MAY 5 1954	3676		2120	—							
12					20			414	10		424	PAID IN FULL	MAY 5 1954											
13																								
14																								
15																								
16																								
17																								
18																								
19																								
20																								
					1193 1962 2555			42490	918		43408					38915		4493						

Assessment Roll and Tax List of Real Property in the Town of Shingobee

Cass County, Minnesota, for Taxes for the Year 1953.

Form SC (53) [illegible]

	Description of Property: In whose name assessed	To whom transferred	Subdivision (Crescent Beach 1st Addition Tax Lots Sec. 26-141-31)	Lot	Block	Town or Block	Rng.	Number of Acres of Land: Acres	Tenths	No. School District	Indicate Homestead Yes or No	Indicate Agricultural Yes or No	True and Full Valuations: Land Exclusive of Structures and Improvements (Dollars)	Buildings and Other Structures (Dollars)	Machinery Permanently Attached to Real Estate (Dollars)	Total True and Full Value (Dollars)	Assessed Valuations: Rural: Homestead Up to $4,000 20% (Dollars)	Rural: Over $4,000 and Non-Homestead 33⅓% (Dollars)	All Other: Homestead Up to $4,000 25% (Dollars)	All Other: Over $4,000 and Non-Homestead 40% (Dollars)	Machinery Permanently Attached to Real Estate 33⅓% (Dollars)	Total Assessed Value (Dollars)	Total Assessed Value as Equalized by the Board of Review (Dollars)	Final Equalized Value (Dollars)
1	Ruth L. & Owen L. Kaychoff			27						5	No													
2	Ethel B. Burns			28							Yes													
3	Harry L. & Florence Storms Young			29							No													
4	Edmund L. & Mathilda J. Thomas			30							Yes													
5	" "		"	31							"													
6	" "		"	32							No													
7	L. A. & Ruby Torrey			33							Yes													
8											No													
9																								
10																								
11																								
12																								
13																								
14																								
15																								
16																								
17																								
18																								
19																								
20																								

	Sold for Taxes	Validations by School Districts as Equalized by Department of Taxation: District No. ..... Rate ..... Mills	District No. ..... Rate ..... Mills	District No. ..... Rate ..... Mills	Dollars	Dollars	Dollars	Tax Including State Homestead ..... Mills	State Tax on Non-Homestead 4.4 Mills	Special Taxes	Total Taxes	Paid	When Paid: Month	Day	Year	Number of Receipt	March Settlement 1954	June Settlement 1954	Penalty	November Settlement 1954	Penalty	Collections to First Monday in January 1955	Penalty	Delinquent on First Monday in January 1955	Total Delinquent Tax and Penalty	Remarks
1					28			578	14		592	1 PAID IN FULL	MAY	31	1954	3051		592								
2					H 240			4462			4462	2 PAID IN FULL	MAY	17	1954	6060		4462								
3					168			3474	78		3552	3 PAID IN FULL	MAY	21	1954	6944		3552								
4					H 18			372			372	4 PAID IN FULL	FEB	27	1954		372									
5					H 18			372			372	5 PAID IN FULL	FEB	27	1954	2884	372									
6					H 274 / 150			8466	70		8836	6 PAID IN FULL	FEB	27	1954		8836									
7					97			1592	36		1628	7 PAID IN FULL	MAY	31	1954	3052		1628								
8												8														
9												9														
10												10														
11												11														
12												12														
13												13														
14												14														
15												15														
16												16														
17												17														
18												18														
19												19														
20												20														
					H 550 / H 33 / 973			20116	198		20314						9580	10734								

Assessment Roll and Tax List of Real Property in the Town of Shingobee, Cass County, Minnesota, for Taxes for the Year 1953.

Form 5C (57) [illegible]

	IN WHOSE NAME ASSESSED	TO WHOM TRANSFERRED	DESCRIPTION OF PROPERTY: SUBDIVISION	Sec. or Lot	Town or Block	Rng.	Number of Acres of Land: Acres	Mills	No. School District	Indicate Homestead Yes or No	Indicate Agricultural Land Yes or No	TRUE AND FULL VALUATIONS: LAND Exclusive of Structures and Improvements	BUILDINGS and Other Structures	MACHINERY Permanently Attached to Real Estate	TOTAL True and Full Value	ASSESSED VALUATIONS: RURAL: Homestead Up to $4,000 20%	RURAL: Over $4,000 and Non-Homestead 33⅓%	ALL OTHER: Homestead Up to $4,000 25%	ALL OTHER: Over $4,000 and Non-Homestead 40%	MACHINERY Permanently Attached to Real Estate 33⅓%	TOTAL ASSESSED VALUE	Total Assessed Value as Equalized by the Board of Review	FINAL EQUALIZED VALUE
												Dollars	Dollars	Dollars	Dollars	Dollars	Dollars	Dollars	Dollars	Dollars	Dollars	Dollars	Dollars
1	U. S. of America		Wa-Ba-Na-Ne-Bay Allot Lot 1 Sec 13-142-31	1					5														
2	U. S. of America			2																			
3	U. S. of America			3																			
4	U. S. of America			4																			
5	U. S. of America			5																			
6	U. S. of America			6																			
7	U. S. of America			7																			
8	U. S. of America			8																			
9	Carl Johnson			9					No														
10	Robert Deere			10					"														
11	Edwin T. & Lorraine Carney			11					"														
12	Robert H. Luck & one-tenth ~~[illegible]~~			12					"														
13	U. S. of America			13																			
14	U. S. of America			14																			
15	Pearl J. Anderson			15					No														
16	" "			16					"														
17	U. S. of America			17																			
18	U. S. of America			18																			
19	U. S. of America			19																			
20	U. S. of America			20																			

	SOLD FOR TAXES	VALIDATIONS BY SCHOOL DISTRICTS AS EQUALIZED BY DEPARTMENT OF TAXATION: District No. 5 Rate 18.79 Mills	District No. Rate Mills	District No. Rate Mills	District No. Rate Mills	District No. Rate Mills	Tax including State Homestead 4.6 Mills	State Tax on Non-Homestead 4.6 Mills	SPECIAL TAXES	TOTAL TAXES	PAID	WHEN PAID: Month Day Year	Number of Receipt	March Settlement 1954	June Settlement 1954	Penalty	November Settlement 1954	Penalty	Collections to First Monday in January 1955	Penalty	Delinquent on First Monday in January 1955	Total Delinquent Tax and Penalty	REMARKS
		Dollars	Dollars	Dollars	Dollars	Dollars	$ cts.	$ cts.	$ cts.	$ cts.				$ cts.	$ cts.	$ cts.	$ cts.	$ cts.	$ cts.	$ cts.	$ cts.	$ cts.	
1																							
2																							
3																							
4																							
5																							
6																							
7																							
8																							
9		24					436	12		448	PAID IN FULL	MAY 31 1954	13070		4 48								
10	SOLD FOR TAXES	10					182	04		186											186		
11		10					182	04		186	PAID IN FULL	MAY 31 1954	13071		186								
12	SOLD FOR TAXES	10					182	04		186											186	2 05	
13																							
14																							
15		10					182	04		186	2nd Half Paid OCT 8 1954 / 1st Half Paid MAY 26 1954		7504		186								
16		10					182	04		186	2nd Half Paid OCT 8 1954 / 1st Half Paid MAY 26 1954		3845				186						
17																							
18																							
19																							
20																							
		74					1346	32		1378					5 34		186				372		

Assessment Roll and Tax List of Real Property in the Town of Shingobee, Cass County, Minnesota, for Taxes for the Year 1953.

Form SC (85) MIMEOGRAPHED, MINNESOTA

	IN WHOSE NAME ASSESSED	TO WHOM TRANSFERRED	DESCRIPTION OF PROPERTY: SUBDIVISION (Wa-Ba-Na-Mee Bay)	Sec. or Lot	Town or Block	Rng.	Number of Acres of Land: Acres	Tenths	No. School District	Indicate Homestead Tax w or n	Indicate Agricultural Tax w or n	TRUE AND FULL VALUATIONS: LAND Exclusive of Structures and Improvements (Dollars)	BUILDINGS and Other Structures (Dollars)	MACHINERY Permanently Attached to Real Estate (Dollars)	TOTAL True and Full Value (Dollars)	ASSESSED VALUATIONS: RURAL: Homestead Up to $4,000 20% (Dollars)	RURAL: Over $4,000 and Non-Homestead 33⅓% (Dollars)	ALL OTHER: Homestead Up to $4,000 25% (Dollars)	ALL OTHER: Over $4,000 and Non-Homestead 40% (Dollars)	MACHINERY Permanently Attached to Real Estate 33⅓% (Dollars)	TOTAL ASSESSED VALUE (Dollars)	Total Assessed Value as Equalized by the Board of Review (Dollars)	FINAL EQUALIZED VALUE (Dollars)
1	U. S. of America		21						5														
2	U. S. of America		22																				
3	U. S. of America		23																				
4	U. S. of America		24																				
5	U. S. of America		25																				
6	U. S. of America		26																				
7																							
8																							
9																							
10																							
11																							
12																							
13																							
14																							
15																							
16																							
17																							
18																							
19																							
20																							

	SOLD FOR TAXES	VALUATIONS BY SCHOOL DISTRICTS AS EQUALIZED BY DEPARTMENT OF TAXATION: District No. ..... Rate ..... Mills (Dollars)	District No. ..... Rate ..... Mills (Dollars)	District No. ..... Rate ..... Mills (Dollars)	District No. ..... Rate ..... Mills (Dollars)	District No. ..... Rate ..... Mills (Dollars)	District No. ..... Rate ..... Mills (Dollars)	Tax including State Homestead ..... Mills ($ cts.)	State Tax on Non-Homestead ..... Mills ($ cts.)	SPECIAL TAXES ($ cts.)	TOTAL TAXES ($ cts.)		PAID	WHEN PAID: Month Day Year	Number of Receipt	March Settlement 1954 ($ cts.)	June Settlement 1954 ($ cts.)	Penalty ($ cts.)	November Settlement 1954 ($ cts.)	Penalty ($ cts.)	Collections to First Monday in January 1955 ($ cts.)	Penalty ($ cts.)	Delinquent as First Monday in January 1955 ($ cts.)	Total Delinquent Tax and Penalty ($ cts.)	REMARKS
1												1													
2												2													
3												3													
4												4													
5												5													
6												6													
7												7													
8												8													
9												9													
10												10													
11												11													
12												12													
13												13													
14												14													
15												15													
16												16													
17												17													
18												18													
19												19													
20												20													

Assessment Roll and Tax List of Real Property in the Town of Shingobee, Cass County, Minnesota, for Taxes for the Year 1953.

Form 5C (53) 10,000-12-53 Schedule

	IN WHOSE NAME ASSESSED	TO WHOM TRANSFERRED	DESCRIPTION OF PROPERTY: Subdivision	Sec. or Lot	Town or Block	Rng.	Number of Acres of Land	No. School District	Indicate Homestead Tax or No	Indicate Agricultural Tax or No	TRUE AND FULL VALUATIONS: LAND Exclusive of Structures and Improvements	BUILDINGS and Other Structures	MACHINERY Permanently Attached to Real Estate	TOTAL True and Full Value	ASSESSED VALUATIONS: RURAL: Homestead Up to $6,000 20%	RURAL: Over $6,000 and Non-Homestead 33⅓%	ALL OTHER: Homestead Up to $4,000 25%	ALL OTHER: Over $4,000 and Non-Homestead 40%	MACHINERY Permanently Attached to Real Estate 33⅓%	TOTAL ASSESSED VALUE	Total Assessed Value as Equalized by the Board of Review	FINAL EQUALIZED VALUE
											Dollars	Dollars	Dollars	Dollars	Dollars	Dollars	Dollars	Dollars	Dollars	Dollars	Dollars	Dollars
1	A. N. Meland		Sunrise Heights (3½ acres of Lot 1 Sec of N½ of SW¼ 26-142-29)	1				5	No													
2	" "			2					"													
3	" "			3					"													
4	" "			4					"													
5	" "			5					"													
6	" "			6					"													
7	" "			7					"													
8	" "			8					"													
9	" "			9					"													
10	" "			10					"													
11	Edwin A. Lundstrom		Sivity ½ of	10					"													
12	" "			11					"													
13	" "			12					"													
14	Victor Meller			13					Yes													
15	Dud Fisher			14					No													
16	" "			15					"													
17	" "			16					"													
18																						
19																						
20																						

	SOLD FOR TAXES	VALUATIONS BY SCHOOL DISTRICTS AS EQUALIZED BY DEPARTMENT OF TAXATION: District No. Rate Mills	District No. Rate Mills	District No. Rate Mills	District No. Rate Mills	District No. Rate Mills	District No. Rate Mills	Tax including State Homestead Mills	State Tax on Non-Homestead 4.6 Mills	SPECIAL TAXES	TOTAL TAXES		PAID	WHEN PAID Month Day Year	Number of Receipt	March Settlement 1954	June Settlement 1954	Penalty	November Settlement 1954	Penalty	Collections to First Monday in January 1955	Penalty	Delinquent on First Monday in January 1955	Total Delinquent Tax and Penalty	REMARKS
		Dollars	Dollars	Dollars	Dollars	Dollars	Dollars	$ cts.	$ cts.	$ cts.	$ cts.					$ cts.	$ cts.	$ cts.	$ cts.	$ cts.	$ cts.	$ cts.	$ cts.	$ cts.	
1					20			414	10		424	1	2nd Half Paid 1st Half Paid	OCT 7 1954 MAY 31 1954											
2					20			414	10		424	2	2nd Half Paid 1st Half Paid	OCT 7 1954 MAY 31 1954											
3					20			414	10		424	3	2nd Half Paid 1st Half Paid	OCT 7 1954 MAY 31 1954											
4					20			414	10		424	4	1st Half Paid	OCT 7 1954 MAY 31 1954											
5					20			414	10		424	5	1st Half Paid	OCT 7 1954 MAY 31 1954	13050		2225								
6					20			414	10		424	6	2nd Half Paid 1st Half Paid	OCT 7 1954 MAY 31 1954	3718				2225						
7					20			414	10		424	7	2nd Half Paid 1st Half Paid	OCT 7 1954 MAY 31 1954											
8					20			414	10		424	8	2nd Half Paid 1st Half Paid	OCT 7 1954 MAY 31 1954											
9					20			414	10		424	9	2nd Half Paid 1st Half Paid	OCT 7 1954 MAY 31 1954											
10					30			620	14		634	10	2nd Half Paid 1st Half Paid	OCT 7 1954 MAY 31 1954											
11				H 93				1922			1922	11	PAID IN FULL	APR 26 1954			1922								
12				H 12				248			248	12	PAID IN FULL	APR 26 1954	13555		248								
13				H 12				248			248	13	PAID IN FULL	APR 26 1954			248								
14	SOLD FOR TAXES			H 72				1488			1488	14											1488		
15	SOLD FOR TAXES				20			414	10		424	15	PAID IN FULL	OCT 18 1954											
16	SOLD FOR TAXES				20			414	10		424	16	PAID IN FULL	OCT 18 1954	18865				212	44					
17	SOLD FOR TAXES				20			414	10		424	17	PAID IN FULL	OCT 18 1954											
18												18													
19												19													
20												20													
				H 190 876 459				9494	134		9628						4643		2497				1488		

Assessment Roll and Tax List of Real Property in the Town of Shingobee, Cass County, Minnesota, for Taxes for the Year 1953.

Form SC (53) 50,000-5/53 (500-5/53) 500,000-5/53

	IN WHOSE NAME ASSESSED	TO WHOM TRANSFERRED	DESCRIPTION OF PROPERTY: SUBDIVISION	Sec. or Lot	Town or Block	Rng.	Number of Acres of Land: Acres	100ths	No. School District	Indicate Homestead Tax or No	Indicate Agricultural Tax or No	TRUE AND FULL VALUATIONS: LAND Exclusive of Structures Improvements	BUILDINGS and Other Structures	MACHINERY Permanently Attached to Real Estate	TOTAL True and Full Value	ASSESSED VALUATIONS: RURAL: Homestead Up to $4,000 20%	RURAL: Over $4,000 and Non-Homestead 33⅓%	ALL OTHER: Homestead Up to $4,000 25%	ALL OTHER: Over $4,000 and Non-Homestead 40%	MACHINERY Permanently Attached to Real Estate 33⅓%	TOTAL ASSESSED VALUE	Total Assessed Value as Equalized by the Board of Review	FINAL EQUALIZED VALUE
												Dollars	Dollars	Dollars	Dollars	Dollars	Dollars	Dollars	Dollars	Dollars	Dollars	Dollars	Dollars
			Sunrise Heights																				
1	Hilding A. & Jeanette Johnson			17					5	Yes													
2	" " "			18						"													
3	" " "			19						"													
4	" " "			20						"													
5																							
6																							
7																							
8																							
9																							
10																							
11																							
12																							
13																							
14																							
15																							
16																							
17																							
18																							
19																							
20																							

	SOLD FOR TAXES	VALUATIONS BY SCHOOL DISTRICTS AS EQUALIZED BY DEPARTMENT OF TAXATION: District No. ..... Rate ..... Mills	District No. ..... Rate ..... Mills	District No. ..... Rate ..... Mills	District No. 5 Rate 20 Mills	District No. ..... Rate ..... Mills	District No. ..... Rate ..... Mills	Tax including State Homestead ..... Mills	State Tax on Non-Homestead ..... Mills	SPECIAL TAXES	TOTAL TAXES	PAID	WHEN PAID: Month Day Year	Number of Receipt	March Settlement 1954	June Settlement 1954	Penalty	November Settlement 1954	Penalty	Collections to First Monday in January 1955	Penalty	Delinquent on First Monday in January 1955	Total Delinquent Tax and Penalty	REMARKS
		Dollars	Dollars	Dollars	Dollars	Dollars	Dollars	$ cts.	$ cts.	$ cts.	$ cts.				$ cts.	$ cts.	$ cts.	$ cts.	$ cts.	$ cts.	$ cts.	$ cts.	$ cts.	
1				N 248				5004			5004	PAID IN FULL	MAY 5 1954	5731		5004								
2				N 12				248			248	PAID IN FULL	MAY 5 1954			248								
3				N 12				248			248	PAID IN FULL	MAY 5 1954			248								
4				N 12				248			248	PAID IN FULL	MAY 5 1954			248								
5																								
6																								
7																								
8																								
9																								
10																								
11																								
12																								
13																								
14																								
15																								
16																								
17																								
18																								
19																								
20				H 275				5748			5748					5748								

Breezy Point | Gitches Dunnes | Sunrise Heights | No-Bay
Crescent Beach | Crescent Beach 1st Add'n
Charlton Beach | Smokey Hollow Addition to Shingobee Island | Bedford's 1st Addn

Assessment Roll and Tax List of Real Property in the Town of Shingobee, Cass County, Minnesota, for Taxes for the Year 1953.

Form SC (53) [illegible]

	IN WHOSE NAME ASSESSED	TO WHOM TRANSFERRED	DESCRIPTION OF PROPERTY: Subdivision	Sec. or Lot	Town or Block	Rng.	Number of Acres of Land: Acres	Tenths	No. School District	Indicate Homestead by Yes or No	Indicate Agricultural by Yes or No	TRUE AND FULL VALUATIONS: LAND Exclusive of Structures and Improvements	BUILDINGS and Other Structures	MACHINERY Permanently Attached to Real Estate	TOTAL True and Full Value	ASSESSED VALUATIONS: RURAL: Homestead Up to $4,000 20%	RURAL: Over $4,000 and Non-Homestead 33⅓%	ALL OTHER: Homestead Up to $4,000 25%	ALL OTHER: Over $4,000 and Non-Homestead 40%	MACHINERY Permanently Attached to Real Estate 33⅓%	TOTAL ASSESSED VALUE	Total Assessed Value as Equalized by the Board of Review	FINAL EQUALIZED VALUE
												Dollars	Dollars	Dollars	Dollars	Dollars	Dollars	Dollars	Dollars	Dollars	Dollars	Dollars	Dollars
	Ellis Cooke		Sheriton & Beach																				
			Lot 3 Sec 34-141-31																				
1	Ellie Kridelbaugh		That part of Lot 15 lying N of S. line of Prop. 141-R31						5	No													
2	Sam V. Carpenter		" " " 14 " " " " " "							"													
3	Arthur B. & Evelyn S. Hunt		" " " 15 " " " " " "							"													
	J. M. Brandt		That part of Lot 16 lying N of S. line of Prop. 141-R31							"													
5	" "			17						"													
6	Helen O. Reese			18						"													
7	Ellie Kridelbaugh			19						"													
8	Marcia M. Eckenberry			20						"													
9	Helen O. Reese			21						"													
10	George C. & Muriel Mertens			22						Yes													
11	Elmer L. Hopkin			23						No													
12	Marcia M. Eckenberry			24						"													
13	Helen O. Reese		Vacated North Ave. location							"													
14	Louis C. Stofner		N. of Lot 25 & Lot 25							"													
	"		Outlot	A						"													
15			Outlot	B less N 200' of S 150'						"													
16	Alpha H. Miner		N. 200' of S 150' of B.							"													
17																							
18																							
19																							
20																							

	SOLD FOR TAXES	VALUATIONS BY SCHOOL DISTRICTS AS EQUALIZED BY DEPARTMENT OF TAXATION: District No. 5 Rate 74 Mills	District No. ..... Rate ..... Mills	District No. ..... Rate ..... Mills	District No. ..... Rate ..... Mills	District No. ..... Rate ..... Mills	Tax including State Homestead 1.66 Mills	State Tax on Non-Homestead 1.66 Mills	SPECIAL TAXES	TOTAL TAXES		PAID	WHEN PAID (Month Day Year)	Number of Receipt	March Settlement 1954	June Settlement 1954	Penalty	November Settlement 1954	Penalty	Collections to First Monday in January 1955	Penalty	Delinquent on First Monday in January 1955	Total Delinquent Tax and Penalty	REMARKS
		Dollars	Dollars	Dollars	Dollars	Dollars	Dollars		$ cts.	$ cts.	$ cts.	$ cts.			$ cts.	$ cts.	$ cts.	$ cts.	$ cts.	$ cts.	$ cts.	$ cts.	$ cts.	
1		10					1 82	04		186	1	PAID IN FULL	FEB 27 1954	3932	186									
2		10					1 82	04		186	2	PAID IN FULL	MAY 26 1954	7061		186								
3		10					1 82	04		186	3	PAID IN FULL	APR 3 1954	4955		186								
4	SOLD FOR TAXES	15					2 72	06		278	4	PAID IN FULL	AUG 6 1954	11387				7734	7 55					
5	SOLD FOR TAXES	400					72 70	1 86		74 56	5	PAID IN FULL	AUG 6 1954											
6		20					3 64	10		374	6	PAID IN FULL	MAY 31 1954	7632		374								
7		20					3 64	10		374	7	PAID IN FULL	JAN 27 1954	856	374									
8	SOLD FOR TAXES	20					3 64	10		374	8											374		
9		20					3 64	10		374	9	PAID IN FULL	MAY 31 1954	7632		374								
10		1132					24 00			24 00	10	PAID IN FULL	MAY 26 1954	7503		2400								
11		20					3 64	10		374	11	PAID IN FULL	MAY 31 1954	7252		374								
12	SOLD FOR TAXES	20					3 64	10		374	12											374		
13	SOLD FOR TAXES	20					3 64	10		374	13	PAID IN FULL	MAY 31 1954	7632		374								
14		20					3 64	10		374	14	2nd Half Paid / 1st Half Paid	OCT 21 1954 / MAY 24 1954	6788 / 3930		374		374						
15		20					3 64	10		374	15	2nd Half Paid / 1st Half Paid	OCT 20 1954 / MAY 24 1954											
16		~~#47~~ 70 Abate #6140					~~77 72~~ 764	~~32~~		~~1047~~ 764	16	Balance Paid / 1st Half Paid	MAY 21 1954 / APR 27 1954	6682 / 3569		112 / 652								5 40 Abated
17											17													
18											18													
19											19													
20											20													
		#1332 / 6 65 / 1397					150 36	3 26		153 62					5 40	5466		8108				748		

Dr. Charlton Beach 3rd Addition
Lightbody Dunnage 1st Add'n
Sunrise Heights
Crescent Beach
Crescent Beach 1st Add'n
Smokey Hollow Addition to Shingobee Island
Belford's 1st Addn

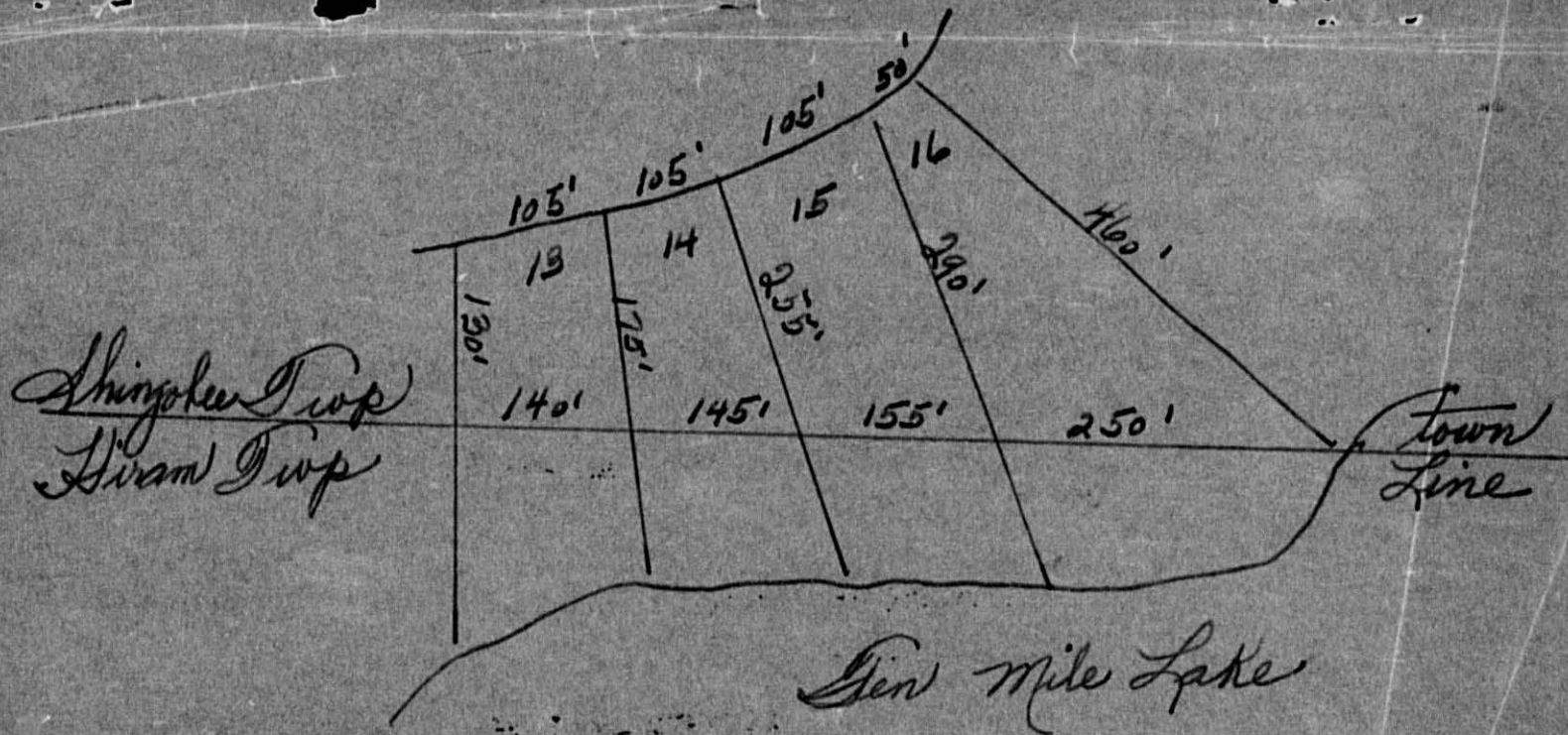

Lots 13-14-15-16

Charlton Beach

Assessment Roll and Tax List of Real Property in the Town of Shingobee

Form SC (53) [illegible]

	In Whose Name Assessed	To Whom Transferred	Description of Property: Subdivision	Sec. or Lot	Town or Block	Rng.	Number of Acres of Land: Acres	100ths	No. School District	Individual Assessed Tax or No	Individual Total Tax or No	True and Full Valuations: Land Exclusive of Structures Improvements (Dollars)	Buildings and Other Structures (Dollars)	Machinery Permanently Attached to Real Estate (Dollars)	Total True and Full Value (Dollars)	Assessed Valuations: Rural: Homestead Up to $4,000 20% (Dollars)	Rural: Over $4,000 and Non-Homestead 33⅓% (Dollars)	All Other: Homestead Up to $4,000 25% (Dollars)	All Other: Over $4,000 and Non-Homestead 40% (Dollars)	Machinery Permanently Attached to Real Estate 33⅓% (Dollars)	Total Assessed Value (Dollars)	Total Assessed Value as Equalized by the Board of Review (Dollars)	Final Equalized Value (Dollars)
	Herman Jerome Dawson	(Text of S½ of N½ of SW¼ (part of Lot 4 Sec. 26-142-31)	Smoke's Island Park																				
	~~Anna C. Dallaire~~			1	less sold				5	No													
	~~George A. & Sylvia A. Jensen~~		Park of	1						yes													
	~~Anna C. Dallaire~~	Herman Jerome Dawson		2						No													
	" "			3						"													
	~~Vern J. & Lillian M. Hansier~~	Jerome Dawson		4						yes													
	~~Anna C. Dallaire~~	Floyd & Lucia H. Petroske		5						No													
	" "			6						"													
	" "			7						"													
	" "			8						"													
	" "			9						yes													
	" "			10																			
	Grant E. & Rose E. Stolte			11						No													
	" " "			12						"													
	~~Anna C. Dallaire~~	Floyd & Lucia H. Petroske		13						"													
	~~Herman W. & Ella Fisher~~			14						"													
	~~L. M. & Daisy Lemberling~~			15						yes													
	~~Anna C. Dallaire~~	Floyd & Lucia H. Petroske		16						No													
				17																			
				18																			
				19																			
				20																			

Charlton Beach
Sunrise Heights
Crescent Beach
1st Addition
Bellfield's 1st Addition to Shingobee Island

Cass County, Minnesota, for Taxes for the Year 1953.

	Sold for Taxes	Valuations by School Districts as Equalized by Department of Taxation: District No. 5 Rate 71 Mills	District No. ..... Rate ..... Mills	District No. ..... Rate ..... Mills	District No. ..... Rate ..... Mills	District No. ..... Rate ..... Mills	District No. ..... Rate ..... Mills	Tax including State Homestead	State Tax on Non-Homestead 46.6 Mills	Special Taxes	Total Taxes		Paid	When Paid (Month Day Year)	Number of Receipt	March Settlement 1954	June Settlement 1954	Penalty	November Settlement 1954	Penalty	Collections to First Monday in January 1955	Penalty	Delinquent on First Monday in January 1955	Penalty	Total Delinquent Tax and Penalty	Remarks
		Dollars	Dollars	Dollars	Dollars	Dollars	Dollars	$ cts.	$ cts.	$ cts.	$ cts.			Month Day Year		$ cts.	$ cts.	$ cts.	$ cts.	$ cts.	$ cts.	$ cts.	$ cts.	$ cts.	$ cts.		
1		H 12						218			218	1	PAID IN FULL	FEB 27 1954	2557	218											
2		H 4						72			72	2	PAID IN FULL	MAY 22 1954	6960		72										
3		H 12						218			218	3	PAID IN FULL	FEB 27 1954	2557	218											
4		H 12						218			218	4	PAID IN FULL	FEB 27 1954		218											
5		H 64						1164			1164	5	PAID IN FULL	APR 20 1954	5144		1164										
6		H 6						110			110	6	2nd Half Paid 1st Half Paid	OCT 30 1954 MAY 28 1954													
7		H 6						110			110	7	2nd Half Paid 1st Half Paid	OCT 30 1954 MAY 28 1954													
8		H 6						110			110	8	2nd Half Paid 1st Half Paid	OCT 30 1954 MAY 28 1954	7149		22 38		22 38								
9		H 6						110			110	9	2nd Half Paid 1st Half Paid	OCT 30 1954 MAY 28 1954	1724												
10		H 322						4036			4036	10	2nd Half Paid 1st Half Paid	OCT 30 1954 MAY 28 1954													
11												11															
12		17						308	08		316	12	PAID IN FULL	MAY 31 1954	13056		6 32										
13		17						308	08		316	13	PAID IN FULL	MAY 31 1954													
14		H 10						182			182	14	2nd Half Paid 1st Half Paid	OCT 30 1954 MAY 28 1954	1724 7149		9 1		9 1								
15		17						308	08		316	15	2nd Half Paid 1st Half Paid	OCT 22 1954 MAY 28 1954	14066 3832		1 58		1 58								
16		H 315						5726			5726	16	PAID IN FULL	MAY 21 1954	6675		5726										
17		H 10						182			182	17	2nd Half Paid 1st Half Paid	OCT 30 1954 MAY 28 1954	1724 7149		9 1		9 1								
18												18															
19												19															
20												20															
		H 685 51 736						13380	24		13404					65 14	101 72		25 78								

Assessment Roll and Tax List of Real Property in the Town of Shingobee, Cass County, Minnesota, for Taxes for the Year 1953.

Form SC (53) 10,000-5-53 Gov'm. Printing Office

	In Whose Name Assessed	To Whom Transferred	Description of Property: Subdivision	Sec. or Lot	Town or Block	Rng.	Number of Acres of Land: Acres	100ths	No. School District	Indicate Homestead by Yes or No	Indicate Agricultural Tax or No	True and Full Valuations: Land Exclusive of Structures and Improvements	Buildings and Other Structures	Machinery Permanently Attached to Real Estate	Total True and Full Value	Assessed Valuations: Rural: Homestead Up to $4,000 20%	Rural: Over $4,000 and Non-Homestead 33⅓%	All Other: Homestead Up to $4,000 25%	All Other: Over $4,000 and Non-Homestead 40%	Machinery Permanently Attached to Real Estate 33⅓%	Total Assessed Value	Total Assessed Value as Equalized by the Board of Review	Final Equalized Value
							Acres	100ths				Dollars	Dollars	Dollars	Dollars	Dollars	Dollars	Dollars	Dollars	Dollars	Dollars	Dollars	Dollars
1	Wm. A. & Grace Wendt		Belfords (Lots 1 & 2 to Shingobee Island) (Part of Lot 5, Sec 2-141-31)	1					5	No													
2	" " "			2						yes													
3	Harold H. & Amelia S. Fullman			3						"													
4	Katherine R. & Katherine B. Belford			4						"													
5	" " "			5						"													
6																							
7																							
8																							
9																							
10																							
11																							
12																							
13																							
14																							
15																							
16																							
17																							
18																							
19																							
20																							

Valuations by School Districts as Equalized by Department of Taxation

	District No. ..... Rate ..... Mills	District No. ..... Rate ..... Mills	District No. ..... Rate ..... Mills	District No. 5 Rate 34 Mills	District No. ..... Rate ..... Mills	District No. ..... Rate ..... Mills
	Dollars	Dollars	Dollars	Dollars	Dollars	Dollars
1				116		
2				N 70		
3				N 217		
4				N 25		
5				N 90		
6						
7						
8						
9						
10						
11						
12						
13						
14						
15						
16						
17						
18						
19						
20						
				1400		
				114		
				518		

	Sold for Taxes	Tax including State Homestead ..... Mills	State Tax on Non-Homestead 4.66 Mills	Special Taxes	Total Taxes		Paid	When Paid (Month Day Year)	Number of Receipt	March Settlement 1954	June Settlement 1954	Penalty	November Settlement 1954	Penalty	Collections to First Monday in January 1955	Penalty	Delinquent on First Monday in January 1955	Total Delinquent Tax and Penalty	Remarks
		$ cts.	$ cts.	$ cts.	$ cts.					$ cts.	$ cts.	$ cts.	$ cts.	$ cts.	$ cts.	$ cts.	$ cts.	$ cts.	
1		2398	54		2452	1	2nd Half Paid 1st Half Paid	OCT 21 1954 MAY 31 1954	7233 7432		1850		1850				200		2.00 undercollected
2		1448			1448	2	2nd Half Paid 1st Half Paid	OCT 2 1954 MAY 31 1954											
3		4486			4486	3	1st Half Paid 2nd Half Paid	MAY 20 1954 OCT 6 1954	6655 7011		2243		2243						
4		516			516	4	PAID IN FULL	MAY 19 1954	6625		516								
5		1860			1860	5	PAID IN FULL	MAY 19 1954			1860								
6						6													
7						7													
8						8													
9						9													
10						10													
11						11													
12						12													
13						13													
14						14													
15						15													
16						16													
17						17													
18						18													
19						19													
20						20													
		10708	54		10762						6469		4093						2.00

Crescent Beach, Mooney's Addition
Belford's 1st Addition
To Shingobee Island

Assessment Roll and Tax List of Real Property in the Town of Shingobee, Cass County, Minnesota, for Taxes for the Year 1953.

Form SC (53) SALES-DATE DISPLAY, MINNEAPOLIS

	IN WHOSE NAME ASSESSED	TO WHOM TRANSFERRED	DESCRIPTION OF PROPERTY: SUBDIVISION	Sec. or Lot	Town or Block	Rng.	Number of Acres of Land: Acres	Mills	No. School District	Indicate Homestead Tax or No	Indicate Agricultural Tax or No	TRUE AND FULL VALUATIONS: LAND Exclusive of Structures and Improvements	BUILDINGS and Other Structures	MACHINERY Permanently Attached to Real Estate	TOTAL True and Full Value	ASSESSED VALUATIONS: RURAL: Homestead Up to $4,000 20%	Over $4,000 and Non-Homestead 33⅓%	ALL OTHER: Homestead Up to $4,000 25%	Over $4,000 and Non-Homestead 40%	MACHINERY Permanently Attached to Real Estate 33⅓%	TOTAL ASSESSED VALUE	Total Assessed Value as Equalized by the Board of Review	FINAL EQUALIZED VALUE
												Dollars	Dollars	Dollars	Dollars	Dollars	Dollars	Dollars	Dollars	Dollars	Dollars	Dollars	Dollars
			Park Point (all Lots 1 & 2 of Block 7 Sec 35 & E.35' of Lot 4 Sec 26 - 141-31)																				
1	Clarence J. & Sadie B. E. Kempeter			1					5	No													
2	" " "			2						"													
3	Stephen, Leonard & Arthur H. Gruber			3						"													
4	William R. & Anna Marie Hansen		Block 7.	4						"													
5	William R. & Anna Marie Hansen		Block 7.	5						"			999 added by town Bd				333						
6	Chapman R. Smith			6						"													
7	Chas. G. & Georgia Smith			7						"			300 added by town Bd						320				
8	Verne S. & Harriet L. Weir & Robert L. & Harriet L. Iverson			8						"			600 added by town Bd.				200						
9	Hans W. & Edith M. Jensen			9						"													
10	Ted & Ella Rasmussen			10						"													
11	~~Frank L. & Jessie E. Frum~~	Rose	Grace L. Garner	11						"													
12	Dorothy L. Helen E. & Donald R. Swanson			12						"													
13	~~Glen W. & Marvina Witham~~	Arnold & Vivian N. Lee		13						"													
14	" Glen W. & Marvina Witham			14						"													
15	" " " "			15						"													
16	Harold A. & Eleanor D. Sindell			16						"													
17	Oscar J. & Mildred V. Thoring			17						"													
18	~~Alb. Stoock, Glen Witham & Clarence J. E. Kempeter~~			18						"													
19	" " " "	"		19					4														
20	" " " "	"		20					"														

Cass County, Minnesota, for Taxes for the Year 1953.

	SOLD FOR TAXES	VALUATIONS BY SCHOOL DISTRICTS AS EQUALIZED BY DEPARTMENT OF TAXATION: District No. 5 Rate 34.31 Mills	District No. ..... Rate ..... Mills	District No. ..... Rate ..... Mills	District No. ..... Rate ..... Mills	District No. ..... Rate ..... Mills	Tax including State Homestead ..... Mills	State Tax on Non-Homestead 4.44 Mills	SPECIAL TAXES	TOTAL TAXES	PAID	WHEN PAID: Month Day Year	Number of Receipt	March Settlement 1954	June Settlement 1954	Penalty	November Settlement 1954	Penalty	Collections to First Monday in January 1955	Penalty	Delinquent on First Monday in January 1955	Total Delinquent Tax and Penalty	REMARKS
		Dollars	Dollars	Dollars	Dollars	Dollars	$ cts.	$ cts.	$ cts.	$ cts.				$ cts.	$ cts.	$ cts.	$ cts.	$ cts.	$ cts.	$ cts.	$ cts.	$ cts.	
1		350					6362	164		6526	2nd Half Paid 1st Half Paid	OCT 30 1954 MAY 31 1954	11744		3487		3487						
2		24					436	12		448	2nd Half Paid 1st Half Paid	OCT 30 1954 MAY 31 1954	14416										
3		24					436	12		448	PAID IN FULL	MAY 26 1954	7693		448								
4		20					364	10		374	PAID IN FULL	MAY 31 1954	13062		374								
5		353					6416	164		6580	PAID IN FULL	MAY 31 1954											
6		20					364	10		374	PAID IN FULL	MAY 18 1954	6614		374								
7		344					6250	160		6412	PAID IN FULL	MAY 18 1954	6615		6412								
8		220					4000	102		4102	PAID IN FULL	MAY 31 1954	13063		4102								
9		20					364	10		374	PAID IN FULL	MAY 25 1954	7572		374								
10		20					364	10		374	PAID IN FULL	MAY 31 1954	13061		374								
11		~~#211~~ ~~353~~	Abate #6174				3836 ~~6416~~	164		3836 ~~6580~~	Balance Paid Earlier Paid	SEP 2 1954 MAY 31 1954	13561		3282		554					27.44 Abated	
12		353					6416	164		6580	PAID IN FULL	MAY 31 1954	13064		6580								
13		20					364	10		374	PAID IN FULL	MAY 31 1954	13059		374								
14		20					364	10		374	PAID IN FULL	JAN 19 1954	322	748									
15		20					364	10		374	PAID IN FULL	JAN 19 1954											
16		20					364	10		374	PAID IN FULL	APR 5 1954	13058		374								
17		20					364	10		374	PAID IN FULL	MAY 31 1954	13065		374								
18		20					364	10		374	PAID IN FULL	MAY 31 1954			374								
19		24					436	12		448	PAID IN FULL	MAY 31 1954	11743		448								
20		20					364	10		374	PAID IN FULL	MAY 31 1954			374								
		2263					41174	1064		42238				748	32705		4041						

Assessment Roll and Tax List of Real Property in the Town of Shingobee, Cass County, Minnesota, for Taxes for the Year 1953.

Form SC (53) Miller-Davis Company, Minneapolis

	In Whose Name Assessed	To Whom Transferred	Description of Property: Subdivision	Sec. or Lot	Town or Block	Rng.	Number of Acres of Land (Acres / 100ths)	No. School District	Indicate Homestead Tax w or Wo	Indicate Agricultural Tax w or Wo	True and Full Valuations: Land Exclusive of Structures and Improvements (Dollars)	Buildings and Other Structures (Dollars)	Machinery Permanently Attached to Real Estate (Dollars)	Total True and Full Value (Dollars)	Assessed Valuations: Rural: Homestead Up to $4,000 20% (Dollars)	Rural: Over $4,000 and Non-Homestead 33⅓% (Dollars)	All Other: Homestead Up to $4,000 25% (Dollars)	All Other: Over $4,000 and Non-Homestead 40% (Dollars)	Machinery Permanently Attached to Real Estate 33⅓% (Dollars)	Total Assessed Value (Dollars)	Total Assessed Value Equalized by the Board of Review (Dollars)	Final Equalized Value (Dollars)
	Al E. Woock, Glen Nathan & C. J. Eckenpeter		Park Cove	21				5	7													
2	" " " "		"	22					"													
3	" " " "		"	23					"													
4	" " " "		"	24					"													
5	" " " "		"	25					"													
6	" " " "		"	26					"													
7	" " " "		"	27					"													
8	" " " "		"	28					"													
9	" " " "		"	29					"													
10	" " " "		"	30					"													
11	" " " "		"	31					"													
12	" " " "		"	32					"													
13	Stanley J. & Rose Jamson			33					"													
14	George Petroff & Helen Petroff			34					"													
15	" " " "			35					"													
16	Al E. Woock, Glen Nathan & C. J. Eckenpeter			36					"													
17	" " " " "			37					"													
18	" " " " "			38					"													
19																						
20																						

Charlton Beach Sunrise Heights Point

Crossent Beach, Smokey's Addition 1 Mile To Shingobee Island

	Sold for Taxes	Valuations by School Districts as Equalized by Department of Taxation: District No. 5 Rate 7 Mills (Dollars)	District No. ..... Rate ..... Mills (Dollars)	District No. ..... Rate ..... Mills (Dollars)	District No. ..... Rate ..... Mills (Dollars)	District No. ..... Rate ..... Mills (Dollars)	Tax including State Homestead ..... Mills ($ cts.)	State Tax on Non-Homestead 4.6 Mills ($ cts.)	Special Taxes ($ cts.)	Total Taxes ($ cts.)	Paid	When Paid: Month Day Year	Number of Receipt	March Settlement 1954 ($ cts.)	June Settlement 1954 ($ cts.)	Penalty ($ cts.)	November Settlement 1954 ($ cts.)	Penalty ($ cts.)	Collections to First Monday in January 1955 ($ cts.)	Penalty ($ cts.)	Delinquent on First Monday in January 1955 ($ cts.)	Total Delinquent Tax and Penalty ($ cts.)	Remarks
1		20					364	10		374	1 PAID IN FULL	MAY 31 1954											
2		20					364	10		374	2 PAID IN FULL	MAY 31 1954											
3		20					364	10		374	3 PAID IN FULL	MAY 31 1954											
4		20					364	10		374	4 PAID IN FULL	MAY 31 1954											
5		20					364	10		374	5 PAID IN FULL	MAY 31 1954											
6		20					364	10		374	6 PAID IN FULL	MAY 31 1954											
7		20					364	10		374	7 PAID IN FULL	MAY 31 1954	11743		44.88								
8		20					364	10		374	8 PAID IN FULL	MAY 31 1954											
9		20					364	10		374	9 PAID IN FULL	MAY 31 1954											
10		20					364	10		374	10 PAID IN FULL	MAY 31 1954											
11		20					364	10		374	11 PAID IN FULL	MAY 31 1954											
12		20					364	10		374	12 PAID IN FULL	MAY 31 1954											
13		20					364	10		374	13 PAID IN FULL	JUL 8 1954	11441				374	00					
14		20					364	10		374	14 PAID IN FULL	MAY 31 1954	13060		374								
15		20					364	10		374	15 PAID IN FULL	MAY 31 1954			374								
16		20					364	10		374	16 PAID IN FULL	MAY 31 1954			374								
17		15					272	06		278	17 PAID IN FULL	MAY 31 1954	11743		278								
18		15					272	06		278	18 PAID IN FULL	MAY 31 1954			278								
19											19												
20											20												
		380					6368	172		6540					6166		374						

Personal

Assessment Roll and Tax List of Real Property in the Town of Shingobee, Cass County, Minnesota, for Taxes for the Year 1953.

Form SC (53) [illegible]

	IN WHOSE NAME ASSESSED	TO WHOM TRANSFERRED	DESCRIPTION OF PROPERTY: SUBDIVISION	Sec. or Lot	Town or Block	Rng.	Number of Acres of Land: Acres	100ths	No. School District	Indicate Homestead Yes or No	Indicate Agricultural Yes or No	TRUE AND FULL VALUATIONS: LAND Exclusive of Structures and Improvements	BUILDINGS and Other Structures	MACHINERY Permanently Attached to Real Estate	TOTAL True and Full Value	ASSESSED VALUATIONS: RURAL: Homestead Up to $4,000 20%	RURAL: Over $4,000 and Non-Homestead 33⅓%	ALL OTHER: Homestead Up to $3,000 25%	ALL OTHER: Over $4,000 and Non-Homestead 40%	MACHINERY Permanently Attached to Real Estate 33⅓%	TOTAL ASSESSED VALUE	Total Assessed Value as Equalized by the Board of Review	FINAL EQUALIZED VALUE
							Acres	100ths				Dollars	Dollars	Dollars	Dollars	Dollars	Dollars	Dollars	Dollars	Dollars	Dollars	Dollars	Dollars
1	Ah Noock, Glen Witham & C.J. Eikenpeter		Park Point						5	No													
2	" " " " "		"							"													
3	" " " " "		"							"													
4	" " " " "		"							"													
5																							
6																							
7																							
8																							
9																							
10																							
11																							
12																							
13																							
14																							
15																							
16																							
17																							
18																							
19																							
20																							

	SOLD FOR TAXES	VALUATIONS BY SCHOOL DISTRICTS AS EQUALIZED BY DEPARTMENT OF TAXATION: District No. 5 Rate 30 Mills	District No. ..... Rate ..... Mills	District No. ..... Rate ..... Mills	District No. ..... Rate ..... Mills	District No. ..... Rate ..... Mills	Tax including State Homestead ..... Mills	State Tax on Non-Homestead 4 Mills	SPECIAL TAXES	TOTAL TAXES		PAID	WHEN PAID	Number of Receipt	March Settlement 1954	June Settlement 1954	Penalty	November Settlement 1954	Penalty	Collections to First Monday in January 1955	Penalty	Delinquent on First Monday in January 1955	Total Delinquent Tax and Penalty	REMARKS
		Dollars	Dollars	Dollars	Dollars	Dollars	$ cts.	$ cts.	$ cts.	$ cts.			Month Day Year		$ cts.	$ cts.	$ cts.	$ cts.	$ cts.	$ cts.	$ cts.	$ cts.	$ cts.	
1		15					272	06		278	1	PAID IN FULL	MAY 31 1954											
2		15					272	06		278	2	PAID IN FULL	MAY 31 1954	11743		1112								
3		15					272	06		278	3	PAID IN FULL	MAY 31 1954											
4		15					272	06		278	4	PAID IN FULL	MAY 31 1954											
5											5													
6											6													
7											7													
8											8													
9											9													
10											10													
11											11													
12											12													
13											13													
14											14													
15											15													
16											16													
17											17													
18											18													
19											19													
20											20													
		60					1088	24		1112						1112								

Point
Sunrise Heights
Charlton Beach
Crescent Beach, Smokey's Addition
Beltrami Island
To Shingobee Island
Personal

Assessment Roll and Tax List of Real Property in the Town of Shingobee, Cass County, Minnesota, for Taxes for the Year 1953.

Form SC (53) DILLON-BATES COMPANY, MINNEAPOLIS

	IN WHOSE NAME ASSESSED	TO WHOM TRANSFERRED	DESCRIPTION OF PROPERTY: SUBDIVISION	Sec. or Lot	Town or Block	Rng.	Number of Acres of Land: Acres	100ths	Sec. School District	Indicate Homestead Tax by Sec. No.	Indicate Agricultural Tax by Sec. No.	TRUE AND FULL VALUATIONS: LAND Exclusive of Structures and Improvements (Dollars)	BUILDINGS and Other Structures (Dollars)	MACHINERY Permanently Attached to Real Estate (Dollars)	TOTAL True and Full Value (Dollars)	ASSESSED VALUATIONS: RURAL: Homestead Up to $4,000 20% (Dollars)	RURAL: Over $4,000 and Non-Homestead 33⅓% (Dollars)	ALL OTHER: Homestead Up to $4,000 25% (Dollars)	ALL OTHER: Over $4,000 and Non-Homestead 40% (Dollars)	MACHINERY Permanently Attached to Real Estate 33⅓% (Dollars)	TOTAL ASSESSED VALUE (Dollars)	Total Assessed Value as Equalized by the Board of Review (Dollars)	FINAL EQUALIZED VALUE (Dollars)
1																							
2																							
3																							
4																							
5																							
6																							
7																							
8																							
9																							
10			Grand Totals																				
11																							
12																							
13																							
14																							
15							1132.47																
16																							
17																							
18																							
19																							
20																							

	SOLD FOR TAXES	VALUATIONS BY SCHOOL DISTRICTS AS EQUALIZED BY DEPARTMENT OF TAXATION: District No. 1 Rate 41.1 Mills (Dollars)	District No. 2 Rate 41.1 Mills (Dollars)	District No. 5 Rate 41.1 Mills (Dollars)	District No. ..... Rate ..... Mills (Dollars)	District No. ..... Rate ..... Mills (Dollars)	District No. ..... Rate ..... Mills (Dollars)	Tax including State Homestead ..... Mills ($ cts.)	State Tax on Non-Homestead 4.66 Mills ($ cts.)	SPECIAL TAXES ($ cts.)	TOTAL TAXES ($ cts.)		PAID	WHEN PAID: Month	Day	Year	Number of Receipt	March Settlement 1954 ($ cts.)	June Settlement 1954 ($ cts.)	Penalty ($ cts.)	November Settlement 1954 ($ cts.)	Penalty ($ cts.)	Collections to First Monday in January 1955 ($ cts.)	Penalty ($ cts.)	Delinquent on First Monday in January 1955 ($ cts.)	Total Delinquent Tax and Penalty ($ cts.)	REMARKS
1												1														
2												2														
3												3														
4												4														
5												5														
6												6														
7												7														
8								11883 022 a				8														
9		H 22850 / 42537	132 65 / 32941	= 7610 / = 25478				965 90	7.66			9														
10		6396	46203				= 111579	21435 92	35 x 32		21,788 24	10														
11												11														
12												12														
13												13														
14												14														
15												15														
16												16														
17												17														
18												18														
19												19														
20												20														

Crescent Beach Point
Sunrise Heights
Charlton Beach Lots
Smokey's Addition
Balford's 1st Add'n
To Shingobee Island

Assessment Roll and Tax List of Real Property in the Town of Shingobee, Cass County, Minnesota, for Taxes for the Year 1953.

Form SC (83) SALE-TAX SURVEY, SUBURBS

	IN WHOSE NAME ASSESSED	TO WHOM TRANSFERRED	DESCRIPTION OF PROPERTY: SUBDIVISION	Sec. or Lot	Town or Block	Rng.	Number of Acres of Land: Acres	100ths	No. School District	Indicate Homestead Yes or No	Indicate Agricultural Yes or No	TRUE AND FULL VALUATIONS: LAND Exclusive of Structures and Improvements	BUILDINGS and Other Structures	MACHINERY Permanently Attached to Real Estate	TOTAL True and Full Value	ASSESSED VALUATIONS: RURAL: Homestead Up to $4,000 20%	RURAL: Over $4,000 and Non-Homestead 33⅓%	ALL OTHER: Homestead Up to $4,000 25%	ALL OTHER: Over $4,000 and Non-Homestead 40%	MACHINERY Permanently Attached to Real Estate 33⅓%	TOTAL ASSESSED VALUE	Total Assessed Value as Revalued by the Board of Review	FINAL EQUALIZED VALUE
												Dollars	Dollars	Dollars	Dollars	Dollars	Dollars	Dollars	Dollars	Dollars	Dollars	Dollars	Dollars
1	John W. & Sophia Hanson		Lot 7 Block 1 N 150' of Lot 7 Block 1 16-140-31 Hansons Add.	1																			
2	" "			2																			
3	" "			3																			
4	" "			4																			
5	Henry Van De Riet			5																			
6	Henry Van De Riet			6																			
7	Jobert W.A. & Sophia Hanson			7																			
8	" "			8																			
9	" "			9																			
10	" "			10																			
11	" "			11																			
12	" "			12																			
13																							
14																							
15																							
16																							
17																							
18																							
19																							
20																							

	SOLD FOR TAXES	VALUATIONS BY SCHOOL DISTRICTS AS EQUALIZED BY DEPARTMENT OF TAXATION: District No.... Rate.....Mills	District No..... Rate.....Mills	District No..... Rate.....Mills	District No..... Rate.....Mills	District No..... Rate.....Mills	District No..... Rate.....Mills	Tax including State Homestead .....Mills	State Tax on Non-Homestead .....Mills	SPECIAL TAXES	TOTAL TAXES		PAID	WHEN PAID: Month Day Year	Number of Receipt	March Settlement 1954	June Settlement 1954	Penalty	November Settlement 1954	Penalty	Collections to First Monday in January 1955	Penalty	Delinquent on First Monday in January 1955	Penalty	Total Delinquent Tax and Penalty	REMARKS
		Dollars	Dollars	Dollars	Dollars	Dollars	Dollars	$ cts.	$ cts.	$ cts.	$ cts.					$ cts.	$ cts.	$ cts.	$ cts.	$ cts.	$ cts.	$ cts.	$ cts.	$ cts.	$ cts.	
1												1														
2												2														
3												3														
4												4														
5												5														
6												6														
7												7														
8												8														
9												9														
10												10														
11												11														
12												12														
13												13														
14												14														
15												15														
16												16														
17												17														
18												18														
19												19														
20												20														