ASSESSMENT & TAX LIST

Stangbee

1951

INDEX TO SECTIONS

SECTION	PAGE
Sec. 1	
" 2	
" 3	
" 4	
" 5	
" 6	
" 7	
" 8	
" 9	
" 10	
" 11	
" 12	
" 13	
" 14	
" 15	
" 16	
" 17	
" 18	
" 19	
" 20	
" 21	
" 22	
" 23	
" 24	
" 25	
" 26	
" 27	
" 28	
" 29	
" 30	
" 31	
" 32	
" 33	
" 34	
" 35	
" 36	

For Convenience of Auditor in Showing Boundaries of School Districts

Township No. 141 141 *Range No.* 31 *Mer. P. M.*



Returns Showing Grain Received in or Handled by Elevators, Warehouses and Mills in the ..... of ..... in the County of ..... for the Year Ending May 1, 1951.

MILLER DAVIS COMPANY, MINNEAPOLIS

NAMES OF OWNERS	ADDRESS	Bushels of Wheat	Bushels of Soy Beans	Bushels of Flax	Total No. of Bushels of Wheat, Soy Beans and Flax	★ Tax of ½ Mill per Bushel Dollars	Cts.	Bushels of Corn	Bushels of Barley	Bushels of Rye	Bushels of Oats	Bushels of Buckwheat	Bushels of all Other Grains	Total No. Bushels Corn, Barley, Rye, Oats, Buckwheat and all Other Grains	★ Tax of ½ Mill Per Bushel Dollars	Cts.	★ Total Tax Dollars	Cts.	REMARKS

Note ★ Assessors will not fill these Columns

REAL PROPERTY BECOMING SUBJECT TO TAXATION SINCE THE LAST PREVIOUS ASSESSMENT OR OMITTED FROM ASSESSMENT ROLLS THE PREVIOUS YEARS.

Assessment of Taxable Real Property in the _____ of _____, County of _____, Minn., for the Year 1951.

	NAME OF OWNER	School District	DESCRIPTION OF PROPERTY: SUBDIVISION	Sec. or Lot	Twp. or Block	Rng.	Number of Acres of Land: Acres	Hths.	Indicate Homestead Tax by Ho	Indicate Agricultural Tax by Ag	BY WHOM VALUED	TRUE AND FULL VALUATIONS: LAND Exclusive of Structures and Improvements (Dollars)	BUILDINGS and Other Structures (Dollars)	MACHINERY Permanently Attached to Real Estate (Dollars)	TOTAL True and Full Value (Dollars)	ASSESSED VALUATIONS: RURAL: Homestead Up to $4,000 20% (Dollars)	RURAL: Over $4,000 and Non-Homestead 33⅓% (Dollars)	ALL OTHER: Homestead Up to $4,000 25% (Dollars)	ALL OTHER: Over $4,000 and Non-Homestead 40% (Dollars)	ALL OTHER: MACHINERY Permanently Attached to Real Estate 33⅓% (Dollars)	TOTAL ASSESSED VALUE (Dollars)	FINAL EQUALIZED VALUE (Dollars)	
1											State												
											County												
											Local Bd.												
											Assessor												1
2											State												
											County												
											Local Bd.												
											Assessor												2
3											State												
											County												
											Local Bd.												
											Assessor												3
4											State												
											County												
											Local Bd.												
											Assessor												4
5											State												
											County												
											Local Bd.												
											Assessor												5
6											State												
											County												
											Local Bd.												
											Assessor												6
7											State												
											County												
											Local Bd.												
											Assessor												7
8											State												
											County												
											Local Bd.												
											Assessor												8

Total No. of Acres _____

Total Value as Equalized by

Total Value as Assessed by

SUMMARY OF TAX COLLECTION

Original Levy	$25,835.18	
Additions	$ 31.38	
		$25,866.56
Abatements		$ 922.30
		$24,944.26

COLLECTIONS

March Settlement	$ [illegible]	
June Settlement	$ 12,334.46	
November Settlement	$ 6,628.86	
January Settlement	$ 242.37	$23,259.48
		$
Over Collected	$ 43.77	
Under Collected	$ .10	
Delinquent	$ 1722.45	$1684.78
Total		$24,944.26

Assessment of

NAME OF OWNER

1
2
3
4
5
6
7
8

Treasurer's Office, Cass County, Minnesota

RECEIVED this, the first Monday (being the 7th *day) of January, A. D. 1952, of* L. C. Peterson, *Auditor of said County, Minnesota, the Tax List of all Taxable Real and Personal Property in the* Town *of* Shingobee *in said County for the year A. D. 1951, as specified above and amounting to* ..... *Dollars* 100

Paul D. Jewell, by F.M.A.
County Treasurer.

Auditor's Office, Cass County, Minnesota

I, ... *Auditor of said County, and State of Minnesota, do hereby certify that the following is a correct list of the Taxes levied on the Real and Personal Property in the* ..... *of* ..... *for the year 1951.*

WITNESS my hand and official seal, the ..... *day of* ..... *1952.*

(SEAL) ..... *County Auditor.*

Jan. 5, 1953

Office of County Treasurer, Cass County, Minnesota

To L. C. Peterson, County Auditor:

Sir:—I herewith return to you the Tax List for the Town *of* Shingobee *in said County for the year 1951, heretofore received from you. I certify that I have compared the same with the duplicate receipts in your office, and have written opposite the amount of each tax so receipted the words "First Quarter Paid", "Second Quarter Paid", "Third Quarter Paid" or "Paid in full" as the case may be, and the number of my receipt given in discharge of said tax, and each tract or lot of real property against which the taxes remain unpaid is delinquent for said year.*

Yours respectfully,

Paul D. Jewell
County Treasurer. F.M.A.

Auditor's Office, Cass County, Minnesota

..... *195*....

I hereby certify that on the first Monday in January 1953, I received of ..... *County Treasurer, the Tax List of the* ..... *of* ..... *in said County for the year 1951; that I have compared the said list with the Statements receipted for by said Treasurer, which are on file in my office, and that each tract or lot of real property therein against which the taxes, or any part thereof, remains unpaid are delinquent for said year.*

(SEAL) ..... *County Auditor.*

Real

Assessment of

NAME OF OWNER

TABULAR SCHEDULE OF VALUATIONS, RATES AND TAXES

LEVIED IN THE Town OF Shingobee

COUNTY OF CASS, STATE OF MINNESOTA

	School District No.	Valuation by School Districts: Agricultural Lands (Dollars)	Non-Agricultural Lands (Dollars)	Personal Property (Dollars)	Total Value of all Property except Money and Credits (Dollars)	Rate of State Taxes: Total Rate of State Tax (Mills)	Rate of County Taxes: Rev. (Mills)	R. & B. (Mills)	Welfare (Mills)	Bonds and Int. (Mills)	(Mills)	(Mills)	Total Rate of County Tax (Mills)	Rate of Town Taxes: Rev. (Mills)	R. & B. (Mills)	Drag Tax (Mills)	State Loan (Mills)	Fire Sel (Mills)	(Mills)	(Mills)	Total Rate of Town Tax (Mills)	Rate of School Taxes: Local 1 Mill (Mills)	Special (Mills)	State Loan (Mills)	Deficiency (Mills)	Tuition (Mills)	Transportation (Mills)	C.O. (Mills)	B.&D. (Mills)
1	5	69793	48,313	23589	141,195	H. 4.93	27.4	14.4	49.7	17.3			103.8	4.	10.	1.		2.5	2.5		20.	1. 1.	20 ~~15~~ ~~25~~		~~14.7~~ ~~14.7~~ 7.35 7.35	3. 3.	4.3 4.2	6.4 6.4	
2						N. H. 2.79 7.72																							
3																													
4																													
5																													
6																													
7																													
8																													

Assessed Value	Rural	All Other	Personal Property	Total
Homestead	33,611	5449		39,059
Non-Homestead	70,766	7781	23589	102,136
Total	104,377	13,229	23589	141,195

Total Rate of Sch'l Tax (Mills)	Total Rate of all Taxes (Mills)
42.0845 ~~44.850~~	173.78
62.0845 ~~64.850~~	193.78

Local 1 Mill	Special	State Loan	Def.	Temp.	C.O.	B.&D.	Total School Taxes
6929	135586		50930	20788	29796	44347	291376
7190	287608		52848	21571	30918	46017	446152
14119	426194		103778	42359	60714	90364	737528

Funds	Rate	Amounts
State—Non-Homestead,		284435
State—Homestead,		69609
County Revenue,		388860
County Road and Bridge,		203310
County Welfare,		631132
Bonds and Interest		242357
		14,655.59
Town Revenue,		56470
Town Road and Bridge,		141192
Town Drag,		14120
Town State Loan,		
Fire Sel.		353.99
		353.99
		2123.80
School Local 1 Mill,		14119
School Special,		426194
School State Loan,		
Deficiency		103778
Tuition		
Transportation		42359
C.O.		60714
B.&D.		90364
		737528
		25,835.18

Total Taxes Real Estate 21,269.14
Pers. Prop. 4566.04
Totals 25,835.18

Total Levy $25,835.18

Total Number of Acres 12,211.64

State of Minnesota, } ss
COUNTY OF CASS

I, L. C. Peterson, Auditor of said County and State aforesaid, do hereby certify that the foregoing is a true and correct Schedule, showing the valuation of all the taxable property, in the Town of Shingobee, in said County, the several rates of Taxation and Totals of the several Tax Funds levied thereon for the year A. D. 1951.

Witness my hand and official seal, this 26 day of December A. D. 1951.

SEAL

L. C. Peterson County Auditor
By Helen Bilben Deputy Aud.

Real

Assessment of

NAME OF OWNER

1

2

3

4

5

6

7

8

COLLECTIONS OF TAXES OF 195 , OF , CASS COUNTY, MINNESOTA

FUNDS	MARCH SETTLEMENT 195	JUNE SETTLEMENT 195	NOV. SETTLEMENT 195	Amount Collected from Nov. 195 to first Monday in Jan. 195	REDUCTIONS	Total Reductions and Collected	BALANCE UNCOLLECTED	ADDITIONS	Total Uncollected to First Monday in January, 19
State —Non-Homestead,	5397	13463	6708	350					
State —Homestead,	10564	33572	17733	670					
County Revenue,	58711	186579	98558	3833					
County Road and Bridge,	30855	98061	51797	2014					
County Welfare,	95180	302507	160776	6253					
County Bond and Interest,	37069	117810	62228	2420					
Town Revenue,	8571	27239	14388	560					
Town Road and Bridge,	21427	68098	35970	1397					
Town Drag,	2143	6810	3597	140					
Town State Loan,									
Bye	5357	17025	8992	350					
Thone	5357	17025	8992	350					
School Local 1 Mill,	2142	6810	3597	140					
School Special,	71899	192199	113823	2796					
School State Loan,									
Deficiency	15749	50053	26438	1028					
Tuition									
Transportation	6428	20420	10791	420					
C.O.	9214	29282	15467	601					
B.&D.	13714	43582	23021	895					
	406377	1232976	662886	24239					

		LOCAL 1 MILL	SPECIAL	~~STATE LOAN~~ Trans	Deficiency	C.O.	B.&D.					TOTALS
MARCH SETTLEMENT	School District No. 5-a	390	7809	1171	3870	1679	2499					16418
	5-na	1752	70190	5257	12179	7535	11215					108128
	Totals	2142	71899	6428	15749	9214	13714					125546
JUNE SETTLEMENT	School District No. 5-a	4010	81182	12089	37911	1723	2566					139481
	5-na	2800	110901	8331	20582	1207	1796					145622
	Totals	6810	192199	20420	58053	2930	4362					285103
NOVEMBER SETTLEMENT	School District No. 5-a	1503	30057	4509	11046	6462	9618					63195
	5-na	2094	83766	6282	15392	9005	13403					129942
	Totals	3597	113823	10791	26438	15467	23021					193137
NOVEMBER to JANUARY	School District No. 5-a	140	2796	420	1028	601	895					5880
	Totals	140	2796	420	1028	601	895					5880
ADDITIONS	School District No.											
	Totals											
REDUCTIONS	School District No.											
	Totals											

Form SCD

Assessment Roll and Tax List of Real Property in the Town of Shingobee, Cass County, Minnesota, for Taxes for the Year 1951.

In Whose Name Assessed	To Whom Transferred	Description of Property: Subdivision	Sec. or Lot	Town or Block	Reg.	Number of Acres of Land: Acres	100ths	No. School District	Indicate Homestead Tax by No.	Indicate Agricultural Tax by No.	True and Full Valuations: Land Exclusive of Structures and Improvements (Dollars)	Buildings and Other Structures (Dollars)	Machinery Permanently Attached to Real Estate (Dollars)	Total True and Full Value (Dollars)	Assessed Valuations, Rural: Homestead Up to $4,000 20% (Dollars)	Rural: Over $4,000 and Non-Homestead 33⅓% (Dollars)	All Other: Homestead Up to $4,000 25% (Dollars)	All Other: Over $4,000 and Non-Homestead 40% (Dollars)	Machinery Permanently Attached to Real Estate 33⅓% (Dollars)	Total Assessed Value (Dollars)	Total Assessed Value Equalized by the Board of Review (Dollars)	Final Equalized Value (Dollars)
		332' x 1865' x 364' x 1278' of																				
Bernice M. Bonga		1 ~~NE¼ of NE¼~~ SE of SW	1	141	31	125.5		7	yes													
" "		2 NW¼ of NE¼																				
		W. 70' of 300' x 145' x 365' x 150' of 3 ~~SW¼ of NW¼~~ SE¼ of SW																				
		4 SE¼ of NE¼																				
Nola E. & Betty J. Waddell		5 All Lot 7 less W. 270' & less 2 ac.				7.40																
Ernest & Florence Richardson		349' x 335' of Lot 7																				
		6 ~~NE¼ of NW¼~~				2																
		7 NW¼ of NW¼																				
		8 SW¼ of NW¼																				
Ralph A. & Hazel Elliot		9 ~~SE¼ of NW¼~~ Lot 6				26.50			No													
State of Minnesota																						
Leta W. Green		10 E½ of NE¼ of SW¼																				
		300' x 198' x 365' x 152' of SE¼ of SW¼																				
Nick C. & Olivia M. Peters		11 ~~NE¼ of NW¼~~ less W. 70				1.15			yes													
James H. & Dorothy Heig		12 NW¼ of SW¼																				
Thomas C. & Imogene Beaver		13 ~~SW¼ of NW¼~~				10			No													
		S. of Hy. #371 of S½ of S½ of SW¼ less 110' x 150' x 300' x 150' x 300' x 150' x 150' of line to West, leaving Bonga & Lonich																				
Janet A. & John Lopez, Jr.						26.78			yes													
J. D. & Nola M. Meyer & Mabel L. Mitchell		Lot 8				21.5			No													
W. J. Becker		16 ~~NE¼ of NW¼~~ W. 270' of Lot 7				10.03			yes													
Daniel & Elizabeth DeBary		17 S½ of NW¼ of SE¼				20			No													
State of Minnesota																						
		18 N½ of SW¼ of SE¼																				
Otto F. Ringle		19 ~~SE¼ of SE¼~~ less 1.44 ac.				38.56																
		300' x 150' x 300' x 150' x 150' of S½ of S½																				
Paul E. Erickson		20 S. W. of Hy. #371				1.10																
						168.23																

Cont. on next page

Cass County, Minnesota, for Taxes for the Year 1951.

Valuations by School Districts as Equalized by Department of Taxation

Sold for Taxes	District No. 7 Rate 170.78 Mills	District No. 9 Rate 190.78 Mills	District No. 5 Rate ~~153.53~~ Mills	District No. ..... Rate ..... Mills	District No. ..... Rate ..... Mills	District No. ..... Rate ..... Mills	Tax including State Homestead	State Tax on Non-Homestead 2.79 Mills	Special Taxes	Total Taxes	Paid	When Paid (Month Day Year)	Number of Receipt	March Settlement 1952	June Settlement 1952	Penalty	November Settlement 1952	Penalty	Collections to First Monday in January 1953	Penalty	Delinquent on First Monday in January 1953	Total Delinquent Tax and Penalty	Remarks
	Dollars	Dollars	Dollars	Dollars	Dollars	Dollars	$ cts.	$ cts.	$ cts.	$ cts.				$ cts.	$ cts.	$ cts.	$ cts.	$ cts.	$ cts.	$ cts.	$ cts.	$ cts.	
SOLD FOR TAXES	21 13					2.27	~~1.86~~	–		~~2.26~~ 2.22	1											2.22	
2											2												
SOLD FOR TAXES	21 126					21.55	~~17.00~~	–		~~22.00~~ 21.52	3											21.52	
4											4												
5	21 193					32.96	~~23.65~~	–		~~33.65~~ 32.96	5	PAID IN FULL	MAY 31 1952	5256	32.96								
6	21 106					18.10	~~14.50~~	–		~~18.50~~ 18.10	6	PAID IN FULL	MAY 22 1952	5535	18.10								
7											7												
8											8												
9			30.31			578.26	~~494.46~~	8.46		~~587.72~~ 586.72	9	2nd Half Paid	SEP 10 1952	12470									
												1st Half Paid	MAY 31 1952	11019	293.36		293.36						
10											10												
11	21 150					25.62	~~21.48~~			~~26.62~~ 25.62	11	1st Half Paid	MAY 31 1952	6245	12.81							12.81	1409
12											12												
13	50					8.54	~~8.40~~	14		~~8.68~~ 8.68	13	PAID IN FULL	APR 19 1952	4713									
14	21 162					27.66	~~27.29~~	–		~~27.66~~ 27.66	14	PAID IN FULL	MAY 31 1952	7023									
15		21 385				366.10	~~344.70~~	4.28		~~370.38~~ 370.38	15	1st Half Paid	MAY 31 1952	6249	185.19		185.19						
		1534										2nd Half Paid	OCT 6 1952	130942									
16	21 130					22.20	~~22.20~~	–		~~22.20~~ 22.20	16	PAID IN FULL	MAY 31 1952	11022	22.20								
SOLD FOR TAXES	100					17.08	~~14.46~~	28		~~17.74~~ 17.90	17											17.36	
18											18												
19	86					14.68	~~14.50~~	24		~~14.92~~ 14.92	19	PAID IN FULL	MAY 31 1952	6225	14.92								
20	17					2.10	~~2.07~~	.04		~~2.11~~ 2.14	20	PAID IN FULL	MAY 31 1952	11584	2.14								
	4 850		385			944.39	~~147.82~~	13.44		~~1,151.65~~													
	2076		1265			1934.48	~~302.76~~																
	1138		4959			1378.84	~~1,151.65~~								618.82		478.65					53.91	

Form 5CD BALLARD-DUTTS COMPANY, MINNEAPOLIS

Assessment Roll and Tax List of Real Property in the Town of Shingobee, Cass County, Minnesota, for Taxes for the Year 1951.

	In whose name assessed	To whom transferred	Description of property: Subdivision	Sec. or Lot	Town or Block	Reg.	Number of Acres of Land (Acres / 100ths)	No. School District	Indicate Homestead Yes or No	Indicate Agricultural Yes or No	True and Full Valuations: Land Exclusive of Structures and Improvements (Dollars)	Buildings and Other Structures (Dollars)	Machinery Permanently Attached to Real Estate (Dollars)	Total True and Full Value (Dollars)	Assessed Valuations: Rural: Homestead Up to $4,000 20% (Dollars)	Rural: Over $4,000 and Non-Homestead 33⅓% (Dollars)	All Other: Homestead Up to $4,000 25% (Dollars)	All Other: Over $4,000 and Non-Homestead 40% (Dollars)	All Other: Machinery Permanently Attached to Real Estate 33⅓% (Dollars)	Total Assessed Value (Dollars)	Total Assessed Value as Equalized by the Board of Review (Dollars)	Final Equalized Value (Dollars)	Remarks
1			NE¼ of NE¼	1	141	31		5															
2			NW¼ of NE¼																				
3			SW¼ of NE¼																				
4			SE¼ of NE¼																				
5	Jessie Bloom		E½ of SW¼ of SE¼				20	7/10															
6			NE¼ of NW¼																				
7			NW¼ of NW¼																				
8			SW¼ of NW¼																				
9			SE¼ of NW¼																				
10	Oscar T. + Marie Zwirlein, Helga + Rose L. Borne		W½ of SW¼ of SE¼ S. of Hy. #371				3.50	"															
11			NE¼ of SW¼																				
12	Thomas E. + Eugene Sievers		Part of ~~NW~~ SE¼ of SW¼ S+W of Hy #371					"															
13	~~Harley + Rose Smith~~ Harley + Shirley West		Part of ~~SW~~ SE¼ of SW¼ S+W of Hy #371					"															
14	Richard C. + Hazel West		Part of SE¼ of SW¼ S+W of Hy #371					"															
15	Al C. + Nettie L. Forrest		W½ of SW¼ of SE¼ N. of H. #371				15.00	7/10 7/10															
16			NE¼ of SE¼																				
17			NW¼ of SE¼																				
18			SW¼ of SE¼																				
19			SE¼ of SE¼																				
20																							
							38.50																

Valuations by School Districts as Equalized by Department of Taxation

	District No. 5 Rate 190.78 Mills	District No. ..... Rate ..... Mills	District No. 5 Rate 190.78 Mills	District No. ..... Rate ..... Mills	District No. ..... Rate ..... Mills	District No. ..... Rate ..... Mills
	Dollars	Dollars	Dollars	Dollars	Dollars	Dollars
1						
2						
3						
4						
5						
6						
7						
8						
9						
10	24				4.10	
11						
12	17				2.90	
13	17				2.90	
14	38				6.47	
15		2	115 / 160		52.46	
16						
17						
18						
19						
20	5.61	4	115 / 160 / 27		52.46 / 66.56 / 119.02	87.40 / 52.17 / 139.57

	Sold for taxes	Tax including State Homestead ..... Mills	State Tax on Non-Homestead 2.7 Mills	Special taxes	Total taxes	Paid	When paid	Number of Receipt	March Settlement 1952	June Settlement 1952	Penalty	November Settlement 1952	Penalty	Collections to First Monday in January 1953	Penalty	Delinquent on First Monday in January 1953	Penalty	Total Delinquent Tax and Penalty	Remarks
							Month Day Year												
1																			
2																			
3																			
4																			
5	SOLD FOR TAXES	~~7.16~~ 6.76	~~.96~~ 1.14		~~8.12~~ 7.90	1st Half Paid 2nd Half Paid	MAY 31 1952 OCT 31 1952	6332 14487		3.038		3.038							10.40 abated
6																			
7																			
8																			
9																			
10					4.16	PAID IN FULL	MAY 31 1952	7028		4.16									
11																			
12					~~2.90~~ 2.94	PAID IN FULL	FEB 7 1952	283	2.94										
13	SOLD FOR TAXES				~~2.90~~ 2.94	PAID IN FULL	OCT 31 1952	~~14850~~ 14850				2.94	.10						
14	SOLD FOR TAXES				~~6.47~~ 5.72	PAID IN FULL	OCT 31 1952	14229				5.72	.20						
15					~~52.46~~ 52.90	PAID IN FULL	MAY 31 1952	6227		52.90									
16																			
17																			
18																			
19																			
20					~~139.57~~ 139.87					97.44		3.84							

Assessment Roll and Tax List of Real Property in the Town of Shingobee,

Form 2CD BALLARD-DUTTS COMPANY, MINNEAPOLIS

In whose name assessed	To whom transferred	Description of property: Subdivision	Sec. or Lot	Town or Block	Rng.	Number of Acres of Land: Acres	Mills	No. School District	Indicates Homestead Tax or No	Indicates Agricultural Tax or No	True and Full Valuations: Land Exclusive of Structures and Improvements	Buildings and Other Structures	Machinery Permanently Attached to Real Estate	Total True and Full Value	Assessed Valuations: Rural: Homestead Up to $4,000 20%	Rural: Over $4,000 and Non-Homestead 33⅓%	All Other: Homestead Up to $4,000 25%	All Other: Over $4,000 and Non-Homestead 40%	Machinery Permanently Attached to Real Estate 33⅓%	Total Assessed Value	Total Assessed Value as Equalized by the Board of Review	Final Equalized Value
						Acres	Mills				Dollars	Dollars	Dollars	Dollars	Dollars	Dollars	Dollars	Dollars	Dollars	Dollars	Dollars	Dollars
State of Minnesota		2 acres of Lot 3																				
		1 ~~NE¼ of NE¼~~	2	141	31			5														
J. G. + Merle M. Meyer + Mabel L. Mitchell		Lot 4 beg. at N line 370' X 33' X 330' S.				12			No													
" " "		370' x 33' x 330' S. of N line of Lot 4																				
Samuel E. + Frances W. Ewing		2 ~~SE¼ of NE¼~~				250			Yes													
		SE¼ of NE¼																				
Ida Ann Hatter Allen		Lot 2 lying W. of M-S Ry.					75				300	2000	House added	2300	566					566		
		4 less approx. 4.60																				
Dagny E. Douglass		1 ac. of Lot 4				1			No													
Orville Miller Rose Greer		5 ~~NE¼ of NE¼~~																				
		Lot 2 lying E. of Ry.							Yes													
Frank Ellerbook		7 ~~NW¼ of NW¼~~				4					60	440		500	100					100		
		All that part of Gov't Lot 4, Sec. 2, Twp. 141, Range. 31 lying North of U.S. Hy. # 371, and West of N.P. Ry. Right of Way, and containing 1 acre, more or less.																				
J. G. + Merle M. Meyer + Mabel L. Mitchell		10 .60 ac. of Lot 3				60			No													
" " "		Lot 3 less 2.60 ac.																				
Evan H. Peterson		11 ~~NW¼ of NW¼~~				1480			Yes													
		Lot 2 less Lot 1 of Shingobee Island																				
" "		12 + less 1.75 ~~SW¼ of NW¼~~				626			No													
		13 ~~SW¼ of SW¼~~ Lot 7				27			"													
		~~SW¼ of SW¼~~ Lot 8				~~54~~	50															
J. T. + Evelyn T. Beckley		Lot 4 less 300' x 330' in				~~27~~	38															
		14 NE cor. + less S. 400'																				
Fedell + Rose Goldmeyer		S. 400' of Lot Lot 4				1000			Yes													
		15 ~~NW¼ of NW¼~~																				
Odin + Josephine Goldberg		.75 acre of Lot 15					75															
		17 ~~NW¼ of NW¼~~																				
John D. + Florence J. Briney		300' x 25.0' in NE cor. of Lot 4					172		No													
		18 ~~SW¼ of SW¼~~																				
Jacob N. + Edna P. Lieke		Lot 14 of Sec. 24.0 along Lake				5.25			No													
		19 of Lot 3 ~~SW¼ of SW¼~~ W. of Ry.																				
Orville Miller		20 Lots 1 + 2 except of Lot 1 W. of Ry. less Lot 10					19	10	Yes													
Stephen J. + Mary A. Gutes Jr. + Carlin L. Gutes Jr.		Lot 10				159	61															

Sold for Taxes	Valuations by School Districts as Equalized by Department of Taxation: District No. 2 Rate 22.7 Mills	District No. 5 Rate 22.7 Mills	District No. 10 Rate 19.7 Mills	District No. 5 Rate 22.7 Mills	District No. 10 Rate 19.7 Mills	Tax including State Homestead	State Tax on Non-Homestead	Special Taxes	Total Taxes	Paid	When Paid	Number of Receipt	March Settlement 1952	June Settlement 1952	Penalty	November Settlement 1952	Penalty	Collections to First Monday in January 1953	Penalty	Delinquent on First Monday in January 1953	Total Delinquent Tax and Penalty	Remarks
	Dollars	Dollars	Dollars	Dollars	Dollars	Dollars	$ cts.	$ cts.	$ cts.		Month Day Year		$ cts.	$ cts.	$ cts.	$ cts.	$ cts.	$ cts.	$ cts.	$ cts.	$ cts.	
										1st Half Paid	MAY 31 1952	6249										
		1.74				37.96	37.72	.56	3862	2nd Half Paid	OCT 15 1952	13042		1926		1926						
		21.53				86.42	85.86	–	8642	PAID IN FULL	APR 14 1952	4144		86.42								
21.56						96.64	97.74	–	9664	PAID IN FULL	MAR 21 1952	3867		96.64								
1.14						19.46	19.79	.32	1978	PAID IN FULL	MAY 31 1952	11077		19.78								
21.00						17.08	17.46	–	1708	PAID IN FULL	MAY 16 1952	5281		17.08								
20						34.4		.06	348													
5						86	88	–	86	1st Half Paid	MAY 31 1952	6249		43		43						
										2nd Half Paid	OCT 15 1952	13042										
		21.25				47.6	47.4	–	476	1st Half Paid	MAY 31 1952	6249		238		238						
20						3.42		.06		2nd Half Paid	OCT 15 1952	13042										
~~60~~		Abate. # 4354				10.94	10.88	.14	1040	PAID IN FULL	MAY 31 1952	11054		10.40								
SOLD FOR TAXES 93		Abate. # 5231 / no chg.				65.58		.76	16.14													
~~1.62~~		Abate. # 4464				19.38	19.22	.36	~~35.96~~	PAID IN FULL	DEC 2 1952	15641						16.14				
SOLD FOR TAXES 104		Abate. # 5231 / no chg.				34.86	34.70	.56	34.46													
		~~34.70~~								PAID IN FULL	DEC 2 1952							27.46				
									~~44.44~~	Balance Paid	OCT 31 1952	13773										
25.56						43.72	44.48	.72	~~44.44~~	Balance	MAY 31 1952	11116		22.21		22.23						
21.13						19.30	19.92	–	1930	PAID IN FULL	JUN 26 1952	7859				19.30	29					
21.50						25.62	26.18	–	~~25.62~~	PAID IN FULL	MAY 20 1952	5549										
		21.89				75.94	75.44	.58	7565	1st Half Paid	OCT 14 1952	13551		2562								
		209								2nd Half Paid	OCT 22 1952	13720		3812		3826						
33						56.4	57.6	.08	572	1st Half Paid	MAY 31 1952	6228		286		286						
										2nd Half Paid	OCT 31 1952	13979				4874						
21.57		Abate. # 4780				9.74	9.94	–	9.94	1st Half Paid	JUL 5 1952	7916				4974	19					
		Add this to line 20				30.58	30.96	.30														
						500.76	511.72		~~511.42~~													
H 3.80	1.61	1.74	6.67	1.75		506.64			504.14					33342		11446		4460		342		

170.78 190.78

Not Included in Abstract

Added by Auditor 3.84 / 1.55 (omitted property)

1952 1951 / 2.97 1.25 / 4.12 3.10 / 4.12 3.10 / 1952 1951 / 342 / 291

6.92 Abated
3.48 Abated } Can abated
6.26 "

Form 5CD BALLIS-DAVIS COMPANY, MINNEAPOLIS

Assessment Roll and Tax List of Real Property in the Town of Shingobee, Cass County, Minnesota, for Taxes for the Year 1951.

	In Whose Name Assessed	To Whom Transferred	Description of Property: Subdivision	Sec. or Lot	Town or Block	Rng.	Number of Acres of Land (Acres 100ths)	No. School District	Indicate Homestead Tax or No	Indicate Non-Homestead Tax or No	True and Full Valuations: Land Exclusive of Structures and Improvements (Dollars)	Buildings and Other Structures (Dollars)	Machinery Permanently Attached to Real Estate (Dollars)	Total True and Full Value (Dollars)	Assessed Valuations, Rural: Homestead Up to $4,000 20% (Dollars)	Rural: Over $4,000 of Non-Homestead 33⅓% (Dollars)	All Other: Homestead Up to $4,000 25% (Dollars)	All Other: Over $4,000 and Non-Homestead 40% (Dollars)	All Other: Machinery Permanently Attached to Real Estate 33⅓% (Dollars)	Total Assessed Value (Dollars)	Total Assessed Value as Equalized by the Board of Review (Dollars)	Final Equalized Value (Dollars)
1	Evan H. Peterson		~~NE¼ of NW¼~~ Lot 1	3	141	31	39.83	5	No													
2	" "		~~NW¼ of NW¼~~ Lot 2				39.97		"													
3	" "		SW¼ of NE¼				40		"													
4	" "		SE¼ of NE¼				40		"													
5																						
6	" "		~~NE¼ of NW¼~~ Lot 3				40.11		"													
7	Harold O. + Grace Tiene		Lot 4 + SW¼ of NW¼ lying W of Rd #19				72.75		"													
8			~~NW¼ of NW¼~~ Rd #19 less 2.5 acres																			
9	Evan H. Peterson		~~SE¼ of NW¼~~				40		"													
10	" "		Lot 4 + SW¼ of NW¼ lying E of Rd. St. Rd. #19				5		"													
11	" "		NE¼ of SW¼				40		"													
12	" "		NW¼ of SW¼				40		"													
13	U. S. of America		SW¼ of SW¼																			
14	Just Peters		SE¼ of SW¼				40		Yes													
15	Ethel L. Peterson + Helmer Olson		2.5 acres of SW¼ of NW¼				2.50															
16	Evan H. Peterson		NE¼ of SE¼				40		No													
17	" "		NW¼ of SE¼				40		"													
18	Just Peters		SW¼ of SE¼				40		Yes													
19	J. F. Buckley + Evelyn F. Buckley		SE¼ of SE¼				40		"													
20																						
							601.16															

Validations by School Districts as Equalized by Department of Taxation

Districts	District	District	District	District	District
No. 5	No.	No.	No.	No.	No.
Rate 124.86 Mills	Rate	Rate	Rate	Rate	Rate

	Sold for Taxes	Validations (Dollars)	Tax including State Homestead (Dollars)	State Tax on Non-Homestead 2.5 Mills ($ cts.)	Special Taxes ($ cts.)	Total Taxes ($ cts.)		Paid	When Paid (Month Day Year)	Number of Receipt	March Settlement 1952 ($ cts.)	June Settlement 1952 ($ cts.)	Penalty	November Settlement 1952 ($ cts.)	Penalty	Collections to First Monday in January 1953 ($ cts.)	Penalty	Delinquent on First Monday in January 1953 ($ cts.)	Total Delinquent Tax and Penalty ($ cts.)	Remarks
1	SOLD FOR TAXES	~~52~~ ~~56~~ Abate #4953	578 / 1366	14 / 42		9.00 ~~13.95~~	1	PAID IN FULL	MAY 31 1952	11054		9.00								4.86 Abated
2	SOLD FOR TAXES	17.30 ~~23.50~~ Abate 5231 " "	12.50 ~~17.00~~ 24.40	4.46 ~~6.56~~		12.50 ~~17.00~~ ~~34.46~~	2	PAID IN FULL	DEC 2 1952	15691						12.50				12.50 "
3	SOLD FOR TAXES	~~52~~ ~~56~~ " "	888 / 1366	14 / 22		9.00 ~~13.95~~	3	PAID IN FULL	MAY 31 1952	11054		9.00								4.86 "
4	SOLD FOR TAXES	~~52~~ ~~56~~ " "	888 / 1366	14 / 22		9.00 ~~13.95~~	4	PAID IN FULL	MAY 31 1952	11054		9.00								4.86 "
5							5													
6	SOLD FOR TAXES	~~280~~ Abate #4952	1366 / 3446	22 / 56		13.88 ~~34.72~~ ~~35.46~~	6	PAID IN FULL	MAY 31 1952	11054		13.88								20.84 Abated
7		200 See Tax for line 15	34.46	34.46	56	34.72 ~~35.46~~	7	PAID IN FULL	DEC 2 1952	14881						34.72	2.78			
8							8													
9	SOLD FOR TAXES	103 ~~154~~ Abate #5231 Abate #4955	1246 / 3446	38 ~~42~~ ~~56~~		17.88 ~~34.72~~ ~~35.46~~	9	PAID IN FULL	DEC 2 1952	15691						17.88				8.94 Abated 8.94 Abated
10	SOLD FOR TAXES	13	237	2.46		2.46 ~~3.50~~	10	PAID IN FULL	MAY 31 1952			2.46								
11	SOLD FOR TAXES	103 ~~154~~ Abate #4956	1760 / 2275	28 ~~37~~		17.88 ~~23.10~~	11	PAID IN FULL	MAY 31 1952	11054		17.88								5.22 Abated
12	SOLD FOR TAXES	83 " #4955	1416 / 1677	24 ~~30~~		14.42 ~~15.53~~	12	PAID IN FULL	MAY 31 1952			14.42								4.16 "
13							13													
14	SOLD FOR TAXES	2 41	820	8.20	—	8.20	14											8.20		
15		Just for in line 7					15													
16	SOLD FOR TAXES	~~69~~ Abate #4953	1176 / 1575	20 ~~30~~		11.98 ~~15.75~~	16	PAID IN FULL	MAY 31 1952	11054		11.98								6.60 Abated
17	SOLD FOR TAXES	17.50 ~~23.50~~ Abate #5231 " " #4953	12.50 ~~17.00~~ ~~23.50~~	2.92 ~~4.00~~ ~~5.50~~		12.50 ~~17.00~~ ~~23.50~~	17	PAID IN FULL	DEC 2 1952	15691						12.50				.72 " 9.88 "
18	SOLD FOR TAXES	2 173	3296	32.96	—	32.96	18	Balance Due	OCT 31 1952	15097				5.13				32.96		
19		2 60	1024	10.24	—	10.24	19	Amt Paid	MAY 31 1952	11076		5.12								
20							20													
	H	301 / 15.33 / 1834	313.24	326.08	4.30	~~314.54~~ 31.94						92.59		5.13		77.60		4.16		10.06 Abated

Form 5CD BRADY-BATES COMPANY, MINNEAPOLIS

Assessment Roll and Tax List of Real Property in the Town of Shingobee, Cass County, Minnesota, for Taxes for the Year 1951.

	In Whose Name Assessed	To Whom Transferred	Description of Property: Subdivision	Sec. or Lot	Town or Block	Rng.	Number of Acres of Land (Acres / 100ths)	No. School District	Individual Homestead Tax or No	Individual Agricultural Homestead Tax or No	True and Full Valuations: Land Exclusive of Structures and Improvements (Dollars)	Buildings and Other Structures (Dollars)	Machinery Permanently Attached to Real Estate (Dollars)	Total True and Full Value (Dollars)	Assessed Valuations: Rural: Homestead Up to $4,000 20% (Dollars)	Rural: Over $4,000 and Non-Homestead 33⅓% (Dollars)	All Other: Homestead Up to $4,000 25% (Dollars)	All Other: Over $4,000 and Non-Homestead 40% (Dollars)	Machinery Permanently Attached to Real Estate 33⅓% (Dollars)	Total Assessed Value (Dollars)	Total Assessed Value as Equalized by the Board of Review (Dollars)	Final Equalized Value (Dollars)
1	Harold O. + Grace Tiune		NE¼ of NE¼ Lot 2	4	141	31	12.70	5	No													
2	Lillian Steffes		all of S½ of SE¼ lying N of W																			
3	Stanley B. Kuyniak		1 acre of W½ of Lot 5				1.50															
4	Danworthy Campers, Inc.		SE¼ of NE¼ Lot 1				47.90															
5	Stanley B. Kuyniak		4 acres of Lot 5				4.10															
6	Danworthy Campers Inc.		Lot 4 v 3-3 acres E of Rg. of				49.20															
	U. S. of America		NW¼ of NW¼ Lot 4																			
7			Lot 4 less 3-3 acs. 2.19 Rg.																			
8	Verley A. Bjerke and Melvin Bjerke		NW¼ of NW¼																			
			W½ of Lot 5 less 2 acres of Rg.																			
			SW¼ of NW¼ less sold				20.85															
9	Danworthy Campers, Inc.		SE¼ of NW¼				26.85															
10	~~State of Minnesota~~ Leonard P. Peterson		E½ of SW¼ of SW¼																			
11	Danworthy Campers, Inc.		NE¼ of SW¼ Lot 7				36.80															
12	Raymond Faber		W½ of Lot 6				2															
			NW¼ of SW¼																			
13	John J. + Helen J. Fabi		W½ of SW¼				19.80															
14	Robert B. + Margaret E. Sturtevant		SE¼ of SW¼				40.48															
15	~~State of Minnesota~~ Leonard P. Peterson		E½ of Lot 6																			
	U. S. of America																					
16			NE¼ of SE¼																			
17	Edward C. + Margaret O. Larson		NW¼ of SE¼ Lot 8				31.30		Yes													
18	Marion Petrie		SW¼ of SE¼ lying S + E of #34				40.60															
	U. S. of America																					
19			SE¼ of SE¼																			
20	Violet M. Cates, Marjorie E. McPherson + Harold E. Windmill		60' x 300' of Lot 5				40		No													
							336.48															

Valuations by School Districts as Equalized by Department of Taxation

	District No. 6 Rate 19.78 Mills	District No. ..... Rate ..... Mills	District No. 5 Rate 19.78 Mills	District No. ..... Rate ..... Mills	District No. ..... Rate ..... Mills	District No. ..... Rate ..... Mills	Tax including State Homestead	State Tax on Non-Homestead 2.24 Mills	Special Taxes	Total Taxes	Paid	When Paid (Month Day Year)	Number of Receipt	March Settlement 1952	June Settlement 1952	Penalty	November Settlement 1952	Penalty	Collections to First Monday in January 1953	Penalty	Delinquent on First Monday in January 1953	Penalty	Total Delinquent Tax and Penalty	Remarks
	Dollars	Dollars	Dollars	Dollars	Dollars	Dollars	$ cts.	$ cts.	$ cts.	$ cts.				$ cts.	$ cts.	$ cts.	$ cts.	$ cts.	$ cts.	$ cts.	$ cts.	$ cts.	$ cts.	
1	87				14.86	1.15	24			15.10	1 PAID IN FULL	DEC 27 1952	14881						15.10	1.20				
2	40				6.84	1.48	12			6.96	2 PAID IN FULL	APR 20 1952	5122		6.96									
3	15				2.56	2.67	04			2.60	3 PAID IN FULL	MAY 01 1952	11068		2.60									
4			395 ~~554~~ Abate #5046		78.36 ~~109.44~~	105.76	1.10 ~~1.56~~			76.46 ~~108.00~~	4 2nd Half Paid / 2nd Half Paid	SEP 27 1952 / MAY 10 1952	12794 / 5705		38.23		38.23							31.56 Abated
5	40				6.84	1.48	12			6.96	5 PAID IN FULL	MAY 01 1952	11068		6.96									
6			292 ~~275~~ Abate #5046		38.64 ~~54.38~~	54.37	56 ~~80~~			39.10 ~~54.18~~	6 2nd Half Paid / 2nd Half Paid	SEP 27 1952 / MAY 10 1952	12795 / 5705		19.55		19.55							16.08 Abated
7																								
8	113				19.30	19.78	32			19.62 ~~20.04~~	8 PAID IN FULL	MAY 01 1952	11067		19.62									
9			1225		233.70	232.18	3.42			237.12	9 2nd Half Paid / 2nd Half Paid	SEP 27 1952 / MAY 10 1952	12796 / 5705		118.56		118.56							
10									7% Sales tax		10													
11			248 ~~275~~ Abate #5046		38.60 ~~56.27~~	55.92	56 ~~80~~			40.26 ~~56.10~~	11 2nd Half Paid / 2nd Half Paid	SEP 27 1952 / MAY 10 1952	12797 / 5705		20.13		20.13							16.84 Abated
12	13				2.22	2.26	04			2.26	12 PAID IN FULL	MAY 31 1952	11077		2.26									
13	70				11.96	12.22	20			12.16	13 PAID IN FULL	MAY 31 1952			12.16									
14	196				33.48	34.20	54			34.02	14 PAID IN FULL	MAY 27 1952	5879		34.02									
15									7% Sales tax 1951		15													
16											16													
17	3 233				39.80	40.66	—			39.80 ~~40.66~~	17 PAID IN FULL	FEB 20 1952	3166	39.80										
18	34 66				11.28	11.52	—			11.28	18 PAID IN FULL	MAY 10 1952	5711		11.28									
19											19													
20	66				11.28	11.52	18			11.46	20 2nd Half Paid / 2nd Half Paid	OCT 23 1952 / MAY 31 1952	15631 / 11011		5.73		5.73							
N	599				45.60 ~~60.04~~	44.88																		
	640		2363			16.80	8.40			~~62.04~~														
	939				61.20					61.94				39.80	298.06		202.00		15.10				64.48 Abated	

Form 5CD

Assessment Roll and Tax List of Real Property in the Town of Shingobee, Cass County, Minnesota, for Taxes for the Year 1951.

	IN WHOSE NAME ASSESSED	TO WHOM TRANSFERRED	DESCRIPTION OF PROPERTY: SUBDIVISION	Sec. or Lot	Town or Block	Rng.	Number of Acres of Land (Acres / 100ths)	No. School District	Indicate Homestead Tax as Yes or No	Indicate Agricultural Tax as Yes or No	TRUE AND FULL VALUATIONS: LAND Exclusive of Structures and Improvements	BUILDINGS and Other Structures	MACHINERY Permanently Attached to Real Estate	TOTAL True and Full Value	ASSESSED VALUATIONS: RURAL: Homestead Up to $4,000 20%	RURAL: Over $4,000 and Non-Homestead 33⅓%	ALL OTHER: Homestead Up to $4,000 25%	ALL OTHER: Over $4,000 and Non-Homestead 40%	MACHINERY Permanently Attached Real Estate 33⅓%	TOTAL ASSESSED VALUE	Total Assessed Value as Equalized by the Board of Review	FINAL EQUALIZED VALUE
											Dollars	Dollars	Dollars	Dollars	Dollars	Dollars	Dollars	Dollars	Dollars	Dollars	Dollars	Dollars
1	U. S. of America		NE¼ of NE¼ Lot 1	5	141	31	1	5														
2	U. S. of America		NW¼ of NE¼ Lot 2																			
3	U. S. of America		SW¼ of NE¼																			
4	Stanley B. Kuzniak		SE¼ of NE¼ less 2.72 acs. Ry. R.-Way				37.08		No													
5																						
6	U. S. of America		NE¼ of NW¼ Lot 3																			
7	U. S. of America		NW¼ of NW¼ Lot 4																			
8	State of Minnesota		SW¼ of NW¼																			
9	State of Minnesota		SE¼ of NW¼																			
10																						
11	George Lovering		NE¼ of SW¼ Lot 6				31		"													
12	State of Minnesota (cont'd) A. C. Baff		NW¼ of SW¼				40		"													
13	Anders Olson		SW¼ of SW¼ less Ry.				37.82		"													
14	George Lovering		Lot 5 less Ry. ~~SE¼ of SW¼~~				22.30		"													
15																						
16	~~Alys Cyprus & Lloyd Osborn~~ John E. Batson		~~NW¼ of SW¼~~ Lot 8				37.50		"													
17	U. S. of America		~~NE¼ of SE¼~~ Lot 7																			
18			SW¼ of SE¼																			
19	U. S. of America		~~SE¼ of SE¼~~ Lot 9																			
20																						
							225.70															

	SOLD FOR TAXES	VALUATIONS BY SCHOOL DISTRICTS AS EQUALIZED BY DEPARTMENT OF TAXATION (1951): District No. 5 Rate 19.618 Mills	District No.... Rate.... Mills	District No.... Rate.... Mills	District No.... Rate.... Mills	District No.... Rate.... Mills	District No.... Rate.... Mills	Tax including State Homestead ....Mills	State Tax on Non-Homestead 2.74 Mills	SPECIAL TAXES	TOTAL TAXES		PAID	WHEN PAID (Month Day Year)	Number of Receipt	March Settlement 1952	June Settlement 1952	Penalty	November Settlement 1952	Penalty	Collections to First Monday in January 1953	Penalty	Delinquent on First Monday in January 1953	Total Delinquent Tax and Penalty	REMARKS
		Dollars	Dollars	Dollars	Dollars	Dollars	Dollars	$ cts.	$ cts.	$ cts.	$ cts.					$ cts.	$ cts.	$ cts.	$ cts.	$ cts.	$ cts.	$ cts.	$ cts.	$ cts.	
1												1													
2												2													
3												3													
4		129					2100	2 14	34		2 14 34	4	PAID IN FULL	MAY 31 1952	11080		2 14 34								
5												5													
6												6													
7												7													
8												8													
9												9													
10												10													
11		155					26 48	2 70	44		26 92 ~~27 50~~	11	PAID IN FULL	MAY 31 1952	11082		26 92								
12		8					13 66	1 39	22		13 88	12													
13		74					12 64	1 29	20		12 84	13												13 88	
14		110					15 78	1 20	30		17 08	14	PAID IN FULL	MAY 31 1952	11082		17 08							12 84	
15												15													
16		180					31 60	3 28	52		32 12	16	PAID IN FULL	MAY 31 1952	521		32 12								
17												17													
18												18													
19												19													
20												20													
		727					124 16	12 68	202		~~137 40~~ 136 18						99 46						26 72		

Form 5CD

Assessment Roll and Tax List of Real Property in the Town of Shingobee, Cass County, Minnesota, for Taxes for the Year 1951.

	IN WHOSE NAME ASSESSED	TO WHOM TRANSFERRED	DESCRIPTION OF PROPERTY: SUBDIVISION	Sec. or Lot	Town or Block	Rng.	Number of Acres of Land (Acres)	(100ths)	No. School District	Indicate Homestead Tax or No	Indicate Agricultural Tax or No	TRUE AND FULL VALUATIONS: LAND Exclusive of Structures Improvements (Dollars)	BUILDINGS and Other Structures (Dollars)	MACHINERY Permanently Attached to Real Estate (Dollars)	TOTAL True and Full Value (Dollars)	ASSESSED VALUATIONS: RURAL: Homestead Up to $4,000 20% (Dollars)	RURAL: Over $4,000 and Non-Homestead 33⅓% (Dollars)	ALL OTHER: Homestead Up to $4,000 25% (Dollars)	ALL OTHER: Over $4,000 and Non-Homestead 40% (Dollars)	MACHINERY Permanently Attached to Real Estate 33⅓% (Dollars)	TOTAL ASSESSED VALUE (Dollars)	Total Assessed Value as Equalized by the Board of Review (Dollars)	FINAL EQUALIZED VALUE (Dollars)
1	Leslie L. Flint		NE¼ of NE¼ Lot 1	6	141	31	40	875	No														
2	State of Minnesota		NW¼ of NE¼																				
3	Kenneth & Edna McDonald		SW¼ of NE¼				40																
4	" " "		SE¼ of NE¼				40																
5																							
6	U. S. of America		~~NE¼ of NW¼~~ Lot 3																				
7	U. S. of America		~~NW¼ of NW¼~~ Lot 4																				
8	U. S. of America		~~SW¼ of NW¼~~ Lot 5																				
9	U. S. of America		SE¼ of NW¼																				
10																							
11	U. S. of America		NE¼ of SW¼ less 1 ac.																				
12	U. S. of America		NW¼ of SW¼ Lot 6																				
13	U. S. of America		SW¼ of SW¼ Lot 7																				
14	Willis M. & Clara Frances Johnson		SE¼ of SW¼				40		Yes														
15	" " "		1 ac. lying S. & E. of U.S.H. of N.Pac. S. ry				1		"														
16	U. S. of America		NE¼ of SE¼																				
17	U. S. of America		NW¼ of SE¼																				
18	U. S. of America		SW¼ of SE¼																				
19	U. S. of America		SE¼ of SE¼																				
20																							
							161	875															

VALUATIONS BY SCHOOL DISTRICTS AS EQUALIZED BY DEPARTMENT OF TAXATION

	SOLD FOR TAXES	District No. 2 Rate 42 + 12 Mills	District No. Rate Mills	District No. Rate Mills	District No. Rate Mills	District No. Rate Mills	District No. Rate Mills	Tax including State Homestead	State Tax on Non-Homestead 2 Mills	SPECIAL TAXES	TOTAL TAXES		PAID	WHEN PAID (Month Day Year)	Number of Receipt	March Settlement 1952	June Settlement 1952	Penalty	November Settlement 1952	Penalty	Collections to First Monday in January 1953	Penalty	Delinquent on First Monday in January 1953	Total Delinquent Tax and Penalty	REMARKS
		(Dollars)	(Dollars)	(Dollars)	(Dollars)	(Dollars)	(Dollars)	$ cts.	$ cts.	$ cts.	$ cts.					$ cts.	$ cts.	$ cts.	$ cts.	$ cts.	$ cts.	$ cts.	$ cts.	$ cts.	
1	SOLD FOR TAXES	16					13.66	13.76	27		13.88	1												13.88	
2												2													
3	SOLD FOR TAXES	16					13.66	13.76	27		13.88	3												13.88	
4	SOLD FOR TAXES	16					13.66	13.76	27		13.88	4												13.88	
5												5													
6												6													
7												7													
8												8													
9												9													
10												10													
11												11													
12												12													
13												13													
14		21.60					10.24	10.48			10.24	14	2nd Half Paid / 1st Half Paid	OCT 31 1952 / MAY 22 1952	5780		15.79								
15		31.125					21.34	21.82			21.34	15	2nd Half Paid / 1st Half Paid	OCT 31 1952 / MAY 22 1952	5796				15.79						
16												16													
17												17													
18												18													
19												19													
20												20													
		# 185									44.87														
		240					72.56	74.18	66		73.22						15.79		15.79					41.64	
		425																							

Form 5CD

Assessment Roll and Tax List of Real Property in the ..... of ..... , Cass County, Minnesota, for Taxes for the Year 1951.

	In whose name assessed	To whom transferred	Description of property: Subdivision	Sec. or Lot	Town or Block	Rng.	Number of Acres of Land (Acres)	(100ths)	No. School District	Indicate Homestead Tax or No	Indicate Agricultural Tax or No	True and Full Valuations: Land Exclusive of Structures Improvements (Dollars)	Buildings and Other Structures (Dollars)	Machinery Permanently Attached to Real Estate (Dollars)	Total True and Full Value (Dollars)	Assessed Valuations: Rural: Homestead Up to $4,000 20% (Dollars)	Rural: Over $4,000 and Non-Homestead 33⅓% (Dollars)	All Other: Homestead Up to $4,000 25% (Dollars)	All Other: Over $4,000 and Non-Homestead 40% (Dollars)	All Other: Machinery Permanently Attached to Real Estate 33⅓% (Dollars)	Total Assessed Value	Total Assessed Value as Equalized by the Board of Review (Dollars)	Final Equalized Value (Dollars)
1	U. S. of America		NE ¼ of NE ¼	7	141	31			5														
2	U. S. of America		NW ¼ of NE ¼																				
3	Ethel Mann		SW ¼ of NE ¼				37.38			Ro													
4	U. S. of America		~~SE ¼ of NE ¼~~ Lot 5																				
5																							
6	U. S. of America		NE ¼ of NW ¼																				
7	U. S. of America		~~NW ¼ of NW ¼~~ Lot 1																				
8	U. S. of America		~~SW ¼ of NW ¼~~ Lot 2																				
9	Wm. J. + Catherine D. Berry Rofer		SE ¼ of NW ¼				42.75			Ypa													
10																							
11	Ethel Mann		NE ¼ of SW ¼				31.42			Ro													
12	J. R. Heil, Ewart Bailey, Roy Smith		~~NW ¼ of SW ¼~~ Lot 3				53.79			"													
13	" " "		~~SW ¼ of SW ¼~~ Lot 4				40.94			"													
14	" " "		SE ¼ of SW ¼				5.75			"													
15																							
16	U. S. of America		~~NE ¼ of SE ¼~~ Lot 7																				
17	U. S. of America		~~NW ¼ of SE ¼~~ Lot 6																				
18	U. S. of America		SW ¼ of SE ¼																				
19	U. S. of America		SE ¼ of SE ¼																				
20																							
							212.03																

	Sold for Taxes	Valuations by School Districts as Equalized by Department of Taxation: District No. 5 Rate 74 Mills (Dollars)	District No.... Rate.... Mills (Dollars)	District No.... Rate.... Mills (Dollars)	District No.... Rate.... Mills (Dollars)	District No.... Rate.... Mills (Dollars)	District No.... Rate.... Mills (Dollars)	Tax including State Homestead ....Mills ($ cts.)	State Tax on Non-Homestead 2.75 Mills ($ cts.)	Special Taxes ($ cts.)	Total Taxes ($ cts.)	Paid	When Paid: Month	Day	Year	Number of Receipt	March Settlement 1952 ($ cts.)	June Settlement 1952 ($ cts.)	Penalty ($ cts.)	November Settlement 1952 ($ cts.)	Penalty ($ cts.)	Collections to First Monday in January 1953 ($ cts.)	Penalty ($ cts.)	Delinquent on First Monday in January 1953 ($ cts.)	Total Delinquent Tax and Penalty ($ cts.)	Remarks
1																										
2																										
3		74					12.64	12.14	.20		12.84	PAID IN FULL	JUN	26	1952	7880				12.84	.77					
4																										
5																										
6																										
7																										
8																										
9		54.145					33.30	33.84	-		33.30	2nd Half Paid	MAY	1	1952	7357										
												1st Half Paid	MAY	1	1952	3742		16.65		16.65						
10																										
11		169					28.86	29.32	.48		29.34	PAID IN FULL	JUN	26	1952	7880				29.34	.44					
12		177					30.22	30.72	.50		30.72	PAID IN FULL	MAY	31	1952			30.72								
13		141					24.08	24.46	.40		24.48	PAID IN FULL	MAY	31	1952	11083		24.48								
14		20					3.42	3.48	.06		3.48	PAID IN FULL	MAY	31	1952			3.48								
15																										
16																										
17																										
18																										
19																										
20																										
		H 195																								
		581					132.57	134.66	1.64		~~136.22~~ 134.16							75.33		58.83						
		776																								

Form 5CD

Assessment Roll and Tax List of Real Property in the Town of Shingobee, Cass County, Minnesota, for Taxes for the Year 1951.

	In Whose Name Assessed	To Whom Transferred	Description of Property: Subdivision	Sec. or Lot	Town or Block	Rng.	Number of Acres of Land (Acres / 100ths)	No. School District	Indicate Homestead Tax w/ No	Indicate Agricultural Tax w/ No	True and Full Valuations: Land Exclusive of Structures and Improvements (Dollars)	Buildings and Other Structures (Dollars)	Machinery Permanently Attached to Real Estate (Dollars)	Total True and Full Value (Dollars)	Assessed Valuations: Rural: Homestead Up to $4,000 20% (Dollars)	Rural: Over $4,000 and Non-Homestead 33⅓% (Dollars)	All Other: Homestead Up to $4,000 25% (Dollars)	All Other: Over $4,000 and Non-Homestead 40% (Dollars)	All Other: Machinery Permanently Attached to Real Estate 33⅓% (Dollars)	Total Assessed Value (Dollars)	Total Assessed Value as Equalized by the Board of Review (Dollars)	Final Equalized Value (Dollars)
1	U. S. of America		NE ¼ of NE ¼	8	141	31		5														
2	State of Minnesota (Shingobee Memorial Forest)		~~NW ¼ of NE ¼~~ Lot 1																			
3	Benjamin Walker		SW ¼ of NE ¼				40		Yes													
4	U. S. of America		SE ¼ of NE ¼																			
5																						
6	W. J. Bengtzofer		NE ¼ of NW ¼ less 1½ acres				40		No													
7	State of Minnesota		NW ¼ of NW ¼ lying N. of hwy.																			
8	Edward S. Olson		~~SW ¼ of NW ¼~~ Lot 2				31		"													
9	U. S. of America		SE ¼ of NW ¼																			
10																						
11	U. S. of America		NE ¼ of SW ¼																			
12	U. S. of America		~~NW ¼ of SW ¼~~ Lot 3																			
13	U. S. of America		SW ¼ of SW ¼																			
14	U. S. of America		SE ¼ of SW ¼																			
15																						
16	U. S. of America		~~NE ¼ of SE ¼~~ Lot 6																			
17	State of Minnesota (Shingobee Memorial Forest)		~~NW ¼ of SE ¼~~ Lot 5																			
18	U. S. of America		~~SW ¼ of SE ¼~~ Lot 4																			
19	U. S. of America		~~SE ¼ of SE ¼~~ Lot 7																			
20																						
							111															

	Sold for Taxes	Valuations by School Districts as Equalized by Department of Taxation: District No. / Rate ... Mills	District No. / Rate ... Mills	District No. / Rate ... Mills	District No. / Rate ... Mills	District No. / Rate ... Mills	District No. / Rate ... Mills	Tax including State Homestead ... Mills	State Tax on Non-Homestead 2.5 Mills	Special Taxes	Total Taxes	Paid	When Paid (Month Day Year)	Number of Receipt	March Settlement 1952	June Settlement 1952	Penalty	November Settlement 1952	Penalty	Collections to First Monday in January 1953	Penalty	Delinquent on First Monday in January 1953	Total Delinquent Tax and Penalty	Remarks
1																								
2																								
3		2 115						19.64	20.08	—	19.64 / 20.08	2nd Half Paid / 1st Half Paid	OCT 30 1952 / MAY 19 1952	13710 / 2884		9.82		9.82						
4																								
5																								
6		2a						13.66	13.94	22	19.88	2nd Half Paid / 1st Half Paid	OCT 15 1952 / MAY 1 1952	13021 / 5742		6.97		6.97						
7																								
8		103						17.60	17.94	28	17.88 / 17.94	2nd Half Paid / 1st Half Paid	OCT 31 1952 / MAY 31 1952	13707 / [illegible]		8.97		8.97						Paid Under Protest
9																								
10																								
11																								
12																								
13																								
14																								
15																								
16																								
17																								
18																								
19																								
20																								
		# 115 / 183 / 298						50.90	52.02	50	~~[illegible]~~ / 51.40					25.70		25.70						

Assessment Roll and Tax List of Real Property in the Town of Shingobee,

Cass County, Minnesota, for Taxes for the Year 1951.

Form 5CD

	IN WHOSE NAME ASSESSED	TO WHOM TRANSFERRED	DESCRIPTION OF PROPERTY: SUBDIVISION	Sec. or Lot	Town or Block	Reg.	Number of Acres of Land: Acres	100ths	No. School District	Indicate Homestead by Yes or No	Indicate Agricultural by Yes or No	TRUE AND FULL VALUATIONS: LAND Exclusive of Structures and Improvements (Dollars)	BUILDINGS and Other Structures (Dollars)	MACHINERY Permanently Attached to Real Estate (Dollars)	TOTAL True and Full Value (Dollars)	ASSESSED VALUATIONS: RURAL: Homestead Up to $4,000 20% (Dollars)	RURAL: Over $4,000 and Non-Homestead 33⅓% (Dollars)	ALL OTHER: Homestead Up to $4,000 25% (Dollars)	ALL OTHER: Over $4,000 and Non-Homestead 40% (Dollars)	MACHINERY Permanently Attached to Real Estate 33⅓% (Dollars)	TOTAL ASSESSED VALUE (Dollars)	Total Assessed Value as Equalized by the Board of Review (Dollars)	FINAL EQUALIZED VALUE (Dollars)
1	U. S. of America		NE¼ of NE¼	9	141	31			5														
2	Harold Nicely		NW¼ of NE¼ x less 3 acres (Lease 5-5 Years by)				31	43		Yes													
3	U. S. of America		SW¼ of NE¼																				
4	U. S. of America		SE¼ of NE¼																				
5	Leonard P. Peterson & Edward L. Olson		NE¼ of NW¼ lying N & W of Hy #34				21			No													
6	Earl L. & Barbara Ford		NE¼ of NW¼ SE of Hy #34				19			Yes													
7	Leonard P. Peterson & Edward L. Olson		NW¼ of NW¼				40			No													
8	Leonard P. Peterson		SW¼ of NW¼				40			"													
9	U. S. of America		SE¼ of NW¼																				
10	John Littlejohn		All NW¼ of NE¼ NW of Hy #34				3			"													
11	U. S. of America		NE¼ of SW¼																				
12	U. S. of America		NW¼ of SW¼																				
13	U. S. of America		SW¼ of SW¼																				
14	U. S. of America		SE¼ of SW¼																				
15																							
16	U. S. of America		NE¼ of SE¼																				
17	U. S. of America		NW¼ of SE¼																				
18	U. S. of America		SW¼ of SE¼																				
19	U. S. of America		SE¼ of SE¼																				
20																							
							154	43															

VALUATIONS BY SCHOOL DISTRICTS AS EQUALIZED BY DEPARTMENT OF TAXATION

	District No. 5 Rate 17.49 Mills	District No. ..... Rate ..... Mills	District No. ..... Rate ..... Mills	District No. ..... Rate ..... Mills	District No. ..... Rate ..... Mills	District No. ..... Rate ..... Mills
	Dollars	Dollars	Dollars	Dollars	Dollars	Dollars
1						
2	2104					1776
3						
4						
5	807					3594
6	2816					1468
7	107					1858
8	107					1858
9						
10	10					172
11						
12						
13						
14						
15						
16						
17						
18						
19						
20	H 190 / 431 / 621					106.06

	Tax including State Homestead ..... Mills	State Tax on Non-Homestead 2.29 Mills	SPECIAL TAXES	TOTAL TAXES	PAID	WHEN PAID (Month Day Year)	Number of Receipt	March Settlement 1952	June Settlement 1952	Penalty	November Settlement 1952	Penalty	Collections to First Monday in January 1953	Penalty	Delinquent on First Monday in January 1953	Total Delinquent Tax and Penalty	REMARKS
	$ cts.	$ cts.	$ cts.	$ cts.				$ cts.	$ cts.	$ cts.	$ cts.	$ cts.	$ cts.	$ cts.	$ cts.	$ cts.	
1																	
2	18.16	–		1776	PAID IN FULL	MAY 27 1952	6381		1776								
3																	
4																	
5	36.12	.58		3594	2nd Half Paid / 1st Half Paid	OCT 31 1952 / MAY 21 1952	13789 / 11444		1797		1797						
6	15.00	–		1468	PAID IN FULL	MAY 5 1952	9939		1468								Paid Under Protest
7	18.48	.30		1858	2nd Half Paid / 1st Half Paid	OCT 31 1952 / MAY 21 1952	13785 / 11443		929		929						Paid Under Protest
8	18.48	.30		1858	2nd Half Paid / 1st Half Paid	OCT 31 1952 / MAY 21 1952	13785 / 11443		929		929						~~Paid Under Protest~~
9																	
10	1.74	.02		172												172	
11																	
12																	
13																	
14																	
15																	
16																	
17																	
18																	
19																	
20	108.58	1.20		~~10458~~ 10726					6899		3655					172	

Form 3CD WILLIS-GATES COMPANY, MINNEAPOLIS

Assessment Roll and Tax List of Real Property in the Town of Shingobee, Cass County, Minnesota, for Taxes for the Year 1951.

	In Whose Name Assessed	To Whom Transferred	Description of Property: Subdivision	Sec. or Lot	Town or Block	Rng.	Number of Acres of Land (Acres / 100ths)	No. School District	Indicate Homestead Tax or No	Indicate Agricultural Tax or No	True and Full Valuations: Land Exclusive of Structures Improvements (Dollars)	Buildings and Other Structures (Dollars)	Machinery Permanently Attached to Real Estate (Dollars)	Total Tree and Full Value (Dollars)	Assessed Valuations: Rural: Homestead Up to $4,000 20% (Dollars)	Rural: Over $4,000 and Non-Homestead 33⅓% (Dollars)	All Other: Homestead Up to $4,000 25% (Dollars)	All Other: Over $4,000 and Non-Homestead 40% (Dollars)	Machinery Permanently Attached to Real Estate 33⅓% (Dollars)	Total Assessed Value (Dollars)	Total Assessed Value as Equalized by the Board of Review (Dollars)	Final Equalized Value (Dollars)
1	Gust Peters		NE¼ of NE¼	10	141	31	40	5	Yes													
2	" "		NW¼ of NE¼				40		"													
3	" "		SW¼ of NE¼				40		"													
4	" "		SE¼ of NE¼				40		"													
5																						
6	Evan W. Peterson		NE¼ of NW¼				40		No													
7	" "		NW¼ of NW¼				40		"													
8	U. S. of America		SW¼ of NW¼																			
9	U. S. of America		SE¼ of NW¼																			
10	Hilda L. Bissell		NE¼ of SW¼ W. of S.R.H. #50				15		"													
11	U. S. of America		NE¼ of SW¼ less 15 acs.																			
12	U. S. of America		NW¼ of SW¼																			
13	U. S. of America		SW¼ of SW¼																			
14	U. S. of America		SE¼ of SW¼																			
15																						
16	U. S. of America		NE¼ of SE¼																			
17	U. S. of America		NW¼ of SE¼																			
18	U. S. of America		SW¼ of SE¼																			
19	U. S. of America		SE¼ of SE¼																			
20																						
							255															

Valuations by School Districts as Equalized by Department of Taxation: 170.78

Sold for Taxes	District No. 5 Rate 49 Mills (Dollars)	District No. ..... Rate ..... Mills (Dollars)	District No. ..... Rate ..... Mills (Dollars)	District No. ..... Rate ..... Mills (Dollars)	District No. ..... Rate ..... Mills (Dollars)	District No. ..... Rate ..... Mills (Dollars)	Tax including State Homestead ..... Mills ($ cts.)	State Tax on Non-Homestead 2.29 Mills ($ cts.)	Special Taxes ($ cts.)	Total Taxes ($ cts.)		Paid	When Paid Month	Day	Year	Number of Receipt	March Settlement 1952 ($ cts.)	June Settlement 1952 ($ cts.)	Penalty ($ cts.)	November Settlement 1952 ($ cts.)	Penalty ($ cts.)	Collections to First Monday in January 1953 ($ cts.)	Penalty ($ cts.)	Delinquent on First Monday in January 1953 ($ cts.)	Total Delinquent Tax and Penalty ($ cts.)	Remarks
SOLD FOR TAXES	21.64				10.92	1.116				10.92	1													10.92		
SOLD FOR TAXES	21.43				7.34	7.08				7.34	2													7.34		
SOLD FOR TAXES	21.29				4.96	5.06				4.96	3													4.96		
SOLD FOR TAXES	21.29				4.96	5.06				4.96	4													4.96		
											5															
SOLD FOR TAXES	50.47 / 50.47	Abate #5507 / Abate #4953			8.54 / 4.95 / 4.95	1.168	.14 / .30		8.68	4.95 / 13.57	6													8.68 / 4.95	Paid	3.30 Abated on #5507; 6.60 Abated on #4953; 3.48 Abated on #5507; 6.43 " " #4953
SOLD FOR TAXES	50.95 / 50.95	" "			8.54 / 4.95 / 4.95	1.168	.14 / .30		8.68	4.95 / 13.57	7													8.68 / 4.95	Paid	
											8															
SOLD FOR TAXES	40				6.84	6.98	12			6.96	9	PAID IN FULL	JULY	2	1952	5033				6.96	10					1950 686 @ 7.82.
											10															
											11															
											12															
											13															
											14															
											15															
											16															
											17															
											18															
											19															
											20															
	H 165 / 254 / 419				71.58	73.14	77			~~1384~~ 7230										6.96				45.54		1980 abated

Assessment Roll and Tax List of Real Property in the Town of Shingobee, Cass County, Minnesota, for Taxes for the Year 1951.

Form 3CD BUSH-BUTS COMPANY, MINNEAPOLIS

State of Minnesota

No.	In whose name assessed	To whom transferred	Description of property: Subdivision	Sec. or Lot	Town or Block	Rng.	Number of Acres of Land (Acres / 100ths)	No. School District	Indicate Homestead Tax as Yes or No	Indicate Agricultural Tax as Yes or No	True and Full Valuations: Land Exclusive of Structures and Improvements ($)	Buildings and Other Structures ($)	Machinery Permanently Attached to Real Estate ($)	Total True and Full Value ($)	Assessed Valuations: Rural: Homestead Up to $4,000 20% ($)	Rural: Over $4,000 and Non-Homestead 33⅓% ($)	All Other: Homestead Up to $4,000 25% ($)	All Other: Over $4,000 and Non-Homestead 40% ($)	Machinery Permanently Attached to Real Estate 33⅓% ($)	Total Assessed Value as Equalized by the Board of Review ($)	Final Equalized Value ($)
1			NE¼ of NE¼ Lot 1	11	141	31		5													
2	Robert E. + Mary T. McCarty		NW¼ of NE¼ Lot 7				28.75	Yes													
3	" "		SW¼ of NE¼				40	"													
4	" "		SE¼ of NE¼ Lot 2				36.50	"													
5																					
6	Fred + Pearl Christie		W½ of Lot 8 NE¼ of NW¼				20.50	"													
7	Arthur F. Grupe		S½ of S½ of Lot 8 NW¼ of NW¼				10.25	Yes													
8	" "		SW¼ of NW¼ Lot 9				40	"													
9	Oleanna Thoe		SE¼ of NW¼ Lot 6				11.25	"													
10	Chas. + Wm. G. Olson		N½ of S½ of Lot 8				10.25	"													
11	Arthur C. Thoe		NE¼ of NW¼ Lot 5				19.75	"													
12	A. F. Grupe		NW¼ of NW¼ Lot 10				22.50	"													
13	Verne A. + Elaine L. Johnson		SW¼ of NW¼ Lot 11				17	"													
14	O. H. + Virgie L. Opheim		SE¼ of NW¼ Lot 4				33.56	"													
15	U. S. of America		Lot 12																		
16	U. S. of America		NE¼ of SE¼																		
17	Robert E. + Mary T. McCarty		NW¼ of SE¼				40	9	Yes												
18	M. B. + Ethel Freeman		SW¼ of SE¼ Lot 3				39.97	9	No												
19	U. S. of America		SE¼ of SE¼				40	"													
20																					
							402.8														

Valuations by School Districts as Equalized by Department of Taxation

No.	Sold for Taxes	District No. 9 Rate 2.2 Mills ($)	District No. ..... Rate ..... Mills ($)	District No. ..... Rate ..... Mills ($)	District No. ..... Rate ..... Mills ($)	District No. ..... Rate ..... Mills ($)	District No. ..... Rate ..... Mills ($)	Tax including State Homestead ..... Mills ($ cts.)	State Tax on Non-Homestead 2.2 Mills ($ cts.)	Special Taxes ($ cts.)	Total Taxes ($ cts.)	Paid	When Paid (Month Day Year)	Number of Receipt	March Settlement 1952 ($ cts.)	June Settlement 1952 ($ cts.)	Penalty ($ cts.)	November Settlement 1952 ($ cts.)	Penalty ($ cts.)	Collections to First Monday in January 1953 ($ cts.)	Penalty ($ cts.)	Delinquent on First Monday in January 1953 ($ cts.)	Total Delinquent Tax and Penalty ($ cts.)	Remarks
1																								
2		21.46						7.86	8.47	—	7.86	2nd Half Paid	Oct 31 1952			3.93		3.93						
3		21.64						10.92	11.16	—	10.92	2nd Half Paid	Oct 31 1952	13999		5.46		5.46						
4		21.78						30.40	31.06	—	30.40	2nd Half Paid	Oct 31 1952	14534		15.20		15.20						
5																								
6		21.013						36.38	37.15	—	36.38	PAID IN FULL	1952	1666	36.38									
7		1.75						33.30	34.04	.54	33.84	2nd Half Paid	Oct 31 1952			16.92		16.92						
8		1.60						27.32	27.92	.44	27.76	2nd Half Paid	Oct 31 1952	15780		13.88		13.88						
9		.55						9.40	9.60	.16	9.56	PAID IN FULL	Oct 29 1952	14762				9.56	.33					
10		2.25						38.42	39.26	.62	39.04	PAID IN FULL	May 31 1952	11866		39.04								
11		.99						16.90	17.28	.28	17.18	PAID IN FULL	May 31 1952	11894		17.18								
12		1.10						18.70	19.20	.30	19.00	2nd Half Paid	Oct 31 1952	15780		9.50		9.50						
13		.95						16.20	16.56	.24	16.80	PAID IN FULL	May 31 1952	11895		16.80								
14		1.16	Abale. #5097					19.82	20.26	.32	20.14	2nd Half Paid	Oct 31 1952	15815		10.07		10.07						5.84 Abated
15												1st Half Paid	May 31 1952	6767										
16																								
17		21.56						9.56	9.76	—	9.56	Paid in Full	Oct 1 1952	13999		4.78		4.78						
18		.74						12.64	12.92	.20	12.64	1st Half Paid	May 31 1952	6221		6.32		6.32						
19		.47						8.07	8.20	.12	8.14	2nd Half Paid	Oct 31 1952	15735										
20																								
		21.557						302.44	309.00	3.96	306.30					157.12		95.76						
		1.217																						
		1.774																						

Form 5CD · BLAKE-DAVIS COMPANY, MINNEAPOLIS

Assessment Roll and Tax List of Real Property in the Town of Shingobee, Cass County, Minnesota, for Taxes for the Year 1951.

	In Whose Name Assessed	To Whom Transferred	Description of Property: Subdivision	Sec. or Lot	Town or Block	Rng.	Number of Acres of Land (Acres / 100ths)	No. School District	Indicate Homestead Tax by ✓	Indicate Agricultural Tax by ✓	True and Full Valuations: Land Exclusive of Structures and Improvements (Dollars)	Buildings and Other Structures (Dollars)	Machinery Permanently Attached to Real Estate (Dollars)	Total True and Full Value (Dollars)	Assessed Valuations: Rural: Homestead Up to $4,000 20%	Rural: Over $4,000 and Non-Homestead 33⅓%	All Other: Homestead Up to $4,000 25%	All Other: Over $4,000 and Non-Homestead 40%	Machinery Permanently Attached to Real Estate 33⅓%	Total Assessed Value	Total Assessed Value as Equalized by the Board of Review	Final Equalized Value (Dollars)
1	Adolph M. Bredeson		E½ of NE¼	12	141	31	20	5	1/10													
2	F. J. Tobin		W½ of NE¼ ~~NW¼ of NE¼~~				20															
3			SW¼ of NE¼																			
4	Lloyd & Hazel Albers		S½ of SE¼ of NE¼ except N 8 rds of W 40 rds; N 8 rds of W 40 rds of S½ of SE¼ of NE¼				18		9/10													
5	Melvin K. & Emily Willard		S½ of SE¼ of NE¼				2															
6			NE¼ of NW¼																			
7	State of Minnesota		~~NW¼ of NW¼~~ Lot 1																			
8			SW¼ of NW¼																			
9			SE¼ of NW¼																			
10																						
11	State of Minnesota		E½ of NE¼ of SW¼																			
12	~~State of Minnesota~~ U.S. of America		NW¼ of SW¼																			
13			SW¼ of SW¼																			
14	U. S. of America		SE¼ of SW¼																			
15																						
16			NE¼ of SE¼																			
17			NW¼ of SE¼																			
18			SW¼ of SE¼																			
19			SE¼ of SE¼																			
20																						
							~~40~~															

Continued on next page

170.78

Valuations by School Districts as Equalized by Department of Taxation

	Sold for Taxes	District No. 2 Rate 54 Mills	District No. ..... Rate ..... Mills	District No. ..... Rate ..... Mills	District No. ..... Rate ..... Mills	District No. ..... Rate ..... Mills	District No. ..... Rate ..... Mills	Tax including State Homestead ..... Mills	State Tax on Non-Homestead 2.7 Mills	Special Taxes	Total Taxes	Paid	When Paid (Month Day Year)	Number of Receipt	March Settlement 1952	June Settlement 1952	Penalty	November Settlement 1952	Penalty	Collections to First Monday in January 1951	Penalty	Delinquent on First Monday in January 1951	Penalty	Total Delinquent Tax and Penalty	Remarks
		Dollars	Dollars	Dollars	Dollars	Dollars	Dollars	¢ cts.	$ cts.	$ cts.	$ cts.				$ cts.	$ cts.	$ cts.	$ cts.	$ cts.	$ cts.	$ cts.	$ cts.	$ cts.		
1		54					9.27	9.42	14		9.36	2nd Half Paid	OCT 25 1952	3768		4.68		4.68							
												1st Half Paid	MAY 2 1952	5349											
SOLD FOR TAXES 2		54					9.27	9.42	14		9.36	PAID IN FULL	AUG 15 1952	1747				9.36	.19						
3																									
4		31.70					1332	1364	—		1332	PAID IN FULL	MAY 8 1952	5204		1332									
5		21.46					786	802	—		786	PAID IN FULL	MAY 2 8 1952	6077		786									
6																									
7																									
8																									
9																									
10																									
11																									
12																									
13																									
14																									
15																									
16																									
17																									
18																									
19																									
20																									
		# 1724 / 168 / 5.37					3967	4048	28		~~4076~~ 4090					2586		1404							

Assessment Roll and Tax List of Real Property in the ..... of ....., Cass County, Minnesota, for Taxes for the Year 1951.

Form 5CD—WALSH-DATA COMPANY, MINNEAPOLIS

No.	In whose name assessed	To whom transferred	Description of property: Subdivision	Sec. or Lot	Town or Block	Rng.	Number of Acres of Land (Acres / 100ths)	No. School District	Indicate Homestead Tax or No	Indicate Agricultural Tax or No	True and Full Valuations: Land Exclusive of Structures and Improvements (Dollars)	Buildings and Other Structures (Dollars)	Machinery Permanently Attached to Real Estate (Dollars)	Total True and Full Value (Dollars)	Assessed Valuations — Rural: Homestead Up to $4,000 20% (Dollars)	Rural: Over $4,000 and Non-Homestead 33⅓% (Dollars)	All Other: Homestead Up to $4,000 25% (Dollars)	All Other: Over $4,000 and Non-Homestead 40% (Dollars)	All Other: Machinery Permanently Attached to Real Estate 33⅓% (Dollars)	Total Assessed Value (Dollars)	Total Assessed Value as Equalized by the Board of Review (Dollars)	Final Equalized Value (Dollars)
1	Howard Conn		NE¼ of SE¼	5			40	5	No													
			E ½ rds. of W. 9 rds. of S½ of S½ of SE¼	12	141	31																
2	Mrs. Bernard Eckman		NW¼ of NW¼				1		Yes													
	Abstract to Mrs. Bernard Eckman		W ½ rds. of S½ of S½ of SE¼																			
3	Bernard Eckman		SW¼ of NW¼				1		"													
			S ½ rds. of S½ of S½ lying E. of my H. 371																			
4	Basil Cunningham & Lucille Bajula		SW¼ of NE¼				15		No													
	Abstract to Basil Cunningham & Lucille Bajula		S rds. of W. 16 rds. of SW¼																			
5	Bernard A. Eckman		NE¼ of SE¼				2		"													
			S½ of E½ of E½ of E½ of SW¼ of SW¼ of SE¼ lying E. of my H. 371																			
6	Alice Marie Olds		NW¼ of NW¼				34		Yes													
			S. ½ rds. of N. 32 rds. lying E. of my H. 371																			
7			W. SW¼ of SE¼				1.25		"													
			S. 8 rds. of N. 32 rds. of W. 40 rds. of SE¼ of SE¼																			
8	Martin H. + Marjorie Lahmann		SE¼ of NW¼				2		"													
9	" "		S. 12 rds. of N. 36 rds. of W. 40 rds. of SE¼ of SE¼				3		"													
			S. 8 rds. of W. 40 rds. of SE¼ of SE¼																			
10	Olaf Nerby		NE¼ of SW¼				2		"													
11	Basil Cunningham & Lucille Bajula		SE¼ of SE¼ lies N. 36 rds. of W. 40 rds.				31		"													
12	Bessie F. Woodworth		E. ½ rds. of N. 16 rds. of W. 40 rds. of SE¼ of SE¼				2		"													
13			SW¼ of SW¼																			
14			SE¼ of SW¼																			
15	Bessie Andrew		N. 8 rds. of S. 32 rds. of SE¼ lying E. of my H. 321						No													
16	Bessie Andrew		S. 8 rds. of N. 16 rds. of SW¼ of SE¼ lying E. of my H. 371						Yes													
17			NW¼ of SW¼																			
18			SW¼ of SW¼																			
19			SW¼ of SW¼																			
20																						
							120															

Valuations by School Districts as Equalized by Department of Taxation: 19 50 / 19 51

No.	Sold for Taxes	District No. / Rate / Mills	District No. / Rate / Mills	District No. / Rate / Mills	District No. / Rate / Mills	District No. / Rate / Mills	District No. / Rate / Mills	Tax including State Homestead (Mills)	State Tax on Non-Homestead (Mills)	Special Taxes	Total Taxes	Paid	When Paid (Month Day Year)	Number of Receipt	March Settlement 1952	June Settlement 1952	Penalty	November Settlement 1952	Penalty	Collections to First Monday in January 1953	Penalty	Delinquent on First Monday in January 1953	Total Delinquent Tax and Penalty	Remarks
		Dollars	Dollars	Dollars	Dollars	Dollars	Dollars	$ cts.	$ cts.	$ cts.	$ cts.				$ cts.	$ cts.	$ cts.	$ cts.	$ cts.	$ cts.	$ cts.	$ cts.	$ cts.	
1	SOLD FOR TAXES	~~463~~ 393	Abate #5085				67.17	80.38	1.10 +.30		68.27 ~~80.38~~	1st Half Paid / 2nd Half Paid	OCT 31 1952	6532 / 14848		34.11		34.11						12.16 Abated
2		21 73					12.46	12.74	—		12.46	PAID IN FULL	MAY 2 2 1952	5793		12.46								
3		21 3					.52	.52	—		.52	PAID IN FULL	MAY 2 2 1952	5793		.52								
4	SOLD FOR TAXES	5					.86	.88	—		.86													
5		10					1.70	1.74	.02		1.72	PAID IN FULL	MAY 2 2 1952	5793		1.72								
6	SOLD FOR TAXES	21 18					14.52	14.84	—		14.52											14.52	14.52	
7																								
8		21 124					21.18	21.64	—		21.18	PAID IN FULL	FEB 11 1952	373	21.18									
9		21 6					1.02	1.04	—		1.02	PAID IN FULL	FEB 11 1952	373	1.02									
10		21 12					2.04	2.10	—		2.04	PAID IN FULL	FEB 11 1952	373	2.04									
11	SOLD FOR TAXES	21 54					9.22	9.42	—		9.22	PAID IN FULL	MAY 5 1952	4992		9.22								
12	SOLD FOR TAXES	21 107					18.25	18.68	—		18.25											18.25		
13		21 17					2.70	2.76	—		2.70	PAID IN FULL	MAY 9 1952	5055		2.70								
14																								
15	SOLD FOR TAXES	2					.34	.34	—		.34	PAID IN FULL	MAY 5 1952	4992		.34								
16		21 1					.18	.18	—		.18	PAID IN FULL	MAY 9 1952	5055		.18								
17																								
18																								
19																								
20																								
		11 437 / 480 / 967					164.30 ~~164.98~~	1.37			~~166.70~~ 165.67				24.24	61.45		34.11				33.66		

Form 5CD

Assessment Roll and Tax List of Real Property in the Town of Shingobee, Cass County, Minnesota, for Taxes for the Year 1951.

	In Whose Name Assessed	To Whom Transferred	Description of Property: Subdivision	Sec. or Lot	Town or Block	Rge.	Number of Acres of Land (Acres / 100ths)	No. School District	Indicate Homestead Tax as Yes or No	Indicate Agricultural Tax as Yes or No	True and Full Valuations: Land Exclusive of Structures Thereon Improvements (Dollars)	Buildings and Other Structures (Dollars)	Machinery Permanently Attached to Real Estate (Dollars)	Total True and Full Value (Dollars)	Assessed Valuations: Rural: Homestead Up to $4,000 20% (Dollars)	Rural: Over $4,000 and Non-Homestead 33⅓% (Dollars)	All Other: Homestead Up to $4,000 25% (Dollars)	All Other: Over $4,000 and Non-Homestead 40% (Dollars)	Machinery Permanently Attached to Real Estate 33⅓% (Dollars)	Total Assessed Value (Dollars)	Total Assessed Value as Equalized by the Board of Review (Dollars)	Final Equalized Value (Dollars)
1	U. S. of America		~~N½ of NE¼~~ Lot 1				13.14	5														
2	U. S. of America		~~N½ of NW¼~~ Lot 2																			
3	~~State of Minnesota~~		~~SW¼ of NE¼~~ Lot 6																			
4	U. S. of America		~~SE¼ of NE¼~~ Lot 5																			
5	~~State of Minnesota~~		Lot 4																			
6	~~State of Minnesota~~		~~NE¼ of NW¼~~ Lot 7																			
7	U. S. of America		~~NW¼ of NW¼~~ Lot 3																			
8	U. S. of America		SW¼ of NW¼																			
9	U. S. of America		SE¼ of NW¼																			
10	~~State of Minnesota~~		Lot 8																			
11	U. S. of America		NE¼ of SW¼																			
12	U. S. of America		NW¼ of SW¼																			
13	U. S. of America		SW¼ of SW¼																			
14	H. V. Norton		SE¼ of SW¼ less Rg.				37		Yes													
15																						
16	U. S. of America		NE¼ of SE¼																			
17	U. S. of America		NW¼ of SE¼																			
18	Marion Hamlin		SW¼ of SE¼				40		Yes													
19	U. S. of America		SE¼ of SE¼																			
20																						
							77															

	Sold for Taxes	Valuations by School Districts as Equalized by Department of Taxation: District 1 Na. 1 Rate 19.78 Mills (Dollars)	District No. ..... Rate ..... Mills (Dollars)	District No. ..... Rate ..... Mills (Dollars)	District No. ..... Rate ..... Mills (Dollars)	District No. ..... Rate ..... Mills (Dollars)	District No. ..... Rate ..... Mills (Dollars)	Tax including State Homestead ..... Mills ($ cts.)	State Tax on Non-Homestead 2.78 Mills ($ cts.)	Special Taxes ($ cts.)	Total Taxes ($ cts.)		Paid	When Paid (Month Day Year)	Number of Receipt	March Settlement 1952 ($ cts.)	June Settlement 1952 ($ cts.)	Penalty ($ cts.)	November Settlement 1952 ($ cts.)	Penalty ($ cts.)	Collections to First Monday in January 1953 ($ cts.)	Penalty ($ cts.)	Delinquent on First Monday in January 1953 ($ cts.)	Total Delinquent Tax and Penalty ($ cts.)	Remarks
1												1												
2												2												
3												3												
4												4												
5												5												
6												6												
7												7												
8												8												
9												9												
10												10												
11												11												
12												12												
13												13												
14	21.225					38.42	37.26	—			~~37.26~~ 38.42	14	1st Half Paid 2nd Half Paid	MAY 21 1952 OCT 31 1952	6220 13.129		19.21 19.21							
15												15												
16												16												
17												17												
18	54					9.27	9.42	14			9.86	18	1st Half Paid	MAY 23 1952	5648		4.68						4.68	5.15
19												19												
20	11 225 54 279					47.64	47.68	14			~~79.40~~ 47.78	20					23.89		19.21				4.68	

Form 5CD

Assessment Roll and Tax List of Real Property in the Town of Shingobee, Cass County, Minnesota, for Taxes for the Year 1951.

	In Whose Name Assessed	To Whom Transferred	Description of Property: Subdivision	Sec. or Lot	Town or Block	Rng.	Number of Acres of Land (Acres / 100ths)	No. School District	Indicate Homestead Tax or No	Indicate Special Tax or No	True and Full Valuations: Land Exclusive of Structures and Improvements (Dollars)	Buildings and Other Structures (Dollars)	Machinery Permanently Attached to Real Estate (Dollars)	Total True and Full Value (Dollars)	Assessed Valuations: Rural: Homestead Up to $4,000 20% (Dollars)	Rural: Over $4,000 and Non-Homestead 33⅓% (Dollars)	All Other: Homestead Up to $4,000 25% (Dollars)	All Other: Over $4,000 and Non-Homestead 40% (Dollars)	Machinery Permanently Attached to Real Estate 33⅓% (Dollars)	Total Assessed Value (Dollars)	Total Assessed Value as Equalized by the Board of Review (Dollars)	Final Equalized Value (Dollars)
1	State of Minnesota		~~NE¼ of NE¼~~ Lot 2	14	141	31	5															
2	M. C. & L. B. Freeman & F. A. Jankowski		~~NW¼ of NE¼~~ Lot 3				39 03															
3	U. S. of America		SW¼ of NE¼																			
4	U. S. of America		SE¼ of NE¼																			
5	~~U. S. of America~~ Wm. Newton		Lot 1				13 14															
6	U. S. of America		NE¼ of NW¼																			
7	U. S. of America		NW¼ of NW¼																			
8	U. S. of America		SW¼ of NW¼																			
9	U. S. of America		SE¼ of NW¼																			
10																						
11	U. S. of America		NE¼ of SW¼																			
12	U. S. of America		NW¼ of SW¼																			
13	U. S. of America		SW¼ of SW¼																			
14	U. S. of America		SE¼ of SW¼																			
15																						
16	U. S. of America		NE¼ of SE¼																			
17	U. S. of America		NW¼ of SE¼																			
18	U. S. of America		SW¼ of SE¼																			
19	U. S. of America		SE¼ of SE¼																			
20																						
							50 17															

	Sold for Taxes	Valuations by School Districts as Equalized by Department of Taxation: District No. ..... Rate ..... Mills (Dollars)	District No. ..... Rate ..... Mills (Dollars)	District No. ..... Rate ..... Mills (Dollars)	District No. ..... Rate ..... Mills (Dollars)	District No. ..... Rate ..... Mills (Dollars)	District No. ..... Rate ..... Mills (Dollars)	Tax including State Homestead ..... Mills ($ cts.)	State Tax on Non-Homestead 2.77 Mills ($ cts.)	Special Taxes ($ cts.)	Total Taxes ($ cts.)	Paid	When Paid (Month Day Year)	Number of Receipt	March Settlement 1952 ($ cts.)	June Settlement 1952 ($ cts.)	Penalty ($ cts.)	November Settlement 1952 ($ cts.)	Penalty ($ cts.)	Collections to First Monday in January 1953 ($ cts.)	Penalty ($ cts.)	Delinquent on First Monday in January 1953 ($ cts.)	Total Delinquent Tax and Penalty ($ cts.)	Remarks
1																								
2		103					17.66	17.48	28		17.88 / 17.76	Balance Paid / Part Paid	001 5 1 1952 / MAY 5 1 1952	15775 / 17787		9.00		8.88						
3																								
4																								
5		17					2.90	2.96	04		2.94 / 3.00	PAID IN FILE FED	1 1952	266	2.94									
6																								
7																								
8																								
9																								
10																								
11																								
12																								
13																								
14																								
15																								
16																								
17																								
18																								
19																								
20																								
		120					20.50	20.44	32		~~21.76~~ 20.82					9-		8.88						

Form 5CD

Assessment Roll and Tax List of Real Property in the Town of Shingobee, Cass County, Minnesota, for Taxes for the Year 1951.

	In Whose Name Assessed	To Whom Transferred	Description of Property: Subdivision	Sec. or Lot	Town of Block	Rng.	Number of Acres of Land: Acres	Tenths	No. School District	Individual Assessed Tax or No	Individual Total Tax or No	True and Full Valuations: Land Exclusive of Structures and Improvements (Dollars)	Buildings and Other Structures (Dollars)	Machinery Permanently Attached to Real Estate (Dollars)	Total True and Full Value (Dollars)	Assessed Valuations: Rural: Homestead Up to $4,000 20% (Dollars)	Rural: Over $4,000 and Non-Homestead 33⅓% (Dollars)	All Other: Homestead Up to $4,000 25% (Dollars)	All Other: Over $4,000 and Non-Homestead 40% (Dollars)	Machinery Permanently Attached to Real Estate 33⅓% (Dollars)	Total Assessed Value (Dollars)	Total Assessed Value as Equalized by the Board of Review (Dollars)	Final Equalized Value (Dollars)
1	U. S. of America		NE¼ of NE¼	15	141	31		5															
2	U. S. of America		NW¼ of NE¼																				
3	U. S. of America		SW¼ of NE¼																				
4	Axel A. + Edna M. Mortenson		SE¼ of NE¼ less 2 ac.				38		70														
5	State of Minnesota		Sec. of SE¼ of NW¼																				
6	U. S. of America		NE¼ of NW¼																				
7	U. S. of America		NW¼ of NW¼																				
8	U. S. of America		SW¼ of NW¼																				
9	U. S. of America		SE¼ of NW¼																				
10																							
11	U. S. of America		NE¼ of SW¼																				
12	U. S. of America		NW¼ of SW¼																				
13	U. S. of America		SW¼ of SW¼																				
14	U. S. of America		SE¼ of SW¼																				
15																							
16	U. S. of America		NE¼ of SE¼																				
17	U. S. of America		NW¼ of SE¼																				
18	U. S. of America		SW¼ of SE¼																				
19	U. S. of America		SE¼ of SE¼																				
20																							
							38																

	Sold for Taxes	Valuations by School Districts as Equalized by Department of Taxation: 8 District No. 2 Rate 49 Mills (Dollars)	District No. ..... Rate ..... Mills (Dollars)	District No. ..... Rate ..... Mills (Dollars)	District No. ..... Rate ..... Mills (Dollars)	District No. ..... Rate ..... Mills (Dollars)	District No. ..... Rate ..... Mills (Dollars)	Tax including State Homestead ..... Mills ($ cts.)	State Tax on Non-Homestead 2.75 Mills ($ cts.)	Special Taxes ($ cts.)	Total Taxes ($ cts.)	Paid	When Paid: Month	Day	Year	Number of Receipt	March Settlement 1952 ($ cts.)	June Settlement 1952 ($ cts.)	Penalty ($ cts.)	November Settlement 1952 ($ cts.)	Penalty ($ cts.)	Collections to First Monday in January 1953 ($ cts.)	Penalty ($ cts.)	Delinquent on First Monday in January 1953 ($ cts.)	Total Delinquent Tax and Penalty ($ cts.)	Remarks
1																										
2																										
3																										
4		101					17.24	17.62	.38		17.62	PAID IN FULL	MAY	31	1952	11188		17.62								
5																										
6																										
7																										
8																										
9																										
10																										
11																										
12																										
13																										
14																										
15																										
16																										
17																										
18																										
19																										
20																										
		101					17.24	17.62	.38		17.62							17.62								

Form 5CD

Assessment Roll and Tax List of Real Property in the Town of Shingobee, Cass County, Minnesota, for Taxes for the Year 1951.

	In Whose Name Assessed	To Whom Transferred	Description of Property: Subdivision	Sec. or Lot	Town or Block	Rng.	Number of Acres of Land: Acres	100ths	No. School District	Indicate Homestead Tax or No	Indicate Agricultural Tax or No	True and Full Valuations: Land Exclusive of Structures Used for Improvements (Dollars)	Buildings and Other Structures (Dollars)	Machinery Permanently Attached to Real Estate (Dollars)	Total True and Full Value (Dollars)	Assessed Valuations: Rural: Homestead Up to $4,000 20% (Dollars)	Rural: Over $4,000 and Non-Homestead 33⅓% (Dollars)	All Other: Homestead Up to $4,000 25% (Dollars)	All Other: Over $4,000 and Non-Homestead 40% (Dollars)	Machinery Permanently Attached to Real Estate 33⅓% (Dollars)	Total Assessed Value (Dollars)	Total Assessed Value as Equalized by the Board of Review (Dollars)	Final Equalized Value (Dollars)
1	State of Minnesota		NE¼ of NE¼	16	141	31			5														
2	State of Minnesota		NW¼ of NE¼																				
3	State of Minnesota		SW¼ of NE¼																				
4	State of Minnesota		SE¼ of NE¼																				
5																							
6	State of Minnesota		NE¼ of NW¼																				
7	State of Minnesota		NW¼ of NW¼																				
8	State of Minnesota		SW¼ of NW¼																				
9	State of Minnesota		SE¼ of NW¼																				
10																							
11	~~John P. Sullivan~~ State of Min		NE¼ of SW¼				40																
12	" " "		NW¼ of SW¼				40																
13	State of Minnesota		SW¼ of SW¼																				
14	State of Minnesota		SE¼ of SW¼																				
15																							
16	State of Minnesota		NE¼ of SE¼																				
17	John P. Sullivan		NW¼ of SE¼				40																
18	State of Minnesota		SW¼ of SE¼																				
19	State of Minnesota		SE¼ of SE¼																				
20																							
							120																

	Sold for Taxes	Valuations by School Districts as Equalized by Department of Taxation: District No. 5 Rate 43 Mills	District No. ..... Rate ..... Mills	District No. ..... Rate ..... Mills	District No. ..... Rate ..... Mills	District No. ..... Rate ..... Mills	District No. ..... Rate ..... Mills	Tax including State Homestead ..... Mills	State Tax on Non-Homestead 2.77 Mills	Special Taxes	Total Taxes	Paid →	When Paid: Month	Day	Year	Number of Receipt	March Settlement 1952	June Settlement 1952	Penalty	November Settlement 1952	Penalty	Collections to First Monday in January 1951	Penalty	Delinquent as First Monday in January 1951	Total Delinquent Tax and Penalty	Remarks
		Dollars	Dollars	Dollars	Dollars	Dollars	Dollars	$ cts.	$ cts.	$ cts.	$ cts.						$ cts.	$ cts.	$ cts.	$ cts.	$ cts.	$ cts.	$ cts.	$ cts.	$ cts.	
1												1														
2												2														
3												3														
4												4														
5												5														
6												6														
7												7														
8												8														
9												9														
10												10														
11		133					22.77	23.22	.38		23.10	11	Cancelled 10-1-52 Chap 374 Laws '41													23.10 Cancelled
12		133					22.77	23.22	.38		23.10	12	Cancelled 10-1-52 Chap 374 Laws '41													23.10 "
13												13														
14												14														
15												15														
16												16														
17		133					22.77	23.22	.38		23.10	17												23.10	J 2541	
18												18														
19												19														
20												20														
		399					68.16	69.66	1.14		~~70.80~~ 69.30													23.10		

Form 5CD SHALLEY-DAVIS COMPANY, MINNEAPOLIS

Assessment Roll and Tax List of Real Property in the Town of Shingobee, Cass County, Minnesota, for Taxes for the Year 1951.

	In Whose Name Assessed	To Whom Transferred		Description of Property: Subdivision	Sec. or Lot	Town or Block	Rng.	Number of Acres of Land: Acres	100ths	No. School District	Indicate Homestead Tax or No	Indicate Agricultural Tax or No	True and Full Valuations: Land Exclusive of Structures and Improvements	Buildings and Other Structures	Machinery Permanently Attached to Real Estate	Total True and Full Value	Assessed Valuations: Rural: Homestead Up to $4,000 20%	Rural: Over $4,000 and Non-Homestead 33⅓%	All Other: Homestead Up to $4,000 25%	All Other: Over $4,000 and Non-Homestead 40%	Machinery Permanently Attached to Real Estate 33⅓%	Total Assessed Value	Total Assessed Value as Equalized by the Board of Review	Final Equalized Value
								Acres	100ths				Dollars	Dollars	Dollars	Dollars	Dollars	Dollars	Dollars	Dollars	Dollars	Dollars	Dollars	Dollars
	U. S. of America		1	~~N E ¼ of N E ¼~~ Lot 1	17	141	31			5															
	U. S. of America		2	~~N W ¼ of N E ¼~~ Lot 2																				
	U. S. of America		3	S W ¼ of N E ¼																				
	U. S. of America		4	S E ¼ of N E ¼																				
			5																					
	U. S. of America		6	N E ¼ of N W ¼																				
	U. S. of America		7	N W ¼ of N W ¼																				
	U. S. of America		8	S W ¼ of N W ¼																				
	U. S. of America		9	S E ¼ of N W ¼																				
			10																					
	U. S. of America		11	N E ¼ of S W ¼																				
	U. S. of America		12	N W ¼ of S W ¼																				
	U. S. of America		13	S W ¼ of S W ¼																				
	U. S. of America		14	S E ¼ of S W ¼																				
			15																					
	U. S. of America		16	N E ¼ of S E ¼																				
	U. S. of America		17	N W ¼ of S E ¼																				
	State of Minnesota		18	S W ¼ of S E ¼																				
	U. S. of America		19	S E ¼ of S E ¼																				
			20																					

	Sold for Taxes	Valuations by School Districts as Equalized by Department of Taxation: District No. ..... Rate ..... Mills	District No. ..... Rate ..... Mills	District No. ..... Rate ..... Mills	District No. ..... Rate ..... Mills	District No. ..... Rate ..... Mills	District No. ..... Rate ..... Mills	Tax including State Homestead ..... Mills	State Tax on Non-Homestead ..... Mills	Special Taxes	Total Taxes		Paid	When Paid: Month	Day	Year	Number of Receipt	March Settlement 1952	June Settlement 1952	Penalty	November Settlement 1952	Penalty	Collections to First Monday in January 1953	Penalty	Delinquent on First Monday in January 1953	Total Delinquent Tax and Penalty	Remarks
		Dollars	Dollars	Dollars	Dollars	Dollars	Dollars	$ cts.	$ cts.	$ cts.	$ cts.							$ cts.	$ cts.	$ cts.	$ cts.	$ cts.	$ cts.	$ cts.	$ cts.	$ cts.	
1												1															
2												2															
3												3															
4												4															
5												5															
6												6															
7												7															
8												8															
9												9															
10												10															
11												11															
12												12															
13												13															
14												14															
15												15															
16												16															
17												17															
18												18															
19												19															
20												20															

Form 5CD DULUTH-DAVIS COMPANY, MINNEAPOLIS

Assessment Roll and Tax List of Real Property in the Town of Shorrgobee,

	In Whose Name Assessed	To Whom Transferred	Description of Property: Subdivision	Sec. or Lot	Town or Block	Rng.	Number of Acres of Land: Acres	Tenths	No. School District	Taxable Homestead Tax or No	Taxable Agricultural Homestead Tax or No	True and Full Valuations: Land Exclusive of Structures and Improvements (Dollars)	Buildings and Other Structures (Dollars)	Machinery Permanently Attached to Real Estate (Dollars)	Total True and Full Value (Dollars)	Assessed Valuations: Rural: Homestead Up to $4,000 20% (Dollars)	Rural: Over $4,000 and Non-Homestead 33⅓% (Dollars)	All Other: Homestead Up to $4,000 25% (Dollars)	All Other: Over $4,000 and Non-Homestead 40% (Dollars)	Machinery Permanently Attached to Real Estate 33⅓% (Dollars)	Total Assessed Value (Dollars)	Total Assessed Value as Equalized by the Board of Review (Dollars)	Final Equalized Value (Dollars)
	U. S. of America		1 NE¼ of NE¼	18	141	31			5														
	U. S. of America		2 NW¼ of NE¼																				
	U. S. of America		3 SW¼ of NE¼																				
	U. S. of America		4 SE¼ of NE¼																				
			5																				
	U. S. of America		6 NE¼ of NW¼																				
	G. R. Gill		7 Lot 1 Fract. Sec.				47.52		Di														
	Andrew P. & Florence Peterson		8 NW¼ of NW¼ Lot 2				56.16		Gw														
	U. S. of America		9 SW¼ of NW¼																				
	U. S. of America		10 Lot 3 S. of Hy. #34																				
	U. S. of America		11 NE¼ of SW¼																				
	State of Minnesota		12 Lot 3 N. of Hy. #34 ~~NW¼ of SW¼~~																				
	U. S. of America		13 SW¼ of SW¼ Lot 4																				
	U. S. of America		14 SE¼ of SW¼																				
			15																				
	U. S. of America		16 NE¼ of SE¼																				
	U. S. of America		17 NW¼ of SE¼																				
	U. S. of America		18 SW¼ of SE¼																				
	U. S. of America		19 SE¼ of SE¼																				
			20																				
							103.68																

	Sold for Taxes	Valuations by School Districts as Equalized by Department of Taxation: District No. 5 Rate 45 Mills (Dollars)	District No. ..... Rate ..... Mills (Dollars)	District No. ..... Rate ..... Mills (Dollars)	District No. ..... Rate ..... Mills (Dollars)	District No. ..... Rate ..... Mills (Dollars)	District No. ..... Rate ..... Mills (Dollars)	Tax including State Homestead ..... Mills ($ cts.)	State Tax on Non-Homestead 2.77 Mills ($ cts.)	Special Taxes ($ cts.)	Total Taxes ($ cts.)		Paid	When Paid (Month Day Year)	Number of Receipt	March Settlement 1952 ($ cts.)	June Settlement 1952 ($ cts.)	Penalty ($ cts.)	November Settlement 1952 ($ cts.)	Penalty ($ cts.)	Collections to First Monday in January 1953 ($ cts.)	Penalty ($ cts.)	Delinquent on First Monday in January 1953 ($ cts.)	Total Delinquent Tax and Penalty ($ cts.)	Remarks
1												1												
2												2												
3												3												
4												4												
5												5												
6												6												
7		160				27.37	27.77	44			27.76	7	PAID IN FULL	MAY 31 1952			27.76							
8		24 186				31.74	32.46	—			31.74	8	2nd Half Paid	OCT 27 1952			15.87		15.87					
											32.46		1st Half Paid	MAY 22 1952			16.30							
9												9												
10												10												
11												11												
12												12												
13												13												
14												14												
15												15												
16												16												
17												17												
18												18												
19												19												
20												20												
		11 186																						
		160				59.08	60.96	44			~~60.96~~													
		3 46									59.52						45.69		15.87					

Assessment Roll and Tax List of Real Property in the Town of Shingobee, Cass County, Minnesota, for Taxes for the Year 1951.

Form 5CD

	IN WHOSE NAME ASSESSED	TO WHOM TRANSFERRED	DESCRIPTION OF PROPERTY: SUBDIVISION	Sec. or Lot	Town or Block	Rng.	Number of Acres of Land: Acres	Hdths	No. School District	Indicate Homestead Yes or No	Indicate Agricultural Yes or No	TRUE AND FULL VALUATIONS: LAND Exclusive of Structures and Improvements (Dollars)	BUILDINGS and Other Structures (Dollars)	MACHINERY Permanently Attached to Real Estate (Dollars)	TOTAL True and Full Value (Dollars)	ASSESSED VALUATIONS: RURAL: Homestead Up to $4,000 20% (Dollars)	RURAL: Over $4,000 and Non-Homestead 33⅓% (Dollars)	ALL OTHER: Homestead Up to $4,000 25% (Dollars)	ALL OTHER: Over $4,000 and Non-Homestead 40% (Dollars)	ALL OTHER: MACHINERY Permanently Attached to Real Estate 33⅓% (Dollars)	TOTAL ASSESSED VALUE (Dollars)	Total Assessed Value as Equalized by the Board of Review (Dollars)	FINAL EQUALIZED VALUE (Dollars)
1	U. S. of America		NE¼ of NE¼	19	141	31			5														
2	U. S. of America		NW¼ of NE¼																				
3	U. S. of America		SW¼ of NE¼																				
4	State of Minnesota		SE¼ of NE¼																				
5																							
6	U. S. of America		NE¼ of NW¼																				
7	State of Minnesota		NW¼ of NW¼ Lot 1																				
8	U. S. of America		SW¼ of NW¼ Lot 2																				
9	U. S. of America		SE¼ of NW¼																				
10																							
11	U. S. of America		NE¼ of SW¼																				
12	Robert W. & Dearlee G. Robinson; ~~Henry & Cecilia Luther~~		NW¼ of SW¼ Lot 3				52.48			No													
13	" " " "		SW¼ of SW¼ Lot 4				52			No													
14	Frederick A. & Harold W. Jorgenson		SE¼ of SW¼ E½ W. of lake				~~7~~ 4			No													
15	Jacob A. & Minnie W. Whitbeck		E½ of SW¼ N. & E. of lake				~~10~~ 10			No													
16	State of Minnesota		NE¼ of SE¼																				
17	U. S. of America		NW¼ of SE¼																				
18	State of Minnesota		SW¼ of SE¼																				
19	State of Minnesota		SE¼ of SE¼																				
20																							
							144.48																

	SOLD FOR TAXES	VALUATIONS BY SCHOOL DISTRICTS AS EQUALIZED BY DEPARTMENT OF TAXATION: District No. 4 Rate 69 Mills	District No. ..... Rate ..... Mills	District No. 3 Rate 67 Mills	District No. ..... Rate ..... Mills	District No. ..... Rate ..... Mills	District No. ..... Rate ..... Mills	Tax including State Homestead ..... Mills	State Tax on Non-Homestead 2.2 Mills	SPECIAL TAXES	TOTAL TAXES	PAID	WHEN PAID	Number of Receipt	March Settlement 1952	June Settlement 1952	Penalty	November Settlement 1952	Penalty	Collections to First Monday in January 1953	Penalty	Delinquent on First Monday in January 1953	Penalty	Total Delinquent Tax and Penalty	REMARKS
		Dollars	Dollars	Dollars	Dollars	Dollars	Dollars	$ cts.	$ cts.	$ cts.	$ cts.		Month Day Year		$ cts.	$ cts.	$ cts.	$ cts.	$ cts.	$ cts.	$ cts.	$ cts.	$ cts.	$ cts.	
1																									
2																									
3																									
4																									
5																									
6																									
7																									
8																									
9																									
10																									
11																									
12		105		2286		17.74	18.32	30		1824		2nd Half Paid OCT 1 3 1952		1322											
13				282		168.36	174.66	28		107.14		1st Half Paid MAY 5 0 1952		6328		912		912.1							
14		45	Abate	# 4931		7.68	7.96	12		7.80		2nd Half Paid OCT 2 3 1952		1312		5457		5457							
15		~~34.20~~ 34.20	Abate	# 6336		~~44.68~~ 34.68	44.74	—		34.16	~~44.74~~	PAID IN FULL MAY 3 1 1952		11489		720									
16												Balance Paid OCT 1 7 1952		13014											
17												1st Half Paid MAY 2 2 1952		5781		2434		987.5							14.52 Abated
18																									
19																									
20																									
		H 355	# 380			108.36	117.66																		
		150	382			74.30	75.97	120		~~144.48~~						9583		7351							
		435	568			182.66	193.63			183.86															

Form 5CD

Assessment Roll and Tax List of Real Property in the Town of Shingobee, Cass County, Minnesota, for Taxes for the Year 1951.

	IN WHOSE NAME ASSESSED	TO WHOM TRANSFERRED	DESCRIPTION OF PROPERTY: SUBDIVISION	Sec. or Lot	Town. or Block	Rng.	Number of Acres of Land (Acres / 100ths)	No. School District	Individual Homestead Tax on No	Individual Homestead Tax on No	TRUE AND FULL VALUATIONS: LAND Exclusive of Structures and Improvements (Dollars)	BUILDINGS and Other Structures (Dollars)	MACHINERY Permanently Attached to Real Estate (Dollars)	TOTAL True and Full Value (Dollars)	ASSESSED VALUATIONS: RURAL: Homestead Up to $4,000 20% (Dollars)	RURAL: Over $4,000 and Non-Homestead 33⅓% (Dollars)	ALL OTHER: Homestead Up to $4,000 25% (Dollars)	ALL OTHER: Over $4,000 and Non-Homestead 40% (Dollars)	MACHINERY Permanently Attached to Real Estate 33⅓% (Dollars)	TOTAL ASSESSED VALUE (Dollars)	Total Assessed Value as Equalized by the Board of Review (Dollars)	FINAL EQUALIZED VALUE (Dollars)
1	State of Minnesota		NE¼ of NE¼				20141.31	5														
2	U. S. of America		NW¼ of NE¼																			
3	U. S. of America		SW¼ of NE¼																			
4	State of Minnesota		SE¼ of NE¼																			
5																						
6	U. S. of America		NE¼ of NW¼																			
7	U. S. of America		NW¼ of NW¼																			
8	U. S. of America		SW¼ of NW¼																			
9	U. S. of America		SE¼ of NW¼																			
10																						
11	U. S. of America		NE¼ of SW¼																			
12	U. S. of America		NW¼ of SW¼																			
13	State of Minnesota		SW¼ of SW¼																			
14	U. S. of America		SE¼ of SW¼																			
15																						
16	State of Minnesota		NE¼ of SE¼																			
17	U. S. of America		NW¼ of SE¼																			
18	U. S. of America		SW¼ of SE¼																			
19	Sara E. Scheen		SE¼ of SE¼				40	8/10														
20							40															

	SOLD FOR TAXES	VALUATIONS BY SCHOOL DISTRICTS AS EQUALIZED BY DEPARTMENT OF TAXATION: District No. 2 Rate 43 Mills (Dollars)	District No. 56 Rate ..... Mills (Dollars)	District No. ..... Rate ..... Mills (Dollars)	District No. ..... Rate ..... Mills (Dollars)	District No. ..... Rate ..... Mills (Dollars)	District No. ..... Rate ..... Mills (Dollars)	Tax including State Homestead ..... Mills ($ cts.)	State Tax on Non-Homestead 24.7 Mills ($ cts.)	SPECIAL TAXES ($ cts.)	TOTAL TAXES ($ cts.)		PAID	WHEN PAID (Month Day Year)	Number of Receipt	March Settlement 1952 ($ cts.)	June Settlement 1952 ($ cts.)	Penalty ($ cts.)	November Settlement 1952 ($ cts.)	Penalty ($ cts.)	Collections to First Monday in January 1951 ($ cts.)	Penalty ($ cts.)	Delinquent on First Monday in January 1953 ($ cts.)	Total Delinquent Tax and Penalty ($ cts.)	REMARKS
1												1												
2												2												
3												3												
4												4												
5												5												
6												6												
7												7												
8												8												
9												9												
10												10												
11												11												
12												12												
13												13												
14												14												
15												15												
16												16												
17												17												
18												18												
19		80				13.66	13.96	22		1388 ~~1416~~		19	PAID IN FULL MAY 31 1952	10112		1388								
20		80				13.66	13.96	22		1388 ~~1416~~		20				1388								

Form 5CD

Assessment Roll and Tax List of Real Property in the Town of Shingobee, Cass County, Minnesota, for Taxes for the Year 1951.

	In Whose Name Assessed	To Whom Transferred	Description of Property: Subdivision	Sec. or Lot	Town or Block	Rng.	Number of Acres of Land (Acres / 100ths)	No. School District	Indicate Homestead Yes or No	Indicate Agricultural Yes or No	True and Full Valuations: Land Exclusive of Structures and Improvements (Dollars)	Buildings and Other Structures (Dollars)	Machinery Permanently Attached to Real Estate (Dollars)	Total True and Full Value (Dollars)	Assessed Valuations: Rural: Homestead Up to $4,000 20% (Dollars)	Rural: Over $4,000 and Non-Homestead 33⅓% (Dollars)	All Other: Homestead Up to $4,000 25% (Dollars)	All Other: Over $4,000 and Non-Homestead 40% (Dollars)	All Other: Machinery Permanently Attached to Real Estate 33⅓% (Dollars)	Total Assessed Value (Dollars)	Total Assessed Value as Equalized by the Board of Review (Dollars)	Final Equalized Value (Dollars)
1	Nels D. Olson		NE¼ of NE¼	21	141	31	40	5	No													
2	" "		NW¼ of NE¼				40															
3	" "		SW¼ of NE¼				40															
4	" "		SE¼ of NE¼				40															
5																						
6	" "		NE¼ of NW¼				40															
7	" "		NW¼ of NW¼				40															
8	" "		SW¼ of NW¼				40															
9	" "		SE¼ of NW¼				40															
10																						
11	U. S. of America		NE¼ of SW¼																			
12	U. S. of America		NW¼ of SW¼																			
13	U. S. of America		SW¼ of SW¼																			
14	U. S. of America		SE¼ of SW¼																			
15																						
16	~~Bert Shofner~~ ~~Ellis Bennett~~		NE¼ of SE¼				40		Yes													
17	~~E. G. Matthews~~	State of Minnesota	NW¼ of SE¼				40		No													
18		State of Minnesota	SW¼ of SE¼				40		"													
19	~~Bert Shofner~~ ~~Ellis Bennett~~		SE¼ of SE¼				40		Yes													
20																						
							480															

	Sold for Taxes	Validations by School Districts as Equalized by Department of Taxation: District No. 5 Rate 68 Mills	District No. Rate Mills	District No. Rate Mills	District No. Rate Mills	District No. Rate Mills	District No. Rate Mills	Tax including State Homestead Mills	State Tax on Non-Homestead 2.79 Mills	Special Taxes	Total Taxes	Paid	When Paid Month	Day	Year	Number of Receipt	March Settlement 1952	June Settlement 1952	Penalty	November Settlement 1952	Penalty	Collections to First Monday in January 1951	Penalty	Delinquent on First Monday in January 1951	Penalty	Total Delinquent Tax and Penalty	Remarks
		Dollars	Dollars	Dollars	Dollars	Dollars	Dollars	$ cts.	$ cts.	$ cts.	$ cts.						$ cts.	$ cts.	$ cts.	$ cts.	$ cts.	$ cts.	$ cts.	$ cts.	$ cts.	$ cts.	
1		Lo					13.66	13.76	22		13.88	1 PAID IN FULL	MAY	31	1952												
2		1½					24.26	24.78	40		~~25.18~~ 24.66	2 PAID IN FULL	MAY	31	1952												
3		Lo					13.66	13.76	22		13.88	3 PAID IN FULL	MAY	31	1952												
4		Lo					13.66	13.76	22		13.88	4 PAID IN FULL	MAY	31	1952												
5												5															
6		Lo					13.66	13.76	22		13.88	6 PAID IN FULL	MAY	31	1952	6426		12.12									
7		Lo					13.66	13.76	22		13.88	7 PAID IN FULL	MAY	31	1952												
8		Lo					13.66	13.76	22		13.88	8 PAID IN FULL	MAY	31	1952												
9		Lo					13.66	13.76	22		13.88	9 PAID IN FULL	MAY	31	1952												
10												10															
11												11															
12												12															
13												13															
14												14															
15												15															
16	2	72					12.30	12.56	—		12.30	16 2nd Half Paid / 1st Half Paid	JUL / MAY	19 / 17	1952 / 1952	8244 / 5223		6.15		615							
17		114					19.46	19.90	37		~~20.27~~ 19.78	17 Forfeited															19.78 Conc.
18		Lo					13.66	13.76	22		13.88	18 Forfeited															13.88 Conc.
19	2	113					19.30	19.72	—		19.30	19 2nd Half Paid / 1st Half Paid	JUL / May	19 / 19	1952 /	8244 / 5223		9.65		965							
20												20															
	H	185					184.60	188.64	2.48		191.12							137.62		1380							
		576									187.66																
		1081																									

Form 5CD

Assessment Roll and Tax List of Real Property in the Town of Shingobee, Cass County, Minnesota, for Taxes for the Year 1951.

	In Whose Name Assessed	To Whom Transferred	Description of Property: Subdivision	Sec. or Lot	Town or Block	Rng.	Number of Acres of Land (Acres / 100ths)	No. School District	Indicate Homestead Tax or No	Indicate Agricultural Tax or No	True and Full Valuations: Land Exclusive of Structures Improvements (Dollars)	Buildings and Other Structures (Dollars)	Machinery Permanently Attached to Real Estate (Dollars)	Total True and Full Value (Dollars)	Assessed Valuations: Rural: Homestead Up to $4,000 20% (Dollars)	Rural: Over $4,000 and Non-Homestead 33⅓% (Dollars)	All Other: Homestead Up to $4,000 25% (Dollars)	All Other: Over $4,000 and Non-Homestead 40% (Dollars)	Machinery Permanently Attached to Real Estate 33⅓% (Dollars)	Total Assessed Value (Dollars)	Total Assessed Value as Equalized by the Board of Review (Dollars)	Final Equalized Value (Dollars)
1	U. S. of America		NE¼ of NE¼	22	141	31		5														
2	U. S. of America		NW¼ of NE¼																			
3	U. S. of America		SW¼ of NE¼																			
4	U. S. of America		SE¼ of NE¼																			
5																						
6	U. S. of America		NE¼ of NW¼																			
7	U. S. of America		NW¼ of NW¼																			
8	U. S. of America		SW¼ of NW¼																			
9	U. S. of America		SE¼ of NW¼ Lot 3																			
10																						
11	U. S. of America		NE¼ of SW¼ Lot 2																			
12	U. S. of America		NW¼ of SW¼ Lot 4																			
13	State of Minnesota		SW¼ of SW¼ Lot 5																			
14	Daniel Walsh		SE¼ of SW¼ Lot 1				24.25		Yes													
15																						
16	U. S. of America		NE¼ of SE¼																			
17	U. S. of America		NW¼ of SE¼																			
18	U. S. of America		SW¼ of SE¼																			
19	U. S. of America		SE¼ of SE¼																			
20																						
							24.25															

	Sold for Taxes	Valuations by School Districts as Equalized by Department of Taxation: District No. 5 Rate 73 + 11 Mills (Dollars)	District No. ..... Rate ..... Mills (Dollars)	District No. ..... Rate ..... Mills (Dollars)	District No. ..... Rate ..... Mills (Dollars)	District No. ..... Rate ..... Mills (Dollars)	District No. ..... Rate ..... Mills (Dollars)	Tax including State Homestead ..... Mills ($ cts.)	State Tax on Non-Homestead 2.79 Mills ($ cts.)	Special Taxes ($ cts.)	Total Taxes ($ cts.)	Paid	When Paid (Month Day Year)	Number of Receipt	March Settlement 1952 ($ cts.)	June Settlement 1952 ($ cts.)	Penalty ($ cts.)	November Settlement 1952 ($ cts.)	Penalty ($ cts.)	Collections to First Monday in January 1953 ($ cts.)	Penalty ($ cts.)	Delinquent on First Monday in January 1953 ($ cts.)	Total Delinquent Tax and Penalty ($ cts.)	Remarks
1																								
2																								
3																								
4																								
5																								
6																								
7																								
8																								
9																								
10																								
11																								
12																								
13																								
14		Pa					13.66	3.96	.22		13.88 ~~4.44~~	PAID IN FULL	MAY 21 1952	1104		13.88								
15																								
16																								
17																								
18																								
19																								
20																								
		Pa					13.66	3.96	.22		13.88 ~~4.44~~					13.88								

Form 5CD

Assessment Roll and Tax List of Real Property in the Town of Shingobee, Cass County, Minnesota, for Taxes for the Year 1951.

	In Whose Name Assessed	To Whom Transferred	Description of Property: Subdivision	Sec. or Lot	Town or Block	Rng.	Number of Acres of Land: Acres	Tenths	No. School District	Indicate Homestead Tax Yes or No	Indicate Agricultural Tax Yes or No	True and Full Valuations: Land Exclusive of Structures and Improvements (Dollars)	Buildings and Other Structures (Dollars)	Machinery Permanently Attached to Real Estate (Dollars)	Total True and Full Value (Dollars)	Assessed Valuations: Rural: Homestead Up to $4,000 20% (Dollars)	Rural: Over $4,000 and Non-Homestead 33⅓% (Dollars)	All Other: Homestead Up to $4,000 25% (Dollars)	All Other: Over $4,000 and Non-Homestead 40% (Dollars)	Machinery Permanently Attached to Real Estate 33⅓% (Dollars)	Total Assessed Value (Dollars)	Total Assessed Value as Equalized by the Board of Review (Dollars)	Final Equalized Value (Dollars)
1	U. S. of America		NE¼ of NE¼	23	141	31			5														
2	U. S. of America		NW¼ of NE¼																				
3	U. S. of America		SW¼ of NE¼																				
4	U. S. of America		SE¼ of NE¼																				
5																							
6	U. S. of America		NE¼ of NW¼																				
7	U. S. of America		NW¼ of NW¼																				
8	U. S. of America		SW¼ of NW¼																				
9	U. S. of America		SE¼ of NW¼																				
10																							
11	Mattie Krueger		NE¼ of SW¼				40		9													Abate #4934	
12	" "		NW¼ of SW¼				40															" "	
13	" "		SW¼ of SW¼				40															" "	
14	" "		SE¼ of SW¼				40															" "	
15																							
16	U. S. of America		NE¼ of SE¼																				
17	U. S. of America		NW¼ of SE¼																				
18	Annie Marie Johnson & Caroline C. Lindstrom		SW¼ of SE¼				40																
19	" " " "		SE¼ of SE¼ Lot 1				29	50															
20							229	50															

	Sold for Taxes	Valuations by School Districts as Equalized by Department of Taxation: District No. 5 Rate 23 Mills (Dollars)	District No. ..... Rate ..... Mills (Dollars)	District No. ..... Rate ..... Mills (Dollars)	District No. ..... Rate ..... Mills (Dollars)	District No. ..... Rate ..... Mills (Dollars)	District No. ..... Rate ..... Mills (Dollars)	Tax including State Homestead ..... Mills ($ cts.)	State Tax on Non-Homestead 2.79 Mills ($ cts.)	Special Taxes ($ cts.)	Total Taxes ($ cts.)		Paid	When Paid: Month Day Year	Number of Receipt	March Settlement 1952 ($ cts.)	June Settlement 1952 ($ cts.)	Penalty ($ cts.)	November Settlement 1952 ($ cts.)	Penalty ($ cts.)	Collections to First Monday in January 1953 ($ cts.)	Penalty ($ cts.)	Delinquent on First Monday in January 1953 ($ cts.)	Total Delinquent Tax and Penalty ($ cts.)	Remarks
1												1												
2												2												
3												3												
4												4												
5												5												
6												6												
7												7												
8												8												
9												9												
10												10												
11		107					13.42	1.90	28		1.70	11	2nd Half Paid	OCT 31 1952			8.85		8.85					
													1st Half Paid	MAY 31 1952										
12		124					21.18	2.64	34		2.32	12	2nd Half Paid	OCT 31 1952	15464		10.76		10.76					
													1st Half Paid	MAY 31 1952	11143									
13		58					9.40	1.12	16		1.06	13	2nd Half Paid	OCT 31 1952			5.03		5.03					
													1st Half Paid	MAY 31 1952										
14		197					33.64	3.38	54		3.18	14	2nd Half Paid	OCT 31 1952			1.70		1.70					
													1st Half Paid	MAY 31 1952										
15												15												
16												16												
17												17												
18		90					15.38	1.70	26		1.64	18	PAID IN FULL	FEB 16 1952		1.64								
19		217					37.06	3.87	60		~~3.47~~ 3.46	19	PAID IN FULL	FEB 16 1952		3.46								
20												20												
		788					134.58	13.51	218		~~134.07~~ 136.76						41.73		41.73					

Form 5CD: 2M-8-51 C. DOUGLAS, SHERIFFS

Assessment Roll and Tax List of Real Property in the Town of Shingobee, Cass County, Minnesota, for Taxes for the Year 1951.

	In Whose Name Assessed	To Whom Transferred	Description of Property: Subdivision	Sec. or Lot	Town or Block	Rng.	Number of Acres of Land (Acres / 100ths)	No. School District	Indicate Homestead Tax or No	Indicate Agricultural Tax or No	True and Full Valuations: Land Exclusive of Structures and Improvements ($)	Buildings and Other Structures ($)	Machinery Permanently Attached to Real Estate ($)	Total True and Full Value ($)	Assessed Valuations: Rural: Homestead Up to $4,000 20% ($)	Rural: Over $4,000 and Non-Homestead 33⅓% ($)	All Other: Homestead Up to $4,000 25% ($)	All Other: Over $4,000 and Non-Homestead 40% ($)	Machinery Permanently Attached to Real Estate 33⅓% ($)	Total Assessed Value ($)	Total Assessed Value as Equalized by Director of Taxation Review ($)	Final Equalized Value ($)
1	U. S. of America		NE¼ of NE¼	24	141	31		5														
2	U. S. of America		NW¼ of NE¼																			
3	U. S. of America		SW¼ of NE¼																			
4	U. S. of America		SE¼ of NE¼																			
5	Hugh V. & Ruth Norton		(NE¼ of NW¼ exc. 2 Rds) Lots 1 & 2 & the S½ of S½ of the N½ of the N½ of the NE¼ of NW¼				17.50															
6	U. S. of America		NW¼ of NW¼ (exc. 17 Sw. (E. of R.))																			
7	Hugh & Ruth Norton		NW¼ of NW¼				40		Yes													
8	" "		SW¼ of NW¼				40															
9	Hugh V. Norton	Lot 2 W. of Rg.	~~SE¼ of NW¼~~				22.69															
10	Joseph Carlos Ryan	Lot 2 E. of Rg.					6.06		No													
11			NE¼ of SW¼																			
12	Hugh V. Norton		~~NW¼ of SW¼~~ Lot 1				37		Yes													
13			SW¼ of SW¼																			
14			SE¼ of SW¼																			
15																						
16	U. S. of America		NE¼ of SE¼																			
17	U. S. of America		~~NW¼ of SE¼~~ Lot 3																			
18	U. S. of America	Lot 4 Rec. Rg.	~~SW¼ of SE¼~~																			
19	U. S. of America		SE¼ of SE¼																			
20																						
							145.25															

	Sold for Taxes	Valuations by School Districts as Equalized by Department of Taxation (170.76): District No. 5 Rate 47.71 Mills	District No. ..... Rate ..... Mills	District No. ..... Rate ..... Mills	District No. ..... Rate ..... Mills	District No. ..... Rate ..... Mills	District No. ..... Rate ..... Mills	Tax including State Homestead ..... Mills	State Tax on Non-Homestead 2.74 Mills	Special Taxes	Total Taxes		Paid	When Paid	Number of Receipt	March Settlement 1952	June Settlement 1952	Penalty	November Settlement 1952	Penalty	Collections to First Monday in January 1953	Penalty	Delinquent on First Monday in January 1953	Penalty	Total Delinquent Tax and Penalty	Remarks
		Dollars	Dollars	Dollars	Dollars	Dollars	Dollars	$ cts.	$ cts.	$ cts.	$ cts.			Month Day Year		$ cts.	$ cts.	$ cts.	$ cts.	$ cts.	$ cts.	$ cts.	$ cts.	$ cts.	$ cts.	
1												1														
2												2														
3												3														
4												4														
5												5														
6												6														
7		2 43					7.34	7.09	–		7.34	7	1st Half Paid	MAY 31 1952	6220		3.67		3.67							
													2nd Half Paid	OCT 31 1952	13734											
8		2 33					5.64	5.44	–		5.64	8	1st Half Paid		6220		2.82		2.82							
													2nd Half Paid	OCT 31 1952	13734											
9		2 38					6.48	6.24	–		6.48	9	1st Half Paid	MAY 31 1952	6220		3.24		3.24							
													2nd Half Paid	OCT 31 1952	13734											
10		10					1.70	1.64	.02		1.72	10	PAID IN FULL MAY 31 1952		11692		1.72									
11												11														
12		2 44					7.52	7.24	–		7.52	12	1st Half Paid	MAY 31 1952	6220		3.76		3.76							
													2nd Half Paid	OCT 31 1952	13734											
13												13														
14												14														
15												15														
16												16														
17												17														
18												18														
19												19														
20												20														
	4	158					28.68	29.37	.07		~~29.44~~ 28.70						15.21		13.49							
		10																								
		168																								

Form 5CD

Assessment Roll and Tax List of Real Property in the Town of Shingobee, Cass County, Minnesota, for Taxes for the Year 1951.

	In whose name assessed	To whom transferred	Description of property: Subdivision	Sec. or Lot	Town or Block	Rng.	Number of Acres of Land (Acres / 100ths)	No. School District	Indicate Homestead Tax or No	Indicate Agricultural Tax or No	True and Full Valuations: Land Exclusive of Structures and Improvements (Dollars)	Buildings and Other Structures (Dollars)	Machinery Permanently Attached to Real Estate (Dollars)	Total True and Full Value (Dollars)	Assessed Valuations: Rural: Homestead Up to $4,000 20% (Dollars)	Rural: Over $4,000 and Non-Homestead 33⅓% (Dollars)	All Other: Homestead Up to $4,000 25% (Dollars)	All Other: Over $4,000 and Non-Homestead 40% (Dollars)	Machinery Permanently Attached to Real Estate 33⅓% (Dollars)	Total Assessed Value (Dollars)	Total Assessed Value as Equalized by the Board of Review (Dollars)	Final Equalized Value (Dollars)
1	U. S. of America		NE¼ of NE¼ less Ry.	25	141	31		5														
2	U. S. of America		NW¼ of NE¼ "																			
3	U. S. of America		SW¼ of NE¼ "																			
4	U. S. of America		SE¼ of NE¼ "																			
5	Guardianship Estate of Brown H.W. + Ruth M. Jensen		4.20 acs. of NE¼ of SW¼ of Lot 4				4.20		No													
6	Rudolph Miller, et al		NW¼ of NW¼ Lot 1				16.40		"													
7	Edith M. + H. W. Jensen		Part of Lot 4 of NE¼ of SW¼				2.5		Yes													
8	Spencer + Alvina Kubo		NW¼ of NW¼ 5 acs. S. side of Lot 1 of Block 1 of Cass Lake Beach Lots 1 to 4 inclusive of Block 2 of Cass Lake Beach				14.45		Yes													
9	Nels B. Olson		SW¼ of NW¼ Lot 2				49.71		No													
10	Spencer + Alvina Kubo		S. 5 acs. of NE¼ of SW¼ less part sold to Kay				21.61		Yes													
11	Myron + Florence Heidelman		W½ of NE¼ of SW¼ less 1.25 acs.				20.36		Yes													
12	Agnes Lockman		Lots 3 thru 8 of Crescent Beach less part sold				6		Yes													
13	Frank R. Hirschfield		5 acs. of Lot 3				5		No													
14	Myron + Florence Heidelman		W½ of Lot 3 less 1.25 acs. on S. side				5.75		"													
15	Estel W. + Ira Anderson		50' x 330' on E. side of Crescent Beach				.33		"													
16	U. S. of America		NE¼ of SW¼ less Ry.																			
17	U. S. of America		NW¼ of SW¼ " "																			
18	Spencer + Alvina Kubo		SW¼ of SW¼ less Ry + less 1 acre				35.33		Yes													
19	" "		SE¼ of SW¼ less Ry.				35.72		"													
20	Hilding E. Christofferson		Beginning at the N.W. Cor. of Lot 4, Block 1, Crescent Beach, on E. side of Lot 3, Block 1 of Lot 2, S.E. 141.31 less Shingobee Creek.				.44		No													
							215.66															

Cont. on next page

Cass County, Minnesota, for Taxes for the Year 1951.

	Sold for Taxes	Valuations by School Districts as Equalized by Department of Taxation: District No. 2 (190-78) Rate 43.5 Mills	District No. ..... Rate ..... Mills	District No. 190-78 Rate 43.5 Mills	District No. ..... Rate ..... Mills	District No. ..... Rate ..... Mills	District No. ..... Rate ..... Mills	Tax including State Homestead ..... Mills	State Tax on Non-Homestead 2.79 Mills	Special Taxes	Total Taxes	Paid	When Paid	Number of Receipt	March Settlement 1952	June Settlement 1952	Penalty	November Settlement 1952	Penalty	Collections to First Monday in January 1953	Penalty	Delinquent on First Monday in January 1953	Total Delinquent Tax and Penalty	Remarks
		Dollars	Dollars	Dollars	Dollars	Dollars	Dollars	$ cts.	$ cts.	$ cts.	$ cts.		Month Day Year		$ cts.	$ cts.	$ cts.	$ cts.	$ cts.	$ cts.	$ cts.	$ cts.	$ cts.	
1												1												
2												2												
3												3												
4												4												
5		2.03					34.66	3.54	.56		35.22	5	PAID IN FULL MAY 31 1952	5746		35.22								
6		1.07					18.28	1.86	.30		18.58	6	PAID IN FULL MAY 31 1952	11874		18.58								
7				21	405		7.26	7.26	—		7.26	7	PAID IN FULL MAY 31 1952	5745		7.26								
		21 110											2nd Half Paid OCT 3 1952	17206				3.63						
8		241					59.94	4.26	.68		60.62	8	1st Half Paid MAY 26 1952	5631		30.31								
9		.48					8.20	8.28	.14		8.34	9	PAID IN FULL MAY 31 1952	11874		8.34								
													2nd Half Paid OCT 3 1952	17206										
10		21 .43					7.18	7.34	—		7.18	10	1st Half Paid MAY 26 1952	5631		3.59		3.59						
				21	135								2nd Half Paid OCT 3 1952	17206										
11					233		70.20	4.74	.66		70.86	11	1st Half Paid MAY 26 1952	5615		35.43		35.43						
12		21 .84					14.34	1.46	—		14.34	12	PAID IN FULL MAY 26 1952	6605		14.34								
13		.33					5.64	.56	.08		5.72	13	PAID IN FULL MAY 31 1952	11874		5.72								
													2nd Half Paid OCT 3 1952	17206										
14				33			6.30	6.26	.08		6.38	14	1st Half Paid MAY 26 1952	5615		3.19		3.19						
15	SOLD FOR TAXES				208		39.68	39.74	.58		40.26	15										40.26		
16												16												
17												17												
													2nd Half Paid OCT 3 1952	17206										
18		21 .56					9.56	9.74	—		9.56	18	1st Half Paid MAY 26 1952	5631		4.78		4.78						
													2nd Half Paid OCT 3 1952	17206										
19		21 .49	Acres + 4846				8.36	8.56	—		8.36	19	1st Half Paid MAY 26 1952	5631		4.18		4.18						
													2nd Half Paid OCT 3 1952	17206										
20					201		38.34	38.10	.56		38.90	20	1st Half Paid MAY 26 1952	5035		19.45		19.45						
		H 5.41			H 540		231.78	238.28																
		6.32			6.32		266.66	269.84	3.64		403.76					260.89		100.73				40.26		
		9.73			12.15		397.94	400.14			401.58													

Form 5CD

Assessment Roll and Tax List of Real Property in the Town of Shingobee, Cass County, Minnesota, for Taxes for the Year 1951.

In whose name assessed	To whom transferred	Description of property: Subdivision	Sec. or Lot	Town or Block	Rng.	Number of Acres of Land (Acres / 100ths)	No. School District	Individuals Homestead Tax — Yes	Individuals Homestead Tax — No	True and Full Valuations: Land Exclusive of Structures Improvements	Buildings and Other Structures	Machinery Permanently Attached to Real Estate	Total True and Full Value	Assessed Valuations: Rural: Homestead Up to $4,000 20%	Rural: Over $4,000 and Non-Homestead 33⅓%	All Other: Homestead Up to $4,000 25%	All Other: Over $4,000 and Non-Homestead 40%	Machinery Permanently Attached to Real Estate 33⅓%	Total Assessed Value	Total Assessed Value as Equalized by Director of Review	Final Equalized Value
										Dollars	Dollars	Dollars	Dollars	Dollars	Dollars	Dollars	Dollars	Dollars	Dollars	Dollars	Dollars
H. J. + Dorothy Manty		S. 100' of W. 200' of that part of Co. Rd. 19 lying W. of Crow Wing Co. Line + Tax Mile 2 Lot				25.14	31														
		NW¼ of NE¼	3																		
Jens Pederson		200' x 350' of Lot 4																			
		SW¼ of NW¼	1			161															
Lorain E. Ray		W. 100' of E. 40 Rods of Lot 4 lying W. of Crow Wing Co. Line Tax Mile 2 Lot				12															
		SE¼ of NE¼	1																		
C. C. + Anna M. Erstad		Part of Lot 3 N. of Lot 30 Crescent Beach																			
		30' on lakeshore of Christiansen Tract	6																		
H. W. + Edith M. Jensen		NW¼ of NW¼				30															
" " "		30' on Hwy. of Old Hwy. #14																			
		NW¼ of NW¼	7			12															
		SW¼ of NW¼	8																		
		SE¼ of NW¼	9																		
J. W. Shaffer + Ethel Jean Shaffer		100' x 200' of Lot 4 of N.E¼ of SW¼	10			80															
Fred C. Tepler		60' x 60' x 60' x 60' of Lot 4	11																		
		NW¼ of SW¼																			
Raymond + Dorothy B. Rose		A piece in S.E. cor. of Lot 4 + A piece in S.W. cor. of Lot 4	12			50															
		NW¼ of SW¼																			
		SW¼ of SW¼	13																		
		SE¼ of SW¼	14																		
			15																		
Hans W. + Edith M. Jensen		about 1½ acs. of Lot 3 low to Erstad +	16																		
		NW¼ of SW¼				650															
Leonard + Mary Powell		all that part of Lot 3 lying N. of Crescent Beach + S.A.R. #12	17			25															
Anna Bjorkman		54.04' of Lot 3 lying N. of Lot 21 Crescent Beach	18																		
		SW¼ of SW¼																			
		SE¼ of SW¼	19																		
A. J. + Anna Edith Blodgett		All that part of Lot 3 lying N. of Rods 16 of N. Blk. 1, Crescent Beach, + S.A.R. #12	20			150															
						1232															

Validations by School Districts as Equalized by Department of Taxation: 1 District No. 2 Rate 19.78 Mills; 2 District No. 3 Rate 19.78 Mills; 3 District No. ..... Rate ..... Mills; 4 District No. ..... Rate ..... Mills; 5 District No. ..... Rate ..... Mills; 6 District No. ..... Rate ..... Mills

	Sold for Taxes	District 1	District 2	District 3	District 4	District 5	District 6	Tax including State Homestead ..... Mills	State Tax on Non-Homestead 2.78 Mills	Special Taxes	Total Taxes	Paid	When Paid (Month Day Year)	Number of Receipt	March Settlement 1952	June Settlement 1952	Penalty	November Settlement 1952	Penalty	Collections to First Monday in January 1953	Penalty	Delinquent on First Monday in January 1953	Total Delinquent Tax and Penalty	Remarks
		Dollars	Dollars	Dollars	Dollars	Dollars	Dollars	$ cts.	$ cts.	$ cts.	$ cts.				$ cts.	$ cts.	$ cts.	$ cts.	$ cts.	$ cts.	$ cts.	$ cts.	$ cts.	
1			14.2				27.10	26.32	40		27.50	1 PAID IN FULL	MAY 31 1952	1042		27.50								
2												2												
3			21.62				11.82	11.76	—		11.82	3 PAID IN FULL	MAY 31 1952	1027		11.82								
4			17.7				33.76	32.54	50		33.26	4 PAID IN FULL	MAY 31 1952	1074		33.26								
5		111					15.96	14.88	30		19.26	5 PAID IN FULL	MAY 28 1952	5567		19.26								
6			19.3				36.84	36.58	54		37.36	6 PAID IN FULL	MAY 31 1952	5945		37.36								
7			27				5.16	5.12	08		5.24	7 PAID IN FULL	MAY 31 1952			5.24								
8												8												
9												9												
10			16.7				31.86	31.66	46		32.32	10												D.R. 3555
11			8.6				16.40	16.30	24		16.64	11 PAID IN FULL	MAY 31 1952	1097		16.64								
12		186					31.76	32.46	52		32.28	12 2nd Half Paid	OCT 31 1952	1197				16.14						
												1st Half Paid	MAY 31 1952	1096		16.14								
13												13												
14												14												
15												15												
16		67					11.44	11.70	18		11.62	16 PAID IN FULL	MAY 31 1952	5944		11.62								
17			8.0				15.26	15.16	22		15.48	17 PAID IN FULL	FEB 28 1952	2504	15.48									
18		21 53					14.18	14.44	—		14.18	18 PAID IN FULL	MAY 19 1952	6004		14.18								
19												19												
20			21 159	Cabs.	4 479		30.34	30.14	—		30.34	20 PAID IN FULL	MAY 27 1952	6148		30.34								
	4 53		11 201				208.52	207.14																
	367		5 97				76.40	75.90	344		2284													
	447		16 93				284.86	283.04			28.30													
															1.48	22.36		16.14				32.32		

Form 5CD

Assessment Roll and Tax List of Real Property in the Town of Shingobee, Cass County, Minnesota, for Taxes for the Year 1951.

	In Whose Name Assessed	To Whom Transferred		Description of Property: Subdivision	Sec. or Lot	Town or Block	Rng.	Number of Acres of Land: Acres	Hundredths	No. School District	Indicate Homestead Tax by Yes	Indicate Agricultural Tax by Yes	True and Full Valuations: Land Exclusive of Structures and Improvements (Dollars)	Buildings and Other Structures (Dollars)	Machinery Permanently Attached to Real Estate (Dollars)	Total True and Full Value (Dollars)	Assessed Valuations: Rural: Homestead Up to $4,000 20% (Dollars)	Rural: Over $4,000 and Non-Homestead 33⅓% (Dollars)	All Other: Homestead Up to $4,000 25% (Dollars)	All Other: Over $4,000 and Non-Homestead 40% (Dollars)	Machinery Permanently Attached to Real Estate 33⅓% (Dollars)	Total Assessed Value (Dollars)	Total Assessed Value as Reduced by Board of Review (Dollars)	Final Equalized Value (Dollars)	Remarks
	Ethel B. Vikens et al		1	NE¼ of NE¼	Lot 1	26	141	31	53.25	5	No														
			2	NW¼ of NE¼																					
			3	SW¼ of NE¼																					
	Ethel B. Vikens et al		4	SE¼ of NE¼	Lot 2				54.77		"														
			5																						
	Louis Krueger		6	NE¼ of NW¼					39		"												Abate # 4934		
	" "		7	NW¼ of NW¼					39.75		"												" "		
	State of Minnesota		8	SW¼ of NW¼																					
	State of Minnesota		9	SE¼ of NW¼																					
	Edmund C. + Mathilda J. Thomas		10	18 acs. of Lot 3 bus Bunnatent					18		Yes														
	U. S. of America		11	NE¼ of SW¼																					
	U. S. of America		12	NW¼ of SW¼																					
	U. S. of America		13	~~SW¼ of SW¼~~	Lot 6																				
	U. S. of America		14	~~SE¼ of SW¼~~	Lot 5																				
	Oluf + Bertha Hanson		15	W. 253' of E. 423' of Lot 3 between Portage Lake + Hy #19 less E. 170'					150		"														
			16	E. 170' of Lot 3 N. of Hy #19					125		No														
	U. S. of America		17	NW¼ of SE¼																					
	Al E. Woock, Glenn W. Wittem + Clarence J. Ellenpeter		18	~~SW¼ of SE¼~~ Also the E. 350' Platted "Park Point"					45.46		"														
			19	~~SE¼ of SE¼~~																					
	Robert J. + Goldie J. Rucker		20	Lots 1 + 2 W. 253' of E. 423' of Lot 3 between Hy #19 + Portage Lake																					
									2534.8																

Valuations by School Districts as Equalized by Department of Taxation

	Sold for Taxes	District No. 1 Rate 68.78 Mills	District No. ..... Rate ..... Mills	District No. ..... Rate ..... Mills	District No. ..... Rate ..... Mills	District No. ..... Rate ..... Mills	District No. ..... Rate ..... Mills	Tax including State Homestead ..... Mills	State Tax on Non-Homestead 2.79 Mills	Special Taxes	Total Taxes	Paid	When Paid	Number of Receipt	March Settlement 1952	June Settlement 1952	Penalty	November Settlement 1952	Penalty	Collections to First Monday in January 1953	Penalty	Delinquent on First Monday in January 1953	Total Delinquent Tax and Penalty	Remarks
		Dollars	Dollars	Dollars	Dollars	Dollars	Dollars	Dollars	$ cts.	$ cts.	$ cts.		Month Day Year		$ cts.	$ cts.	$ cts.	$ cts.	$ cts.	$ cts.	$ cts.	$ cts.	$ cts.	
1		155						26.98	27.04	44	~~27.30~~ 26.92	PAID IN FULL	MAY 31 1952	11098		26.92								
2																								
3																								
4		159						26.82	27.44	44	~~27.84~~ 27.26	PAID IN FULL	MAY 31 1952	11098		27.26								
5																								
6		~~76~~ 66						12.98	13.26	22	13.20	2nd Half Paid 1st Half Paid	OCT 31 1952 MAY 31 1952	15464 11098		6.60		6.60						
7		~~76~~ 66						12.98	13.26	22	13.20	2nd Half Paid 1st Half Paid	OCT 31 1952 MAY 31 1952	15464		6.60		6.60						
8																								
9																								
10		21.21						3.58	3.66	—	3.58	PAID IN FULL	FEB 27 1952	1276	3.58									
11																								
12																								
13																								
14																								
15		21.78	Due Lay for Line 20					32.10	32.82	—	32.10	2nd Half Paid 1st Half Paid	OCT 30 1952 MAY 31 1952	14481 11019		16.05		16.05						
16		1.6						1.70	1.74	.02	1.72	2nd Half Paid 1st Half Paid	OCT 31 1952 MAY 26 1952	15206 11631		.86		.86						
17																								
18		6.0						10.24	10.48	.16	10.40	PAID IN FULL	MAY 7 1952	5306		10.40								
19																								
20		# 209 534 743	Dat Due in Line 15					126.88	129.68	1.50	~~131.18~~ 128.38					94.69		30.11						

Assessment Roll and Tax List of Real Property in the Town of Shingobee,

Form 5-CD

In Whose Name Assessed	To Whom Transferred		Description of Property: Subdivision	Sec. or Lot	Town or Block	Rng.	Number of Acres of Land: Acres	100ths	No. School District	Indicates Homestead Property Yes or No	Indicates Agricultural Property Yes or No	True and Full Valuations: Land Exclusive of Structures and Improvements (Dollars)	Buildings and Other Structures (Dollars)	Machinery Permanently Attached to Real Estate (Dollars)	Total True and Full Value (Dollars)	Assessed Valuations: Rural: Homestead Up to $4,000 20% (Dollars)	Rural: Over $4,000 and Non-Homestead 33⅓% (Dollars)	All Other: Homestead Up to $4,000 25% (Dollars)	All Other: Over $4,000 and Non-Homestead 40% (Dollars)	Machinery Permanently Attached to Real Estate 33⅓% (Dollars)	Total Assessed Value (Dollars)	Total Assessed Value as Equalized by the Board of Review (Dollars)	Final Equalized Value (Dollars)
Ethel B. Burns		1	~~N½ of NE¼~~ approx. 5.40 of that Part of Lot 3 lying Easterly & North of the Crow Wing River	26	141	31	3	5/40															
		2	N W ¼ of N E ¼																				
		3	S W ¼ of N E ¼																				
		4	S E ¼ of N E ¼																				
Olaf Hanson & Bertha Hanson		5	All that Part of Lot 3 lying N. of Crow Wing River				1																
		6	N E ¼ of N W ¼																				
		7	N W ¼ of N W ¼																				
		8	S W ¼ of N W ¼																				
		9	S E ¼ of N W ¼																				
		10																					
		11	N E ¼ of S W ¼																				
		12	N W ¼ of S W ¼																				
		13	S W ¼ of S W ¼																				
		14	S E ¼ of S W ¼																				
		15																					
		16	N E ¼ of S E ¼																				
		17	N W ¼ of S E ¼																				
		18	S W ¼ of S E ¼																				
		19	S E ¼ of S E ¼																				
		20																					
							3																

	Sold for Taxes	Valuations by School Districts as Equalized by Department of Taxation: District No. / Rate / Mills	District No. / Rate / Mills	District No. / Rate / Mills	District No. / Rate / Mills	District No. / Rate / Mills	Tax Including State Homestead (Dollars)	State Tax on Non-Homestead (Mills)	Special Taxes	Total Taxes	Paid	When Paid (Month Day Year)	Number of Receipt	March Settlement 1952	June Settlement 1952	Penalty	November Settlement 1952	Penalty	Collections to First Monday in January 1953	Penalty	Delinquent on First Monday in January 1953	Total Delinquent Tax and Penalty	Remarks
1		3 / 131					22.38	22.86	–	22.38 / ~~22.86~~	1 PAID IN FULL	MAY 1 0 1952	61 05		22.38 R								
2											2												
3											3												
4											4												
5		3 / 20 Liberty # 4023					34.2	3.50	–	34.2 / ~~35.50~~	5 2nd Half Paid / 1st Half Paid	OCT 29 1952 / MAY 21 1952	1/4907 / 1649		17.1		17.1						
6											6												
7											7												
8											8												
9											9												
10											10												
11											11												
12											12												
13											13												
14											14												
15											15												
16											16												
17											17												
18											18												
19											19												
20											20												
	4 / 151						25.60	26.36	–	~~26.36~~ 25.60					2.09		17.1						

Lot 3 - 26-141-31

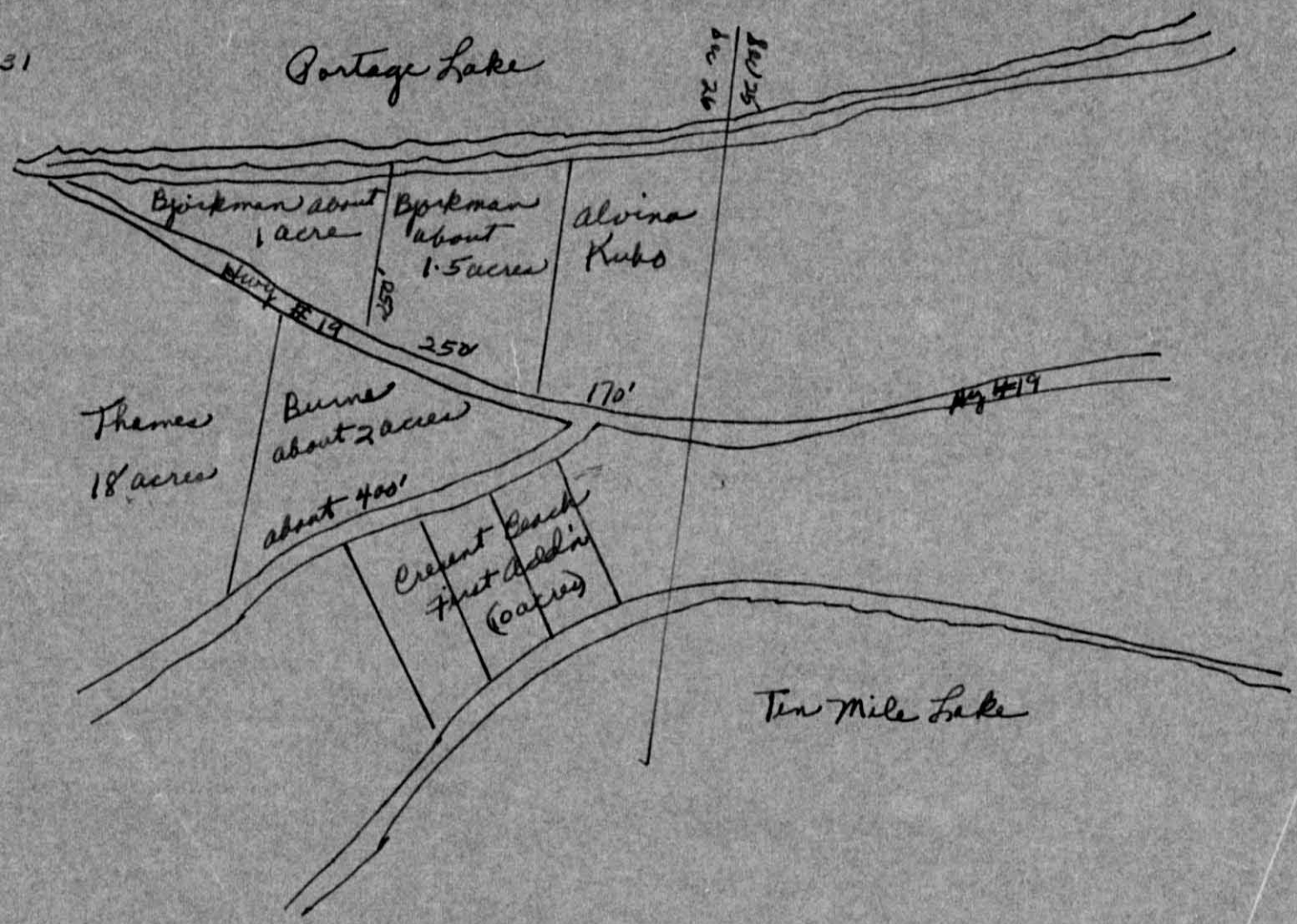

This is according to information from H. W. Jensen. Total acreage of Lot 3, Sec. 26. is 33.75 acres.

Assessment Roll and Tax List of Real Property in the Town of Shingobee, Cass County, Minnesota, for Taxes for the Year 1951.

Form 5CD HALLIDAY-BATES COMPANY, MINNEAPOLIS

In Whose Name Assessed	To Whom Transferred		Description of Property: Subdivision	Sec. or Lot	Town or Block	Rng.	Number of Acres of Land: Acres	Hundredths	No. School District	Indicate Homestead Tax or No	Indicate Agricultural Tax or No	True and Full Valuations: Land Exclusive of Structures Used for Improvements (Dollars)	Buildings and Other Structures (Dollars)	Machinery Permanently Attached to Real Estate (Dollars)	Total True and Full Value (Dollars)	Assessed Valuations: Rural: Homestead Up to $4,000 20% (Dollars)	Rural: Over $4,000 and Non-Homestead 33⅓% (Dollars)	All Other: Homestead Up to $4,000 25% (Dollars)	All Other: Over $4,000 and Non-Homestead 40% (Dollars)	Machinery Permanently Attached to Real Estate 33⅓% (Dollars)	Total Assessed Value (Dollars)	Total Assessed Value as Equalized by the Board of Review (Dollars)	Final Equalized Value (Dollars)
U. S. of America		1	NE¼ of NE¼	27	141	31			5														
U. S. of America		2	NW¼ of NE¼																				
U. S. of America		3	SW¼ of NE¼																				
U. S. of America		4	SE¼ of NE¼																				
		5																					
U. S. of America		6	~~NE¼ of NW¼~~ Lot 1																				
U. S. of America		7	~~NW¼ of NW¼~~ Lot 2																				
Ole Lunde		8	SW¼ of NW¼				40		Yes														
U. S. of America		9	SE¼ of NW¼																				
		10																					
U. S. of America		11	NE¼ of SW¼																				
Ernest A. + Elva L. Collins		12	NW¼ of SW¼				40																
U. S. of America		13	SW¼ of SW¼																				
U. S. of America		14	SE¼ of SW¼																				
		15																					
U. S. of America		16	NE¼ of SE¼																				
George Ewen		17	NW¼ of SE¼				40		No														
" "		18	SW¼ of SE¼				40																
" "		19	SE¼ of SE¼				40																
		20																					
							200																

	Sold for Taxes	Valuations by School Districts as Equalized by Department of Taxation: District No. 2 Rate 139 Mills	District No. ..... Rate ..... Mills	District No. ..... Rate ..... Mills	District No. ..... Rate ..... Mills	District No. ..... Rate ..... Mills	District No. ..... Rate ..... Mills	Tax including State Homestead ..... Mills	State Tax on Non-Homestead 2.77 Mills	Special Taxes	Total Taxes		Paid	When Paid (Month Day Year)	Number of Receipt	March Settlement 1952	June Settlement 1952	Penalty	November Settlement 1952	Penalty	Collections to First Monday in January 1953	Penalty	Delinquent on First Monday in January 1953	Total Delinquent Tax and Penalty	Remarks
		Dollars	Dollars	Dollars	Dollars	Dollars	Dollars	$ cts.	$ cts.	$ cts.	$ cts.					$ cts.	$ cts.	$ cts.	$ cts.	$ cts.	$ cts.	$ cts.	$ cts.	$ cts.	
1												1													
2												2													
3												3													
4												4													
5												5													
6												6													
7												7													
8	SOLD FOR TAXES 31 59						10.08	1.030	–		1.08	8											1.08	1.09	
9												9													
10												10													
11												11													
12	D FOR TAXES 31 59						9.90	1.012	–		~~1.00~~ .990	12											.990		
13												13													
14												14													
15												15													
16												16													
17		67					11.44	1.170	.18		11.62	17	PAID IN FULL	MAY 31 1952			11.62								
18		67					11.44	1.170	.18		11.62	18	PAID IN FULL	MAY 31 1952	11100		11.62								
19		67					11.44	1.170	.18		11.62	19	PAID IN FULL	MAY 31 1952			11.62								
20												20													
	177 / 201 / 378						54.30	5.552	.54		~~5.86~~ 5.84						34.86						19.98		

Form 5CD

Assessment Roll and Tax List of Real Property in the Town of Shingobee, Cass County, Minnesota, for Taxes for the Year 1951.

	In Whose Name Assessed	To Whom Transferred	Description of Property: Subdivision	Sec. or Lot	Town or Block	Reg.	Number of Acres of Land: Acres	100ths	No. School District	Individually Listed Tax on No	Individually Listed Tax on No	True and Full Valuations: Land Exclusive of Structures Used for Improvements	Buildings and Other Structures	Machinery Permanently Attached to Real Estate	Total True and Full Value	Assessed Valuations: Rural: Homestead Up to $4,000 20%	Rural: Over $4,000 and Non-Homestead 33⅓%	All Other: Homestead Up to $4,000 25%	All Other: Over $4,000 and Non-Homestead 40%	Machinery Permanently Attached to Real Estate 33⅓%	Total Assessed Value	Total Assessed Value as Equalized by the Board of Review	Final Equalized Value
												Dollars	Dollars	Dollars	Dollars	Dollars	Dollars	Dollars	Dollars	Dollars	Dollars	Dollars	Dollars
1	Ervin Shoffner		~~NE¼ of NE¼~~ Lot 1	28	141	31	24.75		5	Yes													
2	U. S. of America		~~NW¼ of NE¼~~ Lot 2																				
3	U. S. of America		~~SW¼ of NE¼~~ Lot 11																				
4			SE¼ of NE¼																				
5																							
6	State of Minnesota		~~NE¼ of NW¼~~ Lot 3																				
7	State of Minnesota		~~NW¼ of NW¼~~ Lot 4																				
8	U. S. of America		~~SW¼ of NW¼~~ Lot 5																				
9			SE¼ of NW¼																				
10																							
11	U. S. of America		NE¼ of SW¼																				
12	U. S. of America		~~NW¼ of SW¼~~ Lot 6																				
13	State of Minnesota		~~SW¼ of SW¼~~ Lot 7																				
14			~~SE¼ of SW¼~~ Lot 8																				
15																							
16	U. S. of America		~~NE¼ of SE¼~~ Lot 10																				
17			~~NW¼ of SE¼~~																				
18	Earle & Pauline Bagenstose		~~SW¼ of SE¼~~ Lot 9				28.50			No													
19	" "		SE¼ of SE¼				40			"													
20																							
							93.25																

	Sold for Taxes	Valuations by School Districts as Equalized by Department of Taxation: District No. 5 Rate 49 Mills	District No. Rate Mills	District No. Rate Mills	District No. Rate Mills	District No. Rate Mills	District No. Rate Mills	Tax including State Homestead Mills	State Tax on Non-Homestead 2.27 Mills	Special Taxes	Total Taxes		Paid	When Paid: Month Day Year	Number of Receipt	March Settlement 1952	June Settlement 1952	Penalty	November Settlement 1951	Penalty	Collections to First Monday in January 1953	Penalty	Delinquent on First Monday in January 1953	Total Delinquent Tax and Penalty	Remarks
		Dollars	Dollars	Dollars	Dollars	Dollars	Dollars	$ cts.	$ cts.	$ cts.	$ cts.					$ cts.	$ cts.	$ cts.	$ cts.	$ cts.	$ cts.	$ cts.	$ cts.	$ cts.	
1		2.77					13.16	13.44	—		13.16	1	PAID IN FULL	MAY 8 1952	5355		13.16								
2												2													
3												3													
4												4													
5												5													
6												6													
7												7													
8												8													
9												9													
10												10													
11												11													
12												12													
13												13													
14												14													
15												15													
16												16													
17												17													
18		52					8.88	9.08	.14		~~9.22~~ 9.02	18	PAID IN FULL	DEC 1 1952					9.02						
19		52					9.06	9.26	.14		9.20	19	PAID IN FULL	JUL 2 1 1952	4827				9.20						
20												20													
		N 77 / 105 / 182					31.10	31.78	.28		~~31.66~~ 31.38						13.16		18.22						

Form 5CD

Assessment Roll and Tax List of Real Property in the Town of Ishingober, Cass County, Minnesota, for Taxes for the Year 1951.

		DESCRIPTION OF PROPERTY							TRUE AND FULL VALUATIONS				ASSESSED VALUATIONS																							
													RURAL		ALL OTHER																					
IN WHOSE NAME ASSESSED	TO WHOM TRANSFERRED		SUBDIVISION	Sec. or Lot	Town or Block	Rng.	Number of Acres of Land: Acres	Hdths	No. School District	Indicate Homestead Tax or No	Indicate Agricultural Tax or No	LAND Exclusive of Structures Used for Improvements	BUILDINGS and Other Structures	MACHINERY Permanently Attached to Real Estate	TOTAL True and Full Value	Homestead Up to $4,000 20%	Over $4,000 and Non-Homestead 33⅓%	Homestead Up to $4,000 25%	Over $4,000 and Non-Homestead 40%	MACHINERY Permanently Attached to Real Estate 33⅓%	TOTAL ASSESSED VALUE	Total Assessed Value as Equalized by the Board of Review	FINAL EQUALIZED VALUE
												Dollars	Dollars	Dollars	Dollars	Dollars	Dollars	Dollars	Dollars	Dollars	Dollars	Dollars	Dollars
U. S. of America		1	NE¼ of NE¼	27	141	31		5															
U. S. of America		2	NW¼ of NE¼																				
U. S. of America		3	SW¼ of NE¼																				
U. S. of America		4	SE¼ of NE¼																				
		5																					
U. S. of America		6	NE¼ of NW¼																				
U. S. of America		7	NW¼ of NW¼																				
State of Minnesota		8	SW¼ of NW¼																				
State of Minnesota		9	SE¼ of NW¼																				
		10																					
State of Minnesota		11	NE¼ of SW¼																				
U. S. of America		12	NW¼ of SW¼																				
State of Minnesota		13	SW¼ of SW¼																				
State of Minnesota		14	SE¼ of SW¼																				
		15																					
U. S. of America		16	NE¼ of SE¼																				
U. S. of America		17	NW¼ of SE¼																				
State of Minnesota		18	SW¼ of SE¼																				
U. S. of America		19	SE¼ of SE¼																				
		20																					

	SOLD FOR TAXES	VALUATIONS BY SCHOOL DISTRICTS AS EQUALIZED BY DEPARTMENT OF TAXATION						Tax including State Homestead	State Tax on Non-Homestead	SPECIAL TAXES	TOTAL TAXES		PAID	WHEN PAID			Number of Receipt	March Settlement 1952	June Settlement 1952	Penalty	November Settlement 1952	Penalty	Collections to First Monday in January 1953	Penalty	Delinquent on First Monday in January 1953	Total Delinquent Tax and Penalty	REMARKS
		District No. ..... Rate ..... Mills	District No. ..... Rate ..... Mills	District No. ..... Rate ..... Mills	District No. ..... Rate ..... Mills	District No. ..... Rate ..... Mills	District No. ..... Rate ..... Mills	..... Mills	..... Mills					Month	Day	Year											
		Dollars	Dollars	Dollars	Dollars	Dollars	Dollars	$ cts.	$ cts.	$ cts.	$ cts.							$ cts.	$ cts.	$ cts.	$ cts.	$ cts.	$ cts.	$ cts.	$ cts.	$ cts.	
1												1															
2												2															
3												3															
4												4															
5												5															
6												6															
7												7															
8												8															
9												9															
10												10															
11												11															
12												12															
13												13															
14												14															
15												15															
16												16															
17												17															
18												18															
19												19															
20												20															

Form 5CD

Assessment Roll and Tax List of Real Property in the Town of Shingobee, Cass County, Minnesota, for Taxes for the Year 1951.

	In Whose Name Assessed	To Whom Transferred	Description of Property: Subdivision	Sec. or Lot	Town or Block	Rng.	Number of Acres of Land	No. School District	Indicate Homestead Yes or No	Indicate Agricultural Yes or No	True and Full Valuations: Land Exclusive of Structures and Improvements	Buildings and Other Structures	Machinery Permanently Attached to Real Estate	Total True and Full Value	Assessed Valuations: Rural: Homestead Up to $4,000 20%	Rural: Over $4,000 and Non-Homestead 33⅓%	All Other: Homestead Up to $4,000 25%	All Other: Over $4,000 and Non-Homestead 40%	Machinery Permanently Attached to Real Estate 33⅓%	Total Assessed Value	Total Assessed Value as Equalized by the Board of Review	Final Equalized Value
							Acres 100ths				Dollars	Dollars	Dollars	Dollars	Dollars	Dollars	Dollars	Dollars	Dollars	Dollars	Dollars	Dollars
1	Everett A. & Cora L. Billadeau		N½ of SE¼ NE¼	30	141	31																
	U. S. of America							5														
2			NE¼ of NE¼				27.55		No													
3	Myrtle Loflan		NW¼ of NE¼				11.02		"													
4	~~Herbert~~ Robert & Helen W. Miller		SW¼ of NE¼				37.04		No													
5	Howard A. & Florence H. Lombrecht		SE¼ of NE¼						No													
6	Potter L. & Mae F. Brensmill		E. 200' of SE¼ of NE¼				14.90		No													
7	W. F. Weiss		NE¼ of NW¼ less .39 acre				51.91		"													
8	~~Joseph~~ Mike & Poncelet, Jr.		~~SW¼ of NW¼~~ Lot 1				52.87		"													
9	" "		~~SE¼ of NW¼~~ Lot 2				39.65		"													
10	Henry Heathman		Part of NE¼ of NW¼				37		No													
11	Mike Poncelet, Jr.		NE¼ of SW¼				32.41		No													
	U. S. of America		~~NW¼ of SW¼~~ Lot 3																			
	U. S. of America		~~SW¼ of SW¼~~ Lot 4																			
	U. S. of America		SE¼ of SW¼																			
12	George Ordorff		Part of SW¼ of SE¼ E. of Howard Lake				2.50		No													
13	John H. ~~Hangen~~ Hangen		NE¼ of SW¼				31.70		"													
14	Herbert L. & Helen M. Miller		NW¼ of SW¼				10		"													
15	" "		SW¼ of SW¼				4.30		"													
16	George Ordorff		SE¼ of SW¼				34.31		"													
17	R. Arthur Zich		Part of SW¼ of SW¼ W. of Howard Lake																			
							350.65															

Sold for Taxes: 1/11/25

Valuations by School Districts as Equalized by Department of Taxation

	Sold for Taxes	District 1 No. 60 Rate 60 Mills	District No. Rate Mills	District No. Rate Mills	District No. Rate Mills	District No. Rate Mills	District No. Rate Mills	Tax including State Homestead Mills	State Tax on Non-Homestead 2.29 Mills	Special Taxes	Total Taxes	Paid	When Paid: Month	Day	Year	Number of Receipt	March Settlement 1952	June Settlement 1952	Penalty	November Settlement 1952	Penalty	Collections to First Monday in January 1953	Penalty	Delinquent on First Monday in January 1953	Total Delinquent Tax and Penalty	Remarks
		Dollars	Dollars	Dollars	Dollars	Dollars	Dollars	$ cts.	$ cts.	$ cts.	$ cts.						$ cts.	$ cts.	$ cts.	$ cts.	$ cts.	$ cts.	$ cts.	$ cts.	$ cts.	
1																										
2		26					6.14	6.28	10		6.24	PAID IN FULL	MAY	31	1952	11408		6.24								
3		298					50.90	52.00	84		51.74	PAID IN FULL	MAY	31	1952	11414		51.74								
4		2/193					48.68	49.74	42		~~49.16~~ 49.10	2nd Half Paid	MAY	31	1952	11325		24.55		24.55						
5		162					15.72	16.06	26		~~16.32~~ 15.98	PAID IN FULL	MAY	31	1952	6972	1598									
6		72					20.18	21.64	—		~~21.64~~ 21.18	PAID IN FULL	FEB	1	1952	994										
7		2/124					20.84	21.20	—		~~21.20~~ 20.84	2nd Half Paid	AUG	7	1952	12113		10.59		10.59						
8		2/183					20.84	21.20	—		~~21.20~~ 20.84	1st Half Paid	MAY	31	1952	8653		10.42								
9		2/71					15.54	15.98	—		~~15.98~~ 15.54	2nd Half Paid	APR	1	1952	4185		10.42								
10		2/433					73.94	75.58	—		~~75.58~~ 73.94	1st Half Paid	APR	1	1952	4185		7.77								
11		16					2.74	2.92	.04		2.78	2nd Half Paid	APR	1	1952	4185		36.97								
12		2/39					6.66	6.80	—		6.66	1st Half Paid	OCT	31	1952	15433		36.97								
13												2nd Half Paid	MAY	31	1952	12375		1.39		1.39						
14												1st Half Paid	APR	1	1952	4185		3.33								
15		126					21.54	22.00	36		21.88	2nd Half Paid	APR	1	1952	4185		3.33								
16		2/230	Abate #5066				~~39.72~~ 39.58	40.70	1.08	39.58	~~80.30~~ 80.16	PAID IN FULL	MAY	31	1952	5566		21.88								
17		See line 15 for line 16					8.54	8.72	.14		8.68	PAID IN FULL	MAY	31	1952	11404		8.68							39.28 of 43.21 = 2.38	Abated
18		27					4.65	4.72	.08		4.70	PAID IN FULL	MAY	31	1952			4.70								
19		28					11.62	11.86	.18	(11.50)	~~11.86~~ 11.70	PAID IN FULL	MAY	31	1952	5566		11.70								
20																										
	H 945	See line 17					374.22	382.40	3.50		~~385.90~~															
	12.49																									
	219.1										397.77							253.45		36.83				39.28		

Form 5CD

Assessment Roll and Tax List of Real Property in the Town of Shingobee, Cass County, Minnesota, for Taxes for the Year 1951.

	In Whose Name Assessed	To Whom Transferred	Description of Property: Subdivision	Sec. or Lot	Town or Block	Rge.	Number of Acres of Land (Acres / 100ths)	No. School District	Individual Homestead Tax on No	Individual 40% Total Tax on No	True and Full Valuations: Land Exclusive of Structures and Improvements (Dollars)	Buildings and Other Structures (Dollars)	Machinery Permanently Attached to Real Estate (Dollars)	Total True and Full Value (Dollars)	Assessed Valuations: Rural: Homestead Up to $4,000 20% (Dollars)	Rural: Over $4,000 and Non-Homestead 33⅓% (Dollars)	All Other: Homestead Up to $4,000 25% (Dollars)	All Other: Over $4,000 and Non-Homestead 40% (Dollars)	Machinery Permanently Attached to Real Estate 33⅓% (Dollars)	Total Assessed Value (Dollars)	Total Assessed Value as Equalized by the Board of Review (Dollars)	Final Equalized Value (Dollars)
1	U. S. of America		NE¼ of NE¼	31	141	31		5														
2	Hazelton & Rayne S. Ellsworth		NW¼ of NE¼				39	Gen														
3	" "	"	SW¼ of NE¼				39.81															
4	U. S. of America		SE¼ of NE¼																			
5																						
6	Merlin R. Wyatt		NE¼ of NW¼				12.08	Gen														
7	U. S. of America		~~NW¼ of NW¼~~ Lot 1																			
8	Arnold Nelson		~~SW¼ of NW¼~~ Lot 2				48.52	Gen														
9	U. S. of America		SE¼ of NW¼																			
10																						
11	Joe W. Gung		NE¼ of SW¼				18.11	Gen														
12	U. S. of America		~~NW¼ of SW¼~~ Lot 3																			
13	Edna Stall		~~SW¼ of SW¼~~ Lot 4				48.51															
14	U. S. of America		SE¼ of SW¼																			
15																						
16	U. S. of America		NE¼ of SE¼																			
17	U. S. of America		NW¼ of SE¼																			
18	U. S. of America		SW¼ of SE¼																			
19	U. S. of America		SE¼ of SE¼																			
20																						
							192.33															

	Sold for Taxes	Variations at School Districts as Equalized by Department of Taxation: District No. ..... Rate ..... Mills	District No. ..... Rate ..... Mills	District No. ..... Rate ..... Mills	District No. ..... Rate ..... Mills	District No. ..... Rate ..... Mills	District No. ..... Rate ..... Mills	Tax including State Homestead	State Tax on Non-Homestead 2.7 Mills	Special Taxes	Total Taxes	Paid	When Paid (Month Day Year)	Number of Receipt	March Settlement 1952	June Settlement 1952	Penalty	November Settlement 1952	Penalty	Collections to First Monday in January 1953	Penalty	Delinquent on First Monday in January 1953	Total Delinquent Tax and Penalty	Remarks
		Dollars	Dollars	Dollars	Dollars	Dollars	Dollars	$ cts.	$ cts.	$ cts.	$ cts.				$ cts.	$ cts.	$ cts.	$ cts.	$ cts.	$ cts.	$ cts.	$ cts.	$ cts.	
1																								
2			21 800 / 461				246.68	234.09	1.58		241.86	PAID IN FULL	JUL 24 1952	8032				241.86						
3			21 47				8.96	8.40	—		8.96	PAID IN FULL	JUL 24 1952					8.96						Spec. due 5.02
4																								
5																								
6		20					13.66	18.46	2.21		18.88	PAID IN FULL	OCT 2 1952	13267				13.90				18		
7																								
8	SOLD FOR TAXES	21 116					19.82	20.24	—		~~20.24~~ 19.82	PAID IN FULL	MAY 29 1952	6194		19.82								
9																								
10																								
11		70					11.96	12.22	.20		12.16	PAID IN FULL	MAY 31 1952	11408		12.16								
12																								
13		~~2.94~~ 2.94	abate # 5268				~~50.30~~ 49.48	84.30	1.34	57.04	~~84.82~~ 85.64	Balance Paid / Total Paid	JUL 24 1952 / MAY 27 1952	1030 / 5649		41.92		41.92						32.78 Abated
14																								
15																								
16																								
17																								
18																								
19																								
20																								
		# 116 / 633 / 749	# 647 / 461 / 1108				24454 / 12792 / 37246	24190 / 13077 / 37267	3.04		~~37460~~ 380.50					7.34		22.86				18		

Form 3CD. BLUE-DATE COMPANY, SUBSIDIARY

Assessment Roll and Tax List of Real Property in the Town of Shingobee, Cass County, Minnesota, for Taxes for the Year 1951.

	In Whose Name Assessed	To Whom Transferred	Description of Property: Subdivision	Sec. or Lot	Town or Block	Rng.	Number of Acres of Land: Acres	Mills	No. School District	Indicate Homestead Tax by Yes or No	Indicate Agricultural Tax by Yes or No	True and Full Valuations: Land Exclusive of Structures and Improvements (Dollars)	Buildings and Other Structures (Dollars)	Machinery Permanently Attached to Real Estate (Dollars)	Total True and Full Value (Dollars)	Assessed Valuations: Rural: Homestead Up to $4,000 20% (Dollars)	Rural: Over $4,000 and Non-Homestead 33⅓% (Dollars)	All Other: Homestead Up to $4,000 25% (Dollars)	All Other: Over $4,000 and Non-Homestead 40% (Dollars)	Machinery Permanently Attached to Real Estate 33⅓% (Dollars)	Total Assessed Value (Dollars)	Total Assessed Value as Equalized by the Board of Review (Dollars)	Final Equalized Value (Dollars)
1	U. S. of America		NE¼ of NE¼	32	141	31			5														
2	State of Minnesota		NW¼ of NE¼																				
3	U. S. of America		SW¼ of NE¼																				
4	U. S. of America		SE¼ of NE¼																				
5																							
6	State of Minnesota		NE¼ of NW¼																				
7	State of Minnesota		NW¼ of NW¼																				
8	State of Minnesota		SW¼ of NW¼																				
9	U. S. of America		SE¼ of NW¼																				
10																							
11	U. S. of America		NE¼ of SW¼																				
12	U. S. of America		NW¼ of SW¼																				
13	U. S. of America		SW¼ of SW¼																				
14	U. S. of America		SE¼ of SW¼																				
15	State of Minnesota		S½ of NW¼ of SE¼																				
16	U. S. of America		NE¼ of SE¼																				
17	State of Minnesota		N½ of NW¼ of SE¼																				
18	John E. Bloomquist		SW¼ of SE¼				40		No														
19	" "		~~SE¼ of SE¼~~ Lot 1				33.75		"														
20																							
							73.75																

190.75

	Sold for Taxes	Valuations by School Districts as Equalized by Department of Taxation: District No. 5 Rate 23 Mills (Dollars)	District No.…… Rate……Mills (Dollars)	District No.…… Rate……Mills (Dollars)	District No.…… Rate……Mills (Dollars)	District No.…… Rate……Mills (Dollars)	District No.…… Rate……Mills (Dollars)	Tax including State Homestead ……Mills $ cts.	State Tax on Non-Homestead 2.77 Mills $ cts.	Special Taxes $ cts.	Total Taxes $ cts.	Paid	When Paid: Month Day Year	Number of Receipt	March Settlement 1952 $ cts.	June Settlement 1952 $ cts.	Penalty $ cts.	November Settlement 1952 $ cts.	Penalty $ cts.	Collections to First Monday in January 1953 $ cts.	Penalty $ cts.	Delinquent on First Monday in January 1953 $ cts.	Total Delinquent Tax and Penalty $ cts.	Remarks
1																								
2																								
3																								
4																								
5																								
6																								
7																								
8																								
9																								
10																								
11																								
12																								
13																								
14																								
15																								
16																								
17																								
18		72					15.72	16.06	26		15.95 ~~16.32~~	PAID IN FULL	MAY 21 1952			15.95								
19		110					18.76	19.20	36		19.08	PAID IN FULL	MAY 21 1952		7.05	19.08								
20																								
		207					34.50	35.26	66		35.06					35.06								

Form 3CD. BILLER-BLAKE COMPANY, MINNEAPOLIS

Assessment Roll and Tax List of Real Property in the Town of Shingobee, Cass County, Minnesota, for Taxes for the Year 1951.

	In Whose Name Assessed	To Whom Transferred	Description of Property: Subdivision	Sec. or Lot	Town or Block	Rng.	Number of Acres of Land (Acres / 100ths)	No. School District	Indicate Homestead Tax Payer by No	Indicate Agricultural Tax Payer by No	True and Full Valuations: Land Exclusive of Structures and Improvements (Dollars)	Buildings and Other Structures (Dollars)	Machinery Permanently Attached to Real Estate (Dollars)	Total True and Full Value (Dollars)	Assessed Valuations: Rural: Homestead Up to $4,000 20% (Dollars)	Rural: Over $4,000 and Non-Homestead 33⅓% (Dollars)	All Other: Homestead Up to $4,000 25% (Dollars)	All Other: Over $4,000 and Non-Homestead 40% (Dollars)	Machinery Permanently Attached to Real Estate 33⅓% (Dollars)	Total Assessed Value (Dollars)	Total Assessed Value as Equalized by the Board of Review (Dollars)	Final Equalized Value (Dollars)
1	Earle + Pauline Bagenstose		NE¼ of NE¼	33	141	31	40	5	Yes													
2	~~State of Minnesota~~		~~NW¼ of NE¼~~ Lot 1																			
3	~~State of Minnesota~~		SW¼ of NE¼																			
4	U. S. of America		SE¼ of NE¼																			
5																						
6	U. S. of America		~~NE¼ of NW¼~~ ~~Lot~~ Lot 2																			
7	U. S. of America		~~NW¼ of NW¼~~ Lot 3																			
8	U. S. of America		SW¼ of NW¼																			
9			SE¼ of NW¼																			
10																						
11	~~State of Minnesota~~		NE¼ of SW¼																			
12	Earle V. + Pauline Bagenstose		NW¼ of SW¼				40		Yes													
13	" " "		~~SW¼ of SW¼~~ Lot 4				30.25															
14	U. S. of America		~~SE¼ of SW¼~~ Lot 5																			
15																						
16	U. S. of America		NE¼ of SE¼																			
17	~~State of Minnesota~~		NW¼ of SE¼																			
18	~~State of Minnesota~~		SW¼ of SE¼																			
19	U. S. of America		SE¼ of SE¼																			
20																						
							110.25															

No. 26

	Sold for Taxes	Valuations by School Districts as Equalized by Department of Taxation: District No. 2 Rate 22.79 Mills	District No. ..... Rate ..... Mills	District No. ..... Rate ..... Mills	District No. ..... Rate ..... Mills	District No. ..... Rate ..... Mills	District No. ..... Rate ..... Mills	Tax including State Homestead ..... Mills	State Tax on Non-Homestead 2.77 Mills	Special Taxes	Total Taxes	Paid	When Paid: Month Day Year	Number of Receipt	March Settlement 1952	June Settlement 1952	Penalty	November Settlement 1952	Penalty	Collections to First Monday in January 1953	Penalty	Delinquent on First Monday in January 1953	Total Delinquent Tax and Penalty	Remarks
		Dollars	Dollars	Dollars	Dollars	Dollars	Dollars	$ cts.	$ cts.	$ cts.	$ cts.				$ cts.	$ cts.	$ cts.	$ cts.	$ cts.	$ cts.	$ cts.	$ cts.	$ cts.	
1		Po					1846	13.46	22		13.88 ~~14.08~~	1 PAID IN FULL	JUL 24 1952	1039				13.88						
2																								
3																								
4																								
5																								
6																								
7																								
8																								
9																								
10																								
11																								
12		Po					1846	13.46	22		13.88 ~~14.08~~	12 PAID IN FULL	JUL 24 1952	8034				13.88						
13		262					4474	45.72	74		45.98 ~~46.46~~	13 PAID IN FULL	JUL 24 1952					45.98	1.10					
14																								
15																								
16																								
17																								
18																								
19																								
20																								
		427					7206	73.64	1.18		~~74.87~~ 73.24							73.24						

Form 5CD BILLER-DATA COMPANY, MINNEAPOLIS

Assessment Roll and Tax List of Real Property in the Town of Shingobee, Cass County, Minnesota, for Taxes for the Year 1951.

	In Whose Name Assessed	To Whom Transferred	Description of Property: Subdivision	Sec. or Lot	Town or Block	Rng.	Number of Acres of Land (Acres / 100ths)	No. School District	Indicates Homestead Tax Paid	Indicates Agricultural Land Tax Paid	True and Full Valuations: Land Exclusive of Structures and Improvements (Dollars)	Buildings and Other Structures (Dollars)	Machinery Permanently Attached to Real Estate (Dollars)	Total True and Full Value (Dollars)	Assessed Valuations: Rural: Homestead Up to $4,000 20% (Dollars)	Rural: Over $4,000 and Non-Homestead 33⅓% (Dollars)	All Other: Homestead Up to $4,000 25% (Dollars)	All Other: Over $4,000 and Non-Homestead 40% (Dollars)	Machinery Permanently Attached to Real Estate 33⅓% (Dollars)	Total Assessed Value (Dollars)	Total Assessed Value as Equalized by the Board of Review (Dollars)	Final Equalized Value (Dollars)
1	Henry Rose		NE¼ of NE¼	34	141	31	54.90	5	Yes													
2	" "		NW¼ of NE¼				52.21	"														
3	~~Sophia H. Minor~~ Gertie Johnson		SW¼ of NE¼				52.09	"														
4	Henry Rose		E½ of Lot 1 lying east of SE¼ of NW¼				15.81	"														
5	~~Sophia H. Minor~~ Gertie Johnson		W½ of Lot 1 & S. 25' of E½ of Lot 1				19.50	"														
6	U. S. of America		NE¼ of NW¼																			
7	U. S. of America		NW¼ of NW¼																			
8	U. S. of America		SW¼ of NW¼																			
9	U. S. of America		SE¼ of NW¼																			
10	Henry Rose		Commencing 25' N. of SW corner of E½ of SE¼ of NW¼ thence N. 135', thence W. 60', thence S. 135', thence E. 60' to place of beginning.				1	"														
11	U. S. of America		NE¼ of SW¼																			
12	U. S. of America		NW¼ of SW¼																			
13	U. S. of America		SW¼ of SW¼																			
14	U. S. of America		SE¼ of SW¼																			
15	Elmer S. Johnson		N. 200' of Lot 2				13.44	"														
16	R. W. Deere		S. 200' of N. 400' of Lot 2				13.44	"														
17	C. Petrina Peterson		N. 400' of S. 800' of Lot 2				15.44	"														
18	Basil E. Shafer		SW¼ of SW¼				41.54	Yes			See plat of Chester Beach											
19			SE¼ of SW¼																			
20																						
	cont. on next page						279.37															

Valuations by School Districts as Equalized by Department of Taxation: District No. 5, Rate 43.34 Mills; District No. ..., Rate ..... Mills; District No. ..., Rate ..... Mills; District No. ..., Rate ..... Mills; District No. ..., Rate ..... Mills; District No. ..., Rate ..... Mills

	Sold for Taxes	District 5 (Dollars)	District No. ... (Dollars)	District No. ... (Dollars)	District No. ... (Dollars)	District No. ... (Dollars)	District No. ... (Dollars)	Tax including State Homestead (Dollars)	State Tax on Non-Homestead 2.77 Mills ($ cts.)	Special Taxes ($ cts.)	Total Taxes	Paid	When Paid (Month Day Year)	Number of Receipt	March Settlement 1952	June Settlement 1952	Penalty	November Settlement 1952	Penalty	Collections to First Monday in January 1953	Penalty	Delinquent on First Monday in January 1953	Total Delinquent Tax and Penalty	Remarks
1		7.00						15.38	15.70	.26	15.64	1 PAID IN FULL	MAY 31 1952	1442		15.64								
2		13						14.18	14.44	.24	14.42	2 PAID IN FULL	MAY 31 1952			14.42								
3		3.24						38.26	39.10	.62	38.88	3 PAID IN FULL	FEB 29 1952	3343	38.88									
4		1.00						17.08	17.46	.28	17.36	4 PAID IN FULL	MAY 31 1952	1442		17.36								
5		3.24						38.26	39.10	.62	38.88	5 PAID IN FULL	FEB 29 1952	3343	38.88									
6																								
7																								
8																								
9																								
10	SOLD FOR TAXES	.93						5.64	5.76	.08	5.72												5.72	
11																								
12																								
13																								
14																								
15	SOLD FOR TAXES	6.20						105.88	108.20	1.72	107.60												107.60	
16		4.67						78.04	79.76	1.28	~~79.04~~ 79.32	PAID IN FULL	MAY 31 1952	1442		79.32								
17		6.43						113.22	115.72	1.84	~~114.56~~ 115.06	1st Half Paid	AUG 6 1952	9600										
18		0.20						36.72	37.54	—	~~37.54~~ 36.72	2nd Half Paid	MAY 31 1952	1442		57.53		57.53						
19												2nd Half Paid	OCT 2 1952	13615										
20												1st Half Paid	MAY 19 1952	5725		18.36		18.36						
	N	3.15																						
		34.94						462.64	72.80	.94	~~474.44~~ 469.60				22.76	202.63		75.89				113.32		
		37.09																						

Assessment Roll and Tax List of Real Property in the Town of Shingobee, Cass County, Minnesota, for Taxes for the Year 1951.

Form 3CD BUILER-DUFF COMPANY, MINNEAPOLIS

	IN WHOSE NAME ASSESSED	TO WHOM TRANSFERRED	DESCRIPTION OF PROPERTY: SUBDIVISION	Sec. or Lot	Town or Block	Rng.	Number of Acres of Land (Acres / 100ths)	No. School District	Indicate Homestead Tax by Ha	Indicate Agricultural Tax by Ta	TRUE AND FULL VALUATIONS: LAND Exclusive of Structures and Improvements (Dollars)	BUILDINGS and Other Structures (Dollars)	MACHINERY Permanently Attached to Real Estate (Dollars)	TOTAL True and Full Value (Dollars)	ASSESSED VALUATIONS: RURAL: Homestead Up to $4,000 20% (Dollars)	RURAL: Over $4,000 and Non-Homestead 33⅓% (Dollars)	ALL OTHER: Homestead Up to $4,000 25% (Dollars)	ALL OTHER: Over $4,000 and Non-Homestead 40% (Dollars)	ALL OTHER: MACHINERY Permanently Attached to Real Estate 33⅓% (Dollars)	TOTAL ASSESSED VALUE (Dollars)	Total Assessed Value as Equalized by the Board of Review (Dollars)	FINAL EQUALIZED VALUE (Dollars)
			1 NE¼ of NE¼	34	141	31		5														
			2 NW¼ of NE¼																			
			3 SW¼ of NE¼																			
			4 SE¼ of NE¼																			
	Theodore & Helen B. Kolderie		5 50' x approx. 250' of Lot 1				76															
	Elmer Nordland		6 150' x approx. 250' of Lot 1				100															
			7 NW¼ of NW¼																			
			8 SW¼ of NW¼																			
			9 SE¼ of NW¼																			
	Theodore & Helen B. Kolderie		10 Com. at intersection of E. line of lot 4 & Sou. line of Lake St. (Wind. G. Lake), N. 66 ft. of beg.				57															
			11 NE¼ of SW¼																			
			12 NW¼ of SW¼																			
			13 SW¼ of SW¼																			
			14 SE¼ of SW¼																			
	Jessie L. Bruce W. & Stanley H. Taylor		15 L. 250' of Lot 2				1144															
			16 NE¼ of SE¼																			
			17 NW¼ of SE¼																			
			18 SW¼ of SE¼																			
			19 SE¼ of SE¼																			
			20																			
							1376															

Abate. #4976

VALUATIONS BY SCHOOL DISTRICTS AS EQUALIZED BY DEPARTMENT OF TAXATION: District No. 2 (170.78); District No. ..... Rate 69 Mills; District No. ..... Rate ..... Mills; District No. ..... Rate ..... Mills; District No. ..... Rate ..... Mills; District No. ..... Rate ..... Mills

	SOLD FOR TAXES	Tax including State Homestead ..... Mills	State Tax on Non-Homestead 2.27 Mills	SPECIAL TAXES	TOTAL TAXES		PAID	WHEN PAID (Month Day Year)	Number of Receipt	March Settlement 1952	June Settlement 1952	Penalty	November Settlement 1952	Penalty	Collections to First Monday in January 1951	Penalty	Delinquent on First Monday in January 1951	Total Delinquent Tax and Penalty	REMARKS
	Dollars	$ cts.	$ cts.	$ cts.	$ cts.					$ cts.	$ cts.	$ cts.	$ cts.	$ cts.	$ cts.	$ cts.	$ cts.	$ cts.	
1						1													
2						2													
3						3													
4						4													
5	25	4.26	4.96	06	4.32	5	PAID IN FULL	MAY 31 1952	11415		4.32								
6	20.1	34.32	3.508	56	34.88	6	PAID IN FULL	MAY 31 1952	11417		34.88								
7						7													
8						8													
9						9													
10	5.03	89.32	9.12	1.46	90.78	10	PAID IN FULL	MAY 31 1952	11415		90.78								
11						11													
12						12													
13						13													
14						14													
15	6.35	106.74	10.908	1.74	108.48 ~~110.82~~	15	2nd Half Paid / 1st Half Paid	OCT 31 1952 / MAY 31 1952	11418 / 11416		54.24		54.24						
16						16													
17						17													
18						18													
19						19													
20						20													
	13.74	234.64	23.980	3.82	~~243.67~~ 238.46						184.02		54.24						

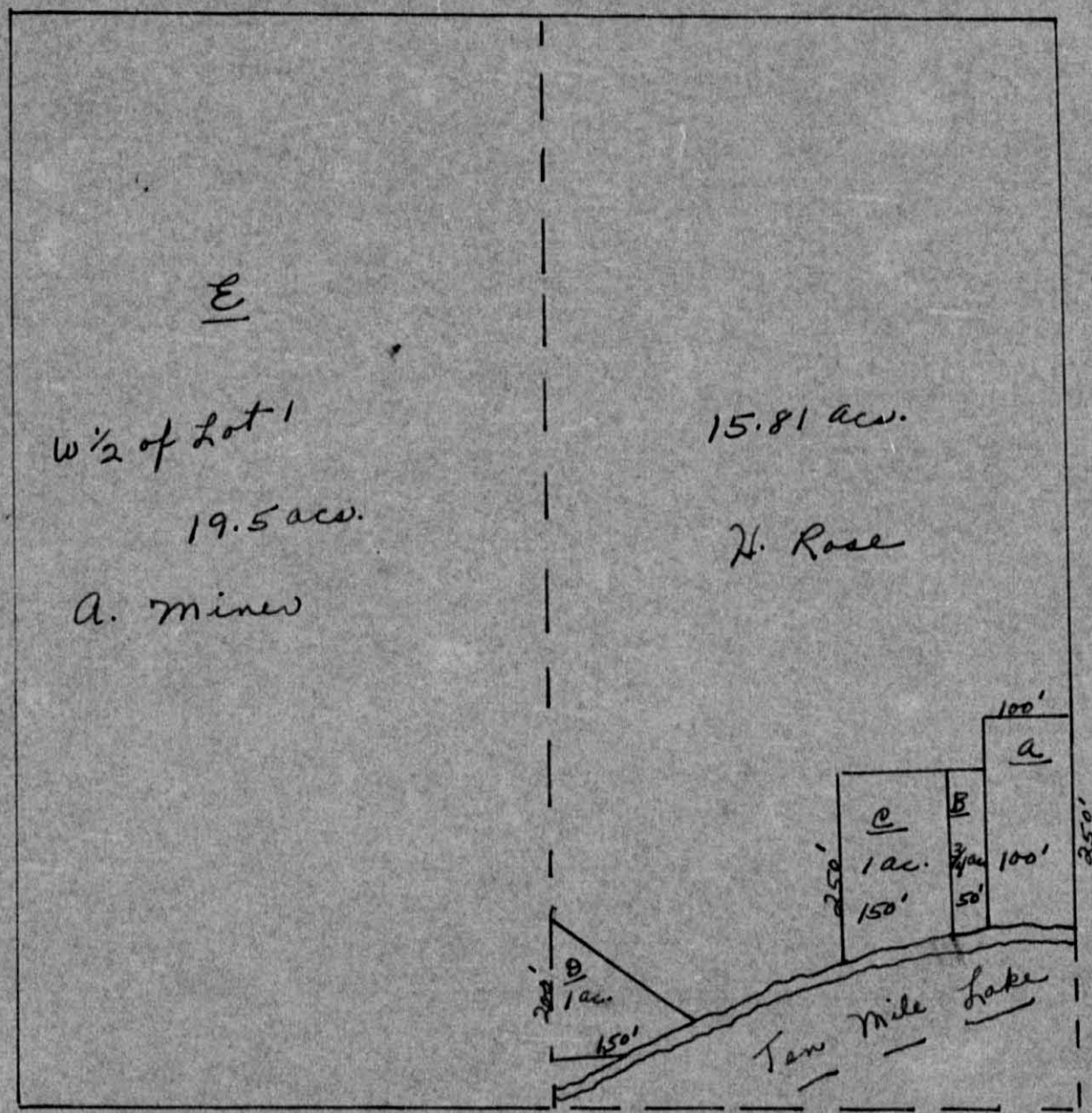

a – T. Kolderie
B – " "
C – Elmer Nordland
D – Henry Rose
E. – Alphia H. Miner

Except for distances given this map is not exact as we don't know the distance of lake.

Lot 1 Sec. 34-141-31

Assessment Roll and Tax List of Real Property in the Town of Shingobee,

Form 5CD BELLER-DEYO COMPANY, MINNEAPOLIS

	IN WHOSE NAME ASSESSED	TO WHOM TRANSFERRED	DESCRIPTION OF PROPERTY: SUBDIVISION	Sec. or Lot	Town of Block	Rng.	Number of Acres of Land (Acres 100ths)	Sch. District	Indicate Homestead Tax as Yes or No	Indicate Agricultural Tax as Yes or No	TRUE AND FULL VALUATIONS: LAND Exclusive of Structures and Improvements	BUILDINGS and Other Structures	MACHINERY Permanently Attached to Real Estate	TOTAL True and Full Value	ASSESSED VALUATIONS: RURAL: Homestead Up to $4,000 20%	RURAL: Over $4,000 and Non-Homestead 33⅓%	ALL OTHER: Homestead Up to $4,000 25%	ALL OTHER: Over $4,000 and Non-Homestead 40%	MACHINERY Permanently Attached to Real Estate 33⅓%	TOTAL ASSESSED VALUE	Total Assessed Value as Equalized by the Board of Review	FINAL EQUALIZED VALUE
							Acres				Dollars	Dollars	Dollars	Dollars	Dollars	Dollars	Dollars	Dollars	Dollars	Dollars	Dollars	Dollars
1			NE¼ of NE¼	35	141	31		5														
2			NW¼ of NE¼																			
3			SW¼ of NE¼																			
4			SE¼ of NE¼																			
5	Theodore + Helen G. Koldenie		50' x 250' of Lot 4				35															
6	Neville Land Co.		~~NE¼ of NW¼~~ Lot 2				2.40															
7	George Evan		~~NW¼ of NW¼~~ Lot 3				30															
8	~~Harriet L. Robertson + Hey Sundin~~		Lot 4 lies 50' x 250' + lies 50' x 250' adj. to + lies ~~SW¼ of NW¼~~ 250'				28.31															
9	Ada L. Macklin		200' x 250' of Lot 4				1.17															
10	Lloyd + Mildred Sundin		350' on lake x 250' of Lot 4				1															
11			NE¼ of SW¼																			
12			NW¼ of SW¼																			
13			SW¼ of SW¼																			
14			SE¼ of SW¼																			
15	Ada L. Macklin		Part of Lot 4																			
16			NE¼ of SE¼																			
17			NW¼ of SE¼																			
18			SW¼ of SE¼																			
19			SE¼ of SE¼																			
20																						
							63.23															

Cass County, Minnesota, for Taxes for the Year 1951.

	SOLD FOR TAXES	VALUATIONS BY SCHOOL DISTRICTS AS EQUALIZED BY DEPARTMENT OF TAXATION: District No. 5 Rate 68 Mills	District No.... Rate.... Mills	District No.... Rate.... Mills	District No.... Rate.... Mills	District No.... Rate.... Mills	District No.... Rate.... Mills	Tax including State Homestead ....Mills	State Tax on Non-Homestead 2.7%	SPECIAL TAXES	TOTAL TAXES		PAID	WHEN PAID	Number of Receipt	March Settlement 1952	June Settlement 1952	Penalty	November Settlement 1952	Penalty	Collections to First Monday in January 1953	Penalty	Delinquent on First Monday in January 1953	Total Delinquent Tax and Penalty	REMARKS
		Dollars	Dollars	Dollars	Dollars	Dollars	Dollars	$ cts.	$ cts.	$ cts.	$ cts.			Month Day Year		$ cts.	$ cts.	$ cts.	$ cts.	$ cts.	$ cts.	$ cts.	$ cts.	$ cts.	
1												1													
2												2													
3												3													
4												4													
5		17				2.70	2.96	.04			3.00	5	PAID IN FULL	MAY 31 1952	11415		2.94								
6		20				13.46	13.76	.22			13.98	6												13.98	1527
7		200				34.16	34.70	.56			35.26	7	PAID IN FULL	MAY 31 1952	11110		34.72								
8		187	Low Leg for Line 15			31.94	32.64	.52			32.16	8	PAID IN FULL	FEB 20 1952	788	32.46									
9		498				85.04	86.92	1.38			88.30	9	PAID IN FULL	MAY 31 1952	11117		86.92								
10		547				93.42	95.46	1.52			96.98	10	PAID IN FULL	JUL 15 1952	8180				94.94	1.90					
11												11													
12												12													
13												13													
14												14													
15			Add Due in Line 8									15													
16												16													
17												17													
18												18													
19												19													
20												20													
		1539				261.12	266.84	4.24			~~271.08~~ 265.36					32.46	124.58		94.94				13.88		

Form 5CD

Assessment Roll and Tax List of Real Property in the Town of Shingobee,

	In Whose Name Assessed	To Whom Transferred	Description of Property: Subdivision	Sec. or Lot	Town or Block	Rng.	Number of Acres of Land (Acres / 100ths)	No. School District	Indicate Homestead Tax or No	Indicate Agricultural Tax or No	True and Full Valuations: Land Exclusive of Structures and Improvements (Dollars)	Buildings and Other Structures (Dollars)	Machinery Permanently Attached to Real Estate (Dollars)	Total True and Full Value (Dollars)	Assessed Valuations: Rural: Homestead Up to $4,000 20% (Dollars)	Rural: Over $4,000 and Non-Homestead 33⅓% (Dollars)	All Other: Homestead Up to $4,000 25% (Dollars)	All Other: Over $4,000 and Non-Homestead 40% (Dollars)	Machinery Permanently Attached to Real Estate 33⅓% (Dollars)	Total Assessed Value (Dollars)	Total Assessed Value as Equalized by the Board of Review (Dollars)	Final Equalized Value (Dollars)
1	Clarence D. Tebroe		NE¼ of NE¼ Lot 2	36	141	31	37.78	5	No													
2	Emily Johnson & Henry Bosworth		Part less 1 acre				21.12		"													
3	Walter E. Zimbeck		SW¼ of NE¼ Lot 6				27.22		"													
4	State of Minnesota		SE¼ of NE¼ Lot 3																			
5	L. A. Barrett		W. 1 acre of Lot 1				1		"													
6			NE¼ of NW¼																			
7			NW¼ of NW¼																			
8			SW¼ of NW¼																			
9	Albert & Lydia Thomas		Lot 7 less platted SE¼ of NW¼				15.80		"													
10																						
11	Geo. B. Leonard		NE¼ of SW¼ Lot 8				33.61		"													
12			NW¼ of SW¼																			
13			SW¼ of SW¼																			
14	" "		SE¼ of SW¼ Lot 9				18.71		"													
15																						
16	State of Minnesota		NE¼ of SE¼ Lot 5																			
17	State of Minnesota		NW¼ of SE¼																			
18	State of Minnesota		SW¼ of SE¼																			
19	State of Minnesota		SE¼ of SE¼ Lot 4																			
20																						
							155.24															

	Sold for Taxes	Valuations by School Districts as Equalized by Department of Taxation: District No. 2 Rate 49.5 Mills	District No. ..... Rate ..... Mills	District No. ..... Rate ..... Mills	District No. ..... Rate ..... Mills	District No. ..... Rate ..... Mills	District No. ..... Rate ..... Mills	Tax including State Homestead ..... Mills	State Tax on Non-Homestead 2.34 Mills	Special Taxes	Total Taxes	Paid	When Paid (Month Day Year)	Number of Receipt	March Settlement 1952	June Settlement 1952	Penalty	November Settlement 1952	Penalty	Collections to First Monday in January 1953	Penalty	Delinquent on First Monday in January 1953	Penalty	Total Delinquent Tax and Penalty	Remarks
		Dollars	Dollars	Dollars	Dollars	Dollars	Dollars	$ cts.	$ cts.	$ cts.	$ cts.				$ cts.	$ cts.	$ cts.	$ cts.	$ cts.	$ cts.	$ cts.	$ cts.	$ cts.	$ cts.	
1		1426					142.30	17.65	3.14		17.54	1 PAID IN FULL	MAY 31 1952	1419		17.54									
2		434					74.12	7.57	1.22		7.54	2 PAID IN FULL	MAY 31 1952	1420		7.54									
3		197					33.82	3.56	.56		3.38	3												3.38	3.42
4												4													
5		120					20.50	2.07	.34		2.08	5 2nd Half Paid	OCT 31 1952	1502				1.04							
												1st Half Paid	MAY 31 1952	1441		1.04									
6												6													
7												7													
8												8													
9		30					5.12	.52	.08		.52	9 PAID IN FULL	MAY 24 1952	1460		.52									
10												10													
11		1162					136.74	13.98	2.24		1.392.00 ~~1422.22~~	11 PAID IN FULL	MAY 31 1952	1418		13.92									
12												12													
13												13													
14		120					20.50	2.07	.34		2.08 ~~21.25~~	14 PAID IN FULL	MAY 31 1952	1418		2.08									
15												15													
16												16													
17												17													
18												18													
19												19													
20												20													
		3530					483.37	49.34	7.92		~~501.14~~ 491.24					491.24		1.04					3.38		

Form 5CD

Assessment Roll and Tax List of Real Property in the Town of Shingobee, Cass County, Minnesota, for Taxes for the Year 1951.

	In Whose Name Assessed	To Whom Transferred	Description of Property: Subdivision	Sec. or Lot	Town or Block	Rng.	Number of Acres of Land (Acres / 100ths)	No. School District	Indicate Homestead Tax by No	Indicate Agricultural Tax by No	True and Full Valuations: Land Exclusive of Structures and Improvements (Dollars)	Buildings and Other Structures (Dollars)	Machinery Permanently Attached to Real Estate (Dollars)	Total True and Full Value (Dollars)	Assessed Valuations: Rural: Homestead Up to $4,000 20% (Dollars)	Rural: Over $4,000 and Non-Homestead 33⅓% (Dollars)	All Other: Homestead Up to $4,000 25% (Dollars)	All Other: Over $4,000 and Non-Homestead 40% (Dollars)	Machinery Permanently Attached to Real Estate 33⅓% (Dollars)	Total Assessed Value (Dollars)	Total Assessed Value as Equalized by the Board of Review (Dollars)	Final Equalized Value (Dollars)
1			NE¼ of NE¼	1	142	31		5														
2			NW¼ of NE¼																			
3	Lloyd E. + Helen M. Monroe		~~SW¼ of NE¼~~ Lot 1																			
4			SE¼ of NE¼																			
5	Wm. A. Hendrickson	Helen M. Hendrickson	Lot 1 less N. 550' of W. 290'				70.70 ~~34.75~~	2c														
6			NE¼ of NW¼																			
7			NW¼ of NW¼																			
8	Roy S. + Maude M. Glass		S. 250' of N. 550' of Lot 1 ~~SW¼ of NW¼~~				6.80	"														
9	Alfred N. + E. Joan Meland		S. 150' of N. 300' of Lot 1 ~~SE¼ of NW¼~~				4.00	"					Not assessed									
10	Forest B. + Alvina Ada Simpson		N. 150' of Lot 1				3.75	"														
11			NE¼ of SW¼																			
12			NW¼ of SW¼																			
13			SW¼ of SW¼																			
14			SE¼ of SW¼																			
15	Ethel Peterson		Lots	2	142	31	50.75	"														
16			NE¼ of SE¼																			
17	Ethel Peterson		~~NW¼ of SE¼~~ Lot 1	3	142	31	9	"														
18			SW¼ of SE¼																			
19			SE¼ of SE¼																			
20																						
							94.50															

	Sold for Taxes	Valuations by School Districts as Equalized by Department of Taxation: District No. ~~Rate ...~~ 1951 Mills	District No. ..... Rate ..... Mills	District No. ..... Rate ..... Mills	District No. ..... Rate ..... Mills	District No. ..... Rate ..... Mills	District No. ..... Rate ..... Mills	Tax Including State Homestead ..... Mills	State Tax on Non-Homestead 2.74 Mills	Special Taxes	Total Taxes	Paid	When Paid	Number of Receipt	March Settlement 1952	June Settlement 1952	Penalty	November Settlement 1952	Penalty	Collections to First Monday in January 1953	Penalty	Delinquent on First Monday in January 1953	Penalty	Total Delinquent Tax and Penalty	Remarks
		Dollars	Dollars	Dollars	Dollars	Dollars	Dollars	$ cts.	$ cts.	$ cts.	$ cts.		Month Day Year		$ cts.	$ cts.	$ cts.	$ cts.	$ cts.	$ cts.	$ cts.	$ cts.	$ cts.		
1																									
2																									
3																									
4																									
5	527					38.76	37.62	64			39.40 ~~40.26~~	5 PAID IN FULL	MAR 21 1952	3274		39.40									
6																									
7																									
8	17					2.90	2.76	04			2.95 ~~3.00~~	8 PAID IN FULL	FEB 19 1952	2323	2.95										
9	317					54.14	51.32	88			55.02 ~~56.20~~	2nd Half Paid / 1st Half Paid	OCT 31 1951 / MAY 31 1952	15460 / 2227		27.60									
10	17					2.90	2.76	04			2.94 ~~3.00~~	10 PAID IN FULL	MAY 16 1952	5735		2.94									
11																									
12																									
13																									
14																									
15	133					22.72	23.22	38			23.10 ~~23.60~~	2nd Half Paid / 1st Half Paid	OCT 31 1951 / MAY 31 1952	13795 / 1445		11.55									Paid Under Protest
16																									
17	30					5.12	5.24	08			5.20 ~~5.32~~	2nd Half Paid / 1st Half Paid	OCT 31 1951 / MAY 31 1952	13795 / 1445		2.60									Paid Under Protest
18																									
19																									
20																									
	741					126.54	129.30	2.06			~~131.36~~ 128.60					84.-		41.66							

Assessment Roll and Tax List of Real Property in the Inwood of Shingobee, Cass County, Minnesota, for Taxes for the Year 1951.

Form 5CD

	IN WHOSE NAME ASSESSED	TO WHOM TRANSFERRED	DESCRIPTION OF PROPERTY: SUBDIVISION	Sec. or Lot	Town or Block	Rng.	Number of Acres of Land (Acres / 100ths)	No. School District	Indicate Homestead Tax as Yes or No	Indicate Agricultural Tax as Yes or No	TRUE AND FULL VALUATIONS: LAND Exclusive of Structures and Improvements (Dollars)	BUILDINGS and Other Structures (Dollars)	MACHINERY Permanently Attached to Real Estate (Dollars)	TOTAL True and Full Value (Dollars)	ASSESSED VALUATIONS: RURAL: Homestead Up to $4,000 20% (Dollars)	RURAL: Over $4,000 and Non-Homestead 33⅓% (Dollars)	ALL OTHER: Homestead Up to $4,000 25% (Dollars)	ALL OTHER: Over $4,000 and Non-Homestead 40% (Dollars)	MACHINERY Permanently Attached to Real Estate 33⅓% (Dollars)	TOTAL ASSESSED VALUE (Dollars)	Total Assessed Value as Equalized by the Board of Review (Dollars)	FINAL EQUALIZED VALUE (Dollars)
1			NE¼ of NE¼				4 142.31	5														
2			NW¼ of NE¼																			
3			SW¼ of NE¼																			
4			SE¼ of NE¼																			
5																						
6	Verdie A. Paulson		~~NE¼ of NW¼~~ Lot 1				4.35	Va														
7			NW¼ of NW¼																			
8			SW¼ of NW¼																			
9			SE¼ of NW¼																			
10	State of Minnesota		Lot 2																			
11			NE¼ of SW¼																			
12	U. S. of America		Lot 4 less overflow ~~NW¼ of SW¼~~																			
13	U. S. of America		~~SW¼ of SW¼~~ Lots																			
14			SE¼ of SW¼																			
15																						
16			NE¼ of SE¼																			
17			NW¼ of SE¼																			
18			SW¼ of SE¼																			
19			SE¼ of SE¼																			
20																						
							4.35															

142.31

	SOLD FOR TAXES	VALUATIONS BY SCHOOL DISTRICTS AS EQUALIZED BY DEPARTMENT OF TAXATION: District No. 5 Rate 33 1/3 Mills (Dollars)	District No.....Rate.....Mills (Dollars)	District No.....Rate.....Mills (Dollars)	District No.....Rate.....Mills (Dollars)	District No.....Rate.....Mills (Dollars)	District No.....Rate.....Mills (Dollars)	Tax including State Homestead .....Mills ($ cts.)	State Tax on Non-Homestead 2.2 Mills ($ cts.)	SPECIAL TAXES ($ cts.)	TOTAL TAXES ($ cts.)		PAID	WHEN PAID Month Day Year	Number of Receipt	March Settlement 1952 ($ cts.)	June Settlement 1952 ($ cts.)	Penalty ($ cts.)	November Settlement 1952 ($ cts.)	Penalty ($ cts.)	Collections to First Monday in January 1953 ($ cts.)	Penalty ($ cts.)	Delinquent on First Monday in January 1953 ($ cts.)	Total Delinquent Tax and Penalty ($ cts.)	REMARKS
1												1													
2												2													
3												3													
4												4													
5												5													
6		82					14.00	1432	22		1432 1454	6											1432		
7												7													
8	~~SOLD FOR TAXES~~											8													
9												9													
10												10													
11												11													
12												12													
13												13													
14												14													
15												15													
16												16													
17												17													
18												18													
19												19													
20												20													
		82					1400	1432	22		1454 1432												1432		

Form SCD

Assessment Roll and Tax List of Real Property in the Town of Shingobee, Cass County, Minnesota, for Taxes for the Year 1951.

	In Whose Name Assessed	To Whom Transferred	Description of Property: Subdivision	Sec. or Lot	Town or Block	Rng.	Number of Acres of Land (Acres / 100ths)	No. School District	Indicate Homestead Tax or No	Indicate Agricultural Tax or No	True and Full Valuations: Land Exclusive of Structures Improvements (Dollars)	Buildings and Other Structures (Dollars)	Machinery Permanently Attached to Real Estate (Dollars)	Total True and Full Value (Dollars)	Assessed Valuations, Rural: Homestead Up to $4,000 20% (Dollars)	Rural: Over $4,000 and Non-Homestead 33⅓% (Dollars)	All Other: Homestead Up to $4,000 25% (Dollars)	All Other: Over $4,000 and Non-Homestead 40% (Dollars)	All Other: Machinery Permanently Attached to Real Estate 33⅓% (Dollars)	Total Assessed Value (Dollars)	Total Assessed Value as Equalized by the Board of Review (Dollars)	Final Equalized Value (Dollars)
1	Leroy & Elsie H. Nelson	" " "	[redacted] Lot 1	5	142	31	38.18	5	No													
2			[redacted] Lot 2				7.29		"													
3	Fred J. + Marion L. Choppell & Wm. L. Kersey	U. S. of America	SW¼ of NE¼ less Ry. Rt. Wy.				34.34		"													
4			SE¼ of NE¼																			
5	Kenneth W. Earl		Part of Lots 6 + 7						"													
6	T. A. Barker		Part of Lot 7						"													
7	Olav Engan	Edgar Holstad	[redacted] Lot 4				39.14		Yes													
8	Alvin Clarine		SW¼ of NW¼				38.55		"													
9	B. F. Nelson Mfg. Co.		SE¼ of NW¼ less Ry. Rt. Wy.				37.88		No													
10	Edward Neuman		Lot 3 less 3.5 ac. Ry.				37		Yes				house added	100								
11	Howard + Hazel Olsen		120' x 500' of NW¼ of SE¼																			
12	R. L. Kuchnichel		[redacted] Lot 5				13.75		No													
13	Harry Paddock		Part of Lot 6 + 7						"													
14	Christian Bjerke		Part of Lots 6 + 7						Yes													
15	Evan H. Peterson		Part of Lot 7						No													
16		U. S. of America	NE¼ of SE¼ less Ry. Rt. Wy.																			
17	Sverre Olsen		NW¼ of SE¼ less 120' x 500'				35.35		Yes													
18	Alvin Clarine		Lot 7 less sold				30.43		"													
19	" "		N 250' of SE¼ of SE¼ lying W. of Hy.				2.40		"													
20	" "		Lot 6 less sold				33.75		"													
	Clifford G. + Eleanor R. Swenson		Part of Lot 7				41.856															

Cass County, Minnesota, for Taxes for the Year 1951.

	Sold for Taxes	Valuations by School Districts as Equalized by Department of Taxation (District No. / Rate / Mills)	Tax including State Homestead ... Mills	State Tax on Non-Homestead ... Mills	Special Taxes	Total Taxes	Paid	When Paid (Month Day Year)	Number of Receipt	March Settlement 1952	June Settlement 1952	Penalty	November Settlement 1952	Penalty	Collections to First Monday in January 1953	Penalty	Delinquent on First Monday in January 1953	Total Delinquent Tax and Penalty	Remarks
1		101	17.24	11.76	28	17.52	PAID IN FULL	MAY 3 1 1952	18556		17.52								
2		154	26.30	26.85	42	26.72	PAID IN FULL	MAY 3 1 1952			26.72								
3		317	66.10	67.34	1.08	67.18	2nd Half Paid / 1st Half Paid	OCT 1 1 1952 / MAY 3 1 1952	15090 / 10031		33.59		33.59						
4																			
5		107	18.28	18.68	30	18.58	PAID IN FULL	[illegible]	5543		18.58								
6		59	10.08	10.30	16	10.24	PAID IN FULL	MAY 3 1 1952	18426		10.24								
7		91	15.54	15.88	—	15.54	PAID IN FULL	MAY 29 1952	6720		15.54								
SOLD FOR TAXES		# 36 / 74	6.34 / 7.52	7.68	—	7.52											6.44		Penalty + 1.38 Abated
9		74	12.64	12.74	22	12.86	PAID IN FULL	MAY 3 1 1952	11173		12.86								
10		74	12.64	12.92	—	12.64	PAID IN FULL	MAY 3 0 1952	5736		12.64								
11			Same as on line 17																
12		30	5.12	5.24	08	5.20	PAID IN FULL	MAY 3 1 1952	10032		5.20								
13		33	5.64	5.76	08	5.72	2nd Half Paid / 1st Half Paid	OCT 1 5 1952 / MAY 3 1 1952	13149 / 9654		2.86		2.86						
SOLD FOR TAXES		74	16.06	16.40	—	16.06											16.06		
SOLD FOR TAXES		133	22.72	23.22	38	23.10											23.10		
16																			
17		137	23.40	23.92	—	23.40	PAID IN FULL	MAY 2 6 1952	6321		23.40								
SOLD FOR TAXES		# 60	10.24 / 12.46	12.74	—	12.46													
SOLD FOR TAXES		9	1.54	1.58	—	1.54											1.54		
SOLD FOR TAXES		# 44	7.54 / 7.66	7.86	—	7.54											7.54		Pen. + 1.54 Abated
		# 575 / 10.75 / 765.3	382.34	388.54	3.00	291.54 / 385.34					179.45		36.45				64.60		

Assessment Roll and Tax List of Real Property in the Town of Shingobee, Cass County, Minnesota, for Taxes for the Year 1951.

Form 5CD

	IN WHOSE NAME ASSESSED	TO WHOM TRANSFERRED	DESCRIPTION OF PROPERTY: SUBDIVISION	Sec. or Lot	Town or Block	Rng.	Number of Acres of Land (Acres / 100ths)	No. School District	Indicate Homestead Tax as Yes or No	Indicate Agricultural Tax as Yes or No	TRUE AND FULL VALUATIONS: LAND Exclusive of Structures Improvements (Dollars)	BUILDINGS and Other Structures (Dollars)	MACHINERY Permanently Attached to Real Estate (Dollars)	TOTAL True and Full Value (Dollars)	ASSESSED VALUATIONS: RURAL: Homestead Up to $4,000 20% (Dollars)	RURAL: Over $4,000 and Non-Homestead 33⅓% (Dollars)	ALL OTHER: Homestead Up to $4,000 25% (Dollars)	ALL OTHER: Over $4,000 and Non-Homestead 40% (Dollars)	MACHINERY Permanently Attached to Real Estate 33⅓% (Dollars)	TOTAL ASSESSED VALUE (Dollars)	Total Assessed Value as Equalized by the Board of Review (Dollars)	FINAL EQUALIZED VALUE (Dollars)
1	Alvin Clarine		NE¼ of NE¼ Lot 1	6	142	31	40.23		Yes													
2	State of Minnesota		NW¼ of NE¼																			
3	U. S. of America		SW¼ of NE¼ Lot 7																			
4	State of Minnesota		SE¼ of NE¼ Lot 8																			
			Lot 4 less Hwy. 4 7.66 acre																			
5	Opel Strand		NE¼ of NW¼ Lot 3 (less Hwy 4				5.933															
7			NW¼ of NW¼ Lot 2 20.45)																			
8			SW¼ of NW¼																			
9			SE¼ of NW¼																			
10																						
11			NE¼ of SW¼																			
12			NW¼ of SW¼																			
13			SW¼ of SW¼																			
14			SE¼ of SW¼																			
15																						
16			NE¼ of SE¼																			
17			NW¼ of SE¼																			
18			SW¼ of SE¼																			
19			SE¼ of SE¼																			
20																						
							9956															

	SOLD FOR TAXES	VALUATIONS BY SCHOOL DISTRICTS AS EQUALIZED BY DEPARTMENT OF TAXATION: District No. 9 Rate 42 Mills (Dollars)	District No. ..... Rate ..... Mills (Dollars)	District No. ..... Rate ..... Mills (Dollars)	District No. ..... Rate ..... Mills (Dollars)	District No. ..... Rate ..... Mills (Dollars)	Tax including State Homestead ..... Mills ($ cts.)	State Tax on Non-Homestead 2.74 Mills ($ cts.)	SPECIAL TAXES ($ cts.)	TOTAL TAXES ($ cts.)		PAID	WHEN PAID Month Day Year	Number of Receipt	March Settlement 1952 ($ cts.)	June Settlement 1952 ($ cts.)	Penalty ($ cts.)	November Settlement 1952 ($ cts.)	Penalty ($ cts.)	Collections to First Monday in January 1953 ($ cts.)	Penalty ($ cts.)	Delinquent on First Monday in January 1953 ($ cts.)	Total Delinquent Tax and Penalty ($ cts.)	REMARKS
1	SOLD FOR TAXES	21.48				8.20	8.34	—		5.20	1											8.20		
2											2													
3											3													
4											4													
5											5													
6		21.29				15.20	15.54	—		15.20	6	2nd Half paid OCT 21 1952 1st Half Paid MAY 2 1952	1358 6839		7.60		7.60						
7											7													
8											8													
9											9													
10											10													
11											11													
12											12													
13											13													
14											14													
15											15													
16											16													
17											17													
18											18													
19											19													
20											20													
		42.77				23.40	23.88	—		23.40					7.60		7.60					8.20		

Assessment Roll and Tax List of Real Property in the Town of Shingobee, Cass County, Minnesota, for Taxes for the Year 1951.

Form 5CD WILLIS-DAVIS COMPANY, MINNEAPOLIS

	In whose name assessed	To whom transferred	Description of property: Subdivision	Sec. or Lot	Town or Block	Rng.	Number of Acres of Land (Acres)	(000s)	No. School District	Indicates Homestead Tax or No	Indicates Non-Homestead Tax or No	True and Full Valuations: Land Exclusive of Structures and Improvements (Dollars)	Buildings and Other Structures (Dollars)	Machinery Permanently Attached to Real Estate (Dollars)	Total True and Full Value (Dollars)	Assessed Valuations — Rural: Homestead Up to $4,000 20% (Dollars)	Rural: Over $4,000 and Non-Homestead 33⅓% (Dollars)	All Other: Homestead Up to $4,000 25% (Dollars)	All Other: Over $4,000 Non-Homestead 40% (Dollars)	All Other: Machinery Permanently Attached to Real Estate 33⅓% (Dollars)	Total Assessed Value (Dollars)	Total Assessed Value as Equalized by the Board of Review (Dollars)	Final Equalized Value (Dollars)	Remarks
1	Robert + Bessie Cluth		NE¼ of NE¼	7	142	31	16	51	5	40														
2			NW¼ of NE¼							40														
3			SW¼ of NE¼																					
4			SE¼ of NE¼																					
5	Robert + Bessie Cluth		E½ of Lot 3 less Rg.				24	15		Yes														
	W. F. Weiss		W½ of Lot 3 less Rg.							40														
6			NE¼ of NW¼				24	15		Yes														
	Tilford H. + Laura Hanson		Lot 4 less 4.5 acres Rg. + less				22.2	acc.		to Carl Headland 5-1-55														
7			NW¼ of NW¼ Farm				7	00		Yes														
8	U. S. of America		7 acc. of Lot 4																					
9	U. S. of America		~~SW¼ of NW¼~~ Lot 5																					
10	Donald + Frances Kelley		Lot 2 lying N. of Lot 1; and that part of Lot 1 lying N. of Hy. exc. the following: Com. at pt. where N. boundary of Rt. Wy. intersects S. line of Lot 1; thence N. on S. line of Lot 1 to shore of Kabekona Bay; thence NW along shore a distance of 550'; thence S. parallel to E. line of Lot 1 to N. boundary of Rt Wy.; thence southeasterly along Rt. Wy. to beginning							Yes	4	5												
11	Ole + Inez Berg									Yes														
	U. S. of America																							
	U. S. of America																							
12	Ole + Inez Berg		SE¼ of SW¼				37	65																
13	Agnes Jokschi		342' x 223' of NW¼ of SE¼ + 1.2 acc. of Lot 1				3	90																
14	Dorothy Francy Erickson		Lot 1 less Rg. + less sold ~~NW¼ of NW¼~~				17	94		Yes														
15	Mary M. Hohman		NW¼ of SW¼ less 12.6 acc. + less .46 acc.				19	71		Yes														
16	Ole + Inez Berg		SW¼ of SW¼				32	94		Yes														
17	Walter S. + Magdalene H. Leskie		SE¼ of SW¼				28	25		Yes														
18	Merritta Snelshan, Delphin + Eva Johnson		2 acc. of NE¼ of SW¼				2	00																
							250	86																

Cass County, Minnesota, for Taxes for the Year 1951.

Validations by School Districts as Equalized by Department of Taxation: 1950 — District No. 2, Rate 47.5 Mills; 1951 — District No. 3, Rate 47.5 Mills

	Sold for Taxes	Validations by School Districts (Dollars)	Tax including State Homestead (Dollars $ cts.)	State Tax on Non-Homestead (Cents)	Special Taxes ($ cts.)	Total Taxes ($ cts.)	Paid	When Paid (Month Day Year)	Number of Receipt	March Settlement 1952 ($ cts.)	June Settlement 1952 ($ cts.)	Penalty	November Settlement 1952 ($ cts.)	Penalty	Collections to First Monday in January 1953	Penalty	Delinquent on First Monday in January 1953 ($ cts.)	Total Delinquent Tax and Penalty ($ cts.)	Remarks
1		2282	112 76	86		113 62	1st Half Paid	AUG 13 1952	9577				56 81						
2		309					2nd Half Paid	MAY 28 1952	6160		56 81								
3																			
4																			
5	31 41		8 20	—		8 20	2nd Half Paid	AUG 13 1952	9579				4 10						
	45						1st Half Paid	MAY 28 1952	6166		4 10								
6	40	Abate H 5335	7 68	14		7 82	2nd Half Paid	AUG 7 1952	9537				3 91						
			13 66	22		13 88	1st Half Paid	MAY 29 1952	6171		6 94								6.06 Abated
7	31 43		7 18	—		7 18	PAID IN FULL	FEB 20 1952	6176	7 18									
8																			
9																			
10	120		20 50	34		20 84	2nd Half Paid	AUG 28 1952	10756				10 42						
							1st Half Paid	JUL 2 1952	9025				10 42	86					
11	31 57		6 66	—		6 66	1st Half Paid	MAY 29 1952	6176		3 33								Penalty due .25
12																	33	366	
13																			
14	31 44		7 52	—		7 52	1st Half Paid	MAY 29 1952	6176		3 76								
15	31 51		8 70	—		8 70	PAID IN FULL	MAY 31 1952	11041		8 70								
16		2118	8 14	96		8 90	PAID IN FULL	MAY 28 1952	8793		8 90								
17	31 44	344	7 52	—		7 52	PAID IN FULL	JUN 10 1952	9122				7 52	11					
18	31 137		31 74	—		31 74	1st Half Paid	MAY 29 1952	6176		15 87								
19	SOLD FOR TAXES 75		12 80	20		13 00													
20	11 103		17 60	28		17 88	PAID IN FULL	MAY 31 1952	9776		17 88								
	31 59	4 406	200 90																
	31 61	3 33	142 08																
	783	1053	343 18	286		346 04				7 18	206 54		90 05				36 06		

Form 3CD BUSH-DAVIS COMPANY, MINNEAPOLIS

Assessment Roll and Tax List of Real Property in the Town of Shingobee, Cass County, Minnesota, for Taxes for the Year 1951.

	IN WHOSE NAME ASSESSED	TO WHOM TRANSFERRED	DESCRIPTION OF PROPERTY: SUBDIVISION	Sec. or Lot	Town or Block	Rng.	Number of Acres of Land: Acres	100ths	Sch. School District	Indicate Homestead Tax or No	Indicate Agricultural Tax or No	TRUE AND FULL VALUATIONS: LAND Exclusive of Structures and Improvements (Dollars)	BUILDINGS and Other Structures (Dollars)	MACHINERY Permanently Attached to Real Estate (Dollars)	TOTAL True and Full Value (Dollars)	ASSESSED VALUATIONS: RURAL: Homestead Up to $4,000 20% (Dollars)	RURAL: Over $4,000 and Non-Homestead 33⅓% (Dollars)	ALL OTHER: Homestead Up to $4,000 25% (Dollars)	ALL OTHER: Over $4,000 and Non-Homestead 40% (Dollars)	MACHINERY Permanently Attached to Real Estate 33⅓% (Dollars)	TOTAL ASSESSED VALUE (Dollars)	Total Assessed Value as Equalized by the Board of Review (Dollars)	FINAL EQUALIZED VALUE (Dollars)
1			NE¼ of NE¼	7	142	31			5														
2			NW¼ of NE¼																				
3			SW¼ of NE¼																				
4			SE¼ of NE¼																				
5	Robert & Bessie Cluth		12.6 ac. of N½ of NW¼ of SE¼				12	60															
6	" " "		2. ac. off NE¼ of SW¼				2	80															
7			NW¼ of NW¼																				
8			SW¼ of NW¼																				
9			SE¼ of NW¼																				
10	Ole J. & Inez M. Berg		.46 ac. of NW¼ of SE¼					46															
11			NE¼ of SW¼																				
12			NW¼ of SW¼																				
13			SW¼ of SW¼																				
14			SE¼ of SW¼																				
15																							
16			NE¼ of SE¼																				
17			NW¼ of SE¼																				
18			SW¼ of SE¼																				
19			SE¼ of SE¼																				
20																							
							15	86															

VALUATIONS BY SCHOOL DISTRICTS AS EQUALIZED BY DEPARTMENT OF TAXATION

	SOLD FOR TAXES	District No. 5 Rate 27 Mills (Dollars)	District No. ..... Rate ..... Mills (Dollars)	District No. ..... Rate ..... Mills (Dollars)	District No. ..... Rate ..... Mills (Dollars)	District No. ..... Rate ..... Mills (Dollars)	District No. ..... Rate ..... Mills (Dollars)	Tax including State Homestead ..... Mills ($ cts.)	State Tax on Non-Homestead 2.2 Mills ($ cts.)	SPECIAL TAXES ($ cts.)	TOTAL TAXES ($ cts.)	PAID	WHEN PAID Month	Day	Year	Number of Receipt	March Settlement 1952 ($ cts.)	June Settlement 1952 ($ cts.)	Penalty ($ cts.)	November Settlement 1952 ($ cts.)	Penalty ($ cts.)	Collections to First Monday in January 1953 ($ cts.)	Penalty ($ cts.)	Delinquent on First Monday in January 1953 ($ cts.)	Total Delinquent Tax and Penalty ($ cts.)	REMARKS
1																											
2																											
3																											
4																											
5		4						6.84	12		6.96	2nd Half Paid / 1st Half Paid	AUG 4 / MAY 28		1952 / 1952	5779		3.48		34							
6		1						1.70	02		1.72	2nd Half Paid / 1st Half Paid	AUG 4 / MAY 28		1952 / 1952	6160		.86		.86							
7																											
8																											
9																											
10		2						.52	-		.52	1st Half Paid	MAY 29		1952	6776		.26								.29	
11																											
12																											
13																											
14																											
15																											
16																											
17																											
18																											
19																											
20																											
	11	3 .50 3.50						9.06	14		9.20							4.60		4.34					.26		

Form 3CD WILLIS-DAVIS COMPANY, MINNEAPOLIS

Assessment Roll and Tax List of Real Property in the Town of Shingobee, Cass County, Minnesota, for Taxes for the Year 1951.

In whose name assessed	To whom transferred	Description of property: Subdivision	Sec. or Lot	Town or Block	Rng.	Number of Acres of Land (Acres / 100ths)	No. School District	Indicate Homestead Tax or No	Indicate Agricultural Tax or No	True and Full Valuations: Land Exclusive of Structures and Improvements (Dollars)	Buildings and Other Structures (Dollars)	Machinery Permanently Attached to Real Estate (Dollars)	Total True and Full Value (Dollars)	Assessed Valuations, Rural: Homestead Up to $4,000 20% (Dollars)	Rural: Over $4,000 and Non-Homestead 33⅓% (Dollars)	All Other: Homestead Up to $4,000 25% (Dollars)	All Other: Over $4,000 and Non-Homestead 40% (Dollars)	Machinery Permanently Attached to Real Estate 33⅓% (Dollars)	Total Assessed Value (Dollars)	Total Assessed Value as Equalized by the Board of Review (Dollars)	Final Equalized Value (Dollars)	Remarks
Arthur H. & Carmen Petersen		[illegible]																				
State of Minnesota		Lot 1 in "Red" on Reuvoy Plat				8 142 31	5															
Earl Raymond & Amy S. Lusch		2 N½ [redacted] Plat				1/2 of 1/100 of 11	277															
Simon H. & Regina Simonson & R.O. & Vernice Simonson		All of Lot 3 lying E. of the line on "Reuvoy Plat"					11															
		Lot 2 in "White" on Reuvoy					46															
Minnie A. & Rose A. De Florin		4 [redacted] Plat					8															
		5 Lot 3 in "Blue" on Reuvoy Plat																				
Bert & Louise Woodford		6 N½ [redacted]					10															
		Lot 4 in "Red" on Reuvoy Plat					30															
Earl Raymond & Amy S. Lusch		7 N½ [redacted]					1															
		Lot 3 in "White" on Reuvoy Plat					60															
Minnie A. & Rose A. De Florin		8 S½ [redacted]					1															
		W. 2.5 S. of Reg. on Lot 3 in "Blue" on Reuvoy Plat					60															
James N. & Nadine A. Livingston		9 W. 2.5 N. of Reg. on Lot 4					3															
		10 in "White" on Reuvoy Plat					6															
James R. & Clare M. Fear		W. 2.5 of E. 5 N. of Reg. on Lots 5, 6 in "Blue" on Reuvoy Plat					1															
James N. & Nadine A. Livingston		W. 10.35 acs. of W½ of S. of "Red" Lot on Reuvoy Plat					10															
Walter S. & Magdeline H. Leslie		E. 5.65 acs. of [redacted] on Lot 6 in "Yellow" on Reuvoy Plat					5															
A. J. Thompson		12 SE¼ of SW¼ on Lot 4 in "Blue" on Reuvoy Plat					7															
Bert & Louise Woodford		13 SE¼ of SW¼ N. of Reg. on Lot 5 in "Yellow" on Reuvoy Plat					13															
A. J. Thompson		14 NE¼ of SE¼ on Lot 3 in "Yellow" on Reuvoy Plat					14															
Simon H. & Regina Simonson & R.O. & Vernice Simonson		15 SW 3.86 acs. of Lot 3 on Lot 5 in "Yellow" on Reuvoy Plat					3															
Bert & Louise Woodford		16 N½ [redacted]					4															
Earl Raymond & Amy S. Lusch		17 Lot 5 in "Red" on Reuvoy Plat					2															
Bert & Louise Woodford		18 Lot 1 in "Blue" on Reuvoy Plat					2															
		19 [redacted] less N. 232'					20															
		20																				
cont. on next page						11906																

Valuations by School Districts as Equalized by Department of Taxation

	District No. 30 Rate 25.5 Mills	District No. ..... Rate ..... Mills	District No. ..... Rate ..... Mills	District No. ..... Rate ..... Mills	District No. ..... Rate ..... Mills	District No. ..... Rate ..... Mills
	Dollars	Dollars	Dollars	Dollars	Dollars	Dollars
	H 290	H 1160				
	303	1619				
	493	2779				

	Sold for Taxes	District No. 30	District No.	District No.	District No.	District No.	Tax including State Homestead ..... Mills $ cts.	State Tax on Non-Homestead 7 Mills $ cts.	Special Taxes $ cts.	Total Taxes $ cts.	Paid	When Paid (Month Day Year)	Number of Receipt	March Settlement 1952 $ cts.	June Settlement 1952 $ cts.	Penalty $ cts.	November Settlement 1952 $ cts.	Penalty $ cts.	Collections to First Monday in January 1953 $ cts.	Penalty $ cts.	Delinquent on First Monday in January 1953 $ cts.	Total Delinquent Tax and Penalty $ cts.	Remarks
1																							
2			N 286 484				14 693	186		14 826	2nd Half Paid	OCT 30 1952	1162				7413						
											1st Half Paid	MAY 2 4 1952	5135		7413								
3			N 800 547				25 698	152		25 850	2nd Half Paid	OCT 31 1952	1277				12925						
											1st Half Paid	MAY 3 1 1952	5135		12925								
4	N 8						136	-		136	2nd Half Paid	OCT 30 1952	1221				68						
											1st Half Paid	MAY 3 1 1952	5135		68								
5																							
6	N 96						1640	-		1640	2nd Half Paid	OCT 30 1952	1244				820						
											1st Half Paid	MAY 3 1 1952	5135		820								
7	N 6						102	-		102	2nd Half Paid	OCT 30 1952	1245				51						
											1st Half Paid	MAY 2 4 1952	5135		51								
8	N 3						52	-		52	2nd Half Paid	OCT 30 1952	1246				26						
											1st Half Paid	MAY 3 1 1952	5136		26								
9			N 74 94				3206	26		3232	PAID IN FULL	JAN 1 7 1952	5066	3232									
10	1658						2612	42		2654	PAID IN FULL	JAN 5 1952	5047		2654								
11			494				9424	138		9562	PAID IN FULL	JAN 1 7 1952	5066	9562									
12	SOLD FOR TAXES	50					854	14		868											868		
13	N 9						154	-		154	2nd Half Paid	OCT 29 1952	1233				77						
											1st Half Paid	MAY 5 8 1952	5148		77								
14	N 3						34	-		34	2nd Half Paid	OCT 30 1952	1247				17						
											1st Half Paid	MAY 3 1 1952	5135		17								
15	N 119						2032	-		2032	2nd Half Paid	OCT 29 1952	1233				1016						
											1st Half Paid	MAY 3 1 1952	5135		1016								
16	N 17						290	-		290	2nd Half Paid	OCT 31 1952	1321				145						
											1st Half Paid	MAY 3 1 1952	5135		145								
17	N 10						170	-		170	2nd Half Paid	OCT 30 1952	1248				85						
											1st Half Paid	MAY 3 1 1952	5148		85								
18	N 14						240	-		240	2nd Half Paid	OCT 29 1952	1234				120						
											1st Half Paid	MAY 2 4 1952	5135		120								
19	N 6						102	-		102	2nd Half Paid	OCT 30 1952	1249				51						
											1st Half Paid	MAY 3 1 1952	5135		51								
20																							
	H 290	H 1160					5301 8							12792	25468		32514				868		
	303	1619					4419	508		6194 4													
	493	2779					6720																

1442-33

Cass County Minnesota Tax Records Shingobee Township 1951

Yellow #1 R.O. + S.H. Simonson
" 2 " " "
" 3 " " "
" 4 A. J. Thompson
" 5 " "
" 6 " "
Red 1 Earl + Amy S. Lusch
" 2 " " "
" 3 " " "
" 4 " " "
" 5 " " "
" 6 " " "
Blue 1 Bert + Louise Woodford
" 2 " " "
" 3 " " "
" 4 " " "
" 5 " " "
" 6 " " "
" 7 James N. + Nadine A. Livingston
" 8 " " "
" 9 " " "
White 1 State of Minn.
" 2 Minnie + Rose DeFlorin
" 3
" 4 George C. + Clarice F. Beiner
" 5 State of Minn.
Pink 1 Walter S. + Magdaline Leslie
Green 1 Platted

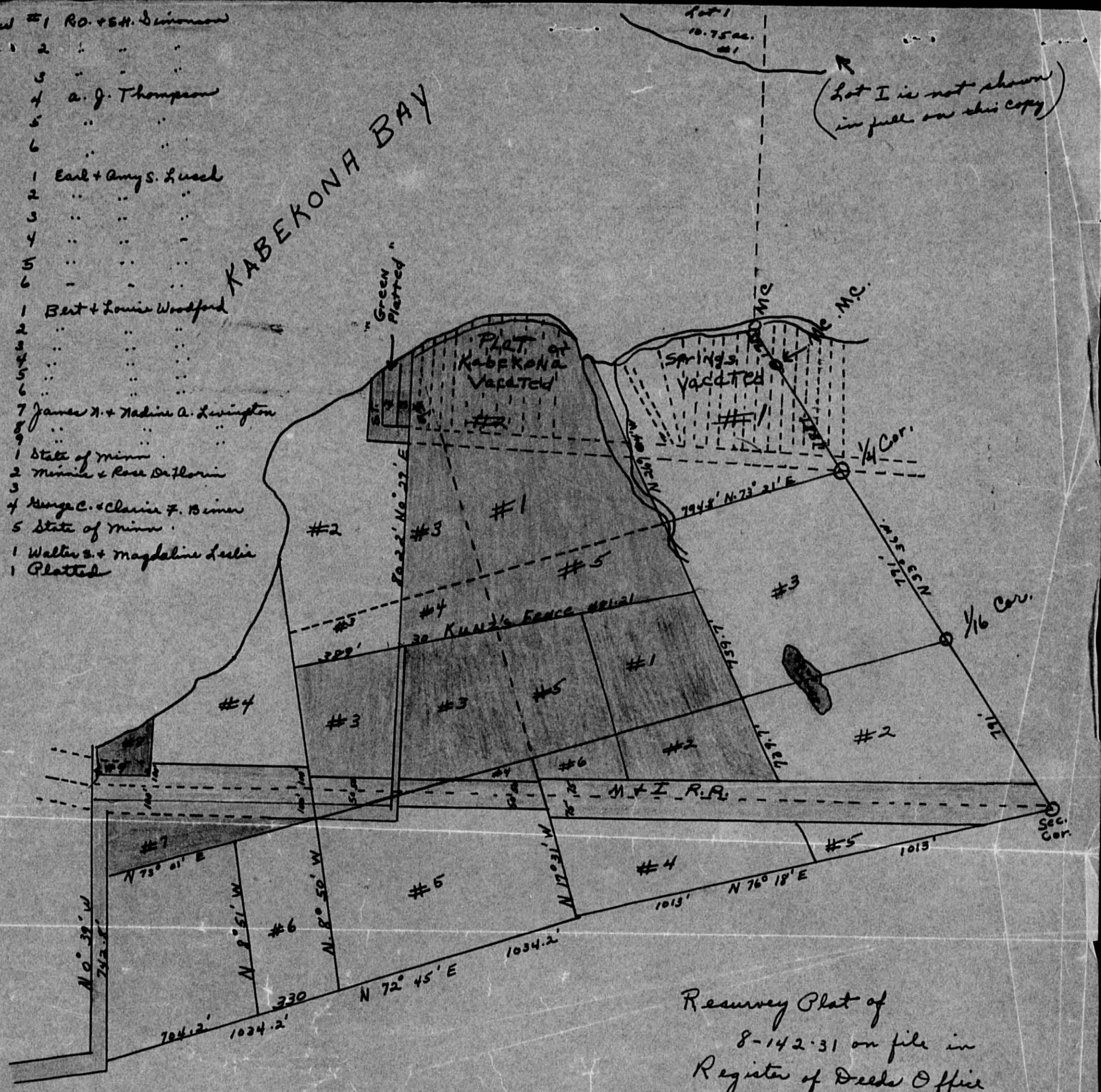

Resurvey Plat of
8-142-31 on file in
Register of Deeds Office

Assessment Roll and Tax List of Real Property in the Town of Shingobee, Cass County, Minnesota, for Taxes for the Year 1951.

Form 5CD. MILLER-DAVIS COMPANY, MINNEAPOLIS

	IN WHOSE NAME ASSESSED	TO WHOM TRANSFERRED	DESCRIPTION OF PROPERTY: SUBDIVISION	Sec. or Lot	Town or Block	Rng.	Number of Acres of Land: Acres	100ths	No. School District	Indicate Homestead Tax or No	Indicate Agricultural Tax or No	TRUE AND FULL VALUATIONS: LAND Exclusive of Structures and Improvements (Dollars)	BUILDINGS and Other Structures (Dollars)	MACHINERY Permanently Attached to Real Estate (Dollars)	TOTAL True and Full Value (Dollars)	ASSESSED VALUATIONS: RURAL: Homestead Up to $4,000 20% (Dollars)	RURAL: Over $4,000 and Non-Homestead 33⅓% (Dollars)	ALL OTHER: Homestead Up to $4,000 25% (Dollars)	ALL OTHER: Over $4,000 and Non-Homestead 40% (Dollars)	ALL OTHER: MACHINERY Permanently Attached to Real Estate 33⅓% (Dollars)	TOTAL ASSESSED VALUE (Dollars)	Total Assessed Value as Equalized by the Board of Review (Dollars)	FINAL EQUALIZED VALUE (Dollars)
1	Bert Woodford		"N. 232' of Lot 1 in "Blue" on Ramsey Plat	8	142	31	2	70	5	1													
2	A. J. Thompson		9.5 acs. of SW¼ of SE¼ lying on Lot 1 in "yellow" on Ramsey Plat				7	05															
3	Bert & Louise Woodford		Lot 6 in "Blue" on Ramsey Plat				1	20															
4	" "		SW¼ of NW¼				3	80															
5	State of Minnesota		NE 1.8 acs. of SW¼ of SE¼ on Lots in "Blue" on Ramsey Plat																				
6	Simon & Peggy Simonson & R. C. & Verice Simonson		1.5 acs. of SE¼ of SE¼ lying on Lot 5 in white on Ramsey Plat				11	22															
7			SE¼ of SE¼ N of Lot 5 in lots in "yellow"																				
8			[redacted] on Ramsey Plat																				
9			NW¼ of NW¼																				
10			SW¼ of NW¼																				
11			SE¼ of NW¼																				
12			NE¼ of SW¼																				
13			NW¼ of SW¼																				
14			SW¼ of SW¼																				
15			SE¼ of SW¼																				
16			NE¼ of SE¼																				
17			NW¼ of SE¼																				
18			SW¼ of SE¼																				
19			SE¼ of SE¼																				
20																							
							25	97															

VALUATIONS BY SCHOOL DISTRICTS AS EQUALIZED BY DEPARTMENT OF TAXATION

	District No. 2 Rate 27 Mills	District No. ..... Rate ..... Mills	District No. ..... Rate ..... Mills	District No. ..... Rate ..... Mills	District No. ..... Rate ..... Mills	District No. ..... Rate ..... Mills
	Dollars	Dollars	Dollars	Dollars	Dollars	Dollars
1	9					
2	14					
3	3					
4	12					
5						
6	22					
7						
8						
9						
10						
11						
12						
13						
14						
15						
16						
17						
18						
19						
20						
	# 60					

	SOLD FOR TAXES	Tax including State Homestead ..... Mills	State Tax on Non-Homestead 2.4 Mills	SPECIAL TAXES	TOTAL TAXES	PAID	WHEN PAID: Month	Day	Year	Number of Receipt	March Settlement 1952	June Settlement 1952	Penalty	November Settlement 1952	Penalty	Collections to First Monday in January 1953	Penalty	Delinquent on First Monday in January 1953	Total Delinquent Tax and Penalty	REMARKS
			$ cts.	$ cts.	$ cts.						$ cts.	$ cts.	$ cts.	$ cts.	$ cts.	$ cts.	$ cts.	$ cts.	$ cts.	
1	24	9 Mills @ 4.80	1.54	—	1.54	1st Half Paid / 2nd Half Paid	MAY 31 / OCT 28	1952 / 1952	13714 / 13931			77		77						
2	24	14	2.40	—	2.40	1st Half Paid / 2nd Half Paid	MAY 31 / OCT 28	1952 / 1952	13714 / 13931			120		120						
3	24	3	.54	—	.54	1st Half Paid / 2nd Half Paid	MAY 31 / OCT 28	1952 / 1952	13714 / 13931			27		27						
4	24	12	2.04	—	2.04	1st Half Paid / 2nd Half Paid	MAY 31 / OCT 28	1952 / 1952	13714 / 13931			102		102						
5																				
6	24	22	3.76	—	3.76	1st Half Paid / 2nd Half Paid	MAY 31 / OCT 31	1952 / 1952	13714 / 14088			188		188						
7																				
8																				
9																				
10																				
11																				
12																				
13																				
14																				
15																				
16																				
17																				
18																				
19																				
20																				
	# 60		10.36	—	10.36							513		513						

Assessment Roll and Tax List of Real Property in the Town of Shingobee,

Form 3CD WILLIS-DUFF COMPANY, MINNEAPOLIS

	In Whose Name Assessed	To Whom Transferred	Description of Property: Subdivision	Sec. or Lot	Town or Block	Rge.	Number of Acres of Land (Acres / 100ths)	No. School District	Indicate Homestead Tax or No	Indicate Agricultural Tax or No	True and Full Valuations: Land Exclusive of Structures and Improvements (Dollars)	Buildings and Other Structures (Dollars)	Machinery Permanently Attached to Real Estate (Dollars)	Total True and Full Value (Dollars)	Assessed Valuations: Rural: Homestead Up to $4,000 20% (Dollars)	Rural: Over $4,000 and Non-Homestead 33⅓% (Dollars)	All Other: Homestead Up to $4,000 25% (Dollars)	All Other: Over $4,000 and Non-Homestead 40% (Dollars)	Machinery Permanently Attached to Real Estate 33⅓% (Dollars)	Total Assessed Value (Dollars)	Total Assessed Value as Equalized by the Board of Review (Dollars)	Final Equalized Value (Dollars)
1			NE¼ of NE¼	9	142	31		5														
2			NW¼ of NE¼																			
3			SW¼ of NE¼																			
4			SE¼ of NE¼																			
5	Sverre Olsen		Lot 1 less 6.33 acs. Hy.				10.42															
6	Carl A. & Louise Miller		~~NE¼ of NW¼~~ Lot 3				Eleven 3.00															
7			NW¼ of NW¼				Miller 28.25															
8			SW¼ of NW¼																			
9			SE¼ of NW¼																			
10																						
11			NE¼ of SW¼																			
12	Alphens C. & Edith P. Bunten		NW¼ of SW¼				40															
13	" " "		SW¼ of SW¼ less Rg.				35															
14	Carl A. & Louise Miller		~~SE¼ of SW¼~~ Lot 4				44.50															
15																						
16	Alphens C. & Edith P. Bunten		~~NE¼ of SE¼~~ Lot 2				40															
17			NW¼ of SE¼																			
18			SW¼ of SE¼																			
19			SE¼ of SE¼																			
20																						
							201.17															

Valuations by School Districts as Equalized by Department of Taxation: District No. 5 Rate 14 Mills

	Sold for Taxes	Valuations by School Districts: District No. ..... Rate ..... Mills (Dollars)	District No. ..... Rate ..... Mills (Dollars)	District No. 5 Rate 14 Mills (Dollars)	District No. ..... Rate ..... Mills (Dollars)	District No. ..... Rate ..... Mills (Dollars)	District No. ..... Rate ..... Mills (Dollars)	Tax including State Homestead ..... Mills ($ cts.)	State Tax on Non-Homestead 2.74 Mills ($ cts.)	Special Taxes ($ cts.)	Total Taxes ($ cts.)	Paid	When Paid (Month Day Year)	Number of Receipt	March Settlement 1952 ($ cts.)	June Settlement 1952 ($ cts.)	Penalty ($ cts.)	November Settlement 1952 ($ cts.)	Penalty ($ cts.)	Collections to First Monday in January 1953 ($ cts.)	Penalty ($ cts.)	Delinquent on First Monday in January 1953 ($ cts.)	Total Delinquent Tax and Penalty ($ cts.)	Remarks
1																								
2																								
3																								
4																								
5		3						62			52	PAID IN FULL	MAY 2 0 1952	6324		3.12								
6				N 396 567				184.10	1.58		185.68	2nd Half Paid / 1st Half Paid	AUG 1 8 1952 / MAY 2 4 1952	17768 / 6323		92.84		92.84				—		1951 926 of 10.56
7		21.11						18.96	-		18.96	2nd Half Paid / 1st Half Paid	OCT 3 1 1952 / MAY 3 1 1952	17087 / 6331		9.28		9.48						
8																								
9																								
10																								
11																								
12		21.64						10.92	-		10.92	1st Half Paid	MAY 3 1 1952	6325		5.46							Stmt. 601	
13		21.58						4.78	-		4.78	1st Half Paid	MAY 3 1 1952			2.39							Stmt. 265	
14		Abate #5094		N 800 665	4577			110.08 ~~277.50~~	1.84		110.08 ~~279.34~~	2nd Half Paid / 1st Half Paid	OCT 3 1 1952 / MAY 3 1 1952	17089 / 6329		55.04		55.04						171.28 Abated
15																								
16				N 358 784				217.88	2.18		220.06	1st Half Paid	MAY 3 1 1952	6425		110.03						110.03		
17																								
18																								
19																								
20																								
	N	2.03 1.03 3.06		N 1500 2411 3911				681.46 35.18 716.66	5.64		722.28					215.36		157.36				117.84		

Form 5CD WILLIS-GAYLORD COMPANY, MINNEAPOLIS

Assessment Roll and Tax List of Real Property in the Town of Shingobee, Cass County, Minnesota, for Taxes for the Year 1951.

	In Whose Name Assessed	To Whom Transferred	Description of Property: Subdivision	Sec. or Lot	Town or Block	Rng.	Number of Acres of Land: Acres	Tenths	No. School District	Individual Homestead Tax or No	Individual Agricultural Tax or No	True and Full Valuations: Land Exclusive of Structures and Improvements (Dollars)	Buildings and Other Structures (Dollars)	Machinery Permanently Attached to Real Estate (Dollars)	Total True and Full Value (Dollars)	Assessed Valuations: Rural: Homestead Up to $4,000 20% (Dollars)	Rural: Over $4,000 and Non-Homestead 33⅓% (Dollars)	All Other: Homestead Up to $4,000 25% (Dollars)	All Other: Over $4,000 and Non-Homestead 40% (Dollars)	Machinery Permanently Attached to Real Estate 33⅓% (Dollars)	Total Assessed Value (Dollars)	Total Assessed Value as Equalized by the Board of Review (Dollars)	Final Equalized Value (Dollars)
1	Ethel L. Peterson		~~N E ¼ of N E ¼~~ Lot 1	10	142	31	19	5/10															
2			N W ¼ of N E ¼																				
3			S W ¼ of N E ¼																				
4			S E ¼ of N E ¼																				
5																							
6			N E ¼ of N W ¼																				
7			N W ¼ of N W ¼																				
8			S W ¼ of N W ¼																				
9			S E ¼ of N W ¼																				
10																							
11			N E ¼ of S W ¼																				
12			N W ¼ of S W ¼																				
13			S W ¼ of S W ¼																				
14			S E ¼ of S W ¼																				
15																							
16			N E ¼ of S E ¼																				
17			N W ¼ of S E ¼																				
18			S W ¼ of S E ¼																				
19			S E ¼ of S E ¼																				
20																							
							19																

	Sold for Taxes	Valuations by School Districts as Equalized by Department of Taxation: District No. 3 Rate 103 Mills (Dollars)	District No. ..... Rate ..... Mills (Dollars)	District No. ..... Rate ..... Mills (Dollars)	District No. ..... Rate ..... Mills (Dollars)	District No. ..... Rate ..... Mills (Dollars)	District No. ..... Rate ..... Mills (Dollars)	Tax including State Homestead ..... Mills ($ cts.)	State Tax on Non-Homestead 7 Mills ($ cts.)	Special Taxes ($ cts.)	Total Taxes ($ cts.)		Paid	When Paid: Month Day Year	Number of Receipt	March Settlement 1952 ($ cts.)	June Settlement 1952 ($ cts.)	Penalty ($ cts.)	November Settlement 1952 ($ cts.)	Penalty ($ cts.)	Collections to First Monday in January 1953 ($ cts.)	Penalty ($ cts.)	Delinquent on First Monday in January 1953 ($ cts.)	Total Delinquent Tax and Penalty ($ cts.)	Remarks
1		1.88						32.10	57		32.67	1	2nd Half Paid 1st Half Paid	OCT 31 1952 MAY 31 1952	13785 11276		16.33		16.34						Paid Under Protest
2												2													
3												3													
4												4													
5												5													
6												6													
7												7													
8												8													
9												9													
10												10													
11												11													
12												12													
13												13													
14												14													
15												15													
16												16													
17												17													
18												18													
19												19													
20												20													
		1.88						32.10	57		32.67						16.33		16.34						

Form 5CD

Assessment Roll and Tax List of Real Property in the Town of Shingobee, Cass County, Minnesota, for Taxes for the Year 1951.

	In Whose Name Assessed	To Whom Transferred	Description of Property: Subdivision	Sec. or Lot	Town or Block	Rng.	Number of Acres of Land: Acres	Tenths	No. School District	Indicate Homestead Tax or No	Indicate Non-Homestead Tax or No	True and Full Valuations: Land Exclusive of Structures and Improvements (Dollars)	Buildings and Other Structures (Dollars)	Machinery Permanently Attached to Real Estate (Dollars)	Total True and Full Value (Dollars)	Assessed Valuations: Rural: Homestead Up to $4,000 20% (Dollars)	Rural: Over $4,000 and Non-Homestead 33⅓% (Dollars)	All Other: Homestead Up to $4,000 25% (Dollars)	All Other: Over $4,000 and Non-Homestead 40% (Dollars)	Machinery Permanently Attached to Real Estate 33⅓% (Dollars)	Total Assessed Value	Total Assessed Value as Equalized by the Board of Review (Dollars)	Final Equalized Value (Dollars)
1			NE¼ of NE¼	11	142	31		5															
2			NW¼ of NE¼																				
3	State of Minnesota		W½ of SW¼ of NE¼																				
4	Nathaniel C. & Bertha Bennett		½ ac. of N½ of Lot 2 ~~SE¼ of NW¼~~				50			No													
5	N. C. Bennett		N½ of lot 2 less platted 6 1/2 ac.				26	63		"													
6			NE¼ of NW¼																				
7	Leonard Peterson		NW¼ of NW¼				40			"													
8	Ethel L. Peterson		~~SW¼ of NW¼~~ Lot 1				38			"													
9	State of Minnesota		N½ of SE¼ of NW¼																				
10	John H. & Norma V. Reed		Lot 6	12	142	31	22	5		"													
11	State of Minnesota		W½ of NW¼ of NE¼ ~~NE¼ of NW¼~~																				
12	Joe Baird / Indian area		E½ of NW¼ of NE¼ ~~NW¼ of NW¼~~																				
13	U. S. of America		SW¼ of SW¼																				
14			SE¼ of SW¼																				
15			Lot 1																				
16			NE¼ of SE¼																				
17	State of Minnesota		~~NW¼ of SE¼~~ Lot 3																				
18	Anthony J. Ouellete		Lot 8 less sold & less 3 ac. + ~~SW¼ of SE¼~~ cemetery				10			"													
19	State of Minnesota		Part of Lot 8 ~~SE¼ of SE¼~~																				
20	Edward Johnson		3 ac. of Lot 8				3			"													
							140	63															

Validations by School Districts as Equalized by Department of Taxation

	Sold for Taxes	District No. 3 Rate 21 171 Mills (Dollars)	District No.... Rate.... ....Mills (Dollars)	District No.... Rate.... ....Mills (Dollars)	District No.... Rate.... ....Mills (Dollars)	District No.... Rate.... ....Mills (Dollars)	District No.... Rate.... ....Mills (Dollars)	Tax including State Homestead ....Mills ($ cts.)	State Tax on Non-Homestead 2.79 Mills ($ cts.)	Special Taxes ($ cts.)	Total Taxes ($ cts.)	Paid	When Paid (Month Day Year)	Number of Receipt	March Settlement 1952 ($ cts.)	June Settlement 1952 ($ cts.)	Penalty ($ cts.)	November Settlement 1952 ($ cts.)	Penalty ($ cts.)	Collections to First Monday in January 1953 ($ cts.)	Penalty ($ cts.)	Delinquent on First Monday in January 1953 ($ cts.)	Total Delinquent Tax and Penalty ($ cts.)	Remarks
1																								
2																								
3																								
4		8						1.36	02		1.38	PAID IN FULL	MAY 31 1952	11431		1.38								
5		87						14.86	24		15.10	PAID IN FULL	MAY 31 1952			15.10								
6																								
7		107						18.28	30		18.58	2nd Half Paid	OCT 6 1952	13780				9.29						
												1st Half Paid	MAY 31 1952	11245		9.29								
8		137						21.68	36		22.04	2nd Half Paid	OCT 6 1952					11.02						Paid Under Protest
												1st Half Paid	MAY 31 1952			11.02								Paid Under Protest
9																								
10		73						12.46	20		12.66	PAID IN FULL	MAY 31 1952	11240		12.66								
11																								
12																								
13																								
14																								
15																								
16																								
17																								
18		50						8.54	14		8.68	PAID IN FULL	MAY 31 1952	11089		8.68								
19																								
20	SOLD FOR TAXES	15						2.56	04		2.60											2.60		
		467						79.94	1.30		81.04					58.13		22.31				2.60		

Form 5CD

Assessment Roll and Tax List of Real Property in the Town of Shingobee, Cass County, Minnesota, for Taxes for the Year 1951.

	In Whose Name Assessed	To Whom Transferred	Description of Property: Subdivision	Sec. or Lot	Town or Block	Rng.	Number of Acres of Land (Acres / 100ths)	No. School District	Individual Homestead Tax or No	Individual Homestead Tax or No	True and Full Valuations: Land Exclusive of Structures and Improvements (Dollars)	Buildings and Other Structures (Dollars)	Machinery Permanently Attached to Real Estate (Dollars)	Total True and Full Value (Dollars)	Assessed Valuations: Rural: Homestead Up to $4,000 20% (Dollars)	Rural: Over $4,000 and Non-Homestead 33⅓% (Dollars)	All Other: Homestead Up to $4,000 25% (Dollars)	All Other: Over $4,000 and Non-Homestead 40% (Dollars)	Machinery Permanently Attached to Real Estate 33⅓% (Dollars)	Total Assessed Value (Dollars)	Total Assessed Value as Equalized by the Board of Review (Dollars)	Final Equalized Value (Dollars)
1	U. S. of America in trust for Minn. Chippewa Tribe		E½ of NE¼ of NE¼	13	142	31		5														
2			NW¼ of NE¼																			
3			SW¼ of NE¼																			
4			SE¼ of NE¼																			
5																						
6	Faye C. Andrus		~~NE¼ of NW¼~~ Lot 1	15	142	31	1.12	90														
7			NW¼ of NW¼																			
8			SW¼ of NW¼																			
9			SE¼ of NW¼																			
10																						
11			NE¼ of SW¼																			
12			NW¼ of SW¼																			
13			SW¼ of SW¼																			
14			SE¼ of SW¼																			
15																						
16			NE¼ of SE¼																			
17			NW¼ of SE¼																			
18			SW¼ of SE¼																			
19			SE¼ of SE¼																			
20							1.12															

	Sold for Taxes	Valuations by School Districts as Equalized by Department of Taxation: District No. 5, Rate 14 Mills (Dollars)	District No.…… Rate……Mills (Dollars)	District No.…… Rate……Mills (Dollars)	District No.…… Rate……Mills (Dollars)	District No.…… Rate……Mills (Dollars)	District No.…… Rate……Mills (Dollars)	Tax including State Homestead ……Mills ($ cts.)	State Tax on Non-Homestead 2.74 Mills ($ cts.)	Special Taxes ($ cts.)	Total Taxes ($ cts.)		Paid	When Paid (Month Day Year)	Number of Receipt	March Settlement 1952 ($ cts.)	June Settlement 1952 ($ cts.)	Penalty ($ cts.)	November Settlement 1952 ($ cts.)	Penalty ($ cts.)	Collections to First Monday in January 1953 ($ cts.)	Penalty ($ cts.)	Delinquent on First Monday in January 1953 ($ cts.)	Total Delinquent Tax and Penalty ($ cts.)	Remarks
1												1														
2												2														
3												3														
4												4														
5												5														
6		17						2.90	04		2.94	6	PAID IN FULL	MAY 31 1952	11867		2.94									
7												7														
8												8														
9												9														
10												10														
11												11														
12												12														
13												13														
14												14														
15												15														
16												16														
17												17														
18												18														
19												19														
20												20														
		17						2.90	04		2.94						2.94									

Form 3CD

Assessment Roll and Tax List of Real Property in the Town of Shingobee, Cass County, Minnesota, for Taxes for the Year 1951.

	In Whose Name Assessed	To Whom Transferred	Description of Property: Subdivision	Sec. or Lot	Town or Block	Rng.	Number of Acres of Land (Acres / 100ths)	No. School District	Indicates Homestead Tax ✓ No	Indicates Agricultural Tax ✓ No	True and Full Valuations: Land Exclusive of Structures and Improvements (Dollars)	Buildings and Other Structures (Dollars)	Machinery Permanently Attached to Real Estate (Dollars)	Total True and Full Value (Dollars)	Assessed Valuations — Rural: Homestead Up to $4,000 20% (Dollars)	Rural: Over $4,000 and Non-Homestead 33⅓% (Dollars)	All Other: Homestead Up to $4,000 25% (Dollars)	All Other: Over $4,000 and Non-Homestead 40% (Dollars)	All Other: Machinery Permanently Attached to Real Estate 33⅓% (Dollars)	Total Assessed Value	Total Assessed Value as Equalized by the Board of Review (Dollars)	Final Equalized Value (Dollars)
1			NE¼ of NE¼				16 14231	5														
2			NW¼ of NE¼																			
3			SW¼ of NE¼																			
4			SE¼ of NE¼																			
5	Mary A. Ray		S. 450' of Lot 1 E. of Ry.				1.80															
6	Edith M. Mephan	Edith M. Mephan	Lot 1 less 1½ acs. NW¼ of NW¼				26.93															
7	G. E. + Genevieve Tucker		NW¼ of NW¼				33.73															
8	State of Minnesota		SW¼ of NW¼																			
9	Edith M. Mephan		Lot 2 less Ry. + less Plat SE¼ of NW¼ (Hippocrates Point)				30.															
10																						
11	John, H. A. + Sophia Hanson		Lot 3 less Ry. + Tr. Hwy. NE¼ of SW¼				39.15															
12	" " "		NW¼ of SW¼				33.61															
13	State of Minnesota		SW¼ of SW¼																			
14	John, H. A. + Sophie Hanson		Lot 4 less Ry. + Tr. Hwy. SE¼ of SW¼				44.73															
15																						
16			NE¼ of SE¼																			
17			NW¼ of SE¼																			
18			SW¼ of SE¼																			
19			SE¼ of SE¼																			
20																						
							209.65															

Valuations by School Districts as Equalized by Department of Taxation

	Sold for Taxes (Dollars)	District No. 2 Rate 12.15 Mills (Dollars)	District No. 5 Rate 12.15 Mills (Dollars)	District No. 16 Rate 12.15 Mills (Dollars)	District No. ..... Rate ..... Mills (Dollars)	District No. ..... Rate ..... Mills (Dollars)	District No. ..... Rate ..... Mills (Dollars)	Tax including State Homestead ..... Mills ($ cts.)	State Tax on Non-Homestead 7 Mills ($ cts.)	Special Taxes ($ cts.)	Total Taxes ($ cts.)	Paid	When Paid (Month Day Year)	Number of Receipt	March Settlement 1952 ($ cts.)	June Settlement 1952 ($ cts.)	Penalty ($ cts.)	November Settlement 1952 ($ cts.)	Penalty ($ cts.)	Collections to First Monday in January 1953 ($ cts.)	Penalty ($ cts.)	Delinquent on First Monday in January 1953 ($ cts.)	Total Delinquent Tax and Penalty ($ cts.)	Remarks
1																								
2																								
3																								
4																								
5			21 331 / 327					125.54	92		126.46	5	2nd Half Paid AUG 2 0 1952 / 1st Half Paid MAY 2 2 1952	3337 / 3783		63.23		63.23					
6		1.35						23.06	.38		23.44	6	PAID IN FULL MAY 3 1 1952	11037		23.44								
7		21 56						9.56	–		9.56	7	2nd Half Paid OCT 3 1 1952 / 1st Half Paid MAY 2 1 1952	6987		4.78		4.78						
8																								
9		1.00						17.08	.28		17.36	9	PAID IN FULL MAY 3 1 1952	11037		17.36								
10																								
11		21 72						13.32	–		13.32	11	2nd Half Paid OCT 3 1 1952 / 1st Half Paid MAY 3 1 1952	3377 / 6986		6.66		6.66						
12		21 51						8.70	–		8.70	12	2nd Half Paid OCT 3 1 1952 / 1st Half Paid MAY 3 1 1952			4.35		4.35						
13																								
14		21 10						13.66	–		13.66	14	2nd Half Paid OCT 3 1 1952 / 1st Half Paid MAY 3 1 1952	3377 / 6986		6.83		6.83						
15																								
16																								
17																								
18																								
19																								
20																								
	71 365 / 335 / 500		11 331 / 327 / 658					135.54 / 85.34 / 1093	158		214.50					129.65		85.85						

Assessment Roll and Tax List of Real Property in the Town of Shingobee, Cass County, Minnesota, for Taxes for the Year 1951.

Form 5CD BALLIET-DAYTON COMPANY, MINNEAPOLIS

	In Whose Name Assessed	To Whom Transferred	Description of Property: Subdivision	Sec. or Lot	Town or Block	Rng.	Number of Acres of Land: Acres	Hdths	So. School District	Indexes Homestead Tax No.	Indexes Agricultural Tax No.	True and Full Valuations: Land Exclusive of Structures and Improvements (Dollars)	Buildings and Other Structures (Dollars)	Machinery Permanently Attached to Real Estate (Dollars)	Total True and Full Value (Dollars)	Assessed Valuations: Rural: Homestead Up to $4,000 20% (Dollars)	Rural: Over $4,000 and Non-Homestead 33⅓% (Dollars)	All Other: Homestead Up to $4,000 25% (Dollars)	All Other: Over $4,000 and Non-Homestead 40% (Dollars)	Machinery Permanently Attached to Real Estate 33⅓% (Dollars)	Total Assessed Valuation (Dollars)	Total Assessed Valuation Equalized by the Board of Review (Dollars)	Final Equalized Value (Dollars)
1	Grayson + Genevieve Fischer		NE¼ of NE¼	17	142	31	40		5	9/10	1/10												
2	Lawrence N. Thompson, Genevieve Fischer & Irene M. Berg		NW¼ of NE¼				40																
3	U. S. of America		SW¼ of NE¼																				
4	U. S. of America		SE¼ of NE¼																				
5	U. S. of America		S½ of NE¼ of NW¼																				
6	A. J. + Lydia Thompson		N½ of NE¼ of NW¼				20			9/10													
7	U. S. of America		NW¼ of NW¼																				
8	U. S. of America		SW¼ of NW¼																				
9	U. S. of America		SE¼ of NW¼																				
10																							
11	U. S. of America		NE¼ of SW¼																				
12	U. S. of America		NW¼ of SW¼																				
13	U. S. of America		SW¼ of SW¼																				
14	U. S. of America		SE¼ of SW¼																				
15																							
16	State of Minnesota		NE¼ of SE¼																				
17	U. S. of America		NW¼ of SE¼																				
18	U. S. of America		SW¼ of SE¼																				
19	U. S. of America		SE¼ of SE¼																				
20																							
							100																

	Sold for Taxes	Validations by School Districts as Equalized by Department of Taxation: District No. 2 Rate 16.96 Mills	District No. Rate Mills	District No. Rate Mills	District No. Rate Mills	District No. Rate Mills	District No. Rate Mills	Tax including State Homestead (Dollars, cts.)	State Tax on Non-Homestead 2.4 Mills (Dollars, cts.)	Special Taxes	Total Taxes	Paid	When Paid (Month Day Year)	Number of Receipt	March Settlement 1952	June Settlement 1952	Penalty	November Settlement 1952	Penalty	Collections to First Monday in January 1953	Penalty	Delinquent on First Monday in January 1953	Penalty	Total Delinquent Tax and Penalty	Remarks
1		21,357						60.96	—		60.96	2nd Half Paid	OCT 28 1952	12111		30.48		30.48							
												1st Half Paid	MAY 8 1952	6737											
2		17						14.86	24		15.10	2nd Half Paid	OCT 28 1952	12113		7.55		7.55							
												1st Half Paid	MAY 8 1952	6737											
3																									
4																									
5																									
6		21,353						9.40	—		9.40	2nd Half Paid	OCT 28 1952	12103		4.70		4.70							
												1st Half Paid	MAY 8 1952	6737											
7																									
8																									
9																									
10																									
11																									
12																									
13																									
14																									
15																									
16																									
17																									
18																									
19																									
20																									
	H 412							85.77	24		85.46					42.73		42.73							
	87																								
	499																								

Form 5CD

Assessment Roll and Tax List of Real Property in the Town of Shingobee, Cass County, Minnesota, for Taxes for the Year 1951.

	In Whose Name Assessed	To Whom Transferred	Description of Property: Subdivision	Sec. or Lot	Town or Block	Rng.	Number of Acres of Land: Acres	100ths	No. School District	Indicate Homestead Tax or No	Indicate Farm Land Tax or No	True and Full Valuations: Land Exclusive of Structures and Improvements (Dollars)	Buildings and Other Structures (Dollars)	Machinery Permanently Attached to Real Estate (Dollars)	Total True and Full Value (Dollars)	Assessed Valuations: Rural: Homestead Up to $4,000 20% (Dollars)	Rural: Over $4,000 and Non-Homestead 33⅓% (Dollars)	All Other: Homestead Up to $4,000 25% (Dollars)	All Other: Over $4,000 and Non-Homestead 40% (Dollars)	Machinery Permanently Attached to Real Estate 33⅓% (Dollars)	Total Assessed Value (Dollars)	Total Assessed Value as Equalized by the Board of Review (Dollars)	Final Equalized Value (Dollars)
1	U. S. of America		NE ¼ of NE ¼	18	142	31			5														
2	U. S. of America		NW ¼ of NE ¼																				
3	U. S. of America		SW ¼ of NE ¼																				
4	U. S. of America		SE ¼ of NE ¼																				
5																							
6	U. S. of America		NE ¼ of NW ¼																				
7	U. S. of America		~~NW ¼ of NW ¼~~ Lot 1																				
8	U. S. of America		~~SW ¼ of NW ¼~~ Lot 2																				
9	U. S. of America		SE ¼ of NW ¼																				
10																							
11	U. S. of America		NE ¼ of SW ¼																				
12	U. S. of America		~~NW ¼ of SW ¼~~ Lot 3																				
13	U. S. of America		~~SW ¼ of SW ¼~~ Lot 4																				
14	U. S. of America		SE ¼ of SW ¼																				
15																							
16	U. S. of America		NE ¼ of SE ¼																				
17	U. S. of America		NW ¼ of SE ¼																				
18	U. S. of America		SW ¼ of SE ¼																				
19	U. S. of America		SE ¼ of SE ¼																				
20																							

	Sold for Taxes	Valuations by School Districts as Equalized by Department of Taxation: District No. ..... Rate ..... Mills (Dollars)	District No. ..... Rate ..... Mills (Dollars)	District No. ..... Rate ..... Mills (Dollars)	District No. ..... Rate ..... Mills (Dollars)	District No. ..... Rate ..... Mills (Dollars)	District No. ..... Rate ..... Mills (Dollars)	Tax including State Homestead ..... Mills ($ cts.)	State Tax on Non-Homestead ..... Mills ($ cts.)	Special Taxes ($ cts.)	Total Taxes ($ cts.)		Paid	When Paid: Month Day Year	Number of Receipt	March Settlement 1952 ($ cts.)	June Settlement 1952 ($ cts.)	Penalty ($ cts.)	November Settlement 1952 ($ cts.)	Penalty ($ cts.)	Collections to First Monday in January 1953 ($ cts.)	Penalty ($ cts.)	Delinquent on First Monday in January 1953 ($ cts.)	Total Delinquent Tax and Penalty ($ cts.)	Remarks
1												1													
2												2													
3												3													
4												4													
5												5													
6												6													
7												7													
8												8													
9												9													
10												10													
11												11													
12												12													
13												13													
14												14													
15												15													
16												16													
17												17													
18												18													
19												19													
20												20													

Form 5CD

Assessment Roll and Tax List of Real Property in the Town of Shingler, Cass County, Minnesota, for Taxes for the Year 1951.

	In Whose Name Assessed	To Whom Transferred		Description of Property: Subdivision	Sec. or Lot	Town or Block	Rng.	Number of Acres of Land: Acres	100ths	No. School District	Information Required Tax or No	Information Required Tax or No	True and Full Valuations: Land Exclusive of Structures and Improvements (Dollars)	Buildings and Other Structures (Dollars)	Machinery Permanently Attached to Real Estate (Dollars)	Total True and Full Value (Dollars)	Assessed Valuations: Rural: Homestead Up to $4,000 20% (Dollars)	Rural: Over $4,000 and Non-Homestead 33⅓% (Dollars)	All Other: Homestead Up to $4,000 25% (Dollars)	All Other: Over $4,000 and Non-Homestead 40% (Dollars)	Machinery Permanently Attached to Real Estate 33⅓% (Dollars)	Total Assessed Value (Dollars)	Total Assessed Value as Equalized by the Board of Review (Dollars)	Final Equalized Value (Dollars)
	Loretta Hudson Orelu		1	NE ¼ of NE ¼	19	142	31	40		5														
	"	"	2	NW ¼ of NE ¼				40																
	"	"	3	SW ¼ of NE ¼				40																
	"	"	4	SE ¼ of NE ¼				40																
			5																					
	U. S. of America		6	NE ¼ of NW ¼																				
	State of Minnesota		7	~~NE ¼ of NW ¼~~ Lot 1																				
	U. S. of America		8	~~SE ¼ of NW ¼~~ Lot 2																				
	U. S. of America		9	SE ¼ of NW ¼																				
			10																					
	U. S. of America		11	NE ¼ of SW ¼																				
	U. S. of America		12	~~NE ¼ of SW ¼~~ Lot 3																				
	U. S. of America		13	~~SE ¼ of SW ¼~~ Lot 4																				
	U. S. of America		14	SE ¼ of SW ¼																				
			15																					
	U. S. of America		16	NE ¼ of SE ¼																				
	U. S. of America		17	NW ¼ of SE ¼																				
	U. S. of America		18	SW ¼ of SE ¼																				
	U. S. of America		19	SE ¼ of SE ¼																				
			20																					
								120																

	Sold for Taxes	Valuations by School Districts as Equalized by Department of Taxation: District No. 5 Rate 25 Mills	District No. ..... Rate ..... Mills	District No. ..... Rate ..... Mills	District No. ..... Rate ..... Mills	District No. ..... Rate ..... Mills	District No. ..... Rate ..... Mills	Tax including State Homestead ..... Mills	State Tax on Non-Homestead 2.79 Mills	Special Taxes	Total Taxes	Paid	When Paid	Number of Receipt	March Settlement 1952	June Settlement 1952	Penalty	November Settlement 1952	Penalty	Collections to First Monday in January 1953	Penalty	Delinquent on First Monday in January 1953	Total Delinquent Tax and Penalty	Remarks
		Dollars	Dollars	Dollars	Dollars	Dollars	Dollars	$ cts.	$ cts.	$ cts.	$ cts.		Month Day Year		$ cts.	$ cts.	$ cts.	$ cts.	$ cts.	$ cts.	$ cts.	$ cts.	$ cts.	
1		1.07						18.28	.30		18.58	PAID IN FULL	MAY 31 1952			18.58								
2		1.36						23.22	.38		23.60	PAID IN FULL	MAY 31 1952	10835		23.60								
3		1.07						18.28	.30		18.58	PAID IN FULL	MAY 31 1952			18.58								
4		1.07						18.28	.30		18.58	PAID IN FULL	MAY 31 1952			18.58								
5																								
6																								
7																								
8																								
9																								
10																								
11																								
12																								
13																								
14																								
15																								
16																								
17																								
18																								
19																								
20																								
		4.57						78.06	1.28		79.34					79.34								

Assessment Roll and Tax List of Real Property in the Town of Shingobee, Cass County, Minnesota, for Taxes for the Year 1951.

Form 5CD WILLIS-DAVIS COMPANY, MINNEAPOLIS

	IN WHOSE NAME ASSESSED	TO WHOM TRANSFERRED	DESCRIPTION OF PROPERTY: SUBDIVISION	Sec. or Lot	Town or Block	Rng.	Number of Acres of Land (Acres / 100ths)	No. School District	Indicate Homestead Tax as Ho	Indicate Agricultural Tax as Ag	TRUE AND FULL VALUATIONS: LAND Exclusive of Structures and Improvements (Dollars)	BUILDINGS and Other Structures (Dollars)	MACHINERY Permanently Attached to Real Estate (Dollars)	TOTAL True and Full Value (Dollars)	ASSESSED VALUATIONS: RURAL: Homestead Up to $4,000 20% (Dollars)	RURAL: Over $4,000 and Non-Homestead 33⅓% (Dollars)	ALL OTHER: Homestead Up to $4,000 25% (Dollars)	ALL OTHER: Over $4,000 and Non-Homestead 40% (Dollars)	MACHINERY Permanently Attached to Real Estate 33⅓% (Dollars)	TOTAL ASSESSED VALUE (Dollars)	Total Assessed Value as Equalized by the Board of Review (Dollars)	FINAL EQUALIZED VALUE (Dollars)
	U. S. of America		NE¼ of NE¼	20	142	31		5														
1	Edward T. & Clara E. Kristen		NW¼ of NE¼				42.98		Ag													
2	U. S. of America		SW¼ of NE¼																			
3	U. S. of America		SE¼ of NE¼																			
4																						
5	Olga Carlson		NE¼ of NW¼				37.62		"													
6	U. S. of America		NW¼ of NW¼																			
7	U. S. of America		SW¼ of NW¼																			
8	Alice & Richard Sautbine		SE¼ of NW¼				39.42															
9																						
10	Alfred U. & Edna Oberley		NE¼ of SW¼				40.20		Ho													
11	U. S. of America		NW¼ of SW¼																			
12	U. S. of America		SW¼ of SW¼																			
13	U. S. of America		SE¼ of SW¼																			
14																						
15	Claude B. & Lillian Starr		NE¼ of SE¼				51.48		"													
16	Alfred U. & Edna Oberley																					
17	Ferdinand Zink		NW¼ of SE¼				47.69		"													
18	U. S. of America		SW¼ of SE¼																			
19	Claude B. & Lillian Starr		SE¼ of SE¼				50.42		"													
20																						
							309.81															

VALUATIONS BY SCHOOL DISTRICTS AS EQUALIZED BY DEPARTMENT OF TAXATION

	SOLD FOR TAXES	District No. 5 Rate 79 + 1 Mills (Dollars)	District No. ..... Rate ..... Mills (Dollars)	District No. ..... Rate ..... Mills (Dollars)	District No. ..... Rate ..... Mills (Dollars)	District No. ..... Rate ..... Mills (Dollars)	District No. ..... Rate ..... Mills (Dollars)	Tax including State Homestead ..... Mills ($ cts.)	State Tax on Non-Homestead 79 2 Mills ($ cts.)	SPECIAL TAXES ($ cts.)	TOTAL TAXES ($ cts.)	PAID	WHEN PAID (Month Day Year)	Number of Receipt	March Settlement 1952 ($ cts.)	June Settlement 1952 ($ cts.)	Penalty ($ cts.)	November Settlement 1952 ($ cts.)	Penalty ($ cts.)	Collections to First Monday in January 1953 ($ cts.)	Penalty ($ cts.)	Delinquent on First Monday in January 1953 ($ cts.)	Total Delinquent Tax and Penalty ($ cts.)	REMARKS
1																								
2		21.72						29.38	—		29.38	PAID IN FULL	FEB 26 1952	1345	29.38									
3																								
4																								
5																								
6	SOLD FOR TAXES	21.98						16.74	—		16.74	PAID IN FULL	OCT 1 1952	13082				16.74	50					
7																								
8																								
9	SOLD FOR TAXES	21.22						20.84	—		20.84												20.84	
10																								
11		67 Clerc. # 4757						11.44	18		11.62	Balance Paid / Part Paid	OCT 30 1952 / MAY 8 1952	15718 / 12621		5.83		5.77						
12																								
13																								
14																								
15																								
16		81 Clerc. # 4772						15.02	24		15.26	2nd Half Paid / [illegible]	OCT 24 1952 / [illegible]	15747 / 6595		7.63		7.63						
17		77 " # 4757						13.50	22		13.72	PAID IN FULL	FEB 26 1952	1346	13.72									
18																								
19		64 " # 4772						10.98	18		11.10	2nd Half Paid / [illegible]	OCT 24 1952 / [illegible]	15744 / 6575		5.55		5.55						
20																								
	H	13.72 / 2.98 / 6.70						117.84	82		118.66				43.14	19.03		35.69					20.84	

Assessment Roll and Tax List of Real Property in the Town of Shingobee, Cass County, Minnesota, for Taxes for the Year 1951.

Form 5CD BRAUN-SATZ COMPANY, MINNEAPOLIS

	In Whose Name Assessed	To Whom Transferred	Description of Property: Subdivision	Sec. or Lot	Town or Block	Rng.	Number of Acres of Land: Acres	Hds.	No. School District	Indicates Homestead Yes or No	Indicates Agricultural Yes or No	True and Full Valuations: Land Exclusive of Structures and Improvements (Dollars)	Buildings and Other Structures (Dollars)	Machinery Permanently Attached to Real Estate (Dollars)	Total True and Full Value (Dollars)	Assessed Valuations: Rural: Homestead Up to $4,000 20% (Dollars)	Rural: Over $4,000 and Non-Homestead 33⅓% (Dollars)	All Other: Homestead Up to $4,000 25% (Dollars)	All Other: Over $4,000 and Non-Homestead 40% (Dollars)	All Other: Machinery Permanently Attached to Real Estate 33⅓% (Dollars)	Total Assessed Value (Dollars)	Total Assessed Value as Equalized by the Board of Review (Dollars)	Final Equalized Value (Dollars)
	Wesley Harp + La Vada Harp		all of Lot 1 lying N. + E. of Ry.																				
1			~~N½ of NE¼~~	21	142	31	20.18	5															
2	Albert Carlson		N.W. ¼ of N.E. ¼ Lot 2				39.50																
3	Raymond L. Conkle		S½ of S½ of NE¼ less 15' x 150'				38.60																
4	John, H. A. + Sophia Hanson		~~S½ of S½ of NE¼~~				40																
5	" "		N½ of S½ of NE¼ a strip of land 1 rod wide along E. side of NE¼ of NW¼ less strip 1 rod wide				1																
6	Albert Bratrud		NE¼ of NW¼ along E. side				39																
7	John, H. A. + Sophia Hanson		NW¼ of NW¼				40																
8	Albert Bratrud		SW¼ of NW¼				40																
9	" "		SE¼ of NW¼				40																
10	Ed. J. P. Steede		S½ of NW¼ of SE¼				20																
11	U. S. of America		NE¼ of SW¼																				
12	U. S. of America		NW¼ of SW¼																				
13	U. S. of America		SW¼ of SW¼																				
14	U. S. of America		SE¼ of SW¼																				
15	Edna C. McCarry Rich		NE¼ of SE¼ less N. 1036'				8.60																
16	A. N. + Edna Oberly		N. 1036' of NE¼ of SE¼				31.40																
17	Alfred N. + Edna N. Oberly		N½ of NW¼ of SE¼				20																
18	Village of Walker		N½ of SW¼ of SE¼				20																
19	Robert L. + Ruth E. Johnson		SE¼ of SE¼ less N. 532'				35																
20																							
							433.28																

cont. on next page

Valuations by School Districts as Equalized by Department of Taxation

	Sold for Taxes	District No. 2 Rate 14.79 Mills	District No. ..... Rate ..... Mills	District No. ..... Rate ..... Mills	District No. ..... Rate ..... Mills	District No. ..... Rate ..... Mills	District No. ..... Rate ..... Mills	Tax including State Homestead ..... Mills	State Tax on Non-Homestead 2.29 Mills	Special Taxes	Total Taxes		Paid	When Paid	Number of Receipt	March Settlement 1952	June Settlement 1952	Penalty	November Settlement 1952	Penalty	Collections to First Monday in January 1953	Penalty	Delinquent on First Monday in January 1953	Penalty	Total Delinquent Tax and Penalty	Remarks
		Dollars	Dollars	Dollars	Dollars	Dollars	Dollars	$ cts.	$ cts.	$ cts.	$ cts.			Month Day Year		$ cts.	$ cts.	$ cts.	$ cts.	$ cts.	$ cts.	$ cts.	$ cts.	$ cts.	
1		30.39						66.44	—		66.44	1	PAID IN FULL	MAY 31 1952	15656		66.44								
													2nd Half Paid	OCT 31 1952	15793										
2		1.90						22.20	.36		22.56	2	1st Half Paid	MAY 31 1952	15690		11.28		11.28						
3		30.14						32.28	—		32.28	3	PAID IN FULL	MAY 31 1952	15654		32.28								
4		30.31						65.06	—		65.06	4	2nd Half Paid	OCT 31 1952	15797										
													1st Half Paid	MAY 31 1952	15690		32.53		32.53						
5		30.4						.68	—		.68	5	2nd Half Paid	OCT 31 1952	15797										
													1st Half Paid	MAY 31 1952	15690		.34		.34						
6		1.83						31.26	.52		31.78	6	2nd Half Paid	OCT 31 1952	15678										
													1st Half Paid	MAY 31 1952			15.89		15.89						
7		30.68						11.62	—		11.62	7	2nd Half Paid	OCT 31 1952	15797										
													1st Half Paid	MAY 31 1952	15690		5.81		5.81						
8		1.28						21.86	.36		22.22	8	2nd Half Paid	OCT 31 1952											
													1st Half Paid	MAY 31 1952	15678		11.11		11.11						
9		1.33						22.72	.38		23.10	9	2nd Half Paid	OCT 31 1952											
													1st Half Paid	MAY 31 1952			11.55		11.55						
10	SOLD FOR TAXES	.70						11.96	.20		12.16	10											12.16		
11												11													
12												12													
13												13													
14												14													
15		.40						6.84	.12		6.96	15	~~Delinq. Paid~~ Part Paid	OCT 30 1952 MAY 31 1952											
16		30.02						51.58	—		51.58	16	~~Delinq. Paid~~ Part Paid	OCT 31 1952 MAY 31 1952	15718 15288		23.79		31.79						
17		30.40						6.84	—		6.84	17	~~Delinq. Paid~~ Part Paid	OCT 31 1952 MAY 31 1952											
18	SOLD FOR TAXES	.83						14.18	.24		14.42	18											14.42		
19		30.182						31.08	—		31.08	19	2nd Half Paid	OCT 30 1952	15703										
													1st Half Paid	MAY 29 1952	6692		15.54		15.54						
20												20													
	# 15555																								
	7767																								
	23322							395.60	2.18		397.78						236.68		135.82				26.58		

Assessment Roll and Tax List of Real Property in the Town of Shingobee, Cass County, Minnesota, for Taxes for the Year 1951.

Form 3CD BILLES-BURR COMPANY, MINNEAPOLIS

	IN WHOSE NAME ASSESSED	TO WHOM TRANSFERRED	DESCRIPTION OF PROPERTY: SUBDIVISION	Sec. or Lot	Town or Block	Rng.	Number of Acres of Land: Acres	100ths	No. School District	Indicate Homestead Tax or No	Indicate Agricultural Tax or No	TRUE AND FULL VALUATIONS: LAND Exclusive of Structures and Improvements (Dollars)	BUILDINGS and Other Structures (Dollars)	MACHINERY Permanently Attached to Real Estate (Dollars)	TOTAL True and Full Value (Dollars)	ASSESSED VALUATIONS: RURAL: Homestead Up to $4,000 20% (Dollars)	RURAL: Over $4,000 and Non-Homestead 33⅓% (Dollars)	ALL OTHER: Homestead Up to $4,000 25% (Dollars)	ALL OTHER: Over $4,000 and Non-Homestead 40% (Dollars)	MACHINERY Permanently Attached to Real Estate 33⅓% (Dollars)	TOTAL ASSESSED VALUE (Dollars)	Total Assessed Value as Equalized by the Board of Review (Dollars)	FINAL EQUALIZED VALUE (Dollars)
	Lewis A. & Nettie S. Becker		S½ of S½ of SE¼ less 1 acre																				
	State of Minnesota		~~N½ of NE¼~~	21	142	31																	
1			S side along E. line of S½ of																				
2			~~NW¼ of NE¼~~ S½ of SE¼				1																
3	John Hanson		SW¼ of NE¼																				
4			Lots SW of Rg				10																
	Village of Walker		~~SE¼ of NW¼~~																				
5			N. 500' of SE¼ of SE¼ less N. 515.5' of E. 1000' (Sacra)								Exempt												
6			NE¼ of NW¼																				
7			NW¼ of NW¼																				
8			SW¼ of NW¼																				
9			SE¼ of NW¼																				
	Village of Walker		N. 515.5' of E. 1000' of																				
10			SE¼ of SE¼ (Cemetery)								Exempt												
11			NE¼ of SW¼																				
12			NW¼ of SW¼																				
13			SW¼ of SW¼																				
	Wendelin & Agnes Ardert		S. 100' of N. 760' of W. 500' of SE¼																				
	" " "		of SE¼ less Hy. ~~SE¼ of SW¼~~				70				Exe												
14			50' x 100' of S½ of S½ of NE¼				70																
16			NE¼ of SE¼																				
17			NW¼ of SE¼																				
18			SW¼ of SE¼																				
19			SE¼ of SE¼																				
20																							
							3140																

142-31

	SOLD FOR TAXES	VALUATIONS BY SCHOOL DISTRICTS AS EQUALIZED BY DEPARTMENT OF TAXATION: District No. Hy Rate 19.19 Mills (Dollars)	District No.... Rate..... Mills (Dollars)	District No.... Rate..... Mills (Dollars)	District No.... Rate..... Mills (Dollars)	District No.... Rate..... Mills (Dollars)	District No.... Rate..... Mills (Dollars)	Tax Including State Homestead ....Mills ($ cts.)	State Tax on Non-Homestead 2.74 Mills ($ cts.)	SPECIAL TAXES ($ cts.)	TOTAL TAXES ($ cts.)		PAID	WHEN PAID (Month Day Year)	Number of Receipt	March Settlement 1952 ($ cts.)	June Settlement 1952 ($ cts.)	Penalty ($ cts.)	November Settlement 1952 ($ cts.)	Penalty ($ cts.)	Collections to First Monday in January 1953 ($ cts.)	Penalty ($ cts.)	Delinquent on First Monday in January 1953 ($ cts.)	Penalty ($ cts.)	Total Delinquent Tax and Penalty ($ cts.)	REMARKS
1		31 127						21 68	–		21 68	1	PAID IN FULL	MAY 31 1952	11658		21 68								
2												2													
3												3													
4		31 24						4 10	–		4 10	2nd Half Paid		OCT 31 1952	13997										
												4	1st Half Paid	MAY 31 1952	6986		2 05		2 05						
5												5													
6												6													
7												7													
8												8													
9												9													
10												10													
11												11													
12												12													
13												13													
14		31 109						18 62	–		18 62	14	2nd Half Paid	OCT 31 1952	13596		10 16		9 46						
													1st Half Paid	MAY 31 1952	6050										
15		31 10						1 70	–		1 70	15	2nd Half Paid	OCT 31 1952	13596				85						
													1st Half Paid	MAY 31 1952											
16												16													
17												17													
18												18													
19												19													
20												20													
		H 370						46 10	–		46 10						33 89		18 96						

Form 5CD

Assessment Roll and Tax List of Real Property in the Town of Shingobee, Cass County, Minnesota, for Taxes for the Year 1951.

In Whose Name Assessed	To Whom Transferred	Description of Property: Subdivision	Sec. or Lot	Town or Block	Rng.	Number of Acres of Land: Acres	Tenths	No. School District	Indicate Homestead Exclusion Yes or No	Indicate Agricultural Yes or No	True and Full Valuations: Land Exclusive of Structures and Improvements (Dollars)	Buildings and Other Structures (Dollars)	Machinery Permanently Attached to Real Estate (Dollars)	Total True and Full Value (Dollars)	Assessed Valuations: Rural: Homestead Up to $4,000 20% (Dollars)	Rural: Over $4,000 and Non-Homestead 33⅓% (Dollars)	All Other: Homestead Up to $4,000 25% (Dollars)	All Other: Over $4,000 and Non-Homestead 40% (Dollars)	All Other: Machinery Permanently Attached to Real Estate 33⅓% (Dollars)	Total Assessed Value (Dollars)	Total Assessed Value as Equalized by the Board of Review (Dollars)	Final Equalized Value (Dollars)
Augusta F. + Peter E. Paluskey		Lot 2 W. of Ry.																				
		1 ~~NW¼ of NW¼~~	22	142	31	21		5	90													
		2 NW¼ of NE¼																				
		3 SW¼ of NE¼																				
		4 SE¼ of NE¼																				
		5																				
		6 NE¼ of NW¼																				
		7 NW¼ of NW¼																				
		8 SW¼ of NW¼																				
Horace D. Riegle, adm. C.T.S. estate John Lindsay,		9 5 ac. of lot 3 S. of S.R.H. Ry. + S. of ~~SE¼ of NW¼~~				5			90													
Bert E. + Beatrice Gardner		10 (10 ac. of lot 3 S. of S.R.H #82 less 1 ac. to Ry. + less 2½ ac. to Hall)				6.50																
		11 NE¼ of SW¼																				
		12 NW¼ of SW¼																				
D. E. Wakefield		13 Lot 1 less .19 ac. Ry. ~~SW¼ of SW¼~~				35.06																
Leslie + Irene Gardner		14 1 ac. of lot 3 S. of S.R.H #82				1			90													
		15 SE¼ of SW¼																				
Horace D. Riegle, Adm. Estate of John E. Lindsay		16 Lot 2 outside Village + lies part ~~NE¼ of SE¼~~ W. of Ry.				21			90													
" " "		17 1 ac. N. + E. of Ry. of lot 3 ~~NW¼ of SE¼~~				1																
The Ripson Lumber Co.		18 1 ac. of Lot 3 ~~SW¼ of SE¼~~				1																
" "		19 2.5 ac. of lot 3 ~~SE¼ of SE¼~~				2.50																
		20																				
Cont. on next page						94.06																

Cass County, Minnesota, for Taxes for the Year 1951.

	Sold for Taxes	Valuations by School Districts as Equalized by Department of Taxation: District No. 1 Rate 75 Mills	District No. ..... Rate ..... Mills	District No. ..... Rate 75 Mills	District No. ..... Rate ..... Mills	District No. ..... Rate ..... Mills	District No. ..... Rate ..... Mills	Tax including State Homestead: ..... Mills	State Tax on Non-Homestead: 2.79 Mills	Special Taxes	Total Taxes		Paid	When Paid (Month Day Year)	Number or Receipt	March Settlement 1952	June Settlement 1952	Penalty	November Settlement 1951	Penalty	Collections to First Monday in January 1953	Penalty	Delinquent on First Monday in January 1953	Total Delinquent Tax and Penalty	Remarks
		Dollars	Dollars	Dollars	Dollars	Dollars	Dollars	$ cts.	$ cts.	$ cts.	$ cts.							$ cts.	$ cts.	$ cts.	$ cts.	$ cts.	$ cts.	$ cts.	
1		30 244						41.68	–		41.68	1	2nd Half Paid	OCT 31 1952	15152		20.84		20.84						
2													1st Half Paid	MAY 31 1952	12402										
3												2													
4												3													
5												4													
6												5													
7												6													
8												7													
SOLD FOR TAXES												8													
9			25					4.76	06		4.82		2nd Half Paid	OCT 31 1952	1371										
10		1304						57.04	94		57.98	9	1st Half Paid	MAY 31 1952	11111		24		24						
11												10	Delinquent Paid	OCT 31 1952	15444		11.61		2.98						
12													Part Paid	MAY 31 1952	6120										
13			175					33.38	48		33.86	11													
14		31 318						37.24	–		37.24	12													
15												13	PAID IN FULL	MAY 31 1952	11047		33.86								
16		1192						323.28	5.28		328.56	14	PAID IN FULL	MAY 29 1952	6083		37.24								
17			17					3.24	04		3.28	15													
18			530					101.12	1.48		102.60	16	2nd Half Paid	OCT 31 1952	1507		164.28		164.28						
19			360					68.68	1.00		69.68	17	1st Half Paid	MAY 31 1952	11247		1.64		1.64						
20												18	2nd Half Paid	OCT 31 1952	1593		57.30		57.30						
	4 462							211.18				19	1st Half Paid	MAY 31 1952	2237		37.89		37.89						
	3237		1107					459.24	9.28		679.78	20	2nd Half Paid	OCT 31 1952											
	5687							670.42					1st Half Paid	MAY 31 1952											
																	375.40		304.39						

Form 5CD: MILLER-DUTE COMPANY, MINNEAPOLIS

Assessment Roll and Tax List of Real Property in the Town of Shingobee, Cass County, Minnesota, for Taxes for the Year 1951.

	IN WHOSE NAME ASSESSED	TO WHOM TRANSFERRED	DESCRIPTION OF PROPERTY: SUBDIVISION	Sec. or Lot	Town or Block	Rng.	Number of Acres of Land: Acres	100ths	No. School District	Indicate Homestead Tax or No	Indicate Agricultural Tax or No	TRUE AND FULL VALUATIONS: LAND Exclusive of Structures and Improvements	BUILDINGS and Other Structures	MACHINERY Permanently Attached to Real Estate	TOTAL True and Full Value	ASSESSED VALUATIONS: RURAL: Homestead Up to $4,000 20%	RURAL: Over $4,000 and Non-Homestead 33⅓%	ALL OTHER: Homestead Up to $4,000 25%	ALL OTHER: Over $4,000 and Non-Homestead 40%	MACHINERY Permanently Attached to Real Estate 33⅓%	TOTAL ASSESSED VALUE	Total Assessed Value as Equalized by the Board of Review	FINAL EQUALIZED VALUE
												Dollars	Dollars	Dollars	Dollars	Dollars	Dollars	Dollars	Dollars	Dollars	Dollars	Dollars	Dollars
	Edward Howard Musil		about 3 acres of Lot 3																				
			1 NW¼ of NW¼	22	142	31	3		5	Yes													
	Arthur A. Larson		Part of Lot 3 less Hy.																				
			2 NW¼ of NW¼				7	37		"													
	Rosco Croft		1.5 acres of Lot 3																				
			3 SW¼ of NW¼				1	50		No													
	Eugene & Louisa Harrington		4 acres of Lot 3																				
			4 SW¼ of NW¼				4			No													
	B. G. & Della M. Dennis		175.5' x 146.5' x 175' x 166' of Lot 4																				
			5				1	50		Yes													
	Alfred N. & Elna N. Oberley		3 acres of Lot 3 (26 20 rds)																				
			6 NW¼ of NW¼				3			"													
	Anna M. & Richard Bennett		½ acre of Lot 3																				
			7 NW¼ of NW¼				13			"													
	Claude B. & Lillian Starr		Lot 3 (Out ¼ of Sec 31) less Oakleaf's addn. & R.R. + less 167' x 160' x 146.5' x 97' + less 175.5' x 146.5' x 175' x 166'																				
			8				29			"													
	Horace D. Reigle, adm. C.T.A. Estate John Elmer Reigle		about ½ acre of Lot 1																				
			9 SE¼ of NW¼				1	50		No													
	Eric & Beulah Hagen		10 167' x 160' x 146.5' x 97' of SW¼ of SW¼ (Lot 4)				27			Yes													
	Clyde M. & Pearl E. Cowell		150' x 353' - Part of Lot 1																				
			11 NW¼ of NW¼				1	50		No													
	~~Clarence Neeler~~ John R. & Verena E. Nathman																						
			12 NW¼ of NW¼				2	25		"													
	~~Clarence Winter~~		½ of ½ acre of Lot 1																				
			13 SW¼ of SW¼				2	25		"													
	Harry W. & Pearl Anderson		Comm. 335' N of SW cor of Lot 3 Cem. Rd. E 335' along Cemetery Rd. S 335' to W line of Lot 3																				
			14 S. 6 highway				1	50		"													
	Ind. School Dist. #5		15 500' of SE¼ of SE¼							Exempt													
	Village of Walker		16 1½ acs. of SE¼ of SE¼							Exempt													
			17 NW¼ of SW¼																				
			18 SW¼ of SW¼																				
			19 SE¼ of SW¼																				
	E. L. Rogers		20 1 acre of Lot 3				1			No													
							59	77															

	SOLD FOR TAXES	VALUATIONS BY SCHOOL DISTRICTS AS EQUALIZED BY DEPARTMENT OF TAXATION: District No. 5 Rate 41 mills	District No. Rate Mills	District No. Rate Mills	District No. Rate Mills	District No. Rate Mills	District No. Rate Mills	Tax including State Homestead Mills	State Tax on Non-Homestead 2.2 Mills	SPECIAL TAXES	TOTAL TAXES	PAID	WHEN PAID	Number of Receipt	March Settlement 1952	June Settlement 1952	Penalty	November Settlement 1952	Penalty	Collections to First Monday in January 1951	Penalty	Delinquent on First Monday in January 1953	Total Delinquent Tax and Penalty	REMARKS
		Dollars	Dollars	Dollars	Dollars	Dollars	Dollars	$ cts.	$ cts.	$ cts.	$ cts.		Month Day Year		$ cts.	$ cts.	$ cts.	$ cts.	$ cts.	$ cts.	$ cts.	$ cts.	$ cts.	
1		21.32						5.46	—		5.46	1 PAID IN FULL	APR 2 1952	4621		5.46								
2		21.70						11.96	—		11.96	2 PAID IN FULL	DEC 27 1952	7470						11.96	.96			
3		21.128						21.86	—		21.86	3 2nd Half paid	OCT 15 1952	7373				10.93						
												1st Half Paid	MAY 6 1952	5636		10.93								
4		75						13.00	20		13.00	4 PAID IN FULL	MAY 27 1952	6652		13.00								
5		21.155						23.06	—		23.06	5 PAID IN FULL	MAY 28 1952	6507		23.06								
												Double Paid	OCT 30 1952	7371										
												Part Pd	MAY 2 1952	4621		7.70		7.70						
6		21.7						1.54	—		1.54	6												
7		21.52						8.88	—		8.88	7 PAID IN FULL	MAY 31 1952	7065		8.88								
8		21.143						24.42	—		24.42	8 2nd Half Paid	OCT 24 1952	7577				12.21		12.21				
												2nd Half Paid	OCT 31 1952	7577				21.97						
9		25						4.26	.06		4.32	1st Half Paid	MAY 31 1952			2.16								
10	OLD FOR TAXES	21.112						19.12	—		19.12	10 PAID IN FULL	AUG 25 1952	7800				19.12	.38					
11		171						29.20	.48		29.68	11 PAID IN FULL	MAR 28 1952	3092		29.68								
12		757						127.28	2.12		131.40	12 2nd Half Paid	OCT 22 1952	7572				65.70		65.70				
												1st Half Paid	MAY 31 1952	1540		65.70								
13		973						166.16	2.72		168.88	13 PAID IN FULL	FEB 14 1952	427	168.88									
14	OLD FOR TAXES	157						26.98	.44		27.42	14 PAID IN FULL	JUL 14 1952	7853				27.42	.55					
15												15												
16												16												
17												17												
18												18												
19												19												
20		1.70						1.70	.02		1.72	20 2nd Half Paid	OCT 31 1952	7652				.86						
												1st Half Paid	MAY 31 1952	2497		.86								
	# 681							48.68	6.04		49.272				168.88	172.72		73.46		77.66				
	2167																							
	1850																							

Form 5CD [illegible]

Assessment Roll and Tax List of Real Property in the Town of Shingobee, Cass County, Minnesota, for Taxes for the Year 1951.

	In Whose Name Assessed	To Whom Transferred	Description of Property: Subdivision	Sec. or Lot	Town or Block	Rng.	Number of Acres of Land: Acres	Tenths	No. School District	Indicate Homestead Tax or No	Indicate Agricultural Tax or No	True and Full Valuations: Land Exclusive of Structures and Improvements (Dollars)	Buildings and Other Structures (Dollars)	Machinery Permanently Attached to Real Estate (Dollars)	Total True and Full Value (Dollars)	Assessed Valuations: Rural: Homestead Up to $4,000 20% (Dollars)	Rural: Over $4,000 and Non-Homestead 33⅓% (Dollars)	All Other: Homestead Up to $4,000 25% (Dollars)	All Other: Over $4,000 and Non-Homestead 40% (Dollars)	Machinery Permanently Attached to Real Estate 33⅓% (Dollars)	Total Assessed Value (Dollars)	Total Assessed Value as Equalized by the Board of Review (Dollars)	Final Equalized Value (Dollars)
	Ed Wold		Lot 2 less platted & less 400'x 90' in line 10 Rds. E. Dana Lake Lake 10 rds. of Bighee [illegible] Lake 1 Pam. 23				142.31		25.20	5	No												
2	Arthur & Bernice J. Olson		NW¼ of NE¼																				
3			400'x90' of Lot 2 ~~SW¼ of NE¼~~						.83		No												
4	Theodore Norgard		SE¼ of NE¼																				
5			10 rds. X 16 rds. of Lot 2 less platted						1.00		No												
6	Edmund Bighee & Dorothy Hagen		NE¼ of NW¼																				
7			10 rds. X 16 rds. of Lot 2 less platted ~~NW¼ of NW¼~~						1.00														
8			SW¼ of NW¼																				
9			SE¼ of NW¼																				
10	John M. & Mary Meyer Lang		1.8 acs. of Lot 2						1.80		No												
11			NE¼ of SW¼																				
12			NW¼ of SW¼																				
13			SW¼ of SW¼																				
14			SE¼ of SW¼																				
15																							
16			NE¼ of SE¼																				
17			NW¼ of SE¼																				
18			SW¼ of SE¼																				
19			SE¼ of SE¼																				
20																							
							142.31		29.83														

	Sold for Taxes	Valuations by School Districts as Equalized by Department of Taxation: District No. ..... Rate ..... Mills	District No. ..... Rate ..... Mills	District No. 50 Rate 24.5 Mills	District No. ..... Rate ..... Mills	District No. ..... Rate ..... Mills	District No. ..... Rate ..... Mills	Tax including State Homestead ..... Mills	State Tax on Non-Homestead 2.34 Mills	Special Taxes	Total Taxes		Paid	When Paid	Number of Receipt	March Settlement 1952	June Settlement 1952	Penalty	November Settlement 1952	Penalty	Collections to First Monday in January 1951	Penalty	Delinquent on First Monday in January 1953	Total Delinquent Tax and Penalty	Remarks
		Dollars	Dollars	Dollars	Dollars	Dollars	Dollars	$ cts.	$ cts.	$ cts.	$ cts.			Month Day Year		$ cts.	$ cts.	$ cts.	$ cts.	$ cts.	$ cts.	$ cts.	$ cts.	$ cts.	
1			150					28.62	42		29.04	1	PAID IN FULL	MAY 1 2 1952	5633		29.04								
2												2													
3			21.254					48.46	—		48.46	3	[illegible]	MAY 2 8 1952	5617		24.23						24.23	24.23	
4												4													
5	SOLD FOR TAXES		40					7.64	12		7.76	5											7.76		
6												6													
7			40					7.64	12		7.76	7	PAID IN FULL	FEB 2 5 1952	343	7.76									
8												8													
9												9													
10	SOLD FOR TAXES		~~21.605~~ 21.625	Abate #5279				~~96.34~~ 96.34 ~~11.74~~ 11.74	—		~~96.34~~ ~~11.74~~	10	PAID IN FULL PAID IN FULL	OCT 6 1952 MAY 5 1952	12811 [illegible]		48.17		48.17						22.90 Abated
11												11													
12												12													
13												13													
14												14													
15												15													
16												16													
17												17													
18												18													
19												19													
20												20													
			~~579~~ 580 ~~1197~~					21.60	66		21.26						10.44		4.87				31.97		

Form 5CD

Assessment Roll and Tax List of Real Property in the Town of Shingobee, Cass County, Minnesota, for Taxes for the Year 1951.

	In Whose Name Assessed	To Whom Transferred	Description of Property: Subdivision	Sec. or Lot	Town or Block	Rng.	Number of Acres of Land (Acres / 100ths)	No. School District	Individual Income Tax Paid Yes or No	Individual Gross Income Tax Paid Yes or No	True and Full Valuations: Land Exclusive of Structures and Improvements (Dollars)	Buildings and Other Structures (Dollars)	Machinery Permanently Attached to Real Estate (Dollars)	Total True and Full Value (Dollars)	Assessed Valuations: Rural: Homestead Up to $4,000 20% (Dollars)	Rural: Over $4,000 and Non-Homestead 33⅓% (Dollars)	All Other: Homestead Up to $4,000 25% (Dollars)	All Other: Over $4,000 and Non-Homestead 40% (Dollars)	Machinery Permanently Attached to Real Estate 33⅓% (Dollars)	Total Assessed Value (Dollars)	Total Assessed Value as Equalized by the Board of Review (Dollars)	Final Equalized Value (Dollars)
1	Ethel L. Peterson		S½ of Lot 5 ~~N½ of N½ of N½~~	24	142	31	25.50	5	No													
2			N½ of N½																			
3			S½ of N½																			
4			S½ of N½																			
5	U. S. of America in trust for Minn. Chippewa Tribe		Lot 7																			
6			N½ of N½																			
7			N½ of N½																			
8			S½ of N½																			
9			S½ of N½																			
10																						
11			N½ of S½																			
12			N½ of S½																			
13			S½ of S½																			
14			S½ of S½																			
15																						
16			N½ of S½																			
17			N½ of S½																			
18			S½ of S½																			
19			S½ of S½																			
20																						
							25.50															

	Sold for Taxes	Valuations by School Districts as Equalized by Department of Taxation: District No. 2, Rate ..., Mills (Dollars)	District No. ..., Rate ..., Mills (Dollars)	District No. ..., Rate ..., Mills (Dollars)	District No. ..., Rate ..., Mills (Dollars)	District No. ..., Rate ..., Mills (Dollars)	District No. ..., Rate ..., Mills (Dollars)	Tax including State Homestead ..., Mills ($ cts.)	State Tax on Non-Homestead 2.97 ..., Mills ($ cts.)	Special Taxes ($ cts.)	Total Taxes ($ cts.)	Paid	When Paid: Month Day Year	Number of Receipt	March Settlement 1952 ($ cts.)	June Settlement 1952 ($ cts.)	Penalty ($ cts.)	November Settlement 1952 ($ cts.)	Penalty ($ cts.)	Collections to First Monday in January 1953 ($ cts.)	Penalty ($ cts.)	Delinquent on First Monday in January 1953 ($ cts.)	Total Delinquent Tax and Penalty ($ cts.)	Remarks
1		125						21.34	.34		21.68	1	2nd Half Paid OCT 31 1952	13789		10.84		10.84						Paid Under Protest
2												2	1st Half Paid MAY 31 1952	11096										
3												3												
4												4												
5												5												
6												6												
7												7												
8												8												
9												9												
10												10												
11												11												
12												12												
13												13												
14												14												
15												15												
16												16												
17												17												
18												18												
19												19												
20												20												
		125						21.34	.34		21.68					10.84		10.84						

Form 5CD

Assessment Roll and Tax List of Real Property in the Town of Shingobee, Cass County, Minnesota, for Taxes for the Year 1951.

	In Whose Name Assessed	To Whom Transferred	Description of Property: Subdivision	Sec. or Lot	Town or Block	Rng.	Number of Acres of Land: Acres	Tenths	No. School District	Indicates Homestead Tax or No	Indicates Agricultural Tax or No	True and Full Valuations: Land Exclusive of Structures and Improvements (Dollars)	Buildings and Other Structures (Dollars)	Machinery Permanently Attached to Real Estate (Dollars)	Total True and Full Value (Dollars)	Assessed Valuations: Rural: Homestead Up to $4,000 20% (Dollars)	Rural: Over $4,000 and Non-Homestead 33⅓% (Dollars)	All Other: Homestead Up to $4,000 25% (Dollars)	All Other: Over $4,000 and Non-Homestead 40% (Dollars)	Machinery Permanently Attached to Real Estate 33⅓% (Dollars)	Total Assessed Value (Dollars)	Total Assessed Value as Equalized by the Board of Review (Dollars)	Final Equalized Value (Dollars)
1	Regina & Johan Odin Naustvold		N½ of Lot 2 ~~NW¼ of NW¼~~	25	142	31	25	25.5	2	No													
2			NW¼ of NE¼																				
3			SW¼ of NE¼																				
4			SE¼ of NE¼																				
5	Ethel L. Peterson		Lot 6				10.90																
6			NE¼ of NW¼																				
7			NW¼ of NW¼																				
8			SW¼ of NW¼																				
9			SE¼ of NW¼																				
10																							
11	Regina & Johan Odin Naustvold		~~NE¼ of SW¼~~ Lot 3				16																
12			NW¼ of SW¼																				
13			SW¼ of SW¼																				
14	Pearl Hinde		~~SE¼ of SW¼~~ Lot 7				19.60																
15																							
16	State of Minnesota		NE¼ of SE¼																				
17	State of Minnesota		Lot 4 less Plat of Breezy Point ~~NW¼ of SW¼~~																				
18	Chris F. Kanzler		Lot 5 less plat of Breezy Point ~~SW¼ of SW¼~~ + less 5.8 acs.				40			Yes													
19	" "		SE¼ of SE¼				40																
20	Vernon McReavey		5.8 acs. of Lot 5				5.80			Yes													
							157.55																

	Sold for Taxes	Valuations by School Districts as Equalized by Department of Taxation: District No. 2 Rate 34.12 Mills	District No. 5	District No.	District No.	District No.	District No.	Tax including State Homestead	State Tax on Non-Homestead 2.74 Mills	Special Taxes	Total Taxes	Paid	When Paid	Number of Receipt	March Settlement 1952	June Settlement 1952	Penalty	November Settlement 1952	Penalty	Collections to First Monday in January 1951	Penalty	Delinquent on First Monday in January 1951	Total Delinquent Tax and Penalty	Remarks
		Dollars	Dollars	Dollars	Dollars	Dollars	Dollars	$ cts.	$ cts.	$ cts.	$ cts.		Month Day Year		$ cts.	$ cts.	$ cts.	$ cts.	$ cts.	$ cts.	$ cts.	$ cts.	$ cts.	
1		125						21.34	34		21.68	1	2nd Half Paid OCT 31 1952 1st Half Paid MAY 31 1952	13320 11203		1.08		1.09						
2												2												
3												3												
4												4												
5		60						8.54	14		8.68	5	2nd Half Paid OCT 31 1952 1st Half Paid MAY 31 1952	13382 11203		.43		.43						Paid in full Prior
6												6												
7												7												
8												8												
9												9												
10												10												
11		96						13.66	22		13.88	11	2nd Half Paid OCT 31 1952 1st Half Paid MAY 31 1952	13320 11203		.69		.69						
12												12												
13												13												
14		95						16.22	26		16.48	14	PAID IN FULL MAY 31 1952	11203		1.64								
15												15												
16												16												
17												17												
18				23.80				72.50	—		72.50	18	Balance Paid OCT 15 1952 1st Half Paid MAY 23 1952	16224 13231		3.62		3.625						
19		21.20						13.66	—		13.66	19	Balance Paid OCT 15 1952 1st Half Paid MAY 23 1952			.68		.683						
20		30 ~~67~~		abate. #5254				34.44 ~~11.44~~	.06 ~~.11~~		34.50 ~~11.62~~	20	PAID IN FULL AUG 11 1952	10719				3.48						8.14 Abated
		#80 417 497		#380				72.50 84.86 157.36	1.14		158.50					8.168		6.868						

Form 5CD

Assessment Roll and Tax List of Real Property in the Town of Shingobee, Cass County, Minnesota, for Taxes for the Year 1951.

	In Whose Name Assessed	To Whom Transferred	Description of Property: Subdivision	Sec. or Lot	Town or Block	Rng.	Number of Acres of Land: Acres	Hundths	No. School District	Indicate Homestead Yes or No	Indicate Agricultural Yes or No	True and Full Valuations: Land Exclusive of Structures and Improvements (Dollars)	Buildings and Other Structures (Dollars)	Machinery Permanently Attached to Real Estate (Dollars)	Total True and Full Value (Dollars)	Assessed Valuations: Rural: Homestead Up to $4,000 20% (Dollars)	Rural: Over $4,000 and Non-Homestead 33⅓% (Dollars)	All Other: Homestead Up to $4,000 25% (Dollars)	All Other: Over $4,000 and Non-Homestead 40% (Dollars)	Machinery Permanently Attached to Real Estate 33⅓% (Dollars)	Total Assessed Value (Dollars)	Total Assessed Value as Equalized by the Board of Review (Dollars)	Final Equalized Value (Dollars)	Remarks
			1.7 acs. of Lot 4																					
	Russell + Ruby Angel		[redacted]	1			26	14	31															
	Leonard + Ella Erickson		all unplatted portions of SW¼ of SW¼ lying W. of Hy. + N. of N. line Beaver Lake Road Ad.																					
	William + Loretta Erickson		Southerly part of Lot 14 Lonsdale Addn.				8	70																
			SW¼ of NE¼																					
	Henry W. + Orvilla Luck		Part of Lot 1 E. of Hy.					50																
	Herman Fisher		Lot 3 Longfellow Addn.				41	65																
			NE¼ of NW¼																					
			NW¼ of NW¼																					
	George + Sylvia A. Jessen		115' of Lot 4				1																	
			SE¼ of NW¼																					
	J. R. + Amanda Chumley		Δ East on S. 150' along W. side of Hy #371 of Lot 4 less Rudnick Tract																					
	George A. + Sylvia A. Jessen		150' NW'ly, thence SW'ly W. line of Lot 4 thence S. 59' to SW cor. of Lot 4				1																	
	Herman Fisher		NW¼ of SW¼ less Hy.				38																	
	Anna C. Dallain		all unplatted portion of SW¼ of SW¼ lying W. of Hy. + S. of a line drawn W. from the N. boundary Pt. of Lot 14 Lonsdale Addn.				20																	
			SW¼ of SW¼																					
	Herman Fisher		Lot 4 less 8 acs. + less Hy. + less Lot 2 E. of Hy. less 6 acs. of Lot 1 E. of Hy.				41	45																
	L. J. Savard		Lot 2 E. of Hy. less 6 acs. of Lot 1 E. of Hy. + less to Fisher				12																	
	Fred Fisher	Donald + Gloria Stumpf	NE¼ of SE¼ less sold to Wyperd				36	80																
	Fred Fisher		Lot 2 W. of Hy. less 2.35 acs.																					
			NW¼ of SW¼																					
	Donald + Gloria Stumpf	Fred Fisher (Part of Lot 1)	51.5 acs. of Lot 1 less 2½ acs. of homesite				6	10																
			SW¼ of SE¼ less Hy. less part E. of N.P. Ry.				48																	
	Donald + Gloria Stumpf		2 acs. of Lot 1 W. of Hy. less 1 acre																					
			Lot 4																					
	Clarence + Betty Fisher		Part of Lot 4																					
	Harold Fisher		All part of Lot 1 lying E. of N.P. Ry.				256	70																

Cont. on Next Page

	Sold for Taxes	Valuations by School Districts as Equalized by Department of Taxation: District No. 2 Rate 75 Mills (Dollars)	District No. 3 Rate 75 Mills (Dollars)	District No. 5 Rate 75 Mills (Dollars)	District No. 6 Rate 75 Mills (Dollars)	District No. ..... Rate ..... Mills (Dollars)	District No. ..... Rate ..... Mills (Dollars)	Tax including State Homestead ..... Mills ($ cts.)	State Tax on Non-Homestead 21.7 Mills ($ cts.)	Special Taxes ($ cts.)	Total Taxes ($ cts.)		Paid	When Paid: Month Day Year	Number of Receipt	March Settlement 1952 ($ cts.)	June Settlement 1952 ($ cts.)	Penalty ($ cts.)	November Settlement 1952 ($ cts.)	Penalty ($ cts.)	Collections to First Monday in January 1953 ($ cts.)	Penalty ($ cts.)	Delinquent on First Monday in January 1953 ($ cts.)	Total Delinquent Tax and Penalty ($ cts.)	Remarks
1		21 34						42 18	—		42 18	1	PAID IN FULL	OCT 29 1952	13642				42 18	1 98				
2		21 91						32 62	—		32 62	2	PAID IN FULL	MAY 28 1952	5572		32 62							
3												3												
4		21 64						28 86	—		28 86	4	PAID IN FULL	MAY 31 1952	5663		28 86							
5		21 99						33 98	—		33 98	5	PAID IN FULL	MAY 28 1952	5572		33 98							
6			21 137					110 84	124		112 08	6	2nd Half Paid 1st Half Paid	SEP 26 1952 MAY 28 1952	13717 5572		56 04		56 04					
7			444									7												
8		21 215						36 38	—		36 38	8	2nd Half Paid 1st Half Paid	OCT 8 1952 MAY 12 1952	13704 5068		18 19		18 19					
9												9												
10		21 232						39 80	—		39 80	10	2nd Half Paid 1st Half Paid	OCT 31 1952 MAY 28 1952	7215 4681		19 90		19 90					
11		21 20						3 42	—		3 42	11	2nd Half Paid 1st Half Paid	OCT 8 1952 MAY 12 1952	13704 5068		1 71		1 71					
12		21 55						9 40	—		9 40	12	PAID IN FULL	MAY 28 1952	5572		9 40							
13		21 60						10 24	—		10 24	13	2nd Half Paid 1st Half Paid	SEP 30 1952 MAY 2 1952	13797 5321		5 12		5 12					
14												14												
15		21 68	See text for line 30					11 62	—		11 62	15	PAID IN FULL	MAY 28 1952	5572		11 62							
16	SOLD FOR TAXES 221							39 46	64		40 10	16	PAID IN FULL	MAY 31 1952	5663		15 26						4 60	
17			21 301 432					151 28	1 38		152 66	17												
18		21 96	See text for line 2					16 40	—		16 40	18												
19		21 18						3 08	—		3 08	19	PAID IN FULL	MAY 31 1952	5663		3 08							
20			See text for line 15									20												
			See text for line 18					307 44 3 96	3 34		311 78						173 18		147 14			5 60	1 609 18 04	
H	15 67 1000		432 936					1374																

142-31 COUNTY SERIES BLACK SELF-CONTAINED CARBON COUNTY PRINTING SYSTEMS

Form 5CD

Assessment Roll and Tax List of Real Property in the Town of Shingobee, Cass County, Minnesota, for Taxes for the Year 1951.

	IN WHOSE NAME ASSESSED	TO WHOM TRANSFERRED	DESCRIPTION OF PROPERTY: SUBDIVISION	Sec. or Lot	Town or Block	Rng.	Number of Acres of Land: Acres	Hundredths	No. School District	Individual Homestead Tax or No	Individual Agricultural Tax or No	TRUE AND FULL VALUATIONS: LAND Exclusive of Structures and Improvements (Dollars)	BUILDINGS and Other Structures (Dollars)	MACHINERY Permanently Attached to Real Estate (Dollars)	TOTAL Trap and Full Value (Dollars)	ASSESSED VALUATIONS: RURAL: Homestead Up to $4,000 20% (Dollars)	RURAL: Over $4,000 and Non-Homestead 33⅓% (Dollars)	ALL OTHER: Homestead Up to $4,000 25% (Dollars)	ALL OTHER: Over $4,000 and Non-Homestead 40% (Dollars)	MACHINERY Attached to Real Estate 33⅓% (Dollars)	TOTAL ASSESSED VALUE (Dollars)	Total Assessed Value as Equalized by the Board of Review (Dollars)	FINAL EQUALIZED VALUE (Dollars)
	a. N. Meland	Pontz Dent Lot 1 Highly (Deeds) D+E	A piece of Lot 1 lying N. of Sunrise Heights	26	142	31	?	50	5	No													
	L. J. Savard	Silver Dickey	2.20 acs. of Lot 2 ~~NW¼ of NW¼~~				2	20															
	" "	" "	2.80 acs. of Lot 1 ~~SW¼ of SW¼~~ (Deeds)				2	80															
			4 SE¼ of NE¼																				
	Henry J. + Hedwig E. Lee Mueger		That part of N. 645' of W. 500' of Lot 4 lying N. + E. of Hy. has sold				?			No													
	E. M. + Mary Sandenbaking		5 NE¼ of NW¼																				
	L. E. Carter																						
	Leon E. + Rose M. Arola		7 ~~NW¼ of NW¼~~ Part of Lot 4				?																
			8 SW¼ of NW¼																				
			9 SE¼ of NW¼																				
	Vinal J. + Evelyn M. Gleason		10 pt of Lot 3				?																
			11 NE¼ of SW¼																				
			12 NW¼ of SW¼																				
			13 SW¼ of SW¼																				
			14 SE¼ of SW¼																				
			15																				
			16 NE¼ of SE¼																				
			17 NW¼ of SE¼																				
			18 SW¼ of SE¼																				
			19 SE¼ of SE¼																				
			20																				
							550																

	SOLD FOR TAXES	VALUATIONS BY SCHOOL DISTRICTS AS EQUALIZED BY DEPARTMENT OF TAXATION: District No. 4 Rate 13.75 Mills (Dollars)	District No. 5 Rate 11.4 Mills (Dollars)	District No. 7 Rate ..... Mills (Dollars)	District No. ..... Rate ..... Mills (Dollars)	District No. ..... Rate ..... Mills (Dollars)	Tax including State Homestead ..... Mills (Dollars, Cts.)	State Tax on Non-Homestead 2.79 Mills (Dollars, Cts.)	SPECIAL TAXES (Dollars, Cts.)	TOTAL TAXES (Dollars, Cts.)	PAID	WHEN PAID (Month Day Year)	Number of Receipt	March Settlement 1952 (Dollars, Cts.)	June Settlement 1952 (Dollars, Cts.)	Penalty (Dollars, Cts.)	November Settlement 1952 (Dollars, Cts.)	Penalty (Dollars, Cts.)	Collections to First Monday in January 1953 (Dollars, Cts.)	Penalty (Dollars, Cts.)	Delinquent on First Monday in January 1953 (Dollars, Cts.)	Total Delinquent Tax and Penalty (Dollars, Cts.)	REMARKS
1		33					5.64	08		5.72	1st Half Paid	OCT 31 1952	15458									
2	SOLD FOR TAXES		67				12.78	18		12.96	1st Half Paid	MAY 7 1952	6747	286		286				12.96		
3	SOLD FOR TAXES		1031				196.70	2.88		199.58										199.58		
4																						
5		# 20 ~~3.42~~	Abate	# 5288			3.42 ~~3.50~~			3.42 ~~3.50~~	1st Half Paid	MAY 2 6 1952	5449					Refunded # 78030 6-27-52		# 3.58		10.08 Abated
6																						
7		21.135					23.06			23.06	2nd Half Paid 1st Half Paid	JUL 5 1952 MAY 2 0 1952	7220 6741			11.53		11.53				
8																						
9																						
10																						
11																						
12																						
13																						
14																						
15																						
16																						
17																						
18																						
19																						
20																						
		# 2.14 33	1098				202.48 ~~42.20~~	3.14		205.62 ~~45.68~~				2.14		11.39				212.4		
		2.47																				

Form 5CD

Assessment Roll and Tax List of Real Property in the Town of Shingobee, Cass County, Minnesota, for Taxes for the Year 1951.

	In Whose Name Assessed	To Whom Transferred	Description of Property: Subdivision	Sec. or Lot	Town or Block	Reg.	Number of Acres of Land: Acres	100ths	No. School District	Indicates Homestead Yes No	Indicates Agricultural Yes No	True and Full Valuations: Land Exclusive of Structures and Improvements (Dollars)	Buildings and Other Structures (Dollars)	Machinery Permanently Attached to Real Estate (Dollars)	Total True and Full Value (Dollars)	Assessed Valuations: Rural: Homestead Up to $4,000 20% (Dollars)	Rural: Over $4,000 and Non-Homestead 33⅓% (Dollars)	All Other: Homestead Up to $4,000 25% (Dollars)	All Other: Over $4,000 and Non-Homestead 40% (Dollars)	All Other: Machinery Permanently Attached to Real Estate 33⅓% (Dollars)	Total Assessed Value	Total Assessed Value as Equalized by the Board of Review (Dollars)	Final Equalized Value (Dollars)
	U. S. of America		NE¼ of NE¼	27	142	31			5														
	Potter Stokesbury, Grace Peterson & Helen Bilben		Lot 2 less 3½ acres					1050		No													
	" " " " "		~~NW¼ of NW¼~~ Lot 3 less 100' x 370' & less 1 ac.																				
			~~SW¼ of NW¼~~ + less 1.76					3491		"													
			SE¼ of NE¼																				
	~~Elsie M. Johnson~~ Village of Walker		SE¼ of NE¼ ~~NW¼ of NW¼~~					40		No													
	Dorothy Fluke		25 rds. of Lot 4 W. of Rd. ~~SW¼ of NW¼~~					3.45		"													
	Julia S. Gamble		25 rds. of Lot 4 E of Rd. ~~NW¼ of NW¼~~					3.45		No													
	J. C. Jewell		~~SW¼ of NW¼~~ Lot 1					23.08		No													
	John A. Sanden		100' x 370' of Lot 3					1.17		"													
			NE¼ of SW¼																				
	Julia S. Gamble		E. 20 ac. of Lot 4 Potter & Shea																				
	H. R. Fluke		~~NW¼ of SW¼~~ 3 acres 3 acres of Lot 5 W. of Leech Rd.					17		Yes													
			~~SW¼ of SW¼~~ less 1.9 ac.					2.55		"													
			200' x ~~50~~ W. of road of Lot 5					2.81															
2	Minn. Power & Light Co.		~~SW¼ of SW¼~~					19		No		30	1000	12500	14130			4710	State Tax Com. 11-15-51				
	Elsie M. Johnson	Village of Walker	NE¼ of SE¼					40		No													
	Carl E. & Mina Steadland		~~NW¼ of SW¼~~ Lot 7					26.50		"													
	" " "		~~NW¼ of SW¼~~ Lot 6					15.75		No													
	Dorothy Fluke		SE¼ of SW¼ less 1 acre ~~SW¼ of SW¼~~					19.50		No													
			SW¼ of SW¼																				
	Mary Helen & Stanley E. Bilben		1 acre of Lot 3					1		No													
								239.31															

Cont. on next page

	Sold for Taxes	Valuations by School Districts as Equalized by Department of Taxation: District No. 2 Rate .....Mills	District No. ..... Rate .....Mills	District No. ..... Rate .....Mills	District No. ..... Rate .....Mills	District No. ..... Rate .....Mills	District No. ..... Rate .....Mills	Tax including State Homestead .....Mills	State Tax on Non-Homestead 2.79 Mills	Special Taxes	Total Taxes		Paid	When Paid (Month Day Year)	Number of Receipt	March Settlement 1952	June Settlement 1952	Penalty	November Settlement 1952	Penalty	Collections to First Monday in January 1951	Penalty	Delinquent on First Monday in January 1953	Total Delinquent Tax and Penalty	Remarks
1												1													
2		30						5.12	.08		5.20	2	Pd DR # 24859	1-10-53									5.20	Pd	
3		130						22.70	.98		23.10	3	Pd DR # 24857	1-10-53									23.10	Pd	
4												4													
5												5													
6		2 252						39.62	—		39.62	6	PAID IN FULL JAN 18 1952			39.62									
													2nd Half Paid	NOV 15 1951	7156										
7		2 093						67.12	—		67.12	7	1st Half Paid	MAY 22 1952	5644		33.56		33.56						
8		50						8.54	.14		8.68	8	PAID IN FULL	MAY 31 1952											
													2nd Half Paid	OCT 22 1952	13403										
9		2 201						35.52	—		35.52	9	1st Half Paid	JAN 17 1952	5613	17.76			17.76						
10		2 101						17.24	—		17.24	10	PAID IN FULL	MAY 9 1952	5614		17.24								
11												11													
12	SOLD FOR TAXES	2 100 2 351						179.48	.70		180.18	12	PAID IN FULL	MAY 31 1952	6718		180.18								
13		2 111						1.88	—		1.88	13	PAID IN FULL	MAY 29 1952	6718		1.88								
14				4710				896.58	13.14		911.72	14	2nd Half Paid	OCT 31 1952	7777										
													1st Half Paid	MAY 31 1952	7743		455.86		455.86						
15		2 110						13.66	—		13.66	15	PAID IN FULL	JAN 18 1952	9	13.66									
16		2 250						8.88	—		8.88	16	2nd Half Paid	JUL 22 1952	7767				4.44				4.44		
			21 258										1st Half Paid	MAY 31 1952	7750		4.44								
17			774					201.66	2.22		203.88	17	2nd Half Paid	JUL 22 1952	7767				101.94				101.94		
													1st Half Paid	MAY 31 1952	7756		101.94								
18		2 257						9.74	—		9.74	18	1st Half Paid	MAY 22 1952	5644		4.87		4.87						
19												19													
20		10						2.90	.04		2.94	20	Pd DR # 24859	1-10-53									2.94	Pd	
		H 1334	H 3258					41.45																	
		4.61	55.09					1.00.24	1.070		155.936					71.04	80.865		61.843				3.124		
		24.15	57.67					151.266																	

Assessment Roll and Tax List of Real Property in the Town of Shingobee, Cass County, Minnesota, for Taxes for the Year 1951.

Form 3CD

No.	In whose name assessed	To whom transferred	Description of property: Subdivision	Sec. or Lot	Town or Block	Rge.	Number of Acres of Land (Acres / 100ths)	No. School District	Indicate Homestead Tax by an H	Indicate Agricultural Tax by an A	True and Full Valuations: Land (Exclusive of Structures and Improvements)	Buildings and Other Structures	Machinery Permanently Attached to Real Estate	Total True and Full Value	Assessed Valuations: Rural: Homestead Up to $4,000 20%	Rural: Over $4,000 and Non-Homestead 33⅓%	All Other: Homestead Up to $4,000 25%	All Other: Over $4,000 and Non-Homestead 40%	Machinery Permanently Attached to Real Estate 33⅓%	Total Assessed Value	Total Assessed Value as Equalized by the Board of Review	Final Equalized Value
							Acres				Dollars	Dollars	Dollars	Dollars	Dollars	Dollars	Dollars	Dollars	Dollars	Dollars	Dollars	Dollars
1	Henry + Kathleen Olson		NW cor "in" S½ of NW¼ of SE¼ less 20' x 290' in NW cor of SW¼ of SE¼ thereof Hwy.	27	142	31	18.94	5														
2	Henry + Agnes Erickson		N½ of NW¼ of SE¼ N ~~W~~ ~~SW~~ ¼				20															
3	Elizabeth B. Andrus		S½ of SE¼ less W. 20 thereof S ~~W~~ ~~SW~~ ¼ N. 8 rds.				69.57															
4			SW¼ of NE¼																			
5	Henry + Agnes Erickson		300' x 300' in NW cor. of SW¼ of NW¼ of SE¼				2															
6	Dorothy Fluke		all of Lot 5 except E 50' thereof; all of Lot 6 except N ~~W~~ ~~SW~~ ¼ E. 475 rds.				31.50															
7	John E. Andrus		1 acre of SE¼ of SW¼ lying N ~~W~~ ~~SW~~ ¼ E. of Hwy.				1															
8			NW¼ of NW¼																			
9			SW¼ of NW¼																			
10	Mary Helen + Stanley E. Bilben		S. 200' of N. 220' of E. 150' of Lot 2				1															
11	J. A. Sanden + Edith M. Sanden		200' x 370' thru SW cor of Lot 3 N ~~W~~ ~~SW~~ ¼				1.7															
12	Earl B. Jewell		617.5' N. 200' of Lot 1 NW¼ of SW¼				1															
13	Philip Sr. + Dorothy E. Jewell		579.58' S. 1/4 of 33 & 34 SW¼ of SW¼																			
14	John C. + Helen M. Jewell		70.635' of Lot 1 SW¼ of SW¼																			
15																						
16			NW¼ of SW¼																			
17			NW¼ of SW¼																			
18			SW¼ of SW¼																			
19			SW¼ of SW¼																			
20																						
							145.73															

Valuations by School Districts as Equalized by Department of Taxation

Sold for Taxes	District No. 4 Rate 17.44 Mills	District No. ..... Rate ..... Mills	District No. ..... Rate ..... Mills	District No. ..... Rate ..... Mills	District No. ..... Rate ..... Mills	District No. ..... Rate ..... Mills	Tax including State Homestead ..... Mills	State Tax on Non-Homestead 2.79 Mills	Special Taxes	Total Taxes	Paid	When Paid (Month Day Year)	Number of Receipt	March Settlement 1952	June Settlement 1952	Penalty	November Settlement 1952	Penalty	Collections to First Monday in January 1953	Penalty	Delinquent on First Monday in January 1953	Total Delinquent Tax and Penalty	Remarks
	Dollars	Dollars	Dollars	Dollars	Dollars	Dollars	$ cts.	$ cts.	$ cts.	$ cts.				$ cts.	$ cts.	$ cts.	$ cts.	$ cts.	$ cts.	$ cts.	$ cts.	$ cts.	
SOLD FOR TAXES 1	161						25.78	—		25.78	PAID IN FULL	AUG 12 1952	22022				25.78	64					
2	80 / 232	Abate. # 5286					13.66 / 22.72	22 / 38		13.88 / 23.10	2 Balance Paid / Last Half Paid	OCT 31 1952 / MAY 31 1952	19820 / 5741		11.55		2.33						9.22 Abated
3	467						77.76	1.30		81.06	3 PAID IN FULL	MAY 31 1952	11020		81.06								
4											4												
5	20 / 34	Abate. # 5286					3.43 / 5.64	.06 / .08		3.48 / 5.72	5 Balance Paid / Last Half Paid	OCT 22 1952 / MAY 31 1952	19222 / 5741		2.76		.62						2.24 Abated
SOLD FOR TAXES 6	103						17.60	.28		17.88	6										17.88		
SOLD FOR TAXES 7	7						1.20	.02		1.22	7										1.22		
8											8												
9											9												
10	7						1.20	.02		1.22	10 Pd Dr # 24857	1-10-53									~~1.22~~ Pd		
11	21 10						1.70	—		1.70	11 PAID IN FULL	MAY 26 1952	5714		1.70								
12											12												
13											13												
14											14												
15											15												
16											16												
17											17												
18											18												
19											19												
20											20												
	# 161 / 250 / 911						15.60	2.08		15.68					9.11		2.83				20.32		

Assessment Roll and Tax List of Real Property in the Town of Shingobee, Cass County, Minnesota, for Taxes for the Year 1951.

Form 3CD

In whose name assessed	To whom transferred	Description of property: Subdivision	Sec. or Lot	Town or Block	Rng.	Number of Acres of Land (Acres / 100ths)	No. School District	Indicate Homestead Tax as Yes or No	Indicate Agricultural Tax as Yes or No	True and Full Valuations: Land Exclusive of Structures and Improvements (Dollars)	Buildings and Other Structures (Dollars)	Machinery Permanently Attached to Real Estate (Dollars)	Total True and Full Value (Dollars)	Assessed Valuations: Rural: Homestead Up to $4,000 20% (Dollars)	Rural: Over $4,000 and Non-Homestead 33⅓% (Dollars)	All Other: Homestead Up to $4,000 25% (Dollars)	All Other: Over $4,000 and Non-Homestead 40% (Dollars)	Machinery Permanently Attached to Real Estate 33⅓% (Dollars)	Total Assessed Value (Dollars)	Total Assessed Value as Equalized by the Board of Review (Dollars)	Final Equalized Value (Dollars)
Harry Paddock		1 E½ of NE¼ of NE¼ less part S. of Hwy. 28 142-231				765	5	Yes													
J. C. Jewell		2 NW¼ of NE¼ less 2 acs. less Hwy.				25 38		Yes													
Daniel & Cecilia Wallace		3 ½ ac. of NW¼ of NE¼ less + SW¼ of NE¼ less ½ ac.				28 61															
Louis & Ida Nordtrome		4 Lot 1 less Hwy. ~~SW¼ of NW¼~~				24 40															
John Hendrickson		5 W½ of NE¼ of NE¼ less Hwy. & less part N. of Hwy.				14 35		Yes													
J. C. Jewell		6 ½ ac. of NW¼ of NW¼				50															
U. S. of America		7 NW¼ of NW¼ less S.P.R.R. & less 1½ ac.																			
Harry Paddock		8 SW¼ of NW¼ + less 4 ac.				20 72		Yes													
Curtis & Mildred Voshell		9 SE¼ of NW¼ less S. of St. Rd. + less 4 ac.				8 58															
Harry Paddock		10 SE¼ of NW¼ - N. of Hwy. less 1 ac.				7 75															
U. S. of America		11 NE¼ of SW¼																			
Harold E. & Mary E. Cahill		12 NW¼ of SW¼ Hwy. #34 S. of old				23 71															
August & Louise Olson		13 SW¼ of SW¼				26 82															
U. S. of America		14 SE¼ of SW¼																			
Harold E. & Mary E. Cahill		15 That part of SW¼ of NW¼ S. of Hwy.				1 50															
Marvin & Erma Van Vickle		16 N 12' & 12' in SW¼ of NW¼ ~~NE¼ of SE¼~~				4															
		17 NW¼ of SE¼																			
~~Charles H. Jones & Bridgeman~~		18 E½ of NE¼ of NE¼ S. of Hwy. ~~SW¼ of SE¼~~				7 70															
Henry N. & Dorothy P. Hagen		19 That part of W½ of NE¼ of NE¼ N. of Hwy. ~~SE¼ of SE¼~~				9															
Harry Paddock		20 That part of NW¼ of SW¼ N. of Hwy.				1 50															
						212 17															

Valuations by School Districts as Equalized by Department of Taxation

	District No. ..... Rate ..... Mills	District No. ..... Rate ..... Mills	District No. ..... Rate ..... Mills	District No. ..... Rate ..... Mills	District No. ..... Rate ..... Mills	District No. ..... Rate ..... Mills
Dollars						

	Sold for Taxes	Tax including State Homestead ..... Mills	State Tax on Non-Homestead 2.19	Special Taxes	Total Taxes	Paid	When Paid (Month Day Year)	Number of Receipt	March Settlement 1952	June Settlement 1952	Penalty	November Settlement 1952	Penalty	Collections to First Monday in January 1953	Penalty	Delinquent on First Monday in January 1953	Total Delinquent Tax and Penalty	Remarks
		$ cts.	$ cts.	$ cts.	$ cts.				$ cts.	$ cts.	$ cts.	$ cts.	$ cts.	$ cts.	$ cts.	$ cts.	$ cts.	
1		1 26				2nd Half Paid	OCT 1 5 1952	13514										
						1st Half Paid	MAY 3 1 1952	13454										
2		2 38	36		2 38	2nd Half Paid	OCT 22 1952	13683		1 09								
						1st Half Paid	JAN 1 7 1952	13	3 24			3 24						
3		2 320																
4		2 274	–		6 70											5 67	6 237	
5		7 16	–		4 748	PAID IN FULL	MAY 1 9 1952	5725		4 74								
6			20		1 16	PAID IN FULL	MAY 1 9 1952	5729		1 16								
7		3	–		52	2nd Half Paid	OCT 22 1952	13683				26						
						1st Half Paid	JAN 1 7 1952	13	26									
8		2 44				2nd Half Paid	OCT 1 5 1952	13514										
			–		7 52	1st Half Paid	MAY 3 1 1952	13454		3 76		3 76						
9		2 185																
			–		3 160	1st Half Paid	MAY 3 1 1952	5729		1 580						1 580	1 738	
10		2 196				2nd Half Paid	OCT 1 5 1952	13514										
			–		3 348	1st Half Paid	MAY 3 1 1952	13454		1 674		1 674						
11																		
12		2 109																
			–		1 862											1 862	2 048	
13		2 79																
			–		1 350											1 350	1 485	
14																		
15		2 6	–		1 02											1 02	1 12	
16	SOLD FOR TAXES	2 164																
			–		2 800											2 800	3 080	
17																		
18		2 126																
			–		2 152	PAID IN FULL	MAY 2 7 1952	6689		2 152								
19		2 301																
			–		5 140	PAID IN FULL	FEB 2 9 1952	13	5 140									
20		2 6				2nd Half Paid	OCT 1 5 1952	13514				5 14						
			–		1 02	1st Half Paid	MAY 3 1 1952	13454		5 14								
	#	1 164																
		1 196																
		2 063																
			56		35 290				5 140	12 891		35 415				13 364		

SOLD FOR TAXES

142-31

BRADY LAKE
OUT SURVEYS BELOW
BELLEVUE ISLAND
OUT SURVEYS BELOW
CULTIVATED WORK SHEETS

Form 5CD

Assessment Roll and Tax List of Real Property in the Town of Shingobee, Cass County, Minnesota, for Taxes for the Year 1951.

	IN WHOSE NAME ASSESSED	TO WHOM TRANSFERRED	DESCRIPTION OF PROPERTY: SUBDIVISION	Sec. or Lot	Town or Block	Rng.	Number of Acres of Land (Acres / 100ths)	No. School District	Indicates Homestead Tax or No	Indicates Agricultural Tax or No	TRUE AND FULL VALUATIONS: LAND Exclusive of Structures and Improvements (Dollars)	BUILDINGS and Other Structures (Dollars)	MACHINERY Permanently Attached to Real Estate (Dollars)	TOTAL True and Full Value (Dollars)	ASSESSED VALUATIONS: RURAL: Homestead Up to $4,000 20% (Dollars)	RURAL: Over $4,000 and Non-Homestead 33⅓% (Dollars)	ALL OTHER: Homestead Up to $4,000 25% (Dollars)	ALL OTHER: Over $4,000 and Non-Homestead 40% (Dollars)	ALL OTHER: MACHINERY Permanently Attached to Real Estate 33⅓% (Dollars)	TOTAL ASSESSED VALUE (Dollars)	Total Assessed Value as Equalized by the Board of Review (Dollars)	FINAL EQUALIZED VALUE (Dollars)
1	Paul D. Jewell		½ ac. of S½ of NE¼	28	H213		50	5	No													
2	" "		1½ ac. of N½ of NE¼				150															
3			SW¼ of NE¼																			
4			SE¼ of NE¼																			
5	Roy + Agnes Mills		1½ acs. of NW¼ of SW¼ lying S. of St. Rd. # 80 W. of Green Rd.				150		Yes													
6			NE¼ of NW¼																			
7			NW¼ of NW¼																			
8			SW¼ of NW¼																			
9	Edwin J. + Inger Greer		9 acs. of SE¼ of NW¼ S. of Road				9															
10																						
11	H. H. + Mary Burdick		W. 50' of S. 205' of that part of SE¼ of NW¼ lying N. of Hy.				1															
12	Harry H. Burdick		15 rds. X 135' of NE¼ of NW¼				1															
13			SW¼ of SW¼																			
14			SE¼ of SW¼																			
15	A. E. Farnum		Lot 2 less Hy.				13.35															
16	" "		NE¼ of SE¼ Lot 3				16.52															
17	Cora M. Dickinson		N½ of NW¼ of SE¼				12.16		Yes													
18			SW¼ of SE¼																			
19			SE¼ of SE¼																			
20	A. F. Oberly		S½ of NW¼ of SE¼				12.15															
							68.68															

	SOLD FOR TAXES	VALIDATIONS BY SCHOOL DISTRICTS AS EQUALIZED BY DEPARTMENT OF TAXATION: District No. 5 Rate .19 12.35 Mills	District No. ..... Rate ..... Mills	District No. ..... Rate ..... Mills	District No. ..... Rate ..... Mills	District No. ..... Rate ..... Mills	District No. ..... Rate ..... Mills	Tax including State Homestead ..... Mills	State Tax on Non-Homestead 2.38 Mills	SPECIAL TAXES	TOTAL TAXES		PAID	WHEN PAID (Month Day Year)	Number of Receipt	March Settlement 1952	June Settlement 1952	Penalty	November Settlement 1952	Penalty	Collections to First Monday in January 1953	Penalty	Delinquent on First Monday in January 1953	Penalty	Total Delinquent Tax and Penalty	REMARKS
		Dollars	Dollars	Dollars	Dollars	Dollars	Dollars	$ cts.	$ cts.	$ cts.	$ cts.					$ cts.	$ cts.	$ cts.	$ cts.	$ cts.	$ cts.	$ cts.	$ cts.	$ cts.	$ cts.	
1		1.00						17.08	28		17.36		2nd Half Paid	OCT 2 1952	3819				8.68						
													1st Half Paid	FEB 2 9 1952	3732	8.68									
2		10						1.70	02		1.72		2nd Half Paid	OCT 2 1952	3819				.86						
													1st Half Paid	FEB 2 9 1952	3732	.86									
3												3													
4												4													
5		1.00						1.02	—		1.02	5	1st Half Paid	MAY 3 1 1952	5732		51								
													2nd Half Paid	OCT 2 1952	14468				51						
6												6													
7												7													
8												8													
9		1.00	64					1.02	—		1.02	9	PAID IN FULL	MAY 2 8 1952	6916		1.02								
10												10													
11		1.00	146					24.76	—		24.76	11	2nd Half Paid	OCT 2 7 1952	6325		12.22		12.22						
													1st Half Paid	MAY 2 8 1952											
12		1.00	4					.68	—		.68	12	2nd Half Paid	OCT 2 7 1952	3644										
													1st Half Paid	MAY 2 8 1952											
13												13													
14												14													
15		1.00	105					17.44	—		17.44	15	Delinquent Paid	SEP 5 1952	12579										
													Part Paid	MAY 3 1 1952	5732		12.00		11.40						
16		1.00	132					5.46	—		5.46	16	Delinquent Paid	SEP 5 1952											
													Part Paid	MAY 3 1 1952											
17		40						6.84	12		6.96	17	PAID IN FULL	MAY 2 8 1952	5866		6.96								
18												18													
19												19													
20	SOLD FOR TAXES	40						6.84	12		6.96	20	PAID IN FULL	MAY 2 8 1952	5067		6.96								
	#	356						93.24	54		93.78								34.17						
		180																							
		546																							

Assessment Roll and Tax List of Real Property in the Town of Shingobee,

Form 5CD

	In whose name assessed	To whom transferred	Description of property: Subdivision	Sec. or Lot	Town or Block	Rng.	Number of Acres of Land (Acres / 100ths)	No. School District	Indicate Homestead Yes or No	Indicate Agricultural Yes or No	True and Full Valuations: Land Exclusive of Structures and Improvements (Dollars)	Buildings and Other Structures (Dollars)	Machinery Permanently Attached to Real Estate (Dollars)	Total True and Full Value (Dollars)	Assessed Valuations: Rural: Homestead Up to $4,000 20% (Dollars)	Rural: Over $4,000 and Non-Homestead 33⅓% (Dollars)	All Other: Homestead Up to $4,000 25% (Dollars)	All Other: Over $4,000 and Non-Homestead 40% (Dollars)	All Other: Machinery Permanently Attached to Real Estate 33⅓% (Dollars)	Total Assessed Value (Dollars)	Total Assessed Value as Equalized by the Board of Review (Dollars)	Final Equalized Value (Dollars)
1	U. S. of America		NE¼ of NE¼	29	142	31		5														
2	U. S. of America		NW¼ of NE¼																			
3	Stephen Gruber		SW¼ of NE¼				30	90	Yes													
4	Harry Paddock		SE¼ of NE¼				28	40	Yes													
5	" "		SE¼ of NE¼ of NW¼				10		"													
6	U. S. of America		W½ of NE¼ of NW¼ + NE¼ of NE¼ of NW¼																			
7	U. S. of America		NW¼ of NW¼																			
8	U. S. of America		SW¼ of NW¼																			
9	Stephen Gruber		SE¼ of NW¼				33	60	Yes													
10																						
11	Stephen Gruber		NE¼ of SW¼				34	50	"													
12	U. S. of America		NW¼ of SW¼																			
13	U. S. of America		SW¼ of SW¼																			
14	Stephen Gruber ~~State of Minnesota~~		SE¼ of SW¼				34	30	"													
15																						
16	Roy & Agnes Mills		NE¼ of SE¼				28	70	"													
17	Stephen Gruber		NW¼ of SE¼				32	20	"													
18	" "		SW¼ of SE¼				32	20	"													
19	Roy & Agnes Mills		SE¼ of SE¼				29	10	"													
20																						
							~~273~~ 90															

	Sold for Taxes	Valuations by School Districts as Equalized by Department of Taxation: District No. ... Rate 24 / 1000 Mills (Dollars)	District No. ... Rate ... Mills (Dollars)	District No. ... Rate ... Mills (Dollars)	District No. ... Rate ... Mills (Dollars)	District No. ... Rate ... Mills (Dollars)	District No. ... Rate ... Mills (Dollars)	Tax including State Homestead ... Mills ($ cts.)	State Tax on Non-Homestead 21.34 Mills ($ cts.)	Special Taxes ($ cts.)	Total Taxes ($ cts.)		Paid	When Paid (Month Day Year)	Number or Receipt	March Settlement 1952 ($ cts.)	June Settlement 1952 ($ cts.)	Penalty ($ cts.)	November Settlement 1952 ($ cts.)	Penalty ($ cts.)	Collections to First Monday in January 1953 ($ cts.)	Penalty ($ cts.)	Delinquent on First Monday in January 1953 ($ cts.)	Total Delinquent Tax and Penalty ($ cts.)	Remarks
1												1												
2												2												
3		21 53						9.06	–		9.06	3	PAID IN FULL	MAY 29 1952	6678		9.06							
4		H 576 / 7.9		Abate	# 5184			5.56 / 15.88	26		16.14	4	Balance Paid	OCT 1 5 1952	13515				1.49					
													Part Paid	MAY 31 1952	12455		1.07							
5		23						5.64	08		5.72	5	1st Half Paid	OCT 1 5 1952	13517				2.86					
													1st Half Paid	MAY 31 1952	12454		2.86							
6												6												
7												7												
8												8												
9		21 54						9.22	–		9.22	9	PAID IN FULL	MAY 29 1952	6678		9.22							
10												10												
11		21 60						10.58	–		10.58	11	PAID IN FULL	MAY 29 1952	6678		10.58							
12												12												
13												13												
14		21 65						9.40	–		9.40	14	PAID IN FULL	MAY 29 1952	6678		9.40							
15												15												
													1st Half Paid	MAY 31 1952	5932		11.78							
16		21 181						23.56	–		23.56	16	2nd Half Paid	OCT 31 1952	14428				11.78					
17		21 545						93.08	–		93.08	17	PAID IN FULL	MAY 29 1952	6678		93.08							
18		21 57						10.08	–		10.08	18	PAID IN FULL	MAY 29 1952	6678		10.08							
													1st Half Paid	MAY 31 1952	5932		3.78							
19		21 44						7.52	–		7.52	19	2nd Half Paid	OCT 31 1952	14428				3.78					
20												20												
		H 1010 / 126 / 1136						194.07	94		194.36						167.89		19.52					

Form 5CD

Assessment Roll and Tax List of Real Property in the Town of Shingobee, Cass County, Minnesota, for Taxes for the Year 1951.

	In Whose Name Assessed	To Whom Transferred	Description of Property: Subdivision	Sec. or Lot	Town or Block	Rng.	Number of Acres of Land (Acres / 100ths)	No. School District	Indicates Homestead Tax or No	Indicates Agricultural Tax or No	True and Full Valuations: Land Exclusive of Structures and Improvements (Dollars)	Buildings and Other Structures (Dollars)	Machinery Permanently Attached to Real Estate (Dollars)	Total True and Full Value (Dollars)	Assessed Valuations: Rural: Homestead Up to $4,000 20% (Dollars)	Rural: Over $4,000 and Non-Homestead 33⅓% (Dollars)	All Other: Homestead Up to $4,000 25% (Dollars)	All Other: Over $4,000 and Non-Homestead 40% (Dollars)	Machinery Permanently Attached to Real Estate 33⅓% (Dollars)	Total Assessed Value (Dollars)	Total Assessed Value as Equalized by the Board of Review (Dollars)	Final Equalized Value (Dollars)
1	U. S. of America		NE¼ of NE¼	30	142	31		5														
2	U. S. of America		NW¼ of NE¼																			
3	U. S. of America		SW¼ of NE¼																			
4	~~State of Minnesota~~		SE¼ of NE¼																			
5																						
6	U. S. of America		NE¼ of NW¼																			
7	U. S. of America		~~NW¼ of NW¼~~ Lot 1																			
8	U. S. of America		~~SW¼ of NW¼~~ Lot 2																			
9	U. S. of America		SE¼ of NW¼																			
10																						
11	~~State of Minnesota~~		NE¼ of SW¼																			
12	U. S. of America		~~NW¼ of SW¼~~ Lot 3																			
13	U. S. of America		~~SW¼ of SW¼~~ Lot 4																			
14	~~John Robinson & Tilman Gregg~~ State of Minnesota		SE¼ of SW¼				40		No													
15																						
16	U. S. of America		NE¼ of SE¼																			
17	U. S. of America		NW¼ of SE¼																			
18	~~State of Minnesota~~		SW¼ of SE¼																			
19	U. S. of America		SE¼ of SE¼																			
20																						
							40															

	Sold for Taxes	Valuations by School Districts as Equalized by Department of Taxation: District No. 1 Rate 19.13 Mills (Dollars)	District No. ..... Rate ..... Mills (Dollars)	District No. ..... Rate ..... Mills (Dollars)	District No. ..... Rate ..... Mills (Dollars)	District No. ..... Rate ..... Mills (Dollars)	District No. ..... Rate ..... Mills (Dollars)	Tax including State Homestead ..... Mills ($ cts.)	State Tax on Non-Homestead 2.79 Mills ($ cts.)	Special Taxes ($ cts.)	Total Taxes ($ cts.)		Paid	When Paid (Month Day Year)	Number of Receipt	March Settlement 1952 ($ cts.)	June Settlement 1952 ($ cts.)	Penalty ($ cts.)	November Settlement 1952 ($ cts.)	Penalty ($ cts.)	Collections to First Monday in January 1953 ($ cts.)	Penalty ($ cts.)	Delinquent on First Monday in January 1953 ($ cts.)	Total Delinquent Tax and Penalty ($ cts.)	Remarks
1												1													
2												2													
3												3													
4												4													
5												5													
6												6													
7												7													
8												8													
9												9													
10												10													
11												11													
12												12													
13												13													
14		80						13.66	.22		13.88	14	Forfeited												13.88 Canc.
15												15													
16												16													
17												17													
18												18													
19												19													
20												20													
		80						13.66	.22		13.88														

Form 5CD

Assessment Roll and Tax List of Real Property in the Town of Shingobee, Cass County, Minnesota, for Taxes for the Year 1951.

	In Whose Name Assessed	To Whom Transferred	Description of Property: Subdivision	Sec. or Lot	Town or Block	Rng.	Number of Acres of Land (Acres / 100ths)	No. School District	Indicate Homestead Tax or No	Indicate Agricultural Tax or No	True and Full Valuations: Land Exclusive of Structures and Improvements (Dollars)	Buildings and Other Structures (Dollars)	Machinery Permanently Attached to Real Estate (Dollars)	Total True and Full Value (Dollars)	Assessed Valuations: Rural: Homestead Up to $4,000 20% (Dollars)	Rural: Over $4,000 and Non-Homestead 33⅓% (Dollars)	All Other: Homestead Up to $4,000 25% (Dollars)	All Other: Over $4,000 and Non-Homestead 40% (Dollars)	Machinery Permanently Attached to Real Estate 33⅓% (Dollars)	Total Assessed Value (Dollars)	Total Assessed Value as Equalized by the Board of Review (Dollars)	Final Equalized Value (Dollars)
1	~~State of Minnesota~~ U.S. of AMERICA		NE¼ of NE¼	31	142	31		5														
2	State of Minnesota		NW¼ of NE¼				~~40~~															
3	John W. + Hildreth E. Burke		SW¼ of NE¼				40	Yes														
4	U. S. of America		SE¼ of NE¼																			
5																						
6	State of Minnesota		NE¼ of NW¼																			
7	State of Minnesota		~~NW¼ of NW¼~~ Lot 1																			
8	U. S. of America		~~SW¼ of NW¼~~ Lot 2																			
9	U. S. of America		SE¼ of NW¼																			
10																						
11	U. S. of America		NE¼ of SW¼																			
12	U. S. of America		~~NW¼ of SW¼~~ Lot 3																			
13	U. S. of America		~~SW¼ of SW¼~~ Lot 4																			
14	U. S. of America		SE¼ of SW¼																			
15																						
16	John W. + Hildreth E. Burke		NE¼ of SE¼				40	Yes														
17	U. S. of America		NW¼ of SE¼																			
18	U. S. of America		SW¼ of SE¼																			
19	U. S. of America		SE¼ of SE¼																			
20																						
							~~120~~ 80															

	Sold for Taxes	Valuations by School Districts as Equalized by Department of Taxation: District No. 5 Rate 19.77 Mills (Dollars)	District No. ..... Rate ..... Mills (Dollars)	District No. ..... Rate ..... Mills (Dollars)	District No. ..... Rate ..... Mills (Dollars)	District No. ..... Rate ..... Mills (Dollars)	District No. ..... Rate ..... Mills (Dollars)	Tax including State Homestead ..... Mills ($ cts.)	State Tax on Non-Homestead 2.74 Mills ($ cts.)	Special Taxes ($ cts.)	Total Taxes ($ cts.)	Paid	When Paid: Month Day Year	Number of Receipt	March Settlement 1952 ($ cts.)	June Settlement 1952 ($ cts.)	Penalty ($ cts.)	November Settlement 1952 ($ cts.)	Penalty ($ cts.)	Collections to First Monday in January 1953 ($ cts.)	Penalty ($ cts.)	Delinquent on First Monday in January 1953 ($ cts.)	Total Delinquent Tax and Penalty ($ cts.)	Remarks
1																								
2																								
3		W. H. Ahle # 4797						820	–		820	PAID IN FULL	MAY 9 1952	6223		820								
4																								
5																								
6																								
7																								
8																								
9																								
10																								
11																								
12																								
13																								
14																								
15																								
16		W. H. Ahle # 4797						820	–		820	PAID IN FULL	MAY 9 1952	6223		820								
17																								
18																								
19																								
20																								
		W 96						1640	–		1640					1640								

Form 5CD (Revised 1951)

Assessment Roll and Tax List of Real Property in the Town of Shingobee, Cass County, Minnesota, for Taxes for the Year 1951.

	In Whose Name Assessed	To Whom Transferred		Description of Property: Subdivision	Sec. or Lot	Town or Block	Rg.	Number of Acres of Land (Acres / 100ths)	No. School District	Indicate Homestead Yes or No	Indicate Agricultural Yes or No	True and Full Valuations: Land Exclusive of Structures and Improvements (Dollars)	Buildings and Other Structures (Dollars)	Machinery Permanently Attached to Real Estate (Dollars)	Total True and Full Value (Dollars)	Assessed Valuations: Rural: Homestead Up to $4,000 20% (Dollars)	Rural: Over $4,000 and Non-Homestead 33⅓% (Dollars)	All Other: Homestead Up to $4,000 25% (Dollars)	All Other: Over $4,000 and Non-Homestead 40% (Dollars)	Machinery Permanently Attached to Real Estate 33⅓% (Dollars)	Total Assessed Value (Dollars)	Total Assessed Value Equalized by the Board of Review (Dollars)	Final Equalized Value (Dollars)
	Leonard A. Dribel		1	NE¼ of NE¼		32	142	41.11	5	No													
	W. E. & J. M. Diebel		2	NW¼ of NE¼				39.75		No													
	Phillip T. Jewell		3	SW¼ of NE¼				40.13															
	W. E. Diebel		4	SE¼ of NE¼				41.53															
			5																				
	W. E. & J. M. Diebel		6	NE¼ of NW¼				38.42															
	Fanny E. Rodebaugh		7	NW¼ of NW¼				38.71															
	John W. & Hildreth E. Burke		8	SW¼ of NW¼ W. of Rd.				7.56															
	Phillip Jewell		9	SE¼ of NW¼				34															
	Phillip T. Jewell		10	all E. of road of SW¼ of NW¼				31.40															
	Phillip & Dorothy Jewell		11	NE¼ of SW¼				40.77															
	" " "		12	NW¼ of SW¼ E. of Hy #34				35.74															
	" " "		13	SW¼ of SW¼				40.84															
	" " "		14	SE¼ of SW¼				41.38															
	John W. & Hildreth E. Burke		15	all NW¼ of SW¼ W. of Hy #34				4.30															
	State of Minnesota		16	NE¼ of SE¼																			
	Phillip & Dorothy Jewell		17	NW¼ of SE¼				41.71															
	Phillip T. & Dorothy C. Jewell		18	SW¼ of SE¼				42.07															
	U. S. of America		19	SE¼ of SE¼																			
			20																				
								564.92															

Valuations by School Districts as Equalized by Department of Taxation

	Sold for Taxes	District No. 5 Rate 19.30 Mills	District No. ..... Rate ..... Mills	District No. ..... Rate ..... Mills	District No. ..... Rate ..... Mills	District No. ..... Rate ..... Mills	District No. ..... Rate ..... Mills	Tax including State Homestead ..... Mills	State Tax on Non-Homestead 2.79 Mills	Special Taxes	Total Taxes		Paid	When Paid (Month Day Year)	Number of Receipt	March Settlement 1952	June Settlement 1952	Penalty	November Settlement 1952	Penalty	Collections to First Monday in January 1953	Penalty	Delinquent on First Monday in January 1953	Penalty	Total Delinquent Tax and Penalty	Remarks
		Dollars	Dollars	Dollars	Dollars	Dollars	Dollars	$ cts.	$ cts.	$ cts.	$ cts.					$ cts.	$ cts.	$ cts.	$ cts.	$ cts.	$ cts.	$ cts.	$ cts.	$ cts.	$ cts.	
1		113						1930	32		1962	1	PAID IN FULL	MAY 29 1952	6698		1962									
2		2 63						1076	–		1076	2	PAID IN FULL	MAY 29 1952	5672		1076									
3		2 48						820	–		820	3	2nd Half Paid / 1st Half Paid	OCT 30 1952 / MAY 28 1952	14444 / 5555		410		410							
4		2 49						836	–		836	4	PAID IN FULL	MAY 29 1952	5672		836									
5												5														
6		2 166						2834	–		2834	6	PAID IN FULL	MAY 29 1952	5672		2834									
7		2 216	Check #4926					4184	–		4184	7	PAID IN FULL	SEP 26 1952	12968				4184	126						
8		2 13						222	–		222	8	PAID IN FULL	MAY 31 1952	6223		222									
9		2 100						1708	–		1708	9	2nd Half Paid / 1st Half Paid	OCT 30 1952 / MAY 28 1952	14444 / 5555		854		854							
10		2 125						2134	–		2134	10	2nd Half Paid / 1st Half Paid	OCT 30 1952 / MAY 28 1952	14444 / 5555		1067		1067							
11		2 54						922	–		922	11	2nd Half Paid / 1st Half Paid	OCT 30 1952 / MAY 28 1952	14444 / 5555		461		461							
12		2 84						1434	–		1434	12	2nd Half Paid / 1st Half Paid	OCT 30 1952 / MAY 28 1952	14444 / 5555		717		717							
13		2 80						1366	–		1366	13	2nd Half Paid / 1st Half Paid	OCT 30 1952 / MAY 28 1952	14444 / 5555		683		683							
14		2 61						1042	–		1042	14	2nd Half Paid / 1st Half Paid	OCT 30 1952 / MAY 28 1952	14444 / 5555		521		521							
15		2 79						1350	–		1350	15	PAID IN FULL	MAY 31 1952	6223		1350									
16												16														
17		2 49						836	–		836	17	2nd Half Paid / 1st Half Paid	OCT 30 1952 / MAY 28 1952	14444 / 5555		418		418							
18		2 50						854	–		854	18	2nd Half Paid / 1st Half Paid	OCT 30 1952 / MAY 28 1952	14444 / 5555		427		427							
19												19														
20												20														
	4	1366																								
		163						23548	37		23585						13938		7742							
		1379																								

142-31

BELLTOWN
Co
SHIRLEY FERGUS
SHERBORNE ISLAND
CO
CHIPPEWA PAINE ROSA SERINGS

Form 5CD

Assessment Roll and Tax List of Real Property in the Town of Shingobee, Cass County, Minnesota, for Taxes for the Year 1951.

	In Whose Name Assessed	To Whom Transferred	Description of Property: Subdivision	Sec. or Lot	Town or Block	Rng.	Number of Acres of Land: Acres	Tenths	No. School District	Indicate Homestead Tax or No	Indicate Agricultural Tax or No	True and Full Valuations: Land Exclusive of Structures Thereon Improvements (Dollars)	Buildings and Other Structures (Dollars)	Machinery Permanently Attached to Real Estate (Dollars)	Total True and Full Value (Dollars)	Assessed Valuations: Rural: Homestead Up to $4,000 20% (Dollars)	Rural: Over $4,000 and Non-Homestead 33⅓% (Dollars)	All Other: Homestead Up to $4,000 25% (Dollars)	All Other: Over $4,000 and Non-Homestead 40% (Dollars)	Machinery Permanently Attached to Real Estate 33⅓% (Dollars)	Total Assessed Value (Dollars)	Total Assessed Value as Equalized by the Board of Review (Dollars)	Final Equalized Value (Dollars)
1	Bert L., John L. + Andrew L. Johnson		~~NE¼ of NE¼~~ Lot 1	33	142	31	16	85	5	No													
2	U. S. of America		NW¼ of NE¼																				
3	U. S. of America		~~SW¼ of NE¼~~ Lot 2																				
4			SE¼ of NE¼																				
5																							
6	R. E. + E. W. Stanley		NE¼ of NW¼				40			No													
7	Earl W. + Raymond E. Stanley		NW¼ of NW¼				40																
8	" "		SW¼ of NW¼				40																
9	R. E. + E. W. Stanley		SE¼ of NW¼				40																
10																							
11	U. S. of America		NE¼ of SW¼																				
12	U. S. of America		NW¼ of SW¼																				
13	U. S. of America		SW¼ of SW¼																				
14	U. S. of America		SE¼ of SW¼																				
15																							
16			NE¼ of SE¼																				
17	U. S. of America		~~NW¼ of SE¼~~ Lots 3																				
18	U. S. of America		~~SW¼ of SE¼~~ Lot 4																				
19	Harriet D. Reigle, Adm. of the estate John E. Lindmeyer		~~SE¼ of SE¼~~ Lot 5				560			No													
20																							
							181	55															

Valuations by School Districts as Equalized by Department of Taxation

	Sold for Taxes	District No. 5 Rate 25.19 Mills (Dollars)	District No. ..... Rate ..... Mills (Dollars)	District No. ..... Rate ..... Mills (Dollars)	District No. ..... Rate ..... Mills (Dollars)	District No. ..... Rate ..... Mills (Dollars)	District No. ..... Rate ..... Mills (Dollars)	Tax including State Homestead ..... Mills ($ cts.)	State Tax on Non-Homestead 2.37 ..... Mills ($ cts.)	Special Taxes ($ cts.)	Total Taxes ($ cts.)	Paid	When Paid (Month Day Year)	Number of Receipt	March Settlement 1952 ($ cts.)	June Settlement 1952 ($ cts.)	Penalty ($ cts.)	November Settlement 1952 ($ cts.)	Penalty ($ cts.)	Collections to First Monday in January 1953 ($ cts.)	Penalty ($ cts.)	Delinquent on First Monday in January 1953 ($ cts.)	Penalty ($ cts.)	Total Delinquent Tax and Penalty ($ cts.)	Remarks
1		54						722	19		936	1 PAID IN FULL	MAY 31 1952	11066		936									
2												2													
3												3													
4												4													
5												5													
6		21 64						1092	–		1092	6	2nd Half Paid OCT 13 1952 1st Half Paid MAY 31 1952	13560 5812				546							
7		21 288						4918	–		4918	7	2nd Half Paid OCT 13 1952 1st Half Paid MAY 31 1952			4097		2459							
8		21 64						1092	–		1092	8	2nd Half Paid OCT 13 1952 1st Half Paid MAY 31 1952					546							
9		21 64						1092	–		1092	9	2nd Half Paid OCT 13 1952 1st Half Paid MAY 31 1952					546							
10												10													
11												11													
12												12													
13												13													
14												14													
15												15													
16												16													
17												17													
18												18													
19		22						376	06		382	19	2nd Half Paid OCT 13 1952 1st Half Paid MAY 31 1952	1509 1412		191		191							
20												20													
	H	450 96 556						9497	20		9517					5224		4788							

Form 5CD

Assessment Roll and Tax List of Real Property in the Town of Shingobee, Cass County, Minnesota, for Taxes for the Year 1951.

	In Whose Name Assessed	To Whom Transferred	Description of Property: Subdivision	Sec. or Lot	Town or Block	Rng.	Number of Acres of Land: Acres	100ths	No. School District	Indicate Homestead Tax or No	Indicate Agricultural Tax or No	True and Full Valuations: Land Exclusive of Structures and Improvements (Dollars)	Buildings and Other Structures (Dollars)	Machinery Permanently Attached to Real Estate (Dollars)	Total True and Full Value (Dollars)	Assessed Valuations: Rural: Homestead Up to $4,000 20% (Dollars)	Rural: Over $4,000 and Non-Homestead 33⅓% (Dollars)	All Other: Homestead Up to $4,000 25% (Dollars)	All Other: Over $4,000 and Non-Homestead 40% (Dollars)	Machinery Permanently Attached to Real Estate 33⅓% (Dollars)	Total Assessed Value (Dollars)	Total Assessed Value as Equalized by the Board of Review (Dollars)	Final Equalized Value (Dollars)
1	Elizabeth B. Andrus		NE¼ of NE¼	34	142	31	40		5	No													
2	" "		NW¼ of NE¼				40																
3			SW¼ of NE¼																				
4			SE¼ of NE¼																				
5	Elizabeth B. Andrus		DE¼ of NW¼ E. of Hy #34				5.83																
6	Ann T. Michael		Bal. of NE¼ of NW¼ W. of Hy #34				34.17																
7	" "		~~NW¼ of NW¼~~ Lot 1				27.25																
8	Faye Cole Andrus		~~SW¼ of NW¼~~ Lot 2				27.25																
9	D. E. Wakefield		All of SE¼ of NW¼ W. of SRH #80 but part taken by new Hy.				24.38																
10	Horace D. Rigle, Adm. CTA. Estate John Andrus Jr.		All of DE¼ of NE¼ of S. R. H. #80				15																
11	" "		NE¼ of SW¼ E. of Hy #34				25		9	No													
12	Orrie & Laverne R. Avelsgaard		NW¼ of SW¼ Lot 3				31																
13	" "		SW¼ of SW¼ Lot 4				40																
14	Helen L. & Henry Bakker, Jr.		SE¼ of SW¼ less 3 acs.				37																
15	Horace D. Rigle, Adm. CTA. Estate of John Andrus Jr.		DE¼ of NW¼ lying between Old & New Hy.					62															
16	Orrie & Laverne R. Avelsgaard		NE¼ of SW¼ lying W. of Hy. ~~SW¼ of SW¼~~ # 34				15.00		9	No													
17			NW¼ of SW¼																				
18			SW¼ of SW¼																				
19			SE¼ of SW¼																				
20																							
							364.50																

Valuations by School Districts as Equalized by Department of Taxation

	Sold for Taxes	District No. 5 Rate 24.120 Mills	District No. 9 Rate 24.120 Mills	District No. 14 Rate 24.120 Mills	District No. 15 Rate 24.120 Mills	District No. 16 Rate 24.120 Mills	District No. 17 Rate 24.120 Mills	Tax including State Homestead $ cts.	State Tax on Non-Homestead 24.96 Mills $ cts.	Special Taxes $ cts.	Total Taxes $ cts.	Paid	When Paid Month Day Year	Number of Receipt	March Settlement 1952 $ cts.	June Settlement 1952 $ cts.	Penalty $ cts.	November Settlement 1952 $ cts.	Penalty $ cts.	Collections to First Monday in January 1953 $ cts.	Penalty $ cts.	Delinquent on First Monday in January 1953 $ cts.	Total Delinquent Tax and Penalty $ cts.	Remarks
1		6.00						11.614	1.90		11.804	PAID IN FULL	MAY 31 1952	11070		11.804								
2		4.00						6.832	1.12		6.944	PAID IN FULL	MAY 31 1952			6.944								
3																								
4																								
5		.20						3.42	.06		3.48	PAID IN FULL	MAY 31 1952	11070		3.48								
6		1.13						1.930	.32		1.962	PAID IN FULL	MAY 29 1952	11665		3.526								
7		.90						1.538	.26		1.564	PAID IN FULL	MAY 29 1952											
8		3.91						6.678	1.10		6.788	PAID IN FULL	MAY 31 1952	11057		6.788								
9		1.20						2.050	.34		2.084	PAID IN FULL	MAY 31 1952			2.084								
10		1.03						1.760	.28		1.788	2nd Half Paid	OCT 31 1952	15871				894						
												1st Half Paid	MAY 31 1952	11070		894								
11	SOLD FOR TAXES	2.60						.854	–		.854											.854		
12		2.475						8.454	–		8.454	2nd Half Paid	OCT 31 1952	15877				4.227				4.227		
												1st Half Paid	MAY 31 1952	11070		4.227								
13		2.155						2.648	–		2.648	2nd Half Paid	OCT 31 1952	15877				1.324				1.324		
												1st Half Paid	MAY 31 1952	11070		1.324								
14		2.17						1.486	–		1.486	PAID IN FULL	MAY 29 1952	11671		1.486								
15	SOLD FOR TAXES	.4						.68	–		.68											.68		
16		2.86						6.14	–		6.14	2nd Half Paid	OCT 31 1952	15877				3.07				3.07		
												1st Half Paid	MAY 31 1952	11070		3.07								
17																								
18																								
19																								
20																								
	# 8.23							46.86	5.38		47.06					34.132		6.768				9.22		
	12.41																							
	20.64																							

Form 5CD

Assessment Roll and Tax List of Real Property in the Town of Shingobee, Cass County, Minnesota, for Taxes for the Year 1951.

In Whose Name Assessed	To Whom Transferred	Description of Property: Subdivision	Sec. or Lot	Town or Block	Rng.	Number of Acres of Land: Acres	Tenths	Indicate Homestead Tax or No	Indicate Agricultural Tax or No	No. School District	True and Full Valuations: Land Exclusive of Structures and Improvements	Buildings and Other Structures	Machinery Permanently Attached to Real Estate	Total True and Full Value	Assessed Valuations: Rural: Homestead Up to $4,000 20%	Rural: Over $4,000 and Non-Homestead 33⅓%	All Other: Homestead Up to $4,000 25%	All Other: Over $4,000 and Non-Homestead 40%	Machinery Permanently Attached to Real Estate 33⅓%	Total Assessed Value	Total Assessed Value as Equalized by Director of Review	Final Equalized Value
											Dollars	Dollars	Dollars	Dollars	Dollars	Dollars	Dollars	Dollars	Dollars	Dollars	Dollars	Dollars
Wm. Mc Garry		1662 acc. of 21.4 acc. of Lot 1 Lake Reg. 1 NE¼ of NE¼	35	142	31	38	02	5	%													
Paul E. Draper		3 acc. of Lot 1 W. of Hy. Lake 2 NW¼ of NE¼ 2.75 acc.				25			%													
		3 SW¼ of NE¼																				
Wm. Mc Garry		NE¼ of NW¼ E. of Hy. EXCP 4 SW¼ of NE¼ + 3¼				240			%													
Elsworth O. Slack + wife Ella B. Slack		5 100' x 300' of Lot 1				75																
Paul E. Draper		N & W of NW¼ lake shore - less 2.75 acc. Plat - less ½ ac. - less 1 ac. - less 1.5 ac. & less 150' x 300' & less 150' x 300'				30	22		%													
Austin O Sarff		150' x 300' of NE¼ of NW¼ 7 ~~SW¼ of NW¼~~				100																
Floyd E. + Reva Bennett		a strip 55' on N by 300' N of S. side of Lot 1 8 75' on S. side of Lot 1 ~~SW¼ of NW¼~~				50																
Theodore J. + Marjorie D. Zawadzki		150' x 300' of NE¼ of NW¼ 9 ~~SW¼ of NW¼~~				100			%													
Frances E. Draper		10 50' x 300' of Lot 1 - W of Hy.				35																
Vivian + Herman Haas		50' x 300' of NE¼ of NW¼ 11 ~~SW¼ of NW¼~~				35			%													
Glen G. + Marion Bateman		50' x 25' of Lot 1 12 ~~SW¼ of NW¼~~				29																
" "		1/3 ac. of NE¼ of NW¼ 13 ~~SW¼ of NW¼~~				35																
Wm. A. + Augusta L. Regan		50' x 300' of NE of NW¼ (McOhnem Tract) 14 ~~SW¼ of NW¼~~				35			%													
Clarence + Marion Kirvan		15 100' x 300' of NE¼ of NW¼				70			%													
Frances Draper		50' x 300' of NE¼ of NW¼ 16 ~~NW¼ of NW¼~~				35																
P. M. Hall + Ed J. P. Steele		17 NW¼ of ~~SW¼~~ NW¼ (apprx.)				30			%													
		18 SW¼ of SW¼																				
Glen G. Bateman		50' x 275' of NE¼ of NW¼ 19 ~~SW¼ of NW¼~~				30																
		20																				
						107	18															

Cont. Next Page

Valuations by School Districts as Equalized by Department of Taxation

	Sold for Taxes	District No. 1 Rate 44.71 Mills	District No. 2 Rate ..... Mills	District No. 3 Rate 72.75 Mills	District No. 4 Rate ..... Mills	District No. 5 Rate ..... Mills	District No. 6 Rate ..... Mills	Tax including State Homestead ..... Mills	State Tax on Non-Homestead 2.71 Mills	Special Taxes	Total Taxes		Paid	When Paid: Month	Day	Year	Number of Receipt	March Settlement 1952	June Settlement 1952	Penalty	November Settlement 1952	Penalty	Collections to First Monday in January 1953	Penalty	Delinquent on First Monday in January 1953	Total Delinquent Tax and Penalty	Remarks
		Dollars	Dollars	Dollars	Dollars	Dollars	Dollars	$ cts.	$ cts.	$ cts.	$ cts.							$ cts.	$ cts.	$ cts.	$ cts.	$ cts.	$ cts.	$ cts.	$ cts.	$ cts.	
1				H 356				167.50	1.46		168.96	1	PAID IN FULL	MAY	31	1952	5957		168.96								
2		3						52	—		52	2	PAID IN FULL	AUG	14	1952	12469				52	01					
3												3															
4				H 15				2.86	—		2.86	4	PAID IN FULL	MAY	31	1952	5957		2.86								
5		31.44						24.60	—		24.60	5	2nd Half Paid 1st Half Paid	OCT MAY	15 31	1952 1952	13863 11879		12.30		12.30						
6		44						7.52	10		7.64	6	PAID IN FULL	AUG	14	1952	12469				7.64	19					
7		17						2.70	04		2.74	7	PAID IN FULL	MAY	12	1952	12435		2.74								
8		150						25.62	42		26.04	8	PAID IN FULL	MAY	12	1952	5010		26.04								
9		31.89						32.28	—		32.28	9	PAID IN FULL	JUL	5	1952	8221				32.28	65					
10	SOLD FOR TAXES	1.11						1.88			1.88	10													1.88		
11		69						11.78	20		11.98	11	PAID IN FULL	JUL	24	1952	021				11.98	24					
12	SOLD FOR TAXES	20						3.42	06		3.48	12													3.48		
13	SOLD FOR TAXES	20						3.42	06		3.48	13													3.48		
14	SOLD FOR TAXES	20						3.42	06		3.48	14	PAID IN FULL	MAY	31	1952	6523		3.48								
15		21.66						28.34	—		28.34	15	PAID IN FULL	MAY	20	1952	6024		28.34								
16	SOLD FOR TAXES	21.87						15.02	—		15.02	16													15.02		
17		80						13.66	22		13.88	17	2nd Half Paid 1st Half Paid	OCT MAY	31 31	1952 1952	15455 12375		6.94		6.94						
18												18															
19	SOLD FOR TAXES	58.0						64.90	1.06		65.96	19													65.96		
20												20															
	H	598 803		H 371 522				176.50 23.22	3.70		41.34								25.16		71.66				89.82		
		1401		893				409.44																			

142-31

Assessment Roll and Tax List of Real Property in the Town of Shingobee, Cass County, Minnesota, for Taxes for the Year 1951.

Form 3CD

Line	Name in Whose Name Assessed	To Whom Transferred	Description of Property: Subdivision	Sec. or Lot	Town or Block	Rng.	Number of Acres of Land: Acres	Tenths	No. School District	Individual Homestead Tax Rate	Individual Agricultural Tax Rate	True and Full Valuations: Land Exclusive of Structures and Improvements (Dollars)	Buildings and Other Structures (Dollars)	Machinery Permanently Attached to Real Estate (Dollars)	Total True and Full Value (Dollars)	Assessed Valuations: Rural: Homestead Up to $4,000 20% (Dollars)	Rural: Over $4,000 and Non-Homestead 33⅓% (Dollars)	All Other: Homestead Up to $4,000 25% (Dollars)	All Other: Over $4,000 and Non-Homestead 40% (Dollars)	Machinery Permanently Attached to Real Estate 33⅓% (Dollars)	Total Assessed Value (Dollars)	Total Assessed Value as Equalized by the Board of Review (Dollars)	Final Equalized Value (Dollars)
	Earl D. + Frances Draper		100' on Hwy 371 X 300' of Lot 1 of NE¼ of NW¼																				
1			~~NE¼ of NE¼~~	35	142	31	1	5		Pu													
	J. R. + Amanda Chumley		2 acs. of NE¼ of NW¼							Pu													
2			~~NW¼ of NW¼~~																				
3			SW¼ of NE¼																				
4			SE¼ of NE¼																				
5																							
6			NE¼ of NW¼																				
7			NW¼ of NW¼																				
8			SW¼ of NW¼																				
9			SE¼ of NW¼																				
10																							
11			NE¼ of SW¼																				
12			NW¼ of SW¼																				
13			SW¼ of SW¼																				
14			SE¼ of SW¼																				
15																							
16			NE¼ of SE¼																				
17			NW¼ of SE¼																				
18			SW¼ of SE¼																				
19			SE¼ of SE¼																				
20																							
							1																

Valuations by School Districts as Equalized by Department of Taxation

Line	Sold for Taxes	District No. 2 Rate 3.76 Mills	District No. ..... Rate ..... Mills	District No. ..... Rate ..... Mills	District No. ..... Rate ..... Mills	District No. ..... Rate ..... Mills	District No. ..... Rate ..... Mills	Tax including State Homestead ..... Mills	State Tax on Non-Homestead 2.74 Mills	Special Taxes	Total Taxes	Paid	When Paid (Month Day Year)	Number of Receipt	March Settlement 1952	June Settlement 1952	Penalty	November Settlement 1952	Penalty	Collections to First Monday in January 1953	Penalty	Delinquent on First Monday in January 1953	Total Delinquent Tax and Penalty	Remarks
		Dollars	Dollars	Dollars	Dollars	Dollars	Dollars	$ cts.	$ cts.	$ cts.	$ cts.				$ cts.	$ cts.	$ cts.	$ cts.	$ cts.	$ cts.	$ cts.	$ cts.	$ cts.	
	SOLD FOR TAXES																							
1		3.72						3.76	-		3.76	1	2nd Half Paid OCT 3 1 1952	15895		1.74		1.74				3.76	
2		3.26						3.42	.06		3.48	2	1st Half Paid MAY 2 8 1952	6681									
3												3												
4												4												
5												5												
6												6												
7												7												
8												8												
9												9												
10												10												
11												11												
12												12												
13												13												
14												14												
15												15												
16												16												
17												17												
18												18												
19												19												
20												20												
	11	22						7.18	.06		7.24					1.74		1.74				3.76	
		20																						
		42																						

Form 3CD

	In Whose Name Assessed	To Whom Transferred	Description of Property: Subdivision	Sec. or Lot	Town or Block	Rng.	Number of Acres of Land: Acres	100ths	No. School District	Indicate Homestead Yes or No	Indicate Agricultural Yes or No	True and Full Valuations: Land Exclusive of Structures and Improvements (Dollars)	Buildings and Other Structures (Dollars)	Machinery Permanently Attached to Real Estate (Dollars)	Total True and Full Value (Dollars)	Assessed Valuations: Rural: Homestead Up to $4,000 20% (Dollars)	Rural: Over $4,000 and Non-Homestead 33⅓% (Dollars)	All Other: Homestead Up to $4,000 25% (Dollars)	All Other: Over $4,000 and Non-Homestead 40% (Dollars)	Machinery Permanently Attached to Real Estate 33⅓% (Dollars)	Total Assessed Value (Dollars)	Total Assessed Value as Equalized by Board of Review (Dollars)	Final Equalized Value (Dollars)
1	Chris F. Kaneen		NE¼ of NE¼	36	142	31	40		5	Yes													
2	" "		Lot 1 less 5x16 rds + less 5x16 rds. of Lot 1																				
3	State of Minnesota		~~NW¼ of NE¼~~ 4½ acres of Lot 1				~~27.50~~ 4.50																
4			~~SW¼ of NE¼~~																				
5			SE¼ of NE¼																				
6	George + Lempi Alto		2 acres of Lot 1				2			No													
7			NE¼ of NW¼																				
8			NW¼ of NW¼																				
9			SW¼ of NW¼																				
10			SE¼ of NW¼																				
11	Shelford S. + Orla R. Knutson		2½ acres of Lot 1				2.50																
12			NE¼ of SW¼																				
13			NW¼ of SW¼																				
14			SW¼ of SW¼																				
15			SE¼ of SW¼																				
16	Shelford S. + Orla R. Knutson		280' by 458' by 837' by 360' of Lot 1				2.71																
17	Myrtle J. Copeland + Hazel E. McRill		NE¼ of SE¼				40																
18	L. S. + Lila B. Keyes		~~NW¼ of SE¼~~ Lot 3				7.50																
19			SW¼ of SE¼																				
20	Myrtle J. Copeland + Hazel E. McRill		SE¼ of SE¼				40																
							159.50																
			Grand Total				12 271.14																

Valuations by School Districts as Equalized by Department of Taxation: District No. ..... Rate ..... Mills; District No. ..... Rate ..... Mills; District No. ..... Rate ..... Mills; District No. ..... Rate ..... Mills; District No. ..... Rate ..... Mills; District No. ..... Rate ..... Mills

	Sold for Taxes	Tax including State Homestead ..... Mills ($ cts.)	State Tax on Non-Homestead 21.44 Mills ($ cts.)	Special Taxes ($ cts.)	Total Taxes ($ cts.)		Paid	When Paid (Month Day Year)	Number of Receipt	March Settlement 1952 ($ cts.)	June Settlement 1952 ($ cts.)	Penalty ($ cts.)	November Settlement 1952 ($ cts.)	Penalty ($ cts.)	Collections to First Monday in January 1953 ($ cts.)	Penalty ($ cts.)	Delinquent on First Monday in January 1953 ($ cts.)	Total Delinquent Tax and Penalty ($ cts.)	Remarks
1	H 49	8.86	-		8.86	1	Balance Paid	OCT 15 1952	1331										
	H 49	~~10.42~~			~~10.42~~		1st Half Paid	MAY 21 1952	6032										
2	H 49	7.00	-		7.00	2	2nd Half Paid	SEP 18 1952	1127										2.56 Abated
	2nd	9.22	-		9.22		1st Half Paid	MAY 21 1952	6032										Pending
3						3													
4						4													
5	13	2.22	04		2.26	5	PAID IN FULL	JUN 19 1952	1187				3.26	01					
6						6													
7						7													
8						8													
9						9													
10	203	34.66	56		35.22	10	2nd Half Paid	SEP 18 1952	1131		17.61		17.61						
							1st Half Paid	MAY 21 1952	6032										
11						11													
12						12													
13						13													
14						14													
15						15													
16	107	18.28	30		18.58	16	PAID IN FULL	APR 10 1952	3232		18.58								
17	13	14.18	24		14.42	17	PAID IN FULL	MAY 31 1952	6772		14.42								
18						18													
19	107	18.28	30		18.58	19	PAID IN FULL	APR 10 1952	3232		18.58								
20						20													
	4 118	109.76	1.44		109.20						79.66		27.38						
	518																		
	631																		

10/14/52 (2.00) Abated

Assessment Roll and Tax List of Real Property in the ..... of .....

Cass County, Minnesota, for Taxes for the Year 1951.

Form 3CD

IN WHOSE NAME ASSESSED	TO WHOM TRANSFERRED	DESCRIPTION OF PROPERTY: SUBDIVISION	Sec. or Lot	Town of Block	Rng.	Number of Acres of Land: Acres	Hdths	No. School District	Indicate Homestead Tax or No	Indicate Agricultural Tax or No	TRUE AND FULL VALUATIONS: LAND Exclusive of Structures and Improvements	BUILDINGS and Other Structures	MACHINERY Permanently Attached to Real Estate	TOTAL True and Full Value	ASSESSED VALU: RURAL: Homestead Up to $4,000 20%	RURAL: Over $4,000 and Non-Homestead 33⅓%	ALL OTHER: Homestead Up to $4,000 25%	ALL OTHER: Over $4,000 and Non-Homestead 40%	M
											Dollars	Dollars	Dollars	Dollars	Dollars	Dollars	Dollars	Dollars	
		1 N E ¼ of N E ¼																	
		2 N W ¼ of N E ¼																	
		3 S W ¼ of N E ¼																	
		4 S E ¼ of N E ¼																	
		5																	
		6 N E ¼ of N W ¼																	
		7 N W ¼ of N W ¼																	
		8 S W ¼ of N W ¼																	
		9 S E ¼ of N W ¼																	
		10																	
		11 N E ¼ of S W ¼																	
		12 N W ¼ of S W ¼																	
		13 S W ¼ of S W ¼																	
		14 S E ¼ of S W ¼																	
		15																	
		16 N E ¼ of S E ¼																	
		17 N W ¼ of S E ¼																	
		18 S W ¼ of S E ¼																	
		19 S E ¼ of S E ¼																	
		20																	

State Tax on Non-Homestead .....Mills	SPECIAL TAXES	TOTAL TAXES		PAID	WHEN PAID: Month	Day	Year	Number of Receipt	March Settlement 1952	June Settlement 1952	Penalty	November Settlement 1952	Penalty	Collections to First Monday in January 1953	Penalty	Delinquent on First Monday in January 1953	Total Delinquent Tax and Penalty	REMARKS
$ cts.	$ cts.	$ cts.							$ cts.	$ cts.	$ cts.	$ cts.	$ cts.	$ cts.	$ cts.	$ cts.	$ cts.	
			1															
			2															
			3															
			4															
			5															
			6															
			7															
			8															
			9															
			10															
			11															
			12															
			13															
			14															
			15															
			16															
			17															
			18															
			19															
			20															

PAGES 81 THRU 82 BLANK

Form 5CD

Assessment Roll and Tax List of Real Property in the Town of Shingobee, Cass County, Minnesota, for Taxes for the Year 1951.

	IN WHOSE NAME ASSESSED	TO WHOM TRANSFERRED	DESCRIPTION OF PROPERTY: SUBDIVISION	Sec. or Lot	Town or Block	Rng.	Number of Acres of Land: Acres	Units	No. School District	Indicate Homestead Yes or No	Indicate Agricultural Yes or No	TRUE AND FULL VALUATIONS: LAND Exclusive of Structures and Improvements	BUILDINGS and Other Structures	MACHINERY Permanently Attached to Real Estate	TOTAL True and Full Value	ASSESSED VALUATIONS: RURAL: Homestead Up to $4,000 20%	Over $4,000 and Non-Homestead 33⅓%	ALL OTHER: Homestead Up to $4,000 25%	Over $4,000 and Non-Homestead 40%	MACHINERY Permanently Attached to Real Estate 33⅓%	TOTAL ASSESSED VALUE	Total Assessed Value as Equalized by the Board of Review	FINAL EQUALIZED VALUE
												Dollars	Dollars	Dollars	Dollars	Dollars	Dollars	Dollars	Dollars	Dollars	Dollars	Dollars	Dollars
1	Werner M. Backman		Sunrise Beach Lot 1 Sec. 22-142-31	1	1				5	No													
2	" "			2						"													
3	" "			3						"													
4	" "			4						"													
5	" "			5						"													
6	" "			6						"													
7	" "			7						"													
8	" "			8						"													
9	" "			9						"													
10	" "			10						"													
11	" "			11						"													
12	" "			12						"													
13	" "			13	2					"													
14	" "			2						"													
15	" "			3						"													
16	" "			4						"													
17	" "			5						"													
18	" "			6						"													
19	" "			7						"													
20																							

Cass County, Minnesota, for Taxes for the Year 1951.

	SOLD FOR TAXES	VALUATIONS BY SCHOOL DISTRICTS AS EQUALIZED BY DEPARTMENT OF TAXATION: District No. 5 Rate 70 Mills	District No. 5 Rate 70 Mills	District No. 5 Rate Mills	District No. Rate Mills	District No. Rate Mills	District No. Rate Mills	Tax including State Homestead 20% Mills	State Tax on Non-Homestead 20% Mills	SPECIAL TAXES	TOTAL TAXES	PAID	WHEN PAID: Month Day Year	Number of Receipt	March Settlement 1952	June Settlement 1952	Penalty	November Settlement 1952	Penalty	Collections to First Monday in January 1953	Penalty	Delinquent on First Monday in January 1953	Penalty	Total Delinquent Tax and Penalty	REMARKS
		Dollars	Dollars	Dollars	Dollars	Dollars	Dollars	$ cts.	$ cts.	$ cts.	$ cts.				$ cts.	$ cts.	$ cts.	$ cts.	$ cts.	$ cts.	$ cts.	$ cts.	$ cts.	$ cts.	
1		1.0						1.70	02		1.72	1st Half Paid	AUG 21 1952			86									
2		1.0						1.70	02		1.72	2nd Half Paid 1st Half Paid	AUG 21 1952 MAY 29 1952			86									
3		1.0						1.70	02		1.72	2nd Half Paid 1st Half Paid	AUG 21 1952 MAY 29 1952			86									
4		1.0						1.70	02		1.72	2nd Half Paid 1st Half Paid	AUG 21 1952 MAY 29 1952			86									
5		1.0						1.70	02		1.72	2nd Half Paid 1st Half Paid	AUG 21 1952 MAY 29 1952			86									
6		1.0						1.70	02		1.72	2nd Half Paid 1st Half Paid	AUG 21 1952 MAY 29 1952			86									
7		1.0						1.70	02		1.72	2nd Half Paid 1st Half Paid	AUG 21 1952 MAY 29 1952			86									
8		1.0						1.70	02		1.72	2nd Half Paid 1st Half Paid	AUG 21 1952 MAY 29 1952			86									
9		1.0						1.70	02		1.72	2nd Half Paid 1st Half Paid	AUG 21 1952 MAY 29 1952			86									
10		1.0						1.70	02		1.72	2nd Half Paid 1st Half Paid	AUG 21 1952 MAY 29 1952	4740		86		41							
11		1.0						1.70	02		1.72	2nd Half Paid 1st Half Paid	AUG 21 1952 MAY 29 1952	4777		86									
12		11.0						18.78	30		19.08	2nd Half Paid 1st Half Paid	AUG 21 1952 MAY 29 1952			954									
13		1.0						1.70	02		1.72	2nd Half Paid 1st Half Paid	AUG 21 1952 MAY 29 1952			86									
14		1.0						1.70	02		1.72	2nd Half Paid 1st Half Paid	AUG 21 1952 MAY 29 1952			86									
15			174					3320	44		3364	2nd Half Paid 1st Half Paid	AUG 21 1952 MAY 29 1952			1682									
16		1.0						1.70	02		1.72	2nd Half Paid 1st Half Paid	AUG 21 1952 MAY 29 1952			86									
17		1.0						1.70	02		1.72	2nd Half Paid 1st Half Paid	AUG 21 1952 MAY 29 1952			86									
18		1.0						1.70	02		1.72	2nd Half Paid 1st Half Paid	AUG 21 1952 MAY 29 1952			86									
19		1.0						1.70	02		1.72	2nd Half Paid 1st Half Paid	AUG 21 1952 MAY 29 1952			86									
20																									
		23.0	174					3320 4768 8088	119		8260					41		41							

Assessment Roll and Tax List of Real Property in the Town of Shingobee,

Form 3CD

In Whose Name Assessed	To Whom Transferred	Description of Property: Subdivision	Sec. or Lot	Town or Block	Rng.	Number of Acres of Land: Acres	100ths	No. School District	Indicate Homestead Tax No.	Indicate Agricultural Tax No.	True and Full Valuations: Land Exclusive of Structures and Improvements (Dollars)	Buildings and Other Structures (Dollars)	Machinery Permanently Attached to Real Estate (Dollars)	Total True and Full Value (Dollars)	Assessed Valuations, Rural: Homestead Up to $4,000 20% (Dollars)	Rural: Over $4,000 and Non-Homestead 33⅓% (Dollars)	All Other: Homestead Up to $4,000 25% (Dollars)	All Other: Over $4,000 and Non-Homestead 40% (Dollars)	Machinery Permanently Attached to Real Estate 33⅓% (Dollars)	Total Assessed Value (Dollars)	Total Assessed Value as Equalized by the Board of Review (Dollars)	Final Equalized Value (Dollars)
		Shingobee Island (N. Part of Lots, Sec. 2-141-31)																				
~~Arthur Irene M. Wright~~								5		7/10												
~~Benjamin A. & Alice J. La Pole~~		N½ of NE¼	1	1						7/10												
" "	" "	N½ of NE¼	2							7/10												
John King		S½ of NE¼	3																			
" "		SE¼ of NE¼	4																			
" "			5																			
" "	Alexander & Marie P. Birwell	NE¼ of NW¼	6																			
Harold E. Mankenberg		NW¼ of NW¼	7																			
Howard Conn		SW¼ of NW¼	8							7/10												
" "		SE¼ of NW¼	9							7/10												
" "			10							7/10												
Russell C. Green		NE¼ of SW¼	11							7/10												
" "		NW¼ of SW¼	12							7/10												
" "		SW¼ of SW¼	13																			
" "		SE¼ of SW¼	14																			
Frank & Anna King			15																			
" "		NE¼ of SE¼	16							7/10												
Arnold G. & Marie Ann Pierson		NW¼ of SE¼	17							7/10												
Fred & Jane Huggett		SW¼ of SE¼	18							7/10												
" "		SE¼ of SE¼	19							7/10												
" "			20																			

Abate #4926

Abate #4926

Valuations by School Districts as Equalized by Department of Taxation: District No. ..... Rate ..... Mills

Sold for Taxes	District No. 563 Rate ..... Mills (Dollars)	District No. 3 Rate ..... Mills (Dollars)	District No. ..... Rate ..... Mills (Dollars)	District No. ..... Rate ..... Mills (Dollars)	District No. ..... Rate ..... Mills (Dollars)	Tax Including State Homestead ..... Mills ($ cts.)	State Tax on Non-Homestead 2.37 ..... Mills ($ cts.)	Special Taxes ($ cts.)	Total Taxes ($ cts.)		Paid	When Paid (Month Day Year)	Number of Receipt	March Settlement 1952 ($ cts.)	June Settlement 1952 ($ cts.)	Penalty ($ cts.)	November Settlement 1952 ($ cts.)	Penalty ($ cts.)	Collections to First Monday in January 1953 ($ cts.)	Penalty ($ cts.)	Delinquent on First Monday in January 1953 ($ cts.)	Total Delinquent Tax and Penalty ($ cts.)	Remarks
SOLD FOR TAXES										1	PAID IN FULL	AUG 19 1952	12475				157.28						
SOLD FOR TAXES 2		20				3.82	.06		3.88	2	PAID IN FULL	AUG 19 1952					3.88						
3		6				1.14	.02		1.16	3	PAID IN FULL	FEB 20 1952		1.16									
4		6				1.14	.02		1.16	4	PAID IN FULL	FEB 20 1952	12532	1.16									
5		6				1.14	.02		1.16	5	PAID IN FULL	FEB 20 1952		1.16									
6		6				1.14	.02		1.16	6	PAID IN FULL	FEB 20 1952		1.16									
SOLD FOR TAXES 7		124				23.66	.34		24.00	7	PAID IN FULL	MAR 10 1952	3001		24.00								
8		12				2.28	.04		2.32	8	1st Half Paid	MAY 31 1952	6532		1.16		1.16						
											2nd Half Paid	OCT 31 1952	14048										
9		166				6.46	.10		6.56	9	1st Half Paid	MAY 31 1952	6532		3.28		3.28						
											2nd Half Paid	OCT 31 1952	14048										
10		12				2.28	.04		2.32	10	1st Half Paid	MAY 31 1952	6532		1.16		1.16						
											2nd Half Paid	OCT 31 1952	14048										
11		149				2.84	—		2.84	11	[redacted]	MAY 31 1952			1.42		1.42						
											2nd Half Paid	OCT 31 1952											
12		394				6.72	.94		6.66	12	[redacted]	MAY 31 1952	14128		3.33		3.33						
											2nd Half Paid	OCT 31 1952	15470										
13		76				1.44	.22		1.47	13	[redacted]	MAY 31 1952			.73		.73						
											2nd Half Paid	OCT 31 1952											
14		16				.26	.04		.30	14	[redacted]	MAY 31 1952			.15		.15						
											2nd Half Paid	SEP 23 1952	13792										
15		20				.38	.06		.38	15	1st Half Paid	MAY 31 1952			.19		.19						
											2nd Half Paid	SEP 23 1952											
16		268				5.12	—		5.12	16	1st Half Paid	MAY 31 1952	5613		2.56		2.56						
											2nd Half Paid	SEP 22 1952	13491										
17		249				4.75	—		4.75	17	[redacted]	MAY 20 1952	5743		2.37		2.37						
18		25 / M.H. 820				16.20	2.28		16.48	18	PAID IN FULL	MAY 30 1952	5490		16.48								
19		40				.74	.12		.76	19	PAID IN FULL	MAY 30 1952			.76								
20		4525 & 1943 / 1944 / 3845				100.16	—		100.16	20	PAID IN FULL	MAY 30 1952			100.16								
						741.14	5.46		746.60					1.16	437.10		304.86						

Form 5C

Assessment Roll and Tax List of Real Property in the Town of Shingobee, Cass County, Minnesota, for Taxes for the Year 1951.

	IN WHOSE NAME ASSESSED	TO WHOM TRANSFERRED	DESCRIPTION OF PROPERTY: SUBDIVISION	Sec. or Lot	Town or Block	Rng.	Number of Acres of Land: Acres	100ths	No. School District	Indicate Homestead Tax or No	Indicate Agricultural Tax or No	TRUE AND FULL VALUATIONS: LAND Exclusive of Structures and Improvements	BUILDINGS and Other Structures	MACHINERY Permanently Attached to Real Estate	TOTAL True and Full Value	ASSESSED VALUATIONS: RURAL: Homestead Up to $4,000 20%	Over $4,000 and Non-Homestead 33⅓%	ALL OTHER: Homestead Up to $4,000 25%	Over $4,000 and Non-Homestead 40%	MACHINERY Permanently Attached to Real Estate 33⅓%	TOTAL ASSESSED VALUE	Total Assessed Value as Equalized by the Board of Review	FINAL EQUALIZED VALUE
												Dollars	Dollars	Dollars	Dollars	Dollars	Dollars	Dollars	Dollars	Dollars	Dollars	Dollars	Dollars
1	Fred + Jane Huggett		Shingobee Island	21	1					No													
2	" "			22						"													
3	State of Minnesota		Part of	1	2																		
4	G. H. + Mamie A. Runyan		Bal of	1						Yes													
5	" " "			2						"													
6	State of Minnesota			3																			
7	State of Minnesota			4																			
8	State of Minnesota			5																			
9																							
10	State of Minnesota			1	3																		
11	State of Minnesota			2																			
12	State of Minnesota			3																			
13	State of Minnesota			4																			
14	State of Minnesota			5																			
15																							
16																							
17																							
18																							
19																							
20																							

	SOLD FOR TAXES	VALUATIONS BY SCHOOL DISTRICTS AS EQUALIZED BY DEPARTMENT OF TAXATION: District No. ..... Rate ..... Mills	District No. ..... Rate ..... Mills	District No. 54 Rate 12 Mills	District No. ..... Rate ..... Mills	District No. ..... Rate ..... Mills	District No. ..... Rate ..... Mills	Tax including State Homestead ..... Mills	State Tax on Non-Homestead 2.28 Mills	SPECIAL TAXES	TOTAL TAXES	PAID	WHEN PAID	Number of Receipt	March Settlement 1952	June Settlement 1952	Penalty	November Settlement 1952	Penalty	Collections to First Monday in January 1953	Penalty	Delinquent on First Monday in January 1953	Total Delinquent Tax and Penalty	REMARKS
		Dollars	Dollars	Dollars	Dollars	Dollars	Dollars						Month Day Year											
1				12				228	04		232	PAID IN FULL	MAY 20 1952	5490		232								
2				12				228	04		232	PAID IN FULL	MAY 20 1952			232								
3																								
4			2472					7004	—		7004	2nd Half Paid	OCT 31 1952	14496		4502		4502						
5			2 25					476	—		476	2nd Half Paid	OCT 31 1952	15103		238		238						
6																								
7																								
8																								
9																								
10																								
11																								
12																								
13																								
14																								
15																								
16																								
17																								
18																								
19																								
20																								
			H 497					99.36	08		99.44					5214		4740						
			24																					
			521																					

Form SC. ARLAND-BATES COMPANY, MINNEAPOLIS

Assessment Roll and Tax List of Real Property in the Town of Shingobee, Cass County, Minnesota, for Taxes for the Year 1951.

	In Whose Name Assessed	To Whom Transferred	Description of Property: Subdivision	Sec. or Lot	Town or Block	Rng.	Number of Acres of Land: Acres	100ths	No. School District	Indicates Homestead Yes or No	Indicates Agricultural Yes or No	True and Full Valuations: Land Exclusive of Structures and Improvements	Buildings and Other Structures	Machinery Permanently Attached to Real Estate	Total True and Full Value	Assessed Valuations: Rural: Homestead Up to $4,000 20%	Rural: Over $4,000 and Non-Homestead 33⅓%	All Other: Homestead Up to $4,000 25%	All Other: Over $4,000 and Non-Homestead 40%	Machinery Permanently Attached to Real Estate 33⅓%	Total Assessed Value	Total Assessed Value as Equalized by the Board of Review	Final Equalized Value
												Dollars	Dollars	Dollars	Dollars	Dollars	Dollars	Dollars	Dollars	Dollars	Dollars	Dollars	Dollars
1	Mary A. Roy		Chippewa Point (Lot 2 Sec. 6-142-31)	1					5	No													
2	Edith M. Mepham			2						"													
3	" "			3						"													
4	~~Ben. & Thomas Prince~~	~~M. Ichenbrener~~																					
	Willis A. & Madge Stillsworth			4						No													
5	" "	" "	"	5						No													
6	" "	" "	"	6						"													
7	" "	" "	"	7						"													
8	" "	" "	"	8						"													
9	Edith M. Mepham			9						"													
10	" "			10						"													
11	" "			11						"													
12	" "			12						"													
13																							
14																							
15																							
16																							
17																							
18																							
19																							
20																							

Valuations by School Districts as Equalized by Department of Taxation: A

	District No. 5 Rate ..... Mills	District No. ..... Rate ..... Mills	District No. 6 Rate ..... Mills	District No. ..... Rate ..... Mills	District No. ..... Rate ..... Mills	District No. ..... Rate ..... Mills	Tax including State Homestead ..... Mills	State Tax on Non-Homestead 2.18 ..... Mills	Special Taxes	Total Taxes	Paid	When Paid	Number of Receipt	March Settlement 1952	June Settlement 1952	Penalty	November Settlement 1952	Penalty	Collections to First Monday in January 1953	Penalty	Delinquent on First Monday in January 1953	Penalty	Total Delinquent Tax and Penalty	Remarks
	Dollars	Dollars	Dollars	Dollars	Dollars	Dollars	$ cts.	$ cts.	$ cts.	$ cts.				$ cts.	$ cts.	$ cts.	$ cts.	$ cts.	$ cts.	$ cts.	$ cts.	$ cts.	$ cts.	
1	17						2.90	04		2.94	1	2nd Half Paid AUG 2 6 1952	13331											
												1st Half Paid MAY 2 3 1952	5783		1.47		1.47							
2	17						2.90	04		2.94	2	PAID IN FULL MAY 31 1952	11026		2.94									
3	17						2.90	04		2.94	3	PAID IN FULL MAY 31 1952			2.94									
4		21.41					51.12	36		51.48	4	2nd Half Paid 2561 6 2 NOV	12870		25.74		25.74							
		1.27										1st Half Paid 2561 6 2 NOV												
5		1.51					28.80	82		29.62	5	2nd Half Paid 2561 6 2 NOV	12870		14.81		14.81							
												1st Half Paid MAY 23 1952												
6		1.51					28.80	42		29.22	6	2nd Half Paid OCT 1 1952	14717		14.61		14.61							
												1st Half Paid MAY 23 1952												
7		82					15.64	22		15.86	7	2nd Half Paid OCT 1 1952	12880		7.93		7.93							
												1st Half Paid MAY 23 1952												
8		1.10					20.78	20		21.28	8	2nd Half Paid OCT 1 1952	12880		10.64		10.64							
												1st Half Paid MAY 23 1952												
9	17						2.90	04		2.94	9	PAID IN FULL MAY 31 1952			2.94									
10	17						2.90	04		2.94	10	PAID IN FULL MAY 31 1952	11026		2.94									
11	17						2.90	04		2.94	11	PAID IN FULL MAY 31 1952			2.94									
12	17						2.90	04		2.94	12	PAID IN FULL MAY 31 1952			2.94									
13											13													
14											14													
15											15													
16											16													
17											17													
18											18													
19											19													
20											20													
	119	24.41 / 6.31 / 30.72					145.59 / 20.30 / 165.64	2.00		167.64					92.64		75.00							

Form 5C

Assessment Roll and Tax List of Real Property in the Town of Shingobee, Cass County, Minnesota, for Taxes for the Year 1951.

	In Whose Name Assessed	To Whom Transferred	Description of Property: Subdivision	Sec. or Lot	Town of Block	Rng.	Number of Acres of Land: Acres	100ths	No. School District	Indicate Homestead Tax as Yes or No	Indicate Non-Homestead Tax as Yes or No	True and Full Valuations: Land Exclusive of Structures Improvements (Dollars)	Buildings and Other Structures (Dollars)	Machinery Permanently Attached to Real Estate (Dollars)	Total True and Full Value (Dollars)	Assessed Valuations: Rural: Homestead Up to $4,000 20% (Dollars)	Rural: Over $4,000 and Non-Homestead 33⅓% (Dollars)	All Other: Homestead Up to $4,000 25% (Dollars)	All Other: Over $4,000 and Non-Homestead 40% (Dollars)	Machinery Permanently Attached to Real Estate 33⅓% (Dollars)	Total Assessed Value (Dollars)	Total Assessed Value as Equalized by the Board of Review (Dollars)	Final Equalized Value (Dollars)
1	Ella Broderson		Kabekona Springs (Part of Sec. 8 & 9 - 142-31)	13	4				5	No													
2	" "			14						"													
3																							
4																							
5																							
6																							
7																							
8																							
9																							
10																							
11																							
12																							
13																							
14																							
15																							
16																							
17																							
18																							
19																							
20																							

	Sold for Taxes	Valuations by School Districts as Equalized by Department of Taxation: 1 District No. 2 Rate 29.0 Mills (Dollars)	District No. ..... Rate ..... Mills (Dollars)	District No. ..... Rate ..... Mills (Dollars)	District No. ..... Rate ..... Mills (Dollars)	District No. ..... Rate ..... Mills (Dollars)	District No. ..... Rate ..... Mills (Dollars)	Tax including State Homestead ..... Mills ($ cts.)	State Tax on Non-Homestead 2.1 Mills ($ cts.)	Special Taxes ($ cts.)	Total Taxes ($ cts.)	Paid	When Paid: Month Day Year	Number of Receipt	March Settlement 1952 ($ cts.)	June Settlement 1952 ($ cts.)	Penalty ($ cts.)	November Settlement 1952 ($ cts.)	Penalty ($ cts.)	Collections to First Monday in January 1951 ($ cts.)	Penalty ($ cts.)	Delinquent on First Monday in January 1951 ($ cts.)	Total Delinquent Tax and Penalty ($ cts.)	Remarks
1		17						2.90	04		2.94	1 PAID IN FULL	MAY 31 1952	11447		2.94								
2		17						2.90	04		2.94	2 PAID IN FULL	MAY 31 1952			2.94								
3												3												
4												4												
5												5												
6												6												
7												7												
8												8												
9												9												
10												10												
11												11												
12												12												
13												13												
14												14												
15												15												
16												16												
17												17												
18												18												
19												19												
20												20												
		34						6.80	08		6.88					5.88								

Form 5-C Hilleb-Davis Company, Minneapolis

Assessment Roll and Tax List of Real Property in the Town of Shingobee, Cass County, Minnesota, for Taxes for the Year 1951.

	In whose name assessed	To whom transferred	Description of property: Subdivision	Sec. or Lot	Town or Block	Rng.	Number of Acres of Land: Acres	Mills	No. School District	Indicate Homestead Yes or No	Indicate Agricultural Yes or No	True and Full Valuations: Land Exclusive of Structures and Improvements	Buildings and Other Structures	Machinery Permanently Attached to Real Estate	Total True and Full Value	Assessed Valuations: Rural: Homestead Up to $4,000 20%	Rural: Over $4,000 and Non-Homestead 33⅓%	All Other: Homestead Up to $4,000 25%	All Other: Over $4,000 and Non-Homestead 40%	Machinery Permanently Attached to Real Estate 33⅓%	Total Assessed Value	Total Assessed Value as Equalized by the Board of Review	Final Equalized Value
							Acres	Mills				Dollars	Dollars	Dollars	Dollars	Dollars	Dollars	Dollars	Dollars	Dollars	Dollars	Dollars	Dollars
			Ojibway Lot 2 Sec 11-142-31																				
1	E. H. Moore				11				2e														
2	" "				2				"														
3	Mrs. Eleanor Hagebeck & W. F. Gildner				3				"														
4	E. H. Moore				4				"														
5	" "				5				"														
6	" "				6				"														
7	" "		N½ of		7				"														
8	W. F. & Eva Brown (Brown)		S½ of		7				"														
9	" "				8				"														
10	" "		N½ of		9				"														
11	Kleo H. & Ruth O. Gildner		S½ of		9				"														
12	" "				10				"														
13	" "		S. 75' of Lots 11 & 12						"														
14	E. H. Moore		N. 25' of Lot 11 & 12						"														
15	W. F. & Eva Brown (Brown)		Cal. of Lot 11 & 12						"														
16	Mrs. Eleanor Hagebeck & W. F. Gildner		20' ~~249.9' frontage Lot 3 on north X 150 W of Lots 11 & 12~~						"														
17	Kleo H. & Ruth O. Gildner				1 2				"														
18	" "				2				"														
19																							
20																							

	Sold for Taxes	Valuations by School Districts as Equalized by Department of Taxation: District No. ..... Rate ..... Mills (Dollars)	District No. ..... Rate ..... Mills (Dollars)	District No. 57 Rate 15 Mills (Dollars)	District No. ..... Rate ..... Mills (Dollars)	District No. ..... Rate ..... Mills (Dollars)	District No. ..... Rate ..... Mills (Dollars)	Tax including State Homestead ..... Mills ($ cts.)	State Tax on Non-Homestead 2.27 Mills ($ cts.)	Special Taxes ($ cts.)	Total Taxes ($ cts.)		Paid	When Paid: Month Day Year	Number of Receipt	March Settlement 1952 ($ cts.)	June Settlement 1952 ($ cts.)	Penalty ($ cts.)	November Settlement 1952 ($ cts.)	Penalty ($ cts.)	Collections to First Monday in January 1953 ($ cts.)	Penalty ($ cts.)	Delinquent on First Monday in January 1953 ($ cts.)	Total Delinquent Tax and Penalty ($ cts.)	Remarks
1				160				30.52	44		30.96	1	PAID IN FULL	MAY 31 1952	11432		30.96								
2				20				3.82	06		3.88	2	PAID IN FULL	MAY 31 1952			3.88								
3	SOLD FOR TAXES			137				26.14	38		26.52	3											26.52		
4				20				3.82	06		3.88	4	PAID IN FULL	MAY 31 1952			3.88								
5				20				3.82	06		3.88	5	PAID IN FULL	MAY 31 1952	11432		3.88								
6				254				48.46	70		49.16	6	PAID IN FULL	MAY 31 1952			49.16								
7				20				3.82	06		3.88	7	PAID IN FULL	MAY 31 1952			3.88								
8	SOLD FOR TAXES			20				3.82	06	3.88		8	Balance Paid Interest Paid	OCT 31 1952 MAY 31 1952											
9	SOLD FOR TAXES			160				30.52	44	30.96		9	Balance Paid Interest Paid	OCT 31 1952 MAY 31 1952	16789 11416		11.58		27.89						
10	SOLD FOR TAXES			20				3.82	06	3.88		10	Balance Paid Interest Paid	OCT 31 1952 MAY 31 1952											
11				20				3.82	06		3.88	11	PAID IN FULL	MAY 31 1952			3.88								
12				160				30.52	44		30.96	12	PAID IN FULL	MAY 31 1952	11422		30.96								
13				20				3.82	06		3.88	13	PAID IN FULL	MAY 31 1952			3.88								
14				20				3.82	06		3.88	14	PAID IN FULL	MAY 31 1952	11432		3.88								
15	SOLD FOR TAXES			20				3.82	06	3.88		15	Balance Paid Interest Paid	OCT 31 1952 MAY 31 1952	16789 11416		1.08		2.79						
16	SOLD FOR TAXES			20				3.82	06		3.88	16											3.88	4.27	1950 3.22 424.
17				20				3.82	06		3.88	17	PAID IN FULL	MAY 31 1952	11422		3.88								
18				20				3.82	06		3.88	18	PAID IN FULL	MAY 31 1952			3.88								
19												19													
20												20													
				1131				215.80	3.18		219.00						157.97		30.68				30.40		

Form 5C

Assessment Roll and Tax List of Real Property in the Town of Shingobee, Cass County, Minnesota, for Taxes for the Year 1951.

	In Whose Name Assessed	To Whom Transferred	Description of Property: Subdivision	Sec. or Lot	Town or Block	Rng.	Number of Acres of Land: Acres	Tenths	No. School District	Indicate Homestead Tax by Yes	Indicate Agricultural Tax by Yes	True and Full Valuations: Land Exclusive of Structures Used for Improvements (Dollars)	Buildings and Other Structures (Dollars)	Machinery Permanently Attached to Real Estate (Dollars)	Total True and Full Value (Dollars)	Assessed Valuations: Rural: Homestead Up to $4,000 20% (Dollars)	Rural: Over $4,000 and Non-Homestead 33⅓% (Dollars)	All Other: Homestead Up to $4,000 25% (Dollars)	All Other: Over $4,000 and Non-Homestead 40% (Dollars)	Machinery Permanently Attached to Real Estate 33⅓% (Dollars)	Total Assessed Value (Dollars)	Total Assessed Value as Equalized by the Board of Review (Dollars)	Final Equalized Value (Dollars)
1	Nathaniel C. + Bertha Bennett		Ojibway	3	2					No													
2	Nathaniel C. Bennett			4						"													
3	" "		Lake frontage lying W. of lots 3 +	4	2					"													
4	" "			1	3					"													
5	N. C. Bennett			2						"													
6	Nathaniel C. + Bertha Bennett			3						"													
7	N. C. Bennett			4						"													
8	" "			5						"													
9	" "			6						"													
10																							
11																							
12																							
13																							
14																							
15																							
16																							
17																							
18																							
19																							
20																							

	Sold for Taxes	Valuations by School Districts as Equalized by Department of Taxation: District No. 2 Rate 49 Mills	District No. 3 Rate 49 Mills	District No. 4 Rate 49 Mills	District No. 5 Rate 49 Mills	District No. 6 Rate 49 Mills	District No. 7 Rate 49 Mills	Tax including State Homestead (Mills)	State Tax on Non-Homestead 2.78 Mills	Special Taxes	Total Taxes	Paid	When Paid (Month Day Year)	Number of Receipt	March Settlement 1952	June Settlement 1952	Penalty	November Settlement 1952	Penalty	Collections to First Monday in January 1953	Penalty	Delinquent on First Monday in January 1953	Penalty	Total Delinquent Tax and Penalty	Remarks
		Dollars	Dollars	Dollars	Dollars	Dollars	Dollars	$ cts.	$ cts.	$ cts.	$ cts.				$ cts.	$ cts.	$ cts.	$ cts.	$ cts.	$ cts.	$ cts.	$ cts.	$ cts.	$ cts.	
1			20					3.82	.06		3.88	1 PAID IN FULL	MAY 31 1952			3.88									
2			95					18.12	.26		18.38	2 PAID IN FULL	MAY 31 1952			18.38									
3			16					3.06	.04		3.10	3 PAID IN FULL	MAY 31 1952			3.10									
4			148					28.24	.42		28.66	4 PAID IN FULL	MAY 31 1952			28.66									
5	20							3.42	.06		3.48	5 PAID IN FULL	MAY 31 1952	7431		3.48									
6	20							3.42	.06		3.48	6 PAID IN FULL	MAY 31 1952			3.48									
7	20							3.42	.06		3.48	7 PAID IN FULL	MAY 31 1952			3.48									
8	20							3.42	.06		3.48	8 PAID IN FULL	MAY 31 1952			3.48									
9	20							3.42	.06		3.48	9 PAID IN FULL	MAY 31 1952			3.48									
10												10													
11												11													
12												12													
13												13													
14												14													
15												15													
16												16													
17												17													
18												18													
19												19													
20												20													
		100	279					53.24	1.08		71.42					71.42									
								17.10																	
								70.34																	

Form 5C

Assessment Roll and Tax List of Real Property in the Town of Shingobee, Cass County, Minnesota, for Taxes for the Year 1951.

	In whose name assessed	To whom transferred	Description of property: Subdivision	Sec. or Lot	Town or Block	Rge.	Number of Acres of Land (Acres / 100ths)	No. School District	Indicate Homestead In or No	Indicate Agricultural Tax or No	True and Full Valuations: Land Exclusive of Structures and Improvements (Dollars)	Buildings and Other Structures (Dollars)	Machinery (Permanently) Attached to Real Estate (Dollars)	Total True and Full Value (Dollars)	Assessed Valuations: Rural: Homestead Up to $4,000 20% (Dollars)	Rural: Over $4,000 and Non-Homestead 33⅓% (Dollars)	All Other: Homestead Up to $4,000 25% (Dollars)	All Other: Over $4,000 and Non-Homestead 40% (Dollars)	Machinery Permanently Attached to Real Estate 33⅓% (Dollars)	Total Assessed Value as Equalized by the Board of Review (Dollars)	Final Equalized Value (Dollars)
	Mary K. Helscher		Belle Fritz Addition, Co Ritchie Hunter Beach (11.48 acs. of Lot 7 Sec. 36-141-31)	1	1			7a													
	" "			2				"													
	" "			3				"													
	" "			4				"													
	" "			5				"													
	Eloise E. Ellensworth			6				"													
	" "			7				"													
	" "			8				"													
	Chas. C. Ball			9				"													
	" "			10				"													
	" "			11			1	2													
	" "			12			2														
	" "			13			3														
	Charles C. + Roslyn M. Ball			14			4														
	Chas. C. Ball			15			5														
	" "			16			6														
				17																	
				18																	
				19																	
				20																	

Valuations by School Districts as Equalized by Department of Taxation

	Sold for Taxes	District No. 5 Rate 19 Mills (Dollars)	District No. ..... Rate ..... Mills (Dollars)	District No. ..... Rate ..... Mills (Dollars)	District No. ..... Rate ..... Mills (Dollars)	District No. ..... Rate ..... Mills (Dollars)	District No. ..... Rate ..... Mills (Dollars)	Tax including State Homestead ..... Mills ($ cts.)	State Tax on Non-Homestead 2.79 Mills ($ cts.)	Special Taxes ($ cts.)	Total Taxes ($ cts.)		Paid	When Paid (Month Day Year)	Number of Receipt	March Settlement 1952 ($ cts.)	June Settlement 1952 ($ cts.)	Penalty ($ cts.)	November Settlement 1951 ($ cts.)	Penalty ($ cts.)	Collections to First Monday in January 1953 ($ cts.)	Penalty ($ cts.)	Delinquent on First Monday in January 1953 ($ cts.)	Total Delinquent Tax and Penalty ($ cts.)	Remarks
1		10						1.70	02		1.72	1	PAID IN FULL	MAY 3 1 1952			1.72								
2		10						1.70	02		1.72	2	PAID IN FULL	MAY 3 1 1952			1.72								
3		10						1.70	02		1.72	3	PAID IN FULL	MAY 3 1 1952	7449		1.72								
4		10						1.70	02		1.72	4	PAID IN FULL	MAY 3 1 1952			1.72								
5		10						1.70	02		1.72	5	PAID IN FULL	MAY 3 1 1952			1.72								
6		10						1.70	02		1.72	6	PAID IN FULL	FEB 2 0 1952											
7		10						1.70	02		1.72	7	PAID IN FULL	FEB 2 0 1952	7387	5.16									
8		10						1.70	02		1.72	8	PAID IN FULL	FEB 2 0 1952											
9		10						1.70	02		1.72	9	PAID IN FULL	APR 1 1 1952	7156		1.72								
10		10						13.66	22		13.88	10	PAID IN FULL	APR 1 1 1952			13.88								
11		10						1.70	02		1.72	11	PAID IN FULL	APR 1 1 1952			1.72								
12		10						1.70	02		1.72	12	PAID IN FULL	APR 1 1 1952			1.72								
13		64						10.92	18		11.10	13	PAID IN FULL	APR 1 1 1952			11.10								
14		67						11.44	18		11.62	14	PAID IN FULL	APR 1 1 1952			11.62								
15		4						68	—		68	15	PAID IN FULL	APR 1 1 1952			68								
16		4						68	—		68	16	PAID IN FULL	APR 1 1 1952			68								
17												17													
18												18													
19												19													
20												20													
		329						56.64	80		56.88					5.16	51.72								

Form 3C

Assessment Roll and Tax List of Real Property in the Town of Shingobee, Cass County, Minnesota, for Taxes for the Year 1951.

	In Whose Name Assessed	To Whom Transferred	Description of Property: Subdivision	Sec. or Lot	Town or Block	Reg.	Number of Acres of Land: Acres	Mills	No. School District	Indicate Agricultural Tax or No	Indicate Agricultural Tax or No	True and Full Valuations: Land Exclusive of Structures and Improvements (Dollars)	Buildings and Other Structures (Dollars)	Machinery Permanently Attached to Real Estate (Dollars)	Total True and Full Value (Dollars)	Assessed Valuations: Rural: Homestead Up to $4,000 20% (Dollars)	Rural: Over $4,000 and Non-Homestead 33⅓% (Dollars)	All Other: Homestead Up to $4,000 25% (Dollars)	All Other: Over $4,000 and Non-Homestead 40% (Dollars)	Machinery Permanently Attached to Real Estate 33⅓% (Dollars)	Total Assessed Value (Dollars)	Total Assessed Value as Equalized by Board of Review (Dollars)	Final Equalized Value (Dollars)
			Gitchie Gumee Beach (Part of Lot 7 Sec. 36-141-31)																				
1	Zelda Ball Johnson				1	1			5	No													
2	" " "				2																		
3	" " "				3																		
4	Allen G. & Janet D. Thurmer				4																		
5	W. E. Zimbeck				5																		
6	Charles L. & Helen A. Reddy				6																		
7	L. A. Bassett				7																		
8	J. D. Garrison				8																		
9	John S. Crary	F. L. & R. M. Mackey	Charles W. & Mabel H. Lee		9																		
10	F. L. & R. M. Mackey		" " " "		10																		
11	Stade Munneke				11																		
12	Vera Howard Fortch				12																		
13																							
14																							
15																							
16																							
17																							
18																							
19																							
20																							

	Valuations by School Districts as Equalized by Department of Taxation: District No. ..... Rate ..... Mills (Dollars)	District No. ..... Rate ..... Mills (Dollars)	District No. 5 Rate 21.14 Mills (Dollars)	District No. ..... Rate ..... Mills (Dollars)	District No. ..... Rate ..... Mills (Dollars)	District No. ..... Rate ..... Mills (Dollars)	Tax including State Homestead ..... Mills ($ cts.)	State Tax on Non-Homestead 27.00 Mills ($ cts.)	Special Taxes ($ cts.)	Total Taxes ($ cts.)	Sold for Taxes	Paid	When Paid: Month Day Year	Number of Receipt	March Settlement 1952 ($ cts.)	June Settlement 1952 ($ cts.)	Penalty ($ cts.)	November Settlement 1952 ($ cts.)	Penalty ($ cts.)	Collections to First Monday in January 1953 ($ cts.)	Penalty ($ cts.)	Delinquent on First Monday in January 1953 ($ cts.)	Total Delinquent Tax and Penalty ($ cts.)	Remarks
1			10				1.90	02		1.92		PAID IN FULL	MAY 31 1952			1.92								
2			10				1.90	02		1.92		PAID IN FULL	MAY 31 1952	1440		1.92								
3			10				1.90	02		1.92		PAID IN FULL	MAY 31 1952			1.92								
4			96				18.22	26		18.48		2nd Half Paid Int Half Paid	OCT 31 1952 MAY 31 1952	5162 1440		9.24		9.24						
5			141				26.70	40		27.30												27.30	27.30	
6			141				26.70	40		27.30		PAID IN FULL	APR 10 1952	3234		27.30								
7			239				45.60	66		46.26		PAID IN FULL	MAY 31 1952	1441		46.26								
8			~~216~~ 180	Abate #5018			~~34.56~~ 34.20	~~60~~ 36		~~34.56~~ 35.16		PAID IN FULL	MAY 31 1952	1442		25.16								16.64 abated
9			113				21.66	32		21.98		PAID IN FULL	OCT 3 1952	13644				21.98	21					
10			198				37.98	56		38.54		PAID IN FULL	OCT 3 1952					38.54						
11			67				12.78	18		12.96		PAID IN FULL	APR 10 1952	3233		12.96								
12			20				3.82	06		3.88												3.88		
13																								
14																								
15																								
16																								
17																								
18																								
19																								
20																								
			1261				240.56	3.50		244.06						126.73		68.51				31.18		

Assessment Roll and Tax List of Real Property in the Town of Shingobee, Cass County, Minnesota, for Taxes for the Year 1951.

Form 5C

In Whose Name Assessed	To Whom Transferred	Description of Property: Subdivision (Lots 4-5 Sec. 25-142-31)	Sec. or Lot	Town or Block	Rng.	Number of Acres of Land (Acres / 100ths)	No. School District	Indicate Homestead Tax or No	Indicate Agricultural Tax or No	True and Full Valuations: Land Exclusive of Structures and Improvements (Dollars)	Buildings and Other Structures (Dollars)	Machinery Permanently Attached to Real Estate (Dollars)	Total True and Full Value (Dollars)	Assessed Valuations: Rural: Homestead Up to $4,000 20% (Dollars)	Rural: Over $4,000 and Non-Homestead 33⅓% (Dollars)	All Other: Homestead Up to $4,000 25% (Dollars)	All Other: Over $4,000 and Non-Homestead 40% (Dollars)	Machinery Permanently Attached to Real Estate 33⅓% (Dollars)	Total Assessed Value (Dollars)	Total Assessed Value as Equalized by the Board of Review (Dollars)	Final Equalized Value (Dollars)
Breezy Point Development Ass'n.		1	1				5	No													
"	"	2	2					"													
"	"	3	3					"													
"	"	4	4					"													
"	"	5	5					"													
"	"	6	6					"													
"	"	7	7					"													
"	"	8	8					"													
"	"	9	9					"													
"	"	10	10					"													
"	"	11	11					"													
"	"	12	12					"													
"	"	13	13					"													
"	"	14	14					"													
"	"	15	15					"													
"	"	16	16					"													
"	"	17	17					"													
"	"	18	18					"													
R. A. Aitken		19	19					"													
		20																			

	Sold for Taxes	Valuations by School Districts as Equalized by Department of Taxation: District No. 5 Rate .48 / 17.5 Mills (Dollars)	District No. ..... Rate ..... Mills (Dollars)	District No. ..... Rate ..... Mills (Dollars)	District No. ..... Rate ..... Mills (Dollars)	District No. ..... Rate ..... Mills (Dollars)	District No. ..... Rate ..... Mills (Dollars)	Tax including State Homestead ..... Mills ($ cts.)	State Tax on Non-Homestead 2.14 Mills ($ cts.)	Special Taxes ($ cts.)	Total Taxes ($ cts.)	Paid	When Paid (Month Day Year)	Number of Receipt	March Settlement 1952 ($ cts.)	June Settlement 1952 ($ cts.)	Penalty ($ cts.)	November Settlement 1952 ($ cts.)	Penalty ($ cts.)	Collections to First Monday in January 1953 ($ cts.)	Penalty ($ cts.)	Delinquent on First Monday in January 1953 ($ cts.)	Total Delinquent Tax and Penalty ($ cts.)	Remarks
1		15						256	04		260	1 PAID IN FULL	MAY 31 1952											
2		15						256	04		260	2 PAID IN FULL	MAY 31 1952											
3		15						256	04		260	3 PAID IN FULL	MAY 31 1952											
4		15						256	04		260	4 PAID IN FULL	MAY 31 1952											
5		15						256	04		260	5 PAID IN FULL	MAY 31 1952											
6		15						256	04		260	6 PAID IN FULL	MAY 31 1952											
7		15						256	04		260	7 PAID IN FULL	MAY 31 1952											
8		15						256	04		260	8 PAID IN FULL	MAY 31 1952	11444		260								
9		15						256	04		260	9 PAID IN FULL	MAY 31 1952											
10		15						256	04		260	10 PAID IN FULL	MAY 31 1952											
11		15						256	04		260	11 PAID IN FULL	MAY 31 1952											
12		15						256	04		260	12 PAID IN FULL	MAY 31 1952											
13		15						256	04		260	13 PAID IN FULL	MAY 31 1952											
14		15						256	04		260	14 PAID IN FULL	MAY 31 1952											
15		15						256	04		260	15 PAID IN FULL	MAY 31 1952											
16		15						256	04		260	16 PAID IN FULL	MAY 31 1952											
17		15						256	04		260	17 PAID IN FULL	MAY 31 1952											
18		15						256	04		260	18 PAID IN FULL	MAY 31 1952											
19		148						2568	42		2570	19 PAID IN FULL	MAY 31 1952	11444		2570								
20																								
		418						7136	114		7250					7250								

Assessment Roll and Tax List of Real Property in the Twp of Shingobee, Cass County, Minnesota, for Taxes for the Year 1951.

Form 3C. BRAND-DAVIS COMPANY, MINNEAPOLIS

	In Whose Name Assessed	To Whom Transferred	Description of Property: Subdivision	Sec. or Lot	Town or Block	Rng.	Number of Acres of Land: Acres	Tenths	Sch. District	Indicate Homestead Tax or No	Indicate Agricultural Tax or No	True and Full Valuations: Land Exclusive of Structures and Improvements	Buildings and Other Structures	Machinery Permanently Attached to Real Estate	Total True and Full Value	Assessed Valuations: Rural: Homestead Up to $4,000 20%	Rural: Over $4,000 and Non-Homestead 33⅓%	All Other: Homestead Up to $4,000 25%	All Other: Over $4,000 and Non-Homestead 40%	Machinery Permanently Attached to Real Estate 33⅓%	Total Assessed Value	Total Assessed Value as Equalized by the Board of Review	Final Equalized Value
							Acres	Tenths				Dollars	Dollars	Dollars	Dollars	Dollars	Dollars	Dollars	Dollars	Dollars	Dollars	Dollars	Dollars
1	W. W. + Elsie J. Waymack		Breezy Point	20					5														
2	" "		"	21					"														
3	" "		"	22					"														
4	" "		"	23					"														
5	" "		"	24					"														
6	" "		"	25					"														
7	Chas. H. + Olive M. Donaldson		"	26					"														
8	" " "		"	27					"														
9	Vernon L. McReavey		"	28					5/10														
10	" "		"	29					"														
11	" "		"	30					"														
12	Joe F. + Ella M. Pepdite	Mortgaged to Dorothy Wade	"	31					5/10														
13	Wm. A. + Elizabeth W. Hodgman		"	32					"														
14	" "	"	"	33					"														
15	" "	"	"	34					"														
16	Carl A. + Cora A. Lagerson		"	35					"														
17	" "		"	36					"														
18																							
19																							
20																							

Valuations by School Districts as Equalized by Department of Taxation

Sold for Taxes	District No. 6 Rate .038 .12 Mills	District No. ..... Rate ..... Mills	District No. ..... Rate ..... Mills	District No. ..... Rate ..... Mills	District No. ..... Rate ..... Mills	District No. ..... Rate ..... Mills	Tax including State Homestead ..... Mills	State Tax on Non-Homestead .038 .12 Mills	Special Taxes	Total Taxes		Paid	When Paid (Month Day Year)	Number of Receipt	March Settlement 1952	June Settlement 1952	Penalty	November Settlement 1952	Penalty	Collections to First Monday in January 1953	Penalty	Delinquent on First Monday in January 1953	Total Delinquent Tax and Penalty	Remarks
	Dollars	Dollars	Dollars	Dollars	Dollars	Dollars	$ cts.	$ cts.	$ cts.	$ cts.					$ cts.	$ cts.	$ cts.	$ cts.	$ cts.	$ cts.	$ cts.	$ cts.	$ cts.	
1	20						342	06		348	1	PAID IN FULL	MAY 31 1952			348								
2	20						342	06		348	2	PAID IN FULL	MAY 31 1952			348								
3	20						342	06		348	3	PAID IN FULL	MAY 31 1952	11491		348								
4	470						8026	132		8158	4	PAID IN FULL	MAY 31 1952			8158								
5	20						342	06		348	5	PAID IN FULL	MAY 31 1952			348								
6	20						342	06		348	6	PAID IN FULL	MAY 31 1952			348								
7	20						342	06		348	7	PAID IN FULL	MAY 7 1952											
8	179						3056	50		3106	8	PAID IN FULL	MAY 7 1952	5195		3456								
9	65 / 2285	Abate #5371					3500	—		3500	9	PAID IN FULL	AUG 18 1952	10737				1110						
10	21 12						204	—		204	10	PAID IN FULL	SEP 3 1952	12284				204	06					
11	21 12						204	—		204	11	PAID IN FULL	SEP 3 1952					204	06					
12	360						6182	100		6282	12	PAID IN FULL	AUG 6 1952	10690				6282	157					
13	20						342	06		348	13	PAID IN FULL	MAY 28 1952			348								
14	280						4782	78		4860	14	PAID IN FULL	MAY 28 1952	5864		4860								
15	20						342	06		348	15	PAID IN FULL	MAY 28 1952			348								
16	~~358~~ ~~7470~~	Abate #5474					~~4415~~ ~~77410~~	~~89~~ ~~1288~~		~~5000~~ ~~78700~~	16	2nd Half Paid / 1st Half Paid	OCT 6 1952 / MAY 31 1952	11495		4009		4009		Def. warrant #70705 Jan/30/53		$31.58	$40.18 Abated	
17	~~20~~ 12	" #5474					~~342~~ 204	~~06~~ 04		~~348~~ 208	17	2nd Half Paid / 1st Half Paid	OCT 6 1952 / MAY 31 1952	12727		174		174					1.40 "	
18											18													
19											19													
20											20													
C	11 2279 / 1933 / 2162						36927	542		37469						30911		11983						

Assessment Roll and Tax List of Real Property in the Town of Shingobee,

Cass County, Minnesota, for Taxes for the Year 1951.

Form 5C. Mills-Bates Company, Minneapolis

In whose name assessed	To whom transferred	Description of property: Subdivision	Sec. or Lot	Town or Block	Rng.	Number of Acres of Land: Acres	100ths	No. School District	Indicates Homestead by Yes or No	Indicates Agricultural by Yes or No	True and Full Valuations: Land Exclusive of Structures and Improvements (Dollars)	Buildings and Other Structures (Dollars)	Machinery Permanently Attached to Real Estate (Dollars)	Total True and Full Value (Dollars)	Assessed Valuations: Rural: Homestead Up to $4,000 20% (Dollars)	Rural: Over $4,000 and Non-Homestead 33⅓% (Dollars)	All Other: Homestead Up to $4,000 25% (Dollars)	All Other: Over $4,000 and Non-Homestead 40% (Dollars)	All Other: Machinery Permanently Attached to Real Estate 33⅓% (Dollars)	Total Assessed Value (Dollars)	Total Assessed Value as Equalized by the Board of Review (Dollars)	Final Equalized Value (Dollars)	Remarks
Alfred C. & Bertha D. Rausch		Crescent Beach Part of Lot 3 Sec. 25 141-31	1	1				5	No														
"	"		2	2					No														
"	"		3	3					No														
"	"		4	4					"														
"	"		5	5					"														
"	"		6	6					"														
Helen Mc Guire & Daniel B. De Lury			7	7					No														Abate #4800
Clinton J. & Margaret Adams			8	8					No														
"	"		9	9					"														
Edith M. Jensen			10	10					"														
"	"		11	11					No														
"	"		12	12					No														
"	"	Linda E. J. Grundy	13	13					"														
Lorraine E. Jensen			14	14					"														
E. J. Grundy			15	15					No														
"	"		16	16					"														
Vernon T. & Cecile C. Christiansen			17	17																			
Ida Mae Allen			18	18					No														
F. B. & Mary Allen			19	19					"														
"	"		20	20					"														
Alice L. Jensen																							

Valuations by School Districts as Equalized by Department of Taxation

Sold for Taxes	District No. ..... Rate ..... Mills	District No. ..... Rate ..... Mills	District No. 5 Rate 29.79 Mills	District No. ..... Rate ..... Mills	District No. ..... Rate ..... Mills	District No. ..... Rate ..... Mills	Tax including State Homestead ..... Mills	State Tax on Non-Homestead 2.79 Mills	Special Taxes	Total Taxes	Paid	When Paid (Month Day Year)	Number of Receipt	March Settlement 1952	June Settlement 1952	Penalty	November Settlement 1952	Penalty	Collections to First Monday in January 1953	Penalty	Delinquent on First Monday in January 1953	Penalty	Total Delinquent Tax and Penalty	Remarks
	Dollars	Dollars	Dollars	Dollars	Dollars	Dollars	$ cts.	$ cts.	$ cts.	$ cts.				$ cts.	$ cts.	$ cts.	$ cts.	$ cts.	$ cts.	$ cts.	$ cts.	$ cts.	$ cts.	
SOLD FOR TAXES 1		H 993					53.08	–		53.08	1	Balance Paid JUN 30 1952	2187											6.68 Abated
2	SOLD FOR TAXES	~~H 1358~~ H 1358	Abate #5259				58.76	–		58.76	2	Balance Paid JUN 30 1952	2187											22.40 Abated
		H 1321 33					35.30	37		35.62														
		21 1120 218	"	4 5259			57.47	1.05		58.52														
3	SOLD FOR TAXES	28					5.34	.08		5.42	3	Balance Paid JUN 30 1952	2187		10.15		72.67							
4	SOLD FOR TAXES	140					26.70	.40		27.10	4	Balance Paid JUN 30 1952	2187											
5	SOLD FOR TAXES	140					26.70	.40		27.10	5	Balance Paid JUN 30 1952	2187											
6	SOLD FOR TAXES	140					26.70	.40		27.10	6	Balance Paid JUN 30 1952	2187											
7		~~H 118~~ ~~21 118~~					22.52	–		22.52	7	PAID IN FULL MAY 21 1952	5358		22.52									
8		134					25.56	.38		25.94	8	PAID IN FULL MAY 31 1952	14437		25.94									
9		78					14.88	.22		15.10	9	PAID IN FULL MAY 31 1952			15.10									
10		114					21.74	.32		22.06	10	2nd Half Paid SEP 20 1952; 1st Half Paid MAY 28 1952			11.03		11.03							
11		21 106					20.92	.28		21.20	11	2nd Half Paid SEP 20 1952; 1st Half Paid MAY 28 1952	12993		19.60		19.60							
12		210					40.06	.58		40.64	12	2nd Half Paid SEP 20 1952; 1st Half Paid MAY 28 1952	6019		20.32		20.32							
13		28					5.34	.08		5.42	13	2nd Half Paid SEP 20 1952; 1st Half Paid MAY 28 1952			2.71		2.71							
14		148					28.24	.42		28.66	14	PAID IN FULL MAY 31 1952	14437		28.66									
15		21 18					3.44	–		3.44	15	2nd Half Paid OCT 7 1952; 1st Half Paid MAY 31 1952	12895		1.72		1.72							
16		21 163					31.10	–		31.10	16	2nd Half Paid OCT 7 1952; 1st Half Paid MAY 31 1952			15.55		15.55							
17		21 138					26.32	–		26.32	17	PAID IN FULL APR 19 1952	4716		26.32									
18		344					65.62	.96		66.58	18	PAID IN FULL MAY 31 1952	14437		66.58									
19		28					5.34	.08		5.42	19	PAID IN FULL MAY 31 1952			5.42									
20		206					39.30	.58		39.88	20	PAID IN FULL MAY 31 1952	14436		39.88									
		H 234																						
		21 254					510.10	5.78		515.88					403.10		112.60							
		29 88																						

Form 5C (Blue-Data Bookkeeping, Duplicate)

Assessment Roll and Tax List of Real Property in the Town of Shingobee, Cass County, Minnesota, for Taxes for the Year 1951.

	IN WHOSE NAME ASSESSED	TO WHOM TRANSFERRED	DESCRIPTION OF PROPERTY: SUBDIVISION	Sec. or Lot	Town or Block	Rng.	Number of Acres of Land: Acres	Tenths	No. School District	Indicate Homestead Tax or No	Indicate Agricultural Tax or No	TRUE AND FULL VALUATIONS: LAND Exclusive of Structures and Improvements (Dollars)	BUILDINGS and Other Structures (Dollars)	MACHINERY Permanently Attached to Real Estate (Dollars)	TOTAL True and Full Value (Dollars)	ASSESSED VALUATIONS: RURAL: Homestead Up to $4,000 20% (Dollars)	RURAL: Over $4,000 and Non-Homestead 33⅓% (Dollars)	ALL OTHER: Homestead Up to $4,000 25% (Dollars)	ALL OTHER: Over $4,000 and Non-Homestead 40% (Dollars)	MACHINERY Permanently Attached to Real Estate 33⅓% (Dollars)	TOTAL ASSESSED VALUE (Dollars)	Total Assessed Value as Equalized by the Board of Review (Dollars)	FINAL EQUALIZED VALUE (Dollars)
1	Albert M. & Alma Lang		Crescent Beach	21	1					9/10													
2	" "			22						9/10													
3	" "			23						"													
4	Frank & Elizabeth Hirschfield			24						"													
5	" "			25						"													
6	" "			26 less E.15'						"													
7	Estel W. & Iva Anderson		E.15' of 26							"													
8	Agnes Lockman			1	2					"													
9	" "			2						"													
10	" "			3						"													
11	" "			4						"													
12	" "			5						"													
13																							
14																							
15																							
16																							
17																							
18																							
19																							
20																							

	SOLD FOR TAXES	VALUATIONS BY SCHOOL DISTRICTS AS EQUALIZED BY DEPARTMENT OF TAXATION: District No. 2 Rate 39.0 Mills (Dollars)	District No. ..... Rate ..... Mills (Dollars)	District No. ..... Rate ..... Mills (Dollars)	District No. ..... Rate ..... Mills (Dollars)	District No. ..... Rate ..... Mills (Dollars)	District No. ..... Rate ..... Mills (Dollars)	Tax including State Homestead ..... Mills ($ cts.)	State Tax on Non-Homestead 21.5 Mills ($ cts.)	SPECIAL TAXES ($ cts.)	TOTAL TAXES ($ cts.)		PAID	WHEN PAID (Month Day Year)	Number of Receipt	March Settlement 1952 ($ cts.)	June Settlement 1952 ($ cts.)	Penalty ($ cts.)	November Settlement 1952 ($ cts.)	Penalty ($ cts.)	Collections to First Monday in January 1953 ($ cts.)	Penalty ($ cts.)	Delinquent on First Monday in January 1953 ($ cts.)	Total Delinquent Tax and Penalty ($ cts.)	REMARKS
1		2 96						39 68	52		40 00	1	1st Half Paid	MAY 16 1952	3712		20 00		20 00					
		112											2nd Half Paid	OCT 17 1952	13548				10 64					
2		110						20 48	30		21 28	2	1st Half Paid	MAY 16 1952	3712		10 64							
													2nd Half Paid	OCT 17 1952	13548				10 64					
3		110						20 48	30		21 28	3	1st Half Paid	MAY 16 1952	3712		10 64							
4		442						82 32	1 24		85 56	4	PAID IN FULL	MAY 31 1952			85 56							
5		641						122 68	1 78		124 46	5	PAID IN FULL	MAY 31 1952	11434		124 46							
6		110						20 48	30		21 28	6	PAID IN FULL	MAY 31 1952			21 28							
7		320						61 24	90		61 74	7	PAID IN FULL	MAY 31 1952	6218		61 74							
8		20						3 82	06		3 88	8	PAID IN FULL	MAY 26 1952										
9		20						3 82	06		3 88	9	PAID IN FULL	MAY 26 1952										
10		20						3 82	06		3 88	10	PAID IN FULL	MAY 26 1952	6605		19 40							
11		20						3 82	06		3 88	11	PAID IN FULL	MAY 26 1952										
12		20						3 82	06		3 88	12	PAID IN FULL	MAY 26 1952										
13												13												
14												14												
15												15												
16												16												
17												17												
18												18												
19												19												
20												20												
		4 96						389 36	5 44		394 80						253 52		41 68					
		1945																						
		2941																						

Assessment Roll and Tax List of Real Property in the Town of Shingobee, Cass County, Minnesota, for Taxes for the Year 1951.

Form 5C. Million-Data Service, Minneapolis

	In whose name assessed	To whom transferred		Description of property: Subdivision	Sec. or Lot	Town or Block	Rng.	Number of Acres of Land: Acres	Tenths	No. School District	Indicate Homestead Tax by Yes	Indicate Non-Homestead Tax by No	True and Full Valuations: Land Exclusive of Structures and Improvements (Dollars)	Buildings and Other Structures (Dollars)	Machinery Permanently Attached to Real Estate (Dollars)	Total True and Full Value (Dollars)	Assessed Valuations: Rural: Homestead Up to $4,000 20% (Dollars)	Rural: Over $4,000 and Non-Homestead 33⅓% (Dollars)	All Other: Homestead Up to $4,000 25% (Dollars)	All Other: Over $4,000 and Non-Homestead 40% (Dollars)	Machinery Permanently Attached to Real Estate 33⅓% (Dollars)	Total Assessed Value (Dollars)	Total Assessed Value as Equalized by the Board of Review (Dollars)	Final Equalized Value (Dollars)
1	Ruth C. & Owen C. Waychoff		1	(Crescent Beach 1st addn. (Part of Lot 3 Sec. 26-141-31)	27					5	No													
2	Ethel B. Burns		2		28						Yes													
3	Harry L. & Florence & Sterma Young		3		29						No													
4	Edmund C. & Mathilda J. Thomas		4		30						Yes													
5	" "		5		31									1200	Fence added									
6	" "		6		32						"													
7	F. A. & Ruby Torrey		7		33						No													
8			8																					
9			9																					
10			10																					
11			11																					
12			12																					
13			13																					
14			14																					
15			15																					
16			16																					
17			17																					
18			18																					
19			19																					
20			20																					

	Sold for Taxes	Valuations by School Districts as Equalized by Department of Taxation: District No. ..... Rate ..... Mills (Dollars)	District No. ..... Rate ..... Mills (Dollars)	District No. 2 Rate 44 Mills (Dollars)	District No. ..... Rate ..... Mills (Dollars)	District No. ..... Rate ..... Mills (Dollars)	District No. ..... Rate ..... Mills (Dollars)	Tax including State Homestead ..... Mills ($ cts.)	State Tax on Non-Homestead 22.4 Mills ($ cts.)	Special Taxes ($ cts.)	Total Taxes ($ cts.)		Paid	When Paid: Month Day Year	Number of Receipt	March Settlement 1952 ($ cts.)	June Settlement 1952 ($ cts.)	Penalty ($ cts.)	November Settlement 1952 ($ cts.)	Penalty ($ cts.)	Collections to First Monday in January 1953 ($ cts.)	Penalty ($ cts.)	Delinquent on First Monday in January 1953 ($ cts.)	Total Delinquent Tax and Penalty ($ cts.)	Remarks
1			28					524	18		542	1	PAID IN FULL	MAY 31 1952	11439		542								
2			2208					2968	—		3968	2	PAID IN FULL	MAY 19 1952	11005		3968								
3			164					3128	46		3174	3	PAID IN FULL	MAY 31 1952	5747		3174								
4			2315					6010	—		6010	4	PAID IN FULL	FEB 27 1952		6010									
5			215					286	—		286	5	PAID IN FULL	FEB 27 1952	12765	286									
6			2145					2725	—		2725	6	PAID IN FULL	FEB 27 1952		2725									
7			96					1832	26		1858	7	PAID IN FULL	MAY 31 1952	11438		1858								
8												8													
9												9													
10												10													
11												11													
12												12													
13												13													
14												14													
15												15													
16												16													
17												17													
18												18													
19												19													
20												20													
		H 681 238 949						1846	80		1886					9024	9542								

Form 5C. Miller-Davis Company, Minneapolis

Assessment Roll and Tax List of Real Property in the Town of Shingobee, Cass County, Minnesota, for Taxes for the Year 1951.

	IN WHOSE NAME ASSESSED	TO WHOM TRANSFERRED		DESCRIPTION OF PROPERTY: SUBDIVISION	Sec. or Lot	Town or Block	Reg.	Number of Acres of Land: Acres	Mills	No. School District	Indicate Homestead Tax or No	Indicate Agricultural Tax or No	TRUE AND FULL VALUATIONS: LAND Exclusive of Structures and Improvements	BUILDINGS and Other Structures	MACHINERY Permanently Attached to Real Estate	TOTAL True and Full Value	ASSESSED VALUATIONS: RURAL: Homestead Up to $4,000 20%	RURAL: Over $4,000 and Non-Homestead 33⅓%	ALL OTHER: Homestead Up to $4,000 25%	ALL OTHER: Over $4,000 and Non-Homestead 40%	MACHINERY Permanently Attached to Real Estate 33⅓%	TOTAL ASSESSED VALUE	Total Assessed Value as Equalized by the Board of Review	FINAL EQUALIZED VALUE
													Dollars	Dollars	Dollars	Dollars	Dollars	Dollars	Dollars	Dollars	Dollars	Dollars	Dollars	Dollars
1	U. S. of America		1	We-Ba-Na-Na Bay All of Lot 1 Sec. 13-142-31						5														
2	U. S. of America		2																					
3	U. S. of America		3																					
4	U. S. of America		4																					
5	U. S. of America		5																					
6	U. S. of America		6																					
7	U. S. of America		7																					
8	U. S. of America		8																					
9	Carl Johnson		9								No													
10	Robert Deere		10								"													
11	State of Minnesota		11	Edmund Lorraine Cemetery																				
12	Robt Kitchuck & one-tah-ai-e-shig-ofs?		12								"													
13	U. S. of America		13																					
14	U. S. of America		14																					
15	Pearl J. Anderson		15								"													
16	" "		16								"													
17	U. S. of America		17																					
18	U. S. of America		18																					
19	U. S. of America		19																					
20	U. S. of America		20																					

	SOLD FOR TAXES	VALUATIONS BY SCHOOL DISTRICTS AS EQUALIZED BY DEPARTMENT OF TAXATION: District No. 5 Rate 93 Mills	District No. Rate Mills	District No. Rate Mills	District No. Rate Mills	District No. Rate Mills	District No. Rate Mills	Tax including State Homestead Mills $ cts.	State Tax on Non-Homestead 2.77 Mills $ cts.	SPECIAL TAXES $ cts.	TOTAL TAXES $ cts.		PAID	WHEN PAID Month Day Year	Number of Receipt	March Settlement 1952 $ cts.	June Settlement 1952 $ cts.	Penalty $ cts.	November Settlement 1952 $ cts.	Penalty $ cts.	Collections to First Monday in January 1953 $ cts.	Penalty $ cts.	Delinquent on First Monday in January 1953 $ cts.	Total Delinquent Tax and Penalty $ cts.	REMARKS
1												1													
2												2													
3												3													
4												4													
5												5													
6												6													
7												7													
8												8													
9		1.0						1.70	.02		1.72	9	PAID IN FULL	MAY 23 1952	5821		1.72								
10	SOLD FOR TAXES	1.0						1.70	.02		1.72	10											1.72		
11												11													
12	SOLD FOR TAXES	1.0						1.70	.02		1.72	12											1.72		
13												13													
14												14													
15		1.0						1.70	.02		1.72	15	PAID IN FULL	MAY 20 1952	5377		1.72								
16		1.0						1.70	.02		1.72	16	PAID IN FULL	MAY 20 1952			1.72								
17												17													
18												18													
19												19													
20												20													
		50						8.50	.10		8.60						5.16						3.44		

Form 3C Miller-Davis Company, Minneapolis

Assessment Roll and Tax List of Real Property in the Town of Shingobee, Cass County, Minnesota, for Taxes for the Year 1951.

	IN WHOSE NAME ASSESSED	TO WHOM TRANSFERRED	DESCRIPTION OF PROPERTY: SUBDIVISION	Sec. or Lot	Town or Block	Rng.	Number of Acres of Land: Acres	Mills	No. School District	Indicate Homestead Tax as Yes or No	Indicate Agricultural Tax as Yes or No	TRUE AND FULL VALUATIONS: LAND Exclusive of Structures and Improvements (Dollars)	BUILDINGS and Other Structures (Dollars)	MACHINERY Permanently Attached to Real Estate (Dollars)	TOTAL True and Full Value (Dollars)	ASSESSED VALUATIONS: RURAL: Homestead Up to $4,000 20% (Dollars)	RURAL: Over $4,000 and Non-Homestead 33⅓% (Dollars)	ALL OTHER: Homestead Up to $4,000 25% (Dollars)	ALL OTHER: Over $4,000 and Non-Homestead 40% (Dollars)	MACHINERY Permanently Attached to Real Estate 33⅓% (Dollars)	TOTAL ASSESSED VALUE (Dollars)	Total Assessed Value as Equalized by the Board of Review (Dollars)	FINAL EQUALIZED VALUE (Dollars)
	U. S. of America		Wa-ba-na-ne Bay	21					5														
	U. S. of America			22																			
	U. S. of America			23																			
	U. S. of America			24																			
	U. S. of America			25																			
	U. S. of America			26																			
7																							
8																							
9																							
10																							
11																							
12																							
13																							
14																							
15																							
16																							
17																							
18																							
19																							
20																							

	SOLD FOR TAXES	VALUATIONS BY SCHOOL DISTRICTS AS EQUALIZED BY DEPARTMENT OF TAXATION: District No. ..... Rate ..... Mills (Dollars)	District No. ..... Rate ..... Mills (Dollars)	District No. ..... Rate ..... Mills (Dollars)	District No. ..... Rate ..... Mills (Dollars)	District No. ..... Rate ..... Mills (Dollars)	District No. ..... Rate ..... Mills (Dollars)	Tax including State Homestead ..... Mills ($ cts.)	State Tax on Non-Homestead ..... Mills ($ cts.)	SPECIAL TAXES ($ cts.)	TOTAL TAXES ($ cts.)		PAID	WHEN PAID: Month Day Year	Number of Receipt	March Settlement 1952 ($ cts.)	June Settlement 1952 ($ cts.)	Penalty ($ cts.)	November Settlement 1952 ($ cts.)	Penalty ($ cts.)	Collections to First Monday in January 1953 ($ cts.)	Penalty ($ cts.)	Delinquent on First Monday in January 1953 ($ cts.)	Total Delinquent Tax and Penalty ($ cts.)	REMARKS
1												1													
2												2													
3												3													
4												4													
5												5													
6												6													
7												7													
8												8													
9												9													
10												10													
11												11													
12												12													
13												13													
14												14													
15												15													
16												16													
17												17													
18												18													
19												19													
20												20													

Form 5C

Assessment Roll and Tax List of Real Property in the Town of Shingobee, Cass County, Minnesota, for Taxes for the Year 1951.

	In Whose Name Assessed	To Whom Transferred		Description of Property: Subdivision	Sec. or Lot	Town or Block	Rng.	Number of Acres of Land: Acres	100ths	No. School District	Indicate Homestead Yes or No	Indicate Equalized Yes or No	True and Full Valuations: Land Exclusive of Structures and Improvements (Dollars)	Buildings and Other Structures (Dollars)	Machinery Permanently Attached to Real Estate (Dollars)	Total True and Full Value (Dollars)	Assessed Valuations: Rural: Homestead Up to $4,000 20% (Dollars)	Rural: Over $4,000 and Non-Homestead 33⅓% (Dollars)	All Other: Homestead to $4,000 25% (Dollars)	All Other: Over $4,000 and Non-Homestead 40% (Dollars)	Machinery Permanently Attached to Real Estate 33⅓% (Dollars)	Total Assessed Value (Dollars)	Total Assessed Value as Equalized by the Board of Review (Dollars)	Final Equalized Value (Dollars)
	A. N. Meland		1	Sunrise Heights (3½ acs. of lot 1 W. of Hy. Sec. 26-142-31)	1					5	No													
	" "		2		2																			
	" "		3		3																			
	" "		4		4																			
	" "		5		5																			
	" "		6		6																			
	" "		7		7																			
	" "		8		8																			
	" "		9		9																			
	" "		10		10	Less S½ Hy ½																		
	Edwin A Lundstrom		11	SW¼ of 10	10																			
	" "		12		11																			
	" "		13		12																			
	Victor Muller		14		13																			
	Fred Fisher		15		14																			
	" "		16		15																			
	" "		17		16																			
			18																					
			19																					
			20																					

	Sold for Taxes	Valuations by School Districts as Equalized by Department of Taxation: District No. 5 Rate 20 Mills						Tax including State Homestead ...Mills	State Tax on Non-Homestead 9.79 Mills	Special Taxes	Total Taxes		Paid	When Paid (Month Day Year)	Number of Receipt	March Settlement 1952	June Settlement 1952	Penalty	November Settlement 1952	Penalty	Collections to First Monday in January 1953	Penalty	Delinquent on First Monday in January 1953	Total Delinquent Tax and Penalty	Remarks
		Dollars	Dollars	Dollars	Dollars	Dollars	Dollars	$ cts.	$ cts.	$ cts.	$ cts.					$ cts.	$ cts.	$ cts.	$ cts.	$ cts.	$ cts.	$ cts.	$ cts.	$ cts.	
1			20					3.82	96		3.88	1	2nd Half Paid / 1st Half Paid	OCT 31 1952 / MAY 31 1952			194		194						
2			20					3.82	96		3.88	2	2nd Half Paid / 1st Half Paid	OCT 31 1952 / MAY 31 1952			194		194						
3			20					3.82	96		3.88	3	2nd Half Paid / 1st Half Paid	OCT 31 1952 / MAY 31 1952			194		194						
4			20					3.82	96		3.88	4	2nd Half Paid / 1st Half Paid	OCT 31 1952 / MAY 31 1952			194		194						
5			20					3.82	96		3.88	5	2nd Half Paid / 1st Half Paid	OCT 31 1952 / MAY 31 1952	18458 / 18459		194		194						
6			20					3.82	96		3.88	6	2nd Half Paid / 1st Half Paid	OCT 31 1952 / MAY 31 1952			194		194						
7			20					3.82	96		3.88	7	2nd Half Paid / 1st Half Paid	OCT 31 1952 / MAY 31 1952			194		194						
8			20					3.82	96		3.88	8	2nd Half Paid / 1st Half Paid	OCT 31 1952 / MAY 31 1952			194		194						
9			20					3.82	96		3.88	9	2nd Half Paid / 1st Half Paid	OCT 31 1952 / MAY 31 1952			194		194						
10			33					6.30	98		6.28	10	2nd Half Paid / 1st Half Paid	OCT 31 1952 / MAY 31 1952			319		319						
11			33					6.30	98		6.28	11	PAID IN FULL	JAN 14 1952		6.28									
12			20					3.82	96		3.88	12	PAID IN FULL	JAN 14 1952	33	3.88									
13			20					3.82	96		3.88	13	PAID IN FULL	JAN 14 1952		3.88									
14	SOLD FOR TAXES		20	90	Abst. # 4871			17.18			17.18	14											17.18		
15	SOLD FOR TAXES		20					3.82	96	60	3.88	15	Part Paid	OCT 1 1952					1.99				1.99	2.18	
16	SOLD FOR TAXES		20					3.82	96	63	3.88	16	Part Paid	OCT 1 1952	12764				1.94	41			1.94	2.13	Balance 5.82
17	SOLD FOR TAXES		20					3.82	96	63	3.88	17	Part Paid	OCT 1 1952					1.96				1.96	2.11	
18												18													
19												19													
20												20													
			4	90				86.26	1.90		88.16					10.44	20.65		26.97				22.98		
				346																					
				436																					

Cass County, Minnesota, for Taxes for the Year 1951.

Form 2C

Assessment Roll and Tax List of Real Property in the Town of Shingobee, Cass County, Minnesota, for Taxes for the Year 1951.

	In whose name assessed	To whom transferred	Description of property: Subdivision	Sec. or Lot	Town or Block	Reg.	Number of Acres of Land: Acres	Tenths	No. School District	Indicate Homestead Yes or No	Indicate Agricultural Yes or No	True and Full Valuations: Land Exclusive of Structures and Improvements (Dollars)	Buildings and Other Structures (Dollars)	Machinery Permanently Attached to Real Estate (Dollars)	Total True and Full Value (Dollars)	Assessed Valuations: Rural: Homestead Up to $4,000 20% (Dollars)	Rural: Over $4,000 and Non-Homestead 33⅓% (Dollars)	All Other: Homestead Up to $4,000 25% (Dollars)	All Other: Over $4,000 and Non-Homestead 40% (Dollars)	Machinery Permanently Attached to Real Estate 33⅓% (Dollars)	Total Assessed Value (Dollars)	Total Assessed Value as Equalized by the Board of Review (Dollars)	Final Equalized Value (Dollars)
1	Hilding A. & Jeanette Johnson		Sunrise Heights	17					5	Yes													
2	"	"		18						"													
3	"	"		19						Yes													
4	"	"		20						"													
5																							
6																							
7																							
8																							
9																							
10																							
11																							
12																							
13																							
14																							
15																							
16																							
17																							
18																							
19																							
20																							

	Sold for Taxes	Valuations by School Districts as Equalized by Department of Taxation: District No. ..... Rate ..... Mills (Dollars)	District No. 2168 Rate 11 Mills (Dollars)	District No. ..... Rate ..... Mills (Dollars)	District No. ..... Rate ..... Mills (Dollars)	District No. ..... Rate ..... Mills (Dollars)	Tax including State Homestead ..... Mills ($ cts.)	State Tax on Non-Homestead 2.38 Mills ($ cts.)	Special Taxes ($ cts.)	Total Taxes ($ cts.)		Paid	When Paid: Month	Day	Year	Number of Receipt	March Settlement 1952 ($ cts.)	June Settlement 1952 ($ cts.)	Penalty ($ cts.)	November Settlement 1952 ($ cts.)	Penalty ($ cts.)	Collections to First Monday in January 1953 ($ cts.)	Penalty ($ cts.)	Delinquent on First Monday in January 1953 ($ cts.)	Total Delinquent Tax and Penalty ($ cts.)	Remarks
1			21.268				51.12	—		51.12	1	PAID IN FULL	MAY 6	1952		4793		51.12								DO BELONGS ISLAND
2			21.12				22.8	—		22.8	2	PAID IN FULL	MAY 6	1952				22.8								
3			103				179.66	25		179.41	3	PAID IN FULL	MAY 6	1952				179.41								PARCEL NOT
4			20				3.82	.06		3.88	4	PAID IN FULL	MAY 6	1952				3.88								QUALIFIED FOR
5											5															
6											6															
7											7															
8											8															
9											9															
10											10															
11											11															
12											12															
13											13															
14											14															
15											15															
16											16															
17											17															
18											18															
19											19															
20											20															
		H 280 / 123 / 403					9.68	.39		17.26								17.26								

Form 1C

Assessment Roll and Tax List of Real Property in the Town of Shingobee, Cass County, Minnesota, for Taxes for the Year 1951.

	IN WHOSE NAME ASSESSED	TO WHOM TRANSFERRED	DESCRIPTION OF PROPERTY: SUBDIVISION	Sec. or Lot	Town or Block	Rng.	Number of Acres of Land: Acres	Hdths	No. School District	Indicate Homestead Tax or No	Indicate Agricultural Tax or No	TRUE AND FULL VALUATIONS: LAND Exclusive of Structures Used for Improvements	BUILDINGS and Other Structures	MACHINERY Permanently Attached to Real Estate	TOTAL True and Full Value	ASSESSED VALUATIONS: RURAL: Homestead Up to $4,000 20%	RURAL: Over $4,000 and Non-Homestead 33⅓%	ALL OTHER: Homestead Up to $4,000 25%	ALL OTHER: Over $4,000 and Non-Homestead 40%	MACHINERY Permanently Attached to Real Estate 33⅓%	TOTAL ASSESSED VALUE	Total Assessed Value as Equalized by the Board of Review	FINAL EQUALIZED VALUE
												Dollars	Dollars	Dollars	Dollars	Dollars	Dollars	Dollars	Dollars	Dollars	Dollars	Dollars	Dollars
1	Ollie L. Kridelbaugh		That part of Lot 13 lying N. of & bdy of Lot 14 (R-31)																				
2	Sam V. Carpenter		" " 14	"			"																
3	Arthur B. + Evelyn S. Hunt		" " 15	"			"																
4	J. M. Brandt		" " 16	"			"																
5	" "			17																			
6	Helen O. Reese			18																			
7	Ollie L. Kridelbaugh			19																			
8	Marcia M. Eikenberry			20																			
9	Helen O. Reese			21																			
10	George E. + Muriel Martens			22																			
11	Elmer L. Gookin			23																			
12	Marcia M. Eikenberry			24																			
13	Helen O. Reese		Vacated North ave located N. of lot 26 + lot	25																			
14	Basil E. Shofner		Outlot	a.																			
15	" "		Outlot	B less W. 200' of S 150'																			
16	Alpha H. Miner		W. 200' of S 150' of	B																			
17																							
18																							
19																							
20																							

VALUATIONS BY SCHOOL DISTRICTS AS EQUALIZED BY DEPARTMENT OF TAXATION

	SOLD FOR TAXES	District No. 27 Rate 19.5 Mills	District No. ..... Rate ..... Mills	District No. ..... Rate ..... Mills	District No. ..... Rate ..... Mills	District No. ..... Rate ..... Mills	District No. ..... Rate ..... Mills	Tax including State Homestead ..... Mills	State Tax on Non-Homestead 2.19 Mills	SPECIAL TAXES	TOTAL TAXES	PAID	WHEN PAID: Month	Day	Year	Number of Receipt	March Settlement 1952	June Settlement 1952	Penalty	November Settlement 1952	Penalty	Collections to First Monday in January 1953	Penalty	Delinquent on First Monday in January 1953	Total Delinquent Tax and Penalty	REMARKS
		Dollars	Dollars	Dollars	Dollars	Dollars	Dollars	$ cts.	$ cts.	$ cts.	$ cts.						$ cts.	$ cts.	$ cts.	$ cts.	$ cts.	$ cts.	$ cts.	$ cts.	$ cts.	
1		10						1.70	.02		1.72	Balance Paid / Part Paid	FEB 0	1952	343		1.22 / .50									
2		13						2.22	.04		2.26	PAID IN FULL	MAY 2 4	1952	3584			2.26								
3		17						2.90	.04		2.94	PAID IN FULL	MAY 3 1	1952	11425			2.94								
4	SOLD FOR TAXES	20						3.42	.06		3.48													3.48		
5	SOLD FOR TAXES	424						72.42	1.18		73.60													73.60		
6		25						4.26	.06		4.32	PAID IN FULL	MAY 3 1	1952	11427			4.32								
7		25						4.26	.06		4.32	PAID IN FULL	JAN 2 1	1952	310		4.32									
8	SOLD FOR TAXES	25						4.26	.06		4.32	PAID IN FULL	MAY 3 1	1952	11427			4.32								
9		25						4.26	.06		4.32	PAID IN FULL	MAY 3 1	1952				4.32								
10		105						17.94	.30		18.24	PAID IN FULL	MAY 3 1	1952	11426			18.24								
11		25						4.26	.06		4.32	PAID IN FULL	MAY 3 1	1952	11428			4.32								
12	SOLD FOR TAXES	25						4.26	.06		4.32													4.32		
13		25						4.26	.06		4.32													4.32		
14		25						4.26	.06		4.32	2nd Half Paid /	OCT 2 / MAY 1 9	1952 / 1952	15015 / 5725			2.16		2.16				4.32 / 4.32	4.32	
15		25						4.26	.06		4.32	2nd Half Paid /	OCT 2 / MAY 1 9	1952 / 1952	15015 / 5725			2.16		2.16						
16		72						12.30	.20		12.50	PAID IN FULL	MAY 1	1952	4819			12.50								
17																										
18																										
19																										
20																										
		856						161.24	2.58		163.62						6.44	57.54		4.32				86.72		

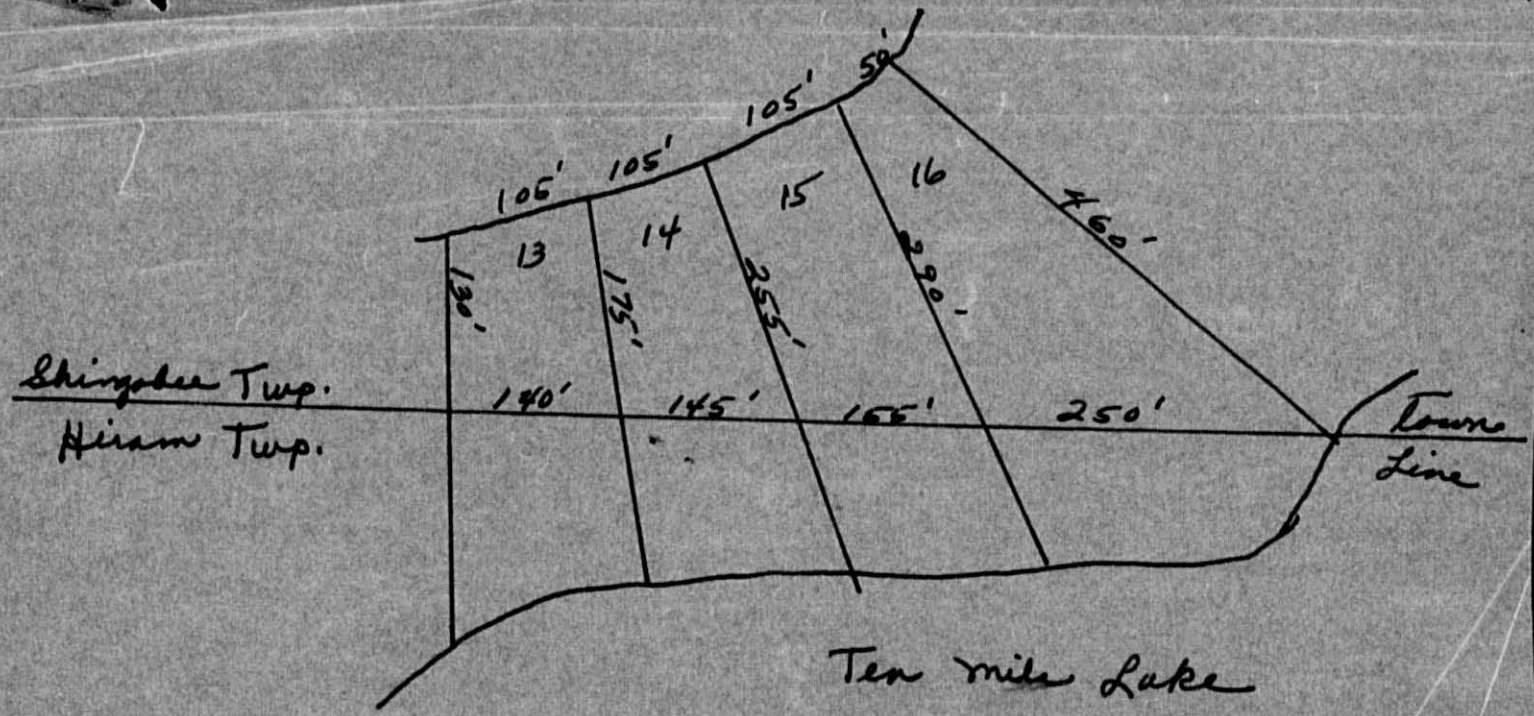

Lots 13-14-15-16

Chainton Beach

Form 5C (81180-5070 Schwarz, Minneapolis)

Assessment Roll and Tax List of Real Property in the Town of Shingobee, Cass County, Minnesota, for Taxes for the Year 1951.

	In Whose Name Assessed	To Whom Transferred	Description of Property: Subdivision	Sec. or Lot	Town or Block	Rge.	Number of Acres of Land: Acres	100ths	No. School District	Indicate Homestead Tax as Yes or No	Indicate Agricultural Tax as Yes or No	True and Full Valuations: Land Exclusive of Structures and Improvements	Buildings and Other Structures	Machinery Permanently Attached to Real Estate	Total True and Full Value	Assessed Valuations: Rural: Homestead Up to $4,000 20%	Rural: Over $4,000 and Non-Homestead 33⅓%	All Other: Homestead Up to $4,000 25%	All Other: Over $4,000 and Non-Homestead 40%	Machinery Permanently Attached to Real Estate 33⅓%	Total Assessed Value	Total Assessed Value as Equalized by the Board of Review	Final Equalized Value
												Dollars	Dollars	Dollars	Dollars	Dollars	Dollars	Dollars	Dollars	Dollars	Dollars	Dollars	Dollars
1	Anna C. Dallaire		Smokey's addn. To Walker (Part of SW¼ of SW¼ + Part of lot 4 Sec. 26 142-31)	1	Less sold				5	7/100													
2	George A. + Sylvia A. Jessen			Part of lot 1						"													
3	Anna C. Dallaire			2						"													
4	" "			3						"													
5	Vern J. + Lillian M. Kansier			4						"													
6	Anna C. Dallaire			5						"													
7	" "			6						"													
8	" "			7						"													
9	" "			8						"													
10	" "			9						"													
11	" "			10						"													
12	Frank E. + Bess E. Stolte			11						9/100													
13	" "			12						"													
14	Anna C. Dallaire			13						6/100													
15	Wm. + Loretta Erickson			14						9/100													
16	G. M. + Daisy Gemberling			15						7/100													
17	Anna C. Dallaire			16						9/100													
18																							
19																							
20																							

	Sold for Taxes	Valuations by School Districts as Equalized by Department of Taxation: District No. 2 Rate 14 Mills	District No. ..... Rate ..... Mills	District No. ..... Rate ..... Mills	District No. ..... Rate ..... Mills	District No. ..... Rate ..... Mills	District No. ..... Rate ..... Mills	Tax including State Homestead ..... Mills	State Tax on Non-Homestead 24 Mills	Special Taxes	Total Taxes	Paid	When Paid: Month	Day	Year	Number of Receipt	March Settlement 1952	June Settlement 1952	Penalty	November Settlement 1952	Penalty	Collections to First Monday in January 1953	Penalty	Delinquent on First Monday in January 1953	Total Delinquent Tax and Penalty	Remarks
		Dollars	Dollars	Dollars	Dollars	Dollars	Dollars	$ cts.	$ cts.	$ cts.	$ cts.						$ cts.	$ cts.	$ cts.	$ cts.	$ cts.	$ cts.	$ cts.	$ cts.	$ cts.	
1		21 12						204	–		204	2nd Half Paid	OCT	1	1952	12998		102		102						
												1st Half Paid	MAY	12	1952	6632										
2		21 4						68	–		68	2nd Half Paid	OCT	8	1952	13107		34		34						
												1st Half Paid	MAY	12	1952	6632										
3		21 12						204	–		204	2nd Half Paid	OCT	1	1952	12998		102		102						
												1st Half Paid	MAY	12	1952	6632										
4		21 12						204	–		204	2nd Half Paid	OCT		1952											
												1st Half Paid	MAY	12	1952	6632										
5		21 62						1058	–		1058	PAID IN FULL	MAY	21	1952	6770		1058								
6		21 12						204	–		204	2nd Half Paid	OCT		1952			102		102						
												1st Half Paid	MAY	12	1952	6632										
7																										
8		21 10						170	–		170	2nd Half Paid	OCT	1	1952	12998		85		85						
												1st Half Paid	MAY	12	1952	6632										
9																										
10		21 221						3844	–		3844	2nd Half Paid	OCT	1	1952	12998		1947		1947						
												1st Half Paid	MAY	12	1952	6632										
11																										
12		17						240	04		244	PAID IN FULL	MAY	31	1952	6820		244								
13		17						240	04		244	PAID IN FULL	MAY	31	1952			244								
14		21 10						170	–		170	2nd Half Paid	OCT	1	1952	12998		85		85						
												1st Half Paid	MAY	12	1952	6632										
15		17						240	04		244	PAID IN FULL	MAY	8	1952	6623		244								
16		21 442						7548	–		7548	2nd Half Paid	OCT	1	1952	12998		3774		3774						
												1st Half Paid	MAY	8	1952	6624										
17		17						240	04		244	2nd Half Paid	OCT	1	1952	12998		122		122						
												1st Half Paid				Cash										
18																										
19																										
20																										
		H 584 / 877						14584	16		14700							8450		6480						

Form 5C

Assessment Roll and Tax List of Real Property in the Town of Shingobee, Cass County, Minnesota, for Taxes for the Year 1951.

	IN WHOSE NAME ASSESSED	TO WHOM TRANSFERRED	DESCRIPTION OF PROPERTY: SUBDIVISION	Sec. or Lot	Town or Block	Rng.	Number of Acres of Land: Acres	Mills	No. School District	Indicate Homestead Tax or No	Indicate Agricultural Tax or No	TRUE AND FULL VALUATIONS: LAND Exclusive of Structures and Improvements	BUILDINGS and Other Structures	MACHINERY Permanently Attached to Real Estate	TOTAL True and Full Value	ASSESSED VALUATIONS: RURAL: Homestead Up to $4,000 20%	RURAL: Over $4,000 and Non-Homestead 33⅓%	ALL OTHER: Homestead Up to $4,000 25%	ALL OTHER: Over $4,000 and Non-Homestead 40%	MACHINERY Permanently Attached to Real Estate 33⅓%	TOTAL ASSESSED VALUE	Total Assessed Value as Equalized by the Board of Review	FINAL EQUALIZED VALUE
												Dollars	Dollars	Dollars	Dollars	Dollars	Dollars	Dollars	Dollars	Dollars	Dollars	Dollars	Dollars
			Belford's 1st Addn. to Shingobee Island (Part of Lots 5 Sec. 2-141-31)																				
1	Eldhue Sanders			1					5	No													
2	" " "			2																			
3	Harold H. + Amelia F. Fillman			3						No													
4	Katherine R. + Katherine D. Belford			4						No													
5	" " "			5						No													
6																							
7																							
8																							
9																							
10																							
11																							
12																							
13																							
14																							
15																							
16																							
17																							
18																							
19																							
20																							

	SOLD FOR TAXES	VALUATIONS BY SCHOOL DISTRICTS AS EQUALIZED BY DEPARTMENT OF TAXATION: District No. ..... Rate ..... Mills	District No. ..... Rate ..... Mills	District No. 2 Rate 44.0 Mills	District No. ..... Rate ..... Mills	District No. ..... Rate ..... Mills	District No. ..... Rate ..... Mills	Tax including State Homestead ..... Mills	State Tax on Non-Homestead 2.79 Mills	SPECIAL TAXES	TOTAL TAXES	PAID	WHEN PAID: Month	Day	Year	Number of Receipt	March Settlement 1952	June Settlement 1952	Penalty	November Settlement 1952	Penalty	Collections to First Monday in January 1953	Penalty	Delinquent on First Monday in January 1953	Penalty	Total Delinquent Tax and Penalty	REMARKS
		Dollars	Dollars	Dollars	Dollars	Dollars	Dollars	$ cts.	$ cts.	$ cts.	$ cts.						$ cts.	$ cts.	$ cts.	$ cts.	$ cts.	$ cts.	$ cts.	$ cts.	$ cts.	$ cts.	
1				136				25.94	.35		26.32	1st Half Paid	MAY	31	1952	6225		13.16		13.16							
2				136				25.94	.35		26.32	1st Half Paid / 2nd Half Paid	MAY / OCT	31 / 1	1952 / 1952	14207		13.16		13.16							
3				2 235				44.84	—		44.84	1st Half Paid / 2nd Half Paid	MAY / OCT	31 / 14	1952 / 1952	13150											
4				2 183				34.92	—		34.92	1st Half Paid / 2nd Half Paid	MAY / OCT	27 / 1	1952 / 1952	5366		22.42		22.42							
5				136				25.94	.35		26.32	1st Half Paid / 2nd Half Paid	MAY / OCT	29 / 1	1952 / 1952	6677		13.16		13.16							
6																											
7																											
8																											
9																											
10																											
11																											
12																											
13																											
14																											
15																											
16																											
17																											
18																											
19																											
20																											
		4 418 / 418 / 836						157.58	1.14		158.72							79.36		79.36							

Form 5C (BILLED-DATE DIGEST, INDIANAPOLIS)

Assessment Roll and Tax List of Real Property in the Town of Shingobee, Cass County, Minnesota, for Taxes for the Year 1951.

	In Whose Name Assessed	To Whom Transferred	Description of Property: Subdivision	Sec. or Lot	Town or Block	Rng.	Number of Acres of Land: Acres	Tenths	No. School District	Indicate Homestead Yes or No	Indicate Age Exemption Yes or No	True and Full Valuations: Land Exclusive of Structures and Improvements	Buildings and Other Structures	Machinery Permanently Attached to Real Estate	Total True and Full Value	Assessed Valuations: Rural: Homestead Up to $4,000 20%	Rural: Over $4,000 and Non-Homestead 33⅓%	All Other: Homestead Up to $4,000 25%	All Other: Over $4,000 and Non-Homestead 40%	Machinery Permanently Attached to Real Estate 33⅓%	Total Assessed Value	Total Assessed Value as Equalized by the Board of Review	Final Equalized Value
												Dollars	Dollars	Dollars	Dollars	Dollars	Dollars	Dollars	Dollars	Dollars	Dollars	Dollars	Dollars
1	Clarence J. & Sadie B. Eberpeter		(all Govt Lot 1, Sec. 35 & E. 350' of Lot 4, Sec. 26-141-31) Park Point						5	No													
2	" " "																						
3	Stephen, Leonard S. & Arthur H. Krueger																						
4	William R. & Anna Marie Hamsa																						
5	Al E. Woock, Glen Withem & C.J. Eberpeter																						
6	" " "																						
7	Chas. C. & Ruth M. Kinger																						
8	Verne L. & Harriet L. Swanson																						
9	Hong Wy & Edith M. Jensen																						
10	Al E. Woock, Glen Withem, & C.J. Eberpeter																						
11	Frank A. & Jessie E. Green																						
12	Harry & [illegible]																						
13	Glen W. & Marvina W. Thaus																						
14	Al E. Woock, Glen Withem, & C.J. Eberpeter																						
15	" " "																						
16	Harold A.R. & Eleanor D. Lydall																						
17	Oscar & Wilda A. Showers																						
18	Al E. Woock, Glen Withem, & C.J. Eberpeter																						
19	" " "																						
20	" " "																						

Valuations by School Districts as Equalized by Department of Taxation

	District No. 5 Rate 19.19 Mills	District No. Rate Mills	District No. Rate Mills	District No. Rate Mills	District No. Rate Mills	District No. Rate Mills
	Dollars	Dollars	Dollars	Dollars	Dollars	Dollars
1	296					
2	20					
3	20					
4	20					
5	20					
6	20					
7	20					
8	20					
9	20					
10	20					
11	20					
12	20					
13	20					
14	20					
15	20					
16	20					
17	20					
18	20					
19	20					
20	20					
	676					

	Sold for Taxes	Tax including State Homestead .....Mills	State Tax on Non-Homestead 2.19 Mills	Special Taxes	Total Taxes	Paid	When Paid: Month	Day	Year	Number of Receipt	March Settlement 1952	June Settlement 1952	Penalty	November Settlement 1952	Penalty	Collections to First Monday in January 1953	Penalty	Delinquent on First Monday in January 1953	Penalty	Total Delinquent Tax and Penalty	Remarks
		$ cts.	$ cts.	$ cts.	$ cts.						$ cts.	$ cts.	$ cts.	$ cts.	$ cts.	$ cts.	$ cts.	$ cts.	$ cts.	$ cts.	
1		50 56	82		$ 1 38	1st Half Paid	DEC	4	1952	1556											
						2nd Half Paid	MAY	31	1952	2293		25 62				25 62					
2		34 2	06		34 8	1st Half Paid	DEC	4	1952												
						2nd Half Paid	MAY	31	1952			17 4				17 4					
3		34 2	06		34 8	PAID IN FULL	MAY	29	1952	0678		34 8									
4		34 2	06		34 8	PAID IN FULL	MAY	1	1952	5460		34 8									
5		34 2	06		34 8	PAID IN FULL	MAY	7	1952			34 8									
6		34 2	06		34 8	PAID IN FULL	MAY	7	1952	5005		34 8									
7		34 2	06		34 8	PAID IN FULL	MAY	7	1952			34 8									
8		34 2	06		34 8	PAID IN FULL	MAY	26	1952	5265		34 8									
9		34 2	06		34 8	PAID IN FULL	MAY	31	1952	5945		34 8									
10		34 2	06		34 8	PAID IN FULL	MAY	7	1952	5005		34 8									
11		34 2	06		34 8	PAID IN FULL	MAY	29	1952	6166		34 8									
12		34 2	06		34 8	PAID IN FULL	JAN	28	1952	326	34 8										
13		34 2	06		34 8	PAID IN FULL	JAN	28	1952	326	34 8										
14		34 2	06		34 8	PAID IN FULL	MAY	7	1952			34 8									
15		34 2	06		34 8	PAID IN FULL	MAY	7	1952			34 8									
16		34 2	06		34 8	PAID IN FULL	MAY	7	1952			34 8									
17		34 2	06		34 8	PAID IN FULL	MAY	7	1952			34 8									
18		34 2	06		34 8	PAID IN FULL	MAY	7	1952	5005		34 8									
19		34 2	06		34 8	PAID IN FULL	MAY	7	1952			34 8									
20		34 2	06		34 8	PAID IN FULL	MAY	7	1952			34 8									
		676	11 54		117 50							83 11				27 42					

Assessment Roll and Tax List of Real Property in the Town of Shingobee, Cass County, Minnesota, for Taxes for the Year 1951.

Form 5C. WILLIS-DUTE COMPANY, MINNEAPOLIS

	IN WHOSE NAME ASSESSED	TO WHOM TRANSFERRED	DESCRIPTION OF PROPERTY: SUBDIVISION	Sec. or Lot	Town or Block	Rng.	Number of Acres of Land: Acres	Hdths	No. School District	Indicate Homestead Yes or No	Indicate Agricultural Yes or No	TRUE AND FULL VALUATIONS: LAND Exclusive of Structures and Improvements	BUILDINGS and Other Structures	MACHINERY Permanently Attached to Real Estate	TOTAL True and Full Value	ASSESSED VALUATIONS: RURAL: Homestead Up to $4,000 20%	RURAL: Over $4,000 and Non-Homestead 33⅓%	ALL OTHER: Homestead Up to $4,000 25%	ALL OTHER: Over $4,000 and Non-Homestead 40%	MACHINERY Permanently Attached to Real Estate 33⅓%	TOTAL ASSESSED VALUE	Total Assessed Value as Equalized by the Board of Review	FINAL EQUALIZED VALUE
												Dollars	Dollars	Dollars	Dollars	Dollars	Dollars	Dollars	Dollars	Dollars	Dollars	Dollars	Dollars
1	Al E. Woock, Glen Witham & C. J. Ekenpetter		Park Point	21					7/12														
2	" "	"		22					"														
3	"	"		23					"														
4	"	"		24					"														
5	"	"		25					"														
6	"	"		26					"														
7	"	"		27					"														
8	"	"		28					"														
9	"	"		29					"														
10	"	"		30					"														
11	"	"		31					"														
12	"	"		32					"														
13	Alfred E. + Selma N. Woock			33					"														
14	Jim + Helen Lettrych			34					"														
15	Al E. Woock, Glen Witham & C. J. Ekenpetter			35					"														
16	"	"		36					"														
17	"	"		37					"														
18	"	"		38					"														
19																							
20																							

Cont. on next page

	SOLD FOR TAXES: District No. 7 Rate 96 Mills	VALUATIONS BY SCHOOL DISTRICTS AS EQUALIZED BY DEPARTMENT OF TAXATION: District No.....Rate.....Mills	District No.....Rate.....Mills	District No.....Rate.....Mills	District No.....Rate.....Mills	District No.....Rate.....Mills	Tax including State Homestead ....Mills	State Tax on Non-Homestead 2.29 Mills	SPECIAL TAXES	TOTAL TAXES	PAID	WHEN PAID: Month Day Year	Number of Receipt	March Settlement 1952	June Settlement 1952	Penalty	November Settlement 1952	Penalty	Collections to First Monday in January 1953	Penalty	Delinquent on First Monday in January 1953	Penalty	Total Delinquent Tax and Penalty	REMARKS
	Dollars	Dollars	Dollars	Dollars	Dollars	Dollars	$ cts.	$ cts.	$ cts.	$ cts.				$ cts.	$ cts.	$ cts.	$ cts.	$ cts.	$ cts.	$ cts.	$ cts.	$ cts.	$ cts.	
1	20						3.42	06		3.48	1 PAID IN FULL	MAY 7 1952			3.48									
2	20						3.42	06		3.48	2 PAID IN FULL	MAY 7 1952			3.48									
3	20						3.42	06		3.48	3 PAID IN FULL	MAY 7 1952			3.48									
4	20						3.42	06		3.48	4 PAID IN FULL	MAY 7 1952			3.48									
5	20						3.42	06		3.48	5 PAID IN FULL	MAY 7 1952			3.48									
6	20						3.42	06		3.48	6 PAID IN FULL	MAY 7 1952			3.48									
7	20						3.42	06		3.48	7 PAID IN FULL	MAY 7 1952	5865		3.48									
8	20						3.42	06		3.48	8 PAID IN FULL	MAY 7 1952			3.48									
9	20						3.42	06		3.48	9 PAID IN FULL	MAY 7 1952			3.48									
10	20						3.42	06		3.48	10 PAID IN FULL	MAY 7 1952			3.48									
11	20						3.42	06		3.48	11 PAID IN FULL	MAY 7 1952			3.48									
12	20						3.42	06		3.48	12 PAID IN FULL	MAY 7 1952			3.48									
13	20						3.42	06		3.48	13 2nd Half Paid SEP 8 1952 / 1st Half Paid MAY 3 1 1952		12541 / 12521		1.74		1.74							
14	20						3.42	06		3.48	14 2nd Half Paid SEP 8 1952 / 1st Half Paid MAY 3 1 1952		12541 /		1.74		1.74							
15	20						3.42	06		3.48	15 PAID IN FULL	MAY 7 1952			3.48									
16	10						1.70	02		1.72	16 PAID IN FULL	MAY 7 1952	5865		1.72									
17	10						1.70	02		1.72	17 PAID IN FULL	MAY 7 1952			1.72									
18	10						1.70	02		1.72	18 PAID IN FULL	MAY 7 1952			1.72									
19											19													
20											20													
	330						6640	96		6736					5388		348							

Assessment Roll and Tax List of Real Property in the Town of Shingobee,

Form 5C. MILLER-DAVIS COMPANY, MINNEAPOLIS

	IN WHOSE NAME ASSESSED	TO WHOM TRANSFERRED	DESCRIPTION OF PROPERTY: SUBDIVISION	Sec. or Lot	Town or Block	Rng.	Number of Acres of Land: Acres	Hdths	No. School District	Indicate Homestead Tax as No	Indicate Agricultural Tax as No	TRUE AND FULL VALUATIONS: LAND Exclusive of Structures and Improvements	BUILDINGS and Other Structures	MACHINERY Permanently Attached to Real Estate	TOTAL True and Full Value	ASSESSED VALUATIONS: RURAL: Homestead Up to $4,000 20%	RURAL: Over $4,000 and Non-Homestead 33⅓%	ALL OTHER: Homestead Up to $4,000 25%	ALL OTHER: Over $4,000 and Non-Homestead 40%	MACHINERY Permanently Attached to Real Estate 33⅓%	TOTAL ASSESSED VALUE	Total Assessed Value as Equalized by the Board of Review	FINAL EQUALIZED VALUE
												Dollars	Dollars	Dollars	Dollars	Dollars	Dollars	Dollars	Dollars	Dollars	Dollars	Dollars	Dollars
1	Al Woock, Glen Withem & C. J. Thompson	"	Park Point Outlot	A					9/10														
2	"	"	"	B					"														
3	"	"	"	C					"														
4	"	"	"	D					"														
5																							
6																							
7																							
8																							
9																							
10																							
11																							
12																							
13																							
14																							
15																							
16																							
17																							
18																							
19																							
20																							

	SOLD FOR TAXES	VALUATIONS BY SCHOOL DISTRICTS AS EQUALIZED BY DEPARTMENT OF TAXATION: District No. 9/7 Rate 24.18 Mills	District No.... Rate.... Mills	District No.... Rate.... Mills	District No.... Rate.... Mills	District No.... Rate.... Mills	District No.... Rate.... Mills	Tax including State Homestead .....Mills	State Tax on Non-Homestead 2.4 Mills	SPECIAL TAXES	TOTAL TAXES		PAID	WHEN PAID: Month Day Year	Number of Receipt	March Settlement 1952	June Settlement 1952	Penalty	November Settlement 1952	Penalty	Collections to First Monday in January 1951	Penalty	Delinquent on First Monday in January 1951	Total Delinquent Tax and Penalty	REMARKS
		Dollars	Dollars	Dollars	Dollars	Dollars	Dollars	$ cts.	$ cts.	$ cts.	$ cts.					$ cts.	$ cts.	$ cts.	$ cts.	$ cts.	$ cts.	$ cts.	$ cts.	$ cts.	
1		15						2.56	04		2.60	1	PAID IN FULL	MAY 7 1952			2.60								
2		15						2.56	04		2.60	2	PAID IN FULL	MAY 7 1952	5.05		2.60								
3		15						2.56	04		2.60	3	PAID IN FULL	MAY 7 1952			2.60								
4		15						2.56	04		2.60	4	PAID IN FULL	MAY 7 1952			2.60								
5												5													
6												6													
7												7													
8												8													
9												9													
10												10													
11												11													
12												12													
13												13													
14												14													
15												15													
16												16													
17												17													
18												18													
19												19													
20												20													
		60						10.24	16		10.40						10.40								

Form 5C

Assessment Roll and Tax List of Real Property in the ..... of ..... Cass County, Minnesota, for Taxes for the Year 1951.

	IN WHOSE NAME ASSESSED	TO WHOM TRANSFERRED	DESCRIPTION OF PROPERTY: SUBDIVISION	Sec. or Lot	Town or Block	Rng.	Number of Acres of Land: Acres	Tenths	No. School District	Indicate Homestead Tax or No	Indicate Agricultural Tax or No	TRUE AND FULL VALUATIONS: LAND Exclusive of Structures and Improvements	BUILDINGS and Other Structures	MACHINERY Permanently Attached to Real Estate	TOTAL True and Full Value	ASSESSED VALUATIONS: RURAL: Homestead Up to $4,000 20%	RURAL: Over $4,000 and Non-Homestead 33⅓%	ALL OTHER: Homestead Up to $4,000 25%	ALL OTHER: Over $4,000 and Non-Homestead 40%	MACHINERY Permanently Attached to Real Estate 33⅓%	TOTAL ASSESSED VALUE	Total Assessed Value as Equalized by the Board of Review	FINAL EQUALIZED VALUE
							Acres	Tenths				Dollars	Dollars	Dollars	Dollars	Dollars	Dollars	Dollars	Dollars	Dollars	Dollars	Dollars	Dollars
1																							
2																							
3																							
4																							
5																							
6																							
7																							
8																							
9																							
10																							
11																							
12																							
13																							
14																							
15																							
16																							
17																							
18																							
19																							
20																							

	SOLD FOR TAXES	VALUATIONS BY SCHOOL DISTRICTS AS EQUALIZED BY DEPARTMENT OF TAXATION: District No. 5 Rate 17.63 Mills	District No. ..... Rate ..... Mills	District No. 5 Rate 17.63 Mills	District No. ..... Rate ..... Mills	District No. ..... Rate ..... Mills	District No. ..... Rate ..... Mills	Tax including State Homestead ..... Mills	State Tax on Non-Homestead 2.79 Mills	SPECIAL TAXES	TOTAL TAXES		PAID	WHEN PAID: Month	Day	Year	Number of Receipt	March Settlement 1952	June Settlement 1952	Penalty	November Settlement 1952	Penalty	Collections to First Monday in January 1953	Penalty	Delinquent on First Monday in January 1953	Total Delinquent Tax and Penalty	REMARKS
		Dollars	Dollars	Dollars	Dollars	Dollars	Dollars	$ cts.	$ cts.	$ cts.	$ cts.			Month	Day	Year		$ cts.	$ cts.	$ cts.	$ cts.	$ cts.	$ cts.	$ cts.	$ cts.	$ cts.	
1												1															
2												2															
3												3															
4												4															
5												5															
6												6															
7												7															
8												8															
9	N	25,147	13,917	39,159								9															
10	M.H.	44,146	34401	78,547	1217.10	11833.14	21860			212.69.14		10															
11		69,293	48313	117,606	~~2174.54~~							11															
12					1058.54							12															
13												13															
14												14															
15												15															
16												16															
17												17															
18												18															
19												19															
20												20															