ASSESSMENT & TAX LIST

Shingobee

1949

Form 1

DIRECTIONS TO ASSESSOR

OFFICE OF COUNTY AUDITOR.

.....County, ...1949.

.....Assessor of the.....

According to the requirements of law, I herewith deliver to you the Assessment Books for the said .....of..... for the year 1949, containing a list of all Real Estate that has become subject to taxation since the Assessment of May 1, 1948, so far as the same have come to my knowledge from any source, and I hereby direct you to assess all Personal Property, and to make such change in Real Estate as are required in the odd-numbered year, and make return thereof to me as required by the law prescribing your duties hereto annexed.

A form of the return to be signed by you is appended in this book.

.....County Auditor.

Extracts from Laws Relating to the Listing of Personal Property.

(Section Numbers Refer to Minnesota Statutes 1945)

Sec. 272.01. PROPERTY SUBJECT TO TAXATION. All real and personal property in this state, and all personal property of persons residing therein, * * * is taxable, except such as is by law exempt from taxation.

WHEN LISTED AND ASSESSED

Sec. 272.01 * * * Personal Property shall be listed and assessed annually with reference to its value on May 1, and if acquired on that day, shall be listed by or for the persons acquiring it.

Sec. 273.22. By whom listed. Personal Property shall be listed in the manner following:

1. Every person of full age and sound mind, being a resident of this state, shall list all of his * * * personal property.

2. He shall also list separately, and in the name of his principal, all money and other personal property invested, loaned, or otherwise controlled by him as agent or attorney, * * *.

3. Property of a minor in the hands of a guardian shall be listed in his name, or if the guardian be absent, in the name of the person having such property in charge.

4. The property of a person for whose benefit it is held in trust, by the trustee; of the estate of a deceased person, by the executor or administrator.

5. The property of a corporation whose assets are in the hands of a receiver, by such receiver.

6. The property of a body politic or corporate, by the proper agent or officer thereof.

7. The property of a firm or company, by a partner or agent thereof.

8. The property of manufacturers and others in the hands of an agent, by such agent in the name of his principal, as merchandise.

Sec. 273.24. Where listed. Except as otherwise in this chapter provided, personal property shall be listed and assessed in the county, town, or district where owner, agent or trustee resides.

Sec. 273.27. Certain personal property; where listed. All household goods and furniture, including clocks, musical instruments, sewing machines, wearing apparel of members of the family, and all personal property used by the owner for personal and domestic purposes, or for the furnishing or equipment of the family residence, shall be listed and assessed in the district where the same is usually kept.

Sec. 273.29. Merchants and manufacturers. The personal property pertaining to the business of a merchant or of a manufacturer shall be listed in the town or district where his business is carried on. ***

Sec. 273.30. Farm property of non-resident. When the owner of livestock or other personal property connected with a farm does not reside thereon, the same shall be listed and assessed in the town or district, where the farm is situated. If the farm is situated in several towns or districts, it shall be listed and assessed in the town or district in which the principal place of business of such firm is located.

Sec. 273.32. Elevators, etc., on railroad. All elevators and warehouses, with the machinery and fixtures therein, situated upon the land of any railroad company which are not in good faith owned, operated and exclusively controlled by such company, shall be listed and assessed as personal property in the town or district where situated.

Sec. 273.33. Pipeline companies. Personal property of *** pipeline companies engaged in the business of transporting natural gas, gasoline, or other petroleum products *** shall be listed and assessed in the county, town, or district where the same is usually kept.

Sec. 273.36. Personal property of electric light and power companies in cities and villages. Personal property of electric light and power companies in any city, village, or town in this state shall be listed and assessed where situated ***.

Sec. 273.37. Personal property of electric light and power companies outside of cities and villages. Personal property, other than personal property lying inside of the corporate limits of any city of the first class, of electric light and power companies, and other individuals and partnerships supplying electric power, having a fixed office outside of the corporate limits of villages, cities, and municipalities, shall be listed and assessed by the commissioner of taxation in the county where situated.

Sec. 273.23. Merchants; Consignees. Every merchant required to list his property shall state also the value of his property pertaining to his business as a merchant. No consignee shall be required to list for taxation any property the product of this state, nor the value of any property consigned to him from any other place for the purpose of being sold, or otherwise disposed of, if he has no interest in such property, and derives no profit from the sale thereof.

Sec. 273.24. Manufacturers. Every manufacturer required to list his property shall state also the value of all articles purchased, received, or otherwise held for the purpose of being used, in whole or in part, in any process of manufacturing, compiling, rectifying or refining. Every manufacturer and person owning a manufacturing establishment shall list as a separate part of the manufacturer's stock, the value of all engines, machinery, tools, and implements used or designed to be used in any such process, except such fixtures as have been considered real property.

Sec. 273.44. Estates of decedents. The personal property of the estate of a deceased person shall be listed and assessed at the place of living at the time of his death.

Sec. 273.45. Persons under Guardianship. The personal property of persons under guardianship shall be listed and assessed where the guardian resides, and of every other person under guardianship, where the ward resides.

Sec. 273.46. Assignees and receivers. Personal property in the hands of an assignee or receiver shall be listed and assessed at the place of living before his appointment.

Sec. 273.47. Property moved between May and July. The owner of personal property removing from one county, town, or district to another between May 1 and July 1, shall be assessed in either to which he is first called upon by the assessor. A person moving into a town, or district after the first Monday in July shall list the property owned by him on May 1 of each year in the county, town, or district in which he resides, unless he shall make it appear to the assessor that he is held for tax of the current year on the property in another state.

Sec. 273.48. Where listed in case of doubt. In case of doubt as to the proper place of listing personal property or where it cannot be listed in the town or district where it is taxable, the same shall be listed in the place for listing real estate and shall be determined by the county board of equalization; and if between different counties, or places in different counties, by the Commissioner of Taxation***.

Sec. 273.25. Lists to be verified. Every person required to list property for taxation shall make out and deliver to the assessor, upon blanks furnished by him, a verified statement of all personal property owned by him on May 1 of the current year, but he may make separate statements in the manner of an inventory prepared by him, of the property in his possession, or under his control, held for sale, storage, exchange or attorney, pledge, pawn, trustee, executor, administrator, receiver, accounting officer, partner, factor, or in any other capacity ***.

Sec. 273.65. Examination under oath. Whenever the assessor shall be of the opinion that the person listing property for himself, or for any other person, company, or corporation, has not made a full and true statement of the property he is required to list, he may interrogate, in regard to the amount of the property he is required to list; and, if such person shall refuse to make full discovery under oath, the assessor may list the property of such person or his principal according to his best judgment and information.

Sec. 273.68. Failure to obtain list. In case of failure to obtain a statement of personal property, the assessor shall ascertain the amount of value of such property, and make a return of the assessment as he believes to be the true value thereof. When requested, he shall furnish to the person so assessed, a copy of a statement showing the valuation of the property so listed.

Sec. 273.20. Assessor may enter dwellings, etc. Any officer authorized by law to assess property for taxation may, when necessary in the proper performance of his duties, enter any dwelling house, building, or structure, and view the same and the property therein.

Sec. 620.05. False statement regarding taxes. Every person who, in making any statement, oral or written, which is required by any assessor, or by any board of equalization, or for imposing or reducing any tax or assessment, who shall wilfully make any statement as to any material matter which he knows to be false, shall be guilty of a gross misdemeanor.

Sec. 273.12. Classification of property—Subdivision 1. Ho classified. All real and personal property subject to a general property tax and not subject to any gross earnings or other like tax is hereby classified for purposes of taxation as follows:

Subdivision 2. Class 1. All real estate, whether inland or nonmineral, and all mineral lands shall be valued and assessed at fifty (50) per cent of its true and full value. If unimbed, it shall be assessed with and as a part of the real estate in which it is located, but at its rate aforesaid. Iron ore which either (a) is mined by underground methods and placed in stockpiles subsequent to August 1 of a calendar year and prior to the next succeeding May 1 for which contains less than 51 per cent of iron, dried pellets, which contains less than 51 per cent, dried pellets, or (b) is mined by open pit methods, and in accordance with good engineering and metallurgical practice, requires concentration, concentration, crushing or screening or both to make it suitable for consumption in a blast furnace, shall be valued and assessed at the rate of twenty (20) per cent of its true and full value. Iron ore which is mined by open pit methods, and in accordance with good engineering and metallurgical practice, requires concentration, concentration, crushing or screening or both to make it suitable for consumption in a blast furnace, shall be valued and assessed at the rate of twenty (20) per cent of its true and full value thereof.

Subdivision 3. Class 2. All agricultural products, except as provided by class three "h" and class three "d," stocks of merchandise of all sorts together with the furniture and fixtures, and all tools, implements and machinery used by the owner in any agricultural pursuit, except as provided by class three "d" and all real estate, which is rural in character and devoted or adaptable to rural but not necessarily agricultural use, except as provided by classes one and three "h" hereof, shall constitute class three and shall be valued and assessed at 33⅓ per cent of its true and full value thereof.

Subdivision 4. Class 3. All agricultural products, except as provided by class three "h" and class three "d," stocks of merchandise of all sorts together with the furniture and fixtures, and all tools, implements and machinery used by the owner in any agricultural pursuit, except as provided by class three "d" and all real estate, which is rural in character and devoted or adaptable to rural but not necessarily agricultural use, except as provided by classes one and three "h" hereof, shall constitute class three and shall be valued and assessed at 33⅓ per cent of its true and full value thereof.

Subdivision 5. Class 3a. All agricultural products produced in the hands of the producer shall constitute class four "a" and shall be valued and assessed at 10 per cent of full and true value thereof.

Subdivision 6. Class 3b. Livestock, poultry, all horses, mules, and all other livestock used for agricultural purposes, all agricultural tools, implements and machinery used by the owner in any agricultural pursuit shall constitute class three "d" and shall be valued and assessed at 20 per cent of the full and true value thereof.

Subdivision 8. Class 4. All property not included in the preceding classes shall constitute class four and shall be valued and assessed at forty (40) per cent of the full and true value thereof.

Minnesota Statutes 1945, Section 270.07. The Commissioner of Taxation shall prescribe the form of all blanks and books required under this chapter . . .

Minnesota Statutes 1945, Section 273.03, as amended. The county auditor shall annually provide the necessary assessment books and blanks at the expense of the county, for and to correspond with each assessment district. He shall make out, in the real property assessment book, complete lists of all lands or lots subject to taxation, showing the names of the owners, if to him known; and, if unknown, so stated opposite each tract or lot, the number of acres, and the lots or parts of lots or blocks, included in each description of property.***

The assessors and at least one member of each local board of review shall meet at the office of the county auditor on a day to be fixed by the commissioner of taxation for the purpose of receiving instructions as to their duties under the laws of the state. Each assessor and board of review member attending such meetings shall receive as compensation for such service the sum of $6.00 per day for each day necessarily consumed in attending such meeting, and mileage at the rate of five cents per mile for each mile necessarily traveled in going from his home to and returning from the county-seat, to be computed by the usually traveled route, and paid out of the county treasury upon the warrant of the county auditor.

The forms in this book are prescribed for the 1949 assessment by G. HOWARD SPAETH, Commissioner of Taxation.

INDEX TO SECTIONS

SECTION	PAGE
Sec. 1	
" 2	
" 3	
" 4	
" 5	
" 6	
" 7	
" 8	
" 9	
" 10	
" 11	
" 12	
" 13	
" 14	
" 15	
" 16	
" 17	
" 18	
" 19	
" 20	
" 21	
" 22	
" 23	
" 24	
" 25	
" 26	
" 27	
" 28	
" 29	
" 30	
" 31	
" 32	
" 33	
" 34	
" 35	
" 36	

For Convenience of Auditor in Showing Boundaries of School Districts

Township No. ..... *Range No.* ..... *Mer. P. M.*

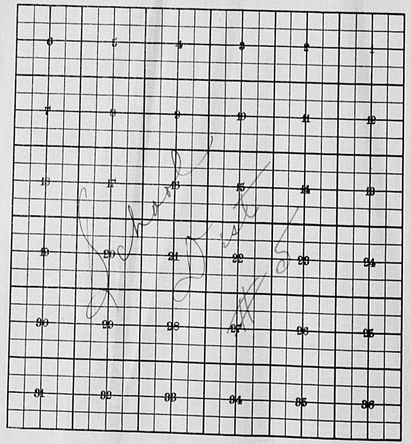

Returns S

NAMES OF OWNERS

Note ★ Assessors will not fill the

Shingobee
Township or Village

Lands Becoming Homestead Since the 1948 Real Estate Assessment

Name of Owner	Sch. Dist.	Description of Property Subdivision	Sec. or Lot	Town or Block	Range	No. of Acres	Bushels of Rye	Bushels of Oats	Bushels of Buckwheat	Bushels of all Other Grains	Total No. Bushels Corn, Barley, Rye, Oats, Buckwheat and all Other Grains	Tax of ½ Mill Per Bushel Dollars Cts.	★ Total Tax Dollars Cts.	REMARKS
~~W R Hurley~~	5	Sec 33 - 142.31		~~142~~	31	Do Homestead								
~~Edw Goldberg~~	5			~~142~~	31	Wheat								
~~Gust Ellert~~	5	Lot 17 Crescent Park	36	~~141~~	31									
~~Mrs Ralph Ellert~~	5		1	141	31	? wheat								
~~Howard Oppelmeyer~~			30	141	31	Do Homestead								
~~Geo Fontsey~~			32	142	31									
~~The Cove Coach~~			32	142	31	? wheat								
~~Mary Rogel~~	5	Benjith Anderson	22	142	31									
~~M J Casey~~	5	Grassmere Lot 3		142	31									
~~Eugene Meiko~~		" Lot 4		142	31	Do Homestead								
~~Ernest Friedrich~~	5	Lot 4 less So 175 and pt of lot 5	32	142	31									
~~Mr Ralph Cook~~														

Contract
No 1948
MB

in the ..... of ..... in the
Year Ending May 1, 1949.

REAL PROPERTY BECOMING SUBJECT TO TAXATION SINCE THE LAST PREVIOUS ASSESSMENT OR OMITTED FROM ASSESSMENT ROLLS THE PREVIOUS YEARS.

Assessment of Taxable Real Property in the _____ of _____, County of _____, Minn., for the Year 1949.

Form 35g with new heading, [illegible]

	NAME OF OWNER	School District	DESCRIPTION OF PROPERTY: SUBDIVISION	Sec. or Lot	Twp. or Block	Rge.	Number of Acres of Land: Acres	Number of Acres of Land: Hdths	Indicate Homestead by Yes or No	Indicate Non-Homestead by Yes or No	BY WHOM VALUED	TRUE AND FULL VALUATIONS: LAND Exclusive of Structures and Improvements (Dollars)	TRUE AND FULL VALUATIONS: BUILDINGS and Other Structures (Dollars)	TRUE AND FULL VALUATIONS: MACHINERY Permanently Attached to Real Estate (Dollars)	TRUE AND FULL VALUATIONS: TOTAL True and Full Value (Dollars)	ASSESSED VALUATIONS: RURAL: Homestead Up to $4,000 20% (Dollars)	ASSESSED VALUATIONS: RURAL: Over $4,000 and Non-Homestead 33⅓% (Dollars)	ASSESSED VALUATIONS: ALL OTHER: Homestead Up to $6,000 25% (Dollars)	ASSESSED VALUATIONS: ALL OTHER: Over $4,000 and Non-Homestead 40% (Dollars)	ASSESSED VALUATIONS: MACHINERY Permanently Attached to Real Estate 33⅓% (Dollars)	ASSESSED VALUATIONS: TOTAL ASSESSED VALUE (Dollars)	FINAL EQUALIZED VALUE (Dollars)	
1											State												1
											County												
											Local												
											Assessor												
2											State												2
											County												
											Local												
											Assessor												
3											State												3
											County												
											Local												
											Assessor												
4											State												4
											County												
											Local												
											Assessor												
5											State												5
											County												
											Local												
											Assessor												
6											State												6
											County												
											Local												
											Assessor												
7											State												7
											County												
											Local												
											Assessor												
8											State												8
											County												
											Local												
											Assessor												

Total Value as Equalized by State / County / Local

Total Value as Assessed by Assessor

SUMMARY OF TAX COLLECTION

Original Levy	$ 19,317.48
Additions	$ _____
Cancelled	$ 248.44
Abatements	$ 79.54
	$ 18,986.50

COLLECTIONS

March Settlement	$ 4,236.15	
June Settlement	$ 8,825.31	
November Settlement	$ 4059.58	
January Settlement	$ 191.95	$ 17,312.98
		$ _____
Over Collected	$ 11.26	
Under Collected	$ _____	
Delinquent	$ 1,684.78	$
Total		$ 18,986.50

Assessment of T

Form 39 with one column, unruled

	NAME OF OWNER
1	
2	
3	
4	
5	
6	
7	
8	

Treasurer's Office, Cass County, Minnesota

RECEIVED this, the first Monday (being the 2 *day) of January, A. D. 1950, of* L. C. Peterson *, Auditor of said County, Minnesota, the Tax List of all Taxable Real and Personal Property in the* Town *of* Shingobee *in said County for the year A. D. 1949, as specified above and amounting to* 100 *Dollars*

Paul D Jewell
County Treasurer.
E.C.D.

Auditor's Office, Cass County, Minnesota

I, ... *Auditor of said County, and State of Minnesota, do hereby certify that the following is a correct list of the Taxes levied on the Real and Personal Property in the* ..... *of* ..... *for the year 1949.*

WITNESS my hand and official seal, the ..... *day of* ..... *1950.*

(SEAL) ..... *County Auditor.*

Feb 2 1951.

Office of County Treasurer, Cass County, Minnesota

To L. C. Peterson, County Auditor:

Sir:—I herewith return to you the Tax List for the Town *of* Shingobee *in said County for the year 1949, heretofore received from you. I certify that I have compared the same with the duplicate receipts in your office, and have written opposite the amount of each tax so receipted the words "First Quarter Paid", "Second Quarter Paid", "Third Quarter Paid" or "Paid in full" as the case may be, and the number of my receipt given in discharge of said tax, and each tract or lot of real property against which the taxes remain unpaid is delinquent for said year.*

Yours respectfully,

Paul D Jewell
County Treasurer.
E.C.D.

Auditor's Office, Cass County, Minnesota

..... *194*

I hereby certify that on the first Monday in January 1951, I received of ..... *County Treasurer, the Tax List of the* ..... *of* ..... *in said County for the year 1949; that I have compared the said list with the Statements receipted for by said Treasurer, which are on file in my office, and that each tract or lot of real property therein against which the taxes, or any part thereof, remains unpaid are delinquent for said year.*

(SEAL) ..... *County Auditor.*

Assessment of 7

Form 315 W.L.B. 5-6-19 Edition, Minneapolis

NAME OF OWNER

TABULAR SCHEDULE OF VALUATIONS,

LEVIED IN THE Twp. OF Shingobee

RATES AND TAXES

COUNTY OF CASS, STATE OF MINNESOTA

164.71 / 4.55 / 169.26 — 179.71 / 4.58 / 184.29

School District No.	Agricultural Lands (Dollars)	Non-Agricultural Lands (Dollars)	Personal Property (Dollars)	Total Value of all Property except Money and Credits (Dollars)	Rate of State Tax (Mills)	County Rev. (Mills)	County R. & B. (Mills)	County Welfare (Mills)	County Bonds and Int. (Mills)	County (Mills)	Total Rate of County Tax (Mills)	Town Rev. (Mills)	Town R. & B. (Mills)	Town Drag Tax (Mills)	Town State Loan (Mills)	Tel. Com. (Mills)	(Mills)	(Mills)	Total Rate of Town Tax (Mills)	Local 1 Mill (Mills)	Special (Mills)	State Loan (Mills)	Deficiency (Mills)	Tuition (Mills)	Transportation (Mills)	Bd & C.O. (Mills)	Rate of (Mills)
5	43674	35520	29829	109,025	H. 4.11	267	8.9	49.9	17.8		103.3	2.	10.	1.		3.	1.		17.	1.	15.		17.3		2.5	1.5	3.
																				1.	36.		17.3		2.5	1.5	3.
					N. H. 4.58																						
					8.69																						

School District No.	Total Rate of Sch'l Tax (Mills)	Total Rate of all Taxes (Mills)	Local 1 Mill	Special	State Loan	Def.	Transp.	Bd	C.O.	Total School Taxes
			TAXES LEVIED — LOCAL 1 MILL AND SPECIAL SCHOOL TAXES BY DISTRICTS							
5	40.3	164.71	4368	65514		75559	10919	6551	13102	176013
	55.3	179.71	6534	196047		113054	16327	9802	19605	361379
			10902	261561		188613	27256	16353	32707	537392

Assessed Value	Rural	All Other	Personal Property	Total
Homestead	18,074	8757		26,831
Non-Homestead	43,632	8733	29829	82,194
Total	61,706	17,490	29,829	109,025

TAXES LEVIED — ALL OTHER TAXES

FUNDS	Rate	Amounts
State—Non-Homestead,		376.34
State—Homestead,		448.29
County Revenue,		29,109.97
County Road and Bridge,		37032
County Welfare,		24,940.35
Bonds and Interest		19466.4
Town Revenue,		21,809
Town Road and Bridge,		109035
Town Drag,		10904
Town State Loan,		
Tel. Com.		32713
		10904
School Local 1 Mill,		10902
School Special,		261561
School State Loan,		
Deficiency		188613
Tuition		
Transportation		27256
Bd.		163.53
C.O.		327.07

Total Taxes Real Estate 13,817.14

Pers. Prop. 5497.34

Total 19,314.48

Total Levy, $19,314 / 48

Total Number of Acres 13,268 / 08

State of Minnesota, } ss
COUNTY OF CASS

I, L. L. Peterson, Auditor of said County and State aforesaid, do hereby certify that the foregoing is a true and correct Schedule, showing the valuation of all the taxable property, in the Twp. of Shingobee, in said County, the several rates of Taxation and totals of the several Tax Funds fixed thereon for the year A. D. 1947.

Witness my hand and official seal, this 30 day of Dec A. D. 1947

SEAL.

L. L. Peterson
County Auditor.

Assessment of

Form 70 with 30% Stamp, Unofficial

NAME OF OWNER

1

2

3

4

5

6

7

8

COLLECTIONS OF TAXES OF 194 , OF Shingobee , CASS COUNTY, MINNESOTA

FUNDS	MARCH SETTLEMENT 19 24	JUNE SETTLEMENT 19 24	NOV. SETTLEMENT 19 24	Amount Collected from Nov. 15, 194 to First Monday in Jan. 19	REDUCTIONS		Total Reductions and Collected	BALANCE UNCOLLECTED	ADDITIONS		Total Uncollected to First Monday in January, 19
State —Non-Homestead,	10278	151 60	7795	247							
State —Homestead,	9518	20818	9380	454							
County Revenue,	61538	1332 42	60937	2948							
County Road and Bridge,	20610	450 81	20372	983							
County Welfare,	1105 35	2327 56	1138 85	55 12							
County Bond and Interest,	412 20	901 61	406 24	19 66							
Town Revenue,	463 1	101 30	456 5	23 1							
Town Road and Bridge,	2315 7	506 52	2282 3	115							
Town Drag,	231 6	50 65	228 2	11 0							
Town State Loan,											
TGL	694 7	151 96	684 7	33 1							
CEM	231 6	50 65	228 2	11 0							
School Local 1 Mill,	231 6	50 65	228 2	11 0							
School Special,	6665 0	1090 53	5648 6	247 3							
School State Loan,											
Deficiency	4006 2	876 29	394 83	19 11							
Tuition											
Transportation	578 7	126 63	570 5	29 6							
B. & J.	347 5	75 98	342 3	16 6							
C.O.	694 7	151 96	684 7	33 1							
	4236 15	8972 30	4059 58	1945							

		LOCAL 1 MILL	SPECIAL	STATE LOAN B. & J.	DEFICIENCY	C.O.	TRANSP.				TOTALS
MARCH SETTLEMENT	School District No. 6 #5	188	2822	282	3255	564	4 71				2581
	7 & 8 #5	2128	63828	3191	36807	6383	5319				117626
	Totals	2216	66650	3473	40062	6947	5789				120237
JUNE SETTLEMENT	School District No. 6 #5	2860	42906	4291	14485	8581	7151				115274
	7 & 8 #5	2205	66147	3307	38144	6615	5512				121930
	Totals	5065	109053	7598	87629	15196	12663				237204
NOVEMBER SETTLEMENT	School District No. 5 &	799	11987	1198	13822	2397	1997				32200
	5 & 7 &	1483	44499	2225	25661	4450	3708				82026
	Totals	2282	56486	3423	39483	6847	5705				114226
NOVEMBER to JANUARY	School District No. 4 #5	60	901	90	1040	180	150				2421
	7 & 8 #5	50	1512	76	871	151	126				2786
	Totals	110	2413	166	1911	331	276				5247
ADDITIONS	School District No.										
	Totals										
REDUCTIONS	School District No.										
	Totals										

Carl & Louise Miller Shingobee Twp
28.25 acs Lot 3 Sec 9 - 142 - 31
Value 4 5.5 - 20% H 91
Division for 1949
Entered 1949 book HB

Shingobee Twp
Jack Gleason
Lot 3 Sec 9 - 3 acs True Value 175 ~~144~~
Buildings Home 520 Cabins 600 1120
1294
20% H 139
33 1/3% NH 200
339
Division for 1949
Entered 1949 book HB.

~~Jien Berg~~ Homestead for 1949
Jien Burggren
Part of Lot 11 And Plat of Lots 5 Shingobee
Entered in 1949 book HB.

Township or Village

Lands Which Have Ceased to be Homesteads Since the 1948 Real Estate Assessment

Name of Owner	Sch. Dist.	Description of Property Subdivision	Sec. or Lot	Town or Block	Range	No. of Acres
John Collins	5		37	141	31	1
~~Mary Carlson~~	5	~~Cabin Lot~~				

Entered in 1949 Book HB

Shingobee Homestead for 1949
SW¼ of NE Sec 31-142-31
NE of SE Sec 31-142-31
SW¼ of NW¼ N. of rd. Sec 32
acs 7 N of SW N of Hy 34 Sec 32
Entered 1949 book HB
John H. Burke Walker

Berry Lake in Shingobee Twp. should be N. A.
Correct for 1949
FDM
Entered in 1949 Bk HB

Aud. Plat of Lot 5 Shingobee
Part of Lot 16
Fredericks
Homestead for 1949
Entered in 1949 book HB.

Increase or Decrease in Value of Property because of Erection or Destruction of Buildings or Structures in township or village of Shingobee

Names of Owners	Description	Sec. or Lot	Town or Block	Range	True & Full Value of Buildings	Kind of Building	Assessed Value of Additional Buildings	Assessed Value of Buildings no longer on prop.
R. R. Keating	18x22	34	142	31	150	Cottage	✓	30.00
J. Andrus Estate	18x20 Ice House 30x36 Cottage	34	142	31	450	Grove	✓	
~~Ben Lodge~~		~~141~~	~~31~~			~~Log~~		
Jos. O'Connor	12x22 garage	22	142		100	Cement	✓	
G. W. Oakley	10x22	28	142	31	110	add to house	✓	
Joe Nickle	20x20	7	142	31	150	Cottage	? where	
Robert Cluth	49x26	7	142	31	1800	house	✓	
Cindy Dobel	Plumbing	28	142	31	150	house	✓	
Fred Huggett	7 Units 18x22	36	142	31	2000	Motel	✓	
Dr. H. A. Burns	18x40	26	141	31	150	chiller addition	✓	
C. P. Donaldson	Knotty pine 24x27	25	142	31	100	house	Breezy Point	✓
Geo. Ondorff	16x24	30	141	31	300	house	✓	Wood Lake
James McBrodt	28x40	17	~~141~~	~~31~~	1800	house	Clinton	Beach
Howard G. Hohenbrecht	2-16x20	30	141	31	300	Cottage	✓	
Geo. Glen Youtsey	Remodeling	22	142	31	500	house	✓	

Increase or Decrease in Value of Property because of Erection or Destruction of Buildings or Structures in township or village of _____

Names of Owners	Description	Sec. or Lot	Town or Block	Range	True & Full Value of Buildings	Kind of Building	Assessed Value of Additional Buildings	Assessed Value of Buildings no longer on prop.
~~Marion Philadelphia~~					~~100~~	~~house~~		
Rev. Paul Miller	Frame 24x36	30	141	31	800	house	Where?	
~~Minnie Gump~~	~~Plumbing~~					house		
~~Eugene Marks~~	~~Plumbing~~					"		
~~Joe Nickle~~	~~24x30~~				~~150~~	~~Cottage~~		

~~Increase~~ or Decrease in Value of Property because of Erection or Destruction of Buildings or Structures in township or village of _____

Names of Owners	Description	Sec. or Lot	Town or Block	Range	True & Full Value of Buildings	Kind of Building	Assessed Value of Additional Buildings	Assessed Value of Buildings no longer on prop.
R. J. Ellsworth	Main Lodge	33	141	31				
	NW of NE¼	31	141	31				

Assessment Roll and Tax List of Real Property in the Town of Shingobee, Cass County, Minnesota, for Taxes for the Year 1949.

Form 3CD · Miller-Davis Company, Minneapolis

In Whose Name Assessed	To Whom Transferred	Description of Property: Subdivision	Sec. or Lot	Town or Block	Rng.	Number of Acres of Land: Acres	100ths	Indate Homestead Tax or No	Indate Agricultural Tax or No	True and Full Valuations: Land Exclusive of Structures and Improvements (Dollars)	Buildings and Other Structures (Dollars)	Machinery Permanently Attached to Real Estate (Dollars)	Total True and Full Value (Dollars)	Assessed Valuations: Rural: Homestead Up to $4,000 20% (Dollars)	Rural: Over $4,000 and Non-Homestead 33⅓% (Dollars)	All Other: Homestead Up to $4,000 25% (Dollars)	All Other: Over $4,000 and Non-Homestead 40% (Dollars)	Machinery Permanently Attached to Real Estate 33⅓% (Dollars)	Total Assessed Value (Dollars)	Total Assessed Value as Equalized by the Board of Review (Dollars)	Final Equalized Value (Dollars)
Bernice M. Borga		1 332'x186.5'x364'x12.70' ~~NW¼ of NE¼~~ of SE¼ lyg W of Hwy				141	31														
		2 NW¼ of NE¼																			
Bernice M. Borga		3 N. 70' of 300' x 145' x 365' x 150' ~~SW¼ of NE¼~~ of SE¼ of SW¼																			
		4 SE¼ of NE¼																			
Nola E. + Betty J. Waddell		All of Lot 7 less W. 290' & less 2 acs.				740															
Ernest + Florence Richardson		6 297' x 332' of Lot 7 ~~SW¼ of NW¼~~				2															
		7 NW¼ of NW¼																			
		8 SW¼ of NW¼																			
Ralph A. + Hazel Elliott		9 ~~SE¼ of NW¼~~ Lot 6				2650															
State of Minnesota		10 E½ of NE¼ of SW¼																			
Nick E. + Olivia M Peters		11 300' x 195' x 365' x 150' of SE¼ of SW¼ less W. 70' ~~NE¼ of NW¼~~				115															
		12 NW¼ of SW¼																			
Thomas E. + Emogene Seevers		13 N. + E of Hwy #371 of SE¼ of SW¼				10															
Janet H. + John Hyen, Jr.		14 S. + W. of Hwy #371 of SW¼ less 318'				28.04															
J. D. + Merle M. Meyer + Mabel L. Mitchell		15 150' x 300' x 150' x 300' x 150' & 150' & less to West, Seevers, + Borga				2115															
		Lot 8																			
W. J. Becker		16 ~~NW¼ of SE¼~~ W. 290' of Lot 7				10.03															
Daniel + Elizabeth De Lury		17 S½ of NW¼ of SE¼				20															
State of Minnesota		18 N½ of NW¼ of SE¼																			
Otto H. Pingel		19 SE¼ of SE¼ less 1.44 acs.				38.56															
Paul E. Erickson		20 318' x 150' x 300' x 150' of SE¼ of SW¼ S. + W. of Hwy #371				110															
						166.93															

Continued on next Page

	Sold for Taxes	Valuations by School Districts as Equalized by Department of Taxation: District No. ..... Rate ..... Mills	District No. ..... Rate ..... Mills	District No. ..... Rate ..... Mills	District No. 5 Rate 164.71 Mills	District No. 5 Rate 179.71 Mills	District No. ..... Rate ..... Mills	Tax including State Homestead	State Tax on Non-Homestead 4.58 Mills	Special Taxes	Total Taxes	Paid	When Paid	Number of Receipt	March Settlement 1949	June Settlement 1949	Penalty	November Settlement 1949	Penalty	Collections to First Monday in January 1951	Penalty	Delinquent on First Monday in January 1951	Penalty	Total Delinquent Tax and Penalty	Remarks
		Dollars	Dollars	Dollars	Dollars	Dollars	Dollars	$ cts.	$ cts.	$ cts.	$ cts.		Month Day Year		$ cts.	$ cts.	$ cts.	$ cts.	$ cts.	$ cts.	$ cts.	$ cts.	$ cts.	$ cts.	
1																									
2																									
3																									
4																									
5				H 94				1548			1548	PAID IN FULL	MAY 6 1950	5353		1548									
6				H 61				1004			1004	PAID IN FULL	MAY 31 1950	8531		1004									
7																									
8																									
9					9303			4138.8	1054 4.7		4244.2	2nd Half Paid 1st Half Paid	SEP 23 1950 MAY 25 1950	12315 7671		2122.1		2122.1						
10																									
11	Does not have 3			H 45				742			742	PAID IN FULL	OCT 25 1950	13379				742	26						
12																									
13				30				494	14		508	PAID IN FULL	APR 3 1950	4579		508									
14				H 72				1186			1186	PAID IN FULL	MAY 31 1950	8128		1186									
15					H 179 H 913			1872.6	418 2.9		1914.4	1st Half Paid 2nd Half Paid	OCT 18 1950 OCT 18 1950	13022 13023		957.2		957.2						
16				H 88				1450			1450	PAID IN FULL	MAY 27 1950	7772		1450									
17	SOLD FOR TAXES			48				790	22		812	PAID IN FULL	JUL 14 1950	11456				812	16						
18																									
19				92				1516	42		1558	PAID IN FULL	MAY 11 1950	7278		1558									
20				7				116	04		120	PAID IN FULL	MAY 22 1950	6839		120									
	4 M4			260 1.24 173 3.316 823 33.23				8846 6014	1554		70514					3811.67		923.47							

Assessment Roll and Tax List of Real Property in the Town of Shingobee, Cass County, Minnesota, for Taxes for the Year 1949.

Form 5CD

	IN WHOSE NAME ASSESSED	TO WHOM TRANSFERRED	DESCRIPTION OF PROPERTY: SUBDIVISION	Sec. or Lot	Town or Block	Rng.	Number of Acres of Land (Acres)	100ths	No. School District	Indicate Homestead Tax or No	Indicate Agricultural Tax or No	TRUE AND FULL VALUATIONS: LAND Exclusive of Buildings and Improvements (Dollars)	BUILDINGS and Other Structures (Dollars)	MACHINERY Permanently Attached to Real Estate (Dollars)	TOTAL True and Full Value (Dollars)	ASSESSED VALUATIONS: RURAL: Homestead Up to $4,000 20% (Dollars)	RURAL: Over $4,000 and Non-Homestead 33⅓% (Dollars)	ALL OTHER: Homestead Up to $4,000 25% (Dollars)	ALL OTHER: Over $4,000 and Non-Homestead 40% (Dollars)	MACHINERY Permanently Attached to Real Estate 33⅓% (Dollars)	TOTAL ASSESSED VALUE (Dollars)	Total Assessed Value as Equalized by the Board of Review (Dollars)	FINAL EQUALIZED VALUE (Dollars)
1			NE¼ of NE¼	1	144	31			5														
2			NW¼ of NE¼																				
3			SW¼ of NE¼																				
4			SE¼ of NE¼																				
5	Jessie Bloom		E½ of SW¼ of SE¼				20																
6			NE¼ of NW¼																				
7			NW¼ of NW¼																				
8			SW¼ of NW¼																				
9			SE¼ of NW¼																				
10	Ruth H. Miller		W½ of SW¼ of SE¼ S. of Hy. #371				350																
11			NE¼ of SW¼																				
12	Thomas E. & Emogene Seevers		Part of ~~SE¼~~ of SW¼ S. of W. of Hy. #371																				
13	Harley & Rose Smith		Part of ~~SE¼~~ of SW¼ S. of W. of Hy. #371																				
14	Richard C. & Hazel West		Part of SE¼ of SW¼ S. of W. of Hy. #371																				
15	Al. C. & Nettie L. Forrest		W½ of SW¼ of SE¼ N. of Hy. #371				15.00																
16			NE¼ of SE¼																				
17			NW¼ of SE¼																				
18			SW¼ of SE¼																				
19			SE¼ of SE¼																				
20																							
							38.50																

Valuations by School Districts as Equalized by Department of Taxation: District No. 5 (Rate 44 Mills); District No. 6 (Rate 44 Mills); District No. 7 (Rate 44 Mills); District No. 8 (Rate 44 Mills); District No. ..... (Rate ..... Mills); District No. ..... (Rate ..... Mills)

	SOLD FOR TAXES	District No. 5 Dollars	District No. 6 Dollars	District No. 7 Dollars	District No. 8 Dollars	District No. 9 Dollars	District No. ..... Dollars	Tax including State Homestead ..... Mills $ cts.	State Tax on Non-Homestead 45⅔ Mills $ cts.	SPECIAL TAXES $ cts.	TOTAL TAXES $ cts.		PAID	WHEN PAID Month Day Year	Number of Receipt	March Settlement 1950 $ cts.	June Settlement 1950 $ cts.	Penalty $ cts.	November Settlement 1950 $ cts.	Penalty $ cts.	Collections to First Monday in January 1951 $ cts.	Penalty $ cts.	Delinquent on First Monday in January 1951 $ cts.	Total Delinquent Tax and Penalty $ cts.	REMARKS
1												1													
2												2													
3												3													
4												4	2nd Half Paid	Oct 2 1950	13147				4.06						
5				48				7.90	22		8.12	5	1st Half Paid	JUL 1 - 1950	10122				4.06						
6												6													
7												7													
8												8													
9												9													
10				18				2.96	08		3.04	10	PAID IN FULL	MAR - 4 1950	3282		3.04								
11								See Original Roll			Page 1	11													
12								" " "		14	" 1	12													
13								" " "		14	" 1	13													
14												14													
15					207			37.20	94		38.14	15											38.14	41.95	
16												16													
17												17													
18												18													
19												19													
20												20													
		Hd		66	207			10.86 / 37.20	1.24		49.30						3.04		8.12				38.14		

Assessment Roll and Tax List of Real Property in the Town of Shingobee, Cass County, Minnesota, for Taxes for the Year 1949.

Form 5CD

In Whose Name Assessed	To Whose Transferred	Description of Property: Subdivision	Sec. or Lot	Town or Block	Rng.	Number of Acres of Land (Acres / 100ths)	No. School District	Indicate Disseminated Tax or No	Indicate Agricultural Tax or No	True and Full Valuations: Land Exclusive of Structures and Improvements (Dollars)	Buildings and Other Structures (Dollars)	Machinery Permanently Attached to Real Estate (Dollars)	Total True and Full Value (Dollars)	Assessed Valuations: Rural: Homestead Up to $4,000 20% (Dollars)	Rural: Over $4,000 and Non-Homestead 33⅓% (Dollars)	All Other: Homestead Up to $4,000 25% (Dollars)	All Other: Over $4,000 and Non-Homestead 40% (Dollars)	Machinery Permanently Attached to Real Estate 33⅓% (Dollars)	Total Assessed Value (Dollars)	Total Assessed Value as Equalized by the Board of Review (Dollars)	Final Equalized Value (Dollars)
State of Minnesota		1 2 acres of Lot 3	2	141	31		5														
J. G. & Merle M. Meyer & Mabel L. Mitchell		2 Lot 4 less 1 acre & less 370' × 33' × 340' to beg.				12															
Samuel E. & Frances W. Curry		3 370' × 33' to place of beg. of Lot 4				250															
~~Orville Miller~~ Ida Ann Miller		4 SE¼ of NE¼																			
Dagny D. Douglass		5 6 acres of Lot 2 W. of M. & S. Ry. & less 460' along lake				6															
Orville Miller Ida Ann Miller		6 1 acre of Lot 4				1															
Frank Ellerbock		7 ~~Beg. of Lot 2 less 3.15 ac. E. of Ry.~~				4															
J. G. & Merle M. Meyer & Mabel L. Mitchell		10 60 acs. of Lot 3				60															
"		11 Lot 3 less 60 acs.				1.40															
Ida A. Knudson		12 Lot 5 less ~~[illegible]~~ of Shingobee Island less 1.75 acs.				3.75															
Horace D. Riegle, Adm. C.T.A. Estate John E. Andrews, Jr.		13 SW¼ of SW¼ Lot 7				29															
" " " Evelyn F. Beckley		14 SE¼ of SW¼ Lot 8				54.50															
Olivia Peters		15 Lot 9 less 300' × 256' in NE Cor. of Lot 9				50 / 27.38															
Hedell & Rose Geldmeyer		16 S. 400' of Lot 9																			
Odin & Josephine Goldberg		17 1.75 ac. of Lot 5				75															
John O. & Florence I. Blaney		18 300' × 250' in NE Cor. of Lot 9				1.72															
Jacob N. & Edna P. Licke		19 Lot 1 W. of Ry. 460' along lake of Lot 2 W. of Ry.																			
Orville Miller		20 Lots 1 & 10 described of Lot 1 W. of Ry.				19.00															
						21.60															

All that part of Gov't Lot 4, Sec. 2, Twp. 141, Range 31 lying North of U.S. Hy. #371, and West of N.P. Ry. Right of Way, and containing 1 acre, more or less.

Valuations by School Districts as Equalized by Department of Taxation: District No. 5 Rate 16.71 Mills; District No. 5 Rate 17.12 Mills; District No. 5 Rate 17.91 Mills; District No. 5 Rate 15.58 Mills

Sold for Taxes	District No. ..... Rate ..... Mills (Dollars)	District No. ..... Rate ..... Mills (Dollars)	District No. ..... Rate ..... Mills (Dollars)	District No. 5 Rate 16.71 Mills (Dollars)	District No. 5 Rate 17.12 Mills (Dollars)	District No. 5 Rate 17.91 Mills (Dollars)	District No. ..... Rate ..... Mills (Dollars)	Tax including State Homestead ..... Mills ($ cts.)	State Tax on Non-Homestead 15.58 Mills ($ cts.)	Special Taxes ($ cts.)	Total Taxes ($ cts.)	Paid	When Paid (Month Day Year)	Number of Receipt	March Settlement 1950 ($ cts.)	June Settlement 1950 ($ cts.)	Penalty ($ cts.)	November Settlement 1950 ($ cts.)	Penalty ($ cts.)	Collections to First Monday in January 1951 ($ cts.)	Penalty ($ cts.)	Delinquent on First Monday in January 1951 ($ cts.)	Total Delinquent Tax and Penalty ($ cts.)	Remarks
												2nd Half Paid	OCT 18 1950	3025										
												2nd Half Paid	MAY 26 1950	6687										
				4278				110			4388					2194		2194						
			238																					
			H 200	3594							3594	PAID IN FULL	MAY 31 1950	4134		3594								
		H 54		870							870	PAID IN FULL	MAY 24 1950	6911		870								
		60		988				28			1016	PAID IN FULL	MAY 8 1950	5683		1016								
		H 9		148							148	PAID IN FULL	MAY 24 1950	6911		148								
		20		329				09			338					Added by Auditor 5/31/1950 - Omitted property								
		4		66				02			68	2nd Half Paid	OCT 18 1950	3025		34		34						
												2nd Half Paid	MAY 26 1950	6687										
			H 25	450							450	2nd Half Paid	OCT 18 1950	3025		225		225						
Abate. #4354		30 / 93		330 / 1537				08 / 46			338 / 1574	PAID IN FULL	MAY 16 1950	5732		338								12.36 Abated
		52		856				24			880	PAID IN FULL	MAY 16 1950	5732		880								
		97		1578				64			1642	PAID IN FULL	MAY 16 1950	5732		1642								
		H 157		2586							2586	2nd Half Paid	OCT 18 1950	3041		1293		1293						
												1st Half Paid	MAY 26 1950	6712										
		H 57		938							938	PAID IN FULL	MAY 27 1950	7757		938								
		48		790				22			812	PAID IN FULL	MAY 20 1950	7625		812								
			266	4780				122			4902	PAID IN FULL	JUN 27 1950	6027				4902	74					
		34		560				16			576	PAID IN FULL	MAY 24 1950	6911		576								
	H 272 / M 388	225 / 504		10952				410			24464					14580		8448						12.36
				13102																				

Assessment Roll and Tax List of Real Property in the Town of Shingobee, Cass County, Minnesota, for Taxes for the Year 1949.

Form 5CD

In Whose Name Assessed	To Whom Transferred	Description of Property: Subdivision	Sec. or Lot	Town or Block	Reg.	Number of Acres of Land: Acres	100ths	No. School District	Indicate Homestead by a Check	Indicate Agricultural Land by a Check	True and Full Valuations: Land Exclusive of Structures and Improvements	Buildings and Other Structures	Machinery Permanently Attached to Real Estate	Total True and Full Value	Assessed Valuations: Rural: Homestead Up to $4,000 20%	Rural: Over $4,000 and Non-Homestead 33⅓%	All Other: Homestead Up to $4,000 25%	All Other: Over $4,000 and Non-Homestead 40%	Machinery Permanently Attached to Real Estate 33⅓%	Total Assessed Value	Total Assessed Value as Equalized by the Board of Review	Final Equalized Value
						Acres	100ths				Dollars	Dollars	Dollars	Dollars	Dollars	Dollars	Dollars	Dollars	Dollars	Dollars	Dollars	Dollars
~~Evan H. Peterson, Horace D. Riegle, Adm. C.T.A. John E. Andrews Jr. Exrtx.~~		~~SE¼ of NW¼~~ Lot 1	3	141	31	39	53	5														
" "	"	NW¼ of NE¼ Lot 2				39	97															
" "	"	SW¼ of NE¼				40																
" "	"	SE¼ of NE¼				40																
Deed to Evan H. Peterson " " "		~~NE¼ of NW¼~~ Lot 3				40	11															
J. O. Nopson	" " "	~~NW¼ of NW¼~~ Lot 4 less 2 acs.				~~40~~	~~75~~ 75															
"		~~SW¼ of NW¼~~ To Hwy. St. Rd. #19 less 2½ acres																				
~~Evan H. Peterson, Horace D. Riegle, Adm. C.T.A. John E. Andrews Jr. Exrtx.~~		~~SE¼ of NW¼~~ Lot 4 & SW¼ of NW¼ lying E. of Old St. Rd. #19				40																
" "	"					5																
" "	"	NE¼ of SW¼				40																
" "	"	NW¼ of SW¼				40																
U. S. of America		SW¼ of SW¼																				
Just Peters		SE¼ of SW¼				40																
Ethel L. Swenke Helen Olson		7½ acs. of SW NW				7½																
~~Horace D. Riegle, Adm. C.T.A. Ethel L. John E. Andrews Jr.~~		~~NE¼ of SE¼~~				40																
" "	"	NW¼ of SE¼				40																
Just Peters		SW¼ of SE¼				40																
Olivia Peters	Trs. to Evelyn Buckley	SE¼ of SE¼				40																
						600	16															

Valuations by School Districts as Equalized by Department of Taxation: District No. 5, Rate 91.165 Mills

	Sold for Taxes	District No. ..... Rate ..... Mills	District No. ..... Rate ..... Mills	District No. ..... Rate ..... Mills	District No. 5 Rate 91.165 Mills	District No. ..... Rate ..... Mills	District No. ..... Rate ..... Mills	Tax Including State Homestead	State Tax on Non-Homestead 4.58 Mills	Special Taxes	Total Taxes		Paid	When Paid: Month Day Year	Number of Receipt	March Settlement 1950	June Settlement 1950	Penalty	November Settlement 1950	Penalty	Collections to First Monday in January 1951	Penalty	Delinquent on First Monday in January 1951	Total Delinquent Tax and Penalty	Remarks
		Dollars	Dollars	Dollars	Dollars	Dollars	Dollars	$ cts.	$ cts.	$ cts.	$ cts.					$ cts.	$ cts.	$ cts.	$ cts.	$ cts.	$ cts.	$ cts.	$ cts.	$ cts.	
1					77			11 86	32 ✓		12 18	1	PAID IN FULL	MAY 16 1950	5732		12 18 ✓								
2					77			11 86	32 ✓		12 18	2	PAID IN FULL	MAY 16 1950	5732		12 18 ✓								
3					77			11 86	32 ✓		12 18	3	PAID IN FULL	MAY 16 1950	5732		12 18 ✓								
4					77			11 86	32 ✓		12 18	4	PAID IN FULL	MAY 16 1950	5732		12 18 ✓								
5												5													
6					77			11 86	32 ✓		12 18	6	PAID IN FULL	MAY 16 1950	5732		12 18 ✓								
7	Sold Tax Sale				180			29 64	82 ✓		30 46	7	PAID IN FULL	MAY 31 1950	814		30 46 ✓								
8												8													
9					103			16 96	48 ✓		17 44	9	PAID IN FULL	MAY 16 1950	5732		17 44 ✓								
10	SOLD FOR TAXES				13			2 14	06		2 20	10	PAID IN FULL	MAY 16 1950	5732		2 20 ✓								
11					103			16 96	48		17 44	11	PAID IN FULL	MAY 16 1950	5732		17 44 ✓								
12					103			16 96	48		17 44	12	PAID IN FULL	MAY 16 1950	5732		17 44 ✓								
13												13													
14	SOLD FOR TAXES				H 43			7 08			7 08	14											7 08		
15												15													
16					77			11 86	32 ✓		12 18	16	PAID IN FULL	MAY 16 1950	5732		12 18 ✓								
17					77			11 86	32 ✓		12 18	17	PAID IN FULL	MAY 16 1950	5732		12 18 ✓								
18	SOLD FOR TAXES				H 94			15 48			15 48	18											15 48		
19					H 29			4 78			4 78	19	2nd Half Paid 1st Half Paid	OCT. 6 1950 MAY 26 1950	6297 5732		2 39 ✓		2 39 ✓						
20												20													
			H NH		166 1006 1172			17 02	4 56		19 58						17 63		2 39				22 56		

Assessment Roll and Tax List of Real Property in the Town of Shingobee, Cass County, Minnesota, for Taxes for the Year 1949.

FORM 5CD UNIVERSITY PRINTING DEPARTMENT, MINNEAPOLIS

In whose name assessed	To whom transferred	Description of property: Subdivision	Sec. or Lot	Town or Block	Reg.	Number of Acres of Land: Acres	100ths	Information required by Tax Law or Tax Commission	Information required by Tax Law or Tax Commission	No. School District	True and Full Valuations: Land Exclusive of Structures and Improvements (Dollars)	Buildings and Other Structures (Dollars)	Machinery Permanently Attached to Real Estate (Dollars)	Total True and Full Value (Dollars)	Assessed Valuations: Rural: Homestead Up to $4,000 20% (Dollars)	Rural: Over $4,000 and Non-Homestead 33⅓% (Dollars)	All Other: Homestead Up to $4,000 25% (Dollars)	All Other: Over $4,000 and Non-Homestead 40% (Dollars)	Machinery Permanently Attached to Real Estate 33⅓% (Dollars)	Total Assessed Value (Dollars)	Total Assessed Value as Equalized by the Board of Review (Dollars)	Final Equalized Value (Dollars)
Garvin C. & Grace Jones																						
J. O. Nopson		1 ~~SE¼ of NE¼~~ Lot 2	4	141	31	12.70		5														
Charles Staffler		2 All of SW¼ of SE¼ lying N. & W. of 34																				
Stanley B. Kuzniak		3 1.5 acres of ~~SW¼ of NW¼~~ of Lot 5				1.50																
Danworthy Camps, Inc.		4 ~~SE¼ of NE¼~~ Lot 1				49.90																
Stanley B. Kuzniak		5 4.1 acs. of Lot 5				4.10																
Danworthy Camps, Inc.		6 Lot 3 of ~~SE¼ of NW¼~~ 3.3 acs. E. of Ry. of Lot 4				49.20																
U. S. of America																						
~~Stanley B. Kuzniak & wife Mildred Operle~~		7 Lot 4 less 3.3 acs. E. of Ry. W½ of Lot 5 less 1.5 acres of ~~SW¼ of NW¼~~ Ry. & less 2 acs.				20.85																
Clarice & Leonard Dengalesky																						
Danworthy Camps, Inc.		8 E½ of ~~SW¼ of NW¼~~ Lot 5				26.85																
State of Minnesota		9 E½ of SW¼ of SW¼																				
Danworthy Camps, Inc.		10 ~~NE¼ of SW¼~~ Lot 7				36.80																
Raymond Faber		11 ~~NW¼ of SW¼~~ W½ of Lot 6				2																
"		12 W½ of ~~SW¼ of SW¼~~				19.80																
Robert O. & Margaret E. Sturtevant		13 SE¼ of SW¼				40.48																
State of Minnesota		14 E½ of Lot 6																				
U. S. of America		15 NE¼ of SE¼																				
Edward C. & Margaret O. Larson		16 ~~NW¼ of SE¼~~ Lot 8				31.30																
Marion Petrie		17 SW¼ of SE¼ lying S. & E. of 34				40.60																
U. S. of America		18 SE¼ of SE¼																				
Violet M. Cater, Marjorie E. McPherson & Harold J. Wentzell		19 60' x 300' of Lot 5				40																
		20				336.48																

Validations by School Districts as Equalized by Department of Taxation 1949

Sold for Taxes	District No. ..... Rate ..... Mills (Dollars)	District No. ..... Rate ..... Mills (Dollars)	District No. ..... Rate ..... Mills (Dollars)	Dollars	Dollars	District No. ..... Rate ..... Mills (Dollars)	Tax including State Homestead ..... Mills ($ cts.)	State Tax on Non-Homestead 4.5 Mills ($ cts.)	Special Taxes ($ cts.)	Total Taxes ($ cts.)
1 SOLD FOR TAXES				24			396	10		406
2							Lay over line 18			
3				7			116	04		120
4					325		5840	148		5988
5				14			230	06		236
6					145		2606	66		2672
7										
8				87			1432	40		1472
9					1099		19750	504		20254
10										
11					126		2264	58		2322
12				6			98	02		100
13				48			790	22		812
14				H 97			1516			1516
15										
16										
17				H 96			1582			1582
18				H 99			1630			1630
19										
20				68			1120	32		1152
			H4	384	1670		89.10	892		40262
				5411			30460			

Paid	When Paid: Month	Day	Year	Number of Receipt	March Settlement 1950 ($ cts.)	June Settlement 1950 ($ cts.)	Penalty ($ cts.)	November Settlement 1950 ($ cts.)	Penalty ($ cts.)	Collections to First Monday in January 1951 ($ cts.)	Penalty ($ cts.)	Delinquent on First Monday in January 1951 ($ cts.)	Total Delinquent Tax and Penalty ($ cts.)	Remarks
1 PAID IN FULL	MAY	31	1950	8114		406								
2														
3 2nd Half Paid / 1st Half Paid	OCT / MAY	20 / 23	1950 / 1950	13482 / 6777		60		60						
4 2nd Half Paid / ~~1st Half Paid~~	SEP / MAY	8 / 9	1950 / 1950	12135 / 5677		2994		2994						
5 2nd Half Paid / 1st Half Paid	OCT / MAY	20 / 23	1950 / 1950	13482 / 6777		118		118						
6 2nd Half Paid / 1st Half Paid	SEP / MAY	8 / 9	1950 / 1950	12135 / 5677		1336		1336						
7														
8 PAID IN FULL	MAY	9	1950	5681		1472								
9 2nd Half Paid / 1st Half Paid	SEP / MAY	8 / 9	1950 / 1950	12135 / 5677		101.27		101.27						
10														
11 2nd Half Paid / 1st Half Paid	SEP / MAY	8 / 9	1950 / 1950	12135 / 5677		1161		1161						
12 PAID IN FULL	MAR	20	1950	3871		100								
13 PAID IN FULL	MAR	20	1950	3871		812								
14 PAID IN FULL	MAY	31	1950	8212		1516								
15														
16														
17 PAID IN FULL	MAY	31	1950	7750		1582								
18 PAID IN FULL	MAR	23	1950	3453		1630								
19														
20 2nd Half Paid / 1st Half Paid	OCT / MAY	31 / 31	1950 / 1950	15048 / 9411		576		576						
						23890		16372						

Assessment Roll and Tax List of Real Property in the Town of Shingobee, Cass County, Minnesota, for Taxes for the Year 1949.

	In Whose Name Assessed	To Whom Transferred	Description of Property: Subdivision	Sec. or Lot	Town or Block	Rng.	Number of Acres of Land: Acres	100ths	No. School District	Inclusive Homestead Tax Ag.	Inclusive Agricultural in Sa.	True and Full Valuations: Land Exclusive of Structures and Improvements (Dollars)	Buildings and Other Structures (Dollars)	Machinery Permanently Attached to Real Estate (Dollars)	Total True and Full Value (Dollars)	Assessed Valuations: Rural: Homestead Up to $4,000 20% (Dollars)	Rural: Over $4,000 and Non-Homestead 33⅓% (Dollars)	All Other: Homestead Up to $4,000 25% (Dollars)	All Other: Over $4,000 and Non-Homestead 40% (Dollars)	Machinery Permanently Attached to Real Estate 33⅓% (Dollars)	Total Assessed Value	Total Assessed Value as Equalized by the Board of Review (Dollars)	Final Equalized Value (Dollars)
1	U. S. of America		~~NE¼ of NW¼~~ Lot 1	5	141	31			5														
2	U. S. of America		~~NW¼ of NE¼~~ " 2																				
3	U. S. of America		SW¼ of NE¼																				
4	Stanley B. Kuzniak		SE¼ of NE¼ less 2.97 acs. Ry. Rt.-Way				37	08															
5																							
6	U. S. of America		~~NE¼ of NW¼~~ Lot 3																				
7	U. S. of America		~~NW¼ of NW¼~~ " 4																				
8	State of Minnesota		SW¼ of NW¼																				
9	State of Minnesota		SE¼ of NW¼																				
10																							
11	George Lovering		~~NE¼ of SW¼~~ Lot 6				31																
12	~~[illegible]~~ A. O. Sarff		NW¼ of SW¼				40																
13	Anders Olson		SW¼ of SW¼ less Ry.				37	82															
14	George Lovering		~~SE¼ of SW¼~~ Lot 5 less Ry.				22	30															
15																							
16	John E. Batson		~~NE¼ of SE¼~~ Lot 8				37	50															
17	U. S. of America		~~NW¼ of SE¼~~ " 7																				
18			SW¼ of SE¼																				
19	U. S. of America		~~SE¼ of SE¼~~ " 9																				
20																							
							205	70															

Valuations by School Districts as Equalized by Department of Taxation

	Sold for Taxes	District No. / Rate ... Mills (Dollars)	District No. / Rate ... Mills (Dollars)	District No. / Rate ... Mills (Dollars)	District No. 5 / Rate 14 Mills (Dollars)	District No. / Rate ... Mills (Dollars)	District No. / Rate ... Mills (Dollars)	Tax including State Homestead ... Mills ($ cts.)	State Tax on Non-Homestead 4.58 Mills ($ cts.)	Special Taxes ($ cts.)	Total Taxes ($ cts.)	Paid	When Paid: Month Day Year	Number of Receipt	March Settlement 1950 ($ cts.)	June Settlement 1950 ($ cts.)	Penalty ($ cts.)	November Settlement 1950 ($ cts.)	Penalty ($ cts.)	Collections to First Monday in January 1951 ($ cts.)	Penalty ($ cts.)	Delinquent on First Monday in January 1951 ($ cts.)	Total Delinquent Tax and Penalty ($ cts.)	Remarks
1																								
2																								
3																								
4					112			18 44	52	48	1896	2nd Half Paid 1st Half Paid	OCT 20 1950 MAY 23 1950	13083 6499		948		948						
5																								
6																								
7																								
8																								
9																								
10																								
11					72			11 86	32		1218	PAID IN FULL	MAY 15 1950	6144		1218								
12	SOLD FOR TAXES				53			8 72	24		896											896		
13	SOLD FOR TAXES				72			11 86	32		1218											1218		
14					48			7 90	22		812	PAID IN FULL	MAY 15 1950	6144		812								
15																								
16					103			16 96	48		1744	PAID IN FULL	MAY 31 1950	8529		1744								
17																								
18																								
19																								
20																								
			4 DH		460			75 74	210		7784					4722		948				2114		

Assessment Roll and Tax List of Real Property in the Town of Shingobee, Cass County, Minnesota, for Taxes for the Year 1949.

Form SCD WILLIS-DATE COMPANY, MINNEAPOLIS

	In Whose Name Assessed	To Whom Transferred	Description of Property: Subdivision	Sec. of Lot	Town or Block	Rng.	Number of Acres of Land (Acres)	(Mills)	No. School District	Indicate Homestead Tax or No	Indicate Agricultural Tax or No	True and Full Valuations: Land Exclusive of Structures and Improvements (Dollars)	Buildings and Other Structures (Dollars)	Machinery Permanently Attached to Real Estate (Dollars)	Total True and Full Value (Dollars)	Assessed Valuations: Rural: Homestead Up to $4,000 20% (Dollars)	Rural: Over $4,000 and Non-Homestead 33⅓% (Dollars)	All Other: Homestead Up to $4,000 25% (Dollars)	All Other: Over $4,000 and Non-Homestead 40% (Dollars)	Machinery Permanently Attached to Real Estate 33⅓% (Dollars)	Total Assessed Value (Dollars)	Total Assessed Value as Finally Revised by the Board of Review (Dollars)	Final Equalized Value (Dollars)	Remarks
1	Leslie L. Flint		~~NE¼ of NW¼~~ Lot 1	6	141	31	40	87	5															
2	State of Minnesota		~~NW¼ of NE¼~~ " 2																					
3	Kenneth & Edna McDonald		SW¼ of NE¼				40																	
4	" " "		SE¼ of NE¼				40																	
5																								
6	U. S. of America		~~NE¼ of NW¼~~ Lot 3																					
7	U. S. of America		~~NW¼ of NW¼~~ " 4																					
8	U. S. of America		~~SW¼ of NW¼~~ " 5																					
9	U. S. of America		SE¼ of NW¼																					
10																								
11	U. S. of America		NE¼ of SW¼ less 1 ac.																					
12	U. S. of America		~~NW¼ of SW¼~~ Lot 6																					
13	U. S. of America		~~SW¼ of SW¼~~ " 7																					
14	Willis M. & Clara Frances Johnson		SE¼ of SW¼				40																	
15	" "		1 ac. lying S. & E. of St. Rd. 976 ft of SW¼																					
16	U. S. of America		NE¼ of SE¼																					
17	U. S. of America		NW¼ of SE¼																					
18	U. S. of America		SW¼ of SE¼																					
19	U. S. of America		SE¼ of SE¼																					
20																								
							161	87																

	Sold for Taxes	Validations by School Districts as Equalized by Department of Taxation: District No. ..... Rate ..... Mills (Dollars)	District No. ..... Rate ..... Mills (Dollars)	District No. ..... Rate ..... Mills (Dollars)	District No. 5 Rate 49.1 Mills (Dollars)	District No. ..... Rate ..... Mills (Dollars)	District No. ..... Rate ..... Mills (Dollars)	Tax including State Homestead ..... Mills ($ cts.)	State Tax on Non-Homestead 4.58 Mills ($ cts.)	Special Taxes ($ cts.)	Total Taxes ($ cts.)	Paid	When Paid: Month Day Year	Number of Receipt	March Settlement 1950 ($ cts.)	June Settlement 1950 ($ cts.)	Penalty ($ cts.)	November Settlement 1950 ($ cts.)	Penalty ($ cts.)	Collections to First Monday in January 1951 ($ cts.)	Penalty ($ cts.)	Delinquent on First Monday in January 1951 ($ cts.)	Total Delinquent Tax and Penalty ($ cts.)	Remarks
1					77			11 86	32		12 18	✓										12 18	13 40	
2																								
3	SOLD FOR TAXES				77			11 86	32		12 18											12 18		
4	SOLD FOR TAXES				77			11 86	32		12 18											12 18		
5																								
6																								
7																								
8																								
9																								
10																								
11																								
12																								
13												✓	2nd Half Paid OCT 11 1950	7464										
14					4 58			9 56			9 56		1st Half Paid MAY 29 1950	6720		8 73 ✓		8 73 ✓					
15					4 48			7 90			7 90	✓	2nd Half Paid OCT 11 1950											
16													1st Half Paid MAY 29 1950	2640										
17																								
18																								
19																								
20																								
		14		106			530	96		5400						8 73		8 73				36 54		
		21 14		216																				
				322																				

Assessment Roll and Tax List of Real Property in the Town of Shingobee, Cass County, Minnesota, for Taxes for the Year 1949.

Form 5CD

	In Whose Name Assessed	To Whom Transferred	Description of Property: Subdivision	Sec. or Lot	Town or Block	Rng.	Number of Acres of Land (Acres)	(Mills)	No. School District	Indicate House Trailer by Tr or Sa	Indicate Agricultural Tax by Ag or Sa	True and Full Valuations: Land Exclusive of Structures and Improvements (Dollars)	Buildings and Other Structures (Dollars)	Machinery Permanently Attached to Real Estate (Dollars)	Total True and Full Value (Dollars)	Assessed Valuations: Rural: Homestead Up to $4,000 20% (Dollars)	Rural: Over $4,000 and Non-Homestead 33⅓% (Dollars)	All Other: Homestead Up to $4,000 25% (Dollars)	All Other: Over $4,000 and Non-Homestead 40% (Dollars)	Machinery Permanently Attached to Real Estate 33⅓% (Dollars)	Total Assessed Value (Dollars)	Total Assessed Value as Equalized by the Board of Review (Dollars)	Final Equalized Value (Dollars)
1	U. S. of America		NE¼ of NE¼	7	141	31			5														
2	U. S. of America		NW¼ of NE¼																				
3	Ethel Mann		SW¼ of NE¼				37	38															
4	U. S. of America		~~SE¼ of NE¼~~ Lot 5																				
5																							
6	U. S. of America		NE¼ of NW¼																				
7	U. S. of America		~~NW¼ of NW¼~~ Lot 1																				
8	U. S. of America		~~SW¼ of NW¼~~ " 2																				
9	Wm. J. & Catherine G. Benzhofer		SE¼ of NW¼				42	75															
10																							
11	Ethel Mann		NE¼ of SW¼				31	42															
12	J. R. Deil, Ewart Parker, Roy Smith		~~NW¼ of SW¼~~ Lot 3				53	79															
13	" " "		~~SW¼ of SW¼~~ " 4				40	94															
14	" " "		SE¼ of SW¼				5	75															
15																							
16	U. S. of America		~~NE¼ of SE¼~~ Lot 7																				
17	U. S. of America		~~NW¼ of SE¼~~ " 6																				
18	U. S. of America		SW¼ of SE¼																				
19	U. S. of America		SE¼ of SE¼																				
20																							
							312	03															

	Sold for Taxes	Valuations by School Districts as Equalized by Department of Taxation: District No. ..... Rate ..... Mills (Dollars)	District No. ..... Rate ..... Mills (Dollars)	District No. ..... Rate ..... Mills (Dollars)	District No. 5 Rate 41 164 Mills (Dollars)	District No. ..... Rate ..... Mills (Dollars)	District No. ..... Rate ..... Mills (Dollars)	Tax including State Homestead ..... Mills ($ cts.)	State Tax on Non-Homestead 1.58 ..... Mills ($ cts.)	Special Taxes ($ cts.)	Total Taxes ($ cts.)	Paid	When Paid (Month Day Year)	Number of Receipt	March Settlement 1950 ($ cts.)	June Settlement 1950 ($ cts.)	Penalty ($ cts.)	November Settlement 1950 ($ cts.)	Penalty ($ cts.)	Collections to First Monday in January 1951 ($ cts.)	Penalty ($ cts.)	Delinquent on First Monday in January 1951 ($ cts.)	Total Delinquent Tax and Penalty ($ cts.)	Remarks
1																								
2												2nd Half Paid	SEP 1 1 1950	12275				609						
3					72			1186	32		1218	1st Half Paid	Jan 10 1950	9006				609	18					
4																								
5																								
6																								
7																								
8												2nd Half Paid	OCT 3 1 1950	12296										
9					41 105			1730			1730	1st Half Paid	MAY 1 0 1950	6287		865		865						
10																								
11					136			2240	62		2302	2nd Half Paid	SEP 1 1 1950	12275				1151						
12												1st Half Paid	Jan 10 1950	9006				1151	35					
13					153			2520	70		2590	PAID IN FULL	MAY 2 3 1950	6483		2590								
14					158			2602	72		2674	PAID IN FULL	MAY 2 3 1950	6483		2674								
15					18			296	08		304	PAID IN FULL	MAY 2 3 1950	6483		304								
16																								
17																								
18																								
19																								
20																								
			14		105 537 642			10574	244		10818					6433		4383						

Assessment Roll and Tax List of Real Property in the Town of Shingobee, Cass County, Minnesota, for Taxes for the Year 1949.

	In Whose Name Assessed	To Whom Transferred	Description of Property: Subdivision	Sec. or Lot	Town or Block	Rng.	Number of Acres of Land (Acres)	(Mills)	No. School District	Indicate Homestead Tax or No	Indicate Agricultural Tax or No	True and Full Valuations: Land Exclusive of Structures and Improvements (Dollars)	Buildings and Other Structures (Dollars)	Machinery Permanently Attached to Real Estate (Dollars)	Total Type and Value (Dollars)	Assessed Valuations: Rural: Homestead Up to $4,000 20% (Dollars)	Rural: Over $4,000 and Non-Homestead 33⅓% (Dollars)	All Other: Homestead Up to $4,000 25% (Dollars)	All Other: Over $4,000 and Non-Homestead 40% (Dollars)	Machinery Permanently Attached to Real Estate 33⅓% (Dollars)	Total Assessed Value	Total Assessed Value as Equalized by the Board of Review (Dollars)	Final Equalized Value (Dollars)
1	U. S. of America		NE ¼ of NE ¼	8	141	31			5														
2	State of Minnesota		~~NW ¼ of NE ¼~~ Lot 1																				
3	Benjamin Walker		SW ¼ of NE ¼				40																
4	U. S. of America		SE ¼ of NE ¼																				
5																							
6	W. J. Benzhofer		NE ¼ of NW ¼				40																
7	State of Minnesota		NW ¼ of NW ¼				Less 4.59 acs Reg. St. Wy.																
8	Edward S. Olson		~~SW ¼ of NW ¼~~ Lot 2				31																
9	U. S. of America		SE ¼ of NW ¼																				
10																							
11	U. S. of America		NE ¼ of SW ¼																				
12	U. S. of America		~~NW ¼ of SW ¼~~ Lot 3																				
13	U. S. of America		SW ¼ of SW ¼																				
14	U. S. of America		SE ¼ of SW ¼																				
15																							
16	U. S. of America		~~NE ¼ of SE ¼~~ Lot 6																				
17	State of Minnesota		~~NW ¼ of SE ¼~~ " 5																				
18	U. S. of America		~~SW ¼ of SE ¼~~ " 4																				
19	U. S. of America		~~SE ¼ of SE ¼~~ " 7																				
20																							
							111																

	Sold for Taxes	Valuations by School Districts as Equalized by Department of Taxation: District No. ..... Rate ..... Mills (Dollars)	District No. ..... Rate ..... Mills (Dollars)	District No. ..... Rate ..... Mills (Dollars)	District No. 5 Rate 11.66 Mills (Dollars)	District No. ..... Rate ..... Mills (Dollars)	District No. ..... Rate ..... Mills (Dollars)	Tax including State Homestead ..... Mills ($ cts.)	State Tax on Non-Homestead 4.58 Mills ($ cts.)	Special Taxes ($ cts.)	Total Taxes ($ cts.)	Paid	When Paid: Month Day Year	Number of Receipt	March Settlement 1950 ($ cts.)	June Settlement 1950 ($ cts.)	Penalty ($ cts.)	November Settlement 1950 ($ cts.)	Penalty ($ cts.)	Collections to First Monday in January 1951 ($ cts.)	Penalty ($ cts.)	Delinquent on First Monday in January 1951 ($ cts.)	Total Delinquent Tax and Penalty ($ cts.)	Remarks
1																								
2																								
3				H 66				1088			1088	2nd Half Paid 1st Half Paid	OCT 31 1950 MAY 8 1949	13490 5766		544		544						
4																								
5																								
6				72				1186	32		1218	2nd Half Paid 1st Half Paid	OCT 31 1950 MAY 18 1950	12276 6287		609		609						
7																								
8				54				890	24		914	PAID IN FULL	MAY 31 1950	11283		914								
9																								
10																								
11																								
12																								
13																								
14																								
15																								
16																								
17																								
18																								
19																								
20																								
			H 66 Nt 126 192					3164	56		3220					2067		1153						

Assessment Roll and Tax List of Real Property in the Town of Shingobee, Cass County, Minnesota, for Taxes for the Year 1949.

	In Whose Name Assessed	To Whom Transferred	Description of Property: Subdivision	Sec. or Lot	Town or Block	Rng.	Number of Acres of Land: Acres	100ths	No. School District	Indicate Homestead Tax or No Tax	Indicate Agricultural Tax or No Tax	True and Full Valuations: Land Estimate of Structures Not Improvements (Dollars)	Buildings and Other Structures (Dollars)	Machinery Permanently Attached to Real Estate (Dollars)	Total True and Full Value (Dollars)	Assessed Valuations: Rural: Homestead Up to $4,000 20% (Dollars)	Rural: Over $4,000 and Non-Homestead 33⅓% (Dollars)	All Other: Homestead Up to $4,000 25% (Dollars)	All Other: Over $4,000 and Non-Homestead 40% (Dollars)	Machinery Permanently Attached to Real Estate 33⅓% (Dollars)	Total Assessed Value (Dollars)	Total Assessed Value as Equalized by the Board of Review (Dollars)	Final Equalized Value (Dollars)	Remarks
1	U. S. of America		NE ¼ of NE ¼	9	141	31			5															
2	Harold Nicely		NW ¼ of NE ¼	Resp. 5 57 acres Hwy. 34 less 3 acres			31	43																
3	U. S. of America		SW ¼ of NE ¼																					
4	U. S. of America		SE ¼ of NE ¼																					
5	Leonard P. Peterson ½ Edward S. Olson ½		NE ¼ of NW ¼ lying N. & W. of Hwy #34				21																	
6	Donald J. & Leone McMillan		NE ¼ of NW ¼	S. & E. of Hwy #34			19																	
7	Leonard P. Peterson ½ & Edward S. Olson ½		NW ¼ of NW ¼				40																	
8	Leonard P. Peterson		SW ¼ of NW ¼				40																	
9	U. S. of America		SE ¼ of NW ¼																					
10	John Littlejohn		All NW ¼ of NE ¼ N. of Hwy #34				3																	
11	U. S. of America		NE ¼ of SW ¼																					
12	U. S. of America		NW ¼ of SW ¼																					
13	U. S. of America		SW ¼ of SW ¼																					
14	U. S. of America		SE ¼ of SW ¼																					
15																								
16	U. S. of America		NE ¼ of SE ¼																					
17	U. S. of America		NW ¼ of SE ¼																					
18	U. S. of America		SW ¼ of SE ¼																					
19	U. S. of America		SE ¼ of SE ¼																					
20																								
							154	43																

	Sold for Taxes	Valuations by School Districts as Equalized by Department of Taxation: District No. ..... Rate ..... Mills	District No. ..... Rate ..... Mills	District No. ..... Rate ..... Mills	District No. 5 Rate 41 Mills	District No. ..... Rate ..... Mills	District No. ..... Rate ..... Mills	Tax including State Homestead ..... Mills	State Tax on Non-Homestead #58 ..... Mills	Special Taxes	Total Taxes		Paid	When Paid: Month Day Year	Number of Receipt	March Settlement 1950	June Settlement 1950	Penalty	November Settlement 1950	Penalty	Collections to First Monday in January 1951	Penalty	Delinquent on First Monday in January 1951	Total Delinquent Tax and Penalty	Remarks
		Dollars	Dollars	Dollars	Dollars	Dollars	Dollars	$ cts.	$ cts.	$ cts.	$ cts.					$ cts.	$ cts.	$ cts.	$ cts.	$ cts.	$ cts.	$ cts.	$ cts.	
1												1												
2					4 50			8 24			8 24	2	PAID IN FULL	JUN 20 1950	10005				8 24	12				
3												3												
4												4												
5					70			11 52	32		11 84	5	PAID IN FULL	MAY 31 1950	11293		11 84							
6					4 98			16 14			16 14	6	PAID IN FULL	JUN 20 1950	7064				16 14	24				
7					53			8 72	24		8 96	7	PAID IN FULL	MAY 31 1950	11270		17 92							
8					53			8 72	24		8 96	8	PAID IN FULL	MAY 31 1950										
9												9												
10					7			1 16	04		1 20	10											1 20	1 32
11												11												
12												12												
13												13												
14												14												
15												15												
16												16												
17												17												
18												18												
19												19												
20												20												
		H Nt			148 183 331			54 50	84		55 34						29 76		24 54				1 20	

Assessment Roll and Tax List of Real Property in the Town of Shingobee, Cass County, Minnesota, for Taxes for the Year 1949.

In Whose Name Assessed	To Whom Transferred		Subdivision	Sec. or Lot	Town or Block	Rg.	Number of Acres of Land (Acres)	100ths	No. School District	Indicate Homestead Tax by Ha	Indicate Agricultural Tax by Ag	True and Full Valuations: Land (Exclusive of Structures and Improvements)	Buildings and Other Structures	Machinery Permanently Attached to Real Estate	Total True and Full Value	Assessed Valuations: Rural: Homestead Up to $4,000 20%	Rural: Over $4,000 and Non-Homestead 33⅓%	All Other: Homestead Up to $4,000 25%	All Other: Over $4,000 and Non-Homestead 40%	Machinery Permanently Attached to Real Estate 33⅓%	Total Assessed Value	Total Assessed Value Equalized by the Board of Review	Final Equalized Value
							Acres					Dollars	Dollars	Dollars	Dollars	Dollars	Dollars	Dollars	Dollars	Dollars	Dollars	Dollars	Dollars
Just Peters		1	NE¼ of NE¼	10	141	31	40		5														
"		2	NW¼ of NE¼				40																
"		3	SW¼ of NE¼				40																
"		4	SE¼ of NE¼				40																
		5																					
Evan H. Peterson ~~Horace D. Pugh Edward A. Estate John E. Andrews Jr.~~		6	NE¼ of NW¼				40																
Evan H. Peterson		7	NW¼ of NW¼				40																
U. S. of America		8	SW¼ of NW¼																				
U. S. of America		9	SE¼ of NW¼																				
Hilda L. Bissell		10	7 rd E of S¼ W. of S.R.R. #80				15																
U. S. of America		11	NE¼ of SW¼ less 15 acs.																				
U. S. of America		12	NW¼ of SW¼																				
U. S. of America		13	SW¼ of SW¼																				
U. S. of America		14	SE¼ of SW¼																				
		15																					
U. S. of America		16	NE¼ of SE¼																				
U. S. of America		17	NW¼ of SE¼																				
U. S. of America		18	SW¼ of SE¼																				
U. S. of America		19	SE¼ of SE¼																				
		20																					
							255																

Valuations by School Districts as Equalized by Department of Taxation

Sold for Taxes	District No. ..... Rate ..... Mills	District No. ..... Rate ..... Mills	District No. ..... Rate ..... Mills	District No. 5 Rate 44.71 Mills	District No. ..... Rate ..... Mills	District No. ..... Rate ..... Mills	Tax including State Homestead ..... Mills	State Tax on Non-Homestead 4.58 Mills	Special Taxes	Total Taxes		Paid	When Paid (Month Day Year)	Number of Receipt	March Settlement 1950	June Settlement 1950	Penalty	November Settlement 1950	Penalty	Collections to First Monday in January 1951	Penalty	Delinquent on First Monday in January 1951	Total Delinquent Tax and Penalty	Remarks
	Dollars	Dollars	Dollars	Dollars	Dollars	Dollars	$ cts.	$ cts.	$ cts.	$ cts.					$ cts.	$ cts.	$ cts.	$ cts.	$ cts.	$ cts.	$ cts.	$ cts.	$ cts.	
SOLD FOR TAXES																								
1				4 43			7 08			7 08	1											7 08		
2 SOLD FOR TAXES				4 43			7 08			7 08	2											7 08		
3 SOLD FOR TAXES				4 29			4 78			4 78	3											4 78		
4 SOLD FOR TAXES				4 29			4 78			4 78	4											4 78		
5											5													
6				48			7 90	22		8 12	6	PAID IN FULL	MAY 15 1950	5732		8 12								
7				48			7 90	22		8 12	7	PAID IN FULL	MAY 15 1950	5732		8 12								
8											8													
9											9													
10				36			5 92	16		6 08	10											6 08	6 69	
11											11													
12											12													
13											13													
14											14													
15											15													
16											16													
17											17													
18											18													
19											19													
20											20													
	# 114			144 12 276			45 44	60		46 04						16 24						29 80		

Assessment Roll and Tax List of Real Property in the Town of Shingobee, Cass County, Minnesota, for Taxes for the Year 1949.

Form SCD

	In Whose Name Assessed	To Whom Transferred	Description of Property: Subdivision	Sec. or Lot	Town or Block	Rng.	Number of Acres of Land: Acres	100ths	No. School District	Indicate Homestead Tax by Sec.	Indicate Agricultural Land by Sec.	True and Full Valuations: Land Exclusive of Structures and Improvements	Buildings and Other Structures	Machinery Permanently Attached to Real Estate	Total True and Full Value	Assessed Valuations: Rural: Homestead Up to $4,000 20%	Rural: Over $4,000 and Non-Homestead 33⅓%	All Other: Homestead Up to $4,000 25%	All Other: Over $4,000 and Non-Homestead 40%	Machinery Permanently Attached to Real Estate 33⅓%	Total Assessed Value	Total Assessed Value as Equalized by the Board of Review	Final Equalized Value
							Acres	100ths				Dollars	Dollars	Dollars	Dollars	Dollars	Dollars	Dollars	Dollars	Dollars	Dollars	Dollars	Dollars
	State of Minnesota																						
1			NE¼ of NE¼ Lot 1	11	141	31			5														
2	Robert E. & Mary J. McCarty		NW¼ of NE¼ .. 7				28	75															
3	"		SW¼ of NE¼				40																
4	"		SE¼ of NE¼ Lot 2				36	50															
5																							
6	Fred & Pearl Christian		NE¼ of NW¼ N½ of Lot 8				20	50															
7	Arthur H. Grupe		S½ of S½ of Lot 8				10	25															
8	"		SW¼ of NW¼ Lot 9				40																
9	Oleanna Shoe		SE¼ of NW¼ .. 6				11	25															
10	Chas. & Wm. D. Olson		N½ of S½ of Lot 8				10	25															
11	Arthur C. Shoe		NE¼ of NW¼ Lot 5				19	75															
12	A. H. Grupe		NW¼ of SW¼ .. 10				22	50															
13	Verne A. & Elaine L. Johnson		SW¼ of NW¼ .. 11				17																
14	A. H. & Virgie L. Opheim		NE¼ of NW¼ .. 4				33	56															
15	U. S. of America		Lot 12																				
16	U. S. of America		NE¼ of SE¼																				
17	Robert E. & Mary J. McCarty		NW¼ of SE¼				40																
18	M. B. & Ethel Freeman		SW¼ of SE¼ Lot 3				39	97															
19	L. J. & Ruth Norton		SE¼ of SE¼				40																
20																							
							410	38															

	Sold for Taxes	Valuations by School Districts as Equalized by Department of Taxation: District No. ..... Rate ..... Mills	District No. ..... Rate ..... Mills	District No. ..... Rate ..... Mills	District No. 5 Rate 41.1 Mills	District No. ..... Rate ..... Mills	District No. ..... Rate ..... Mills	Tax including State Homestead ..... Mills	State Tax on Non-Homestead 4.68 Mills	Special Taxes	Total Taxes	Paid	When Paid: Month	Day	Year	Number of Receipt	March Settlement 1950	June Settlement 1950	Penalty	November Settlement 1950	Penalty	Collections to First Monday in January 1951	Penalty	Delinquent on First Monday in January 1951	Total Delinquent Tax and Penalty	Remarks
		Dollars	Dollars	Dollars	Dollars	Dollars	Dollars	$ cts.	$ cts.	$ cts.	$ cts.						$ cts.	$ cts.	$ cts.	$ cts.	$ cts.	$ cts.	$ cts.	$ cts.	$ cts.	
1																										
2				H 32				528			528	2nd Half Paid 1st Half Paid	OCT MAY	3 27	1950 1950	12906 7776		264		264						
3				H 43				708			708	2nd Half Paid 1st Half Paid	OCT MAY	3 27	1950 1950	12906 7776		354		354						
4				H 85				1400			1400	2nd Half Paid 1st Half Paid	OCT MAY	3 27	1950 1950	12906 7776		700		700						
5																										
6				H 110				1812			1812	PAID IN FULL	MAY	31	1950	8296		1812								
7				74				1218	34		1252	PAID IN FULL	MAY	31	1950	7973		1252								
8				107				1762	50		1812	PAID IN FULL	MAY	31	1950	7973		1812								
9				36				494	14		508	PAID IN FULL	APR	6	1950	3776		508								
10				54				890	24		914	PAID IN FULL	MAY	12	1950	6675		914								
11				58				956	26		982	PAID IN FULL	MAY	2	1950	5266		982								
12				72				1186	32		1218	PAID IN FULL	MAY	31	1950	7973		1218								
13				45				742	20		762	PAID IN FULL	MAY	23	1950	6488		762								
14				46				758	22		780	PAID IN FULL	MAY	8	1950	5177		780								
15																										
16																										
17				H 43				708			708	2nd Half Paid 1st Half Paid	OCT MAY	3 27	1950 1950	12906 7776		354		354						
18				33				544	16		560	PAID IN FULL	MAY	31	1950	8256		560								
19				36				592	16		608	2nd Half Paid 1st Half Paid	OCT MAY	4 13	1950 1950	13346 5874		304		304						
20																										
		H DR	100% 100%	513 2 515 368				14298	224		14552							12576		1976						

Assessment Roll and Tax List of Real Property in the Town of Shingobee, Cass County, Minnesota, for Taxes for the Year 1949.

Form 5CD WILLIAM DAVIS DISPLAY, MINNEAPOLIS

In whose name assessed	To whom transferred		Description of property: Subdivision	Sec. or Lot	Town or Block	Rng.	Number of Acres of Land: Acres	100ths	No. School District	Indicate Homestead Tax or No.	Indicate Agricultural Tax or No.	True and Full Valuations: Land Exclusive of Structures and Improvements (Dollars)	Buildings and Other Structures (Dollars)	Machinery Permanently Attached to Real Estate (Dollars)	Total True and Full Value (Dollars)	Assessed Valuations, Rural: Homestead Up to $4,000 20% (Dollars)	Rural: Over $4,000 and Non-Homestead 33⅓% (Dollars)	All Other: Homestead Up to $4,000 25% (Dollars)	All Other: Over $4,000 and Non-Homestead 40% (Dollars)	All Other: Machinery Permanently Attached to Real Estate 33⅓% (Dollars)	Total Assessed Value (Dollars)	Total Assessed Value as Equalized by the Board of Review (Dollars)	Final Equalized Value (Dollars)
Adolph M. Bredeson		1	E½ of NE¼	12	141	31	20		5														
F. J. Lobin		2	W½ of NE¼				20																
~~Hoyt A. Fuller~~	~~Hoyt A. Fuller~~	3	SW¼ of NE¼																				
~~Hoyt A. Fuller~~	~~Hoyt A. Fuller~~	4	S½ of SE¼ of NE¼ except N. 5 rods gw. 4 rods.				18																
Melvin D. + Emily Willard		5	N. 5 rods of W. 4 rods of S½ of S½ of NE¼				2																
		6	NE¼ of NW¼																				
State of Minnesota		7	~~NW¼ of NW¼~~ Lot 1																				
		8	SW¼ of NW¼																				
		9	SE¼ of NW¼																				
		10																					
State of Minnesota		11	E½ of NE¼ of SW¼																				
State of Minnesota		12	NW¼ of SW¼																				
		13	SW¼ of SW¼																				
U. S. of America		14	SE¼ of SW¼																				
		15																					
		16	NE¼ of SE¼																				
		17	NW¼ of SE¼																				
		18	SW¼ of SE¼																				
		19	SE¼ of SE¼																				
		20																					
							60																

Continued on Next Page

Sold for Taxes	Valuations by School Districts as Equalized by Department of Taxation: District No. ..... Rate ..... Mills	District No. ..... Rate ..... Mills	District No. ..... Rate ..... Mills	District No. 5 Rate 64.71 Mills	District No. ..... Rate ..... Mills	District No. ..... Rate ..... Mills	Tax including State Homestead ..... Mills	State Tax on Non-Homestead 4.53 Mills	Special Taxes	Total Taxes	Paid	When Paid: Month Day Year	Number of Receipt	March Settlement 1950	June Settlement 1950	Penalty	November Settlement 1950	Penalty	Collections to First Monday in January 1951	Penalty	Delinquent on First Monday in January 1951	Total Delinquent Tax and Penalty	Remarks
	Dollars	Dollars	Dollars	Dollars	Dollars	Dollars	$ cts.	$ cts.	$ cts.	$ cts.				$ cts.	$ cts.	$ cts.	$ cts.	$ cts.	$ cts.	$ cts.	$ cts.	$ cts.	
1				50			824	22		846	2nd Half Paid	OCT 17 1950	3737		423		423						
2				50			824	22		846	PAID IN FULL	MAY 31 1950	7157		423								
3											PAID IN FULL	MAY 15 1950	6143		846								
4				H 74			1218			1218	PAID IN FULL	APR 10 1950	4773		1218								
5				H 28			462			462	PAID IN FULL	MAY 27 1950	7779		462								
6																							
7																							
8																							
9																							
10																							
11																							
12																							
13																							
14																							
15																							
16																							
17																							
18																							
19																							
20		H 99	102				5328			3372					3949		423						
		NH	102																				
			202																				

Assessment Roll and Tax List of Real Property in the Town of Shingobee, Cass County, Minnesota, for Taxes for the Year 1949.

Form 5(1) (Laws 1939 Chapter 399)

	In Whose Name Assessed	To Whom Transferred	Description of Property: Subdivision	Sec. or Lot	Town or Block	Rng.	Number of Acres of Land: Acres	100ths	No. School District	Indicate Homestead Tax or its Equal	Indicate Approximate Total Tax or its Equal	True and Full Valuations: Land Exclusive of Structures and Improvements (Dollars)	Buildings and Other Structures (Dollars)	Machinery Permanently Attached to Real Estate (Dollars)	Total True and Full Value (Dollars)	Assessed Valuations: Rural: Homestead Up to $4,000 20% (Dollars)	Rural: Over $4,000 and Non-Homestead 33⅓% (Dollars)	All Other: Homestead Up to $4,000 25% (Dollars)	All Other: Over $4,000 and Non-Homestead 40% (Dollars)	Machinery Permanently Attached to Real Estate 33⅓% (Dollars)	Total Assessed Value (Dollars)	Total Assessed Value as Equalized by the Board of Review (Dollars)	Final Equalized Value (Dollars)
1	Howard Conn		NE¼ of SE¼	12	141	31	40		5														
2	Mrs. Bernard Eckman		E. 4 rds. of W. 8 rds. of SW¼ of SW¼ of SE¼				1																
3	Bernard Eckman		W. 4 rds. of SW¼ of SW¼ of SE¼				1																
4	Basil Cunningham + Lucille Bajula		S. 16 rds. of SW¼ of SW¼ of SE¼ lying E. of Hy. #371				75																
5	Bernard L. Eckman		E. 8 rds. of W. 16 rds. of SW¼ of SW¼ of SE¼				2																
6	Alice Marie Olds		SW¼ of SE¼ less E. 16 rds. of SW¼ of SW¼ of SE¼ less that part lying E. of Hy. #371				34																
7	Martin H. + Marjorie Lakman		NW¼ of SW¼																				
8	" "		E. 8 rds. of W. 24 rds. lying E. of Hy. #371 in SW¼ of SW¼ of SE¼				125																
9	" "		E. 8 rds. of W. 24 rds. of W. 40 rds. of SE¼ of SE¼				2																
10	" "		E. 12 rds. of W. 36 rds. of W. 40 rds. of SE¼ of SE¼				3																
11	Olaf Norby		W. 8 rds. of W. 40 rds. of SE¼ of SE¼				2																
12	Basil Cunningham + Lucille Bajula		SE¼ of SE¼ less W. 36 rds. of W. 40 rds.				31																
13	Bessie I. Woodworth		E. 8 rds. of W. 16 rds. of W. 40 rds. of SE¼ of SE¼				2																
14			SW¼ of SW¼ of SE¼																				
15	Fred Parker		W. 8 rds. of SW of SE lying E. of Hy. #371																				
16	Bessie Andrew		E. 8 rds. of W. 16 rds. of SW¼ of SE¼ lying E. of Hy. #371																				
17			NW¼ of SE¼																				
18			SW¼ of SE¼																				
19			SE¼ of SE¼																				
20							120																

Valuations by School Districts as Equalized by Department of Taxation

	Sold for Taxes	District No. 3 Rate 14 Mills (Dollars)	District No. 5 Rate 14 Mills (Dollars)	District No. 5 Rate 14 Mills (Dollars)	District No. 5 Rate 14 Mills (Dollars)	District No. 5 Rate 14 Mills (Dollars)	District No. 5 Rate 14 Mills (Dollars)	Tax including State Homestead 4.58 Mills (Dollars cts.)	State Tax on Non-Homestead 4.58 Mills (Dollars cts.)	Special Taxes (Dollars cts.)	Total Taxes (Dollars cts.)	Paid	When Paid (Month Day Year)	Number of Receipt	March Settlement 1950	June Settlement 1950	Penalty	November Settlement 1950	Penalty	Collections to First Monday in January 1951	Penalty	Delinquent on First Monday in January 1951	Total Delinquent Tax and Penalty	Remarks
1			307					50 56	1 40		51 96	2nd Half Paid 1st Half Paid	OCT 3 1950 JUL 1 - 1950	13147 1032				25 98 25 98	1 00					
2			H 71					11 70			11 70	PAID IN FULL	MAY 31 1950	9818		11 70								
3			H 2					32	—		32	PAID IN FULL	MAY 31 1950	9818		32								
4			6					98	02		1 00							7				1 00	8 110	
5			9					1 48	04		1 52	PAID IN FULL	MAY 3 1950	5149		1 52								
6	OLD FOR TAXES		H 61					10 04			10 04											10 04		
7																								
8			H 45					7 42			7 42	PAID IN FULL	JAN 14 1950	262	7 42									
9			H 4					66			66	PAID IN FULL	JAN 14 1950	262	66									
10			H 8					1 32			1 32	PAID IN FULL	JAN 14 1950	262	1 32									
11			H 26					4 28			4 28											4 28	8 471	
12			H 56					9 22			9 22											9 22	8 1014	
13			H 15					2 48			2 48	PAID IN FULL	MAY 17 1950	7571		2 48								
14																								
15			H 1					16	—		16											16	8 18	
16			H 2					32			32	PAID IN FULL	MAY 31 1950	1386		32								
17																								
18																								
19																								
20																								
		14 5	591					100 94	1 46		102 40				9 40	16 34		51 96				24 70		
		14	322																					
			61 3																					

Assessment Roll and Tax List of Real Property in the Town of Shingobee, Cass County, Minnesota, for Taxes for the Year 1949.

Form 5CD

	In whose name assessed	To whom transferred	Description of property: Subdivision	Sec. or Lot	Town or Block	Rng.	Number of Acres of Land: Acres	100ths	No. School District	Indicate non-taxable Tract by No.	Indicate non-taxable Tract by No.	True and Full Valuations: Land Exclusive of Structures and Improvements	Buildings and Other Structures	Machinery Permanently Attached to Real Estate	Total True and Full Value	Assessed Valuations: Rural: Homestead Up to $4,000 20%	Rural: Over $4,000 and Non-Homestead 33⅓%	All Other: Homestead Up to $4,000 25%	All Other: Over $4,000 and Non-Homestead 40%	Machinery Permanently Attached to Real Estate 33⅓%	Total Assessed Value	Total Assessed Value as Equalized by the Board of Review	Final Equalized Value
												Dollars	Dollars	Dollars	Dollars	Dollars	Dollars	Dollars	Dollars	Dollars	Dollars	Dollars	Dollars
1	U. S. of America		~~NE¼ of NE¼~~ Lot 1	13	141	31			5														
2	U. S. of America		~~NW¼ of NE¼~~ " 2																				
3	State of Minnesota		~~SW¼ of NE¼~~ " 6																				
4	U. S. of America		~~SE¼ of NE¼~~ " 5																				
5	State of Minnesota		Lot 4																				
6	State of Minnesota		~~NE¼ of NW¼~~ Lot 7																				
7	U. S. of America		~~NW¼ of NW¼~~ " 3																				
8	U. S. of America		SW¼ of NW¼																				
9	U. S. of America		SE¼ of NW¼																				
10	State of Minnesota		Lot 8																				
11	U. S. of America		NE¼ of SW¼																				
12	U. S. of America		NW¼ of SW¼																				
13	U. S. of America		SW¼ of SW¼																				
14	H. V. Norton		SE¼ of SW¼ less Rg.				37																
15																							
16	U. S. of America		NE¼ of SE¼																				
17	U. S. of America		NW¼ of SE¼																				
18	Marion Hamlin		SW¼ of SE¼				40																
19	U. S. of America		SE¼ of SE¼																				
20																							
							77																

	Sold for Taxes	Valuations by School Districts as Equalized by Department of Taxation: District No. ..... Rate ..... Mills (Dollars)	District No. ..... Rate ..... Mills (Dollars)	District No. ..... Rate ..... Mills (Dollars)	District No. 5 Rate 169.71 Mills (Dollars)	District No. ..... Rate ..... Mills (Dollars)	District No. ..... Rate ..... Mills (Dollars)	Tax including State Homestead ..... Mills ($ cts.)	State Tax on Non-Homestead 4.58 Mills ($ cts.)	Special Taxes ($ cts.)	Total Taxes ($ cts.)		Paid	When Paid: Month Day Year	Number of Receipt	March Settlement 1950 ($ cts.)	June Settlement 1950 ($ cts.)	Penalty ($ cts.)	November Settlement 1950 ($ cts.)	Penalty ($ cts.)	Collections to First Monday in January 1951 ($ cts.)	Penalty ($ cts.)	Delinquent on First Monday in January 1951 ($ cts.)	Total Delinquent Tax and Penalty ($ cts.)	Remarks
1												1												
2												2												
3												3												
4												4												
5												5												
6												6												
7												7												
8												8												
9												9												
10												10												
11												11												
12												12												
13												13												
14				4136				2240			2240	14	2nd Half Paid	OCT 24 1950 MAY 13 1950	13346 5774		1120		1120					
15												15												
16												16												
17												17												
18				45				742	20		762	18	2nd Half Paid	DEC 27 1950 MAY 31 1950	14470 8117		381		381		381			
19												19												
20			4 NE	136				2982	20		3002	20					1501		1501		381			

Assessment Roll and Tax List of Real Property in the Town of Shingobee, Cass County, Minnesota, for Taxes for the Year 1949.

Form 5CD

	In Whose Name Assessed	To Whom Transferred	Description of Property: Subdivision	Sec. or Lot	Town or Block	Rng.	Number of Acres of Land: Acres	Mills	No. School District	Information Item Tax Yes No	Information Item Special Tax Yes No	True and Full Valuations: Land Exclusive of Structures and Improvements (Dollars)	Buildings and Other Structures (Dollars)	Machinery Permanently Attached to Real Estate (Dollars)	Total True and Full Value (Dollars)	Assessed Valuations: Rural: Homestead Up to $4,000 20% (Dollars)	Rural: Over $4,000 and Non-Homestead 33⅓% (Dollars)	All Other: Homestead Up to $4,000 25% (Dollars)	All Other: Over $4,000 and Non-Homestead 40% (Dollars)	Machinery Permanently Attached to Real Estate 33⅓% (Dollars)	Total Assessed Value (Dollars)	Total Assessed Value Equalized by the Board of Review (Dollars)	Final Equalized Value (Dollars)
1	State of Minnesota		~~[illegible]~~ Lot 2	14	141	31			5														
2	M. B. & L. P. Freeman & F. A. Jankowski		~~NW¼ of NE¼~~ " 3				37	03															
3	U. S. of America		SW¼ of NE¼																				
4	U. S. of America		SE¼ of NE¼																				
5	H. V. & Ruth Norton		Lot 1				13	14															
6	U. S. of America		NE¼ of NW¼																				
7	U. S. of America		NW¼ of NW¼																				
8	U. S. of America		SW¼ of NW¼																				
9	U. S. of America		SE¼ of NW¼																				
10																							
11	U. S. of America		NE¼ of SW¼																				
12	U. S. of America		NW¼ of SW¼																				
13	U. S. of America		SW¼ of SW¼																				
14	U. S. of America		SE¼ of SW¼																				
15																							
16	U. S. of America		NE¼ of SE¼																				
17	U. S. of America		NW¼ of SE¼																				
18	U. S. of America		SW¼ of SE¼																				
19	U. S. of America		SE¼ of SE¼																				
20																							
							50	17															

Valuations by School Districts as Equalized by Department of Taxation

	Sold for Taxes	District No. / Rate ... Mills (Dollars)	District No. / Rate ... Mills (Dollars)	District No. / Rate ... Mills (Dollars)	District No. 5 / Rate 74 Mills (Dollars)	District No. / Rate ... Mills (Dollars)	District No. / Rate ... Mills (Dollars)	Tax Including State Homestead ... Mills ($ cts.)	State Tax on Non-Homestead 4.58 Mills ($ cts.)	Special Taxes ($ cts.)	Total Taxes ($ cts.)	Paid	When Paid: Month Day Year	Number of Receipt	March Settlement 1950	June Settlement 1950	Penalty	November Settlement 1950	Penalty	Collections to First Monday in January 1951	Penalty	Delinquent on First Monday in January 1951	Penalty	Total Delinquent Tax and Penalty	Remarks
1												✓													
2					123			20 26	56 58		20 82	2nd Half Paid 1st Half Paid	OCT 18 1950 MAY 31 1950	12175 9913		10 41 ✓		10 41 ✓							
3																									
4																									
5					12			1 98	06 53		2 04	2nd Half Paid 1st Half Paid	OCT 24 1950 MAY 13 1950	13346 5977		1 02 ✓		1 02 ✓							
6																									
7																									
8																									
9																									
10																									
11																									
12																									
13																									
14																									
15																									
16																									
17																									
18																									
19																									
20																									
		4 / 14	3		135			22 24	62		22 86					11 43		11 43							

Assessment Roll and Tax List of Real Property in the Town of Shingobee, Cass County, Minnesota, for Taxes for the Year 1949.

Form 5CD

	In Whose Name Assessed	To Whom Transferred	Description of Property: Subdivision	Sec. or Lot	Town or Block	Rng.	Number of Acres of Land: Acres	100ths	No. School District	Indicate Homestead Tax or No	Indicate Agricultural Tax or No	True and Full Valuations: Land Exclusive of Structures and Improvements (Dollars)	Buildings and Other Structures (Dollars)	Machinery Permanently Attached to Real Estate (Dollars)	Total Full Value (Dollars)	Assessed Valuations: Rural: Homestead Up to $4,000 20% (Dollars)	Rural: Over $4,000 and Non-Homestead 33⅓% (Dollars)	All Other: Homestead Up to $4,000 25% (Dollars)	All Other: Over $4,000 and Non-Homestead 40% (Dollars)	Machinery Permanently Attached to Real Estate 33⅓% (Dollars)	Total Assessed Value (Dollars)	Total Assessed Value Equalized by the Board of Review (Dollars)	Final Equalized Value (Dollars)
1	U. S. of America		NE¼ of NE¼	15	141	31																	
2	U. S. of America		NW¼ of NE¼																				
3	U. S. of America		SW¼ of NE¼																				
4	Axel A. & Edna M. Mortensen		SE¼ of NE¼ less 2 aco.				38																
5	State of Minnesota		2 aco. of SE¼ of NE¼																				
6	U. S. of America		NE¼ of NW¼																				
7	U. S. of America		NW¼ of NW¼																				
8	U. S. of America		SW¼ of NW¼																				
9	U. S. of America		SE¼ of NW¼																				
10																							
11	U. S. of America		NE¼ of SW¼																				
12	U. S. of America		NW¼ of SW¼																				
13	U. S. of America		SW¼ of SW¼																				
14	U. S. of America		SE¼ of SW¼																				
15																							
16	U. S. of America		NE¼ of SE¼																				
17	U. S. of America		NW¼ of SE¼																				
18	U. S. of America		SW¼ of SE¼																				
19	U. S. of America		SE¼ of SE¼																				
20																							
							38																

	Sold for Taxes	Valuations by School Districts as Equalized by Department of Taxation: District No. ..... Rate ..... Mills (Dollars)	District No. ..... Rate ..... Mills (Dollars)	District No. ..... Rate ..... Mills (Dollars)	District No. 5 Rate 41.1 Mills (Dollars)	District No. ..... Rate ..... Mills (Dollars)	District No. ..... Rate ..... Mills (Dollars)	Tax including State Homestead ..... Mills ($ cts.)	State Tax on Non-Homestead 4.58 ..... Mills ($ cts.)	Special Taxes ($ cts.)	Total Taxes ($ cts.)		Paid	When Paid: Month Day Year	Number of Receipt	March Settlement 1950 ($ cts.)	June Settlement 1950 ($ cts.)	Penalty ($ cts.)	November Settlement 1950 ($ cts.)	Penalty ($ cts.)	Collections to First Monday in January 1951 ($ cts.)	Penalty ($ cts.)	Delinquent on First Monday in January 1951 ($ cts.)	Total Delinquent Tax and Penalty ($ cts.)	Remarks
1												1												
2												2												
3												3												
4					45			7.42	20		762	4	PAID IN FULL	MAY 9 1950	5696		762							
5												5												
6												6												
7												7												
8												8												
9												9												
10												10												
11												11												
12												12												
13												13												
14												14												
15												15												
16												16												
17												17												
18												18												
19												19												
20												20												
					45			7.42	20		762						762							

Assessment Roll and Tax List of Real Property in the Town of Shingobee, Cass County, Minnesota, for Taxes for the Year 1949.

Form 5CD (Revised 1949)

	IN WHOSE NAME ASSESSED	TO WHOM TRANSFERRED	DESCRIPTION OF PROPERTY: SUBDIVISION	Sec. or Lot	Town or Block	Reg.	Number of Acres of Land: Acres	100ths	No. School District	Indicate Homestead Tax or No	Indicate Agricultural Tax or No	TRUE AND FULL VALUATIONS: LAND Exclusive of Structures and Improvements (Dollars)	BUILDINGS and Other Structures (Dollars)	MACHINERY Permanently Attached to Real Estate (Dollars)	TOTAL True and Full Value (Dollars)	ASSESSED VALUATIONS: RURAL: Homestead Up to $4,000 20% (Dollars)	RURAL: Over $4,000 and Non-Homestead 33⅓% (Dollars)	ALL OTHER: Homestead Up to $4,000 25% (Dollars)	ALL OTHER: Over $4,000 and Non-Homestead 40% (Dollars)	MACHINERY Permanently Attached to Real Estate 33⅓% (Dollars)	TOTAL ASSESSED VALUE (Dollars)	Total Assessed Value as Equalized by the Board of Review (Dollars)	FINAL EQUALIZED VALUE (Dollars)
1	State of Minnesota		NE¼ of NE¼	16	141	31			5														
2	State of Minnesota		NW¼ of NE¼																				
3	State of Minnesota		SW¼ of NE¼																				
4	State of Minnesota		SE¼ of NE¼																				
5																							
6	State of Minnesota		NE¼ of NW¼																				
7	State of Minnesota		NW¼ of NW¼																				
8	State of Minnesota		SW¼ of NW¼																				
9	State of Minnesota		SE¼ of NW¼																				
10		John P. Sullivan																					
11	~~Norman Shelberg, Depositor Land Co. to Louis J. Lambert to~~ John P. Sullivan		NE¼ of SW¼				40																
12	" "		NW¼ of SW¼				40																
13	State of Minnesota		SW¼ of SW¼																				
14	State of Minnesota		SE¼ of SW¼																				
15																							
16	State of Minnesota	John P. Sullivan	NE¼ of SE¼																				
17	~~Norman Shelberg, Depositor Land Co. to Louis J. Lambert to~~ State of Minnesota		NW¼ of SE¼				40																
18	State of Minnesota		SW¼ of SE¼																				
19	State of Minnesota		SE¼ of SE¼																				
20																							
							170																

VALUATIONS BY SCHOOL DISTRICTS AS EQUALIZED BY DEPARTMENT OF TAXATION

	SOLD FOR TAXES	District No. ..... Rate ..... Mills (Dollars)	District No. ..... Rate ..... Mills (Dollars)	District No. ..... Rate ..... Mills (Dollars)	District No. 5 Rate 41 Mills (Dollars)	District No. ..... Rate ..... Mills (Dollars)	District No. ..... Rate ..... Mills (Dollars)	Tax including State Homestead ..... Mills ($ cts.)	State Tax on Non-Homestead 4.68 Mills ($ cts.)	SPECIAL TAXES ($ cts.)	TOTAL TAXES ($ cts.)		PAID	WHEN PAID (Month Day Year)	Number of Receipt	March Settlement 1950 ($ cts.)	June Settlement 1950 ($ cts.)	Penalty ($ cts.)	November Settlement 1950 ($ cts.)	Penalty ($ cts.)	Collections to First Monday in January 1951 ($ cts.)	Penalty ($ cts.)	Delinquent on First Monday in January 1951 ($ cts.)	Total Delinquent Tax and Penalty ($ cts.)	REMARKS
1												1													
2												2													
3												3													
4												4													
5												5													
6												6													
7												7													
8												8													
9												9													
10												10													
11				54				8.90	24		9.14	11	Paid by State	9/1/49											9.14 Can
12				54				8.90	24		9.14	12													9.14 Can
13												13													
14												14													
15												15													
16												16													
17				54				8.90	24		9.14	17	Paid by State	9/1/49											9.14 Can
18												18													
19												19													
20												20													
		54	54	54				26.70	72		27.42														27.42

Assessment Roll and Tax List of Real Property in the Town of Shingobee, Cass County, Minnesota, for Taxes for the Year 1949.

Form 5CD

| | | |

Assessment Roll and Tax List of Real Property in the Town of Shingobee, Cass County, Minnesota, for Taxes for the Year 1949.

Form 5CD · Miller-Davis Company, Minneapolis

	IN WHOSE NAME ASSESSED	TO WHOM TRANSFERRED	DESCRIPTION OF PROPERTY: SUBDIVISION	Sec. or Lot	Town or Block	Rng.	Number of Acres of Land: Acres	Hdths	No. School District	Indicate if Assessed Jointly Tax or No	Indicate if Assessed Separately Tax or No	TRUE AND FULL VALUATIONS: LAND Exclusive of Structures and Improvements (Dollars)	BUILDINGS and Other Structures (Dollars)	MACHINERY Permanently Attached to Real Estate (Dollars)	TOTAL True and Full Value (Dollars)	ASSESSED VALUATIONS: RURAL: Homestead Up to $4,000 20% (Dollars)	RURAL: Over $4,000 and Non-Homestead 33⅓% (Dollars)	ALL OTHER: Homestead Up to $4,000 25% (Dollars)	ALL OTHER: Over $4,000 and Non-Homestead 40% (Dollars)	MACHINERY Permanently Attached to Real Estate 33⅓% (Dollars)	TOTAL ASSESSED VALUE (Dollars)	Total Assessed Value as Equalized by the Board of Review (Dollars)	FINAL EQUALIZED VALUE (Dollars)
1	U. S. of America		NE¼ of NE¼	18	141	31			5														
2	U. S. of America		NW¼ of NE¼																				
3	U. S. of America		SW¼ of NE¼																				
4	U. S. of America		SE¼ of NE¼																				
5																							
6	U. S. of America		NE¼ of NW¼																				
7	Noble Harvey		~~NW¼ of NW¼~~ Lot 1 less Ry.				4.75																
8	Andrew P. & Florence Peterson		~~SW¼ of NW¼~~ Lot 2				5.16																
9	U. S. of America		SE¼ of NW¼																				
10	U. S. of America		Lot 3 S.of Hy. #34																				
11	U. S. of America		NE¼ of SW¼																				
12	State of Minnesota		~~NW¼ of SW¼~~ Lot 3 N.of Hy. #34																				
13	U. S. of America		~~SW¼ of SW¼~~ Lot 4																				
14	U. S. of America		SE¼ of SW¼																				
15																							
16	U. S. of America		NE¼ of SE¼																				
17	U. S. of America		NW¼ of SE¼																				
18	U. S. of America		SW¼ of SE¼																				
19	U. S. of America		SE¼ of SE¼																				
20																							
							103.68																

	SOLD FOR TAXES (Dollars)	VALUATIONS BY SCHOOL DISTRICTS AS EQUALIZED BY DEPARTMENT OF TAXATION: District No. ..... Rate ..... Mills (Dollars)	District No. ..... Rate ..... Mills (Dollars)	District No. 5 Rate 31.5 Mills (Dollars)	District No. ..... Rate ..... Mills (Dollars)	District No. ..... Rate ..... Mills (Dollars)	Tax including State Homestead ..... Mills ($ cts.)	State Tax on Non-Homestead 4.58 Mills ($ cts.)	SPECIAL TAXES ($ cts.)	TOTAL TAXES ($ cts.)		PAID	WHEN PAID: Month Day Year	Number of Receipt	March Settlement 1950 ($ cts.)	June Settlement 1950 ($ cts.)	Penalty ($ cts.)	November Settlement 1950 ($ cts.)	Penalty ($ cts.)	Collections to First Monday in January 1951 ($ cts.)	Penalty ($ cts.)	Delinquent on First Monday in January 1951 ($ cts.)	Total Delinquent Tax and Penalty ($ cts.)	REMARKS
1											1													
2											2													
3											3													
4											4													
5											5													
6											6													
7				96			1582	44		1626	7	PAID IN FULL MAY 23 1950		6483		1626								
8				H 130			2142			2142	8	PAID IN FULL MAY 31 1950		8291		2142								
9											9													
10											10													
11											11													
12											12													
13											13													
14											14													
15											15													
16											16													
17											17													
18											18													
19											19													
20											20													
20		114 5		130 96 226			3724	44		3768						3768								

Assessment Roll and Tax List of Real Property in the Town of Shingobee, Cass County, Minnesota, for Taxes for the Year 1949.

FORM 5CD WILLIAMS-BATES COMPANY, MINNEAPOLIS

	In Whose Name Assessed	To Whom Transferred	Description of Property: Subdivision	Sec. or Lot	Town or Block	Reg.	Number of Acres of Land (Acres / 100ths)	No. School District	Indicate Homestead In or No.	Indicate Agricultural Tax In or No.	True and Full Valuations: Land Exclusive of Structures and Improvements (Dollars)	Buildings and Other Structures (Dollars)	Machinery Permanently Attached to Real Estate (Dollars)	Total True and Full Value (Dollars)	Assessed Valuations: Rural: Homestead Up to $4,000 20% (Dollars)	Rural: Over $4,000 and Non-Homestead 33⅓% (Dollars)	All Other: Homestead Up to $4,000 25% (Dollars)	All Other: Over $4,000 and Non-Homestead 40% (Dollars)	Machinery Permanently Attached to Real Estate 33⅓% (Dollars)	Total Assessed Value (Dollars)	Total Assessed Value as Equalized by the Board of Review (Dollars)	Final Equalized Value (Dollars)
1	U. S. of America		NE¼ of NE¼	17	141	31		5														
2	U. S. of America		NW¼ of NE¼																			
3	U. S. of America		SW¼ of NE¼																			
4	State of Minnesota		SE¼ of NE¼																			
5																						
6	U. S. of America		NE¼ of NW¼																			
7	State of Minnesota		~~NW¼ of NW¼~~ Lot 1																			
8	U. S. of America		~~SW¼ of NW¼~~ " 2																			
9	U. S. of America		SE¼ of NW¼																			
10																						
11	U. S. of America		NE¼ of SW¼																			
12	Henry & Orilla Luchr		~~NW¼ of SW¼~~ Lot 3				52	48														
13	"		~~SW¼ of SW¼~~ " 4				52															
14	Frederick A. & Harold W. Jorgenson		SE¼ of SW¼ S. of W. of lake				14															
15	Jacob A. & Minnie Whitbeck		S E¼ of SW¼ N. of S. of Lake				26															
16	State of Minnesota		NE¼ of SE¼																			
17	U. S. of America		NW¼ of SE¼																			
18	State of Minnesota		SW¼ of SE¼																			
19	State of Minnesota		SE¼ of SE¼																			
20																						
							144 48															

Valuations by School Districts as Equalized by Department of Taxation

	Sold for Taxes	District No. ..... Rate ..... Mills (Dollars)	District No. ..... Rate ..... Mills (Dollars)	District No. ..... Rate ..... Mills (Dollars)	District No. 2 Rate 91 Mills (Dollars)	District No. 5 Rate 179 Mills (Dollars)	District No. ..... Rate ..... Mills (Dollars)	Tax Including State Homestead ..... Mills ($ cts.)	State Tax on Non-Homestead 458 Mills ($ cts.)	Special Taxes ($ cts.)	Total Taxes ($ cts.)
1											
2											
3											
4											
5											
6											
7											
8											
9											
10											
11											
12				4 45				7 42			7 42
13					(1 185) 283			8 40	1 30 6		8 54 0
14				23				3 78	10 1		3 88
15				37				6 10	16		6 26
16											
17											
18											
19											
20											
		H 45		45	75			17 30	1 56		10 296
		Alt		60	223			84 10			
				105	468						

	Paid	When Paid: Month	Day	Year	Number of Receipt	March Settlement 1950 ($ cts.)	June Settlement 1950 ($ cts.)	Penalty ($ cts.)	November Settlement 1950 ($ cts.)	Penalty ($ cts.)	Collections to First Monday in January 1951 ($ cts.)	Penalty ($ cts.)	Delinquent on First Monday in January 1951 ($ cts.)	Total Delinquent Tax and Penalty ($ cts.)	Remarks
1															
2															
3															
4															
5															
6															
7															
8															
9															
10															
11															
12	2nd Half Paid	SEP	13	1950	12175		3 71	✓	3 71	✓					
13	1st Half Paid	MAY	1	1950	5081										
13	2nd Half Paid	SEP	13	1950	12175		4 270	✓	4 270	✓					
13	1st Half Paid	MAY	1	1950	5481										
14	PAID IN FULL	MAY	31	1950	8314		3 88	✓							
15	PAID IN FULL	MAY	17	1950	7466		6 26	✓							
16															
17															
18															
19															
20															
							26 55		46 41						

Assessment Roll and Tax List of Real Property in the Town of Shingobee, Cass County, Minnesota, for Taxes for the Year 1949.

	In Whose Name Assessed	To Whom Transferred	Description of Property: Subdivision	Sec. or Lot	Town or Block	Reg.	Number of Acres of Land: Acres	100ths	No. School District	Indicate Homestead Tax by No.	Indicate Homestead Tax by Ya.	True and Full Valuations: Land Exclusive of Structures and Improvements (Dollars)	Buildings and Other Structures (Dollars)	Machinery Permanently Attached to Real Estate (Dollars)	Total True and Full Value (Dollars)	Assessed Valuations: Rural: Homestead Up to $4,000 20% (Dollars)	Rural: Over $4,000 and Non-Homestead 33⅓% (Dollars)	All Other: Homestead Up to $4,000 25% (Dollars)	All Other: Over $4,000 and Non-Homestead 40% (Dollars)	Machinery Permanently Attached to Real Estate 33⅓% (Dollars)	Total Assessed Value (Dollars)	Total Assessed Value as Equalized by the Board of Review (Dollars)	Final Equalized Value (Dollars)
1	State of Minnesota		NE ¼ of NE ¼	20	141	31			5														
2	U. S. of America		NW ¼ of NE ¼																				
3	U. S. of America		SW ¼ of NE ¼																				
4	State of Minnesota		SE ¼ of NE ¼																				
5																							
6	U. S. of America		NE ¼ of NW ¼																				
7	U. S. of America		NW ¼ of NW ¼																				
8	U. S. of America		SW ¼ of NW ¼																				
9	U. S. of America		SE ¼ of NW ¼																				
10																							
11	U. S. of America		NE ¼ of SW ¼																				
12	U. S. of America		NW ¼ of SW ¼																				
13	State of Minnesota		SW ¼ of SW ¼																				
14	U. S. of America		SE ¼ of SW ¼																				
15																							
16	State of Minnesota		NE ¼ of SE ¼																				
17	U. S. of America		NW ¼ of SE ¼																				
18	U. S. of America		SW ¼ of SE ¼																				
19	Sara E. Scheers		SE ¼ of SE ¼				40																
20																							
							40																

	Sold for Taxes	Valuations by School Districts as Equalized by Department of Taxation: District No. ..... Rate ..... Mills (Dollars)	District No. ..... Rate ..... Mills (Dollars)	District No. ..... Rate ..... Mills (Dollars)	District No. 5 Rate 48 Mills (Dollars)	District No. ..... Rate ..... Mills (Dollars)	District No. ..... Rate ..... Mills (Dollars)	Tax including State Homestead ..... Mills ($ cts.)	State Tax on Non-Homestead 4.58 ..... Mills ($ cts.)	Special Taxes ($ cts.)	Total Taxes ($ cts.)		Paid	When Paid: Month Day Year	Number of Receipt	March Settlement 1950 ($ cts.)	June Settlement 1950 ($ cts.)	Penalty ($ cts.)	November Settlement 1950 ($ cts.)	Penalty ($ cts.)	Collections to First Monday in January 1951 ($ cts.)	Penalty ($ cts.)	Delinquent on First Monday in January 1951 ($ cts.)	Total Delinquent Tax and Penalty ($ cts.)	Remarks
1												1													
2												2													
3												3													
4												4													
5												5													
6												6													
7												7													
8												8													
9												9													
10												10													
11												11													
12												12													
13												13													
14												14													
15												15													
16												16													
17												17													
18												18													
19	SOLD FOR TAXES			48				790	22 ✓		8.12	19	PAID IN FULL	NOV 5 1950	7485		8.12 ✓								
20												20													
			7.16	48				790	22		8.12						8.12								

Assessment Roll and Tax List of Real Property in the Town of Shingobee, Cass County, Minnesota, for Taxes for the Year 1949.

	In Whose Name Assessed	To Whom Transferred	Description of Property: Subdivision	Sec. or Lot	Town or Block	Rng.	Number of Acres of Land (Acres / 100ths)	No. School District	Indicate Homestead Tax of Yes	Indicate Agricultural Tax of Yes	True and Full Valuations: Land Exclusive of Structures and Improvements (Dollars)	Buildings and Other Structures (Dollars)	Machinery Permanently Attached to Real Estate (Dollars)	Total True and Full Value (Dollars)	Assessed Valuations: Rural: Homestead Up to $4,000 20% (Dollars)	Rural: Over $4,000 Over Non-Homestead 33⅓% (Dollars)	All Other: Homestead Up to $4,000 25% (Dollars)	All Other: Over $4,000 and Non-Homestead 40% (Dollars)	All Other: Machinery Permanently Attached to Real Estate 33⅓% (Dollars)	Total Assessed Value (Dollars)	Total Assessed Value as Equalized by the Board of Review (Dollars)	Final Equalized Value (Dollars)
1	Nels D. Olson		NE ¼ of NE ¼	21	141	31	40	5														
2	"		NW ¼ of NE ¼				40															
3	"		SW ¼ of NE ¼				40															
4	"		SE ¼ of NE ¼				40															
5																						
6	"		NE ¼ of NW ¼				40															
7	"		NW ¼ of NW ¼				40															
8	"		SW ¼ of NW ¼				40															
9	"		SE ¼ of NW ¼				40															
10																						
11	U. S. of America		NE ¼ of SW ¼																			
12	U. S. of America		NW ¼ of SW ¼																			
13	U. S. of America		SW ¼ of SW ¼																			
14	U. S. of America		SE ¼ of SW ¼																			
15																						
16	Allie Bennett		NE ¼ of SE ¼				40															
17	E. J. Matthiesen		NW ¼ of SE ¼				40															
18	"		SW ¼ of SE ¼				40															
19	Allie Bennett		SE ¼ of SE ¼				40															
20																						
							480															

	Sold for Taxes	Valuations by School Districts as Equalized by Department of Taxation: District No. ..... Rate ..... Mills (Dollars)	District No. ..... Rate ..... Mills (Dollars)	District No. ..... Rate ..... Mills (Dollars)	Total (Dollars)	District No. ..... Rate ..... Mills (Dollars)	District No. ..... Rate ..... Mills (Dollars)	Tax including State Homestead ..... Mills ($ cts.)	State Tax on Non-Homestead 4.53 ..... Mills ($ cts.)	Special Taxes ($ cts.)	Total Taxes ($ cts.)	Paid	When Paid: Month Day Year	Number of Receipt	March Settlement 1950 ($ cts.)	June Settlement 1950 ($ cts.)	Penalty ($ cts.)	November Settlement 1950 ($ cts.)	Penalty ($ cts.)	Collections to First Monday in January 1951 ($ cts.)	Penalty ($ cts.)	Delinquent on First Monday in January 1951 ($ cts.)	Penalty ($ cts.)	Total Delinquent Tax and Penalty ($ cts.)	Remarks
1				48				7.90	22		8.12	PAID IN FULL	FEB 23 1950	2344	8.12										
2				147				24.22	68		24.90	PAID IN FULL	FEB 23 1950	2344	24.90										
3				48				7.90	22		8.12	PAID IN FULL	FEB 23 1950	2344	8.12										
4				48				7.90	22		8.12	PAID IN FULL	FEB 23 1950	2344	8.12										
5																									
6				48				7.90	22		8.12	PAID IN FULL	FEB 23 1950	2344	8.12										
7				48				7.90	22		8.12	PAID IN FULL	FEB 23 1950	2344	8.12										
8				48				7.90	22		8.12	PAID IN FULL	FEB 23 1950	2344	8.12										
9				48				7.90	22		8.12	PAID IN FULL	FEB 23 1950	2344	8.12										
10																									
11																									
12																									
13																									
14																									
15																									
16				96				15.82	44.7		16.26	2nd Half Paid	OCT 14 1950	12745	16.26										
17	SOLD FOR TAXES			48				7.90	22		8.12	1st Half Paid	MAY 31 1950	8131		8.12		8.12					8.12		
18	SOLD FOR TAXES			48				7.90	22		8.12												8.12		
19				163				26.84	74.3		27.58	2nd Half Paid	OCT 14 1950	12745		13.79		13.79							
20												1st Half Paid	MAY 31 1950	8030											
		14 DH	1360	528				13.98	3.84		14.82				8.14	21.92		21.92					16.24		

Assessment Roll and Tax List of Real Property in the Town of Shingobee, Cass County, Minnesota, for Taxes for the Year 1949.

Form SCD (Will give County, Township)

	In Whose Name Assessed	To Whom Transferred	Description of Property: Subdivision	Sec. or Lot	Town or Block	Rng.	Number of Acres of Land: Acres	Hdths	Sec. School District	Indicate House Trailer Tax or No.	Indicate Agricultural Tax or No.	True and Full Valuations: Land Exclusive of Structures and Improvements (Dollars)	Buildings and Other Structures (Dollars)	Machinery Permanently Attached to Real Estate (Dollars)	Total True and Full Value (Dollars)	Assessed Valuations: Rural: Homestead Up to $4,000 20% (Dollars)	Rural: Over $4,000 and Non-Homestead 33⅓% (Dollars)	All Other: Homestead Up to $4,000 25% (Dollars)	All Other: Over $4,000 and Non-Homestead 40% (Dollars)	Machinery Permanently Attached to Real Estate 33⅓% (Dollars)	Total Assessed Value (Dollars)	Total Amount Added or Equalized by the Board of Review (Dollars)	Final Equalized Value (Dollars)
1	U. S. of America		NE ¼ of NE ¼	22	143	31			5														
2	U. S. of America		NW ¼ of NE ¼																				
3	U. S. of America		SW ¼ of NE ¼																				
4	U. S. of America		SE ¼ of NE ¼																				
5																							
6	U. S. of America		NE ¼ of NW ¼																				
7	U. S. of America		NW ¼ of NW ¼																				
8	U. S. of America		SW ¼ of NW ¼																				
9	U. S. of America		~~SE ¼ of NW ¼~~ Lot 3																				
10																							
11	U. S. of America		~~NE ¼ of SW ¼~~ " 2																				
12	U. S. of America		~~NW ¼ of SW ¼~~ " 4																				
13	State of Minnesota		~~SW ¼ of SW ¼~~ " 5																				
14	Daniel Walsh		~~SE ¼ of SW ¼~~ " 1				24	25															
15																							
16	U. S. of America		NE ¼ of SE ¼																				
17	U. S. of America		NW ¼ of SE ¼																				
18	U. S. of America		SW ¼ of SE ¼																				
19	U. S. of America		SE ¼ of SE ¼																				
20																							
							24	25															

	Sold for Taxes	Valuations by School Districts as Equalized by Department of Taxation: District No. ..... Rate ..... Mills (Dollars)	District No. ..... Rate ..... Mills (Dollars)	District No. ..... Rate ..... Mills (Dollars)	District No. 5 Rate 31 164 Mills (Dollars)	District No. ..... Rate ..... Mills (Dollars)	District No. ..... Rate ..... Mills (Dollars)	Tax including State Homestead ..... Mills ($ cts.)	State Tax on Non-Homestead 4.08 Mills ($ cts.)	Special Taxes ($ cts.)	Total Taxes ($ cts.)	Paid	When Paid: Month Day Year	Number of Receipt	March Settlement 1950 ($ cts.)	June Settlement 1950 ($ cts.)	Penalty ($ cts.)	November Settlement 1950 ($ cts.)	Penalty ($ cts.)	Collections to First Monday in January 1951 ($ cts.)	Penalty ($ cts.)	Delinquent on First Monday in January 1951 ($ cts.)	Total Delinquent Tax and Penalty ($ cts.)	Remarks
1																								
2																								
3																								
4																								
5																								
6																								
7																								
8																								
9																								
10																								
11																								
12																								
13																								
14				30			494	14		508	PAID IN FULL	MAY 9 1950	5672		5 08								
15																								
16																								
17																								
18																								
19																								
20																								
		4 mk		30			494	14		508					5 08									

Assessment Roll and Tax List of Real Property in the Town of Shingobee, Cass County, Minnesota, for Taxes for the Year 1949.

Form 5CD—Miller-Davis Company, Minneapolis

	IN WHOSE NAME ASSESSED	TO WHOM TRANSFERRED	DESCRIPTION OF PROPERTY: SUBDIVISION	Sec. or Lot	Town or Block	Rng.	Number of Acres of Land: Acres	Units	No. School District	Indicate Homestead by Yes or No	Indicate Agricultural Land by Yes or No	TRUE AND FULL VALUATIONS: LAND Exclusive of Structures and Improvements (Dollars)	BUILDINGS and Other Structures (Dollars)	MACHINERY Permanently Attached to Real Estate (Dollars)	TOTAL True and Full Value (Dollars)	ASSESSED VALUATIONS: RURAL: Homestead Up to $4,000 20% (Dollars)	RURAL: Over $4,000 and Non-Homestead 33⅓% (Dollars)	ALL OTHER: Homestead Up to $4,000 25% (Dollars)	ALL OTHER: Over $4,000 and Non-Homestead 40% (Dollars)	MACHINERY Permanently Attached to Real Estate 33⅓% (Dollars)	TOTAL ASSESSED VALUE (Dollars)	Total Assessed Value as Equalized by the Board of Review (Dollars)	FINAL EQUALIZED VALUE (Dollars)
1	U. S. of America		NE¼ of NE¼	23	141	31			5														
2	U. S. of America		NW¼ of NE¼																				
3	U. S. of America		SW¼ of NE¼																				
4	U. S. of America		SE¼ of NE¼																				
5																							
6	U. S. of America		NE¼ of NW¼																				
7	U. S. of America		NW¼ of NW¼																				
8	U. S. of America		SW¼ of NW¼																				
9	U. S. of America		SE¼ of NW¼																				
10																							
11	Mattie Krueger		NE¼ of SW¼				40																
12	"		NW¼ of SW¼				40																
13	"		SW¼ of SW¼				40																
14	"		SE¼ of SW¼				40																Abate. #4295
15																							
16	U. S. of America		NE¼ of SE¼																				
17	U. S. of America		NW¼ of SE¼																				
18	Annie Marie Johnson & Caroline C. Lindstrom		SW¼ of SE¼				40																
19	" "		SE¼ of SE¼ Lot 1				29.50																
20																							
							329.50																

	SOLD FOR TAXES	VALUATIONS BY SCHOOL DISTRICTS AS EQUALIZED BY DEPARTMENT OF TAXATION: District No. ..... Rate ..... Mills	District No. ..... Rate ..... Mills	District No. ..... Rate ..... Mills	District No. 3 Rate 41 164 Mills	District No. ..... Rate ..... Mills	District No. ..... Rate ..... Mills	Tax Including State Homestead ..... Mills ($ cts.)	State Tax on Non-Homestead 4.58 Mills ($ cts.)	SPECIAL TAXES ($ cts.)	TOTAL TAXES ($ cts.)	PAID	WHEN PAID: Month	Day	Year	Number of Receipt	March Settlement 1950 ($ cts.)	June Settlement 1950 ($ cts.)	Penalty ($ cts.)	November Settlement 1950 ($ cts.)	Penalty ($ cts.)	Collections to First Monday in January 1951 ($ cts.)	Penalty ($ cts.)	Delinquent on First Monday in January 1951 ($ cts.)	Total Delinquent Tax and Penalty ($ cts.)	REMARKS
1																									
2																									
3																									
4																									
5																									
6																									
7																									
8																									
9																									
10																									
11				60		988	28		1016	2nd Half Paid	OCT 9	1950				508		508						
										1st Half Paid	MAY 31	1950	12483											
12				73		1202	34		1236	2nd Half Paid	OCT 9	1950	8156			618		618						
										1st Half Paid	MAY 31	1950												
13				73		1202	34		1236	2nd Half Paid	OCT 9	1950				618		618						
										1st Half Paid	MAY 31	1950												
14				126 193		2076 3178	58 89		3266	2nd Half Paid	OCT 9	1950				1067		1067						11.32 Abated
										1st Half Paid	MAY 31	1950												
15																									
16																									
17																									
18				53		872	24		896	PAID IN FULL	JAN 25	1950	785			896								
19				131		2158	60		2218	PAID IN FULL	JAN 25	1950	785			2218								
20																									
		24	Rural	31 583		9600	268		9868							3114	2811		2811						11.32

Assessment Roll and Tax List of Real Property in the Town of Shingobee, Cass County, Minnesota, for Taxes for the Year 1949.

FORM SCD—MILLER-BATE DIVISION, MINNEAPOLIS

	In Whose Name Assessed	To Whom Transferred	Description of Property: Subdivision	Sec. or Lot	Town or Block	Reg.	Number of Acres of Land: Acres	100ths	No. School District	Individual Homestead Tax or No	Individual Spousal Tax or No	True and Full Valuations: Land Exclusive of Structures Improvements (Dollars)	Buildings and Other Structures (Dollars)	Machinery Permanently Attached to Real Estate (Dollars)	Total True and Full Value (Dollars)	Assessed Valuations: Rural: Homestead Up to $4,000 20% (Dollars)	Rural: Over $4,000 and Non-Homestead 33⅓% (Dollars)	All Other: Homestead Up to $4,000 25% (Dollars)	All Other: Over $4,000 and Non-Homestead 40% (Dollars)	Machinery Permanently Attached to Real Estate 33⅓% (Dollars)	Total Assessed Value as Equalized by the Board of Review (Dollars)	Total Assessed Value as Equalized by the Board of Review (Dollars)	Final Equalized Value (Dollars)
1	U. S. of America		NE ¼ of NE ¼				24	141	31	5													
2	U. S. of America		NW ¼ of NE ¼																				
3	U. S. of America		SW ¼ of NE ¼																				
4	U. S. of America		SE ¼ of NE ¼																				
5																							
6	U. S. of America		NE ¼ of NW ¼																				
7	Hugh & Ruth Norton		NW ¼ of NW ¼				40																
8	" "		SW ¼ of NW ¼				40																
9	Hugh V. Norton		~~SE ¼ of NW ¼~~ Lot 2, W. of Ry.				22	69															
10	Joseph Carlos Ryan		Lot 2 E. of Ry.				6	06															
11			NE ¼ of SW ¼																				
12	Hugh V. Norton		~~NW ¼ of SW ¼~~ Lot 1				37																
13			SW ¼ of SW ¼																				
14			SE ¼ of SW ¼																				
15																							
16	U. S. of America		NE ¼ of SE ¼																				
17	U. S. of America		~~NW ¼ of SE ¼~~ Lot 3																				
18	U. S. of America		~~SW ¼ of SE ¼~~ Lot 4 less Ry.																				
19	U. S. of America		SE ¼ of SE ¼																				
20																							
							145	75															

	Sold for Taxes	Valuations by School Districts as Equalized by Department of Taxation: District No. ..... Rate ..... Mills (Dollars)	District No. ..... Rate ..... Mills (Dollars)	District No. ..... Rate ..... Mills (Dollars)	District No. 3 Rate 71 164 Mills (Dollars)	District No. ..... Rate ..... Mills (Dollars)	District No. ..... Rate ..... Mills (Dollars)	Tax Including State Homestead ..... Mills ($ cts.)	State Tax on Non-Homestead 458 ..... Mills ($ cts.)	Special Taxes ($ cts.)	Total Taxes ($ cts.)		Paid	When Paid: Month Day Year	Number of Receipt	March Settlement 1950 ($ cts.)	June Settlement 1950 ($ cts.)	Penalty ($ cts.)	November Settlement 1950 ($ cts.)	Penalty ($ cts.)	Collections to First Monday in January 1951 ($ cts.)	Penalty ($ cts.)	Delinquent on First Monday in January 1951 ($ cts.)	Total Delinquent Tax and Penalty ($ cts.)	Remarks
1												1												
2												2												
3												3												
4												4												
5												5												
6												6	2nd Half Paid	OCT 24 1950	13346									
7			H 29					478			478	7	2nd Half Paid	MAY 13 1950	5877		239		239					
8			N 29					478			478	8	2nd Half Paid	OCT 24 1950	13346		239		239					
9			H 23					378			378	9	2nd Half Paid	MAY 13 1950	5877		189		189					
10			5					82	02		84	10	PAID IN FULL	MAR 30 1950	3880		84							
11												11												
12			H 29					478			478	12	2nd Half Paid	OCT 24 1950	13346		239		239					
13												13												
14												14												
15												15												
16												16												
17												17												
18												18												
19												19												
20		H 114	110					1894	02		1896	20					990		906					

Assessment Roll and Tax List of Real Property in the Town of Shingobee, Cass County, Minnesota, for Taxes for the Year 1949.

	In Whose Name Assessed	To Whom Transferred	Description of Property: Subdivision	Sec. or Lot	Town or Block	Rng.	Number of Acres of Land: Acres	100ths	No. School District	Indicate Homestead Tax w. Na	Indicate Agricultural Tax w. Ag	True and Full Valuations: Land Exclusive of Structures and Improvements (Dollars)	Buildings and Other Structures (Dollars)	Machinery Permanently Attached to Real Estate (Dollars)	Total True and Full Value (Dollars)	Assessed Valuations: Rural: Homestead Up to $4,000 20% (Dollars)	Rural: Over $4,000 and Non-Homestead 33⅓% (Dollars)	All Other: Homestead Up to $4,000 25% (Dollars)	All Other: Over $4,000 and Non-Homestead 40% (Dollars)	Machinery Permanently Attached to Real Estate 33⅓% (Dollars)	Total Assessed Value as Equalized by the Board of Review (Dollars)	Final Equalized Value (Dollars)
1	U. S. of America		NE¼ of NE¼ less Ry. 25 141 31						5													
2	U. S. of America		NW¼ of NE¼ "																			
3	U. S. of America		SW¼ of NE¼ "																			
4	U. S. of America		SE¼ of NE¼																			
5	~~Bertrand Andrew & Gertrude M. Doerr~~		10 ac x 200 of 1.25 ac of W½ of 7E 14 of SW¼ & of Lot 4																			
6	Rudolph Miller, et al		~~NE¼ of NW¼~~ Lot 1				16	40														
7	Edith M. & H. W. Jensen		Beg. ~~at NW cor of~~ 7E ¼ of SW¼ E 40 rods S 35 of SW¼, Lot 4 less 10 ac & 60 x 120 of ~~SW¼ of NW¼~~ & less a piece on E side of SW Lot 4 14 ac.					25														
8	Spencer & Alvina Kubo		~~SW¼ of NW¼~~ Lot 2				14	45														
9	Niels D. Olson		~~SW¼ of NW¼~~ Lot 2				49	71														
10	Spencer & Alvina Kubo		E 4 rods of 7E ¼ of SW¼ less Paid back to Hay				21	61														
11	Harold D. & Sylvia Haase		W½ of NE¼ of SW¼ less 1.25 ac.				20	36														
12	Agnes Lockman		Lot 3 less Lot 6 of Crescent Beach less part sold				6															
13	Grant & Elizabeth Hirschfield		~~SW¼ of NW~~ 5 acs of Lot 3				5															
14	~~Harold D. & Sylvia Haase~~		~~W½ of SW¼ of the fire 1.25 ac. on Lakeshore & less 50' x 400'~~				5	75														
15	Estel W. & Iva Anderson		50 x 389 on E side of Crescent Beach					33														
16	U. S. of America		NE¼ of SE¼ less Ry.																			
17	U. S. of America		NW¼ of SE¼ "																			
18	Spencer Alvina Kubo		SW¼ of SE¼ less Ry & less Δ piece				35	33														
19	" "		SE¼ of SE¼ less Ry.				35	73														
20	Hilding E. Christofferson		Bounded on N. by S.P.M. on S. by Lake, All E. on W. by S.P.M. & E. boundary of 7E 14, All Crescent Beach, and Lots 1 & 2 of Lot 3, 25-141-31 less Shively tract				44															
			Continued on next Page				211	86														

	Sold for Taxes	Valuations by School Districts as Equalized by Department of Taxation: District No. / Rate ... Mills (Dollars)	District No. / Rate ... Mills (Dollars)	District No. / Rate ... Mills (Dollars)	District No. / Rate ... Mills (Dollars)	District No. / Rate ... Mills (Dollars)	District No. / Rate ... Mills (Dollars)	Tax including State Homestead ... Mills (cts.)	State Tax on Non-Homestead 4.58 Mills (cts.)	Special Taxes (cts.)	Total Taxes (cts.)	Paid	When Paid: Month Day Year	Number of Receipt	March Settlement 1950 (cts.)	June Settlement 1950 (cts.)	Penalty (cts.)	November Settlement 1950 (cts.)	Penalty (cts.)	Collections to First Monday in January 1951 (cts.)	Penalty (cts.)	Delinquent on First Monday in January 1951 (cts.)	Penalty (cts.)	Total Delinquent Tax and Penalty (cts.)	Remarks
1																									
2																									
3																									
4								296	08		304	PAID IN FULL	MAY 31 1950	8024		304									
5				18	80			32 34	82		33 16	PAID IN FULL	MAY 31 1950	8028		33 16									
6				29				478	14		492	PAID IN FULL	MAY 17 1950	6224		492									
7					100			17 98	46		18 44	PAID IN FULL	MAY 31 1950	8032		18 44									
8				4 60 70				21 42	32		21 74	PAID IN FULL	JUN 12 1950	9014				21 74	33					
9				75				12 36	34		12 70	PAID IN FULL	FEB 23 1950	2344	12 70										
10				38				626	18		644	PAID IN FULL	JUN 12 1950	9014				6 44	20					
11					397			70 45	180		72 24	PAID IN FULL	JAN 11 1950	27	72 24										
12				45				742	20		762	PAID IN FULL	MAY 1 1950	5784		762									
13				18				296	08		304	PAID IN FULL	MAY 15 1950	6148		304									
14					18			324	08		332	PAID IN FULL	JAN 11 1950	27	332									
15					156			28 04	72		28 76	PAID IN FULL	MAY 18 1950	6327		28 76									
16																									
17																									
18				58				956	26		982	PAID IN FULL	JUN 12 1950	9014				982	15					
19				58				956	26		982	PAID IN FULL	JUN 12 1950	9014				982	15					
20					108			1940	50		1990	2nd Half Paid 1st Half Paid	AUG 15 1950 MAY 20 1950	1981 6428		995 995									
		4	7	60				7728	624		25496				88 06	1589 3		5777							
		2	2	409	984			171 44																	

Assessment Roll and Tax List of Real Property in the Town of Shingobee, Cass County, Minnesota, for Taxes for the Year 1949.

Form 5CD

In whose name assessed	To whom transferred	Description of property: Subdivision	Sec. or Lot	Town or Block	Rng.	Number of Acres of Land (Acres)	(Hundredths)	Sec. School District	Indicate Homestead Tax by Yes	Indicate Agricultural Tax by Yes	True and Full Valuations: Land Exclusive of Structures and Improvements (Dollars)	Buildings and Other Structures (Dollars)	Machinery Permanently Attached to Real Estate (Dollars)	Total True and Full Value (Dollars)	Assessed Valuations: Rural: Homestead Up to $4,000 20% (Dollars)	Rural: Over $4,000 and Non-Homestead 33⅓% (Dollars)	All Other: Homestead Up to $4,000 25% (Dollars)	All Other: Over $4,000 and Non-Homestead 40% (Dollars)	Machinery Permanently Attached to Real Estate 33⅓% (Dollars)	Total Assessed Value (Dollars)	Total Assessed Value as Equalized by the Board of Review (Dollars)	Final Equalized Value (Dollars)	Remarks
D. J. & Dorothy Mantz		E. 100' of W. 200' of that part of S. 40 rds. of Lot 4 lying between the N. & S. 20 rds. of the middle line	35			14131	12	5															
		NW¼ of NE¼																					
Jens Pederson		200' x 350' of Lot 4 ~~SW¼ of NW¼~~					1	61															
Loran E. Kay		W. 100' of E. 40 rds. of Lot 4 lying between the N. & S. 20 rds. of the middle line ~~NW¼ of NW¼~~					1	12															
		30' on lakeshore of Chigoe Lake ~~S½ of NW¼~~					30																
H. W. & Edith M. Jensen		30' on lakeshore of Chigoe Lake ~~W½ of NW¼ of Sly. #19~~					1	2															
" "		~~SW¼ of NW¼~~					8	23			Combined with Line 5, Page 27												
Bertrand A. & Gertrude McIver		SE¼ of NW¼					9																
G. W. Shaffer		100' x 200' of Lot 4 of NE¼ of Sec. 14					10	80															
Fred C. Lytar		~~NW¼ of SW¼~~					11																
Raymond & Dorothy B. Ross		60' x 60' x 60' x 60' of Lot 4 Apiece in SE¼ of Lot 4					12	50															
		~~NW¼ of SW¼~~					13																
Bertrand A. & Gertrude McIver		~~NW¼ of NW¼~~ ½ ac. of Lot 4 of NE¼ of Sec. 14					14	50			Combined with Line 5, Page 27												
" "		5.75 ac. of NE¼ of Sec. 14 of Lot 4					15	575			Combined with Line 5, Page 27												
Hans W. & Edith M. Jensen		~~NW¼ of NE¼~~ About 6½ ac. of Lot 3					16	650															
Leonard & Mary Powell		All that part of Lot 3 lying N. of Lot 15, Blk. 1, Crescent Beach, & S. of S.B. #12					17	75															
		SW¼ of SE¼					18																
		SE¼ of SE¼					19																
A. J. & Anne Edith Blodgett		All that part of Lot 3 lying N. of Lots 16 & 17, Blk. 1, Crescent Beach, & S. of S.B. #12					20	150															
								1880															

Sold for taxes	Valuations by school districts as equalized by department of taxation: District No. / Rate ... Mills (Dollars)	District No. / Rate ... Mills (Dollars)	District No. / Rate ... Mills (Dollars)	District No. 3 / Rate 41 Mills (Dollars)	District No. 5 / Rate 41 Mills (Dollars)	District No. / Rate ... Mills (Dollars)	Tax including State Homestead ... Mills ($ cts.)	State Tax on Non-Homestead 4.58 Mills ($ cts.)	Special taxes ($ cts.)	Total taxes ($ cts.)		Paid	When paid (Month Day Year)	Number of Receipt	March Settlement 1950 ($ cts.)	June Settlement 1950 ($ cts.)	Penalty ($ cts.)	November Settlement 1950 ($ cts.)	Penalty ($ cts.)	Collections to First Monday in January 1951 ($ cts.)	Penalty ($ cts.)	Delinquent on First Monday in January 1951 ($ cts.)	Total Delinquent Tax and Penalty ($ cts.)	Remarks
				160			28 76	74		2450	1	PAID IN FULL	MAY 12 1950	6077		2450								
											2													
				446			826			826	3	PAID IN FULL	MAY 27 1950	7773		826								
				142			2552	66		2618	4	PAID IN FULL	MAY 31 1950	8218		2618								
											5													
				459			1060			1060	6	PAID IN FULL	MAY 31 1950	8220		1060								
				14			252	06		258	7	PAID IN FULL	MAY 31 1950	8220		258								
				~~18~~	Out		transferred	Line 5, Page 27			8													
											9													
				112			2012	52		2064	10	PAID IN FULL	MAY 15 1950	6189		2064								
				80			1438	36		1474	11	PAID IN FULL	JUN 27 1950	10025				1474	22					
			137				2256	62		2318	12	2nd Half Paid / 1st Half Paid	OCT 18 1950 / MAY 15 1950	12789 / 6153		1159		1159						
											13													
				~~10~~	Out		transferred	Line 5, Page 27			14													
			~~18~~	Out			transferred	Line 5, Page 27			15													
			117				1928	54		1982	16	PAID IN FULL	MAY 31 1950	6035		1982								
				60			1078	28		1106	17	PAID IN FULL	FEB 14 1950	1876	1106									
											18													
											19													
	Abate. #4444			~~286~~			1546	64		1546	20	PAID IN FULL	MAY 10 1950	5712		2844		Refund w #92552		6-14-50	9.98	9.98	Abated 9.98
			254	100			2480			2544					1106	1546		2044						
				206			4184	442		19200														
				811			14574																	

Assessment Roll and Tax List of Real Property in the Town of Shingobee, Cass County, Minnesota, for Taxes for the Year 1949.

Form 5CD

	In whose name assessed	To whom transferred	Description of property: Subdivision	Sec. or Lot	Town or Block	Rng.	Number of Acres of Land (Acres / 100ths)	No. School District	Indicate Homestead Tax on Net	Indicate Total Tax on Net	True and Full Valuations: Land (Exclusive of Structures and Improvements)	Buildings and Other Structures	Machinery Permanently Attached to Real Estate	Total True and Full Value	Assessed Valuations: Rural: Homestead Up to $4,000 20%	Rural: Over $4,000 and Non-Homestead 33⅓%	All Other: Homestead Up to $4,000 25%	All Other: Over $4,000 and Non-Homestead 40%	Machinery Permanently Attached to Real Estate 33⅓%	Total Assessed Value	Total Assessed Value as Equalized by the Board of Review	Final Equalized Value
							Acres				Dollars	Dollars	Dollars	Dollars	Dollars	Dollars	Dollars	Dollars	Dollars	Dollars	Dollars	Dollars
1	Ethel B. Vickers et al		~~NE¼ of NE¼~~ } Lot 1	26	141	31	53.25	5														
2			~~NW¼ of NE¼~~ }																			
3			~~SW¼ of NE¼~~ }																			
4	Ethel B. Vickers et al		~~SE¼ of NE¼~~ } Lot 2				54.77															
5																						
6	Louis Krueger		NE¼ of NW¼				39															
7	"		NW¼ of NW¼				39.75															
8	State of Minnesota		SW¼ of NW¼																			
9	State of Minnesota		SE¼ of NW¼																			
10	Edmund C. & Mathilda J. Thames		18 acs. of Lot 3 less Burns tract				18															
11	U. S. of America		NE¼ of SW¼																			
12	U. S. of America		NW¼ of SW¼																			
13	U. S. of America		~~SW¼ of SW¼~~ Lot 6																			
14	U. S. of America		~~SE¼ of SW¼~~ 5																			
15	Olaf & Bertha Hanson		W 250' of E 420' of Lot 3 between Portage Lake & Hy. #19 (less E 100' of W 250' of E 420')				1.50															
16	Alvina Kubo		~~W 170' of Lot 3 N of Hy. #19~~				1.25															
17	U. S. of America		NW¼ of SE¼																			
18	Al E. Woock, Glenn W. Withams & Clarence J. Eleenpeter		Lot 4 less ~~E 250'~~ Platted "Park Point"				45.96															
19			~~[illegible]~~																			
20	Robert J. & Goldie I. Rucker		E 100' of W 250' of E 420' of Lot 3				253.48															

Continued on next Page

Valuations by School Districts as Equalized by Department of Taxation

	Sold for Taxes	District No. ..... Rate ..... Mills	District No. ..... Rate ..... Mills	District No. ..... Rate ..... Mills	District No. ..... Rate ..... Mills	District No. ..... Rate ..... Mills	District No. ..... Rate ..... Mills	Tax including State Homestead ..... Mills	State Tax on Non-Homestead ~~4.58~~ ..... Mills	Special Taxes	Total Taxes	Paid	When Paid	Number of Receipt	March Settlement 1950	June Settlement 1950	Penalty	November Settlement 1950	Penalty	Collections to First Monday in January 1951	Penalty	Delinquent on First Monday in January 1951	Penalty	Total Delinquent Tax and Penalty	Remarks
		Dollars	Dollars	Dollars	Dollars	Dollars	Dollars	$ cts.	$ cts.	$ cts.	$ cts.		Month Day Year		$ cts.	$ cts.	$ cts.	$ cts.	$ cts.	$ cts.	$ cts.	$ cts.	$ cts.		
1				125				20.58	58.29		211.6	2nd Half Paid	OCT 20 1950	13222		105.8		105.5							
2												1st Half Paid	MAY 31 1950	8528											
3																									
4				127				209.2	58.29		215.0	2nd Half Paid	OCT 20 1950	13222		107.5		107.5							
												1st Half Paid	MAY 31 1950	8628											
5																									
6				60				98.8	28.14		101.6	2nd Half Paid	OCT 9 1950	13450		50.8		50.8							
												1st Half Paid	MAY 31 1950	8756											
7				60				98.8	28.14		101.6	2nd Half Paid	OCT 9 1950	13450		50.8		50.8							
												1st Half Paid	MAY 31 1950	8756											
8																									
9																									
10				120				33.0			33.0	PAID IN FULL	MAY 31 1950	8833		33.0									
11																									
12																									
13																									
14																									
15				98				161.4			161.4	2nd Half Paid	OCT 7 1950	13583				80.7		50.7					
												1st Half Paid	MAY 17 1950	8302											
16				7				11.6	.04		12.0	PAID IN FULL	JUN 12 1950	9614						12.0	.02				
17																									
18				~~50~~ 108	Delq. #4456			~~83.4~~ 179.8	~~22.50~~		~~105.9~~ 182.8	Del. 1st Half Paid	MAY 31 1950	8349		91.4		Refund w #9270	7-14-50	68.4				9.12	Abated
19																									
20																									
		H 24	Mills	118				97.64	22.6		101.90					52.00		40.76						9.82	

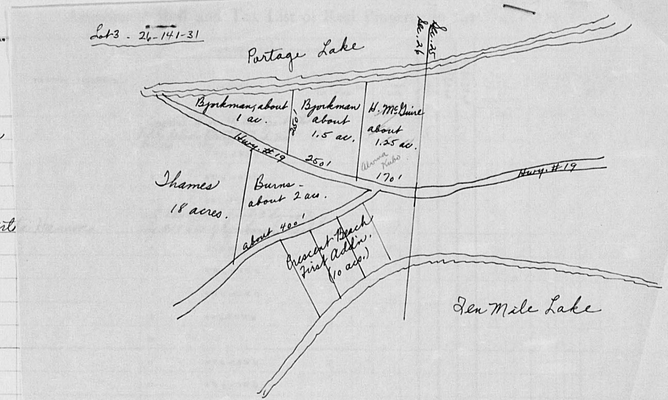

This is according to information from H.W. Jensen. Total acreage of Lot 3, Sec. 26 is 33.75 acs.

Form 5CD—MILLS-DAVIS COMPANY, MINNEAPOLIS

IN WHOSE NAME ASSESSED	ASSESSED VALUATIONS: Homestead Up to $4,000 25%	ALL OTHER: Over $4,000 and Non-Homestead 40%	MACHINERY Permanently Attached to Real Estate 33⅓%	TOTAL ASSESSED VALUE	Total Assessed Value Equalized by the Board of Review	FINAL EQUALIZED VALUE
	Dollars	Dollars	Dollars	Dollars	Dollars	Dollars
Ethel B. Burns						
Olaf Hanson & Bert						

	SOLD FOR TAXES	VALUATIONS BY SCHOOL DISTRICTS AS EQUALIZED BY DEPARTMENT OF TAXATION: District No. ..... Rate ..... Mills	District No. ..... Rate ..... Mills	District No. ..... Rate ..... Mills	District No. 5 Rate 41.14 Mills	District No. ..... Rate ..... Mills	District No. ..... Rate ..... Mills	Tax including State Homestead ..... Mills	State Tax on Non-Homestead 4.58 Mills	SPECIAL TAXES	TOTAL TAXES		PAID	WHEN PAID Month Day Year	Number of Receipt	March Settlement 1950	June Settlement 1950	Penalty	November Settlement 1950	Penalty	Collections to First Monday in January 1951	Penalty	Delinquent as First Monday in January 1951	Total Delinquent Tax and Penalty	REMARKS
		Dollars	Dollars	Dollars	Dollars	Dollars	Dollars	$ cts.	$ cts.	$ cts.	$ cts.					$ cts.	$ cts.	$ cts.	$ cts.	$ cts.	$ cts.	$ cts.	$ cts.	$ cts.		
1					59			972	28 ✓		1000	✓	Paid in Full	MAY 15 1950	6150		10 00 ✓								
2																										
3																										
4												✓	2nd Half Paid	OCT 9 1950	12586											
5					18			296	08 ✓		304		1st Half Paid	MAY 17 1950	6352		152 ✓		152 ✓							
6																										
7																										
8																										
9																										
10																										
11																										
12																										
13																										
14																										
15																										
16																										
17																										
18																										
19																										
20																										
		14 216	18		77			1268	36		1304						1152 ✓		152							

Assessment Roll and Tax List of Real Property in the [illegible] Cass County, Minnesota, for Taxes for the Year 1949.

In whose name assessed	To whom transferred	Description of property: Subdivision	Sec. or Lot	Town or Block	Rng.	Number of Acres of Land: Acres	Hundredths	No. School District	Indicates Homestead Tax or Sp.	Indicates Agricultural Land or Sp.	True and Full Valuations: Land Exclusive of Structures and Improvements	Buildings and Other Structures	Machinery Permanently Attached to Real Estate	Total True and Full Value	Assessed Valuations: Rural: Homestead Up to $4,000 20%	Rural: Over $4,000 and Non-Homestead 33⅓%	All Other: Homestead Up to $4,000 25%	All Other: Over $4,000 and Non-Homestead 40%	Machinery Attached to Real Estate 33⅓%	Total Assessed Value	Total Assessed Value to Equalized by the Board of Review	Final Equalized Value
						Acres	Hundredths				Dollars	Dollars	Dollars	Dollars	Dollars	Dollars	Dollars	Dollars	Dollars	Dollars	Dollars	Dollars
Ethel B. Burns		Approx. 5.400' of that part of Lot 3 lying between Present Beach Rd. and Bidler's Hwy. #19	26	141	31	2		5				150	add'l			50						
		2 NW ¼ of NE ¼																				
		3 SW ¼ of NE ¼																				
		4 SE ¼ of NE ¼																				
Olaf Hanson & Bertha Hanson		All that part of Lot 3 lying N. of Hy. #19 & W. of Brookman's Beach				1																
		6 SE ¼ of NW ¼																				
		7 NW ¼ of NW ¼																				
		8 SW ¼ of NW ¼																				
		9 SE ¼ of NW ¼																				
		10																				
		11 NE ¼ of SW ¼																				
		12 NW ¼ of SW ¼																				
		13 SW ¼ of SW ¼																				
		14 SE ¼ of SW ¼																				
		15																				
		16 NE ¼ of SE ¼																				
		17 NW ¼ of SE ¼																				
		18 SW ¼ of SE ¼																				
		19 SE ¼ of SE ¼																				
		20																				
						3																

Sold for Taxes	Validations by School Districts as Equalized by Department of Taxation: District No. ..... Rate ..... Mills	District No. ..... Rate ..... Mills	District No. ..... Rate ..... Mills	District No. 5 Rate 41.14 Mills	District No. ..... Rate ..... Mills	District No. ..... Rate ..... Mills	Tax including State Homestead ..... Mills	State Tax on Non-Homestead 41.58 Mills	Special Taxes	Total Taxes	Paid	When Paid: Month	Day	Year	Number of Receipt	March Settlement 1950	June Settlement 1950	Penalty	November Settlement 1950	Penalty	Continuous to First Monday in January 1951	Penalty	Delinquent on First Monday in January 1951	Total Delinquent Tax and Penalty	Remarks
	Dollars	Dollars	Dollars	Dollars	Dollars	Dollars	$ cts.	$ cts.	$ cts.	$ cts.						$ cts.	$ cts.	$ cts.	$ cts.	$ cts.	$ cts.	$ cts.	$ cts.	$ cts.	
1				59			972	28		1000	Paid in Full	MAY	1	1950	6150		10 00								
2																									
3																									
4																									
5				18			296	08		304	2nd Half Paid	OCT	9	1950	12586		152		152						
											Stat Hom Paid	MAY	17	1950	6882										
6																									
7																									
8																									
9																									
10																									
11																									
12																									
13																									
14																									
15																									
16																									
17																									
18																									
19																									
20		H 24	8	77			1268	36		1304							1152		152						

Assessment Roll and Tax List of Real Property in the Town of Shingobee, Cass County, Minnesota, for Taxes for the Year 1949.

Form 5CD

	IN WHOSE NAME ASSESSED	TO WHOM TRANSFERRED	DESCRIPTION OF PROPERTY: SUBDIVISION	Sec. or Lot	Town or Block	Rng.	Number of Acres of Land: Acres	Mills	No. School District	Indicate Homestead Tax as %	Indicate Agricultural Tax as %	TRUE AND FULL VALUATIONS: LAND Exclusive of Structures and Improvements	BUILDINGS and Other Structures	MACHINERY Permanently Attached to Real Estate	TOTAL True and Full Value	ASSESSED VALUATIONS: RURAL: Homestead Up to $4,000 20%	RURAL: Over $4,000 and Non-Homestead 33⅓%	ALL OTHER: Homestead Up to $4,000 25%	ALL OTHER: Over $4,000 and Non-Homestead 40%	MACHINERY Permanently Attached to Real Estate 33⅓%	TOTAL ASSESSED VALUE	Total Assessed Value as Equalized by the Board of Review	FINAL EQUALIZED VALUE
												Dollars	Dollars	Dollars	Dollars	Dollars	Dollars	Dollars	Dollars	Dollars	Dollars	Dollars	Dollars
1	U. S. of America		NE¼ of NE¼	27	141	31			5														
2	U. S. of America		NW¼ of NE¼																				
3	U. S. of America		SW¼ of NE¼																				
4	U. S. of America		SE¼ of NE¼																				
5																							
6	U. S. of America		~~NE¼ of NW¼~~ Lot 1																				
7	U. S. of America		~~NW¼ of NW¼~~ Lot 2																				
8	Ole Lunde		SW¼ of NW¼				40																
9	U. S. of America		SE¼ of NW¼																				
10																							
11	U. S. of America		NE¼ of SW¼																				
12	Ernest A. & Elva L. Collins		NW¼ of SW¼				40																
13	U. S. of America		SW¼ of SW¼																				
14	U. S. of America		SE¼ of SW¼																				
15																							
16	U. S. of America		NE¼ of SE¼																				
17	George Ewen		NW¼ of SE¼				40																
18	"		SW¼ of SE¼				40																
19	"		SE¼ of SE¼				40																
20																							
							200																

	SOLD FOR TAXES	VALUATIONS BY SCHOOL DISTRICTS AS EQUALIZED BY DEPARTMENT OF TAXATION: District No. ..... Rate ..... Mills	District No. ..... Rate ..... Mills	District No. ..... Rate ..... Mills	District No. 5 Rate 91 Mills	District No. ..... Rate ..... Mills	District No. ..... Rate ..... Mills	Tax including State Homestead ..... Mills	State Tax on Non-Homestead 4.58 Mills	SPECIAL TAXES	TOTAL TAXES	PAID	WHEN PAID: Month Day Year	Number of Receipt	March Settlement 1950	June Settlement 1950	Penalty	November Settlement 1950	Penalty	Collections to First Monday in January 1951	Penalty	Delinquent as First Monday in January 1951	Total Delinquent Tax and Penalty	REMARKS
		Dollars	Dollars	Dollars	Dollars	Dollars	Dollars	$ cts.	$ cts.	$ cts.	$ cts.				$ cts.	$ cts.	$ cts.	$ cts.	$ cts.	$ cts.	$ cts.	$ cts.	$ cts.	
1																								
2																								
3																								
4																								
5																								
6																								
7																								
8	SOLD FOR TAXES				87			1432	40		1472											1472	
9																								
10																								
11																								
12	SOLD FOR TAXES				88			1450	40		1490											1490	
13																								
14																								
15																								
16																								
17					60			988	28		1016	PAID IN FULL	MAY 31 1950	8532		10 16								
18					60			988	28		1016	PAID IN FULL	MAY 31 1950	8532		10 16								
19					60			988	28		1016	PAID IN FULL	MAY 31 1950	8532		10 16								
20			4 114	38 07	355			5846	164		6010					30 48						2962		

Assessment Roll and Tax List of Real Property in the Town of Shingobee, Cass County, Minnesota, for Taxes for the Year 1949.

Form 5CD

	In Whose Name Assessed	To Whom Transferred	Description of Property: Subdivision	Sec. or Lot	Town or Block	Rng.	Number of Acres of Land (Acres)	(100ths)	No. School District	Indicate Homestead Tax or No	Indicate Agricultural Tax or No	True and Full Valuations: Land (Exclusive of Structures and Improvements) (Dollars)	Buildings and Other Structures (Dollars)	Machinery Permanently Attached to Real Estate (Dollars)	Total True and Full Value (Dollars)	Assessed Valuations: Rural: Homestead Up to $4,000 20% (Dollars)	Rural: Over $4,000 and Non-Homestead 33⅓% (Dollars)	All Other: Homestead Up to $4,000 25% (Dollars)	All Other: Over $4,000 and Non-Homestead 40% (Dollars)	Machinery Permanently Attached to Real Estate 33⅓% (Dollars)	Total Assessed Value (Dollars)	Total Assessed Value as Equalized by the Board of Review (Dollars)	Final Equalized Value (Dollars)
1	Ervin Shoffner		~~SHINGOBEE~~ Lot 1	28	141	31	24	75	5														
2	U. S. of America		~~NW¼ of NW¼~~ " 2																				
3	U. S. of America		~~SW¼ of NE¼~~ " 11																				
4			SE¼ of NE¼																				
5																							
6	State of Minnesota		~~NE¼ of NW¼~~ Lot 3				~~23~~	~~50~~															
7	State of Minnesota		~~NW¼ of NW¼~~ " 4				~~29~~	~~50~~															
8	U. S. of America		~~SW¼ of NW¼~~ " 5																				
9			SE¼ of NW¼																				
10																							
11	U. S. of America		NE¼ of SW¼																				
12	U. S. of America		~~NW¼ of SW¼~~ Lot 6																				
13	State of Minnesota		~~SW¼ of SW¼~~ " 7																				
14			~~SE¼ of SW¼~~ " 8																				
15																							
16	U. S. of America		~~NE¼ of SE¼~~ } Lot 10																				
17			NW¼ of SE¼ }																				
18	Ronald C. + Elin A. Eschmann ½ Int. + Merritt Collins ½ Int.	Walter Pauline Degenstein	~~SW¼ of SE¼~~ " 9				28	50															
19	" " "	"	SE¼ of SE¼				4	0															
20																							
							93	25															

Cass County, Minnesota, for Taxes for the Year 1949.

	Sold for Taxes	Valuations by School Districts as Equalized by Department of Taxation: District No. ..... Rate ..... Mills (Dollars)	District No. ..... Rate ..... Mills (Dollars)	District No. ..... Rate ..... Mills (Dollars)	District No. 5 Rate 71 Mills (Dollars)	District No. ..... Rate ..... Mills (Dollars)	District No. ..... Rate ..... Mills (Dollars)	Tax including State Homestead ..... Mills ($ cts.)	State Tax on Non-Homestead 4.58 Mills ($ cts.)	Special Taxes ($ cts.)	Total Taxes ($ cts.)		Paid	When Paid: Month Day Year	Number of Receipt	March Settlement 1950 ($ cts.)	June Settlement 1950 ($ cts.)	Penalty ($ cts.)	November Settlement 1950 ($ cts.)	Penalty ($ cts.)	Collections to First Monday in January 1951 ($ cts.)	Penalty ($ cts.)	Delinquent on First Monday in January 1951 ($ cts.)	Total Delinquent Tax and Penalty ($ cts.)	Remarks
1				4 55				9 06			9 06	1	PAID IN FULL	MAY 3 1950	5109		9 06								
2												2													
3												3													
4												4													
5												5													
6												6													
7												7													
8												8													
9												9													
10												10													
11												11													
12												12													
13												13													
14												14													
15												15													
16												16													
17												17													
18	SOLD FOR TAXES			4 37				6 10			6 10	18	PAID IN FULL	SEP 6 1950	12707				10 88	33					
19	SOLD FOR TAXES			4 29				4 78			4 78	19	PAID IN FULL	SEP 6 1950											
20		4 24	MAP	121				19 94			19 94	20					9 06		10 88						

Assessment Roll and Tax List of Real Property in the Town of Shingobee, Cass County, Minnesota, for Taxes for the Year 1949.

Form 5C11 Miller-Davis Company, Minneapolis

	In Whose Name Assessed	To Whom Transferred	Description of Property: Subdivision	Sec. or Lot	Town or Block	Rng.	Number of Acres of Land: Acres	100ths	No. School District	Indicate Assessed Tax or N	Indicate Assessed Tax or Ex.	True and Full Valuations: Land Exclusive of Structures and Improvements (Dollars)	Buildings and Other Structures (Dollars)	Machinery Permanently Attached to Real Estate (Dollars)	Total True and Full Value (Dollars)	Assessed Valuations: Rural: Homestead Up to $4,000 20%	Rural: Over $4,000 and Non-Homestead 33⅓%	All Other: Homestead Up to $4,000 25%	All Other: Over $4,000 and Non-Homestead 40%	Machinery Permanently Attached to Real Estate 33⅓%	Total Assessed Value	Total Assessed Value as Equalized by the Board of Review (Dollars)	Final Equalized Value (Dollars)
	U. S. of America		1 NE¼ of NE¼	29	141	31			5														
	U. S. of America		2 NW¼ of NE¼																				
	U. S. of America		3 SW¼ of NE¼																				
	U. S. of America		4 SE¼ of NE¼																				
			5																				
S	U. S. of America		6 NE¼ of NW¼																				
S	U. S. of America		7 NW¼ of NW¼																				
U	State of Minnesota		8 SW¼ of NW¼																				
	State of Minnesota		9 SE¼ of NW¼																				
			10																				
U	State of Minnesota		11 NE¼ of SW¼																				
	U. S. of America		12 NW¼ of SW¼																				
S	State of Minnesota		13 SW¼ of SW¼																				
	State of Minnesota		14 SE¼ of SW¼																				
			15																				
	U. S. of America		16 NE¼ of SE¼																				
	U. S. of America		17 NW¼ of SE¼																				
S	State of Minnesota		18 SW¼ of SE¼																				
	U. S. of America		19 SE¼ of SE¼																				
			20																				

	Sold for Taxes	Valuations by School Districts as Equalized by Department of Taxation: District No. ..... Rate ..... Mills (Dollars)	District No. ..... Rate ..... Mills (Dollars)	District No. ..... Rate ..... Mills (Dollars)	District No. ..... Rate ..... Mills (Dollars)	District No. ..... Rate ..... Mills (Dollars)	District No. ..... Rate ..... Mills (Dollars)	Tax including State Homestead ..... Mills ($ cts.)	State Tax on Non-Homestead ..... Mills ($ cts.)	Special Taxes ($ cts.)	Total Taxes ($ cts.)		Paid	When Paid: Month Day Year	Number of Receipt	March Settlement 1949 ($ cts.)	June Settlement 1949 ($ cts.)	Penalty ($ cts.)	November Settlement 1949 ($ cts.)	Penalty ($ cts.)	Collections to First Monday in January 1951 ($ cts.)	Penalty ($ cts.)	Delinquent on First Monday in January 1951 ($ cts.)	Total Delinquent Tax and Penalty ($ cts.)	Remarks
1												1													
2												2													
3												3													
4												4													
5												5													
6												6													
7												7													
8												8													
9												9													
10												10													
11												11													
12												12													
13												13													
14												14													
15												15													
16												16													
17												17													
18												18													
19												19													
20												20													

Assessment Roll and Tax List of Real Property in the Town of Shingobee, Cass County, Minnesota, for Taxes for the Year 1949.

	In Whose Name Assessed	To Whom Transferred	Description of Property: Subdivision	Sec. or Lot	Town or Block	Rng.	Number of Acres of Land: Acres	100ths	No. School District	Indicate Homestead Tax or No	Indicate Agricultural Tax or No	True and Full Valuations: Land Exclusive of Structures and Improvements (Dollars)	Buildings and Other Structures (Dollars)	Machinery Permanently Attached to Real Estate (Dollars)	Total True and Full Value (Dollars)	Assessed Valuations: Rural: Homestead Up to $4,000 20% (Dollars)	Rural: Over $4,000 and Non-Homestead 33⅓% (Dollars)	All Other: Homestead Up to $4,000 25% (Dollars)	All Other: Over $4,000 and Non-Homestead 40% (Dollars)	Machinery Permanently Attached to Real Estate 33⅓% (Dollars)	Total Assessed Value (Dollars)	Total Assessed Value as Equalized by the Board of Review (Dollars)	Final Equalized Value (Dollars)
	U. S. of America		NE¼ of NE¼	30	141	31			5														
2	Myrtle Loflam		NW¼ of NE¼				27	55															
3	Herbert L. & Helen W. Miller		SW¼ of NE¼				11	02															
4	Howard A. & Florence Helmbrecht		SE¼ of NE¼ less S. 100' of E. 100' of N. 100' of S. 200' of E. 100' of N. 100' of S. 200' of SE¼ of NE¼				37	02					300	2,700 added		60							
5	Potter L. & Mae H. Brandmill		S. 100' of SE¼ of NE¼																				
6	W. H. Weiss		NE¼ of NW¼ less .39 acres				14	90															
7	Jos. C. & Mike O. Poncelet, Jr.		NW¼ of NW¼ Lot 1				51	91															
8	"		SW¼ of NW¼ " 2				52	87															
9	"		SE¼ of NW¼				39	65															
10	Henry Heathman		Part of NE¼ of NW¼					39															
11	Mike Poncelet, Jr.		NE¼ of SW¼				32	41															
12	U. S. of America		~~NW¼ of SW¼~~ Lot 3																				
13	U. S. of America		~~SW¼ of SW¼~~ " 4																				
14	U. S. of America		SE¼ of SW¼																				
15	George Ordorff		Part of SW¼ SE¼ E. of Howard Lake				2	50															
16	John H. Haugen		NE¼ of SE¼				31	70															
17	Herbert L. & Helen M. Miller		NW¼ of SE¼					10															
18	" " "		SW¼ of SE¼ less part E. of Howard Lake				4	30															
19	George Odorff		SE¼ of SE¼				34	31					300	add			100						
20							350	55															

Validations by School Districts as Equalized by Department of Taxation: District No. 3, Rate 91.164 Mills

	Sold for Taxes	Validations by School Districts: District No. ..... Rate ..... Mills	District No. ..... Rate ..... Mills	District No. ..... Rate ..... Mills	District No. 3 Rate 91.164 Mills	District No. ..... Rate ..... Mills	District No. ..... Rate ..... Mills	Tax including State Homestead ..... Mills	State Tax on Non-Homestead 4.58 Mills	Special Taxes	Total Taxes		Paid	When Paid: Month	Day	Year	Number of Receipt	March Settlement 1950	June Settlement 1950	Penalty	November Settlement 1950	Penalty	Collections to First Monday in January 1951	Penalty	Delinquent on First Monday in January 1951	Penalty	Total Delinquent Tax and Penalty	Remarks
		Dollars	Dollars	Dollars	Dollars	Dollars	Dollars	$ cts.	$ cts.	$ cts.	$ cts.							$ cts.	$ cts.	$ cts.	$ cts.	$ cts.	$ cts.	$ cts.	$ cts.	$ cts.	$ cts.	
1												1																
2					36			592	16 ✓		608	2	PAID IN FULL	MAY	25	1950	5961		608 ✓									
3					20			330	10 ✓		340	3	PAID IN FULL	MAY	31	1950	9911		340 ✓									
4					H 177			2916			2916	4	PAID IN FULL	JAN	26	1950	792	2916 ✓										
5					17			280	✓ 08		288	5	PAID IN FULL	FEB	7	1950	1214	288 ✓										
6					H 92	Dup. June 10		1516			1516 ✓	6	PAID IN FULL	MAY	26	1950	6967		1516 ✓									
7					H 45			742			742	7	PAID IN FULL	MAR	7	1950	3757		742 ✓									
8					H 45			742			742	8	PAID IN FULL	MAR	7	1950	3757		742 ✓									
9					H 200			3294			3294	9	PAID IN FULL	MAR	7	1950	3757		3294 ✓									
10						Included on line 6						10																
11					H 29			478			478	11	PAID IN FULL	MAR	7	1950	3757		478 ✓									
12												12																
13												13																
14												14																
15						Included on line 18						15																
16				21	149			2454			2454 ✓	16	PAID IN FULL	MAY	31	1950	9910		2454 ✓									
17					65			1070	30 ✓		1100	17	PAID IN FULL	MAY	31	1950	9911		1100 ✓									
18					31	Dup. June 15		510	14 ✓		524	18	PAID IN FULL	MAY	24	1950	6879		524 ✓									
19					159			2586	72 ✓		2658	19	PAID IN FULL	MAY	24	1950	6879		2658 ✓									
20				H 1200	737			17510	150		17660	20						3204	14456									
				M 264	226																							
					1663																							

Assessment Roll and Tax List of Real Property in the Town of Shingobee, Cass County, Minnesota, for Taxes for the Year 1949.

	IN WHOSE NAME ASSESSED	TO WHOM TRANSFERRED	DESCRIPTION OF PROPERTY: SUBDIVISION	Sec. or Lot	Town or Block	Reg.	Number of Acres of Land: Acres	100ths	No. School District	Indicate Homestead or Not	Indicate Agricultural or Not	TRUE AND FULL VALUATIONS: LAND Exclusive of Structures and Improvements	BUILDINGS and Other Structures	MACHINERY Permanently Attached to Real Estate	TOTAL True and Full Value	ASSESSED VALUATIONS: RURAL: Homestead Up to $4,000 20%	Over $4,000 and Non-Homestead 33⅓%	ALL OTHER: Homestead Up to $4,000 25%	Over $4,000 and Non-Homestead 40%	MACHINERY Permanently Attached to Real Estate 33⅓%	TOTAL ASSESSED VALUE	Total Assessed Value Equalized by the Board of Review	FINAL EQUALIZED VALUE
												Dollars	Dollars	Dollars	Dollars	Dollars	Dollars	Dollars	Dollars	Dollars	Dollars	Dollars	Dollars
1	U. S. of America	Elizabeth J. Ellsworth	NE¼ of NE¼	31	141	31			5														
2	~~Clarence E. Ellsworth~~	" "	NW¼ of NE¼				29							(burned) See Judge Vacated		100							
3			SW¼ of NE¼				39 81																
4	U. S. of America		SE¼ of NE¼																				
5																							
6	Merlin R. Wyatt		NE¼ of NW¼				12 08																
7	U. S. of America		~~NW¼ of NW¼~~ Lot 1																				
8	Arnold Nelson		~~SW¼ of NW¼~~ " 2				48 82																
9	U. S. of America		SE¼ of NW¼																				
10																							
11	Joe W. Jung		NE¼ of SW¼				18 11																
12	U. S. of America		~~NW¼ of SW¼~~ Lot 3																				
13	Edna Stall		~~SW¼ of SW¼~~ " 4				48 51																
14	U. S. of America		SE¼ of SW¼																				
15																							
16	U. S. of America		NE¼ of SE¼																				
17	U. S. of America		NW¼ of SE¼																				
18	U. S. of America		SW¼ of SE¼																				
19	U. S. of America		SE¼ of SE¼																				
20																							
							196 33																

VALUATIONS BY SCHOOL DISTRICTS AS EQUALIZED BY DEPARTMENT OF TAXATION

	District No. ..... Rate ..... Mills	District No. ..... Rate ..... Mills	District No. ..... Rate ..... Mills	District No. 5 Rate 4.58 Mills	District No. 5 Rate ..... Mills	District No. ..... Rate ..... Mills
	Dollars	Dollars	Dollars	Dollars	Dollars	Dollars
1						
2				H 1263 400		
3				H 36		
4						
5						
6				36		
7						
8				H 66		
9						
10						
11				45		
12						
13				284		
14						
15						
16						
17						
18						
19						
20	14 1000 / 114			66 162 / 365 400 / 63 362	1.00	

	SOLD FOR TAXES	Tax including State Homestead ..... Mills	State Tax on Non-Homestead 4.58 Mills	SPECIAL TAXES	TOTAL TAXES	PAID	WHEN PAID: Month Day Year	Number of Receipt	March Settlement 1950	June Settlement 1950	Penalty	November Settlement 1950	Penalty	Collections to First Monday in January 1951	Penalty	Delinquent on First Monday in January 1951	Penalty	Total Delinquent Tax and Penalty	REMARKS
		Dollars	Dollars	Dollars	Dollars				Dollars	Dollars	Dollars	Dollars	Dollars	Dollars	Dollars	Dollars	Dollars	Dollars	
1																			
2	SOLD FOR TAXES	94 52	1 84		96 36	PAID IN FULL	SEP 11 1950	12157				96 36	5 49						
3	FOR TAXES	6 46			6 46	PAID IN FULL	SEP 11 1950	12157				6 46	19						
4																			
5						Balance Paid	JUL 31 1950	11747											
6		5 92	16 05		6 08	Balance Paid	MAR 10 1950	8334		5 11		97							
7						2nd Half Paid	OCT 13 1950	12793											
8		10 88			10 88	1st Half Paid	MAY 27 1950	7186		5 44		5 44							
9																			
10																			
11		7 42	20		7 62	PAID IN FULL	MAY [illegible]	5685		7 62									
12																			
13		46 78	1 30		48 08	PAID IN FULL	APR 6 1950	4588		48 08									
14																			
15																			
16																			
17																			
18																			
19																			
20		71 00 / 100.98	3 50		175 48					66 25		109 22							

Assessment Roll and Tax List of Real Property in the Town of Shingobee, Cass County, Minnesota, for Taxes for the Year 1949.

Form 5CD—Miller-Davis Company, Minneapolis

	In Whose Name Assessed	To Whom Transferred	Description of Property: Subdivision	Sec. or Lot	Town or Block	Rng.	Number of Acres of Land: Acres	Mills	No. School District	Individual Road Tax or Tax	Individual Poll Tax or Tax	True and Full Valuations: Land Exclusive of Structures and Improvements (Dollars)	Buildings and Other Structures (Dollars)	Machinery Permanently Attached to Real Estate (Dollars)	Total True and Full Value (Dollars)	Assessed Valuations: Rural: Homestead Up to $4,000 20% (Dollars)	Rural: Over $4,000 and Non-Homestead 33⅓% (Dollars)	All Other: Homestead Up to $4,000 25% (Dollars)	All Other: Over $4,000 and Non-Homestead 40% (Dollars)	Machinery Permanently Attached to Real Estate 33⅓% (Dollars)	Total Assessed Value (Dollars)	Total Assessed Value as Equalized by the Board of Review (Dollars)	Final Equalized Value (Dollars)
1	U. S. of America		NE ¼ of NE ¼	32	141	31			5														
2	State of Minnesota		NW ¼ of NE ¼																				
3	U. S. of America		SW ¼ of NE ¼																				
4	U. S. of America		SE ¼ of NE ¼																				
5																							
6	State of Minnesota		NE ¼ of NW ¼																				
7	State of Minnesota		NW ¼ of NW ¼																				
8	State of Minnesota		SW ¼ of NW ¼																				
9	U. S. of America		SE ¼ of NW ¼																				
10																							
11	U. S. of America		NE ¼ of SW ¼																				
12	U. S. of America		NW ¼ of SW ¼																				
13	U. S. of America		SW ¼ of SW ¼																				
14	U. S. of America		SE ¼ of SW ¼																				
15	State of Minnesota		S ½ of NW ¼ of SE ¼																				
16	U. S. of America		NE ¼ of SE ¼																				
17	State of Minnesota		N ½ of NW ¼ of SE ¼																				
18	John E. Blomquist		SW ¼ of SE ¼				40																
19	"		~~SE ¼ of SE ¼~~ Lot 1				33	75															
20																							
							73	75															

	Sold for Taxes	Valuations by School Districts as Equalized by Department of Taxation: District No. ..... Rate ..... Mills (Dollars)	District No. ..... Rate ..... Mills (Dollars)	District No. ..... Rate ..... Mills (Dollars)	District No. 5 Rate 164.71 Mills (Dollars)	District No. ..... Rate ..... Mills (Dollars)	District No. ..... Rate ..... Mills (Dollars)	Tax including State Homestead ..... Mills ($ cts.)	State Tax on Non-Homestead 4.58 Mills ($ cts.)	Special Taxes ($ cts.)	Total Taxes ($ cts.)		Paid	When Paid: Month Day Year	Number of Receipt	March Settlement 1950 ($ cts.)	June Settlement 1950 ($ cts.)	Penalty ($ cts.)	November Settlement 1950 ($ cts.)	Penalty ($ cts.)	Collections to First Monday in January 1951 ($ cts.)	Penalty ($ cts.)	Delinquent on First Monday in January 1951 ($ cts.)	Total Delinquent Tax and Penalty ($ cts.)	Remarks
1												1													
2												2													
3												3													
4												4													
5												5													
6												6													
7												7													
8												8													
9												9													
10												10													
11												11													
12												12													
13												13													
14												14													
15												15													
16												16													
17												17													
18				88		1450	40		1490			18	PAID IN FULL	MAY 18 1950	6347		1490								
19				45		742	20		762			19	PAID IN FULL	MAY 18 1950	6347		762								
20												20													
		14 / 14		133		2192	60		2252								2252								

Assessment Roll and Tax List of Real Property in the Town of Shingobee, Cass County, Minnesota, for Taxes for the Year 1949.

	IN WHOSE NAME ASSESSED	TO WHOM TRANSFERRED	DESCRIPTION OF PROPERTY: SUBDIVISION	Sec. or Lot	Town or Block	Rg.	Number of Acres of Land: Acres	Tenths	No. School District	Individual Personal Tax or No	Individual Poll Tax or No	TRUE AND FULL VALUATIONS: LAND Exclusive of Structures Thereon Improvements	BUILDINGS and Other Structures	MACHINERY Permanently Attached to Real Estate	TOTAL True and Full Value	ASSESSED VALUATIONS: RURAL: Homestead Up to $4,000 20%	Over $4,000 and Non-Homestead 33⅓%	ALL OTHER: Homestead Up to $4,000 25%	Over $4,000 and Non-Homestead 40%	MACHINERY Permanently Attached to Real Estate 33⅓%	TOTAL ASSESSED VALUE	Total Assessed Value as Equalized by the Board of Review	FINAL EQUALIZED VALUE
							Dollars					Dollars	Dollars	Dollars	Dollars	Dollars	Dollars	Dollars	Dollars	Dollars	Dollars	Dollars	Dollars
1	~~Merritt Collins 1/2 Int. & Ely H. Bagenstos~~ ~~Donald C. Eckman 1/2 Int.~~	Earle + Pauline Bagenstos	NE¼ of NE¼	33	141	31	40		5														
2	State of Minnesota		~~NW¼ of NE¼~~ Lot 1																				
3	State of Minnesota		SW¼ of NE¼																				
4	U. S. of America		SE¼ of NE¼																				
5																							
6	U. S. of America		~~NE¼ of NW¼~~ E½ of Lot 2																				
7	U. S. of America		~~NW¼ of NW¼~~ Lot 3																				
8	U. S. of America		SW¼ of NW¼																				
9			SE¼ of NW¼																				
10																							
11	State of Minnesota		NE¼ of SW¼																				
12	Earle + Pauline Bagenstos Lucetta Ruth Dorne		NW¼ of SW¼				40																
13	" " " "		~~SW¼ of SW¼~~ Lot 4				30.25																
14	U. S. of America		~~SE¼ of SW¼~~ " 5																				
15																							
16	U. S. of America		NE¼ of SE¼																				
17	State of Minnesota		NW¼ of SE¼																				
18	State of Minnesota		SW¼ of SE¼																				
19	U. S. of America		SE¼ of SE¼																				
20																							
							110.25																

	SOLD FOR TAXES	VALUATIONS BY SCHOOL DISTRICTS AS EQUALIZED BY DEPARTMENT OF TAXATION: District No. ..... Rate ..... Mills	District No. ..... Rate ..... Mills	District No. 5 Rate 16.5 Mills	District No. ..... Rate ..... Mills	District No. ..... Rate ..... Mills	Tax including State Homestead	State Tax on Non-Homestead 4.58 Mills	SPECIAL TAXES	TOTAL TAXES		PAID	WHEN PAID: Month	Day	Year	Number of Receipt	March Settlement 1950	June Settlement 1950	Penalty	November Settlement 1950	Penalty	Collections to First Monday in January 1951	Penalty	Delinquent on First Monday in January 1951	Penalty	Total Delinquent Tax and Penalty	REMARKS
		Dollars	Dollars	Dollars	Dollars	Dollars	$ cts.	$ cts.	$ cts.	$ cts.							$ cts.	$ cts.	$ cts.	$ cts.	$ cts.	$ cts.	$ cts.	$ cts.	$ cts.	$ cts.	
1	PAID FOR TAXES			48			790	22		812	1	PAID IN FULL	SEP	6	1950	1267				812	24						
2											2																
3											3																
4											4																
5											5																
6											6																
7											7																
8											8																
9											9																
10											10																
11											11																
12				H 29			478			478	12	PAID IN FULL	OCT	30	1950	15516				14.76	65						
13				H 83			1368			1368	13	PAID IN FULL	OCT	30	1950												
14											14																
15											15																
16											16																
17											17																
18											18																
19											19																
20		14	1.33	112			2636	.22		2658	20									26.58							
		214		43																							
				160																							

Assessment Roll and Tax List of Real Property in the Town of Shingobee, Cass County, Minnesota, for Taxes for the Year 1949.

	In Whose Name Assessed	To Whom Transferred	Description of Property: Subdivision	Sec. or Lot	Town or Block	Rng.	Number of Acres of Land: Acres	100ths	No. School District	Indicate Homestead Tax or No	Indicate Non-Homestead Tax or No	True and Full Valuations: Land Exclusive of Structures and Improvements	Buildings and Other Structures	Machinery Permanently Attached to Real Estate	Total True and Full Value	Assessed Valuations: Rural: Homestead Up to $4,000 20%	Rural: Over $4,000 and Non-Homestead 33⅓%	All Other: Homestead Up to $4,000 25%	All Other: Over $4,000 and Non-Homestead 40%	Machinery Permanently Attached to Real Estate 33⅓%	Total Assessed Value	Total Assessed Value as Equalized by the Board of Review	Final Equalized Value
							Acres	100ths				Dollars	Dollars	Dollars	Dollars	Dollars	Dollars	Dollars	Dollars	Dollars	Dollars	Dollars	Dollars
1	Henry Rose		NE¼ of NE¼	34	141	31	54	90	5														
2	"		NW¼ of NE¼				52	21															
3	Alphia Miner		SW¼ of NE¼				52	09															
4	Henry Rose		E½ of ~~Lot 1 Lake~~ sold					81															
5	Alphia H. Miner		W½ of Lot 1 of S. 35 of 6½ of Lot 1					50															
6	U. S. of America		NE¼ of NW¼																				
7	U. S. of America		NW¼ of NW¼																				
8	U. S. of America		SW¼ of NW¼																				
9	U. S. of America		SE¼ of NW¼																				
10	Henry Rose		Commencing 275' N. of SW Cor. of Sec. of Lot 1, thence S. 300', thence E. 140', thence N. 150', thence W. to pt. of beg.					1															
11	U. S. of America		NE¼ of SW¼																				
12	U. S. of America		NW¼ of SW¼																				
13	U. S. of America		SW¼ of SW¼																				
14	U. S. of America		SE¼ of SW¼																				
15	Elmer D. Johnson		N. 300' of Lot 2					13	44														
16	R. W. Debor		~~NE¼ of SE¼~~ S. 300' of N. 600' of Lot 2					13	44														
17	C. Petrus Peterson		~~NW¼ of SE¼~~ N. 470' of S. 770' of Lot 2					15	44														
18	Basil E. Shofner		SW¼ of SE¼ less plat of Charlton Beach					41	54														
19			SE¼ of SE¼																				
20																							
	Continued on next Page						279	37															

Valuations by School Districts as Equalized by Department of Taxation

	Sold for Taxes	District No. ..... Rate ..... Mills Dollars	District No. ..... Rate ..... Mills Dollars	District No. ..... Rate ..... Mills Dollars	District No. 5 Rate 91 / 164 Mills Dollars	District No. ..... Rate ..... Mills Dollars	District No. ..... Rate ..... Mills Dollars	Tax including State Homestead ..... Mills $ cts.	State Tax on Non-Homestead 45.8 Mills $ cts.	Special Taxes $ cts.	Total Taxes $ cts.		Paid	When Paid: Month Day Year	Number of Receipt	March Settlement 1950 $ cts.	June Settlement 1950 $ cts.	Penalty $ cts.	November Settlement 1950 $ cts.	Penalty $ cts.	Collections to First Monday in January 1951 $ cts.	Penalty $ cts.	Delinquent on First Monday in January 1951 $ cts.	Total Delinquent Tax and Penalty $ cts.	Remarks
1					66			10 88	30	✓	11 18	✓	PAID IN FULL	MAY 31 1950	9919		11 18	✓								
2					66			10 88	30	✓	11 18	✓	PAID IN FULL	MAY 31 1950	9919		11 18	✓								
3					132			21 74	60	✓	22 34	✓	PAID IN FULL	APR 15 1950	4720		22 34	✓								
4					63			10 38	28	✓	10 66	✓	PAID IN FULL	MAY 31 1950	9919		10 66	✓								
5					192			31 62	88	✓	32 50	✓	PAID IN FULL	APR 15 1950	4720		32 50	✓								
6																										
7																										
8																										
9																										
10	SOLD FOR TAXES				30			4 94	14		5 08													5 08	
11																										
12																										
13																										
14																										
15	SOLD FOR TAXES				390			64 24	178		66 02													66 02	
16					290			47 76	132	✓	49 08	✓	PAID IN FULL	MAY 15 1950	6141		49 08	✓								
17					517			85 16	236	✓	87 52	✓	PAID IN FULL	MAY 9 1950	5680		87 52	✓								
18					49			15 16			15 16		Postponed / PAID IN FULL	OCT 1 4 1950 / MAY 2 2 1950	12795 / 6722		7 58	✓	7 58	✓						
19																										
20																										
					92																					
					1246			302 76	796		310 72						232 04		7 58					71 10		
					1338																					

Assessment Roll and List of Real Property in the Township of Lee,

Cass County, Minnesota, for Taxes for the Year 1949.

FORM 5CD—MILLER-DUTTA COMPANY, MINNEAPOLIS

	IN WHOSE NAME ASSESSED	TO WHOM TRANSFERRED	ASSESSED VALUATIONS: ALL OTHER (Homestead $4,000 or 40%)	ALL OTHER (Over $4,000 and Non-Homestead 40%)	MACHINERY Permanently Attached to Real Estate 33⅓%	TOTAL ASSESSED VALUE	Total Assessed Value as Equalized by the Board of Review	FINAL EQUALIZED VALUE	SOLD FOR TAXES	VALUATIONS BY SCHOOL DISTRICTS AS EQUALIZED BY DEPARTMENT OF TAXATION: District No. ..... Rate ..... Mills	District No. ..... Rate ..... Mills	District No. ..... Rate ..... Mills	District No. 5 Rate 44 Mills	District No. ..... Rate ..... Mills	District No. ..... Rate ..... Mills	Tax including State Homestead ..... Mills	State Tax on Non-Homestead 4.58 Mills	SPECIAL TAXES	TOTAL TAXES	PAID	WHEN PAID (Month Day Year)	Number of Receipt	March Settlement 1950	June Settlement 1950	Penalty	November Settlement 1950	Penalty	Collections to First Monday in January 1951	Penalty	Delinquent on First Monday in January 1951	Total Delinquent Tax and Penalty	REMARKS
			Dollars	Dollars	Dollars	Dollars	Dollars	Dollars		Dollars	Dollars	Dollars	Dollars	Dollars	Dollars	$ cts.	$ cts.	$ cts.	$ cts.		Month Day Year		$ cts.	$ cts.	$ cts.	$ cts.	$ cts.	$ cts.	$ cts.	$ cts.	$ cts.	$ cts.	
1																																		
2																																		
3																																		
4																																		
5	Theodore & Helen G. Kolderie		5								33					544	16		560	PAID IN FULL	MAY 8 1950	5679		560									
6	Elmer Nordland		15								50					824	22		846	PAID IN FULL	MAY 17 1950	6223		846									
7																																		
8																																		
9																																		
10	Theodore & Helen G. Kolderie		Com								325					5354	148		5502	PAID IN FULL	MAY 9 1950	5699		5502									
11																																		
12																																		
13																																		
14																				2nd Half Paid	OCT 2 8 1950	13166												
15	Jessie L., Bruce W., & Stanley H. Taylor		8								515					8482	236		8718	1st Half Paid	MAY 2 2 1950	6481		4359		4359							
16																																		
17																																		
18																																		
19																																		
20										4 DH	1	923				15204	422		15626					1169		4359							

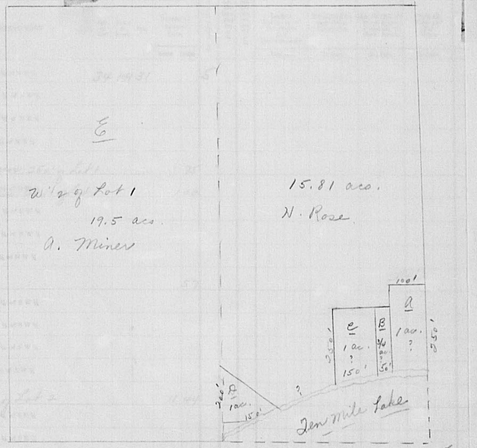

13.76

Assessment Roll

Form 5CD

IN WHOSE NAME ASSESSED	TO WHOM TRANSFERRED		
Theodore & Helen G. Kolderie		5	
Elmer Nordland		6	15
Theodore & Helen G. Kolderie		10	Com
Jessie L. Bruce W. & Stanley H. Taylor		15	A

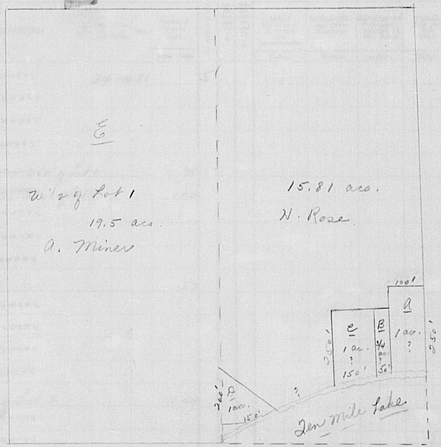

A - T. Kolderie
B - "
C - Elmer Nordland
D - Henry Rose
E - Alpha H. Miner

Except for distances given this map is not exact as we don't know the distance of lake.
2/12/48

Lot 1 Sec. 34-141-31

13.76

...ONS			
...ERY ...ssessed ...ty to ...ate ...56	TOTAL ASSESSED VALUE	Total Assessed Value as Equalized by the Board of Review	FINAL EQUALIZED VALUE
cts.	Dollars	Dollars	Dollars

Cass County, Minnesota, for Taxes for the Year 1949.

	SOLD FOR TAXES	VALUATIONS BY SCHOOL DISTRICTS AS EQUALIZED BY DEPARTMENT OF TAXATION: District No. ..... Rate ..... Mills	District No. ..... Rate ..... Mills	District No. ..... Rate ..... Mills	District No. 5 Rate 44 Mills	District No. ..... Rate ..... Mills	District No. ..... Rate ..... Mills	Tax including State Homestead	State Tax on Non-Homestead 4.58 Mills	SPECIAL TAXES	TOTAL TAXES
		Dollars	Dollars	Dollars	Dollars	Dollars	Dollars	$ cts.	$ cts.	$ cts.	$ cts.
1											
2											
3											
4											
5					33			544	16		560
6					50			824	22		846
7											
8											
9											
10					325			5354	148		5502
11											
12											
13											
14											
15					515			8482	236		8718
16											
17											
18											
19											
20											
					923			15204	422		15626

	PAID	WHEN PAID Month	Day	Year	Number of Receipt	March Settlement 1950	June Settlement 1950	Penalty	November Settlement 1950	Penalty	Collections to First Monday in January 1951	Penalty	Delinquent on First Monday in January 1951	Total Delinquent Tax and Penalty	REMARKS
						$ cts.	$ cts.	$ cts.	$ cts.	$ cts.	$ cts.	$ cts.	$ cts.	$ cts.	
1															
2															
3															
4															
5	Paid in Full	MAY	8	1950	5699		560								
6	Paid in Full	MAY	17	1950	6233		846								
7															
8															
9															
10	Paid in Full	MAY	9	1950	5699		5502								
11															
12															
13															
14	2nd Half Paid	OCT	28	1949	13106										
15	1st Half Paid	MAY	22	1950	6481		4359		4359						
16															
17															
18															
19															
20															
							11269		4359						

Assessment [illegible] of Real Property in the Town of Shingobee, Cass County, Minnesota, for Taxes for the Year 1949.

	In Whose Name Assessed	To Whom Transferred	Description of Property: Subdivision	Sec. or Lot	Town or Block	Rng.	Number of Acres of Land: Acres	100ths	No. School District	Indicate Homestead Tax or Tax	Indicate Agricultural Tax or Tax	True and Full Valuations: Land Exclusive of Structures and Improvements (Dollars)	Buildings and Other Structures (Dollars)	Machinery Permanently Attached to Real Estate (Dollars)	Total Type and Value (Dollars)	Assessed Valuations: Rural: Homestead Up to $4,000 20% (Dollars)	Rural: Over $4,000 Non-Homestead 33⅓% (Dollars)	All Other: Homestead Up to $4,000 25% (Dollars)	All Other: Over $4,000 Non-Homestead 40% (Dollars)	Machinery Permanently Attached to Real Estate 33⅓% (Dollars)	Total Assessed Value (Dollars)	Total Assessed Value as Equalized by the Board of Review (Dollars)	Final Equalized Value (Dollars)
1			NE¼ of NE¼	34	141	31			5														
2			NW¼ of NE¼																				
3			SW¼ of NE¼																				
4			SE¼ of NE¼																				
5	Theodore & Helen G. Kolderie		50' x approx. 250' of Lot 1				.75																
6	Elmer Nordland		150' x approx. 250' of Lot 1				1.00																
7			NW¼ of NW¼																				
8			SW¼ of NW¼																				
9			SE¼ of NW¼																				
10	Theodore & Helen G. Kolderie		Commencing				.57																
11			NE¼ of SW¼																				
12			NW¼ of SW¼																				
13			SW¼ of SW¼																				
14			SE¼ of SW¼																				
15	Jessie L., Bruce W., & Stanley H. Taylor		S. 250' of Lot 2				11.44																
16			NE¼ of SE¼																				
17			NW¼ of SE¼																				
18			SW¼ of SE¼																				
19			SE¼ of SE¼																				
20																							
							13.76																

	Sold for Taxes	Valuations by School Districts as Equalized by Department of Taxation: District No. ..... Rate ..... Mills (Dollars)	District No. ..... Rate ..... Mills (Dollars)	District No. ..... Rate ..... Mills (Dollars)	District No. 5 Rate 44 Mills (Dollars)	District No. ..... Rate ..... Mills (Dollars)	District No. ..... Rate ..... Mills (Dollars)	Tax including State Homestead ..... Mills ($ cts.)	State Tax on Non-Homestead 4.58 Mills ($ cts.)	Special Taxes ($ cts.)	Total Taxes ($ cts.)		Paid	When Paid: Month Day Year	Number of Receipt	March Settlement 1950 ($ cts.)	June Settlement 1950 ($ cts.)	Penalty ($ cts.)	November Settlement 1950 ($ cts.)	Penalty ($ cts.)	Collections to First Monday in January 1951 ($ cts.)	Penalty ($ cts.)	Delinquent on First Monday in January 1951 ($ cts.)	Total Delinquent Tax and Penalty ($ cts.)	Remarks
1												1													
2												2													
3												3													
4												4													
5					33			544	16	✓	560	5	Paid in Full	May 8 1950	5677		560								
6					50			824	22	✓	846	6	Paid in Full	May 17 1950	6233		846								
7												7													
8												8													
9												9													
10					325			5354	148	✓	5502	10	Paid in Full	May 9 1950	5699		5502								
11												11													
12												12													
13												13													
14												14	2nd Half Paid	Oct 8 1950	13106										
15					515			8482	236	1.18	8718	15	1st Half Paid	May 22 1950	6481		4359		4359						
16												16													
17												17													
18												18													
19												19													
20												20													
								15204	422		15626						11267		4359						

Assessment Roll and Tax List of Real Property in the Town of Shingobee, Cass County, Minnesota, for Taxes for the Year 1949.

Form 5CD WILLIS-EVES COMPANY, MINNEAPOLIS

In Whose Name Assessed	To Whom Transferred	Description of Property: Subdivision	Sec. or Lot	Town or Block	Rng.	Number of Acres of Land: Acres	Hdths	No. School District	Individual Occupied Tax or No	Individual Agricultural Tax or No	True and Full Valuations: Land Exclusive of Structures and Improvements (Dollars)	Buildings and Other Structures (Dollars)	Machinery Permanently Attached to Real Estate (Dollars)	Total True and Full Value (Dollars)	Assessed Valuations: Rural: Homestead Up to $4,000 20% (Dollars)	Rural: Over $4,000 and Non-Homestead 33⅓% (Dollars)	All Other: Homestead Up to $4,000 25% (Dollars)	All Other: Over $4,000 and Non-Homestead 40% (Dollars)	Machinery Permanently Attached to Real Estate 33⅓% (Dollars)	Total Assessed Value (Dollars)	Total Assessed Value as Equalized by the Board of Review (Dollars)	Final Equalized Value (Dollars)
		1 NE¼ of NE¼	35	141	31			5														
		2 NW¼ of NE¼																				
		3 SW¼ of NE¼																				
		4 SE¼ of NE¼																				
Theodore & Helen G. Kolderie		5 50' x 250' of Lot 4				35																
Pavillion Land Company		6 NE¼ of NW¼ Lot 2				240																
George Ewen		7 NE¼ of NW¼ " 3				30																
Everett L. Batcheller & Henry Rose		8 Lot 4 less 40' x 250' & less ~~NW¼ of NW¼~~ 50' x 250' & less 1 ac 4/55 200				28 31																
Ada L. Macklin		9 200' x 250' ~~SE¼ of NW¼~~ Lot 4				1 17																
Lloyd & Mildred Sundin		10 350' on lake x 250' of Lot 4				1																
		11 NE¼ of SW¼																				
		12 NW¼ of SW¼																				
		13 SW¼ of SW¼																				
		14 SE¼ of SW¼																				
Ada L. Macklin		15 300' along lake of Lot 4																				
		16 NE¼ of SE¼																				
		17 NW¼ of SE¼																				
		18 SW¼ of SE¼																				
		19 SE¼ of SE¼																				
		20																				
						63 23																

Valuations by School Districts as Equalized by Department of Taxation: District No. 5 Rate 41 Mills; District No. 16 Rate 41 Mills

	Sold for Taxes	District No. ..... Rate ..... Mills (Dollars)	District No. ..... Rate ..... Mills (Dollars)	District No. ..... Rate ..... Mills (Dollars)	District No. ..... Rate ..... Mills (Dollars)	District No. ..... Rate ..... Mills (Dollars)	District No. ..... Rate ..... Mills (Dollars)	Tax including State Homestead ..... Mills ($ cts.)	State Tax on Non-Homestead .458 ..... Mills ($ cts.)	Special Taxes ($ cts.)	Total Taxes ($ cts.)	Paid	When Paid: Month Day Year	Number of Receipt	March Settlement 1950 ($ cts.)	June Settlement 1950 ($ cts.)	Penalty ($ cts.)	November Settlement 1950 ($ cts.)	Penalty ($ cts.)	Collections to First Monday in January 1951 ($ cts.)	Penalty ($ cts.)	Delinquent on First Monday in January 1951 ($ cts.)	Total Delinquent Tax and Penalty ($ cts.)	Remarks
1																								
2																								
3																								
4																								
5				17				280	08 ✓		288 ✓	PAID IN FULL	MAY 9 1950	5699		288 ✓								
6				50				824	22 ✓		846 ✓	PAID IN FULL	MAY 24 1950	7082		846 ✓								
7				54				890	24 ✓		914 ✓	PAID IN FULL	MAY 31 1950	8532		914 ✓								
8				100				1648	46		1694 ✓	PAID IN FULL	JAN 23 1950	524	1694 ✓									
9				333				5484	152 ✓		5636 ✓	PAID IN FULL	MAY 31 1950	8531		5636 ✓								
10				379				6242	174 ✓		6416 ✓	PAID IN FULL	MAY 31 1950	8220		6416 ✓								
11																								
12																								
13																								
14																								
15																								
16																								
17																								
18																								
19																								
20			216	1537	922			15368	426		15794				1694	14100								

Assessment Roll and Tax List of Real Property in the Town of Shingobee, Cass County, Minnesota, for Taxes for the Year 1949.

	IN WHOSE NAME ASSESSED	TO WHOM TRANSFERRED	DESCRIPTION OF PROPERTY: SUBDIVISION	Sec. or Lot	Town or Block	Rng.	Number of Acres of Land (Acres / 100ths)	No. School District	Indicate Homestead Tax or No	Indicate Agricultural Tax or No	TRUE AND FULL VALUATIONS: LAND Exclusive of Structures and Improvements (Dollars)	BUILDINGS and Other Structures (Dollars)	MACHINERY Permanently Attached to Real Estate (Dollars)	TOTAL True and Full Value (Dollars)	ASSESSED VALUATIONS: RURAL Homestead Up to $4,000 20% (Dollars)	RURAL Over $4,000 and Non-Homestead 33⅓% (Dollars)	ALL OTHER Homestead Up to $4,000 25% (Dollars)	ALL OTHER Over $4,000 and Non-Homestead 40% (Dollars)	MACHINERY Permanently Attached to Real Estate 33⅓% (Dollars)	TOTAL ASSESSED VALUE (Dollars)	Total Assessed Value as Equalized by the Board of Review (Dollars)	FINAL EQUALIZED VALUE (Dollars)
1	Clarence D. Dearse		~~NE¼ of NW¼~~ Lot 2	36	141	31	37.78	5														
2	Emily Johnson + Henry Boeworth		Lot 1 ~~NW¼ of NW¼~~ 1 ac.				2.12															
3	Walter E. Zambeck		~~SW¼ of NE¼~~ Lot 6				37.22															
4	State of Minnesota		~~SE¼ of NE¼~~ " 3																			
5	L. A. Bassett		W. 1 ac. of Lot 1				1															
6			NE¼ of NW¼																			
7			NW¼ of NW¼																			
8			SW¼ of NW¼																			
9	Albert + Lydia Thomas		Lot 7 less ~~SE¼ of NW¼~~ Platted				15.80															
10																						
11	Geo. B. Leonard		~~NE¼ of SW¼~~ Lot 8				33.61															
12			NW¼ of SW¼																			
13			SW¼ of SW¼																			
14	" "		~~SE¼ of SW¼~~ Lot 9				18.71															
15																						
16	State of Minnesota		~~NE¼ of SE¼~~ Lot 5																			
17	State of Minnesota		NW¼ of SE¼																			
18	State of Minnesota		SW¼ of SE¼																			
19	State of Minnesota		~~SE¼ of SE¼~~ Lot 4																			
20																						
							155.24															

VALUATIONS BY SCHOOL DISTRICTS AS EQUALIZED BY DEPARTMENT OF TAXATION

	SOLD FOR TAXES	District No. ..... Rate ..... Mills (Dollars)	District No. ..... Rate ..... Mills (Dollars)	District No. ..... Rate ..... Mills (Dollars)	District No. 5 Rate 164.71 Mills (Dollars)	District No. ..... Rate ..... Mills (Dollars)	District No. ..... Rate ..... Mills (Dollars)	Tax including State Homestead ..... Mills ($ cts.)	State Tax on Non-Homestead 4.88 Mills ($ cts.)	SPECIAL TAXES ($ cts.)	TOTAL TAXES ($ cts.)		PAID	WHEN PAID (Month Day Year)	Number of Receipt	March Settlement 1950 ($ cts.)	June Settlement 1950 ($ cts.)	Penalty ($ cts.)	November Settlement 1950 ($ cts.)	Penalty ($ cts.)	Collections to First Monday in January 1951 ($ cts.)	Penalty ($ cts.)	Delinquent on First Monday in January 1951 ($ cts.)	Total Delinquent Tax and Penalty ($ cts.)	REMARKS
1					593			97.68	2.72		100.40	1	PAID IN FULL	MAY 9 1950	5687		100.40									
2					287			47.28	1.32		48.60	2	PAID IN FULL	MAY 17 1950	6221		48.60									
3					60			9.88	.28		10.16	3	PAID IN FULL	DEC 11 1950	14432						10.16	.81				
4												4														
5					110			18.12	.50		18.62	5	PAID IN FULL	MAY 31 1950	4943		18.62									
6												6														
7												7														
8												8														
9					29			4.78	.14		4.92	9	PAID IN FULL	APR 19 1950	4826		4.92									
10												10														
11					490			80.70	2.24		82.94	11	PAID IN FULL	MAY 9 1950	5671		82.94									
12												12														
13												13														
14					54			8.90	.24		9.14	14	PAID IN FULL	MAY 9 1950	5671		9.14									
15												15														
16												16														
17												17														
18												18														
19												19														
20												20														
					1622			267.34	7.44		274.78						264.62				10.16					

Assessment Roll and Tax List of Real Property in the Town of Shingobee, Cass County, Minnesota, for Taxes for the Year 1949.

	In Whose Name Assessed	To Whom Transferred	Description of Property: Subdivision	Sec. or Lot	Town or Block	Rng.	Number of Acres of Land: Acres	Tenths	No. School District	Taxable Homestead Tax at 5%	Taxable Non-Homestead Tax at 5%	True and Full Valuations: Land (Exclusive of Structures and Improvements)	Buildings (and Other Structures)	Machinery Permanently Attached to Real Estate	Total True and Full Value	Assessed Valuations: Rural: Homestead Up to $4,000 20%	Rural: Over $4,000 and Non-Homestead 33⅓%	All Other: Homestead Up to $4,000 25%	All Other: Over $4,000 and Non-Homestead 40%	Machinery Permanently Attached to Real Estate 33⅓%	Total Assessed Value	Total Assessed Value as Equalized by the Board of Review	Final Equalized Value
							Acres	Tenths				Dollars	Dollars	Dollars	Dollars	Dollars	Dollars	Dollars	Dollars	Dollars	Dollars	Dollars	Dollars
			1 NE¼ of NE¼	1	142	31			5														
			2 NW¼ of NE¼																				
			3 SW¼ of NE¼																				
			4 SE¼ of NE¼																				
	Knights Incorporated	N.A. Nordstrom	Lot 1 less N.150' of W.300' less S.150' of N.300' less S.150' of N.550'				34	75															
			6 NE¼ of NW¼																				
			7 NW¼ of NW¼																				
	Roy S. & Maude M. Glass		S.250' of N.550' of Lot 1					?															
	Alfred N. & E. Joan Meland		S.150' of N.300' of Lot 1					?															
	Orest B. & Alvina Ida Simpson		N.150' of Lot 1					?															
			11 NE¼ of SW¼																				
			12 NW¼ of SW¼																				
			13 SW¼ of SW¼																				
			14 SE¼ of SW¼																				
	Ethel Peterson		Lot 5	2	142	31	50	75															
			16 NE¼ of SE¼																				
	Ethel Peterson		NW¼ of SE¼ Lot 1	3	142	31	9																
			18 SW¼ of SE¼																				
			19 SE¼ of SE¼																				
			20																				
							94	50															

	Sold for Taxes	Valuations by School Districts as Equalized by Department of Taxation: District No. ..... Rate ..... Mills	District No. ..... Rate ..... Mills	District No. ..... Rate ..... Mills	District No. 5 Rate 91 Mills	District No. ..... Rate ..... Mills	District No. ..... Rate ..... Mills	Tax including State Homestead ..... Mills	State Tax on Non-Homestead 4.58 Mills	Special Taxes	Total Taxes		Paid	When Paid: Month Day Year	Number of Receipt	March Settlement 1930	June Settlement 1930	Penalty	November Settlement 1930	Penalty	Collections to First Monday in January 1931	Penalty	Delinquent on First Monday in January 1931	Total Delinquent Tax and Penalty	Remarks
		Dollars	Dollars	Dollars	Dollars	Dollars	Dollars	$ cts.	$ cts.	$ cts.	$ cts.					$ cts.	$ cts.	$ cts.	$ cts.	$ cts.	$ cts.	$ cts.	$ cts.	$ cts.	
1												1													
2												2													
3												3													
4												4													
5					80	Over Ceiling 1949 $ 5.94	1318	36	Delinquent tax 1948	796	1354	5	PAID IN FULL	AUG 4 1950	12008			796	20					
6												6													
7												7													
8						15 Tax included on lines 5			5	—	254	8											254		
9									5	—	152	9											152	Paid DRA 32738	
10									5	—	152	10											152		
11												11													
12												12													
13												13													
14												14													
15					90		1482	42			1524	15	PAID IN FULL	MAY 31 1950	11287		1524								
16												16													
17					13		214	06			220	17	PAID IN FULL	MAY 31 1950	11287		220								
18												18													
19												19													
20		4	48	18			3014	84			3098	20					1744		796				558		

Assessment Roll and Tax List of Real Property in the Town of Shingobee, Cass County, Minnesota, for Taxes for the Year 1949.

Form 5CD WILLIS-DUFFY COMPANY, MINNEAPOLIS

	IN WHOSE NAME ASSESSED	TO WHOM TRANSFERRED	DESCRIPTION OF PROPERTY: SUBDIVISION	Sec. or Lot	Town or Block	Rng.	Number of Acres of Land: Acres	100ths	No. School District	Indicate Homestead Tax by ✓	Indicate Agricultural Tax by ✓	TRUE AND FULL VALUATIONS: LAND Exclusive of Structures and Improvements	BUILDINGS and Other Structures	MACHINERY Permanently Attached to Real Estate	TOTAL True and Full Value	ASSESSED VALUATIONS: RURAL: Homestead Up to $4,000 20%	RURAL: Over $4,000 Non-Homestead 33⅓%	ALL OTHER: Homestead Up to $4,000 25%	ALL OTHER: Over $4,000 Non-Homestead 40%	MACHINERY Permanently Attached to Real Estate 33⅓%	TOTAL ASSESSED VALUE	Total Assessed Value as Equalized by the Board of Review	FINAL EQUALIZED VALUE
							Acres	100ths				Dollars	Dollars	Dollars	Dollars	Dollars	Dollars	Dollars	Dollars	Dollars	Dollars	Dollars	Dollars
			1 NE¼ of NE¼	4	142	31			5														
			2 NW¼ of NE¼																				
			3 SW¼ of NE¼																				
			4 SE¼ of NE¼																				
			5																				
	Verdie A. Paulson		6 ~~NE¼ of NW¼~~ Lot 1				41	35															
			7 NW¼ of NW¼																				
			8 SW¼ of NW¼																				
			9 SE¼ of NW¼																				
	State of Minnesota		10 Lot 2																				
			11 NE¼ of SW¼																				
	U. S. of America		12 ~~NW¼ of SW¼~~ Lot 4 less Overflow																				
	U. S. of America		13 ~~SW¼ of SW¼~~ Lot 5																				
			14 SE¼ of SW¼																				
			15																				
			16 NE¼ of SE¼																				
			17 NW¼ of SE¼																				
			18 SW¼ of SE¼																				
			19 SE¼ of SE¼																				
			20																				
							41	35															

	SOLD FOR TAXES	VALUATIONS BY SCHOOL DISTRICTS AS EQUALIZED BY DEPARTMENT OF TAXATION: District No.... Rate.... Mills	District No.... Rate.... Mills	District No.... Rate.... Mills	District No. 5 Rate 9 Mills	District No. 16 Rate 1 Mills	District No.... Rate.... Mills	Tax including State Homestead ..... Mills	State Tax on Non-Homestead 4.58 Mills	SPECIAL TAXES	TOTAL TAXES		PAID	WHEN PAID	Number of Receipt	March Settlement 1950	June Settlement 1950	Penalty	November Settlement 1950	Penalty	Collections to First Monday in January 1951	Penalty	Delinquent on First Monday in January 1951	Total Delinquent Tax and Penalty	REMARKS
		Dollars	Dollars	Dollars	Dollars	Dollars	Dollars	$ cts.	$ cts.	$ cts.	$ cts.			Month Day Year		$ cts.	$ cts.	$ cts.	$ cts.	$ cts.	$ cts.	$ cts.	$ cts.	$ cts.	
1												1													
2												2													
3												3													
4												4													
5												5													
6	SOLD FOR TAXES				48			7.90	22		8.12	6											8.12		
7												7													
8												8													
9												9													
10												10													
11												11													
12												12													
13												13													
14												14													
15												15													
16												16													
17												17													
18												18													
19												19													
20												20													
					48			7.90	22		8.12												8.12		

Assessment Roll and Tax List of Real Property in the Town of Shingobee, Cass County, Minnesota, for Taxes for the Year 1949.

Form 5CD

	In Whose Name Assessed	To Whom Transferred	Description of Property: Subdivision	Sec. or Lot	Town or Block	Reg.	Number of Acres of Land (Acres / 100ths)	No. School District	Indicate Homestead Tax by ✓	Indicate Agricultural Tax by ✓	True and Full Valuations: Land Exclusive of Structures and Improvements (Dollars)	Buildings and Other Structures (Dollars)	Machinery Permanently Attached to Real Estate (Dollars)	Total True and Full Value (Dollars)	Assessed Valuations: Rural: Homestead Up to $4,000 20% (Dollars)	Rural: Over $4,000 and Non-Homestead 33⅓% (Dollars)	All Other: Homestead Up to $4,000 25% (Dollars)	All Other: Over $4,000 Non-Homestead 40% (Dollars)	All Other: Machinery Permanently Attached to Real Estate 33⅓% (Dollars)	Total Assessed Value (Dollars)	Total Assessed Value as Equalized by the Board of Review (Dollars)	Final Equalized Value (Dollars)
1	Leroy E. & Elsie H. Matson		~~NW¼ of NE¼~~ Lot 1	5	142	31	38.18	5														
2	"		Lots 2 & 3 less 3.5 acs. Ry. Rt. Wy.				77.29															
3	Fred J. & Marie L. Chappell & Wm. L. Kersey	U. S. of America	SW¼ of NE¼ less Ry. Rt. Wy.				34.34															
4			SE¼ of NE¼																			
5	Kenneth W. Earl		~~140' x 230'~~ Part of Lot 6 + 7																			
6	L. A. Barker		~~75' x 150' of Lot 7~~ Sold																			
7	Olav Engan		~~NW¼ of NW¼~~ Lot 4				39.14															
8	Alvin Clarine		SW¼ of NW¼				38.55															
9	B. F. Nelson Mfg. Co.		SE¼ of NW¼ less Ry. Rt. Wy.				37.88															
10																						
11	Clifford C. & Eleanor K. Swenson		75' by 150' ~~NW¼ of NW¼~~ Lot 7																			
12	R. L. Kuchmichel		~~NW¼ of NW¼~~ Lot 5				13.75															
13	Harry Paddock		150' x 2~~68'~~ 230' ~~Part of~~ Lot 6 + 7																			
14	Christian Bjerke		~~Part of Lots~~ 6 + 7																			
15	Evan H. Peterson	U. S. of America	Part of Lot 7																			
16			NE¼ of SE¼ less Ry. Rt. Wy.																			
17	Sverre Oasen	Hazel Oasen	NW¼ of SE¼ " " "				35.35															
18	Alvin Clarine		~~SW¼ of SE¼~~ Lot 7 less sold				30.43	1			75' by 150'											
19	"		250' of SE¼ of SE¼ lying w. of Ry.				2.90															
20	"		Lot 6 less sold				33.75															
							381.56															

Cass County, Minnesota, for Taxes for the Year 1949.

Valuations by School Districts as Equalized by Department of Taxation: District No. ..... Rate ..... Mills; District No. ..... Rate ..... Mills; District No. 5 Rate 1.6 Mills; District No. ..... Rate ..... Mills; District No. ..... Rate ..... Mills (Dollars)

	Sold for Taxes	Tax including State Homestead 4.58 Mills ($ cts.)	State Tax on Non-Homestead 4.58 Mills ($ cts.)	Special Taxes ($ cts.)	Total Taxes ($ cts.)		Paid	When Paid (Month Day Year)	Number of Receipt	March Settlement 1950 ($ cts.)	June Settlement 1950 ($ cts.)	Penalty ($ cts.)	November Settlement 1950 ($ cts.)	Penalty ($ cts.)	Collections to First Monday in January 1951 ($ cts.)	Penalty ($ cts.)	Delinquent on First Monday in January 1951 ($ cts.)	Total Delinquent Tax and Penalty ($ cts.)	Remarks
1		59	9.72	28 ✓	10.00	1	PAID IN FULL	MAR 4 1950	3331		10.00 ✓								
2		119	19.60	54 ✓	20.14	2	PAID IN FULL	MAR 4 1950	3321		20.14 ✓								
3		190	31.30	88 ✓	32.18	3	1st Half Paid	OCT 31 1950	3321										
4							2nd Half Paid	MAY 2	7624		16.09 ✓		16.09 ✓						
5																			
6																			
7		429	4.78		4.78	7	PAID IN FULL	JUN 20 1950	7027										
8	SOLD FOR TAXES	429	4.78		4.78	8	PAID IN FULL	MAY 8 1949	5777		4.78 ✓		4.78 ✓						
9		48	7.90	22 ✓	8.12	9	PAID IN FULL	MAY 31 1950	9542		8.12 ✓								
10																			
11																			
12		27	4.44	12 ✓	4.56	12	PAID IN FULL	MAY 22 1950	6733		4.56 ✓								
13																			
14																			
15																			
16																			
17	SOLD FOR TAXES	67	11.04		11.04	17	PAID IN FULL	APR 1 1950	4667		11.04 ✓								
18		77	12.68		12.68	18	PAID IN FULL	MAY 8 1949	5777		12.68 ✓								
19	SOLD FOR TAXES	5	82		82	19	PAID IN FULL	MAY 8 1949											
20		32	5.26		5.28	20	PAID IN FULL	MAY 8 1949											
		239	112.34	204	114.38						93.51		20.87						

Assessment Roll and Tax List of Real Property in the Town of Shingobee, Cass County, Minnesota, for Taxes for the Year 1949.

Form SCD

	In Whose Name Assessed	To Whom Transferred	Description of Property: Subdivision	Sec. or Lot	Town or Block	Rng.	Number of Acres of Land: Acres	100ths	No. School District	Indicate Homestead by an "H"	Indicate Agricultural by an "A"	True and Full Valuations: Land Exclusive of Structures and Improvements (Dollars)	Buildings and Other Structures (Dollars)	Machinery Permanently Attached to Real Estate (Dollars)	Total True and Full Value (Dollars)	Assessed Valuations: Rural: Homestead Up to $4,000 20% (Dollars)	Rural: Over $4,000 and Non-Homestead 33⅓% (Dollars)	All Other: Homestead Up to $4,000 25% (Dollars)	All Other: Over $4,000 and Non-Homestead 40% (Dollars)	Machinery Permanently Attached to Real Estate 33⅓% (Dollars)	Total Assessed Value (Dollars)	Total Assessed Value as Equalized by the Board of Review (Dollars)	Final Equalized Value (Dollars)
1	Alvin Clarine		~~NE¼ of NE¼~~ Lot 1	6	142	31	40	23	5														
2			NW¼ of NE¼																				
3	State of Minnesota		~~SW¼ of NE¼~~ " 7																				
4	U. S. of America		~~SE¼ of NE¼~~ " 8																				
5	State of Minnesota		Lot 4 less Hy. + 9.66 acs.																				
6	Apl Strand		~~NE¼ of NW¼~~ Lot 3 } less Hy.				59	33															
7			~~NW¼ of NW¼~~ Lot 2 } 20.95 acs.																				
8			SW¼ of NW¼																				
9			SE¼ of NW¼																				
10																							
11			NE¼ of SW¼																				
12			NW¼ of SW¼																				
13			SW¼ of SW¼																				
14			SE¼ of SW¼																				
15																							
16			NE¼ of SE¼																				
17			NW¼ of SE¼																				
18			SW¼ of SE¼																				
19			SE¼ of SE¼																				
20																							
							99	56															

	Sold for Taxes	Valuations by School Districts as Equalized by Department of Taxation: District No. ..... Rate ..... Mills (Dollars)	District No. ..... Rate ..... Mills (Dollars)	District No. ..... Rate ..... Mills (Dollars)	District No. 5 Rate 41.4 Mills (Dollars)	District No. ..... Rate ..... Mills (Dollars)	District No. ..... Rate ..... Mills (Dollars)	Tax Including State Homestead ..... Mills ($ cts.)	State Tax on Non-Homestead 4.58 Mills ($ cts.)	Special Taxes ($ cts.)	Total Taxes ($ cts.)	Paid	When Paid: Month Day Year	Number of Receipt	March Settlement 1950 ($ cts.)	June Settlement 1950 ($ cts.)	Penalty ($ cts.)	November Settlement 1950 ($ cts.)	Penalty ($ cts.)	Collections to First Monday in January 1951 ($ cts.)	Penalty ($ cts.)	Delinquent on First Monday in January 1951 ($ cts.)	Total Delinquent Tax and Penalty ($ cts.)	Remarks
1	SOLD FOR TAXES			H 36				592			592	PAID IN FULL	MAY 8 1950	5777		592								
2																								
3																								
4																								
5																								
6				H 53				872			872	Total Amt Paid Amt Still Due	OCT 10 1950 MAY 24 1950	6697		436		436						
7																								
8																								
9																								
10																								
11																								
12																								
13																								
14																								
15																								
16																								
17																								
18																								
19																								
20		H 36	53	89				1464			1464					1028		436						

Assessment Roll and Tax List of Real Property in the Town of Shingobee, Cass County, Minnesota, for Taxes for the Year 1949.

Form 5CD

	In Whose Name Assessed	To Whom Transferred	Description of Property: Subdivision		Sec. or Lot	Town of Block	Rng.	Number of Acres of Land: Acres	100ths	No. School District	Indicates Homestead by Yes or No	Indicates Agricultural by Yes or No	True and Full Valuations: Land Exclusive of Structures and Improvements	Buildings and Other Structures	Machinery Permanently Attached to Real Estate	Total True and Full Value	Assessed Valuations: Rural: Homestead Up to $4,000 20%	Rural: Over $4,000 and Non-Homestead 33⅓%	All Other: Homestead Up to $4,000 25%	All Other: Over $4,000 and Non-Homestead 40%	Machinery Permanently Attached to Real Estate 33⅓%	Total Assessed Value	Total Assessed Value as Equalized by the Board of Review	Final Equalized Value	Sold for Taxes	Valuations by School Districts as Equalized by Department of Taxation: District No. ..... Rate ..... Mills	District No. ..... Rate ..... Mills	District No. ..... Rate ..... Mills	District No. ..... Rate ..... Mills	District No. ..... Rate ..... Mills	Tax including State Homestead ..... Mills	State Tax on Non-Homestead 4.58 ..... Mills	Special Taxes	Total Taxes	Paid	When Paid: Month Day Year	Number of Receipt	March Settlement 1950	June Settlement 1950	Penalty	November Settlement 1950	Penalty	Collections to First Monday in January 1951	Penalty	Delinquent on First Monday in January 1951	Total Delinquent Tax and Penalty	Remarks
								Acres	100ths				Dollars	Dollars	Dollars	Dollars	Dollars	Dollars	Dollars	Dollars	Dollars	Dollars	Dollars	Dollars																												
1	Robert & Bessie Cluth		NE¼ of NE¼	1				7	142.31	16.51	5				1800 dbls		360																																			13.76 Abated
			NW¼ of NE¼	2				Lot 2 less 4 acs. & Ry.																																												
			SW¼ of NE¼	3																																																
			SE¼ of NE¼	4																																																
	Robert & Bessie Cluth		E½ of Lot 3 less Ry.	5					24.15																																											
	W. H. Weiss		W½ of ~~Lot 3~~ less Ry.	6					24.15																																											
	Lilford H. & Laura Hanson		Lot 4 less ~~W½ of NW¼ of SE¼~~ 3 acs Ry. & less 7 acs.	7					7.00																																											
	U. S. of America		~~SW¼ of SE¼~~ 7 ac. of ~~Lot 4~~ of	8																																																
			~~E½ of NW¼~~ Lot 5	9																																																
	Donald & Francis Helbey			10					4.																																											
	State of Minnesota (Cont. to Ole & Inez Berg)		NE¼ of SW¼ less 3.8 acs.	11					34.46																																											
	U. S. of America		~~NW¼ of SW¼~~ Lot 6	12																																																
	U. S. of America		~~SW¼ of SW¼~~ " 7	13																																																
	Ole & Inez Berg		SE¼ of SW¼	14					37.65																																											
	Agnes Jakoski		347'x 323' of NW¼ of SE¼ & 1.2 acs. of Lot 4	15					3.90																																											
	Dorothy Nancy Erolson		~~NE¼ of SE¼~~ Lot 1 less Ry & less sold	16					17.94																																											
	Mary M. Hokman		NW¼ of SE¼ less 13.6 acs. & less .46 acs.	17					19.71																																											
	Ole & Inez Berg		SW¼ of SE¼	18					32.94																																											
	Walter S. & Magdeline H. Leslie		SE¼ of SE¼	19					28.25																																											
				20																																																	
									250.86																																											

	Sold for Taxes	Paid	When Paid	Number of Receipt	March Settlement 1950	June Settlement 1950	Penalty	November Settlement 1950	Penalty	Collections to First Monday in January 1951	Penalty	Delinquent on First Monday in January 1951	Total Delinquent Tax and Penalty	Remarks
1	Abate	2nd Half Paid 1st Half Paid	OCT 25 1950 MAY 22 1950	13256 6755		63.51		50.05						13.76 Abated
2														
3														
4														
5		2nd Half Paid	MAY 22 1950	6835		222						222	244	
6		PAID IN FULL	MAY 26 1950	6967		762								
7		PAID IN FULL	MAY 29 1950	7124		1304								
8														
9														
10		PAID IN FULL	MAY 31 1950	9877		676						528	581	
11														
12														
13														
14	SOLD FOR TAXES											528		
15		PAID IN FULL	MAY 31 1950	9967		428								
16		PAID IN FULL	MAY 1 1950	5879		6906								
17		PAID IN FULL	MAY 31 1950	8869		462								
18	SOLD FOR TAXES											11.70		
19												762	838	
20						171.41		50.05				3210		13.76

Assessment Roll and Tax List of Real Property in the Town of Shingobee, Cass County, Minnesota, for Taxes for the Year 1949.

Form 5CD

	In Whose Name Assessed	To Whom Transferred	Description of Property: Subdivision	Sec. or Lot	Town or Block	Rng.	Number of Acres of Land: Acres	10ths	No. School District	Indicate Farm Land by Check Mark	Indicate Agricultural Land by No.	True and Full Valuations: Land Exclusive of Structures and Improvements	Buildings and Other Structures	Machinery Permanently Attached to Real Estate	Total True and Full Value	Assessed Valuations: Rural: Homestead Up to $4,000 20%	Rural: Over $4,000 and Non-Homestead 33⅓%	All Other: Homestead Up to $4,000 25%	All Other: Over $4,000 and Non-Homestead 40%	Machinery Permanently Attached to Real Estate 33⅓%	Total Assessed Value	Total Assessed Value as Equalized by the Board of Review	Final Equalized Value
							Acres	10ths				Dollars	Dollars	Dollars	Dollars	Dollars	Dollars	Dollars	Dollars	Dollars	Dollars	Dollars	Dollars
1	Robert & Bessie Cluth		NE¼ of NE¼	7	142	31	16	51	5				18 acres			360							
2			NW¼ of NE¼ Lot 2 less 4 acs. & Ry.																				
3			SW¼ of NE¼																				
4			SE¼ of NE¼																				
5	Robert & Bessie Cluth		E½ of Lot 3 less Ry.				24	15															
6	W. H. Weiss		W½ of Lot 3 less Ry.				24	15															
7	Lilford H. & Laura Hanson		Lot 4 less 2.5 acs Ry. & less 7 acs.				7	00															
	U. S. of America		~~SW¼ of NW¼~~ 7 ac. of Lot 4																				
9			~~SE¼ of NW¼~~ Lot 5																				
10	Donald & Frances Helbey						4																
11	State of Minnesota (Cont. to Ole & Inez Berg)		NE¼ of SW¼ less 3.8 acs.				34	46															
12	U. S. of America		~~NW¼ of SW¼~~ Lot 6																				
13	U. S. of America		~~SW¼ of SW¼~~ " 7																				
14	Ole & Inez Berg		SE¼ of SW¼				37	65															
15	Agnes Jakacki		342'x 223' of NW¼ of SE¼ & 1.2 acs. of Lot 1				3	90															
16	Dorothy Franey Erolson		Lot 1 less Ry & less sold				17	94															
17	Mary M. Hokman		NW¼ of SE¼ less 13.6 acs. & less .46 acs.				19	71															
18	Ole & Inez Berg		SW¼ of SE¼				32	94															
19	Walter S. & Magdeline H. Leslie		SE¼ of SE¼				28	25															
20																							
							250	86															

Lot 2 lying N. of Lot 1; and that part of Lot 1 lying N. of Ry. exc. the following: Com. at pt. where N. boundary of Rt.Wy. intersects E. line of Lot 1; thence N. on E. line of Lot 1 to shore of Kabekona Bay; thence NW along shore a distance of 550'; thence S. parallel to E. line of Lot 1 to N. boundary of Rt. Wy.; thence southeasterly along Rt.Wy. to beginning.

	Sold for Taxes	Validations by School Districts as Equalized by Department of Taxation: District No. / Rate / Dollars	District No. / Rate / Dollars	District No. / Rate / Dollars	District No. / Rate / Dollars	District No. / Rate / Dollars	Tax including State Homestead Rate / Mills	State Tax on Non-Homestead Rate / Mills	Special Taxes	Total Taxes	Paid	When Paid: Month Day Year	Number of Receipt	March Settlement 1950	June Settlement 1950	Penalty	November Settlement 1950	Penalty	Collections to First Monday in January 1951	Penalty	Delinquent on First Monday in January 1951	Total Delinquent Tax and Penalty	Remarks
							$ cts.	$ cts.	$ cts.	$ cts.				$ cts.	$ cts.	$ cts.	$ cts.	$ cts.	$ cts.	$ cts.	$ cts.	$ cts.	
1		Abate	#45	13	#505 / 200	#468 / 24.220	112 86 / 126 70	100 / 90		112 86 / 127 62	2nd Half Paid / 1st Half Paid	OCT 2 5 1950 / MAY 2 2 1950	13356 / 6135		63 51		50 05						13.76 Abated
2																							
3																							
4																							
5			#27				44			44	1st Half Paid	MAY 2 2 1950	6135		22						22 / 2.44		
6			45				74	20		76	PAID IN FULL	MAY 2 6 1950	6967		76								
7			77				126	36		130	PAID IN FULL	MAY 2 9 1950	7124		130								
8																							
9																							
10			#41				67			67	PAID IN FULL	MAY 3 1 1950	9899		67						52 / 5.81		
11			#37				52			52													
12																							
13																							
14	SOLD FOR TAXES		#37				52			52											52		
15			#26				42			42	PAID IN FULL	MAY 3 1 1950	9869		42								
16					#53 / 323		67 58	148		69 06	PAID IN FULL	MAY 1 1950	5879		69								
17			#28				46			46	PAID IN FULL	MAY 3 1 1950	8869		46								
18	SOLD FOR TAXES		#71				11			11											11		
19			45				74	20		76											76 / 8.38		
20																							
		4 / 4	67 / 62 / 424	558 / 22 / 1681			69 88 / 194 28	316		264 32					171 41		50 05				32 10		13.76

Assessment Roll and Tax List of Real Property in the Town of Shingobee, Cass County, Minnesota, for Taxes for the Year 1949.

Form 5CD Miller-Davis Company, Minneapolis

	In Whose Name Assessed	To Whom Transferred	Description of Property: Subdivision	Sec. or Lot	Town or Block	Rng.	Number of Acres of Land: Acres	Hdths	No. School District	Indicates Homestead Tax Levy No.	Indicates Agricultural Tax Levy No.	True and Full Valuations: Land Exclusive of Structures and Improvements (Dollars)	Buildings and Other Structures (Dollars)	Machinery Permanently Attached to Real Estate (Dollars)	Total True and Full Value (Dollars)	Assessed Valuations: Rural: Homestead Up to $4,000 20% (Dollars)	Rural: Over $4,000 and Non-Homestead 33⅓% (Dollars)	All Other: Homestead Up to $4,000 25% (Dollars)	All Other: Over $4,000 and Non-Homestead 40% (Dollars)	Machinery Permanently Attached to Real Estate 33⅓% (Dollars)	Total Assessed Value (Dollars)	Total Assessed Value as Revised by Board of Tax Review (Dollars)	Final Equalized Value (Dollars)
1			NE¼ of NE¼	7	145	31			5														
2			NW¼ of NE¼																				
3			SW¼ of NE¼																				
4			SE¼ of NE¼																				
5	Robert & Bessie Cluth		12.6 acs. of NW¼ of NW¼ of SE¼				12.60																
6	" " "		2.8 acs. of NW¼ of NE¼ of NW¼				2.80																
7			NW¼ of NW¼																				
8			SW¼ of NW¼																				
9			SE¼ of NW¼																				
10	Ole J. & Inez M. Berg		.46 ac. of NW¼ of SE¼				.46																
11			NE¼ of SW¼																				
12			NW¼ of SW¼																				
13			SW¼ of SW¼																				
14			SE¼ of SW¼																				
15																							
16			NE¼ of SE¼																				
17			NW¼ of SE¼																				
18			SW¼ of SE¼																				
19			SE¼ of SE¼																				
20																							
							15.86																

	Sold for Taxes	Valuations by School District and Equalized by Department of Taxation: District No. / Rate ... Mills (Dollars)	District No. / Rate ... Mills (Dollars)	District No. / Rate ... Mills (Dollars)	District No. 3 / Rate 64.11 Mills (Dollars)	District No. / Rate ... Mills (Dollars)	District No. / Rate ... Mills (Dollars)	Tax including State Homestead ... Mills ($ cts.)	State Tax on Non-Homestead 4.58 Mills ($ cts.)	Special Taxes ($ cts.)	Total Taxes ($ cts.)	Paid	When Paid: Month Day Year	Number of Receipt	March Settlement 1950 ($ cts.)	June Settlement 1950 ($ cts.)	Penalty ($ cts.)	November Settlement 1950 ($ cts.)	Penalty ($ cts.)	Collections to First Monday in January 1951 ($ cts.)	Penalty ($ cts.)	Delinquent on First Monday in January 1951 ($ cts.)	Total Delinquent Tax and Penalty ($ cts.)	Remarks
1																								
2																								
3																								
4																								
5				H 13				214			214	1st Half Paid	MAY 22 1950	6035		107						107	107	1.18
6				H 4				66			66	1st Half Paid	MAY 22 1950	6035		33						33	33	.36
7																								
8																								
9																								
10				H 3				50			50											50	50	.55
11																								
12																								
13																								
14																								
15																								
16																								
17																								
18																								
19																								
20		4	1	20				330			330					140						190		
		214																						

Cass County, Minnesota, for Taxes for the Year 1949.

	Year	IN WHOSE NAME ASSESSED	TO WHOM TR...	VALUATIONS: Machinery Permanently Attached to Real Estate 15%	TOTAL ASSESSED VALUE	Total Assessed Value as Equalized by the Board of Review	FINAL EQUALIZED VALUE
				Dollars	Dollars	Dollars	Dollars
		State of Minnesota					
1	1	Earl Raymond & Amy S. Luse	Red				
2	1	R. O. & S. H. Simonson (each undiv	Blue				
3	1	Minnie A. & Rose A. De Hori	"				
4	1	Bert & Louise Woodford	"				
5	1	Earl Raymond & Amy S. Luse	"				
6	1	Minnie A. & Rose A. De Hori	"				
7	1	James N. & Nadine A. Living	Pink				
8	1	Geo. C. & Clarice J. Beme	Green				
9	1	James N. & Nadine A. Livin	"				
10	1	Walter E. & Magdaline H. L	"				
11	1	A. J. Thompson	"				
12	1	Bert & Louise Woodford	"				
13	1	A. J. Thompson	"				
14	1	R. O. & S. H. Simonson	"				
15	1	Bert & Louise Woodford	"				
16	1	Earl Raymond & Amy S. Luse	"				
17	1	Bert & Louise Woodford	"				
18	1	R. A. & S. H. Simonson	"				
19	1	A. J. Thompson	"				
20	1	Earl & Amy S. Luse	"				
	1	Bert & Louise Woodford	"				
	1	James N. & Nadine A. Livingston	"				
	1	State of Minnesota	White				
	2	Minnie & Rose De Hori	"				
	3	" " "	"				
	4	George O. & Clarice J. Beimer	"				
	5	State of Minnesota	"				
	1	Walter E. & Magdaline Leslie Pierce	Pink				

Continued on next Page

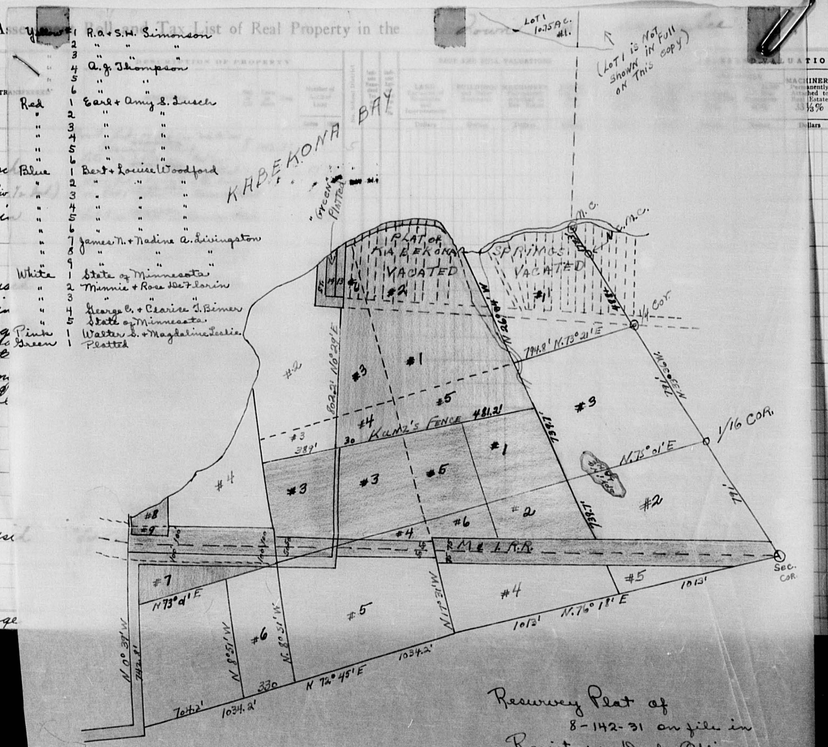

	SOLD FOR TAXES	VALUATIONS BY SCHOOL DISTRICTS AS EQUALIZED BY DEPARTMENT OF TAXATION: District No. / Rate / Mills	District No. / Rate / Mills	District No. / Rate / Mills	District No. / Rate / Mills	District No. / Rate / Mills	District No. / Rate / Mills	Tax including State Homestead ... Mills	State Tax on Non-Homestead 4.58 Mills	SPECIAL TAXES	TOTAL TAXES	PAID	WHEN PAID (Month Day Year)	Number of Receipt	March Settlement 1950	June Settlement 1950	Penalty	November Settlement 1950	Penalty	Collections to First Monday in January 1951	Penalty	Delinquent on First Monday in January 1951	Total Delinquent Tax and Penalty	REMARKS
		Dollars	Dollars	Dollars	Dollars	Dollars	Dollars	$ cts.	$ cts.	$ cts.	$ cts.				$ cts.	$ cts.	$ cts.	$ cts.	$ cts.	$ cts.	$ cts.	$ cts.	$ cts.	
1																								
2					H 190 / 280			85 54	130		86 84	2nd Half Paid / 1st Half Paid	OCT 10 1950 / MAY 27 1950	2861 / 7768		43 42		43 42					
3					H 405 / 400			144 66	184		146 50	2nd Half Paid / 1st Half Paid	OCT 20 1950 / MAY 31 1950	3276 / 7844		73 25		73 25					
4				H 9				148			148												148	163
5																								
6				H 66				1088			1088												1088	1197
7				H 3				50			50	2nd Half Paid / 1st Half Paid	OCT 17 1950 / MAY 27 1950	2862 / 7768		25		25					
8				H 3				50			50												50	55
9					H 297 / 92			2174	42		2216	2nd Half Paid / 1st Half Paid	OCT 17 1950 / MAY 25 1950	2820 / 6693		1108		1108					
10				H 57				938			938	PAID IN FULL	OCT 13 1950	2652				938	33				
11					H 110			1976			1976	2nd Half Paid / 1st Half Paid	OCT 17 1950 / MAY 25 1950	2820 / 6693		988		988					
12				30				494	14		508	2nd Half Paid / 1st Half Paid	OCT 30 1950 / NOV 4 1950	3952 / 7694				49 / 47	2				
13				H 6				98			98												16	18
14				H 1				16			16													
15				H 81				1334			1334	2nd Half Paid / 1st Half Paid	OCT 20 1950 / NOV 4 1950	3452 / 7694				667 / 667	27				
16				H 14				230			230	2nd Half Paid / 1st Half Paid	OCT 20 1950 / MAY 31 1950	3276 / 7844		115		115					
17				H 4				66			66												66	73
18				H 4				66			66	2nd Half Paid / 1st Half Paid	OCT 20 1950 / MAY 27 1950	2862 / 7768		33		33					
19				H 3				50			50												50	55
20																								
				251 / 30 / 281	734 / 728 / 1512			4628 / 27170	370		32168					1394 36		1636 06					1966

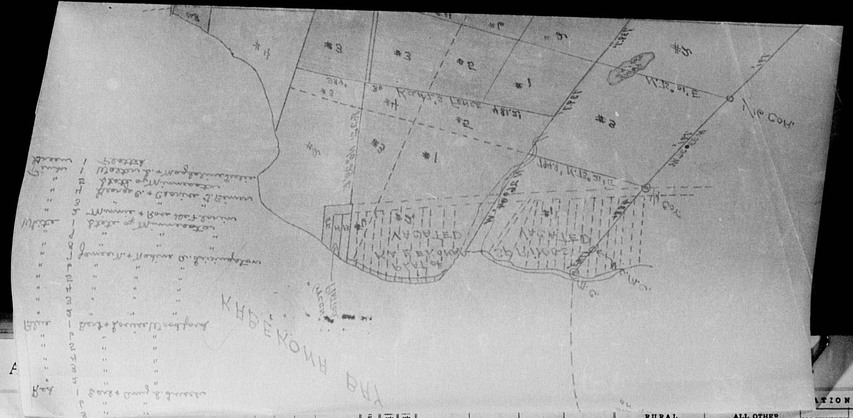

Cass County, Minnesota, for Taxes for the Year 1949.

Form SCD

In Whose Name Assessed	To Whom Transferred	Subdivision	Sec. or Lot	Town or Block	Rng.	Number of Acres of Land	No. School Dist.	Land Exclusive of Structures and Improvements	Buildings and Other Structures	Machinery Permanently Attached to Real Estate	Total True and Full Value	Rural: Homestead Up to $4,000 20%	Rural: Over $4,000 and Non-Homestead 33⅓%	All Other: Homestead Up to $4,000 25%	All Other: Over $4,000 and Non-Homestead 40%	Machinery Permanently Attached to Real Estate 33⅓%	Total Assessed Value	Total Assessed Value as Equalized by the Board of Review	Final Equalized Value
						Acres 1000s		Dollars	Dollars	Dollars	Dollars	Dollars	Dollars	Dollars	Dollars	Dollars	Dollars	Dollars	Dollars
State of Minnesota		Dont Lot or Lot 1 in "White" on Resurvey Plat	8	142	31		5												
Earl Raymond & Amy S. Lusch		Lots 1, 2, 3 & 4 in "Red" on Resurvey Plat				17.77													
R. O. & S. H. Simonson (each undiv. ½ Int.)		NEL of Lot 2 lying S. of the line or Lot 1 "Yellow" on Resurvey Plat				11.46													
Minnie A. & Rose A. De Hoin		Lot 2 in "White" on Resurvey Plat				8.97													
Bert & Louise Woodford		Lot 3 in "Blue" on Resurvey Plat				10.30													
Earl Raymond & Amy S. Lusch		Lot 4 in "Red" on Resurvey Plat				1.60													
Minnie A. & Rose A. De Hoin		Lot 3 in "White" on Resurvey Plat				1.60													
James N. & Nadine A. Livingston		Pt. Lot 5 N. of Ry. on Lot 7 in "Blue" on Resurvey Plat				3.00													
Geo. E. & Clarice J. Bremer		Pt. Lot 5 N. of Ry. on Lot 4 in "Blue" on Resurvey Plat				6.73													
James N. & Nadine A. Livingston		W. 209' of Lot 5 N. of Ry. on Lot 8 & 9 in "Blue" on Resurvey Plat				1.12													
Walter S. & Magdaline H. Leslie		E. 10.35 acres of Lot 4 & Lot 14 on "Pink" Lot on Resurvey Plat				10.35													
A. J. Thompson		Lot 5 less ... SW¼ of SW¼ of Lot 6 in "Yellow" on Resurvey Plat				5.65													
Bert & Louise Woodford		Lot 4 in "Blue" on Resurvey Plat				.72													
A. J. Thompson		Lot 14 & Lot 14 & N. of Ry. on Lot 5 in "Yellow" on Resurvey Plat				13.60													
R. O. & S. H. Simonson		"Yellow" on Resurvey Plat				14.80													
Bert & Louise Woodford		SW 3.86 acres of Lot 3 in Lot 5 in "Blue" on Resurvey Plat				3.86													
Earl Raymond & Amy S. Lusch		Lot 5 in "Red" on Resurvey Plat				4.70													
Bert & Louise Woodford		Lot 1 in "Blue" on Resurvey Plat less N. 232'				2.88													
						119.06													

Continued on next Page

Sold for Taxes	Valuations by School Districts as Equalized by Department of Taxation: District No.	Rate ... Mills	Dollars	District No.	Rate ... Mills	Dollars	District No. 5	Rate 44.11 Mills	Dollars	District No.	Rate ... Mills	Dollars	Tax including State Homestead	State Tax on Non-Homestead 4.58 Mills	Special Taxes	Total Taxes
													$ cts.	$ cts.	$ cts.	$ cts.
1																
2							H 190						8554	130		8684
							280									
3							H 400						14466	184		14650
							400									
4						H	9						148			148
5																
6						H	66						1088			1088
7						H	3						50			50
8						H	3						50			50
9								H 290					2174	42		2216
								9								
10						H	57						938			938
11								H 110					1976			1976
12							30						494	14		508
13						H	6						98			98
14						H	1						16			16
15						H	81						1334			1334
16						H	14						230			230
17						H	4						66			66
18						H	4						66			66
19						H	3						50			50
20																
							351	734					4628	370		32168
							30	778								
							381	1512					27190			

Sold for Taxes	Paid	When Paid: Month	Day	Year	Number of Receipt	March Settlement 1950	June Settlement 1950	Penalty	November Settlement 1950	Penalty	Collections to First Monday in January 1951	Penalty	Delinquent on First Monday in January 1951	Total Delinquent Tax and Penalty	Remarks
							$ cts.	$ cts.	$ cts.	$ cts.	$ cts.	$ cts.	$ cts.	$ cts.	
1															
2	2nd Half Paid	OCT	10	1950	12861										
	1st Half Paid	MAY	27	1950	7768		4342		4342						
3	2nd Half Paid	OCT	20	1950	13276										
	1st Half Paid	MAY	31	1950	7388		7325		7325						
4														148	✓ 163
5															
6														1088	✓ 1177
7	2nd Half Paid	OCT	24	1950	12862										
	1st Half Paid	MAY	27	1950	7768		25		25					50	✓ 55
8															
9	2nd Half Paid	OCT	17	1950	12820										
	1st Half Paid	MAY	25	1950	6693		1108		1108						
10	PAID IN FULL	OCT	13	1950	12652				938	33					
11	2nd Half Paid	OCT	17	1950	12820										
	1st Half Paid	MAY	25	1950	6693		988		988					508	✓ 559
12									49						
13	2nd Half Paid	OCT	30	1950	13452				49	2					
	1st Half Paid	MAY	24	1950	7689									16	✓ 18
14															
15	2nd Half Paid	OCT	30	1950	13452				667						
	1st Half Paid	MAY	24	1950	7689				667	27					
16	2nd Half Paid	OCT	20	1950	13276										
	1st Half Paid	MAY	31	1950	7388		115		115					66	✓ 73
17															
18	2nd Half Paid	OCT	20	1950	13262										
	1st Half Paid	MAY	27	1950	7768		33		33					50	✓ 55
19															
20															
							13936		16306					1926	

Assessment Roll and Tax List of Real Property in the Town of Shingobee, Cass County, Minnesota, for Taxes for the Year 1949.

Form SCD—William Ritchie Company, Minneapolis

	In Whose Name Assessed	To Whom Transferred	Description of Property: Subdivision	Sec. or Lot	Town or Block	Rng.	Number of Acres of Land: Acres	100ths	No. School District	Indicate Homestead Yes or No	Indicate Agricultural Yes or No	True and Full Valuations: Land Exclusive of Structures and Improvements (Dollars)	Buildings and Other Structures (Dollars)	Machinery Permanently Attached to Real Estate (Dollars)	Total True and Full Value (Dollars)	Assessed Valuations: Rural: Homestead Up to $4,000 20% (Dollars)	Rural: Over $4,000 and Non-Homestead 33⅓% (Dollars)	All Other: Homestead Up to $4,000 25% (Dollars)	All Other: Over $4,000 and Non-Homestead 40% (Dollars)	Machinery Permanently Attached to Real Estate 33⅓% (Dollars)	Total Assessed Value (Dollars)	Total Assessed Value as Equalized by the Board of Review (Dollars)	Final Equalized Value (Dollars)
1	Bert Woodford		N. 233' of Lot 1 in "Blue" on Reservoy Plat	8	142	31	2	70	5														
2	A. J. Thompson		7.5 acs. of W½ of SE¼ S. of Ry. on Lot 4 in "yellow" on Reservoy Plat				7	05															
3	Bert + Louise Woodford		Lot 6 in "Blue" on Reservoy Plat				1	20															
	" "		N.E. 5.8 acs. of W½ of SE¼ on Lot 2 in "Blue" on Reservoy Plat				3	80															
	State of Minnesota		1.56 acs of E½ of SE¼ S. of Ry. on Lot 5 in "White" on Reservoy Plat																				
	County of Cass		E½ of SE¼ N. of Ry. on Lot 3 in "yellow" on Reservoy Plat				11	22															
7	R. B. & E. W. Simonson		NW¼ of NW¼																				
8			SW¼ of NW¼																				
9			SE¼ of NW¼																				
10																							
11			NE¼ of SW¼																				
12			NW¼ of SW¼																				
13			SW¼ of SW¼																				
14			SE¼ of SW¼																				
15																							
16			NE¼ of SE¼																				
17			NW¼ of SE¼																				
18			SW¼ of SE¼																				
19			SE¼ of SE¼																				
20							25	97															

	Sold for Taxes	Valuations by School Districts as Equalized by Department of Taxation: District No. 1 Rate ..... Mills (Dollars)	District No. 3 Rate ..... Mills (Dollars)	District No. 5 Rate ..... Mills (Dollars)	District No. 9 Rate ..... Mills (Dollars)	District No. 15 Rate ..... Mills (Dollars)	District No. 16 Rate ..... Mills (Dollars)	Tax including State Homestead ..... Mills ($ cts.)	State Tax on Non-Homestead ..... Mills ($ cts.)	Special Taxes ($ cts.)	Total Taxes ($ cts.)	Paid	When Paid: Month Day Year	Number of Receipt	March Settlement 1950 ($ cts.)	June Settlement 1950 ($ cts.)	Penalty ($ cts.)	November Settlement 1950 ($ cts.)	Penalty ($ cts.)	Collections to First Monday in January 1951 ($ cts.)	Penalty ($ cts.)	Delinquent on First Monday in January 1951 ($ cts.)	Total Delinquent Tax and Penalty ($ cts.)	Remarks
1						H 15		248			248	2nd Half Paid	OCT 30 1950	13452				66						
2						H 8		132			132	1st Half Paid	JUL 24 1950	11699				66						
3						H 3		50			50											50	55	
4						H 5		82			82											82	90	
5																								
6						H 15		248			248	2nd Half Paid	OCT 30 1950	13276				124						
7												1st Half Paid	MAY 31 1950											
8																								
9																								
10																								
11																								
12																								
13																								
14																								
15																								
16																								
17																								
18																								
19																								
20		4	138	46				760			760					124		256				380		
		24																						

Assessment Roll and Tax List of Real Property in the Town of Shingobee, Cass County, Minnesota, for Taxes for the Year 1949.

	IN WHOSE NAME ASSESSED	TO WHOM TRANSFERRED	DESCRIPTION OF PROPERTY: SUBDIVISION	Sec. or Lot	Town or Block	Reg.	Number of Acres of Land (Acres / 100ths)	No. School District	Indicate Homestead Yes or No	Indicate Agricultural Yes or No	TRUE AND FULL VALUATIONS: LAND Exclusive of Structures and Improvements (Dollars)	BUILDINGS and Other Structures (Dollars)	MACHINERY Permanently Attached to Real Estate (Dollars)	TOTAL True and Full Value (Dollars)	ASSESSED VALUATIONS: RURAL Homestead Up to $4,000 20% (Dollars)	RURAL Over $4,000 and Non-Homestead 33⅓% (Dollars)	ALL OTHER Homestead Up to $4,000 25% (Dollars)	ALL OTHER Over $4,000 and Non-Homestead 40% (Dollars)	MACHINERY Permanently Attached to Real Estate 33⅓% (Dollars)	TOTAL ASSESSED VALUE (Dollars)	Total Assessed Value as Equalized by the Board of Review (Dollars)	FINAL EQUALIZED VALUE (Dollars)
1			NE¼ of NE¼	9	142	31		5														
2			NW¼ of NE¼																			
3			SW¼ of NE¼																			
4			SE¼ of NE¼																			
5	Averne Osen		Lot 1 less 6.33 acs. Hy.				104.2															
6	Carl A. + Louise Miller	Averne Osen	~~SE¼ of NW¼~~ Lot 3 less 3 acs.				31.25		3		Res. Klemson			13944	H 1397 Klemson							
									2	5	acs. Miller			455	H 91 Miller							
7			NW¼ of NW¼																			
8			SW¼ of NW¼																			
9			SE¼ of NW¼																			
10																						
11			NE¼ of SW¼																			
12	Elsie Rapp ½ int., Grace H. Sedler ½ int.		NW¼ of SW¼				40															
13	"	"	SW¼ of SW¼ less Hy				35															
14	Carl A. + Louise Miller		~~SE¼ of SW¼~~ Lot 4				44.50															
15																						
16	Elsie Rapp ½ int., Grace H. Sedler ½ int.		~~NE¼ of SE¼~~ Lot 2				40															
17			NW¼ of SE¼																			
18			SW¼ of SE¼																			
19			SE¼ of SE¼																			
20																						
							201.17															

	SOLD FOR TAXES	VALUATIONS BY SCHOOL DISTRICTS AS EQUALIZED BY DEPARTMENT OF TAXATION: District No. / Rate / Mills (Dollars)	District No. / Rate / Mills (Dollars)	District No. / Rate / Mills (Dollars)	District No. 5 / Rate 41.7 / 17.7 Mills (Dollars)	District No. / Rate / Mills (Dollars)	Tax including State Homestead ... Mills ($ cts.)	State Tax on Non-Homestead 4.58 Mills ($ cts.)	SPECIAL TAXES ($ cts.)	TOTAL TAXES ($ cts.)	PAID	WHEN PAID (Month Day Year)	Number of Receipt	March Settlement 1950 ($ cts.)	June Settlement 1950 ($ cts.)	Penalty ($ cts.)	November Settlement 1950 ($ cts.)	Penalty ($ cts.)	Collections to First Monday in January 1951 ($ cts.)	Penalty ($ cts.)	Delinquent on First Monday in January 1951 ($ cts.)	Total Delinquent Tax and Penalty ($ cts.)	REMARKS
1																							
2																							
3																							
4																							
5	SOLD FOR TAXES			9			1.48	08		1.52	PAID IN FULL	APR 12 1950	7667		1.52								
											Subsequent Taxes	SEP 22 1950	7330										
											Years Paid	MAY 29 1950	7229		13.64								
											Years Paid	MAY 27 1950	7778		30.92								
6				H 230 200			77.28	72		78.20													
7																							
8																							
9																							
10																							
11																							
12				72			11.86	32		12.18	PAID IN FULL	MAY 27 1950	7769		12.18								
13				63			10.38	28		10.66	PAID IN FULL	MAY 27 1950	7769		10.66								
14				H 184			33.06			33.06	PAID IN FULL	MAY 29 1950	7229		33.06								
15																							
16				180			29.64	82		30.46	PAID IN FULL	MAY 27 1950	7769		30.46								
17																							
18																							
19																							
20		4 / 14	2.04 / 2.04	2.00 / 2.00	4.14 / 4.14	10.04 / 10.04	53.36 / 110.34	238		166.08					135.16		30.92						

Assessment Roll and Tax List of Real Property in the Town of Shingobee, Cass County, Minnesota, for Taxes for the Year 1949.

Form 5CD

In whose name assessed	To whom transferred	Description of property: Subdivision	Sec. or Lot	Town or Block	Reg.	Number of Acres of Land: Acres	100ths	No. School District	Indicate Homestead Tax by a Tick	Indicate Agricultural Tax by a Tick	True and Full Valuations: Land Exclusive of Structures and Improvements (Dollars)	Buildings and Other Structures (Dollars)	Machinery Permanently Attached to Real Estate (Dollars)	Total True and Full Value (Dollars)	Assessed Valuations: Rural: Homestead Up to $4,000 20% (Dollars)	Rural: Over $4,000 and Non-Homestead 33⅓% (Dollars)	All Other: Homestead Up to $4,000 25% (Dollars)	All Other: Over $4,000 and Non-Homestead 40% (Dollars)	Machinery Permanently Attached to Real Estate 33⅓% (Dollars)	Total Assessed Value (Dollars)	Total Assessed Value as Equalized by the Board of Review (Dollars)	Final Equalized Value (Dollars)
		1 NE¼ of NE¼	9	142	31			5														
		2 NW¼ of NE¼																				
		3 SW¼ of NE¼																				
		4 SE¼ of NE¼																				
Averne Oaen		5 Lot 1 less 6.33 acs. Hy.				10	42															
Carl A. + Louise Miller	Deceased	6 ~~NE¼ of NW¼~~ Lot 3 Sec. 3				31	25				3 acs. Wisconsin 38 acs. Miller			12944 Wisconsin 155 Miller	4378 Wisconsin 91 Miller					Division by Co. Assessor Aug. 1949		
		7 NW¼ of NW¼																				
		8 SW¼ of NW¼																				
		9 SE¼ of NW¼																				
		10																				
		11 NE¼ of SW¼																				
Elsie Rapp ½ int., Grace H. Sedler ½ int.		12 NW¼ of SW¼				40																
" "		13 SW¼ of SW¼ less Hy				25																
Carl A. + Louise Miller		14 ~~SE¼ of NW¼~~ Lot 4				44	50															
		15																				
Elsie Rapp ½ int., Grace H. Sedler ½ int.		16 ~~NW¼ of SE¼~~ Lot 2				40																
		17 NW¼ of SE¼																				
		18 SW¼ of SE¼																				
		19 SE¼ of SE¼																				
		20																				
						201	17															

Dollars	Dollars	District No. / Rate / Mills	Tax including State Homestead Mills	State Tax on Non-Homestead 45.5 Mills	Special Taxes	Total Taxes	Paid	When Paid (Month Day Year)	Number of Receipt	March Settlement 1950	June Settlement 1950	Penalty	November Settlement 1950	Penalty	Collections to First Monday in January 1951	Penalty	Delinquent on First Monday in January 1951	Penalty	Total Delinquent Tax and Penalty	Remarks
			1.48	08		1.52	PAID IN FULL	AUG 12 1950	7667		1.52									
230							Corporation Taxes	SEP 22 1950	7336											
200			77.28	72		78.20	Taxes Paid	MAY 29 1950	7229		38.92		30.92							
							Taxes Paid	MAY 27 1950	7767											
			11.86	32		12.18	PAID IN FULL	MAY 27 1950	7769		12.18									
			10.38	28		10.66	PAID IN FULL	MAY 27 1950	7769		10.66									
4.184			33.06			33.06	PAID IN FULL	MAY 29 1950	7229		33.06									
			29.64	82		30.46	PAID IN FULL	MAY 27 1950	7769		30.46									
			53.36	238		166.08					135.16		30.92							

Assessment Roll and Tax List of Real Property in the Town of Shingobee, Cass County, Minnesota, for Taxes for the Year 1949.

Form 5CD Miller-Dye Company, Minneapolis

	In Whose Name Assessed	To Whom Transferred	Description of Property: Subdivision	Sec. or Lot	Town or Block	Rng.	Number of Acres of Land: Acres	100ths	No. School District	Indicate Homestead Tax by No.	Indicate Agricultural Tax by No.	True and Full Valuations: Land Exclusive of Structures and Improvements	Buildings and Other Structures	Machinery Permanently Attached to Real Estate	Total True and Full Value	Assessed Valuation: Rural: Homestead Up to $4,000 20%	Rural: Over $4,000 and Non-Homestead 33⅓%	All Other: Homestead Up to $4,000 25%	All Other: Over $4,000 and Non-Homestead 40%	Machinery Permanently Attached to Real Estate 33⅓%	Total Assessed Value	Total Assessed Value as Equalized by the Board of Review	Final Equalized Value
							Acres	100ths				Dollars	Dollars	Dollars	Dollars	Dollars	Dollars	Dollars	Dollars	Dollars	Dollars	Dollars	Dollars
1	Ethel L. Peterson		~~Lot~~ Lot 1	10	142	31	19		5														
2			NW¼ of NE¼																				
3			SW¼ of NE¼																				
4			SE¼ of NE¼																				
5																							
6			NE¼ of NW¼																				
7			NW¼ of NW¼																				
8			SW¼ of NW¼																				
9			SE¼ of NW¼																				
10																							
11			NE¼ of SW¼																				
12			NW¼ of SW¼																				
13			SW¼ of SW¼																				
14			SE¼ of SW¼																				
15																							
16			NE¼ of SE¼																				
17			NW¼ of SE¼																				
18			SW¼ of SE¼																				
19			SE¼ of SE¼																				
20							19																

	Sold for Taxes	Valuations by School Districts as Equalized by Department of Taxation: District No. ..... Rate ..... Mills	District No. ..... Rate ..... Mills	District No. ..... Rate ..... Mills	District No. 5 Rate 14.31 Mills	District No. ..... Rate ..... Mills	District No. ..... Rate ..... Mills	Tax including State Homestead ..... Mills	State Tax on Non-Homestead 4.58 ..... Mills	Special Taxes	Total Taxes	Paid	When Paid: Month Day Year	Number of Receipt	March Settlement 1950	June Settlement 1950	Penalty	November Settlement 1950	Penalty	Collections to First Monday in January 1951	Penalty	Delinquent on First Monday in January 1951	Penalty	Total Delinquent Tax and Penalty	Remarks
		Dollars	Dollars	Dollars	Dollars	Dollars	Dollars	$ cts.	$ cts.	$ cts.	$ cts.				$ cts.	$ cts.	$ cts.	$ cts.	$ cts.	$ cts.	$ cts.	$ cts.	$ cts.	$ cts.	
1					85			14 00	38	✓	14 38 ✓	PAID IN FULL	MAY 31 1950	1287		14 38 ✓									
2																									
3																									
4																									
5																									
6																									
7																									
8																									
9																									
10																									
11																									
12																									
13																									
14																									
15																									
16																									
17																									
18																									
19																									
20		4 24			85			14 00	38		14 38					14 38									

Assessment Roll and Tax List of Real Property in the Town of Shingobee, Cass County, Minnesota, for Taxes for the Year 1949.

In Whose Name Assessed	To Whom Transferred	Description of Property: Subdivision	Sec. or Lot	Town of Block	Rng.	Number of Acres of Land (Acres / 100ths)	Sch. School District	Indicate Homestead Yes or No	Indicate Agricultural Yes or No	True and Full Valuations: Land Exclusive of Structures and Improvements (Dollars)	Buildings and Other Structures (Dollars)	Machinery Permanently Attached to Real Estate (Dollars)	Total True and Full Value (Dollars)	Assessed Valuations: Rural: Homestead Up to $4,000 20% (Dollars)	Rural: Over $4,000 and Non-Homestead 33⅓% (Dollars)	All Other: Homestead Up to $4,000 25% (Dollars)	All Other: Over $4,000 and Non-Homestead 40% (Dollars)	Machinery Permanently Attached to Real Estate 33⅓% (Dollars)	Total Assessed Value (Dollars)	Total Assessed Value as Equalized by the Board of Review (Dollars)	Final Equalized Value (Dollars)
		1 NE¼ of NE¼	11	142	31		5														
		2 NW¼ of NE¼																			
State of Minnesota		3 W½ of SW¼ of NE¼																			
Nathaniel C. & Bertha Bennett		4 ½ ac. of ~~N½ of N½ of~~ Lot 2				50															
N. C. Bennett		5 N½ of Lot 2 less platted & less ½ ac.				26 63															
		6 NE¼ of NW¼																			
Leonard Peterson		7 NW¼ of NW¼				40															
Ethel L. Peterson		8 ~~SW¼ of NW¼~~ Lot 1				38															
State of Minnesota		9 N½ of SE¼ of NW¼																			
John H. & Norma V. Reed		10 Lot 6	12	142	31	22	5														
State of Minnesota		11 W½ of ~~NW¼ of N½ of~~ SE¼																			
		12 E½ of ~~NW¼ of N½ of~~ SE¼																			
U. S. of America		13 SW¼ of SW¼																			
		14 SE¼ of SW¼																			
		15 Lot 1																			
		16 NE¼ of SE¼																			
State of Minnesota		17 ~~NW¼ of SE¼~~ Lot 3																			
Chas. Mankenberg	Rebecca M. Mulletta	18 Lot 8 less sold & less 3 acs. & cemetery				10															
State of Minnesota		19 Part of ~~Lot 8~~																			
Edward Johnson		20 3 acs. of Lot 8				3															
						140 13															

Sold for Taxes	Valuations by School Districts as Equalized by Department of Taxation: District No. ..... Rate ..... Mills (Dollars)	District No. ..... Rate ..... Mills (Dollars)	District No. ..... Rate ..... Mills (Dollars)	Totals No. 3 Rate 71 Mills (Dollars)	District No. ..... Rate ..... Mills (Dollars)	District No. ..... Rate ..... Mills (Dollars)	Tax including State Homestead ..... Mills ($ cts.)	State Tax on Non-Homestead 6.53 ..... Mills ($ cts.)	Special Taxes ($ cts.)	Total Taxes ($ cts.)	Paid	When Paid: Month Day Year	Number of Receipt	March Settlement 1950 ($ cts.)	June Settlement 1950 ($ cts.)	Penalty ($ cts.)	November Settlement 1950 ($ cts.)	Penalty ($ cts.)	Collections to First Monday in January 1951 ($ cts.)	Penalty ($ cts.)	Delinquent on First Monday in January 1951 ($ cts.)	Total Delinquent Tax and Penalty ($ cts.)	Remarks
				3			50	—		50	PAID IN FULL	MAY 31 1950	9915		50								
				45			714	20		762	PAID IN FULL	MAY 31 1950	9916		762								
				48			790	22		812	PAID IN FULL	MAY 31 1950	9917		1624								
				48			790	22		812	PAID IN FULL	MAY 31 1950											
				24			396	10		406	PAID IN FULL	MAY 31 1950	9918		406								
				30			494	14		508	PAID IN FULL	MAY 15 1950	6154		508								
				9			148	04		152												152	1 67
				207			3410	92		3502					33 50							152	

Assessment Roll and Tax List of Real Property in the Town of Shingobee, Cass County, Minnesota, for Taxes for the Year 1949.

	IN WHOSE NAME ASSESSED	TO WHOM TRANSFERRED	DESCRIPTION OF PROPERTY: SUBDIVISION	Sec. or Lot	Town or Block	Rng.	Number of Acres of Land (Acres / 100ths)	No. School District	Information Required Tax or No	Information Required Tax or No	TRUE AND FULL VALUATIONS: LAND Exclusive of Structures and Improvements	BUILDINGS and Other Structures	MACHINERY Permanently Attached to Real Estate	TOTAL True and Full Value	ASSESSED VALUATIONS: RURAL: Homestead Up to $4,000 20%	RURAL: Over $4,000 and Non-Homestead 33⅓%	ALL OTHER: Homestead Up to $4,000 25%	ALL OTHER: Over $4,000 and Non-Homestead 40%	MACHINERY Permanently Attached to Real Estate 33⅓%	TOTAL ASSESSED VALUE	Total Assessed Value as Equalized by the Board of Review	FINAL EQUALIZED VALUE
							Acres				Dollars	Dollars	Dollars	Dollars	Dollars	Dollars	Dollars	Dollars	Dollars	Dollars	Dollars	Dollars
	U. S. of America in trust for Minn. Chippewa Tribe		E½ of NE¼	13	142	31		5														
2			NW¼ of NE¼																			
3			SW¼ of NE¼																			
4			SE¼ of NE¼																			
5																						
6	Faye C. Andrus		~~NE¼ of NW¼~~ Lot 1	15	142	31	112															
7			NW¼ of NW¼																			
8			SW¼ of NW¼																			
9			SE¼ of NW¼																			
10																						
11			NE¼ of SW¼																			
12			NW¼ of SW¼																			
13			SW¼ of SW¼																			
14			SE¼ of SW¼																			
15																						
16			NE¼ of SE¼																			
17			NW¼ of SE¼																			
18			SW¼ of SE¼																			
19			SE¼ of SE¼																			
20																						
							112															

VALUATIONS BY SCHOOL DISTRICTS AS EQUALIZED BY DEPARTMENT OF TAXATION

	SOLD FOR TAXES	District No. ..... Rate ..... Mills	District No. ..... Rate ..... Mills	District No. ..... Rate ..... Mills	District No. 5 Rate 4.4 Mills	District No. ..... Rate ..... Mills	District No. ..... Rate ..... Mills	Tax including State Homestead ..... Mills	State Tax on Non-Homestead 4.58 ..... Mills	SPECIAL TAXES	TOTAL TAXES		PAID	WHEN PAID	Number of Receipt	March Settlement 1950	June Settlement 1950	Penalty	November Settlement 1950	Penalty	Collections to First Monday in January 1951	Penalty	Delinquent on First Monday in January 1951	Total Delinquent Tax and Penalty	REMARKS
		Dollars	Dollars	Dollars	Dollars	Dollars	Dollars	$ cts.	$ cts.	$ cts.	$ cts.			Month Day Year		$ cts.	$ cts.	$ cts.	$ cts.	$ cts.	$ cts.	$ cts.	$ cts.	$ cts.	
1												1													
2												2													
3												3													
4												4													
5												5													
6					6			98	02		100	6	PAID IN FULL	MAY 31 1950	8024		100								
7												7													
8												8													
9												9													
10												10													
11												11													
12												12													
13												13													
14												14													
15												15													
16												16													
17												17													
18												18													
19												19													
20												20													
			DH		G			98	02		100						100								

Assessment Roll and Tax List of Real Property in the Town of Shingobee, Cass County, Minnesota, for Taxes for the Year 1949.

FOTH SCD WILLIS-DUFF COMPANY, MINNEAPOLIS

		DESCRIPTION OF PROPERTY						TRUE AND FULL VALUATIONS				ASSESSED VALUATIONS																								
												RURAL		ALL OTHER																						
												Homestead Up to $4,000 20%	Over $4,000 and Non-Homestead 33⅓%	Homestead Up to $4,000 25%	Over $4,000 and Non-Homestead 40%	MACHINERY Permanently Attached to Real Estate 33⅓%																				
IN WHOSE NAME ASSESSED	TO WHOM TRANSFERRED		SUBDIVISION	Sec. or Lot	Town of Block	Rng.	Number of Acres of Land	No. School District	Indicate Soldiers' Exemption by No.	Indicate Homestead Exemption by No.	LAND Exclusive of Structures and Improvements	BUILDINGS and Other Structures	MACHINERY Permanently Attached to Real Estate	TOTAL True and Full Value							TOTAL ASSESSED VALUE	Total Assessed Value as Equalized by the Board of Review	FINAL EQUALIZED VALUE														
							Acres 100ths				Dollars	Dollars	Dollars	Dollars	Dollars	Dollars	Dollars	Dollars	Dollars	Dollars	Dollars	Dollars	Dollars														
		1	NE¼ of NE¼	16	142	31		5																												
		2	NW¼ of NE¼																																	
		3	SW¼ of NE¼																																	
		4	SE¼ of NE¼																																	
Mary A. Ray		5	S. 450' of Lot 1 E. of Ry				150																													
Edith M. Mipham		6	Lot 1 less 1½ ac.				26 93																													
G. E. & Genevieve Fischer		7	NW¼ of NW¼				33 73																													
State of Minnesota		8	SW¼ of NW¼																																	
Edith M. Mipham		9	Lot 2 less Ry. & less Plat of Chippewa Point				30																													
		10																																		
John, H. A. & Sophia Hanson		11	Lot 3 less Ry. & Jr. Hwy.				39 15																													
" "		12	NW¼ of SW¼				33 61																													
State of Minnesota		13	SW¼ of SW¼																																	
John, H. A. & Sophia Hanson		14	Lot 4 less Ry. & Jr. Hwy.				44 73																													
		15																																		
		16	NE¼ of SE¼																																	
		17	NW¼ of SE¼																																	
		18	SW¼ of SE¼																																	
		19	SE¼ of SE¼																																	
		20																																		
							209 65																													

	SOLD FOR TAXES	VALUATIONS BY SCHOOL DISTRICTS AS EQUALIZED BY DEPARTMENT OF TAXATION						Tax including State Homestead Mills	State Tax on Non-Homestead 4.58 Mills	SPECIAL TAXES	TOTAL TAXES	PAID	WHEN PAID	Number of Receipt	March Settlement 1950	June Settlement 1950	Penalty	November Settlement 1950	Penalty	Collections to First Monday in January 1951	Penalty	Delinquent on First Monday in January 1951	Total Delinquent Tax and Penalty	REMARKS
		District No. ..... Rate ..... Mills	District No. ..... Rate ..... Mills	District No. ..... Rate ..... Mills	District No. 5 Rate 21 Mills	District No. 5 Rate 9.71 Mills	District No. ..... Rate ..... Mills						Month Day Year											
		Dollars	Dollars	Dollars	Dollars	Dollars	Dollars	$ cts.	$ cts.	$ cts.	$ cts.					$ cts.	$ cts.	$ cts.	$ cts.	$ cts.	$ cts.	$ cts.	$ cts.	
1																								
2																								
3																								
4					H 109																			
5					233			61 46	1 06		62 52	PAID IN FULL	MAY 8 1949	5362		62 52								
6					45			7 42	20		7 62	PAID IN FULL	MAY 9 1950	5693		7 62								
7					H 46			7 58			7 58	PAID IN FULL	MAY 15 1950	5879		7 58								
8																								
9					54			8 90	24		9 14	PAID IN FULL	MAY 9 1950	5693		9 14								
10																								
11					H 40			6 58			6 58	2nd Half Paid	MAY 31 1950	9923		3 29								
												1st Half Paid	MAY 23 1950	7637										
12					H 36			5 92			5 92	2nd Half Paid	MAY 31 1950	9923		2 96								
												1st Half Paid	MAY 23 1950	7637										
13												2nd Half Paid	MAY 31 1950	9923		3 95								
14					H 48			7 90			7 90	1st Half Paid	MAY 23 1950	7637		3 95								
15																								
16																								
17																								
18																								
19																								
20																								
		H		720	109			44 30	1 50		107 26					107 26								
		NH		94	23			61 46																
				209	34																			

Assessment Roll and Tax List of Real Property in the Town of Shingobee, Cass County, Minnesota, for Taxes for the Year 1949.

FORM 5CD · DILLON-RITE COMPANY, MINNEAPOLIS

In whose name assessed	To whom transferred	Description of property: Subdivision	Sec. or Lot	Town or Block	Rng.	Number of Acres of Land: Acres	100ths	No. School District	Indicate homestead Tax or No.	Indicate agricultural Tax or No.	True and Full Valuations: Land Exclusive of Structures and Improvements (Dollars)	Buildings and Other Structures (Dollars)	Machinery Permanently Attached to Real Estate (Dollars)	Total True and Full Value (Dollars)	Assessed Valuations: Rural: Homestead Up to $4,000 20%	Rural: Over $4,000 and Non-Homestead 33⅓%	All Other: Homestead Up to $4,000 25%	All Other: Over $4,000 and Non-Homestead 40%	Machinery Permanently Attached to Real Estate 33⅓%	Total Assessed Value	Total Assessed Value as Equalized by the Board of Review	Final Equalized Value
Grayson & Genevieve Hacker		1 NE¼ of NE¼	17	142	31	40		5														
Laurence H. Thompson, Genevieve Hacker	Jing M Bey.	2 NW¼ of NE¼				40																
U. S. of America		3 SW¼ of NE¼																				
U. S. of America		4 SE¼ of NE¼																				
U. S. of America		5 S½ of NE¼ of NW¼																				
A. J. & Lydia Thompson		6 N½ of NE¼ of NW¼				20																
U. S. of America		7 NW¼ of NW¼																				
U. S. of America		8 SW¼ of NW¼																				
U. S. of America		9 SE¼ of NW¼																				
		10																				
U. S. of America		11 NE¼ of SW¼																				
U. S. of America		12 NW¼ of SW¼																				
U. S. of America		13 SW¼ of SW¼																				
U. S. of America		14 SE¼ of SW¼																				
		15																				
State of Minnesota		16 NE¼ of SE¼																				
U. S. of America		17 NW¼ of SE¼																				
U. S. of America		18 SW¼ of SE¼																				
U. S. of America		19 SE¼ of SE¼																				
		20																				
						100																

Sold for Taxes	Valuations by School Districts as Equalized by Department of Taxation: District No. ..... Rate ..... Mills (Dollars)	District No. ..... Rate ..... Mills (Dollars)	District No. ..... Rate ..... Mills (Dollars)	District No. 5 Rate 41 16 Mills (Dollars)	District No. ..... Rate ..... Mills (Dollars)	District No. ..... Rate ..... Mills (Dollars)	Tax including State Homestead ..... Mills ($ cts.)	State Tax on Non-Homestead 4.58 ..... Mills ($ cts.)	Special Taxes ($ cts.)	Total Taxes ($ cts.)		Paid	When Paid: Month	Day	Year	Number of Receipt	March Settlement 1950 ($ cts.)	June Settlement 1950 ($ cts.)	Penalty ($ cts.)	November Settlement 1950 ($ cts.)	Penalty ($ cts.)	Collections to First Monday in January 1951 ($ cts.)	Penalty ($ cts.)	Delinquent on First Monday in January 1951 ($ cts.)	Total Delinquent Tax and Penalty ($ cts.)	Remarks
			H 206				3394			3394	1	PAID IN FULL	MAY	15	1950	5879		3394								
												2nd Half Pen	OCT	30	1950	13457				296						
			H 36				592			592	2	1st Half Pen	JUL	24	1950	11694				296	12					
											3															
											4															
											5															
			H 18				296			296		2nd Half Pen	OCT	30	1950	13457				148						
											6	1st Half Pen	JUL	24	1950	11694				148	6					
											7															
											8															
											9															
											10															
											11															
											12															
											13															
											14															
											15															
											16															
											17															
											18															
											19															
											20															
		4	260				4282			4282								3394		888						

Assessment Roll and Tax List of Real Property in the Town of Shingobee, Cass County, Minnesota, for Taxes for the Year 1949.

Form 8CD

	IN WHOSE NAME ASSESSED	TO WHOM TRANSFERRED	DESCRIPTION OF PROPERTY: SUBDIVISION	Sec. or Lot	Town or Block	Rng.	Number of Acres of Land: Acres	100ths	Sec. School District	Indicate Homestead Tax or No	Indicate Agricultural Tax or No	TRUE AND FULL VALUATIONS: LAND Exclusive of Structures and Improvements (Dollars)	BUILDINGS and Other Structures (Dollars)	MACHINERY Permanently Attached to Real Estate (Dollars)	TOTAL True and Full Value (Dollars)	ASSESSED VALUATIONS: RURAL: Homestead Up to $4,000 20%	RURAL: Over $4,000 and Non-Homestead 33⅓%	ALL OTHER: Homestead Up to $4,000 25%	ALL OTHER: Over $4,000 and Non-Homestead 40%	MACHINERY Permanently Attached to Real Estate 33⅓% (Dollars)	TOTAL ASSESSED VALUE (Dollars)	Total Assessed Value as Equalized by the Board of Review (Dollars)	FINAL EQUALIZED VALUE (Dollars)
1	U. S. of America		NE ¼ of NE ¼	18	142	31			5														
2	U. S. of America		NW ¼ of NE ¼																				
3	U. S. of America		SW ¼ of NE ¼																				
4	U. S. of America		SE ¼ of NE ¼																				
5																							
6	U. S. of America		NE ¼ of NW ¼																				
7	U. S. of America		~~NW ¼ of NW ¼~~ Lot 1																				
8	U. S. of America		~~SW ¼ of NW ¼~~ " 2																				
9	U. S. of America		SE ¼ of NW ¼																				
10																							
11	U. S. of America		NE ¼ of SW ¼																				
12	U. S. of America		~~NW ¼ of SW ¼~~ Lot 3																				
13	U. S. of America		~~SW ¼ of SW ¼~~ " 4																				
14	U. S. of America		SE ¼ of SW ¼																				
15																							
16	U. S. of America		NE ¼ of SE ¼																				
17	U. S. of America		NW ¼ of SE ¼																				
18	U. S. of America		SW ¼ of SE ¼																				
19	U. S. of America		SE ¼ of SE ¼																				
20																							

	SOLD FOR TAXES	VALUATIONS BY SCHOOL DISTRICTS AS EQUALIZED BY DEPARTMENT OF TAXATION: District No.... Rate.... Mills (Dollars)	District No.... Rate.... Mills (Dollars)	District No.... Rate.... Mills (Dollars)	District No.... Rate.... Mills (Dollars)	District No.... Rate.... Mills (Dollars)	District No.... Rate.... Mills (Dollars)	Tax including State Homestead .....Mills ($ cts.)	State Tax on Non-Homestead .....Mills ($ cts.)	SPECIAL TAXES ($ cts.)	TOTAL TAXES ($ cts.)		PAID	WHEN PAID: Month Day Year	Number of Receipt	March Settlement 1950 ($ cts.)	June Settlement 1950 ($ cts.)	Penalty ($ cts.)	November Settlement 1950 ($ cts.)	Penalty ($ cts.)	Collections to First Monday in January 1951 ($ cts.)	Penalty ($ cts.)	Delinquent on First Monday in January 1951 ($ cts.)	Total Delinquent Tax and Penalty ($ cts.)	REMARKS
1												1													
2												2													
3												3													
4												4													
5												5													
6												6													
7												7													
8												8													
9												9													
10												10													
11												11													
12												12													
13												13													
14												14													
15												15													
16												16													
17												17													
18												18													
19												19													
20												20													

Assessment Roll and Tax List of Real Property in the Town of Shingobee, Cass County, Minnesota, for Taxes for the Year 1949.

Form 5CD

	IN WHOSE NAME ASSESSED	TO WHOM TRANSFERRED	DESCRIPTION OF PROPERTY: SUBDIVISION	Sec. or Lot	Town of Block	Rng.	Number of Acres of Land: Acres	Tenths	Sec. School District	Indicate Homestead Tax or No	Indicate Agricultural Tax or No	TRUE AND FULL VALUATIONS: LAND Exclusive of Structures and Improvements	BUILDINGS and Other Structures	MACHINERY Permanently Attached to Real Estate	TOTAL True and Full Value	ASSESSED VALUATIONS: RURAL: Homestead Up to $4,000 20%	Over $4,000 Non-Homestead 33⅓%	ALL OTHER: Homestead Up to $4,000 25%	Over $4,000 Non-Homestead 40%	MACHINERY Permanently Attached to Real Estate 33⅓%	TOTAL ASSESSED VALUE	Total Assessed Value as Equalized by the Board of Review	FINAL EQUALIZED VALUE
												Dollars	Dollars	Dollars	Dollars	Dollars	Dollars	Dollars	Dollars	Dollars	Dollars	Dollars	Dollars
1	Loretta Hudson Prehn		NE ¼ of NE ¼	19	142	31	40		5														
2	"		NW ¼ of NE ¼				40																
3	"		SW ¼ of NE ¼				40																
4	"		SE ¼ of NE ¼				40																
5																							
6	U. S. of America		NE ¼ of NW ¼																				
7	State of Minnesota		~~NW ¼ of NW ¼~~ Lot 1																				
8	U. S. of America		~~SW ¼ of NW ¼~~ " 2																				
9	U. S. of America		SE ¼ of NW ¼																				
10																							
11	U. S. of America		NE ¼ of SW ¼																				
12	U. S. of America		~~NW ¼ of SW ¼~~ " 3																				
13	U. S. of America		~~SW ¼ of SW ¼~~ " 4																				
14	U. S. of America		SE ¼ of SW ¼																				
15																							
16	U. S. of America		NE ¼ of SE ¼																				
17	U. S. of America		NW ¼ of SE ¼																				
18	U. S. of America		SW ¼ of SE ¼																				
19	U. S. of America		SE ¼ of SE ¼																				
20																							
							160																

VALUATIONS BY SCHOOL DISTRICTS AS EQUALIZED BY DEPARTMENT OF TAXATION

	District No. 5 Rate 71 Mills	District No.	District No.	District No.	District No.	District No.
	Dollars	Dollars	Dollars	Dollars	Dollars	Dollars
1	96					
2	138					
3	72					
4	72					
5						
6						
7						
8						
9						
10						
11						
12						
13						
14						
15						
16						
17						
18						
19						
20						
	378					

	SOLD FOR TAXES	Tax including State Homestead ..... Mills	State Tax on Non-Homestead 4.58 ..... Mills	SPECIAL TAXES	TOTAL TAXES		PAID	WHEN PAID Month Day Year	Number of Receipt	March Settlement 1950	June Settlement 1950	Penalty	November Settlement 1950	Penalty	Collections to First Monday in January 1951	Penalty	Delinquent on First Monday in January 1951	Penalty	Total Delinquent Tax and Penalty	REMARKS
		$ cts.	$ cts.	$ cts.	$ cts.					$ cts.	$ cts.	$ cts.	$ cts.	$ cts.	$ cts.	$ cts.	$ cts.	$ cts.	$ cts.	
1		1582	44		1626		PAID IN FULL	MAY 1 2 1950	6074		1626									
2		2272	64		2336		PAID IN FULL	MAY 1 2 1950			2336									
3		1186	32		1218		PAID IN FULL	MAY 1 2 1950			1218									
4		1186	32		1218		PAID IN FULL	MAY 1 2 1950			1218									
5																				
6																				
7																				
8																				
9																				
10																				
11																				
12																				
13																				
14																				
15																				
16																				
17																				
18																				
19																				
20																				
		6226	172		6398						6398									

Assessment Roll and Tax List of Real Property in the Town of Shingobee, Cass County, Minnesota, for Taxes for the Year 1949.

Form 5CD Miller-Davis Company, Minneapolis

	In Whose Name Assessed	To Whom Transferred	Description of Property: Subdivision	Sec. or Lot	Town or Block	Reg.	Number of Acres of Land: Acres	100ths	Sec. School District	Independent Consolidated Tax or No.	Independent Agricultural Tax or No.	True and Full Valuations: Land Exclusive of Structures and Improvements (Dollars)	Buildings and Other Structures (Dollars)	Machinery Permanently Attached to Real Estate (Dollars)	Total True and Full Value (Dollars)	Assessed Valuations: Rural: Homestead Up to $4,000 20% (Dollars)	Rural: Over $4,000 and Non-Homestead 33⅓% (Dollars)	All Other: Homestead Up to $4,000 25% (Dollars)	All Other: Over $4,000 and Non-Homestead 40% (Dollars)	Machinery Permanently Attached to Real Estate 33⅓% (Dollars)	Total Assessed Value (Dollars)	Total Assessed Value as Equalized by the Board of Review (Dollars)	Final Equalized Value (Dollars)
1	U.S. of America		NE¼ of NE¼	20	142	31			5														
2	Edward L. + Clara E. Kistner		NW¼ of NE¼				42	98															
3	U.S. of America		SW¼ of NE¼																				
4	U.S. of America		SE¼ of NE¼																				
5																							
6	Olga Carlson		NE¼ of NW¼				37	62															
7	U.S. of America		NW¼ of NW¼																				
8	U.S. of America		SW¼ of NW¼																				
9	E. G. Swanson	Paulson Berthine	SE¼ of NW¼				39	42															
10																							
11	Alfred N. + Edna Oberley		NE¼ of SW¼				40	20															
12	U.S. of America		NW¼ of SW¼																				
13	U.S. of America		SW¼ of SW¼																				
14	U.S. of America		SE¼ of SW¼																				
15																							
16	Claude B. + Lillian Starr		NE¼ of SE¼				51	48															
17	Ferdinand Zink		NW¼ of SE¼				47	69															
18	U.S. of America		SW¼ of SE¼																				
19	Claude B. + Lillian Starr		SE¼ of SE¼				50	42															
20																							
							309	81															

Valuations by School Districts as Equalized by Department of Taxation: District No. 5, Rate 49.01 Mills

	Sold for Taxes	District No.... Rate.... Mills (Dollars)	District No.... Rate.... Mills (Dollars)	District No.... Rate.... Mills (Dollars)	District No. 5 Rate 49.01 Mills (Dollars)	District No.... Rate.... Mills (Dollars)	District No.... Rate.... Mills (Dollars)	Tax including State Homestead ....Mills ($ cts.)	State Tax on Non-Homestead 4.58 ....Mills ($ cts.)	Special Taxes ($ cts.)	Total Taxes ($ cts.)	Paid	When Paid: Month Day Year	Number of Receipt	March Settlement 1950 ($ cts.)	June Settlement 1950 ($ cts.)	Penalty ($ cts.)	November Settlement 1950 ($ cts.)	Penalty ($ cts.)	Collections to First Monday in January 1951 ($ cts.)	Penalty ($ cts.)	Delinquent on First Monday in January 1951 ($ cts.)	Penalty ($ cts.)	Total Delinquent Tax and Penalty ($ cts.)	Remarks
1																									
2					69			11 36			11 36	PAID IN FULL	MAY 15 1950	6260		11 36									
3																									
4																									
5																									
6	SOLD FOR TAXES				75			12 36	34		12 70	PAID IN FULL	MAY 25 1950	7122		12 70									
7																									
8																									
9					55			9 06	26		9 32	PAID IN FULL	1950	11718				9 32	.47						
10																									
11					60			9 88	28	14	10 16	2nd Half Paid	OCT 31 1950 / MAY 29 1950	2957 / 7716		5 08		5 08							
12																									
13																									
14																									
15																									
16					76			12 52	34	17	12 86	1st Half Paid / 2nd Half Paid	OCT 31 1950 / MAY 31 1950	2948 / 7718		6 43		6 43							
17					76			12 52	34	17	12 86	1st Half Paid / 2nd Half Paid	OCT 31 1950 / MAY 29 1950	2949 / 7716		6 43		6 43							
18																									
19					76			12 52	34	17	12 86	1st Half Paid / 2nd Half Paid	OCT 31 1950 / MAY 31 1950	2947 / 7703		6 43		6 43							
20																									
				69 / 418 / 487				80 22	190		82 12					48 43		33 69							

Assessment Roll and Tax List of Real Property in the Town of Shingobee, Cass County, Minnesota, for Taxes for the Year 1949.

Form 5CD

In Whose Name Assessed	To Whom Transferred	Description of Property: Subdivision	Sec. or Lot	Town or Block	Reg.	Number of Acres of Land: Acres	100ths	Ind. Land Omitted Tax This Yr.	Ind. Land Omitted Tax Last Yr.	No. School District	True and Full Valuations: Land Exclusive of Structures and Improvements	Buildings and Other Structures	Machinery Permanently Attached to Real Estate	Total True and Full Value	Assessed Valuations: Rural: Homestead Up to $4,000 20%	Rural: Over $4,000 and Non-Homestead 33⅓%	All Other: Homestead Up to $4,000 25%	All Other: Over $4,000 and Non-Homestead 40%	Machinery Permanently Attached to Real Estate 33⅓%	Total Assessed Value	Total Assessed Value as Equalized by the Board of Review	Final Equalized Value
						Acres	100ths				Dollars	Dollars	Dollars	Dollars	Dollars	Dollars	Dollars	Dollars	Dollars	Dollars	Dollars	Dollars
Wesley Hart & La Verne Hart																						
Roderick E. & Mary I. La Belle		All Lot 1 lying N. & E. of Ry.	21	142	31	20	18	5														
Albert Carlson		2 ~~NW¼ of NW¼~~ Lot 2				39	50															
Raymond Lembke		S½ of S½ of ~~NE¼ of NE¼~~ less 150'x300'				38	60															
John, H. A. & Sophie Hanson		4 N½ of S½ of NE¼				40																
" "		A strip of land 4 rds. wide along S. side of NE¼ of NW¼				1																
Albert Bratrud		6 NE¼ of NW¼ less strip 4 rds. wide along S. side				39																
John, H. A. & Sophie Hanson		7 NW¼ of NW¼				40																
Albert Bratrud		8 SW¼ of NW¼				40																
"		9 SE¼ of NW¼				40																
Ed. J. P. Stade		10 S½ of NW¼ of SE¼				20																
U. S. of America		11 NE¼ of SW¼																				
U. S. of America		12 NW¼ of SW¼																				
U. S. of America		13 SW¼ of SW¼																				
U. S. of America		14 SE¼ of SW¼																				
Edna E. McGarry Rich		15 N½ of SE¼ less N. 1036'				8	60															
A. N. & Edna Oberly		16 N. 1036' of NE¼ of SE¼				31	40															
Alfred N. & Edna N. Oberly		17 N½ of NW¼ of SE¼				20																
Village of Walker		18 N½ of SW¼ of SE¼				20																
Robert L. & Ruth E. Johnson		19 SE¼ of SE¼ less N. 532'				35																
		20																				
						433	28															

Total $4163

Continued on next Page

Valuations by School Districts as Equalized by Department of Taxation — Charles Lake

Sold for Taxes	District No. ..... Rate ..... Mills	District No. ..... Rate ..... Mills	District No. ..... Rate ..... Mills	District No. ..... Rate ..... Mills	District No. ..... Rate ..... Mills	District No. ..... Rate ..... Mills	Tax including State Homestead	State Tax on Non-Homestead 4.58 Mills	Special Taxes	Total Taxes	Paid	When Paid (Month Day Year)	Number of Receipt	March Settlement 1950	June Settlement 1950	Penalty	November Settlement 1950	Penalty	Collections to First Monday in January 1951	Penalty	Delinquent as First Monday in January 1951	Penalty	Total Delinquent Tax and Penalty	Remarks
	Dollars	Dollars	Dollars	Dollars	Dollars	Dollars	$ cts.	$ cts.	$ cts.	$ cts.				$ cts.	$ cts.	$ cts.	$ cts.	$ cts.	$ cts.	$ cts.	$ cts.	$ cts.	$ cts.	
1			308				5074	142		5216	PAID IN FULL	JAN 11 1950	4641		5216									
2			72				1186	32		1218	PAID IN FULL	MAY 31 1950	7262		1218									
3			H 131				2158			2158	PAID IN FULL	MAY 29 1950	7131		2158									
4			H 198				3262			3262	2nd Half Paid / 1st Half Paid	MAY 31 1950 / MAY 23 1950	7139 / 7031		1631 / 1631									
5			H 3				50			50	2nd Half Paid / 1st Half Paid	MAY 31 1950 / MAY 23 1950	7139 / 7031		25 / 25									
6			133				2190	60.50		2250	2nd Half Paid / 1st Half Paid	OCT 26 1950 / MAY 31 1950	13395 / 7133		1125 / 1125		1125							
7			H 43				708			708	2nd Half Paid / 1st Half Paid	MAY 31 1950 / MAY 23 1950	7133 / 7031		354 / 354									
8			117				1928	54.91		1982	2nd Half Paid / 1st Half Paid	OCT 26 1950 / MAY 31 1950	13395 / 7172		991 / 991		991							
9			117				1928	54.91		1982	2nd Half Paid / 1st Half Paid	OCT 26 1950 / MAY 31 1950	13395 / 7172		991 / 991		991							
10			36				592	16		608	PAID IN FULL	MAY 19 1950	6376		608									
11																								
12																								
13																								
14																								
15			21				346	10		356	2nd Half Paid / 1st Half Paid	OCT 31 1950 / MAY 27 1950	14346 / 7146		178 / 178		178							
16			H 128				2108			2108	2nd Half Paid / 1st Half Paid	OCT 31 1950 / MAY 29 1950	14346 / 7146		1054 / 1054		1054							
17			H 18				296			296	2nd Half Paid / 1st Half Paid	OCT 31 1950 / MAY 29 1950	14346 / 7146		148 / 148		148							
18			H 38				626			626	2nd Half Paid / 1st Half Paid	SEP 8 1950 / MAY 31 1950	13264 / 7125		313 / 313		313							
19			H 135				2224			2224	2nd Half Paid / 1st Half Paid	SEP 8 1950 / MAY 31 1950	13265 / 7125		1112 / 1112		1112							
20																								
	H 694						24676	368		25044					19132		5912							
	DH 104																							
	798																							

Assessment Roll and Tax List of Real Property in the Town of Shingobee, Cass County, Minnesota, for Taxes for the Year 1949.

Form 5CD

	In Whose Name Assessed	To Whom Transferred	Description of Property: Subdivision	Sec. or Lot	Town Block	Rng.	Number of Acres of Land: Acres	100ths	No. School District	Indicate Homestead by a "Yes"	Indicate Agricultural by a "Yes"	True and Full Valuations: Land Exclusive of Structures and Improvements (Dollars)	Buildings and Other Structures (Dollars)	Machinery Permanently Attached to Real Estate (Dollars)	Total True and Full Value (Dollars)	Assessed Valuations: Rural: Homestead Up to $4,000 20% (Dollars)	Rural: Over $4,000 and Non-Homestead 33⅓% (Dollars)	All Other: Homestead Up to $4,000 25% (Dollars)	All Other: Over $4,000 and Non-Homestead 40% (Dollars)	Machinery Permanently Attached to Real Estate 33⅓% (Dollars)	Total Assessed Value (Dollars)	Total Assessed Value as Equalized by the Board of Review (Dollars)	Final Equalized Value (Dollars)	Remarks
1	Lewis A. + Nettie S. Becker		S½ of SW¼ of SE¼ less 1 ac.	21	142	31	19		5															
2	Donald + Frances Zelkey		3 rds. along E. line of S½ of SW¼ of SE¼				1																	.50 Cancelled
3			SW¼ of NE¼																					
4	John Hanson		Lot 1 Sec. 31 Rg. 31 533' of SE¼ of SE¼ less				10																	
5	Village of Walker		515.5' of E. 1000' (5 ac.)						Exempt															Granted Village of Walker
6			NE¼ of NW¼																					
7			NW¼ of NW¼																					
8			SW¼ of NW¼																					
9			SE¼ of NW¼																					
10	Village of Walker		515.5' of E. 1000' of S½ of SE¼						Exempt															
11			NE¼ of SW¼																					
12			NW¼ of SW¼																					
13			SW¼ of SW¼																					
14	Wendelin + Agnes Ardert		S. 100' of N. 760' of W. 300' of SE¼ of NE¼ less Hy. #371				70																	
15	" " "		50' x 100' of S½ of S½ of NE¼				70																	
16			NE¼ of SE¼																					
17			NW¼ of SE¼																					
18			SW¼ of SE¼																					
19			SE¼ of SE¼																					
20																								
							31	40																3.90

Valuations by School Districts as Equalized by Department of Taxation: District 5 Rate 21.64 Mills

	Sold for Taxes	District No. / Rate ... Mills (Dollars)	District No. / Rate ... Mills (Dollars)	District No. / Rate ... Mills (Dollars)	District No. / Rate ... Mills (Dollars)	District No. / Rate ... Mills (Dollars)	District No. / Rate ... Mills (Dollars)	Tax Including State Homestead ... Mills ($ cts.)	State Tax on Non-Homestead 4.58 ... Mills ($ cts.)	Special Taxes ($ cts.)	Total Taxes ($ cts.)	Paid	When Paid: Month Day Year	Number of Receipt	March Settlement 1950 ($ cts.)	June Settlement 1950 ($ cts.)	Penalty ($ cts.)	November Settlement 1950 ($ cts.)	Penalty ($ cts.)	Collections to First Monday in January 1951 ($ cts.)	Penalty ($ cts.)	Delinquent on First Monday in January 1951 ($ cts.)	Total Delinquent Tax and Penalty ($ cts.)
1				H 64				10 54			10 54	PAID IN FULL	MAY 9 1950	5615		10 54							
2	SOLD FOR TAXES			H 3				50			50	Forfeited											
3																							
4				H 18				296			296	2nd Half Paid	MAY 23 1950	7033		148							
5				20				~~330~~	10		~~340~~	1st Half Paid										~~340~~	
6																							
7																							
8																							
9																							
10																							
11																							
12																							
13																							
14				H 40				658			658	PAID IN FULL	MAY 26 1950	6680		658							
15				H 10				164			164	PAID IN FULL	MAY 26 1950	6680		164							
16																							
17																							
18																							
19																							
20																							
		H 3 / NH 17		135 / 20 / 155				2582	10		2592					2172							

Assessment Roll and Tax List of Real Property in the Town of Shingobee, Cass County, Minnesota, for Taxes for the Year 1949.

Form 5CD

	IN WHOSE NAME ASSESSED	TO WHOM TRANSFERRED	DESCRIPTION OF PROPERTY: SUBDIVISION	Sec. or Lot	Town or Block	Rng	Number of Acres of Land (Acres / 100ths)	Indicate Homestead Tax by a Check	No. School District	Indicate Agricultural Tax by a No.	TRUE AND FULL VALUATIONS: LAND Exclusive of Structures and Improvements	BUILDINGS and Other Structures	MACHINERY Permanently Attached to Real Estate	TOTAL True and Full Value	ASSESSED VALUATIONS: RURAL: Homestead Up to $4,000 20%	RURAL: Over $4,000 Non-Homestead 33⅓%	ALL OTHER: Homestead Up to $4,000 25%	ALL OTHER: Over $4,000 Non-Homestead 40%	MACHINERY Permanently Attached to Real Estate 33⅓%	TOTAL ASSESSED VALUE	Total Assessed Value as Equalized by the Board of Review	FINAL EQUALIZED VALUE
							Acres				Dollars	Dollars	Dollars	Dollars	Dollars	Dollars	Dollars	Dollars	Dollars	Dollars	Dollars	Dollars
1	Augusta H. & Peter E. Paluchy		Lot 2 ~~Sec. 30~~ of Rg.	22	142	31	21	5														
2			That part of SW¼ of SE¼ bounded by the lot on N., Inamo on E., ex. E., Section line on S. + Inamoville on W.																			
3	Synva Inamo						4				Vil.											
4	Bertha Woolbert		N 35' x 291.5' of SW¼ of SE¼				25				Vil.											
5																						
6	Henry & Agnes Erickson		165 x 291.5' of SE¼				1.16				Vil.											
7	Wallace A. & Helen E. Paradis		N. 50' of S. 546' of W. 291.5' of SW¼ of SE¼				33				Vil.											
8	Mathilda & Lloyd Bethel		100 x 291.5' of SW¼ of SE¼				67				Vil.											
9	Horace D. Riegle, Adm. E.T.A. estate John E. Andrews Jr.		Lot 3 ag. 2.43 E. of M.N.Ry.				5															
10	Bert E. & Beatrice Gardner		10 ac. of Lot 3 lg. 3 R.H. & S. less 1 ac. to Hyllas 2½ acres				6.50															
11			N E¼ of S W¼																			
12			N W¼ of S W¼																			
13	D. E. Wakefield		Lot 1 less 1.79 ac. Rg.				35.06															
14	Leslie & Irene Gardner		1 ac. of ~~Lot 3~~ S. of S.R.H. #82				1															
15																						
16	Horace D. Riegle Adm. Estate of John E. Andrews Jr.		Lot 2, outside Village & less part N. of Rg.				21															
17	" " "		1 ac. N. E. of Rg. of Lot 3				1															
18	The Gipson Lumber Co.		1 ac. of ~~Lot 3~~				1															
19	" " "		2.5 acs. of Lot 3				2.50															
20	Village of Walker		1 ac. of SW¼ of SE¼																			
							100.47															

Continued on next Page

	SOLD FOR TAXES	VALUATIONS BY SCHOOL DISTRICTS AS EQUALIZED BY DEPARTMENT OF TAXATION: District No. / Rate / Mills	District No. / Rate / Mills	District No. / Rate / Mills	District No. / Rate / Mills	District No. / Rate / Mills	District No. / Rate / Mills	Tax including State Homestead Mills	State Tax on Non-Homestead 4.58 Mills	SPECIAL TAXES	TOTAL TAXES	PAID	WHEN PAID (Month Day Year)	Number of Receipt	March Settlement 1950	June Settlement 1950	Penalty	November Settlement 1950	Penalty	Collections to First Monday in January 1951	Penalty	Delinquent on First Monday in January 1951	Penalty	Total Delinquent Tax and Penalty	REMARKS
		Dollars	Dollars	Dollars	Dollars	Dollars	Dollars	$ cts.	$ cts.	$ cts.	$ cts.					$ cts.	$ cts.	$ cts.	$ cts.	$ cts.	$ cts.	$ cts.	$ cts.	$ cts.	
1				H 167				26.68			26.68	2nd Half Paid / 1st Half Paid	OCT 31 1950 / MAY 31 1950	9472 / 7287		13.34		13.34							
2																									
3					7			1.26	.04		1.30	PAID IN FULL	MAY 27 1950	6716		1.30									
4				H 40				7.18			7.18	PAID IN FULL	SEP 1 1950	12166				7.18	.22						
5																									
6					86			15.46	.70		15.86	2nd Half Paid / 1st Half Paid	OCT 31 1950 / MAY 31 1950	9464 / 7908		7.93		7.93							
7					12			2.16	.06		2.22													222 & 244	
8				H 80				14.38			14.38	PAID IN FULL	MAY 29 1950	7811		14.38									
9					23			4.14	.10		4.24													424 & 466	
10				H 62				10.22			10.22	PAID IN FULL	MAY 31 1950	7899		10.22									
11																									
12																									
13					126			22.64	.58		23.22	PAID IN FULL	MAY 31 1950	7825		23.22									
14				H 173				28.50			28.50	PAID IN FULL	MAY 31 1950	7963		28.50									
15																									
16				1780				293.18	8.16		301.34	2nd Half Paid / 1st Half Paid	OCT 31 1950 / JUL 7 1950	15044 / 11930		15.00		150.67 / 150.67	4.82						
17					6			1.08	.02		1.10	2nd Half Paid / 1st Half Paid	OCT 31 1950 / MAY 31 1950	15004 / 8163		5.50		5.50							
18					356			63.98	1.64		65.62	2nd Half Paid / 1st Half Paid	OCT 2 1950 / MAY 31 1950	11445 / 8219		32.81		32.81							
19					105			18.86	.48		19.34	2nd Half Paid / 1st Half Paid	OCT 2 1950 / MAY 31 1950	11445 / 8219		9.67		9.67							
20																									
		14 / 3.14	397 / 1760 / 2157	156 / 78 / 234				351.58 / 151.14	11.48		521.20					141.92		372.82				6.46			

Assessment Roll and Tax List of Real Property in the Town of Shingobee, Cass County, Minnesota, for Taxes for the Year 1949.

Form 5CD BULLARD-DAVIS COMPANY, MINNEAPOLIS

In Whose Name Assessed	To Whom Transferred	Description of Property: Subdivision	Sec. or Lot	Town or Block	Rng.	Number of Acres of Land: Acres	100ths	No. School District	Indicate Homestead Tax by a No.	Indicate Agricultural Tax by a No.	True and Full Valuations: Land Exclusive of Structures and Improvements (Dollars)	Buildings and Other Structures (Dollars)	Machinery Permanently Attached to Real Estate (Dollars)	Total True and Full Value (Dollars)	Assessed Valuations: Rural: Homestead Up to $4,000 20% (Dollars)	Rural: Over $4,000 and Non-Homestead 33⅓% (Dollars)	All Other: Homestead Up to $4,000 25% (Dollars)	All Other: Over $4,000 and Non-Homestead 40% (Dollars)	Machinery Permanently Attached to Real Estate 33⅓% (Dollars)	Total Assessed Value (Dollars)	Total Assessed Value as Equalized by the Board of Review (Dollars)	Final Equalized Value (Dollars)
Edward Howard Musel		About 3 acs. of Lot 3	22	147	31	3		5														
Arthur A. Larson		Part of Lot 3 less Hy.				7	37															
Roscoe Croff		1.5 acs. of Lot 3				1	50															
Eugene & Louisa Harrington		4 acres of Lot 3				4																
B. D. & Della M. Dennis		175.5' x 446.5' x 175' x 160' of Lot 4																				
Alfred N. & Edna N. Oberley		3 acs. of Lot 3 (26 x 2 rds.)				3						200 addn										
C. J. & Sadie Eisenpeter		1/8 acs. of Lot 3					13															
Claude B. & Lillian Starr		Lot 4 (Lot 1) of Lot 1 and Allen Hemp Addn. # 8 & + Lots 160' x 160' x 146' x 97' Lots 70.5' x 145.5' x 175' x 160'				29																
Horace D. Riegle, Adm. C.T.A. Estate John E. Andrus, Jr.		Acres 1/2 of Lot 1				1	50															
Eric & Beulah Hagen		167' x 160' x 146' x 97' of Lot 1 & of Lot 4																				
Clyde M. & Pearl E. Cowell		150' x 353' of Lot 1				1	50															
Clarence Heeter		7 1/2 of 4 1/2 acs. of Lot 1				2	25															
Emil Sorenson		8 1/2 of 4 1/2 acs. of Lot 1				2	25															
Harry W. & Pearl Anderson		Commencing at the N.E. Cor. of Lot 3 & run W. 371.335' to the S.E. line of Lot 3, S. to beginning.				1	50															
Ind. School Dist. #5		500' of S.E. 1/4 of S.E. 1/4							Exempt													
Village of Walker		1 1/2 acs. of S.E. 1/4 of S.E. 1/4							Exempt													
Roy & Nina B. Krueger		71.50' of S. 446' of N. 291.8' of S.W. 1/4 of S.E. 1/4				33																
J. F., Lillian & Martin J. Reed		S.W. 1/4 of S.E. 1/4 W. of Hy. #34 less 100' x 200' & like 100' x 200'				10																
Sigrna Lucam		All that part of Part of S.W. 1/4 of S.E. 1/4 lying N. of Int. Stat. Inchmitts 669 ft.				9.27																
E. L. Rogers		1 ac. of Lot 3				1																
						67	70															

Abstr. # 4127

Valuations by School Districts as Equalized by Department of Taxation

	Sold for Taxes	District No. ..... Rate ..... Mills (Dollars)	District No. ..... Rate ..... Mills (Dollars)	District No. ..... Rate ..... Mills (Dollars)	District No. 5 Rate 164.11 Mills (Dollars)	District No. 5 Rate 179.11 Mills (Dollars)	District No. ..... Rate ..... Mills (Dollars)	Tax including State Homestead ..... Mills ($ cts.)	State Tax on Non-Homestead 4.5 ..... Mills ($ cts.)	Special Taxes ($ cts.)	Total Taxes ($ cts.)	Paid	When Paid: Month Day Year	Number of Receipt	March Settlement 1950 ($ cts.)	June Settlement 1950 ($ cts.)	Penalty ($ cts.)	November Settlement 1950 ($ cts.)	Penalty ($ cts.)	Collections to First Monday in January 1951 ($ cts.)	Penalty ($ cts.)	Delinquent on First Monday in January 1951 ($ cts.)	Total Delinquent Tax and Penalty ($ cts.)	Remarks
1				H 19				312			312	PAID IN FULL	MAY 11 1950	7547		312								
2				H 43				708			708	PAID IN FULL	MAY 20 1950	7631		708								
3				H 60				988	Balance Paid	NOV 8 1950	988	PAID IN FULL	FEB 8 1950	7526	988	178		178						178 Unpaid.
4				55				906	26 97		932	Balance Paid	MAY 31 1950	8358		932								
5				H 44				724			724	PAID IN FULL	MAY 23 1950	7549		724								
6				H 15				248			248	2nd Half Paid	OCT 31 1950	9775		124		124						
7				H 18				296			296	1st Half Paid	MAY 29 1950	7775		296								
8				H 123				2026			2026	PAID IN FULL	MAY 11 1950	7551		1013		1013						
9				5				82	02		84	2nd Half Paid	OCT 31 1950	9487		42		42						
10	SOLD FOR TAXES			H 33				544			544	1st Half Paid	MAY 31 1950	7543								544		
11				163				2684	74		2758	2nd Half Paid	OCT 31 1950	9860				2758	41					
12				567				9340	260		9600	PAID IN FULL	JUN 28 1950	10041								4800	52.80	
13				760				12518	348		12866	1st Half Paid	MAY 31 1950	8223		4800								
14				107				1762	50		1812	PAID IN FULL	MAY 31 1950	8136		12866								
15												PAID IN FULL	MAR 17 1950	7331		1812								
16																								
17					H 68			1222			1222	1st Half Paid	MAY 31 1950	8307		611						611	6.72	
18					H 5			90			90	Unpaid	May 31 1950	9707		90								
19					9			148	04		152	PAID IN FULL	MAY 27 1950	6716		152								
20																								
								33776 / 1312	764		35362				988	24304		4115				5952		

Days unpaid on Real Est.

Assessment Roll and Tax List of Real Property in the Town of Shingobee, Cass County, Minnesota, for Taxes for the Year 1949.

Form 5CD WILLIS-DAYS COMPANY, MINNEAPOLIS

	IN WHOSE NAME ASSESSED	TO WHOM TRANSFERRED	DESCRIPTION OF PROPERTY: SUBDIVISION	Sec. or Lot	Town or Block	Rng.	Number of Acres of Land: Acres	100ths	No. School District	Indicate Homestead Tax or No	Indicate Ag. Total Tax or No	TRUE AND FULL VALUATIONS: LAND Exclusive of Structures Improvements	BUILDINGS and Other Structures	MACHINERY Permanently Attached to Real Estate	TOTAL True and Full Value	ASSESSED VALUATIONS: RURAL: Homestead Up to $4,000 20%	RURAL: Over $4,000 and Non-Homestead 33⅓%	ALL OTHER: Homestead Up to $4,000 25%	ALL OTHER: Over $4,000 and Non-Homestead 40%	MACHINERY Permanently Attached to Real Estate 33⅓%	TOTAL ASSESSED VALUE	Total Assessed Value as Equalized by the Board of Review	FINAL EQUALIZED VALUE
							Acres	100ths				Dollars	Dollars	Dollars	Dollars	Dollars	Dollars	Dollars	Dollars	Dollars	Dollars	Dollars	Dollars
1	Ed. Wold		Lot 2 less platted & less 400'x490' & less 10 rds. to Norgard & less 10 rds. to Byhre & land 1 rd.	23	142	31	25	20	5														
2			NW¼ of NE¼																				
3	Arthur & Bernice L. Olson		400' x 90' of Lot 2					83															
4			SE¼ of NE¼																				
5	Theodore Norgard		10 rds x 16 rds of Lot 2 less platted				1.00																
6			NE¼ of NW¼																				
7	Amund Byhre		10 x 16 rds. of Lot 2 less platted				1.00																
8			SW¼ of NW¼																				
9			SE¼ of NW¼																				
10	John M. & Mary Meyer Lang		1.8 acs. of Lot 2				1.80																
11			NE¼ of SW¼																				
12			NW¼ of SW¼																				
13			SW¼ of SW¼																				
14			SE¼ of SW¼																				
15																							
16			NE¼ of SE¼																				
17			NW¼ of SE¼																				
18			SW¼ of SE¼																				
19			SE¼ of SE¼																				
20																							
							29	83															

	SOLD FOR TAXES	VALUATIONS BY SCHOOL DISTRICTS AS EQUALIZED BY DEPARTMENT OF TAXATION: District No. Rate ... Mills	District No. Rate ... Mills	District No. Rate ... Mills	District No. Rate ... Mills	District No. Rate ... Mills	District No. Rate ... Mills	Tax including State Homestead ... Mills	State Tax on Non-Homestead 4.58 ... Mills	SPECIAL TAXES	TOTAL TAXES		PAID	WHEN PAID (Month Day Year)	Number of Receipt	March Settlement 1950	June Settlement 1950	Penalty	November Settlement 1950	Penalty	Collections to First Monday in January 1951	Penalty	Delinquent on First Monday in January 1951	Penalty	Total Delinquent Tax and Penalty	REMARKS
		Dollars	Dollars	Dollars	Dollars	Dollars	Dollars	$ cts.	$ cts.	$ cts.	$ cts.						$ cts.	$ cts.	$ cts.	$ cts.	$ cts.	$ cts.	$ cts.	$ cts.	$ cts.	
1					H 54			9.70			9.70	1	PAID IN FULL	MAY 18 1950	7005		9.70									
2												2	2nd Half Paid	OCT 31 1950	14011											
3					H 177			30.92			30.92	3	1st Half Paid	MAY 26 1950	6778		15.46		15.46							
4												4														
5					22			3.96	10		4.06	5	Paid on full OR # 22717			1-8-51								#06	Pd
6												6														
7					22			3.96	10	✓	4.06	7	PAID IN FULL	MAY 9 1949	5788		4.06									
8												8														
9												9														
10					H 197			35.40			35.40	10	PAID IN FULL	MAY 23 1950	6485		35.40									
11												11														
12												12														
13												13														
14												14														
15												15														
16												16														
17												17														
18												18														
19												19														
20		14 DR			= 48 44 46			83.94	20		84.14	20					64.62		15.46					4.06	

Assessment Roll and Tax List of Real Property in the Town of Shingobee, Cass County, Minnesota, for Taxes for the Year 1949.

Form 5CD MILLER-DAVIS COMPANY, MINNEAPOLIS

	IN WHOSE NAME ASSESSED	TO WHOM TRANSFERRED	DESCRIPTION OF PROPERTY: SUBDIVISION	Sec. or Lot	Town or Block	Rng.	Number of Acres of Land: Acres	100ths	No. School District	Indicate Homestead In or Out	Indicate Agricultural Land Yes or No	TRUE AND FULL VALUATIONS: LAND Exclusive of Structures and Improvements	BUILDINGS and Other Structures	MACHINERY Permanently Attached to Real Estate	TOTAL True and Full Value	ASSESSED VALUATIONS: RURAL: Homestead Up to $4,000 20%	RURAL: Over $4,000 Non-Homestead 33⅓%	ALL OTHER: Homestead Up to $4,000 25%	ALL OTHER: Over $4,000 Non-Homestead 40%	MACHINERY Permanently Attached to Real Estate 33⅓%	TOTAL ASSESSED VALUE	Total Assessed Value as Equalized by the Board of Review	FINAL EQUALIZED VALUE
												Dollars	Dollars	Dollars	Dollars	Dollars	Dollars	Dollars	Dollars	Dollars	Dollars	Dollars	Dollars
1	Ethel L. Peterson		S½ of ~~Lot 5~~	24	142	31	25	50	5														
2			NW¼ of NE¼																				
3			SW¼ of NE¼																				
4			SE¼ of NE¼																				
5	U. S. of America	in trust for Minn. Chippewa Tribe	Lot 7																				
6			NE¼ of NW¼																				
7			NW¼ of NW¼																				
8			SW¼ of NW¼																				
9			SE¼ of NW¼																				
10																							
11			NE¼ of SW¼																				
12			NW¼ of SW¼																				
13			SW¼ of SW¼																				
14			SE¼ of SW¼																				
15																							
16			NE¼ of SE¼																				
17			NW¼ of SE¼																				
18			SW¼ of SE¼																				
19			SE¼ of SE¼																				
20																							
							2550																

	SOLD FOR TAXES	VALUATIONS BY SCHOOL DISTRICTS AS EQUALIZED BY DEPARTMENT OF TAXATION: District No. ..... Rate ..... Mills	District No. ..... Rate ..... Mills	District No. ..... Rate ..... Mills	District No. 5 Rate 7.45 Mills	District No. ..... Rate ..... Mills	District No. ..... Rate ..... Mills	Tax including State Homestead ..... Mills	State Tax on Non-Homestead 4.58 Mills	SPECIAL TAXES	TOTAL TAXES	PAID	WHEN PAID: Month Day Year	Number of Receipt	March Settlement 1950	June Settlement 1950	Penalty	November Settlement 1950	Penalty	Collections to First Monday in January 1951	Penalty	Delinquent on First Monday in January 1951	Penalty	Total Delinquent Tax and Penalty	REMARKS
		Dollars	Dollars	Dollars	Dollars	Dollars	Dollars	$ cts.	$ cts.	$ cts.	$ cts.				$ cts.	$ cts.	$ cts.	$ cts.	$ cts.	$ cts.	$ cts.	$ cts.	$ cts.	$ cts.	
1					45			7.42	.20	✓	7.62 ✓	PAID IN FULL	MAY 31 1950	7.287		7.62 ✓									
2																									
3																									
4																									
5																									
6																									
7																									
8																									
9																									
10																									
11																									
12																									
13																									
14																									
15																									
16																									
17																									
18																									
19																									
20																									
			A 7.16		45			7.42	.20		7.62					7.62									

Assessment Roll and Tax List of Real Property in the Town of Shingobee, Cass County, Minnesota, for Taxes for the Year 1949.

Form 5CD

	In Whose Name Assessed	To Whom Transferred	Description of Property: Subdivision	Sec. or Lot	Town or Block	Rng.	Number of Acres of Land (Acres / Units)	No. School District	Indicate Homestead Tax as Yes	Indicate Homestead Tax as No	True and Full Valuations: Land (Exclusive of Structures and Improvements)	Buildings and Other Structures	Machinery Permanently Attached to Real Estate	Total True and Full Value	Assessed Valuations: Rural: Homestead Up to $4,000 20%	Rural: Over $4,000 and Non-Homestead 33⅓%	All Other: Homestead Up to $4,000 25%	All Other: Over $4,000 and Non-Homestead 40%	Machinery Permanently Attached to Real Estate 33⅓%	Total Assessed Value	Total Assessed Value as Equalized by the Board of Review	Final Equalized Value
							Acres				Dollars	Dollars	Dollars	Dollars	Dollars	Dollars	Dollars	Dollars	Dollars	Dollars	Dollars	Dollars
1	Regina & Johan Odin Naustvold		N½ of Lot 2	25	142	31	25 25	5														
2			NW¼ of NE¼																			
3			SW¼ of NE¼																			
4			SE¼ of NE¼																			
5	Ethel L. Peterson		Lot 6				10 90															
6			NE¼ of NW¼																			
7			NW¼ of NW¼																			
8			SW¼ of NW¼																			
9			SE¼ of NW¼																			
10																						
11	Regina & Johan Odin Naustvold		~~NE¼ of SW¼~~ Lot 3				16															
12			NW¼ of SW¼																			
13			SW¼ of SW¼																			
14	Pearl Hinde		~~SE¼ of SW¼~~ Lot 7				19 60															
15																						
16	State of Minnesota		NE¼ of SE¼																			
17	State of Minnesota		~~NE¼ of SE¼~~ Lot 4 less Plat of Breezy Point																			
18	Chris H. Kensier		~~NW¼ of SE¼~~ Lot 5 less Plat of Breezy Point & less 5.8 ac.				40															
19	"		SE¼ of SE¼				40															
20	Vernon Mc Reavey		5.8 acs. of Lot 5				5 80															
							157 55															

Valuations by School Districts as Equalized by Department of Taxation: District No. 5, Rate 174 Mills

	Sold for Taxes	District No. / Rate / Mills	District No. / Rate / Mills	District No. / Rate / Mills	District No. 5 / Rate 174 Mills	District No. / Rate / Mills	Tax including State Homestead	State Tax on Non-Homestead 4.53 Mills	Special Taxes	Total Taxes	Paid	When Paid (Month Day Year)	Number of Receipt	March Settlement 1950	June Settlement 1950	Penalty	November Settlement 1950	Penalty	Cuisentions to First Monday in January 1951	Penalty	Delinquent on First Monday in January 1951	Penalty	Total Delinquent Tax and Penalty	Remarks
		Dollars	Dollars	Dollars	Dollars	Dollars	$ cts.	$ cts.	$ cts.	$ cts.					$ cts.	$ cts.	$ cts.	$ cts.	$ cts.	$ cts.	$ cts.	$ cts.	$ cts.	
1					45		7 42	20		7 62	2nd Half Paid 1st Half Paid	OCT 3 1 1950 MAR 2 8 1950	13094 5069		3 81		3 81							
2																								
3																								
4																								
5					30		4 94	14		5 08	PAID IN FULL	MAY 3 1 1950	11287		5 08									
6																								
7																								
8																								
9																								
10																								
11					39		6 42	18		6 60	2nd Half Paid 1st Half Paid	OCT 3 1 1950 APR 2 8 1950	13094 5269		3 30		3 30							
12																								
13																								
14					30		4 94	14		5 08	PAID IN FULL	APR 1 5 1950	4219		5 08									
15																								
16																								
17				H 14 37							2nd Half Paid	SEP 1 5 1950	13199											
18				73			38 64	34		38 98	1st Half Paid	MAY 1 9 1950	6761		19 49		19 49							
19				H 36			5 92			5 92	2nd Half Paid 1st Half Paid	SEP 1 5 1950 MAY 1 9 1950	13199 6761		2 96		2 96							
20					50		8 74	22		8 96	PAID IN FULL	MAY 1 1 1950	7930		8 96									
		N 5		36	142																			
		M 6		24	72		37 88	1 72		39 60					48 18		29 62							
				230	215		38 64																	

Assessment Roll and Tax List of Real Property in the Town of Shingobee, Cass County, Minnesota, for Taxes for the Year 1949.

Form 5CD (Revised Entire Department, Minnesota)

	In Whose Name Assessed	To Whom Transferred	Description of Property: Subdivision	Sec. or Lot	Town or Block	Reg.	Number of Acres of Land (Acres / 100ths)	No. School District	Indicate Homestead Yes or No	Indicate Agricultural Yes or No	True and Full Valuations: Land Exclusive of Structures and Improvements (Dollars)	Buildings and Other Structures (Dollars)	Machinery Permanently Attached to Real Estate (Dollars)	Total True and Full Value (Dollars)	Assessed Valuations: Rural: Homestead Up to $4,000 20% (Dollars)	Rural: Over $4,000 and Non-Homestead 33⅓% (Dollars)	All Other: Homestead Up to $4,000 25% (Dollars)	All Other: Over $4,000 Non-Homestead 40% (Dollars)	All Other: Machinery Permanently Attached to Real Estate 33⅓% (Dollars)	Total Assessed Value (Dollars)	Total Assessed Value Equalized by the Board of Review (Dollars)	Final Equalized Value (Dollars)
1	Russell & Ruby Angel		1.7 acs of Lot 4	26	142	31	1.70	5														
2	William & Loretta Erickson		all unplatted portion of Lot 4 lying E of Hy. Lying W of W line of Lyons Island from that point to the Northerly part of Lot 4 Smokejpiddle				8.70															
3			SW¼ of NE¼																			
4	Henry W. & Orvilla Luch		Part of Lot 1 E of Hy.				.50															
5	Herman Fisher		Lot 3				41.65															
6			NE¼ of NW¼																			
7			NW¼ of NW¼																			
8	George & Sylvia A. Jessen		115' of ~~Lot 1 of NW~~				1															
9			SE¼ of NW¼																			
10	Henry D. & Sophie Heathman		tract on S. 150' along W. side of Hy 371 of Lot 4 less Chakoke Tract 150' N. Nutley thence SWly to W. line of Lot 4 thence S. 50' to SW Cor. of Lot 4				1															
11	George A. & Sylvia A. Jessen		NW¼ of SW¼ less Hwy				38															
12	Herman Fisher		All unplatted portion of SW¼ of SW¼ lying W of Hy. & S of line from W. line of the Northerly point of Lot 4 Smokejpiddle				20															
13	Anna C. Dallaire																					
14			SW¼ of NW¼																			
15	Herman Fisher		Lot 4 less 8 acs & less Hy. & less less Magnus Tract				150 E by 100 N 41.45															
16	L. J. Savard		Lot 2 E of Hy. less 9 acs of Lot 1 E of Hy. + NE¼ of SE¼ less school & legend				12															
17	Fred Fisher		Lot 2 W. of Hy. less 2.20 acs.				36.80															
18	"		~~NW¼ of NW¼~~ ~~NW¼ of NW¼~~ 5.15 acs of Lot 3 less 3 acs of Service Heights				48															
19	"		~~NW¼ of NW¼~~ S. 9 acs of Lot 3 W. of Hy. less 2 acs of Lot 3 less 2.8 acs ~~less Wallace Hewell (?)~~				6.10															
20	Clarence & Betty Fisher Harold Fisher		~~that part of Lot 1 lying between~~ ~~R.R. Hwy & Russell Fisher~~				256.90															

Continued on next Page

Valuations by School Districts as Equalized by Department of Taxation

Sold for Taxes	District No. / Rate ... Mills (Dollars)	District No. / Rate ... Mills (Dollars)	District No. / Rate ... Mills (Dollars)	District No. 7 / Rate 1 / 1.4 Mills (Dollars)	District No. 5 / Rate 1 / 1.4 Mills (Dollars)	District No. / Rate ... Mills (Dollars)	Tax including State Homestead ... Mills ($ cts.)	State Tax on Non-Homestead 4.58 Mills ($ cts.)	Special Taxes ($ cts.)	Total Taxes ($ cts.)		Paid	When Paid: Month	Day	Year	Number of Receipt	March Settlement 1950 ($ cts.)	June Settlement 1950 ($ cts.)	Penalty ($ cts.)	November Settlement 1950 ($ cts.)	Penalty ($ cts.)	Collections to First Monday in January 1951 ($ cts.)	Penalty ($ cts.)	Delinquent on First Monday in January 1951 ($ cts.)	Total Delinquent Tax and Penalty ($ cts.)	Remarks
1				H 183			20.26			20.26	1	PAID IN FULL	AUG	30	1950	1262				20.26	.51					
2				H 77			12.68			12.68	2	PAID IN FULL	SEP	9	1950	1243				12.68	.38					
3											3															
4				H 103			16.96			16.96	4	PAID IN FULL	MAY	9	1950	5690		16.96								
5	Dan Illeven			→ H 337			68.78	1.68		68.78	5	2nd Half Paid	OCT	18	1950	13340		34.39		34.39						
												1st Half Paid	MAY	26	1950	7724										
6	Herman Fisher			H 110			18.12			18.12	6	PAID IN FULL	MAY	26	1950	7726		18.12								
7											7															
8				H 104			17.12			17.12	8	PAID IN FULL	MAY	3	1950	5277		17.12								
9											9															
10				H 125			20.58			20.58	10	PAID IN FULL	MAY	31	1950	8310		20.58								
11				H 9			1.48			1.48	11	PAID IN FULL	MAY	3	1950	5277		1.48								
12				H 43			7.08			7.08	12	PAID IN FULL	MAY	26	1950	7726		7.08								
												2nd Half Paid	OCT	31	1950	13577										
13				H 43			7.08			7.08	13	1st Half Paid	MAY	31	1950	8403		3.54		3.54						
14											14															
15				H 43			7.08			7.08	15	PAID IN FULL	~~MAY~~	~~26~~	~~1950~~	7726		7.08								
16											16															
17				148	H 195 271		24.38	68		25.06	17	PAID IN FULL	JUL	20	1950	11772				84.98	1.70				25.06	42.57
18				H 54			8.90			8.90	18	PAID IN FULL	JUL	20	1950	11771				8.90	.12					
19				H 11			1.82			1.82	19	PAID IN FULL	JUL	20	1950	11772				1.82	.04					
20											20															
	H NH	1949 Rate	905 64	227 612			16354	248		31.98								126.35		166.57					25.06	
			792	846			150.96																			

Form 5CD

Assessment Roll and Tax List of Real Property in the Town of Shingobee, Cass County, Minnesota, for Taxes for the Year 1949.

	IN WHOSE NAME ASSESSED	TO WHOM TRANSFERRED	DESCRIPTION OF PROPERTY: SUBDIVISION	Sec. or Lot	Town or Block	Rng.	Number of Acres of Land: Acres	100ths	No. School Districts	Indicate Homestead Tax by Ha	Indicate Agricultural Tax by Ag	TRUE AND FULL VALUATIONS: LAND Exclusive of Structures and Improvements	BUILDINGS and Other Structures	MACHINERY Permanently Attached to Real Estate	TOTAL True and Full Value	ASSESSED VALUATIONS: RURAL: Homestead Up to $4,000 20%	Over $4,000 and Non-Homestead 33⅓%	ALL OTHER: Homestead Up to $4,000 25%	Over $4,000 and Non-Homestead 40%	MACHINERY Permanently Attached to Real Estate 33⅓%	TOTAL ASSESSED VALUE	Total Assessed Valuation Equalized by Equalization Board of the Board of Review	FINAL EQUALIZED VALUE
												Dollars	Dollars	Dollars	Dollars	Dollars	Dollars	Dollars	Dollars	Dollars	Dollars	Dollars	Dollars
1	A. N. Meland		A piece of Lot 1 lying N. of ~~NW¼ of NW¼~~ Sunrise Heights	26	142	31	50		5														
2	L. J. Savard	"Silver Dollar"	2.20 acs. of ~~NW¼ of NW¼~~ Lot 2				220																
3	"	"	2.80 acs. of ~~NW¼ of NW¼~~ Lot 1				280																
4			SE¼ of NE¼																				
5	Henry J. & Gladys E. La Musga		High part of N. 645' of W. 500' of Lot 4 lying N. & E. of Hy. less road																				
6			~~NW¼ of NW¼~~																				
7	Leon E. & Rose M. Erela		Part of ~~Lot 4 of NW¼ of NW¼~~																				
8			SW¼ of NW¼																				
9			SE¼ of NW¼																				
10																							
11			NE¼ of SW¼																				
12			NW¼ of SW¼																				
13			SW¼ of SW¼																				
14			SE¼ of SW¼																				
15																							
16			NE¼ of SE¼																				
17			NW¼ of SE¼																				
18			SW¼ of SE¼																				
19			SE¼ of SE¼																				
20																							
							550																

VALUATIONS BY SCHOOL DISTRICTS AND EQUALIZED BY DEPARTMENT OF TAXATION

SOLD FOR TAXES	District No. ..... Rate ..... Mills	District No. ..... Rate ..... Mills	District No. ..... Rate ..... Mills	District No. 5 Rate 41.46 Mills	District No. 5 Rate 41.46 Mills	District No. ..... Rate ..... Mills	Tax including State Homestead ..... Mills $ cts.	State Tax on Non-Homestead 4.58 Mills $ cts.	SPECIAL TAXES $ cts.	TOTAL TAXES $ cts.		PAID	WHEN PAID Month Day Year	Number of Receipt	March Settlement 1950 $ cts.	June Settlement 1950 $ cts.	Penalty $ cts.	November Settlement 1950 $ cts.	Penalty $ cts.	Collections to First Monday in January 1951 $ cts.	Penalty $ cts.	Delinquent on First Monday in January 1951 $ cts.	Total Delinquent Tax and Penalty $ cts.	REMARKS
	Dollars	Dollars	Dollars	Dollars	Dollars	Dollars																		
1				17			2 80	08		2 88	1	PAID IN FULL	MAY 31 1950	5321		2 88								
2					33		5 94	16		6 10	2											6 10	6 71	
3					523		93 98	246		96 38	3											96 38	106 02	
4											4													
5	SOLD FOR TAXES			4 46			7 58			7 58	5	PAID IN FULL	MAY 15 1950	5904		7 58								
6											6													
7											7													
8											8													
9											9													
10											10													
11											11													
12											12													
13											13													
14											14													
15											15													
16											16													
17											17													
18											18													
19											19													
20		H 10 88 NH		46 17 563			1038 99 92	264		11294	20					10 46						102 48		

Assessment Roll and Tax List of Real Property in the Town of Shingobee, Cass County, Minnesota, for Taxes for the Year 1949.

Form 5CD

In whose name assessed	To whom transferred	Description of property: Subdivision	Sec. or Lot	Town or Block	Rng.	Number of acres of land: Acres	Hdths	No. School District	Indicate Homestead Tax or No	Indicate Agricultural Tax or No	True and full valuations: Land exclusive of buildings and improvements	Buildings and other structures	Machinery permanently attached to real estate	Total true and full value	Assessed valuations: Rural: Homestead Up to $4,000 20%	Rural: Over $4,000 and Non-Homestead 33⅓%	All other: Homestead Up to $4,000 25%	All other: Over $4,000 and Non-Homestead 40%	Machinery permanently attached to real estate 33⅓%	Total assessed value	Total assessed value as equalized by the Board of Review	Final equalized value
											Dollars	Dollars	Dollars	Dollars	Dollars	Dollars	Dollars	Dollars	Dollars	Dollars	Dollars	Dollars
U. S. of America		1 NE¼ of NE¼				27	142.31	5														
Patty Stokesbery, Grace Peterson & Helen Bilben		Lot 2 less 3½ acres				10	50															
~~Pope D. Stokesbery~~																						
Patter Stokesbery, Grace Peterson & Helen Bilben		Lot 3 less 100' x 370' & less 1 acre				35	98															
C. D. Bacon		Lot 8 less 3 acs. & less 260' x 150'				25	71															
Verdie A. & Helen H. Paulson		260' x 150' of Lot 8																				
Elsie M. Johnson		S 6¼ of NE¼				40																
Dorothy Hluke		25 rds. of Lot 4, W. of road				3	45															
Julia S. Damble		3 rds. wide E. side of Road; 35 Rods of Lot 4				3	45															
J. C. Jewell		Lot 1				23	08															
John A. Sanden		100' x 370' of Lot 3				1	17															
Quentin M. & Henrietta T. Krueger		2 acs. of Lot 8				2																
Julia S. Damble		E. 20 acres of Lot 4 & Lot 5 less 3 acs.				17																
W. R. Hluke		3 acres of Lot 5 & of Ebbell Rd. & less 1 acs.				2	81															
Minn. Power & Light Co.		200' x 40' W. of road of Lot 5				19																
Elsie M. Johnson		N 6¼ of S 6¼				40																
Carl C. & Nina Steadland		Lot 7				26	50															
" "		" 6				15	75															
Dorothy Hluke		S E¼ of Lot 4 less 1 ac.				19	50															
		SE¼ of SE¼																				
Mary Helen & Stanley E. Bilben		1 ac. of Lot 3				1																
						268	09															

Continued on next Page

Valuations by school districts as equalized by Department of Taxation 1949

District No.	District No.	District No.	District No.	District No.
Rate ..... Mills	Rate ..... Mills	Rate ..... Mills	Rate ..... Mills	Rate ..... Mills
Dollars	Dollars	Dollars	Dollars	Dollars
			30	
			136	
			H 377	
			H 106	
			H 73	
			H 218	
			H 16	
			H 110	
			H 47	
			H 135	
			H 628	
			H 6	
		2699		
			H 43	
			H 37	
			H 1507	
			328	
			H 29	
			12	
H	1800	1600		
DB	1778	3207		
	1948	3177		

Sold for taxes	Tax including State Homestead ..... Mills	State Tax on Non-Homestead 4.58 Mills	Special taxes	Total taxes	Paid	When paid: Month	Day	Year	Number of receipt	March settlement 1950	June settlement 1950	Penalty	November settlement 1950	Penalty	Collections to first Monday in January 1951	Penalty	Delinquent on first Monday in January 1951	Penalty	Total delinquent tax and penalty	Remarks
	$ cts.	$ cts.	$ cts.	$ cts.						$ cts.	$ cts.	$ cts.	$ cts.	$ cts.	$ cts.	$ cts.	$ cts.	$ cts.	$ cts.	
30	494	14		508	PAID IN FULL	APR	25	1950	4979		508									
136	2240	62		2302	Paid in full	APR	27	1950	2795	2302										
H 377	6210			6210	2nd Half Paid		31	1950	12749											
					1st Half Paid	MAY	31	1950	7900		310.5		31.05							
H 106	1746			1746	PAID IN FULL	MAY	20	1950	7627		174.6									
H 73	1202			1202	PAID IN FULL	MAY	31	1950	8278		120.2									
H 218	3590			3590													3590		39.49	
H 16	264			264	PAID IN FULL	MAY	9	1950	5686		26.4									
H 110	1812			1812	2nd Half Paid	DEC	30	1950	14189						906		72			
					1st Half Paid	APR	21	1950	4141		90.6									
H 47	774			774	PAID IN FULL	MAY	15	1950	6275		77.4									
					2nd Half Paid	OCT	30	1950	12487											
H 135	2224			2224	[illegible]	MAY	31	1950	7771		111.2		111.2							
H 628	10344			10344	PAID IN FULL	MAY	9	1950	5688		103.44									
H 6	98			98													98		1.08	
					2nd Half Paid	OCT	3	1950	10829											
2699	48504	1236	6½	49740	1st Half Paid	MAY	23	1950	6860		2487.0		248.70							
H 43	708			708													708		7.79	
					2nd Half Paid	AUG	31	1950	11940				26.4							
H 37	528			528	PAID IN FULL	MAY	31	1950	7897		26.4		43.70							
					2nd Half Paid	AUG	31	1950	11940											
H 1507	8590	150	6½	8740	1st half	May	31	1950	4944		430.0									
328																				
H 29	478			478													478		5.26	
12	198	06		204	PAID IN FULL	APR	25	1950	4979		20.4									
H 1800 1600										23.02	4266.9		332.01		906		4894			
DB 1778 3207	329.10																			
1948 3177	5709.4	146.8		9147.2																

Assessment Roll and Tax List of Real Property in the Town of Shingobee, Cass County, Minnesota, for Taxes for the Year 1949.

Form 5CD—Miller-Davis Company, Minneapolis

In whose name assessed	To whom transferred	Description of property: Subdivision	Sec. or Lot	Town of Block	Rng.	Number of Acres of Land: Acres	1950	No. School District	Indicate special levy for Tax of 1949	Indicate special levy for Tax of 1950	True and Full Valuations: Land Exclusive of Structures and Improvements (Dollars)	Buildings and Other Structures (Dollars)	Machinery Permanently Attached to Real Estate (Dollars)	Total True and Full Value (Dollars)	Assessed Valuations: Rural: Homestead Up to $4,000 20% (Dollars)	Rural: Over $4,000 and Non-Homestead 33⅓% (Dollars)	All Other: Homestead Up to $4,000 25% (Dollars)	All Other: Over $4,000 and Non-Homestead 40% (Dollars)	All Other: Machinery Permanently Attached to Real Estate 33⅓% (Dollars)	Total Assessed Value (Dollars)	Total Assessed Value as Equalized by the Board of Review (Dollars)	Final Equalized Value (Dollars)
Henry & Kathleen Olson		.5 ½ of NW ¼ of SE ¼ less Sog 230' in NW Cor. & W. 660' of SE ¼ thereof				927	142.31	749	5													
Henry & Agnes Erickson		2 N ½ of NW ¼ of SE ¼						20														
Elizabeth B. Andrus		3 ~~W ½ of NW ¼ of NE ¼~~ S ½ of SE ¼ less W. 660' of N. 660'						67.59														
		4 SE ¼ of NE ¼																				
Kenneth & Bernice Wilson		5 300' x 300' in NW Cor. of S ½ of NW ¼ of SE ¼						2														
Dorothy Hluke		~~All of Lot 5 except E. 30 rds.~~						31.50														
John E. Andrus		~~All of Lot 4 except E. 45 rds.~~ 1 ac. of SE ¼ of NW ¼ lying E. of Hy.						1														
		8 SW ¼ of NW ¼																				
		9 SE ¼ of NW ¼																				
Mary Helen & Stanley E. Bilben		10 S. 200' of N 320' of E. 150' of Lot 2						1														
J. Hamlen & Edith M. Hamlen		11 NE ¼ of SW ¼						.7														
		12 NW ¼ of SW ¼																				
		13 SW ¼ of SW ¼																				
		14 SE ¼ of SW ¼																				
		15																				
		16 NE ¼ of SE ¼																				
		17 NW ¼ of SE ¼																				
		18 SW ¼ of SE ¼																				
		19 SE ¼ of SE ¼																				
		20																				
								132.98														

Valuations by School Districts as Equalized by Department of Taxation: District No. 5, Rate 44.58 Mills; District No. 144, Rate 44.58 Mills

	Sold for Taxes	Tax including State Homestead ... Mills	State Tax on Non-Homestead 4.58 Mills	Special Taxes	Total Taxes		Paid	When Paid (Month Day Year)	Number of Receipt	March Settlement 1950	June Settlement 1950	Penalty	November Settlement 1950	Penalty	Collections to First Monday in January 1951	Penalty	Delinquent on First Monday in January 1951	Total Delinquent Tax and Penalty	Remarks
		$ cts.	$ cts.	$ cts.	$ cts.					$ cts.	$ cts.	$ cts.	$ cts.	$ cts.	$ cts.	$ cts.	$ cts.	$ cts.	
SOLD FOR TAXES						2nd Half Paid		OCT 31 1950	3217										
1		1648			1648	1st Half Paid		APR 22 1950	5911		824 ✓		824 ✓						
2		1482	42		1524 ✓	2nd Half Paid		OCT 31 1950	3448		762 ✓		762 ✓						
3		2768	76 ✓		2844	1st Half Paid		MAY 31 1950	7198										
4						PAID IN FULL		MAY 23 1950	6484		2844 ✓								
5		544 ✓	16		560	PAID IN FULL		FEB 3 1950	1318	560 ✓									
6		890	24		914 ✓													914	x1005
7	SOLD FOR TAXES	66	02		68 ✓													68	
8																			
9																			
10		82	02 ✓		84 ✓	PAID IN FULL		APR 25 1950	4979		84 ✓								
11																			
12																			
13																			
14																			
15																			
16																			
17																			
18																			
19																			
20																			
	H 104	7480	162		7642					560	4514		1586					982	

Assessment Roll and Tax List of Real Property in the Town of Shingobee, Cass County, Minnesota, for Taxes for the Year 1949.

Form 5CD BURLESON PRINTING COMPANY, MINNEAPOLIS

	In Whose Name Assessed	To Whom Transferred	Description of Property: Subdivision	Sec. or Lot	Town or Block	Rng.	Number of Acres of Land (Acres / 100ths)	Indicates Homestead Tax or No	Indicates Equalized Total Tax or No	True and Full Valuations: Land Exclusive of Structures Used for Improvements (Dollars)	Buildings and Other Structures (Dollars)	Machinery Permanently Attached to Real Estate (Dollars)	Total True and Full Value (Dollars)	Assessed Valuations, Rural: Homestead Up to $4,000 20% (Dollars)	Rural: Over $4,000 and Non-Homestead 33⅓% (Dollars)	All Other: Homestead Up to $4,000 25% (Dollars)	All Other: Over $4,000 and Non-Homestead 40% (Dollars)	Machinery Permanently Attached to Real Estate 33⅓% (Dollars)	Total Assessed Value (Dollars)	Total Assessed Value as Equalized by the Board of Review (Dollars)	Final Equalized Value (Dollars)
1	Harry Paddock		E½ of NE¼ of NE¼ lies part of N of Hy.	28	142	31	76.55														
2	J. C. Jewell		NW¼ of NE¼ less Hy. & less 2 acs.				25.38														
3	Daniel & Cecelia Wallace		½ ac. of NW¼ of NE¼ & SW¼ of NE¼ less ½ ac.				28.61														
4	Louis & Ida Nordtume		Lot 4 less Hy.				24.40														
	John Hendrickson		W½ of NE¼ of NE¼ of NE¼ less Hy. & less part N. of Hy.				14.35														
6	J. C. Jewell		½ ac. of NE¼ of NW¼				.50														
7	U. S. of America		NW¼ of NW¼																		
8	Harry Paddock		SW¼ of NW¼ less Hy. & less 1½ ac.				20.72														
9	Curtis & Mildred Voshell		SE¼ of NW¼ S. of Hy. less 9 acs.				8.58				150	addition				20					
10	Harry Paddock		SE¼ of NW¼ - N. of Hy. less 1 ac.				7.75														
11	U. S. of America		NE¼ of SW¼																		
12	Harold E. & Mary E. Cahill		NW¼ of SW¼ - S. of Old Hy. #34				23.71														
13	August & Louise Olson		SW¼ of SW¼				26.82														
14	U. S. of America		SE¼ of SW¼																		
15	Harold E. & Mary E. Cahill		That part of SW¼ of NW¼ S. of Hy.				1.50														
16	Merwin & Erma Van Vickle		412' x 412' in SW¼ of NW¼				.4														
17			NW¼ of SE¼																		
18	Clarence G. & Ora V. Bridgeman		~~Lots 3 & 4 of NE¼ of NE¼~~ S. of Hy.				7.70														
19	Henry H. & Dorothy P. Hagen		That part of SW¼ of NE¼ N. of Hy.																		
20	Harry Paddock		That part of NW¼ of SW¼ N. of Hy.				1.50														
							203.17														

Continued on next page

Assessed Valuations — Valuations by School Districts as Equalized by Department of Taxation

	Sold for Taxes	District No. ..... Rate ..... Mills (Dollars)	District No. ..... Rate ..... Mills (Dollars)	District No. ..... Rate ..... Mills (Dollars)	District No. 5 Rate 91 (16.5 Mills) (Dollars)	District No. ..... Rate ..... Mills (Dollars)	District No. ..... Rate ..... Mills (Dollars)	Tax including State Homestead 4.58 Mills ($ cts.)	State Tax on Non-Homestead 4.58 Mills ($ cts.)	Special Taxes ($ cts.)	Total Taxes ($ cts.)
1				H 53				8.72			8.72
2				H 36				5.92			5.92
3				H 227				37.38			37.38
4				H 111				18.28			18.28
5				40				6.58	18		6.76
6				3				.50	—		.50
7											
8				H 27				4.44			4.44
9				H 106				17.46			17.46
10				H 110				18.12			18.12
11											
12				H 94				15.48			15.48
13				H 53				8.72			8.72
14											
15				H 3				.50			.50
16				H 39				6.42			6.42
17											
18				H 102				16.80			16.80
19				H 165				27.18			27.18
20				H 3				.50			.50
		H 1127		1127				193.00	18		193.18
		H 45		45							
				1172							

	Paid	When Paid: Month	Day	Year	Number of Receipt	March Settlement 1950 ($ cts.)	June Settlement 1950 ($ cts.)	Penalty ($ cts.)	November Settlement 1950 ($ cts.)	Penalty ($ cts.)	Collections to First Monday in January 1951 ($ cts.)	Penalty ($ cts.)	Delinquent on First Monday in January 1951 ($ cts.)	Total Delinquent Tax and Penalty ($ cts.)	Remarks
1	PAID IN FULL	MAY	31	1950	8862		8.72								
2	~~2nd Half Paid~~	~~DEC~~	~~30~~	~~1950~~	~~14799~~		2.96				2.96	.24			
		~~APR~~	~~21~~	~~1950~~											
3	1st Half Paid	MAY	31	1950	8862		18.69						18.69	20.56	
4	PAID IN FULL	MAY	9	1949	5787		25.64								
5	PAID IN FULL	MAY	9	1949	5787										
	~~2nd Half Paid~~	~~DEC~~	~~30~~	~~1950~~	~~14795~~										
6	1st Half Paid	APR	21	1950	14795		.25				.25	.02			
7															
8	PAID IN FULL	MAY	31	1950	8862		4.44								
9	~~PAID IN FULL~~	~~MAY~~	~~31~~	~~1950~~	~~8862~~		17.46								
10	PAID IN FULL	MAY	31	1950	8862		18.12								
11															
12	PAID IN FULL	JAN	23	1950	244	15.48									
13	PAID IN FULL	MAY	9	1949	5781		8.72								
14															
15	PAID IN FULL	JAN	23	1950	244	.50									
16	PAID IN FULL	MAY	6	1949	5761		6.42								
17															
18	1st Half Paid	MAY	18	1950	6351		8.40						8.40	9.24	
19	PAID IN FULL	MAY	5	1949	5753		27.18								
20	PAID IN FULL	MAY	31	1950	8862		.50								
						15.98	146.40				3.21		27.09		

Assessment Roll and Tax List of Real Property in the Town of Shingobee, Cass County, Minnesota, for Taxes for the Year 1949.

Form 5CD

	In Whose Name Assessed	To Whom Transferred	Description of Property: Subdivision	Sec. or Lot	Town or Block	Rng.	Number of Acres of Land (Acres / 100ths)	Sec. School District	Indicate Homestead Tax or No	Indicate Rural Tax or No	True and Full Valuations: Land Exclusive of Structures and Improvements ($)	Buildings and Other Structures ($)	Machinery Permanently Attached to Real Estate ($)	Total True and Full Value ($)	Assessed Valuations: Rural: Homestead Up to $4,000 20% ($)	Rural: Over $4,000 and Non-Homestead 33 1/3% ($)	All Other: Homestead Up to $4,000 25% ($)	All Other: Over $4,000 and Non-Homestead 40% ($)	Machinery Permanently Attached to Real Estate 33 1/3% ($)	Total Assessed Value ($)	Total Assessed Value as Equalized by the Board of Review ($)	Final Equalized Value ($)
1	Paul D. Jewell		1/2 ac. of SW¼ of NE¼				28 142-31	50	5													
2	"		1½ acs. of NW¼ of NE¼					150														
3			SW¼ of NE¼																			
4			SE¼ of NE¼																			
5	Hattie & Alfred Oberly	Hattie Jewell	1½ acs. of NW¼ of SW¼ lying S. of St. Rd. #80 - W. of Glen road					150														
6			NE¼ of NW¼																			
7			NW¼ of NW¼																			
8			SW¼ of NW¼																			
9	Edwin J. & Inger Greer		9 acs. of SE¼ of NW¼ S. of Road					9														
10																						
11	H. H. & Mary Burdick		W. 50' of S. 205' of that part of SE¼ of NW¼ lying N. of Hwy.					1														
12	Harry H. Burdick		18 rds. X 135' of NE¼ of NW¼					1														
13			SW¼ of SW¼																			
14			SE¼ of SW¼																			
15	A. E. Harmon		Lot 2 less Rg.					13 35														
16	"		NE¼ of SE¼ Lot 3					16 52														
17	Cora M. Dickinson		N½ of NW¼ of SE¼					17 16														
18			SW¼ of SE¼																			
19			SE¼ of SE¼																			
20	A. N. Oberly		S½ of NW¼ of SE¼					12 15														
								68 68														

Valuations by School Districts as Equalized by Department of Taxation

	Sold for Taxes	District No. ..... Rate ..... Mills ($ / cts.)	District No. ..... Rate ..... Mills ($ / cts.)	District No. ..... Rate ..... Mills ($ / cts.)	District No. 66 Rate 14.7 Mills ($ / cts.)	District No. ..... Rate ..... Mills ($ / cts.)	District No. ..... Rate ..... Mills ($ / cts.)	Tax including State Homestead ..... Mills ($ / cts.)	State Tax on Non-Homestead 4.58 Mills ($ / cts.)	Special Taxes ($ / cts.)	Total Taxes ($ / cts.)	Paid	When Paid (Month Day Year)	Number of Receipt	March Settlement 1950 ($ / cts.)	June Settlement 1950 ($ / cts.)	Penalty ($ / cts.)	November Settlement 1950 ($ / cts.)	Penalty ($ / cts.)	Collections to First Monday in January 1951 ($ / cts.)	Penalty ($ / cts.)	Delinquent on First Monday in January 1951 ($ / cts.)	Total Delinquent Tax and Penalty ($ / cts.)	Remarks
1					66			1088	30		1118	2nd Half Paid 1st Half Paid	DEC 30 1950	14775		559				559	45			
2					9			148	04		152	2nd Half Paid 1st Half Paid	DEC 30 1950 MAY 22 1950	14776 6771		76				76	06			
3																								
4																								
5					5			82	02		84	2nd Half Paid 1st Half Paid	OCT 11 1950 May 27 1950	13631 7735		42		42						
6																								
7																								
8																								
9					H 42			692			692	2nd Half Paid 1st Half Paid	NOV 15 1950 JUL 17 1950	14285 11466				346	14	346	28			
10																								
11					H 60			988			988	PAID IN FULL	MAY 6 1949	10352		1038								
12					H 3			50			50	PAID IN FULL	MAY 6 1949											
13																								
14																								
15					H 76			1252			1252	2nd Half Paid 1st Half Paid	OCT 10 1950 MAY 29 1950	13672 7728		626		626						
16					H 17			280			280	2nd Half Paid 1st Half Paid	OCT 10 1950 MAY 29 1950	13673 7729		140		140						
17					27			444	12		456	2nd Half Paid 1st Half Paid	OCT 3 1950 MAY 31 1950	13614 7194		228		228						
18																								
19																								
20	SOLD FOR TAXES			50	27			444	12		456												456	
				4 DH	132			54.68	60		55.28					2709		1282		981		456	
					332																			

Assessment Roll and Tax List of Real Property in the Town of Shingobee, Cass County, Minnesota, for Taxes for the Year 1949.

Form 5CD—Miller Davis Company, Minneapolis

	In Whose Name Assessed	To Whom Transferred	Description of Property: Subdivision	Sec. or Lot	Town or Block	Rng.	Number of Acres of Land: Acres	100ths	No. School District	Individual Personal Tax or No.	Individual Real Tax or No.	True and Full Valuations: Land Exclusive of Buildings and Improvements (Dollars)	Buildings and Other Structures (Dollars)	Machinery Permanently Attached to Real Estate (Dollars)	Total True and Full Value (Dollars)	Assessed Valuations: Rural: Homestead Up to $4,000 20% (Dollars)	Rural: Over $4,000 and Non-Homestead 33⅓% (Dollars)	All Other: Homestead Up to $4,000 25% (Dollars)	All Other: Over $4,000 and Non-Homestead 40% (Dollars)	All Other: Machinery Permanently Attached to Real Estate 33⅓% (Dollars)	Total Assessed Value (Dollars)	Total Assessed Value as Equalized by the Board of Review (Dollars)	Final Equalized Value (Dollars)
	U. S. of America		NE ¼ of NE ¼	29	142	31			5														
	U. S. of America		NW ¼ of NE ¼																				
	Stephen Gruber		SW ¼ of NE ¼				30	90															
	Harry Paddock		SE ¼ of NE ¼				28	40															
	"		SE ¼ of NE ¼ of NW ¼				10																
	U. S. of America		W½ of NE ¼ of NW ¼ + NE ¼ of SE ¼ of NW ¼																				
	U. S. of America		NW ¼ of NW ¼																				
	U. S. of America		SW ¼ of NW ¼																				
	Stephen Gruber		SE ¼ of NW ¼				33	60															
	Stephen Gruber		NE ¼ of SW ¼				34	50															
	U. S. of America		NW ¼ of SW ¼																				
	U. S. of America		SW ¼ of SW ¼																				
	Stephen Gruber		SE ¼ of SW ¼				34	30															
	A. W. Oberley		NE ¼ of SE ¼				28	70															
	Stephen Gruber		NW ¼ of SE ¼				32	20															
	"		SW ¼ of SE ¼				32	20															
	A. W. Oberley		SE ¼ of SE ¼				29	10															
							293	90															

Valuations by School Districts as Equalized by Department of Taxation: District No. ..... Rate ..... Mills; District No. ..... Rate ..... Mills; District No. ..... Rate 41 Mills; District No. ..... Rate ..... Mills; District No. ..... Rate ..... Mills; District No. ..... Rate ..... Mills

	Sold for Taxes	Valuations by School Districts as Equalized by Department of Taxation (Dollars)	Tax Including State Homestead	State Tax on Non-Homestead 4.58 Mills	Special Taxes	Total Taxes	Paid	When Paid (Month Day Year)	Number of Receipt	March Settlement 1950	June Settlement 1950	Penalty	November Settlement 1950	Penalty	Collections to First Monday in January 1951	Penalty	Delinquent on First Monday in January 1951	Penalty	Total Delinquent Tax and Penalty	Remarks
1																				
2																				
3		H 46	758			758	PAID IN FULL	MAY 25 1950	7685		758									
4		54	890	24		914	PAID IN FULL	MAY 31 1950	8862		914									
5		18	296	08		304	PAID IN FULL	MAY 31 1950	8862		304									
6																				
7																				
8																				
9		H 41	676			676	PAID IN FULL	MAY 25 1950	7685		676									
10																				
11		H 56	922			922	PAID IN FULL	MAY 25 1950	7685		922									
12																				
13																				
14		H 55	906			906	PAID IN FULL	MAY 25 1950	7685		906									
15																				
16		H 121	1992			1992	2nd Half Paid	OCT 1 1950	13631		996		996							
							1st Half	May 29 1950	7735											
17		H 305	5024			5024	PAID IN FULL	MAY 25 1950	7685		6012									
18		H 60	988			988	PAID IN FULL	MAY 25 1950												
19		H 54	890			890	2nd Half Paid	OCT 1 1950	13631		445		445							
							1st Half	May 29 1950	7735											
20																				
		H 24 P 24 738 72 810	13342	32		13374					119 33		14 41							

Assessment Roll and Tax List of Real Property in the Town of Shingobee, Cass County, Minnesota, for Taxes for the Year 1949.

Form 5CD WILSON-DUYE COMPANY, MINNEAPOLIS

	IN WHOSE NAME ASSESSED	TO WHOM TRANSFERRED	DESCRIPTION OF PROPERTY: SUBDIVISION	Sec. or Lot	Town or Block	Rng.	Number of Acres of Land: Acres	100ths	No. School District	Individual Income and Tax or No	Individual Agricultural Tax or No	TRUE AND FULL VALUATIONS: LAND Exclusive of Structures and Improvements (Dollars)	BUILDINGS and Other Structures (Dollars)	MACHINERY Permanently Attached to Real Estate (Dollars)	TOTAL True and Full Value (Dollars)	ASSESSED VALUATIONS: RURAL: Homestead Up to $4,000 20% (Dollars)	RURAL: Over $4,000 and Non-Homestead 33⅓% (Dollars)	ALL OTHER: Homestead Up to $4,000 25% (Dollars)	ALL OTHER: Over $4,000 and Non-Homestead 40% (Dollars)	MACHINERY Permanently Attached to Real Estate 33⅓% (Dollars)	TOTAL ASSESSED VALUE (Dollars)	Total Assessed Value as Equalized by the Board of Review (Dollars)	FINAL EQUALIZED VALUE (Dollars)
1	U. S. of America		NE ¼ of NE ¼	30	142	31			5														
2	U. S. of America		NW ¼ of NE ¼																				
3	U. S. of America		SW ¼ of NE ¼																				
4	State of Minnesota		SE ¼ of NE ¼																				
5																							
6	U. S. of America		NE ¼ of NW ¼																				
7	U. S. of America		~~NW ¼ of NW ¼~~ Lot 1																				
8	U. S. of America		~~SW ¼ of NW ¼~~ " 2																				
9	U. S. of America		SE ¼ of NW ¼																				
10																							
11	State of Minnesota		NE ¼ of SW ¼																				
12	U. S. of America		~~NW ¼ of SW ¼~~ Lot 3																				
13	U. S. of America		~~SW ¼ of SW ¼~~ " 4																				
14	John Robinson & Dilmen Gregg		SE ¼ of SW ¼				40																
15																							
16	U. S. of America		NE ¼ of SE ¼																				
17	U. S. of America		NW ¼ of SE ¼																				
18	~~D. E. Hall~~ State of Minnesota		SW ¼ of SE ¼				40																
19	U. S. of America		SE ¼ of SE ¼																				
20																							
							80																

VALUATIONS BY SCHOOL DISTRICTS AS EQUALIZED BY DEPARTMENT OF TAXATION

	SOLD FOR TAXES	District No. ..... Rate ..... Mills (Dollars)	District No. ..... Rate ..... Mills (Dollars)	District No. ..... Rate ..... Mills (Dollars)	District No. 5 Rate 91 16 Mills (Dollars)	District No. ..... Rate ..... Mills (Dollars)	District No. ..... Rate ..... Mills (Dollars)	Tax Including State Homestead ..... Mills ($ cts.)	State Tax on Non-Homestead 4.68 Mills ($ cts.)	SPECIAL TAXES ($ cts.)	TOTAL TAXES ($ cts.)		PAID	WHEN PAID: Month Day Year	Number of Receipt	March Settlement 1950 ($ cts.)	June Settlement 1950 ($ cts.)	Penalty ($ cts.)	November Settlement 1950 ($ cts.)	Penalty ($ cts.)	Collections to First Monday in January 1951 ($ cts.)	Penalty ($ cts.)	Delinquent on First Monday in January 1951 ($ cts.)	Total Delinquent Tax and Penalty ($ cts.)	REMARKS
1												1														
2												2														
3												3														
4												4														
5												5														
6												6														
7												7														
8												8														
9												9														
10												10														
11												11														
12												12														
13												13														
14	SOLD FOR TAXES				48			7.90	22		8.12	14											8.12			
15												15														
16												16														
17												17														
18	SOLD FOR TAXES				48			7.90	22		8.12	18	Forfeited													8.12 Cancelled
19												19														
20				H 24 H	(8)	96		15.80	44		16.24	20											8.12			8.12

Assessment Roll and Tax List of Real Property in the Town of Shingobee, Cass County, Minnesota, for Taxes for the Year 1949.

Form SCD

	In whose name assessed	To whom transferred	Description of property: Subdivision	Sec. or Lot	Town or Block	Rng.	Number of Acres of Land (Acres / 100ths)	Tax-Schools District	Indicate Homestead Tax or No	Indicate Agricultural Tax or No	True and Full Valuations: Land (Exclusive of Structures and Improvements)	Buildings and Other Structures	Machinery Permanently Attached to Real Estate	Total True and Full Value	Assessed Valuations: Rural: Homestead Up to $4,000 20%	Rural: Over $4,000 and Non-Homestead 33⅓%	All Other: Homestead Up to $4,000 25%	All Other: Over $4,000 and Non-Homestead 40%	Machinery Permanently Attached to Real Estate 33⅓%	Total Assessed Value	Total Assessed Value as Equalized by the Board of Review	Final Equalized Value
											Dollars	Dollars	Dollars	Dollars	Dollars	Dollars	Dollars	Dollars	Dollars	Dollars	Dollars	Dollars
1	State of Minnesota		NE¼ of NE¼	31	142	31		5														
2	~~H. E. Hall~~ ~~State of Minnesota~~		NW¼ of NE¼				40															
3	John W. + Hildreth E. Burke		SW¼ of NE¼				40															
4	U. S. of America		SE¼ of NE¼																			
5																						
6	State of Minnesota		NE¼ of NW¼																			
7	State of Minnesota		~~NW¼ of NW¼~~ Lot 1																			
8	U. S. of America		~~SW¼ of NW¼~~ " 2																			
9	U. S. of America		SE¼ of NW¼																			
10																						
11	U. S. of America		NE¼ of SW¼																			
12	U. S. of America		~~NW¼ of SW¼~~ Lot 3																			
13	U. S. of America		~~SW¼ of SW¼~~ " 4																			
14	U. S. of America		SE¼ of SW¼																			
15																						
16	John W. + Hildreth E. Burke		NE¼ of SE¼				40															
17	U. S. of America		NW¼ of SE¼																			
18	U. S. of America		SW¼ of SE¼																			
19	U. S. of America		SE¼ of SE¼																			
20																						
							120															

	Sold for Taxes	Validations by School Districts as Equalized by Department of Taxation: District No. / Rate / Mills	District No. / Rate / Mills	District No. / Rate / Mills	District No. / Rate / Mills	District No. / Rate / Mills	District No. / Rate / Mills	Tax including State Homestead	State Tax on Non-Homestead 4.68 Mills	Special Taxes	Total Taxes		Paid	When Paid (Month Day Year)	Number of Receipt	March Settlement 1950	June Settlement 1950	Penalty	November Settlement 1950	Penalty	Collections to First Monday in January 1951	Penalty	Delinquent on First Monday in January 1951	Total Delinquent Tax and Penalty	Remarks
		Dollars	Dollars	Dollars	Dollars	Dollars	Dollars	$ cts.	$ cts.	$ cts.	$ cts.					$ cts.	$ cts.	$ cts.	$ cts.	$ cts.	$ cts.	$ cts.	$ cts.	$ cts.	
1												1													
2	SOLD FOR TAXES				48			790	22		812 ✓	2	Forfeited												8.12 Cancelled
3					429			476			478	3	PAID IN FULL	MAY 22 1950	7009		478								
4												4													
5												5													
6												6													
7												7													
8												8													
9												9													
10												10													
11												11													
12												12													
13												13													
14												14													
15												15													
16					429			478			478	16	PAID IN FULL	MAY 22 1950	7009		478								
17												17													
18												18													
19												19													
20												20													
		14		58				1746	22		1768						956								8.12
				106																					

Assessment Roll and Tax List of Real Property in the Town of Shingobee, Cass County, Minnesota, for Taxes for the Year 1949.

Form 5CD

	In Whose Name Assessed	To Whom Transferred	Description of Property: Subdivision	Sec. or Lot	Town or Block	Rng.	Number of Acres of Land (Acres / 100ths)	No. School District	Indicate Residence by Yes or No	Indicate Agricultural by Yes or No	True and Full Valuations: Land (Exclusive of Structures and Improvements)	Buildings and Other Structures	Machinery Permanently Attached to Real Estate	Total True and Full Value	Assessed Valuations: Rural: Homestead Up to $4,000 20%	Rural: Over $4,000 and Non-Homestead 33⅓%	All Other: Homestead Up to $4,000 25%	All Other: Over $4,000 and Non-Homestead 40%	Machinery Permanently Attached to Real Estate 33⅓%	Total Assessed Value	Total Assessed Value as Equalized by the Board of Review	Final Equalized Value
							Acres / 100ths				Dollars	Dollars	Dollars	Dollars	Dollars	Dollars	Dollars	Dollars	Dollars	Dollars	Dollars	Dollars
1	Leonard A. Gruber		NE¼ of NE¼	32	142	31	41.11	5														
2	W. E. + J. M. Diebel		NW¼ of NE¼				39.75															
3	Philip T. Jewell		SW¼ of NE¼				40.13															
4	W. E. Diebel		SE¼ of NE¼				41.53															
5																						
6	W. E. + J. M. Diebel		NE¼ of NW¼				38.42															
7	Nancy E. Rodekuhr		NW¼ of NW¼				38.71															
8	John W. + Hildreth E. Burke		SW¼ of NW¼ W. of Rd.				7.86															
9	Philip Jewell		SE¼ of NW¼				39															
10	Philip T. Jewell		All E. of rd of SW¼ of NW¼				31.40															
11	Philip + Dorothy Jewell		NE¼ of SW¼				40.77															
12	" "		NW¼ of SW¼ E. of Hy #34				35.94															
13	Anne Staede		SW¼ of SW¼				40.84															
14	"		SE¼ of SW¼				41.38															
15	John W. + Hildreth E. Burke		All NW¼ of SW¼ W. of Hy #34				4.30															
16	State of Minnesota		NE¼ of SE¼																			
17	Philip + Dorothy Jewell		NW¼ of SE¼				41.71															
18	Anne Staede		SW¼ of SE¼				42.07															
19	U. S. of America		SE¼ of SE¼																			
20																						
							564.92															

Valuations by School Districts as Equalized by Department of Taxation

	District No. ..... Rate ..... Mills	District No. ..... Rate ..... Mills	District No. ..... Rate ..... Mills	District No. 5 Rate 91.16 Mills	District No. ..... Rate ..... Mills	District No. ..... Rate ..... Mills	Tax including State Homestead ..... Mills	State Tax on Non-Homestead 4.58 Mills	Special Taxes	Total Taxes
	Dollars	Dollars	Dollars	Dollars	Dollars	Dollars	$ cts.	$ cts.	$ cts.	$ cts.
1				97			15.98	44		16.42
2				H 43			7.08			7.08
3				H 43			7.08			7.08
4				H 43			7.08			7.08
5										
6				H 104			17.12			17.12
7				H 148			24.38			24.38
8				H 11			1.82			1.82
9				H 43			7.08			7.08
10				H 80			13.18			13.18
11				H 43			7.08			7.08
12				H 43			7.08			7.08
13				H 54			8.90			8.90
14				81			13.34	38.19		13.72
15				H 25			4.12			4.12
16										
17				H 43			7.08			7.08
18				H 43			7.08			7.08
19										
20		H 24	5	766 178 944			155.48	82		156.30

	Paid	When Paid: Month Day Year	Number of Receipt	March Settlement 1950	June Settlement 1950	Penalty	November Settlement 1950	Penalty	Collections to First Monday in January 1951	Penalty	Delinquent on First Monday in January 1951	Penalty	Total Delinquent Tax and Penalty	Remarks
				$ cts.	$ cts.	$ cts.	$ cts.	$ cts.	$ cts.	$ cts.	$ cts.	$ cts.	$ cts.	
1	PAID IN FULL	MAY 25 1950	7695		16.42									
2	PAID IN FULL	MAY 13 1949	6254		7.05									
3	2nd Half Paid / 1st Half Paid	NOV 1 2 1950 / MAY 31 1950	7863		3.54				3.54					
4	PAID IN FULL	MAY 13 1949	6254		7.08									
5														
6	PAID IN FULL	MAY 13 1949	6254		17.12								24.38	J 26.82
7														
8	PAID IN FULL	MAY 22 1950	7007		1.82									
9	2nd Half Paid / 1st Half Paid	NOV 1 2 1950 / MAY 31 1950	7863		3.54				3.54					
10	2nd Half Paid / 1st Half Paid	NOV 1 2 1950 / MAY 31 1950	7863		6.59				6.59					
11	2nd Half Paid / 1st Half Paid	NOV 1 2 1950 / MAY 31 1950	7863		3.54				3.54					
12	2nd Half Paid / 1st Half Paid	NOV 1 2 1950 / MAY 31 1950	7863		3.54				3.54					
13	2nd Half Paid / 1st Half Paid	NOV 1 2 1950 / MAY 31 1950	7863		4.45				4.45					
14	2nd Half Paid / 1st Half Paid	NOV 1 2 1950 / MAY 31 1950	7863		6.86				6.86					
15	PAID IN FULL	MAY 22 1950	7009		4.12									
16														
17	2nd Half Paid / 1st Half Paid	NOV 1 2 1950 / MAY 31 1950	7863		3.54				3.54					
18	2nd Half Paid / 1st Half Paid	NOV 1 2 1950 / MAY 31 1950	7863		3.54				3.54					
19														
20					90.78				39.14				24.38	

Assessment Roll and Tax List of Real Property in the Town of Shingobee, Cass County, Minnesota, for Taxes for the Year 1949.

	In Whose Name Assessed	To Whom Transferred	Description of Property: Subdivision	Sec. or Lot	Town or Block	Rng.	Number of Acres of Land: Acres	Hundredths	Sec. School District	Indicate Homestead Tax by No.	Indicate Agricultural Tax by No.	True and Full Valuations: Land Exclusive of Structures and Improvements (Dollars)	Buildings and Other Structures (Dollars)	Machinery Permanently Attached to Real Estate (Dollars)	Total Trap and Full Value (Dollars)	Assessed Valuations: Rural: Homestead Up to $4,000 20% (Dollars)	Rural: Over $4,000 and Non-Homestead 33⅓% (Dollars)	All Other: Homestead Up to $4,000 25% (Dollars)	All Other: Over $4,000 and Non-Homestead 40% (Dollars)	Machinery Permanently Attached to Real Estate 33⅓% (Dollars)	Total Assessed Value (Dollars)	Total Assessed Value Equalized by the Board of Review (Dollars)	Final Equalized Value (Dollars)
1	Bert R., John L. & Andrew L. Johnson		~~NW¼ of NE¼~~ Lot 1	33	142	31	16	05	5														
2	U. S. of America		NW¼ of NE¼																				
3	U. S. of America		~~SW¼ of NE¼~~ " 2																				
4			SE¼ of NE¼																				
5																							
6	R. E. & E. W. Stanley		NE¼ of NW¼				40																
7	Earl W. & Raymond E. Stanley		NW¼ of NW¼				40																
8	" "		SW¼ of NW¼				40																
9	R. E. & E. W. Stanley		SE¼ of NW¼				40																
10																							
11	U. S. of America		NE¼ of SW¼																				
12	U. S. of America		NW¼ of SW¼																				
13	U. S. of America		SW¼ of SW¼																				
14	U. S. of America		SE¼ of SW¼																				
15																							
16			NE¼ of SE¼																				
17	U. S. of America		~~NW¼ of SE¼~~ Lot 3																				
18	U. S. of America		~~SW¼ of SE¼~~ " 4																				
19	Horace D. Riegle, Adm. C.T.A. Estate John E. Andrews Jr.		~~SE¼ of SE¼~~ " 5				5	50					525 added										
20																							
							181	55															

	Sold for Taxes	Validations by School Districts as Equalized by Department of Taxation: District No. ..... Rate ..... Mills (Dollars)	District No. ..... Rate ..... Mills (Dollars)	District No. ..... Rate ..... Mills (Dollars)	District No. 5 Rate 41.4 Mills (Dollars)	District No. ..... Rate ..... Mills (Dollars)	District No. ..... Rate ..... Mills (Dollars)	Tax including State Homestead ..... Mills ($ cts.)	State Tax on Non-Homestead 4.58 ..... Mills ($ cts.)	Special Taxes ($ cts.)	Total Taxes ($ cts.)	Paid	When Paid: Month Day Year	Number of Receipt	March Settlement 1950 ($ cts.)	June Settlement 1950 ($ cts.)	Penalty ($ cts.)	November Settlement 1950 ($ cts.)	Penalty ($ cts.)	Collections to First Monday in January 1951 ($ cts.)	Penalty ($ cts.)	Delinquent on First Monday in January 1951 ($ cts.)	Total Delinquent Tax and Penalty ($ cts.)	Remarks
1					36			592	16		608	PAID IN FULL	MAY 11 1950	6051		608								
2																								
3																								
4																								
5																								
6					41 50			824			824	2nd Half Paid 1st Half Paid	OCT 21 1950 MAY 26 1950	13034 6191		2183		2183					
7					41 115			1894			1894	2nd Half Paid 1st Half Paid	OCT 21 1950 MAY 23 1950										
8					41 50			824			824	2nd Half Paid 1st Half Paid	OCT 21 1950 MAY 23 1950										
9					41 50			824			824	2nd Half Paid 1st Half Paid	OCT 21 1950 MAY 23 1950										
10																								
11																								
12																								
13																								
14																								
15																								
16																								
17																								
18																								
19					193			3178	88		3266	2nd Half Paid 1st Half Paid	OCT 31 1950 MAY 31 1950	13104 8866		1633		1633					
20			114 (1/3)		365 329 474			8136	104		8240					4424		3816						

Assessment Roll and Tax List of Real Property in the Town of Shingobee, Cass County, Minnesota, for Taxes for the Year 1949.

Form 5CD MILLER-DAVIS PRINTERS, MINNEAPOLIS

	In Whose Name Assessed	To Whom Transferred	Description of Property: Subdivision	Sec. or Lot	Town or Block	Rng.	Number of Acres of Land: Acres	100ths	No. School District	Indicate Homestead Tax or No	Indicate Agricultural Tax or No	True and Full Valuations: Land Exclusive of Structures and Improvements (Dollars)	Buildings and Other Structures (Dollars)	Machinery Permanently Attached to Real Estate (Dollars)	Total True and Full Value (Dollars)	Assessed Valuations: Rural: Homestead Up to $4,000 20% (Dollars)	Rural: Over $4,000 and Non-Homestead 33⅓% (Dollars)	All Other: Homestead Up to $4,000 25% (Dollars)	All Other: Over $4,000 and Non-Homestead 40% (Dollars)	Machinery Permanently Attached to Real Estate 33⅓% (Dollars)	Total Assessed Value (Dollars)	Total Assessed Value as Equalized by the Board of Review (Dollars)	Final Equalized Value (Dollars)
1	Elizabeth B. Andrus		NE¼ of NE¼	34	142	31	40		5														
2	" "		NW¼ of NE¼				40																
3			SW¼ of NE¼																				
4			SE¼ of NE¼																				
5	Elizabeth B. Andrus		NE¼ of NW¼ E. of Hy. #34				5 83																
6	Ann J. Michael		Gov't Lot 3 NE¼ of NW¼ W. of Hy. #34				34 17																
7	" "		~~NW¼ of NW¼~~ Lot 1				27 25																
8	Joyce Cole Andrus		~~SW¼ of NW¼~~ " 2				39 25																
9	D. E. Wakefield		All of SE¼ of NW¼ W. of R.R. #80 (Gave quit claim deed to Wm. Hy.)				24 38																
10	Horace D. Riegel, Adm. C.T.A. Estate of John Andrus Jr.		All of SE¼ of NW¼ E. of R.R. #80				15																
11	" " "		NE¼ of SW¼ E. of Hy. 34				~~7 40~~ 7 40																
12	Russell Keating		~~NW¼ of SW¼~~ Lot 3				31																
13	" " " "		~~SW¼ of SW¼~~ Lot 4				40																
14	Helen L. & Henry Baker, Jr.		SE¼ of SW¼ less 3 acs.				37																
15	Horace D. Riegel, Adm. C.T.A. Estate of John Andrus, Jr.		SE¼ of NW¼ lying between Bed & New Hy.				6 2																
16	Russell Keating (Gave quit claim deed to Leonard P. Anderson)		~~NE¼ of NW¼~~ lying W. of Hy. 34				~~15 00~~																
17			NW¼ of SE¼																				
18			SW¼ of SE¼																				
19			SE¼ of SE¼																				
20																							
							364 50																

Abstr. #4002

Abstr. #4002

Validations by School Districts as Equalized by Department of Taxation

	Sold for Taxes	District No. ..... Rate ..... Mills (Dollars)	District No. ..... Rate ..... Mills (Dollars)	District No. ..... Rate ..... Mills (Dollars)	District No. ..... Rate ..... Mills (Dollars)	District No. ..... Rate ..... Mills (Dollars)	District No. ..... Rate ..... Mills (Dollars)	Tax including State Homestead ..... Mills ($ cts.)	State Tax on Non-Homestead 4.58 Mills ($ cts.)	Special Taxes ($ cts.)	Total Taxes ($ cts.)		Paid	When Paid: Month Day Year	Number of Receipt	March Settlement 1950 ($ cts.)	June Settlement 1950 ($ cts.)	Penalty ($ cts.)	November Settlement 1950 ($ cts.)	Penalty ($ cts.)	Collections to First Monday in January 1951 ($ cts.)	Penalty ($ cts.)	Delinquent on First Monday in January 1951 ($ cts.)	Total Delinquent Tax and Penalty ($ cts.)	Remarks
1					650			1106	298		1104	1	PAID IN FULL	MAY 23 1950	6484		1104								
2					240			3954	110		4064	2	PAID IN FULL	MAY 23 1950	6484		4064								
3												3													
4												4													
5					14			230	06		236	5	PAID IN FULL	MAY 23 1950	6484		236								
6					90			1482	42		1524	6	PAID IN FULL	MAY 25 1950	6733		1524								
7					90			1482	42		1524	7	PAID IN FULL	MAY 25 1950	6733		1524								
8					212			3492	98		3590	8	PAID IN FULL	MAY 31 1950	8224		3590								
9					60	Date Paid 15		988	28		1016	9	PAID IN FULL	MAY 31 1950	8224		1016								
10					36			592	16		608	10	1st Half Paid	OCT 31 1950	8860		304		304						
11					~~H 36~~ ~~H 58~~			~~956~~			~~7 56~~ 5 93	11											593	X 652	
12					H285			4694			4694	12	PAID IN FULL	MAR 29 1950	3865		4694								
13					H219			3608			3608	13	PAID IN FULL	MAR 29 1950	3865		3608								
14					132			2174	60		2234	14	PAID IN FULL	MAY 1 1950	5263		2234								
15						See in line 9						15													
16					422						363	16	PAID IN FULL	MAR 29 1950	3865		363								
17												17													
18												18													
19												19													
20												20													
		114	284	562	4294			~~3558~~	700		35058						34161		364				593		

Assessment Roll and Tax List of Real Property in the Town of Shingobee, Cass County, Minnesota, for Taxes for the Year 1949.

Form 5CD

In whose name assessed	To whom transferred	Description of property: Subdivision	Sec. or Lot	Town or Block	Rng.	Number of Acres of Land (Acres)	(100ths)	Indicate Homestead Tax by No.	Indicate Agricultural Tax by No.	No. School District	True and Full Valuations: Land (Exclusive of Structures and Improvements)	Buildings and Other Structures	Machinery Permanently Attached to Real Estate	Total True and Full Value	Assessed Valuations: Rural: Homestead Up to $4,000 20%	Rural: Over $4,000 and Non-Homestead 33⅓%	All Other: Homestead Up to $4,000 25%	All Other: Over $4,000 and Non-Homestead 40%	Machinery Permanently Attached to Real Estate 33⅓%	Total Assessed Value	Total Assessed Value as Equalized by the Board of Review	Final Equalized Value
											Dollars	Dollars	Dollars	Dollars	Dollars	Dollars	Dollars	Dollars	Dollars	Dollars	Dollars	Dollars
Wm. McGarry		1 1462 acs of 214 acs of Lot 1 NW¼ of NW¼ Less Hy.	35	142	31	38	02	5														
A. K. McPherson		2 3 acs of Lot 1 Less Hy. NE¼ of NE¼ Less 2½ acs.					25															
		3 SW¼ of NE¼																				
Wm. McGarry		4 NE¼ of NW¼ E of Hy #19 + 34				2	40															
Elsworth O. Slack & Nora C. Barnes		5 100' x 300' of Lot 1					75															
A. K. McPherson		6 NE¼ of NW¼ Less 2½ acs. Less Lot 3 Less 1 Rod in W. Less 1 Rod in E. Less 1½ acs. of Lot 3 Less 1½ acs. in Lot 4 Less 1½ acs.				30	22															
Austin O. Sarff		7 150' x 300' of NW¼ of NW¼ N of NE¼ of NW¼ A strip 50' in width E. of Hy. 5				1	00															
Floyd E. & Reva Bennett		8 75' on S. side of Lot 1 SW¼ of NW¼					50															
Edward B. & Mary E. Dobrzynski		9 150' x 300' of NE¼ of NW¼				1	00															
Frances E. Draper		10 50' x 300' of Lot 1 W. of Hy.					35															
Vivian & Herman Haas		11 50' x 300' of NE¼ of NW¼					35															
Glen D. & Marion Bateman		12 50' x 250' of Lot 1					29															
" "		13 1/2 ac. of NE¼ of NW¼					35															
Wm. A. & Augusta L. Regan		14 50' x 300' of NE¼ of NW¼ (McPherson Tract)					35															
Clarence & Marion Kirvan		15 100' x 300' of NE¼ of NW¼					70															
Frances Draper		16 50' x 300' of NE¼ of NW¼					35															
O. M. Hall & Ed. J. P. Slade		17 NW¼ of NW¼ (approx.)				30																
		18 SW¼ of SE¼																				
Glen D. Bateman		19 50' x 275' of NE¼ of NW¼					30															
		20																				
						107	18															

Continued on next page

Valuations by School Districts as Equalized by Department of Taxation

Line	Sold for Taxes	District No. ..... Rate ..... Mills (Dollars)	District No. ..... Rate ..... Mills (Dollars)	District No. ..... Rate ..... Mills (Dollars)	District No. 210 Rate 41 Mills (Dollars)	District No. 5 Rate 41 Mills (Dollars)	District No. ..... Rate ..... Mills (Dollars)	Tax including State Homestead (Dollars)	State Tax on Non-Homestead 4.58 Mills ($ cts.)	Special Taxes ($ cts.)	Total Taxes ($ cts.)	Paid	When Paid (Month Day Year)	Number of Receipt	March Settlement 1950 ($ cts.)	June Settlement 1950 ($ cts.)	Penalty ($ cts.)	November Settlement 1950 ($ cts.)	Penalty ($ cts.)	Collections to First Monday in January 1951 ($ cts.)	Penalty ($ cts.)	Delinquent on First Monday in January 1951 ($ cts.)	Total Delinquent Tax and Penalty ($ cts.)	Remarks
1					210 398			109.26	1.82 ✓		111.08 ✓	PAID IN FULL	MAY 31 1950	7251		111.08 ✓								
2				18				2.96	0.8 ✓		3.04 ✓	PAID IN FULL	SEP 14 1950	7190				3.04 ✓	0.7					
3																								
4					11			1.98			1.98 ✓	PAID IN FULL	MAY 31 1950	7251		1.98 ✓								
												2nd Half Paid	OCT 31 1950	7382										
5				H 96				15.82			15.82 ✓	1st Half Paid	MAY 23 1950	7035		7.91 ✓		7.91 ✓						
6				72				11.86	3.2 ✓		12.18 ✓	PAID IN FULL	SEP 14 1950	7190				12.18 ✓	0.7					
7				15				2.48	0.6 ✓		2.54 ✓	PAID IN FULL	MAY 18 1950	7574		2.54 ✓								
8				101				16.64	4.6 ✓		17.10 ✓	PAID IN FULL	MAY 6 1950	7405		17.10 ✓								
9				H 105				17.90			17.30 ✓	PAID IN FULL	MAY 13 1950	7127		17.30 ✓								
10	SOLD FOR TAXES			H 11				1.82			1.82 ✓												1.82	
11				52				8.56	2.4 ✓		8.80 ✓	PAID IN FULL	MAY 23 1950	6487		8.80 ✓							3.04	3.34
12				18				2.96	0.8		3.04 ✓												8.12	8.93
13				48				7.90	2.2		8.12 ✓													
14				28				4.62	1.2 ✓		4.74 ✓	PAID IN FULL	MAY 18 1950	6328		4.74 ✓								
15				H 94				15.48			15.48 ✓	PAID IN FULL	MAY 23 1950	6486		15.48 ✓								
16	SOLD FOR TAXES			H 64				10.54			10.54 ✓												10.54	
												2nd Half Paid	OCT 31 1950	7359										
17				60				9.88	2.8 ✓		10.16 ✓	1st Half Paid	MAY 23 1950	6793		5.08 ✓		5.08 ✓						
18																								
19				H 81				13.34			13.34 ✓												13.34	14.67
20																								
				451	221			142.16	36.8		257.08					192.01		25.21					36.86	
				412	398			142.24																
				863	619																			

Assessment Roll and Tax List of Real Property in the Town of Shingobee, Cass County, Minnesota, for Taxes for the Year 1949.

	In Whose Name Assessed	To Whom Transferred	Description of Property: Subdivision	Sec. or Lot	Town or Block	Rng.	Number of Acres of Land: Acres	100ths	No. School District	Indicate Homestead by Yes or No.	Indicate Agricultural by Yes or No.	True and Full Valuations: Land (Exclusive of Structures and Improvements)	Buildings and Other Structures	Machinery Permanently Attached to Real Estate	Total True and Full Value	Assessed Valuations: Rural: Homestead Up to $4,000 20%	Rural: Over $4,000 and Non-Homestead 33⅓%	All Other: Homestead Up to $4,000 25%	All Other: Over $4,000 and Non-Homestead 40%	Machinery Permanently Attached to Real Estate 33⅓%	Total Assessed Value	Total Assessed Value as Equalized by the Board of Review	Final Equalized Value
							Acres	100ths				Dollars	Dollars	Dollars	Dollars	Dollars	Dollars	Dollars	Dollars	Dollars	Dollars	Dollars	Dollars
1	Earl S. + Frances Draper		100' on Hy #371 x 300' of Lot 1 ~~NE¼ of NE¼~~ of Sec 9 lying NW of 35-142-31				1		5														
2	Geo. M. + Daisy Lemberling		2 acs. of 7½ of NW¼				2																
3			SW¼ of NE¼																				
4			SE¼ of NE¼																				
5																							
6			NE¼ of NW¼																				
7			NW¼ of NW¼																				
8			SW¼ of NW¼																				
9			SE¼ of NW¼																				
10																							
11			NE¼ of SW¼																				
12			NW¼ of SW¼																				
13			SW¼ of SW¼																				
14			SE¼ of SW¼																				
15																							
16			NE¼ of SE¼																				
17			NW¼ of SE¼																				
18			SW¼ of SE¼																				
19			SE¼ of SE¼																				
20																							
							3																

	Sold for Taxes	Valuations by School Districts as Equalized by Department of Taxation: District No. ..... Rate ..... Mills	District No. ..... Rate ..... Mills	District No. ..... Rate ..... Mills	District No. 5 Rate 14.71 Mills	District No. ..... Rate ..... Mills	District No. ..... Rate ..... Mills	Tax including State Homestead	State Tax on Non-Homestead 4.58 Mills	Special Taxes	Total Taxes		Paid	When Paid: Month Day Year	Number of Receipt	March Settlement 1950	June Settlement 1950	Penalty	November Settlement 1950	Penalty	Collections to First Monday in January 1951	Penalty	Delinquent on First Monday in January 1951	Total Delinquent Tax and Penalty	Remarks
		Dollars	Dollars	Dollars	Dollars	Dollars	Dollars	$ cts.	$ cts.	$ cts.	$ cts.					$ cts.	$ cts.	$ cts.	$ cts.	$ cts.	$ cts.	$ cts.	$ cts.	$ cts.	
1	SOLD FOR TAXES				9			148	04		152	✓												152	
2					18			296	08	✓	304	✓	PAID IN FULL	JULY 31 1950	8310		304 ✓								
3																									
4																									
5																									
6																									
7																									
8																									
9																									
10																									
11																									
12																									
13																									
14																									
15																									
16																									
17																									
18																									
19																									
20																									
		4		27				444	12		456						304							152	

Assessment Roll and Tax List of Real Property in the Town of Shingobee, Cass County, Minnesota, for Taxes for the Year 1949.

Form 5CD — MILLER-DAVIS COMPANY, MINNEAPOLIS

	IN WHOSE NAME ASSESSED	TO WHOM TRANSFERRED	DESCRIPTION OF PROPERTY: SUBDIVISION	Sec. or Lot	Town or Block	Rng.	Number of Acres of Land: Acres	Mills	No. School District	Individual Homestead Tax or No	Individual Total Tax or No	TRUE AND FULL VALUATIONS: LAND Exclusive of Structures and Improvements	BUILDINGS and Other Structures	MACHINERY Permanently Attached to Real Estate	TOTAL True and Full Value	ASSESSED VALUATIONS: RURAL: Homestead Up to $4,000 20%	Over $4,000 and Non-Homestead 33⅓%	ALL OTHER: Homestead Up to $4,000 25%	Over $4,000 and Non-Homestead 40%	MACHINERY Permanently Attached to Real Estate 33⅓%	TOTAL ASSESSED VALUE	Total Assessed Value as Equalized by the Board of Review	FINAL EQUALIZED VALUE
							Acres	Mills				Dollars	Dollars	Dollars	Dollars	Dollars	Dollars	Dollars	Dollars	Dollars	Dollars	Dollars	Dollars
1	Chris H. Kansier		NE¼ of NE¼	36	142	31	40		5														
2	" "		Lot 1 less 3 x 16 rds & less 4½ acs.				27.50																
3	State of Minnesota		SW¼ of NE¼ 5 x 16 rds of Lot 1																				
4			SE¼ of NE¼																				
5	George + Lempi Alto		2 acs. of Lot 1				2																
6			NE¼ of NW¼																				
7			NW¼ of NW¼																				
8			SW¼ of NW¼																				
9			SE¼ of NW¼																				
10	Melford S. + Orla P. Knutson		2½ ac. of Lot 1																				
11			NE¼ of SW¼																				
12			NW¼ of SW¼																				
13			SW¼ of SW¼																				
14			SE¼ of SW¼																				
15																							
16	Myrtle I. Copeland + Hazel E. McRill		NE¼ of SE¼				40																
17	L. S. + Lila B. Keyes		~~NW¼ of SE¼~~ Lot 3				31.30																
18			SW¼ of SE¼																				
19	Myrtle I. Copeland + Hazel E. McRill		SE¼ of SE¼				40																
20																							
			Grand Total —				180.80								12,368.00								

VALUATIONS BY SCHOOL DISTRICTS AS EQUALIZED BY DEPARTMENT OF TAXATION

	District No. ..... Rate ..... Mills	District No. ..... Rate ..... Mills	District No. ..... Rate ..... Mills	District No. 5 Rate 16.91 Mills	District No. ..... Rate ..... Mills	District No. ..... Rate ..... Mills	Tax including State Homestead ..... Mills	State Tax on Non-Homestead 4.58 Mills	SPECIAL TAXES	TOTAL TAXES	PAID	WHEN PAID (Month Day Year)	Number of Receipt	March Settlement 1950	June Settlement 1950	Penalty	November Settlement 1950	Penalty	Collections to First Monday in January 1951	Penalty	Delinquent on First Monday in January 1951	Penalty	Total Delinquent Tax and Penalty	REMARKS
	Dollars	Dollars	Dollars	Dollars	Dollars	Dollars	$ cts.	$ cts.	$ cts.	$ cts.				$ cts.	$ cts.	$ cts.	$ cts.	$ cts.	$ cts.	$ cts.	$ cts.	$ cts.	$ cts.	
1			H 43				7.08			7.08	2nd Half Paid	SEP 15 1950	2790		3.54		3.54							
2			H 32	Due Town Line 16			5.28			5.28	Paid in Full	MAY 15 1950	6155		5.28									
3																								
4																								
5			9				1.48	.04		1.52	Paid in Full	JAN 29 1950	1508				1.52	.02						
6																								
7																								
8																								
9																								
10		Due to Line 2									Due to Line 2													
11																								
12																								
13																								
14																								
15																								
16			77				11.86	.32		12.18	Paid in Full	FEB 14 1950	1860	12.18										
17			54				8.90	.24		9.14	Paid in Full	MAY 15 1950	6157		9.14									
18																								
19			77				11.86	.32		12.18	Paid in Full	FEB 14 1950	1860	12.18										
20																								
		H 75 AK 2.87 2.82					46.46	.92		47.38				24.36	17.96		5.06							

Assessment Roll and Tax List of Real Property in the Town of Shingobee,

Cass County, Minnesota, for Taxes for the Year 1949.

Form 5CD BILLER-BLOYD COMPANY, MINNEAPOLIS

See Page 83 for Platted

	IN WHOSE NAME ASSESSED	TO WHOM TRANSFERRED	DESCRIPTION OF PROPERTY: SUBDIVISION	Sec. or Lot	Town or Block	Rng.	Number of Acres of Land: Acres	Hdths	No. School District	Indicate Homestead Tax by Yes	Indicate Agricultural Tax by Yes	TRUE AND FULL VALUATIONS: LAND Exclusive of Structures and Improvements	BUILDINGS and Other Structures	MACHINERY Permanently Attached to Real Estate	TOTAL True and Full Value	ASSESSED VALUATIONS: RURAL: Homestead Up to $4,000 20%	RURAL: Over $4,000 and Non-Homestead 33⅓%	ALL OTHER: Homestead Up to $4,000 25%	ALL OTHER: Over $4,000 and Non-Homestead 40%	MACHINERY Permanently Attached to Real Estate 33⅓%	TOTAL ASSESSED VALUE	Total Assessed Value as Equalized by the Board of Review	FINAL EQUALIZED VALUE
												Dollars	Dollars	Dollars	Dollars	Dollars	Dollars	Dollars	Dollars	Dollars	Dollars	Dollars	Dollars
1			N E ¼ of N E ¼						5														
2			N W ¼ of N E ¼																				
3			S W ¼ of N E ¼																				
4			S E ¼ of N E ¼																				
5																							
6			N E ¼ of N W ¼																				
7			N W ¼ of N W ¼																				
8			S W ¼ of N W ¼																				
9			S E ¼ of N W ¼																				
10																							
11			N E ¼ of S W ¼																				
12			N W ¼ of S W ¼																				
13			S W ¼ of S W ¼																				
14			S E ¼ of S W ¼																				
15																							
16			N E ¼ of S E ¼																				
17			N W ¼ of S E ¼																				
18			S W ¼ of S E ¼																				
19			S E ¼ of S E ¼																				
20																							

	SOLD FOR TAXES	VALUATIONS BY SCHOOL DISTRICTS AS EQUALIZED BY DEPARTMENT OF TAXATION: District No.... Rate.... Mills	District No.... Rate.... Mills	District No.... Rate.... Mills	District No.... Rate.... Mills	District No.... Rate.... Mills	District No.... Rate.... Mills	Tax including State Homestead .....Mills	State Tax on Non-Homestead .....Mills	SPECIAL TAXES	TOTAL TAXES		PAID	WHEN PAID: Month Day Year	Number of Receipt	March Settlement 1950	June Settlement 1950	Penalty	November Settlement 1950	Penalty	Collections to First Monday in January 1951	Penalty	Delinquent on First Monday in January 1951	Total Delinquent Tax and Penalty	REMARKS
		Dollars	Dollars	Dollars	Dollars	Dollars	Dollars	$ cts.	$ cts.	$ cts.	$ cts.					$ cts.	$ cts.	$ cts.	$ cts.	$ cts.	$ cts.	$ cts.	$ cts.	$ cts.	
1												1													
2												2													
3												3													
4												4													
5												5													
6												6													
7												7													
8												8													
9												9													
10												10													
11												11													
12												12													
13												13													
14												14													
15												15													
16												16													
17												17													
18												18													
19												19													
20												20													

Assessment Roll and Tax List of Real Property in the Town of Shingobee, Cass County, Minnesota, for Taxes for the Year 1949.

Form 5CD BILLER-DAVIS COMPANY, MINNEAPOLIS

	IN WHOSE NAME ASSESSED	TO WHOM TRANSFERRED	DESCRIPTION OF PROPERTY: SUBDIVISION	Sec. or Lot	Town or Block	Rng.	Number of Acres of Land: Acres	100ths	Sec. School District	Indicate Homestead Tax as No	TRUE AND FULL VALUATIONS: LAND Exclusive of Structures and Improvements	BUILDINGS and Other Structures	MACHINERY Permanently Attached to Real Estate	TOTAL True and Full Value	ASSESSED VALUATIONS: RURAL: Homestead Up to $4,000 20%	Over $4,000 and Non-Homestead 33⅓%	ALL OTHER: Homestead Up to $4,000 25%	Over $4,000 and Non-Homestead 40%	MACHINERY Permanently Attached to Real Estate 33⅓%	TOTAL ASSESSED VALUE	Total Assessed Value as Equalized by the Board of Review	FINAL EQUALIZED VALUE
			Plat 1 Sec 22-143-31																			
			Sunrise Beach																			
	Werner M. Backman		NE¼ of NE¼	1	1				5													
	"		NW¼ of NE¼	2																		
	"		SW¼ of NE¼	3																		
	"		SE¼ of NE¼	4																		
	"			5																		
	"		NE¼ of NW¼	6																		
	"		NW¼ of NW¼	7																		
	"		SW¼ of NW¼	8																		
	"		SE¼ of NW¼	9																		
	"			10																		
	"		NE¼ of SW¼	11																		
	"		NW¼ of SW¼	12																		
	"		SW¼ of SW¼	13	1	2																
	"		SE¼ of SW¼	14	2																	
	"			15	3																	
	"		NE¼ of SE¼	16	4																	
	"		NW¼ of SE¼	17	5																	
	"		SW¼ of SE¼	18	6																	
	"		SE¼ of SE¼	19	7																	
				20																		

VALUATIONS BY SCHOOL DISTRICTS AS EQUALIZED BY DEPARTMENT OF TAXATION

	District No. ..... Rate ..... Mills	District No. ..... Rate ..... Mills	District No. ..... Rate ..... Mills	District No. 5 Rate 41 64 Mills	District No. 6 Rate 41 17 Mills	District No. ..... Rate ..... Mills	Tax including State Homestead ..... Mills	State Tax on Non-Homestead 4.58 ..... Mills	SPECIAL TAXES	TOTAL TAXES	PAID	WHEN PAID (Month Day Year)	Number of Receipt	March Settlement 1950	June Settlement 1950	Penalty	November Settlement 1950	Penalty	Collections to First Monday in January 1951	Penalty	Delinquent on First Monday in January 1951	Penalty	Total Delinquent Tax and Penalty	REMARKS
	Dollars	Dollars	Dollars	Dollars	Dollars	Dollars	$ cts.	$ cts.	$ cts.	$ cts.				$ cts.	$ cts.	$ cts.	$ cts.	$ cts.	$ cts.	$ cts.	$ cts.	$ cts.	$ cts.	
1				10			164	04		168	1	2nd Half Paid 1st Half Paid	NOV 27 1950 PAID IN FULL	14347 8007	84				84					
2				10			164	04		168	2	2nd Half Paid 1st Half Paid	NOV 27 1950 PAID IN FULL		84				84					
3				10			164	04		168	3	2nd Half Paid 1st Half Paid	NOV 27 1950 PAID IN FULL		84				84					
4				10			164	04		168	4	2nd Half Paid 1st Half Paid	NOV 27 1950 PAID IN FULL	14347 8007	84				84					
5				10			164	04		168	5	2nd Half Paid 1st Half Paid	NOV 27 1950 PAID IN FULL		84				84					
6				10			164	04		168	6	2nd Half Paid 1st Half Paid	NOV 27 1950 PAID IN FULL		84				84					
7				10			164	04		168	7	2nd Half Paid 1st Half Paid	NOV 27 1950 PAID IN FULL		84				84					
8				10			164	04		168	8	2nd Half Paid 1st Half Paid	NOV 27 1950 PAID IN FULL		84				84					
9				10			164	04		168	9	2nd Half Paid 1st Half Paid	NOV 27 1950 PAID IN FULL		84				84					
10				10			164	04		168	10	2nd Half Paid 1st Half Paid	NOV 27 1950 PAID IN FULL		84				84	1.45				
11				10			164	04		168	11	2nd Half Paid 1st Half Paid	NOV 27 1950 PAID IN FULL		84				84					
12				46			758			758	12	2nd Half Paid 1st Half Paid	NOV 27 1950 PAID IN FULL		379				379					
13				10			164	04		168	13	2nd Half Paid 1st Half Paid	NOV 27 1950 PAID IN FULL		84				84					
14				10			164	04		168	14	2nd Half Paid 1st Half Paid	NOV 27 1950 PAID IN FULL	8007	84				84					
15					108		1940	50		1990	15	2nd Half Paid 1st Half Paid	NOV 27 1950 MAY 20 1950	14346 8007	995				995	50				
16				10			164	04		168	16	2nd Half Paid 1st Half Paid	NOV 27 1950 PAID IN FULL	8007 14347	84				84					
17				10			164	04		168	17	2nd Half Paid 1st Half Paid	NOV 27 1950 PAID IN FULL		84				84					
18				10			164	04		168	18	2nd Half Paid 1st Half Paid	NOV 27 1950 PAID IN FULL		84				84					
19				10			164	04		168	19	2nd Half Paid 1st Half Paid	NOV 27 1950 PAID IN FULL	8007	84				84					
20											20													
	# 24	58	46				3546	18		5604					2802				2802					
	24		176	108			1940																	
			316																					

Form 5CD — WILLIS-SUTTS COMPANY, MINNEAPOLIS

Assessment Roll and Tax List of Real Property in the Town of Shingobee,

Cass County, Minnesota, for Taxes for the Year 1949.

	In Whose Name Assessed	To Whom Transferred	Description of Property: Subdivision (Shingobee Island (N. Part of Lot 5, Sec. 2-141-31))	Sec. or Lot	Town or Block	Reg.	Number of Acres of Land: Acres	100ths	No. School District	Individual Assessment Tax or No.	Individual Assessment Tax or No.	True and Full Valuations: Land Exclusive of Structures and Improvements (Dollars)	Buildings and Other Structures (Dollars)	Machinery Permanently Attached to Real Estate (Dollars)	Total True and Full Value (Dollars)	Assessed Valuations: Rural: Homestead Up to $4,000 20% (Dollars)	Rural: Over $4,000 and Non-Homestead 33⅓% (Dollars)	All Other: Homestead Up to $4,000 25% (Dollars)	All Other: Over $4,000 and Non-Homestead 40% (Dollars)	Machinery Permanently Attached to Real Estate 33⅓% (Dollars)	Total Assessed Value (Dollars)	Total Assessed Value as Equalized by the Board of Review (Dollars)	Final Equalized Value (Dollars)
	Benjamin A. & Alice J. LaPale		NE¼ of NE¼	1	1				5														
	"		NW¼ of NE¼	2																			
	John King		SW¼ of NE¼	3																			
	"		SE¼ of NE¼	4																			
	"			5																			
	"		NE¼ of NW¼	6																			
	Harold E. Mankenberg		NW¼ of NW¼	7																			
	Howard Conn		SW¼ of NW¼	8																			
	"		SE¼ of NW¼	9																			
	"			10																			
	Russell C. Green		NE¼ of SW¼	11																			
	"		NW¼ of SW¼	12																			
	"		SW¼ of SW¼	13																			
	"		SE¼ of SW¼	14																			
	Frank & Anna King			15																			
	"		NE¼ of SE¼	16																			
	~~Merce & Sylvester E. Bidwell~~	Pierson	NW¼ of SE¼	17																			
	Fred & Jane Huggett		SW¼ of SE¼	18																			
	" "		SE¼ of SE¼	19																			
	" "			20																			

Valuations by School Districts as Equalized by Department of Taxation

	Sold for Taxes	District No. ..... Rate ..... Mills (Dollars)	District No. ..... Rate ..... Mills (Dollars)	District No. ..... Rate ..... Mills (Dollars)	District No. ..... Rate ..... Mills (Dollars)	District No. 5 Rate 45.5 Mills (Dollars)	District No. ..... Rate ..... Mills (Dollars)	Tax including State Homestead ..... Mills ($ cts.)	State Tax on Non-Homestead 45.5 Mills ($ cts.)	Special Taxes ($ cts.)	Total Taxes ($ cts.)		Paid	When Paid: Month Day Year	Number of Receipt	March Settlement 1950 ($ cts.)	June Settlement 1950 ($ cts.)	Penalty ($ cts.)	November Settlement 1950 ($ cts.)	Penalty ($ cts.)	Collections to First Monday in January 1951 ($ cts.)	Penalty ($ cts.)	Delinquent on First Monday in January 1951 ($ cts.)	Total Delinquent Tax and Penalty ($ cts.)	Remarks
1				H 530 / 208				132 62	96		133 58	1											133 58	1 14 94
2				20				3 60	10		3 70	2											3 70	4 07
3				6				1 08	02		1 10	3	PAID IN FULL	MAY 12 1949	6090		1 10							
4				6				1 08	02		1 10	4	PAID IN FULL	MAY 12 1949	6090		1 10							
5				6				1 08	02		1 10	5	PAID IN FULL	MAY 12 1949	6090		1 10							
6				6				1 08	02		1 10	6	PAID IN FULL	MAY 12 1949	6090		1 10							
7				70				12 58	32		12 90	7	2nd Half Paid	OCT 5 1950					1 11				12 90	14 19
8				12				2 16	06		2 22	8	1st Half Paid	JUL 1 1950					26 50					
9				H 233 / 200				40 08	92		41 00	9	2nd Half Paid / 1st Half Paid	OCT 3 1950 / OCT 3 1950	13348				26 50 / 26 50	1 00				
10				12				2 16	06		2 22	10	2nd Half Paid / 1st Half Paid	OCT 3 1950					1 11 / 1 11					
11	C.A.J.			H 90				16 18			16 18	11	2nd Half Paid / 1st Half Paid	SEP 21 1950 / MAY 11 1950	13337 / 5832		8 09		8 09					
12	C.A.J.			164				29 48	76		30 24	12	2nd Half Paid / 1st Half Paid	SEP 21 1950 / MAY 11 1950	13337 / 5832		15 12		15 12					
13	C.A.J.			48				8 62	22		8 84	13	2nd Half Paid / 1st Half Paid	SEP 21 1950 / MAY 11 1950	13337 / 5832		4 42		4 42					
14	C.A.J.			16				2 88	08		2 96	14	2nd Half Paid / 1st Half Paid	SEP 21 1950 / MAY 11 1950	13337 / 5832		1 48		1 48					
15				20				3 60	10		3 70	15	2nd Half Paid / 1st Half Paid	OCT 3 1950 / MAY 16 1950	13146 / 7416		1 85		1 85					
16				H 122				21 92			21 92	16	2nd Half Paid / 1st Half Paid	OCT 3 1950 / MAY 16 1950	13146 / 7416		10 96		10 96					
17				130				23 36	60		23 96	17	PAID IN FULL	FEB 20 1950	2106	23 96								
18				H 31				5 58			5 58	18	PAID IN FULL	APR 19 1950	4830		5 58							
19				H 12				2 16			2 16	19	PAID IN FULL	APR 19 1950	4830		2 16							
20				H 151				27 14			27 14	20	PAID IN FULL	APR 19 1950	4830		27 14							
		24		959 / 324 / 1283				338 44	426		342 70					23 96	81 20		87 26				150 18	

Assessment Roll and Tax List of Real Property in the Town of Shingobee, Cass County, Minnesota, for Taxes for the Year 1949.

FORM SCD—MILLS-BATE COMPANY, MINNEAPOLIS

	IN WHOSE NAME ASSESSED	TO WHOM TRANSFERRED	DESCRIPTION OF PROPERTY: SUBDIVISION	Sec. or Lot	Town or Block	Rng.	Number of Acres of Land: Acres	Mills	No. School District	Indicates Homestead Tax or No	Indicates Agricultural Tax or No	TRUE AND FULL VALUATIONS: LAND Exclusive of Structures and Improvements	BUILDINGS and Other Structures	MACHINERY Permanently Attached to Real Estate	TOTAL True and Full Value	ASSESSED VALUATIONS: RURAL: Homestead Up to $4,000 20%	Over $4,000 and Non-Homestead 33⅓%	ALL OTHER: Homestead Up to $4,000 25%	Over $4,000 and Non-Homestead 40%	MACHINERY Permanently Attached to Real Estate 33⅓%	TOTAL ASSESSED VALUE	Total Assessed Value as Equalized by the Board of Review	FINAL EQUALIZED VALUE
												Dollars	Dollars	Dollars	Dollars	Dollars	Dollars	Dollars	Dollars	Dollars	Dollars	Dollars	Dollars
1	Fred & Jane Huggett		NE¼ of NE¼	21	1				5														
2	" "		NW¼ of NE¼	22									2000	Mobile					800				
3	State of Minnesota		~~SW¼ of NE¼~~ Part of	1	2																		
4	G. H. & Mamie L. Runyon		~~SE¼ of NE¼~~ Bal. of	1																			
5	" "			2																			
6	State of Minnesota		NE¼ of NW¼	3																			
7	State of Minnesota		NW¼ of NW¼	4																			
8	State of Minnesota		SW¼ of NW¼	5																			
9			SE¼ of NW¼																				
10	State of Minnesota			1	3																		
11	State of Minnesota		NE¼ of SW¼	2																			
12	State of Minnesota		NW¼ of SW¼	3																			
13	State of Minnesota		SW¼ of SW¼	4																			
14	State of Minnesota		SE¼ of SW¼	5																			
15																							
16			NE¼ of SE¼																				
17			NW¼ of SE¼																				
18			SW¼ of SE¼																				
19			SE¼ of SE¼																				
20																							

	SOLD FOR TAXES	VALUATIONS BY SCHOOL DISTRICTS AS EQUALIZED BY DEPARTMENT OF TAXATION: District No. / Rate / Mills	District No. / Rate / Mills	District No. / Rate / Mills	District No. / Rate / Mills	District No. / Rate / Mills	District No. / Rate / Mills	Tax including State Homestead Mills	State Tax on Non-Homestead 4.5% Mills	SPECIAL TAXES	TOTAL TAXES		PAID	WHEN PAID: Month Day Year	Number of Receipt	March Settlement 1950	June Settlement 1950	Penalty	November Settlement 1950	Penalty	Collections to First Monday in January 1951	Penalty	Delinquent on First Monday in January 1951	Penalty	Total Delinquent Tax and Penalty	REMARKS
		Dollars	Dollars	Dollars	Dollars	Dollars	Dollars	$ cts.	$ cts.	$ cts.	$ cts.						$ cts.	$ cts.	$ cts.	$ cts.	$ cts.	$ cts.	$ cts.	$ cts.	$ cts.	
1					H 23 H.H. 500			147.90	3.66	✓	151.56	1	PAID IN FULL	APR 19 1950	4930		151.56	✓								
2					H 8			1.44			1.44	2	PAID IN FULL	APR 19 1950	4930		1.44	✓								
3												3														
4					H 160			28.76			28.76	4	PAID IN FULL	MAY 20 1950	6432		28.76	✓								
5					H 12			2.16			2.16	5	PAID IN FULL	MAY 20 1950	6432		2.16	✓								
6												6														
7												7														
8												8														
9												9														
10												10														
11												11														
12												12														
13												13														
14												14														
15												15														
16												16														
17												17														
18												18														
19												19														
20												20														
		H.H.			200 500 1000			180.26	3.66		183.92						183.92									

Assessment Roll and Tax List of Real Property in the Town of Shingobee, Cass County, Minnesota, for Taxes for the Year 1949.

FORM 5CD

In Whose Name Assessed	To Whom Transferred	Description of Property (Subdivision / Section or Lot / Town or Block / Reg.)	Number of Acres of Land (Acres / Units)	No. School District	Indicate Homestead by Check Mark	Indicate Agricultural by Check Mark	True and Full Valuations: Land (Exclusive of Structures and Improvements)	Buildings and Other Structures	Machinery Permanently Attached to Real Estate	Total True and Full Value	Assessed Valuations: Rural: Homestead Up to $4,000 20%	Rural: Over $4,000 and Non-Homestead 33⅓%	All Other: Homestead Up to $4,000 25%	All Other: Over $4,000 and Non-Homestead 40%	Machinery Permanently Attached to Real Estate 33⅓%	Total Assessed Value	Total Assessed Value as Equalized by the Board of Review	Final Equalized Value
		Auditors Plat (Part of SW¼ of SE¼ + Lot 7 Sec. 22-142-31)					Dollars	Dollars	Dollars	Dollars	Dollars	Dollars	Dollars	Dollars	Dollars	Dollars	Dollars	Dollars
Vern W. & Violet M. Winmill		1 NE¼ of NE¼	1 1															
Pearl Planker		2 NW¼ of NE¼	2															
A. K. McPherson		3 SW¼ of NE¼	3															
Laura Lewra		4 SE¼ of NE¼	4															
Nellie Hillberg		5	1 2															
Isaac Antoine Collins		6 NE¼ of NW¼	2														Abate. # 4138	
Orville Ellis		7 NW¼ of NW¼	3															
Thos. A. Barker		8 SW¼ of NW¼	4															
Mary Erickson		9 SE¼ of NW¼	5															
Frank P. Mulligan		10	1 3															
Mary Erickson		11 NE¼ of SW¼	2															
Katherine Zink		12 NW¼ of SW¼	3															
" "		13 SW¼ of SW¼	4															
Ralph R. & Millie J. Koopman		14 SE¼ of SW¼	5															
Rico E. Anderson		15 W½ of	6															
Chas. E. & Elsie E. Anderson		16 NE¼ of SE¼ E½ of	6															
Beatrice & Lawrence Harrison		17 S.50' of W.170' of E.126.8' of	7															
Ferdinand Zink		18 N.100' of E.126.8' of	7															
Burdette E. & Grace R. Anderson		19 N½ of W.160' of	7															
A. R. Bailey		20 N½ of N. 150' of	7															

Cass County, Minnesota, for Taxes for the Year 1949.

	Sold for Taxes	Valuations by School Districts as Equalized by Department of Taxation: District No. / Rate ..... Mills	District No. / Rate ..... Mills	District No. / Rate ..... Mills	District No. / Rate ..... Mills	Tax including State Homestead	State Tax on Non-Homestead 4.5 Mills	Special Taxes	Total Taxes	Paid	When Paid (Month Day Year)	March Settlement 1950	June Settlement 1950	Penalty	November Settlement 1950	Penalty	Collections to First Monday in January 1951	Penalty	Delinquent on First Monday in January 1951	Penalty	Total Delinquent Tax and Penalty	Remarks
		Dollars	Dollars	Dollars	Dollars	Dollars	Dollars	Dollars	Dollars			Dollars	Dollars	Dollars	Dollars	Dollars	Dollars	Dollars	Dollars	Dollars	Dollars	
1		H 215				38.64			38.64	2nd Half Paid / 1st Half Paid	OCT 30 1950 / MAY 22 1950		1932		1932							
2		H 9				1.62			1.62	PAID IN FULL	MAY 5 1949		1.62									
3		H 9				1.62			1.62	PAID IN FULL	MAY 18 1950		1.62									
4		H 45				8.08			8.08	PAID IN FULL	MAY 24 1950		8.08									
5	SOLD FOR TAXES	H 243				43.48			43.48	2nd Half Paid / 1st Half Paid	OCT 31 1950 / MAY 31 1950		21.74		21.74							
6		H 118				21.20			21.20	PAID IN FULL	FEB 27 1950	21.20										
7		H 225				40.44			40.44	PAID IN FULL	MAY 20 1950		40.44									
8		H 233				41.88			41.88	PAID IN FULL	JUN 7 1950		41.88									
9		H 204				36.66			36.66	PAID IN FULL	MAY 31 1950		36.66									
10		H 100				17.98			17.98	PAID IN FULL	MAY 4 1949		17.98									
11		100				17.98	46		18.44	PAID IN FULL	MAY 31 1950		18.44									
12		H 57				9.34			9.34	PAID IN FULL	MAY 2 1950		9.34									
13		H 25				4.50			4.50	PAID IN FULL	MAY 3 1950		4.50									
14		120				21.56	54		22.10	PAID IN FULL	JAN 17 1950	22.10										
15	SOLD FOR TAXES	40				7.18	18		7.36	PAID IN FULL	JUN 12 1950				7.36	11						
16		H 56				10.06			10.06	PAID IN FULL	MAY 29 1950		10.06									
17		56				10.06	26		10.32	PAID IN FULL	JAN 9 1950	10.32										
18		H 38				6.82			6.82	PAID IN FULL	MAY 10 1950		6.82									
19		H 50				8.98			8.98	PAID IN FULL	MAY 23 1950		8.98									
20		H 91				16.36			16.36	PAID IN FULL	SEP 29 1950				16.36	49						
		1712 / 256 / 1968				364.44	144		365.88			53.62	247.48		64.78							

Assessment Roll and Tax List of Real Property in the Town of Shingobee, Cass County, Minnesota, for Taxes for the Year 1949.

Form 3CD

	In Whose Name Assessed	To Whom Transferred	Description of Property (Subdivision)	Sec. or Lot	Town or Block	Reg.	Number of Acres of Land: Acres	100ths	No. School District	Inclusion Homestead Tax in Sec.	Inclusion Agricultural Tax in Sec.	True and Full Valuations: Land (Exclusive of Structures and Improvements)	Buildings and Other Structures	Machinery Permanently Attached to Real Estate	Total True and Full Value	Assessed Valuations: Rural: Homestead Up to $4,000 20%	Rural: Over $4,000 and Non-Homestead 33⅓%	All Other: Homestead Up to $4,000 25%	All Other: Over $4,000 and Non-Homestead 40%	Machinery Permanently Attached to Real Estate 33⅓%	Total Assessed Value	Total Assessed Value Equalized by the Board of Review	Final Equalized Value
			(Part of Lot 7 & Lot 7 22-142-31)									Dollars	Dollars	Dollars	Dollars	Dollars	Dollars	Dollars	Dollars	Dollars	Dollars	Dollars	Dollars
1	Ben Dennis		~~NE¼ of NE¼~~ S½ of 150' of	7	3				5														
2	~~Charles Beard~~	Laurence H. Beard & Ella M. Fischer	NW¼ of NE¼	8																		Abate # 4041	
3	Nils Broughton + Nora M. Broughton		SW¼ of NE¼	9																			
4	Wallace A. & Helen E. Paradis		~~SE¼ of NE¼~~ S. 45' of	10																			
5	Arthur O. & Donna M. Norgard		N. 155' of	10																			
6	Wallace A. & Helen E. Paradis		NE¼ of NW¼	11																			
7	Mary Ericson		NW¼ of NW¼	1	4																		
8	Arzelia ~~Thompson~~	Lillian McCarty	SW¼ of NW¼	2																			
9	" " " " (Cty)		10' x 150' between Lots 1 & 2																				
10	Lon V. & Lillian J. Divins			3	& S. 10' of Lot 2																		
11	Gertrude Sholta		NE¼ of SW¼	4																			
12	Harry Paddock		NW¼ of SW¼	5																			
13	M. C. Bragg		SW¼ of SW¼	6																			
14	Leo & Nora Norwood		SE¼ of SW¼	7																			
15	Harry Paddock		Easement on SW Cor. Lot 3-8	8' x 150' road																			
16	Harold N. Broughton		~~NE¼ of SE¼~~ S. 70' of E. 75' of	9	3																		
17			NW¼ of SE¼																				
18			SW¼ of SE¼																				
19			SE¼ of SE¼																				
20																							

Vol. of Wadena

Sunrise Beach — Shingobee Island — Amd. Plat of Sec. 7 and Lot 7

Valuations by School Districts as Equalized by Department of Taxation

	Sold for Taxes	District No. Rate ... Mills	District No. Rate ... Mills	District No. Rate ... Mills	District No. Rate ... Mills	Tax including State Homestead	State Tax on Non-Homestead 4.58 Mills	Special Taxes	Total Taxes	Paid	When Paid (Month Day Year)	Number of Receipt	March Settlement 1950	June Settlement 1950	Penalty	November Settlement 1950	Penalty	Collections to First Monday in January 1951	Penalty	Delinquent on First Monday in January 1951	Total Delinquent Tax and Penalty	Remarks
		Dollars	Dollars	Dollars	Dollars	Dollars	Dollars	$ cts.	$ cts.				$ cts.	$ cts.	$ cts.	$ cts.	$ cts.	$ cts.	$ cts.	$ cts.	$ cts.	
1					H 107	18.34			18.34	2nd Half Paid	OCT 31 1950	13882		9.17		9.17						
2	SOLD FOR TAXES				H 107	19.22			19.22	1st Half Paid	MAY 31 1950	8037		9.17								
3					H 53	9.52			9.52	PAID IN FULL	MAY 31 1950	5197		19.22								
4					H 14	2.52			2.52	PAID IN FULL	MAY 31 1950	8755		9.52								
5	SOLD FOR TAXES				H 93	16.72			16.72	2nd Half Paid	OCT 12 1950	13924				1.26						
6					H 101	18.16			18.16	1st Half Paid	JUN 10 1950	9050				126	4					
7					H 124	22.28			22.28	2nd Half Paid	OCT 26 1950	13384				9.08	27				16.72	
8					H 40	7.18			7.18	1st Half Paid	MAY 4 1950	5133		11.14		11.14						
9					8	1.44	.04		1.48	PAID IN FULL	MAR 30 1950	3875		7.18								
10					H 43	7.72			7.72	PAID IN FULL	MAR 30 1950	3875		1.48								
11					H 66	11.86			11.86	PAID IN FULL	MAR 30 1950	3880		7.72								
12					H 123	22.10			22.10	PAID IN FULL	MAY 31 1950	6157		11.86								
13	SOLD FOR TAXES				H 133	23.90			23.90	PAID IN FULL	MAY 31 1950	8863		22.10							23.90	Pd NAP # 22740
14					H 80	14.38			14.38	PAID IN FULL	NOV 8 1950	12013				14.38	.36					
15																						
16					H 44	7.90			7.90	PAID IN FULL	JUL 7 1950	10778				7.90	.15					
17																						
18																						
19																						
20																						
		H			1123	203.24	.04		203.28					99.89		63.27				40.62		
		NH			131																	

Cross Colony — Gitche Gumee Park — Amd. Plat of Lot 5 — Chippewa Point

Assessment Roll and Tax List of Real Property in the Town of Shingobee, Cass County, Minnesota, for Taxes for the Year 1949.

FORM 5CD

	In Whose Name Assessed	To Whom Transferred	Description of Property (Subdivision / Sec. or Lot / Town or Block / Rng. / Number of Acres of Land: Acres / Hdths)	No. School District	Indicates Resident Taxpayer	Indicates Agricultural Property	True and Full Valuations: Land Exclusive of Structures and Improvements	Buildings and Other Structures	Machinery Permanently Attached to Real Estate	Total True and Full Value	Assessed Valuations: Rural: Homestead Up to $4,000 20%	Rural: Over $4,000 and Non-Homestead 33⅓%	All Other: Homestead Up to $4,000 25%	All Other: Over $4,000 and Non-Homestead 40%	Machinery Permanently Attached to Real Estate 33⅓%	Total Assessed Value	Total Assessed Value as Equalized by the Board of Review	Final Equalized Value
			Auditor's Plat (Part of Govt. Lot 5 Sec. 22-142-31)				Dollars	Dollars	Dollars	Dollars	Dollars	Dollars	Dollars	Dollars	Dollars	Dollars	Dollars	Dollars
1	J. F., Lillian, & Martin Reed		NE¼ of NE¼ 1	5														
2	K. M. Sundheim		NW¼ of NE¼ 2															
3	Alfred Malmquist		SW¼ of NE¼ 3 less N.40'															
4	"		~~SE¼ of NE¼~~ N.40' of 3															
5	Minnie Simon		4															
6	Paul & Molly Krueger		NE¼ of NW¼ 5															
7	James S. & Helen Naylor		NW¼ of NW¼ 6															
8	Caroline Larson		SW¼ of NW¼ 7 less portion W. of C.A.R. Hy #37															
9	Lucile Smith		SE¼ of NW¼ 8															
10	Wm. A. & Olga Roberge		All between Old & New Hy #34 of 9															
11	Vinton A. & Katherine Reed		~~NE¼ of NW¼~~ S.50' W. of Old Hy #34 of 9															
12	" " "		~~SW¼ of NW¼~~ S.24' of N.44' W. of Hy #34 of 9															
13	Frederick H. & Esther V. Olness		~~SE¼ of NW¼~~ N.24' W. of Old Hy #34 of 9															
14	" " "		~~SW¼ of SW¼~~ 10 W. of St. Rd.															
15	~~Walter & Margaret Denton Est~~ Anton Est. Helen & Bernstein Et.		~~NW¼ of SW¼~~ 10 E. of St. Rd.															
16	" " "		That part of Lot 11 between Hwy. - about ¼ ac.															
17	Anne & Bertha A. Staede (Rev. Lengyon)		NW¼ of SE¼ 11 less sold															
18	Mike Steadland		SW¼ of SE¼ 12															
19	Joseph & Charlotte O'Connor		SE¼ of SE¼ 13															
20	Lucile Creadon		7 W. of C.A.R. Hy #37															

Valuations by School Districts as Equalized by Department of Taxation

	District No.	District No.	District No.	District No.	District No.	District No.
	Rate ... Mills	Rate ... Mills	Rate ... Mills	Rate ... Mills	Rate 6 Mills	Rate ... Mills
	Dollars	Dollars	Dollars	Dollars	Dollars	Dollars
1						
2						
3						
4						
5						
6						
7						
8						
9						
10						
11						
12						
13						
14						
15						
16						
17						
18						
19						
20						

	Sold for Taxes	Tax including State Homestead Mills	State Tax on Non-Homestead 4.55 Mills	Special Taxes	Total Taxes	Paid	When Paid (Month Day Year)	Number of Receipt	March Settlement 1950	June Settlement 1950	Penalty	November Settlement 1950	Penalty	Collections to First Monday in January 1951	Penalty	Delinquent on First Monday in January 1951	Total Delinquent Tax and Penalty	Remarks
		Dollars	Dollars	Dollars	Dollars				Dollars	Dollars	Dollars	Dollars	Dollars	Dollars	Dollars	Dollars	Dollars	
1		8140	150		8290	2nd Half Paid / 1st Half Paid	OCT 31 1950 / MAY 31 1950	3977 / 7976		4145		4145						
2		2336			2336	2nd Half Paid / 1st Half Paid	OCT 31 1950 / MAY 31 1950	3978 / 7976		1168		1168						
3		1294	32		1326	PAID IN FULL	DEC 11 1950	14427						1326	200			
4		1186			1186	PAID IN FULL	DEC 11 1950	14427						1186				
5		4098			4098	PAID IN FULL	MAY 9 1950	5689		4098								
6		1762			1762	PAID IN FULL	DEC 28 1950	14791						1762	141			
7		1168			1168	PAID IN FULL	MAY 5 1949	5352		1168								
8		1528			1528	PAID IN FULL	MAY 31 1950	7961		1528								
9		1076			1076	PAID IN FULL	MAY 31 1950	8527		1076								
10	SOLD FOR TAXES	2282	32		2314	PAID IN FULL	APR 17 1950	4288		2314								
11		1564			1564	PAID IN FULL	MAY 31 1950	9915		1564								
12		144			144	PAID IN FULL	MAY 31 1950	9915		144								
13		144			144	PAID IN FULL	JUN 9 1950	9004		~~144~~		144						
14		1348			1348	PAID IN FULL / 2nd Half Paid	JUN 9 1950 / AUG 15 1950	9004 / 11925		~~1348~~		1348						
15		3720			3720	1st Half Paid / 2nd Half Paid	MAY 31 1950 / AUG 15 1950	8218 / 11923		1860		2640						
16		5180	104		5284	1st Half Paid / 2nd Half Paid	MAY 31 1950 / AUG 15 1950	8218 / 11923		2640		1348						
17		1348			1348	PAID IN FULL / 2nd Half Paid	MAY 1 1950 / AUG 31 1950	5916 / 11498		1348		566						
18		1132			1132	1st half	May 31 1950	9998		566								
19		2174			2174	PAID IN FULL	OCT 30 1950	13535				2174	76					
20																		
		41622	318		41940					23421		14048		4274				

Assessment Roll and Tax List of Real Property in the Town of Shingobee, Cass County, Minnesota, for Taxes for the Year 1949.

Form SCD

In Whose Name Assessed	To Whom Transferred	Description of Property (Subdivision)	Sec. or Lot	Town or Block	Reg.	Number of Acres of Land (Acres)	Indexes Issued for Taxes Yes or No	Indexes Applied for Taxes Yes or No	No. School District	True and Full Valuations: Land (Exclusive of Structures and Improvements)	Buildings and Other Structures	Machinery Permanently Attached to Real Estate	Total Type and Full Value	Assessed Valuations: Rural: Homestead Up to $4,000 20%	Rural: Over $4,000 and Non-Homestead 33⅓%	All Other: Homestead Up to $4,000 25%	All Other: Over $4,000 and Non-Homestead 40%	Machinery Permanently Attached to Real Estate 33⅓%	Total Assessed Value as Equalized by the Board of Review	Final Equalized Value
										Dollars	Dollars	Dollars	Dollars	Dollars	Dollars	Dollars	Dollars	Dollars	Dollars	Dollars
		Auditor's Plat (Part of Govt. Lot 5 Sec. 22-142-31)																		
Isaac A. Collins	Donald W. & Marion J. Black	~~Block~~ about 75 sq. rds. of	14																	
Carl Berg		1 NW¼ of NE¼	14 less 1.19 ac.								Assessed with Lot 16 on line 4									
State of Minnesota		2 SW¼ of NE¼	15																	
Donald L. Jacobson (Frederick)		3 SE¼ of NE¼	16 less S. 175' of W. 250'																	
Les & Nora Norwood		4 S. 175' of W. 250' of	16																	
Einar Nordby		5 SE¼ of NW¼	17																	
Norris Bowman		6 S½ of ~~NW¼ of NW¼~~ all of	18 less .75																	
Robert E. & Alletta E. Haring		7 SW¼ of NW¼	19																	
Harold & Eleanor Beddoe		8 SE¼ of NW¼	20																	
Faye E. Andrus		9	21																	
Cora M. Dickinson		10 NE¼ of SW¼	22								(Bldg of 7 was moved to Lot 14)									
E. W. & Cora Dickinson		11 NW¼ of SW¼	23																	
Faye E. Andrus		12 SW¼ of SW¼	24																	
Henry E. Simon		13 SE¼ of SW¼	25 less part N. of Hy.																	
Floris & George Youtsey		That part of Lot 25 lying N. of Hy. #34																		
		14 NE¼ of SE¼	26 transferred to Walker Village																	
Charles L. & Phyllis M. Bowman		15 S½ of SE¼ of NE¼																		
		16 SW¼ of SE¼																		
		17 SE¼ of SE¼																		
		18																		
		19																		
		20																		

Valuations by School Districts as Equalized by Department of Taxation

	District No. ..... Rate ..... Mills	District No. ..... Rate ..... Mills	District No. ..... Rate ..... Mills	District No. ..... Rate ..... Mills	District No. 5 Rate 41.58 Mills	District No. ..... Rate ..... Mills	Tax including State Homestead ..... Mills	State Tax on Non-Homestead 41.58 Mills	Special Taxes	Total Taxes
	Dollars	Dollars	Dollars	Dollars	Dollars	Dollars	$ cts.	$ cts.	$ cts.	$ cts.
1 SOLD FOR TAXES										
2				H 4			72			72
3					Duplicate of line 4					
4 SOLD FOR TAXES				H 121			521 74			21 74
5								Taxes on line 4		
6				H 53			952			952
7				H 91			1636			1636
8				100			1798	46		1844
9				H 181			3253			3253
10				41			736	18		754
				~~140~~			~~2516~~	~~64~~		~~2580~~
11				H 229			4116			4116
12				204			3666	94		3760
13				NH 154			2770	44		2814
				H ~~254~~			~~4444~~	~~110~~		~~4554~~
14				14			248	08		256
				~~34~~				04		
15				H ~~165~~			2676	10		2686
16										
17										
18										
19										
20										
				584						
				192			23292	224		23516
				1996						

Line	Paid	When Paid: Month	Day	Year	Number of Receipt	March Settlement 1950	June Settlement 1950	Penalty	November Settlement 1950	Penalty	Collections to First Monday in January 1951	Penalty	Delinquent on First Monday in January 1951	Penalty	Total Delinquent Tax and Penalty	Remarks
						$ cts.	$ cts.	$ cts.	$ cts.	$ cts.	$ cts.	$ cts.	$ cts.	$ cts.	$ cts.	
1	PAID IN FULL	APR 6	1950	5971			72 ✓									
2																
3																
4	1st Half Paid	MAY 5	1949	5293			1087 ✓		1087 ✓							
	2nd Half Paid	OCT 3 1	1950	13500												
5																
6	PAID IN FULL	FEB 3	1950	1329		952 ✓										
7	PAID IN FULL	FEB 2 8	1950	2485		1636 ✓										
8	PAID IN FULL	JAN 20	1950	3525			1844 ✓									
9	2nd Half Paid	OCT 2 6	1950	13165			1626 ✓		1626 ✓							
	1st Half Paid	MAY 2 0	1950	7627												
10	PAID IN FULL	MAY 2 7	1950	7777			736 ✓									
11	2nd Half Paid	OCT 3 1	1950	13714			2058 ✓		2058 ✓							
	1st Half Paid	MAY 3 1	1950	7714												
12	2nd Half Paid	OCT 3 1	1950	13163			1880 ✓		1880 ✓							
	1st Half Paid	MAY 1 2	1950	6281												
13	PAID IN FULL	MAY 2 7	1950	7777			2284 ✓								22 46	
	Balance Paid	OCT 3 0	1950	13295					95							
14	Tax Paid	JUL 8	1950	11633					261 ✓	06						
15	PAID IN FULL	MAY 2 7	1950	7777			148 ✓									
16																
17																
18																
19																
20																
						2588	11735		6947						22 46	

Assessment Roll and Tax List of Real Property in the Town of Shingobee, Cass County, Minnesota, for Taxes for the Year 1949.

Form SCD

	IN WHOSE NAME ASSESSED	TO WHOM TRANSFERRED	DESCRIPTION OF PROPERTY: SUBDIVISION	Sec. or Lot	Town or Block	Reg.	Number of Acres of Land: Acres	100ths	Ind. Sch. Dist. No.	Ind. Homestead Tax or No	Ind. Agricultural Tax or No	TRUE AND FULL VALUATIONS: LAND Exclusive of Structures and Improvements (Dollars)	BUILDINGS and Other Structures (Dollars)	MACHINERY Permanently Attached to Real Estate (Dollars)	TOTAL True and Full Value (Dollars)	ASSESSED VALUATIONS: RURAL: Homestead Up to $4,000 20% (Dollars)	RURAL: Over $4,000 and Non-Homestead 33⅓% (Dollars)	ALL OTHER: Homestead Up to $4,000 25% (Dollars)	ALL OTHER: Over $4,000 and Non-Homestead 40% (Dollars)	MACHINERY Permanently Attached to Real Estate 33⅓% (Dollars)	TOTAL ASSESSED VALUE (Dollars)	Total Assessed Value as Equalized by the Board of Review (Dollars)	FINAL EQUALIZED VALUE (Dollars)
	Mary A. Roy		Chippewa Point (Lot 2 dec. 16-142-31)						5														
1	Edith M. Mepham		NE¼ of NE¼	1																			
2			NW¼ of NE¼	2																			
3			SW¼ of NE¼	3																			
4	Willis A. & Madge Stitsworth		SE¼ of NE¼	4																			
5	"	"		5																			
6	"	"	NE¼ of NW¼	6																			
7	"	"	NW¼ of NW¼	7																			
8	"	"	SW¼ of NW¼	8																			
9	Edith M. Mepham		SE¼ of NW¼	9																			
10	"			10																			
11	"		NE¼ of SW¼	11																			
12	"		NW¼ of SW¼	12																			
13			SW¼ of SW¼																				
14			SE¼ of SW¼																				
15																							
16			NE¼ of SE¼																				
17			NW¼ of SE¼																				
18			SW¼ of SE¼																				
19			SE¼ of SE¼																				
20																							

VALUATIONS BY SCHOOL DISTRICTS AS EQUALIZED BY DEPARTMENT OF TAXATION

	District No. ..... Rate ..... Mills (Dollars)	District No. ..... Rate ..... Mills (Dollars)	District No. ..... Rate ..... Mills (Dollars)	District No. 5 Rate 71 Mills (Dollars)	District No. 5 Rate 71 Mills (Dollars)	District No. ..... Rate ..... Mills (Dollars)	Tax including State Homestead ..... Mills ($ cts.)	State Tax on Non-Homestead 458 ..... Mills ($ cts.)	SPECIAL TAXES ($ cts.)	TOTAL TAXES ($ cts.)	SOLD FOR TAXES
1				13			214 06			220	
2				13			214 06			220	
3				13			214 06			220	
4				H 97			3092 34			3126	
5				75			1438 36			1474	
6				80			1438 36			1474	
7				80			1438 36			1474	
8				46			826 22			848	
9				14			252 06			258	
10				14			230 06			236	
11				14			230 06			236	
12				14			230 06			236	
13											
14											
15											
16											
17											
18											
19											
20											
		H 12		75	97 298 297		1562 7046	176		8784	

	PAID	WHEN PAID: Month	Day	Year	Number of Receipt	March Settlement 1950 ($ cts.)	June Settlement 1950 ($ cts.)	Penalty ($ cts.)	November Settlement 1950 ($ cts.)	Penalty ($ cts.)	Collections to First Monday in January 1951 ($ cts.)	Penalty ($ cts.)	Delinquent on First Monday in January 1951 ($ cts.)	Penalty ($ cts.)	Total Delinquent Tax and Penalty ($ cts.)	REMARKS
1	PAID IN FULL	MAY	8	1949	5362		220									
2	PAID IN FULL	MAY	9	1950	5694		220									
3	PAID IN FULL	MAY	9	1950	5694		220									
4	2nd Half Paid	OCT	30	1950	13131		1563		1563							
5	1st Half Paid	MAY	11	1950	7934		737		737							
6	2nd Half Paid	OCT	30	1950			737		737							
7	1st Half Paid	MAY	11	1950			424		424							
8	2nd Half Paid	OCT	30	1950	13131		127		127							
9	PAID IN FULL	MAY	9	1950	5694		236									
10	PAID IN FULL	MAY	9	1950	5694		236									
11	PAID IN FULL	MAY	9	1950	5694		236									
12	PAID IN FULL	MAY	9	1950	5694		236									
13																
14																
15																
16																
17																
18																
19																
20							5194		3590							

Assessment Roll and Tax List of Real Property in the Town of Shingobee, Cass County, Minnesota, for Taxes for the Year 1949.

Form 5CD

	IN WHOSE NAME ASSESSED	TO WHOM TRANSFERRED		DESCRIPTION OF PROPERTY: SUBDIVISION	Sec. or Lot	Town or Block	Rng.	Number of Acres of Land: Acres	100ths	No. School District	Indicate Homestead Tax by Sec.	Indicate Agricultural Tax by Sec.	TRUE AND FULL VALUATIONS: LAND Exclusive of Structures and Improvements (Dollars)	BUILDINGS and Other Structures (Dollars)	MACHINERY Permanently Attached to Real Estate (Dollars)	TOTAL True and Full Value (Dollars)	ASSESSED VALUATIONS: RURAL: Homestead Up to $4,000 20% (Dollars)	RURAL: Over $4,000 and Non-Homestead 33⅓% (Dollars)	ALL OTHER: Homestead Up to $4,000 25% (Dollars)	ALL OTHER: Over $4,000 and Non-Homestead 40% (Dollars)	MACHINERY Permanently Attached to Real Estate 33⅓% (Dollars)	TOTAL ASSESSED VALUE (Dollars)	Total Assessed Value as Equalized by the Board of Review (Dollars)	FINAL EQUALIZED VALUE (Dollars)
	Ella Broderson		1	NE ¼ of NE ¼	13	4				5														
	"		2	NW ¼ of NE ¼	14																			
			3	SW ¼ of NE ¼																				
			4	SE ¼ of NE ¼																				
			5																					
			6	NE ¼ of NW ¼																				
			7	NW ¼ of NW ¼																				
			8	SW ¼ of NW ¼																				
			9	SE ¼ of NW ¼																				
			10																					
			11	NE ¼ of SW ¼																				
			12	NW ¼ of SW ¼																				
			13	SW ¼ of SW ¼																				
			14	SE ¼ of SW ¼																				
			15																					
			16	NE ¼ of SE ¼																				
			17	NW ¼ of SE ¼																				
			18	SW ¼ of SE ¼																				
			19	SE ¼ of SE ¼																				
			20																					

Plat of Sec 8-9-10-13-14-23

VALIDATIONS BY SCHOOL DISTRICTS AS EQUALIZED BY DEPARTMENT OF TAXATION

	District No. ..... Rate ..... Mills Dollars	District No. ..... Rate ..... Mills Dollars	District No. ..... Rate ..... Mills Dollars	District No. 5 Rate 91 Mills 169 Dollars	District No. ..... Rate ..... Mills Dollars	District No. ..... Rate ..... Mills Dollars	Tax including State Homestead ..... Mills $ cts.	State Tax on Non-Homestead 4.58 Mills $ cts.	SPECIAL TAXES $ cts.	TOTAL TAXES $ cts.		PAID	WHEN PAID Month Day Year	Number of Receipt	March Settlement 1949 $ cts.	June Settlement 1949 $ cts.	Penalty $ cts.	November Settlement 1949 $ cts.	Penalty $ cts.	Collections to First Monday in January 1951 $ cts.	Penalty $ cts.	Delinquent on First Monday in January 1951 $ cts.	Total Delinquent Tax and Penalty $ cts.	REMARKS
1				17			280	08 ✓		288	1	PAID IN FULL	MAY 23 1950	6480		288 ✓								
2				17			280	08 ✓		288	2	PAID IN FULL	MAY 23 1950	6480		288 ✓								
3											3													
4											4													
5											5													
6											6													
7											7													
8											8													
9											9													
10											10													
11											11													
12											12													
13											13													
14											14													
15											15													
16											16													
17											17													
18											18													
19											19													
20											20													
		H		34			560	16		576						576								
		NK																						

Assessment Roll and Tax List of Real Property in the Town of Shingobee,

FORM 5CD WILLIS-SIVE COMPANY, MINNEAPOLIS

	IN WHOSE NAME ASSESSED	TO WHOM TRANSFERRED		DESCRIPTION OF PROPERTY: SUBDIVISION	Sec. or Lot	Town or Block	Rng.	Number of Acres of Land: Acres	100ths	No. School District	Indebtedness Deducted Tax or Sec.	Indebtedness Not Deducted Tax or Sec.	TRUE AND FULL VALUATIONS: LAND Exclusive of Standing Timber and Improvements	BUILDINGS and Other Structures	MACHINERY Permanently Attached to Real Estate	TOTAL True and Full Value	ASSESSED VALUATIONS: RURAL: Homestead Up to $4,000 20%	Over $4,000 and Non-Homestead 33⅓%	ALL OTHER: Homestead Up to $4,000 25%	Over $4,000 and Non-Homestead 40%	MACHINERY Permanently Attached to Real Estate 33⅓%	TOTAL ASSESSED VALUE	Total Assessed Value as Equalized by the Board of Review	FINAL EQUALIZED VALUE
				Lot 2 Sec. 11 142-31																				
				Ojibway																				
	E. H. Moore		1	NE¼ of NE¼	1	1				5														
	"		2	NW¼ of NE¼	2																			
	Mrs. Eleanor Hagebeck + W. F. Gildner		3	SW¼ of NE¼	3																			
	E. H. Moore		4	SE¼ of NE¼	4																			
	"		5		5																			
	"		6	NE¼ of NW¼	6																			
	"		7	~~NW¼ of NW¼~~	N½ of	7																		
	W. H. + Eva Bown		8	~~SW¼ of NW¼~~	S½ of	7																		
	"		9	SE¼ of NW¼	8																			
	"		10		N½ of	9																		
	Kles H. + Ruth O. Gildner		11	~~NE¼ of SW¼~~	S½ of	9																		
	"		12	NW¼ of SW¼	10																			
	"		13	S. 75' of ~~Lots 7~~	11 +	12																		
	E. H. Moore		14	~~SW¼ of SW¼~~																				
	W. H. + Eva Bown		15	N. 25' of Lots	11 +	12																		
	Mrs. Eleanor Hagebeck + W. F. Gildner		16	Bal. of Lots	11 +	12																		
	Kles H. + Ruth O. Gildner		17	20'x400' of ~~Lots~~	1-2-3 +	13																		
	"		18	NW¼ of SE¼	1	2																		
			19	SW¼ of SE¼	2																			
			20	SE¼ of SE¼																				

Ojibway Beach | Sandy Point | Aud. Plat of Lot 5 | Moose Island | Shoepaw Point | Kabekona Springs

	SOLD FOR TAXES	VALUATIONS BY SCHOOL DISTRICTS AS EQUALIZED BY DEPARTMENT OF TAXATION: District No. ..... Rate ..... Mills	District No. ..... Rate ..... Mills	District No. ..... Rate ..... Mills	District No. 5 Rate 41 Mills	District No. ..... Rate ..... Mills	Tax including State Homestead ..... Mills	State Tax on Non-Homestead 4.58 Mills	SPECIAL TAXES	TOTAL TAXES	PAID	WHEN PAID: Month Day Year	Number of Receipt	March Settlement 1950	June Settlement 1950	Penalty	November Settlement 1950	Penalty	Collections to First Monday in January 1951	Penalty	Delinquent on First Monday in January 1951	Penalty	Total Delinquent Tax and Penalty	REMARKS
		Dollars	Dollars	Dollars	Dollars	Dollars	$ cts.	$ cts.	$ cts.	$ cts.				$ cts.	$ cts.	$ cts.	$ cts.	$ cts.	$ cts.	$ cts.	$ cts.	$ cts.	$ cts.	
1					104		18.68	48	✓	19.16	PAID IN FULL	MAY 9 1950	5684		19.16	✓								
2					16		2.88	08		2.96	PAID IN FULL	MAY 9 1950	5684		2.96	✓								
3					104		18.68	48	✓	19.16	PAID IN FULL	MAY 11 1950	6053		19.16	✓								
4					16		2.88	08	✓	2.96	PAID IN FULL	MAY 9 1950	5684		2.96	✓								
5					16		2.88	08	✓	2.96	PAID IN FULL	MAY 9 1950	5684		2.96	✓								
6					120		21.56	54	✓	22.10	PAID IN FULL	MAY 9 1950	5684		22.10	✓								
7					16		2.88	08	✓	2.96	PAID IN FULL	MAY 9 1950	5684		2.96	✓								
8					16		2.88	08	✓	2.96	PAID IN FULL	MAY 15 1950	6142		2.96	✓								
9					104		18.68	48	✓	19.16	PAID IN FULL	MAY 15 1950	6142		19.16	✓								
10					16		2.88	08	✓	2.96	PAID IN FULL	MAY 15 1950	6142		2.96	✓								
11					16		2.88	08	✓	2.96	PAID IN FULL	MAY 9 1950	5686		2.96	✓								
12					104		18.68	48	✓	19.16	PAID IN FULL	MAY 9 1950	5686		19.16	✓								
13					16		2.88	08	✓	2.96	PAID IN FULL	MAY 9 1950	5686		2.96	✓								
14					16		2.88	08	✓	2.96	PAID IN FULL	MAY 9 1950	5684		2.96	✓								
15					16		2.88	08	✓	2.96	PAID IN FULL	MAY 15 1950	6142		2.96	✓								
16					16		2.88	08	✓	2.96	PAID IN FULL	MAY 11 1950	6053		2.96	✓								
17					16		2.88	08	✓	2.96	PAID IN FULL	MAY 9 1950	5686		2.96	✓								
18					16		2.88	08	✓	2.96	PAID IN FULL	MAY 9 1950	5686		2.96	✓								
19																								
20																								
					744		133.72	3.50		137.22					137.22									

Crescent Beach | Little Cass Beach | Little Cass Beach | Sandy Point

Assessment Roll and Tax List of Real Property in the Town of Shingobee, Cass County, Minnesota, for Taxes for the Year 1949.

FORM 5CD

	IN WHOSE NAME ASSESSED	TO WHOM TRANSFERRED	DESCRIPTION OF PROPERTY: SUBDIVISION	Sec. or Lot	Town or Block	Rng.	Number of Acres of Land: Acres	Tenths	No. School District	Information Required To or From Us	Information Required To or From Us	TRUE AND FULL VALUATIONS: LAND Exclusive of Structures and Improvements (Dollars)	BUILDINGS and Other Structures (Dollars)	MACHINERY Permanently Attached to Real Estate (Dollars)	TOTAL True and Full Value (Dollars)	ASSESSED VALUATIONS: RURAL: Homestead Up to $4,000 20% (Dollars)	RURAL: Over $4,000 and Non-Homestead 33⅓% (Dollars)	ALL OTHER: Homestead Up to $4,000 25% (Dollars)	ALL OTHER: Over $4,000 and Non-Homestead 40% (Dollars)	MACHINERY Permanently Attached to Real Estate 33⅓% (Dollars)	TOTAL ASSESSED VALUE (Dollars)	Total Assessed Value as Equalized by the Board of Review (Dollars)	FINAL EQUALIZED VALUE (Dollars)
	Nathaniel C. & Bertha Bennett		Ojibway	3	2																		
	Nathaniel C. Bennett			4																			
	" "		Lake Frontage lying W. of Lots 3 & 4		2																		
	" "			1	3																		
	N. C. Bennett			2																			
	National C. & Bertha Bennett			3																			
	N. C. Bennett			4																			
	"			5																			
	"			6																			
1			NE¼ of NE¼																				
2			NW¼ of NE¼																				
3			SW¼ of NE¼																				
4			SE¼ of NE¼																				
5																							
6			NE¼ of NW¼																				
7			NW¼ of NW¼																				
8			SW¼ of NW¼																				
9			SE¼ of NW¼																				
10																							
11			NE¼ of SW¼																				
12			NW¼ of SW¼																				
13			SW¼ of SW¼																				
14			SE¼ of SW¼																				
15																							
16			NE¼ of SE¼																				
17			NW¼ of SE¼																				
18			SW¼ of SE¼																				
19			SE¼ of SE¼																				
20																							

VALUATIONS BY SCHOOL DISTRICTS IS EQUALIZED BY DEPARTMENT OF TAXATION

	SOLD FOR TAXES	District No. ..... Rate ..... Mills (Dollars)	District No. ..... Rate ..... Mills (Dollars)	District No. ..... Rate ..... Mills (Dollars)	District No. 6 Rate 41 Mills (Dollars)	District No. 3 Rate 19.4 Mills (Dollars)	District No. ..... Rate ..... Mills (Dollars)	Tax including State Homestead ..... Mills ($ cts.)	State Tax on Non-Homestead 4.58 Mills ($ cts.)	SPECIAL TAXES ($ cts.)	TOTAL TAXES ($ cts.)	PAID	WHEN PAID: Month Day Year	Number of Receipt	March Settlement 1950 ($ cts.)	June Settlement 1950 ($ cts.)	Penalty ($ cts.)	November Settlement 1950 ($ cts.)	Penalty ($ cts.)	Collections to First Monday in January 1951 ($ cts.)	Penalty ($ cts.)	Delinquent on First Monday in January 1951 ($ cts.)	Total Delinquent Tax and Penalty ($ cts.)	REMARKS
1					16			288	05		296	PAID IN FULL	MAY 31 1950			296								
2					60			1078	28		1106	PAID IN FULL	MAY 31 1950	9916		1106								
3					16			288	05		296	PAID IN FULL	MAY 31 1950			296								
4					104			1868	48		1916	PAID IN FULL	MAY 31 1950			1916								
5				16				264	08		272	PAID IN FULL	MAY 31 1950			272								
6				16				264	08		272	PAID IN FULL	MAY 31 1950			272								
7				16				264	08		272	PAID IN FULL	MAY 31 1950	9917		272								
8				16				264	08		272	PAID IN FULL	MAY 31 1950			272								
9				16				264	08		272	PAID IN FULL	MAY 31 1950			272								
10																								
11																								
12																								
13																								
14																								
15																								
16																								
17																								
18																								
19																								
20		84		80	196	357		1320 3577	132		4974					4974								

Assessment Roll and Tax List of Real Property in the Town of Shingobee,

Form SCD

	In Whose Name Assessed	To Whom Transferred	Description of Property: Subdivision	Sec. or Lot	Town or Block	Rng.	Number of Acres of Land: Acres	100ths	No. School Districts	Indicates Homestead Tax in Lieu	Indicates Agricultural Tax in Lieu	True and Full Valuations: Land Exclusive of Structures and Improvements (Dollars)	Buildings and Other Structures (Dollars)	Machinery Permanently Attached to Real Estate (Dollars)	Total True and Full Value (Dollars)	Assessed Valuations: Rural: Homestead Up to $4,000 20% (Dollars)	Rural: Over $4,000 and Non-Homestead 33⅓% (Dollars)	All Other: Homestead Up to $4,000 25% (Dollars)	All Other: Over $4,000 and Non-Homestead 40% (Dollars)	Machinery Permanently Attached to Real Estate 33⅓% (Dollars)	Total Assessed Value (Dollars)	Total Amount Valuation Equalized by the Board of Review (Dollars)	Final Equalized Value (Dollars)
			Ball's First Addn. to Ditchie Gunes Beach (11.48 acs. of Lot 7 Sec. 36-141-31)																				
1	Mary K. Welscher		NE¼ of NE¼	1	1				5														
2	"		NW¼ of NE¼	2																			
3	"		SW¼ of NE¼	3																			
4	"		SE¼ of NE¼	4																			
5	"			5																			
6	Eloise E. Allensworth		NE¼ of NW¼	6																			
7	"		NW¼ of NW¼	7																			
8	"		SW¼ of NW¼	8																			
9	Chas. E. Ball		SE¼ of NW¼	9																			
10	"			10																			
11	"		NE¼ of SW¼	1	2																		
12	"		NW¼ of SW¼	2																			
13	"		SW¼ of SW¼	3																			
14	Charles C. & Roslyn M. Ball		SE¼ of SW¼	4																			
15	Chas. Ball			5																			
16	" "		NE¼ of SE¼	6																			
17			NW¼ of SE¼																				
18			SW¼ of SE¼																				
19			SE¼ of SE¼																				
20																							

Valuations by School Districts as Equalized by Department of Taxation

	Sold for Taxes	District No. ..... Rate ..... Mills (Dollars)	District No. ..... Rate ..... Mills (Dollars)	District No. ..... Rate ..... Mills (Dollars)	District No. 5 Rate 164.91 Mills (Dollars)	District No. ..... Rate ..... Mills (Dollars)	District No. ..... Rate ..... Mills (Dollars)	Tax including State Homestead ..... Mills	State Tax on Non-Homestead 41.58 Mills	Special Taxes	Total Taxes	Paid	When Paid: Month	Day	Year	Number of Receipt	March Settlement 1950	June Settlement 1950	Penalty	November Settlement 1950	Penalty	Corrections to First Monday in January 1951	Penalty	Delinquent on First Monday in January 1951	Penalty	Total Delinquent Tax and Penalty	Remarks
1					10			164	04		168	PAID IN FULL	MAY	15	1950	6140		168									
2					10			164	04		168	PAID IN FULL	MAY	15	1950	6140		168									
3					10			164	04		168	PAID IN FULL	MAY	15	1950	6140		168									
4					10			164	04		168	PAID IN FULL	MAY	15	1950	6140		168									
5					10			164	04		168	PAID IN FULL	MAY	15	1950	6140		168									
6					10			164	04		168	PAID IN FULL	FEB	28	1950	2668	168										
7					10			164	04		168	PAID IN FULL	FEB	28	1950	2668	168										
8					10			164	04		168	PAID IN FULL	FEB	28	1950	2668	168										
9					10			164	04		168	PAID IN FULL	JAN	30	1950	912	168										
10					60			988	28		1016	PAID IN FULL	JAN	30	1950		10 16										
11					10			164	04		168	PAID IN FULL	JAN	30	1950		168										
12					10			164	04		168	PAID IN FULL	JAN	30	1950	912	168										
13					40			658	18		676	PAID IN FULL	JAN	30	1950		6 76										
14					60			988	28		1016	PAID IN FULL	JAN	30	1950		10 16										-.60 overpaid
15					4			66	02		68	PAID IN FULL	JAN	30	1950		68										Not due .68
16					4			66	02		68	Balance Paid	APR	10	1950	461 912	08	60									
17																											
18																											
19																											
20																											
		4		50				4570	122		4692						38 52	900									.60 cp

Assessment Roll and Tax List of Real Property in the Town of Shingobee, Cass County, Minnesota, for Taxes for the Year 1949.

Form 5CD

	IN WHOSE NAME ASSESSED	TO WHOM TRANSFERRED	DESCRIPTION OF PROPERTY: SUBDIVISION		Sec. or Lot	Town or Block	Rng.	Number of Acres of Land: Acres	100ths	No. School District	Inf. Homestead Tax	Inf. Agricultural Tax	TRUE AND FULL VALUATIONS: LAND Exclusive of Structures and Improvements	BUILDINGS and Other Structures	MACHINERY Permanently Attached to Real Estate	TOTAL True and Full Value	ASSESSED VALUATIONS: RURAL: Homestead Up to $4,000 20%	Over $4,000 and Non-Homestead 33⅓%	ALL OTHER: Homestead Up to $4,000 25%	Over $4,000 and Non-Homestead 40%	MACHINERY Permanently Attached to Real Estate 33⅓%	TOTAL ASSESSED VALUE	Total Assessed Value as Equalized by the Board of Review	FINAL EQUALIZED VALUE
								Acres	100ths				Dollars	Dollars	Dollars	Dollars	Dollars	Dollars	Dollars	Dollars	Dollars	Dollars	Dollars	Dollars
			Ritchie Grove Beach																					
	Zelda Ball Johnson			1	NE ¼ of NE ¼			1	1	5														
	"			2	NW ¼ of NE ¼																			
	"			3	SW ¼ of NE ¼			3																
	Allen F. & Janet D. Thurman			4	SE ¼ of NE ¼			4																
	W. E. Zimbeck			5				5																
	Charles S. & Helen A. Reddy			6	NE ¼ of NW ¼			6																
	L. A. Bassett			7	NW ¼ of NW ¼			7																
	J. D. Garrison			8	SW ¼ of NW ¼			8																
	John S. Crary			9	SE ¼ of NW ¼			9																
	G. L. & R. N. Mackey			10				10																
	Stads Munneke	Mrs. Stads Munneke 420 North C. St. Tacoma Wash.		11	NE ¼ of SW ¼			11																
	Vera Howard Partch			12	NW ¼ of SW ¼			12																
				13	SW ¼ of SW ¼																			
				14	SE ¼ of SW ¼																			
				15																				
				16	NE ¼ of SE ¼																			
				17	NW ¼ of SE ¼																			
				18	SW ¼ of SE ¼																			
				19	SE ¼ of SE ¼																			
				20																				

VALUATIONS BY SCHOOL DISTRICTS AS EQUALIZED BY DEPARTMENT OF TAXATION

	SOLD FOR TAXES	District No. ..... Rate ..... Mills	District No. ..... Rate ..... Mills	District No. ..... Rate ..... Mills	District No. 1452 Rate ..... Mills	District No. 5 Rate 17.4 Mills	District No. ..... Rate ..... Mills	Tax including State Homestead ..... Mills	State Tax on Non-Homestead 4.58 Mills	SPECIAL TAXES	TOTAL TAXES	PAID	WHEN PAID: Month	Day	Year	Number of Receipt	March Settlement 1950	June Settlement 1950	Penalty	November Settlement 1950	Penalty	Collections to First Monday in January 1951	Penalty	Delinquent on First Monday in January 1951	Total Delinquent Tax and Penalty	REMARKS
		Dollars	Dollars	Dollars	Dollars	Dollars	Dollars	$ cts.	$ cts.	$ cts.	$ cts.						$ cts.	$ cts.	$ cts.	$ cts.	$ cts.	$ cts.	$ cts.	$ cts.	$ cts.	
1						10		180	04		184	1 PAID IN FULL	MAY	11	1950	11144		184								
2						10		180	04		184	2 PAID IN FULL	MAY	11	1950	11144		184								
3						10		180	04		184	3 PAID IN FULL	MAY	11	1950	11144		184								
4						87		1564	40		1604	4 PAID IN FULL	MAY	11	1950	9964		1604								
5						95		1708	44		1752	5 PAID IN FULL	DEC	11	1950	14422						1752	140			
6						95		1708	44		1752	6 PAID IN FULL	FEB	28	1950	3658	1752							3446	37.91	
7						187		3360	86		3446	7														
8						95		1708	44		1752	8 PAID IN FULL	MAY	15	1950	6156		1752								
9						40		718	18		736	9 PAID IN FULL	MAY	11	1950	6052		736								
10						187		3360	86		3446	10 PAID IN FULL	MAY	11	1950	6052		3446								
11						47		844	22		866	11 PAID IN FULL	MAY	2	1950	5195		866						370		
12						20		360	10		370	12														
13												13														
14												14														
15												15														
16												16														
17												17														
18												18														
19												19														
20												20														
		4		1	582			15870	406		16276						1752	8950				1752		3816		

Assessment Roll and Tax List of Real Property in the Town of Shingobee,

Form 8CD

	IN WHOSE NAME ASSESSED	TO WHOM TRANSFERRED	DESCRIPTION OF PROPERTY: SUBDIVISION	Sec. or Lot	Town or Block	Rng.	Number of Acres of Land: Acres	100ths	No. School District	Indian Homestead Tax or No	Indian Agricultural Tax or No	TRUE AND FULL VALUATIONS: LAND Exclusive of Improvements and Improvements (Dollars)	BUILDINGS and Other Structures (Dollars)	MACHINERY Permanently Attached to Real Estate (Dollars)	TOTAL True and Full Value (Dollars)	ASSESSED VALUATIONS: RURAL: Homestead Up to $4,000 20% (Dollars)	RURAL: Over $4,000 and Non-Homestead 33⅓% (Dollars)	ALL OTHER: Homestead Up to $4,000 25% (Dollars)	ALL OTHER: Over $4,000 and Non-Homestead 40% (Dollars)	MACHINERY Permanently Attached to Real Estate 33⅓% (Dollars)	TOTAL ASSESSED VALUE (Dollars)	Total Amount Value as Equalized by the Board of Review (Dollars)	FINAL EQUALIZED VALUE (Dollars)
			Lots 4 & 5 Sec. 25-142-31																				
			Breezy Point																				
	Fred Hawkins	Fred Hawkins Development Corp.	NE¼ of NE¼	1					5	No													
	"		NW¼ of NE¼	2																			
	"		SW¼ of NE¼	3																			
	"		SE¼ of NE¼	4																			
	"			5																			
	"		NE¼ of NW¼	6																			
	"		NW¼ of NW¼	7																			
	"		SW¼ of NW¼	8																			
	"		SE¼ of NW¼	9																			
	"			10																			
	"		NE¼ of SW¼	11																			
	"		NW¼ of SW¼	12																			
	"		SW¼ of SW¼	13																			
	"		SE¼ of SW¼	14																			
	"			15																			
	"		NE¼ of SE¼	16																			
	"		NW¼ of SE¼	17																			
	"		SW¼ of SE¼	18																			
	R. A. Aitken		SE¼ of SE¼	19																			
				20																			

VALUATIONS BY SCHOOL DISTRICTS AS EQUALIZED BY DEPARTMENT OF TAXATION

	SOLD FOR TAXES	District No. ..... Rate ..... Mills (Dollars)	District No. ..... Rate ..... Mills (Dollars)	District No. 5 Rate 16.67 Mills (Dollars)	District No. 5 Rate 16.67 Mills (Dollars)	District No. ..... Rate ..... Mills (Dollars)	District No. ..... Rate ..... Mills (Dollars)	Tax including State Homestead ..... Mills ($ cts.)	State Tax on Non-Homestead 4.58 Mills ($ cts.)	SPECIAL TAXES ($ cts.)	TOTAL TAXES ($ cts.)	PAID	WHEN PAID: Month Day Year	Number of Receipt	March Settlement 1950 ($ cts.)	June Settlement 1950 ($ cts.)	Penalty ($ cts.)	November Settlement 1950 ($ cts.)	Penalty ($ cts.)	Collections to First Monday in January 1951 ($ cts.)	Penalty ($ cts.)	Delinquent on First Monday in January 1951 ($ cts.)	Penalty ($ cts.)	Total Delinquent Tax and Penalty ($ cts.)	REMARKS
1				10				1 64	04		1 68	1 PAID IN FULL				1 68									
2				10				1 64	04		1 68	2 PAID IN FULL				1 68									
3				10				1 64	04		1 68	3 PAID IN FULL				1 68									
4				10				1 64	04		1 68	4 PAID IN FULL				1 68									
5				10				1 64	04		1 68	5 PAID IN FULL	MAY 31 1950	9896		1 68									
6				10				1 64	04		1 68	6 PAID IN FULL				1 68									
7				10				1 64	04		1 68	7 PAID IN FULL				1 68									
8				10				1 64	04		1 68	8 PAID IN FULL				1 68									
9				10				1 64	04		1 68	9 PAID IN FULL				1 68									
10				10				1 64	04		1 68	10 PAID IN FULL	MAY 31 1950	9896		1 68									
11				10				1 64	04		1 68	11 PAID IN FULL				1 68									
12				10				1 64	04		1 68	12 PAID IN FULL				1 68									
13				10				1 64	04		1 68	13 PAID IN FULL				1 68									
14				10				1 64	04		1 68	14 PAID IN FULL				1 68									
15				10				1 64	04		1 68	15 PAID IN FULL	MAY 31 1950	9896		1 68									
16				10				1 64	04		1 68	16 PAID IN FULL				1 68									
17				10				1 64	04		1 68	17 PAID IN FULL				1 68									
18				10				1 64	04		1 68	18 PAID IN FULL				1 68									
19	SOLD FOR TAXES			100				1 64 8	46		1 694	19 PAID IN FULL	OCT 10 1950	12608				1 694	58						
20												20													
		H DH	5%	280				4600	118		4718					30 24		1694							

Assessment Roll and Tax List of Real Property in the Town of Shingobee, Cass County, Minnesota, for Taxes for the Year 1949.

Form 5CD — Miller-Davis Company, Minneapolis

	In Whose Name Assessed	To Whom Transferred	Description of Property: Subdivision		Sec. or Lot	Town or Block	Rng.	Number of Acres of Land: Acres	100ths	No. School District	Indicate Homestead Tax by No.	Indicate Agricultural Tax by No.	True and Full Valuations: Land Exclusive of Structures and Improvements	Buildings and Other Structures	Machinery Permanently Attached to Real Estate	Total True and Full Value	Assessed Valuations: Rural: Homestead Up to $4,000 20%	Rural: Over $4,000 and Non-Homestead 33⅓%	All Other: Homestead Up to $4,000 25%	All Other: Over $4,000 and Non-Homestead 40%	Machinery Permanently Attached to Real Estate 33⅓%	Total Assessed Value	Total Assessed Value as Equalized by the Board of Review	Final Equalized Value
			Breezy Point										Dollars	Dollars	Dollars	Dollars	Dollars	Dollars	Dollars	Dollars	Dollars	Dollars	Dollars	Dollars
1	W. W. & Elsie J. Waymack			NE¼ of NE¼	20					5														
2	"			NW¼ of NE¼	21																			
3	"			SW¼ of NE¼	22																			
4	"			SE¼ of NE¼	23																			
5	"				24																			
6	"			NE¼ of NW¼	25																			
7	Chas. H. & Olive M. Donaldson			NW¼ of NW¼	26																			
8	"			SW¼ of NW¼	27									100	Lower added				93					
9	Vernon L. Mc Reavey			SE¼ of NW¼	28																			
10	"				29																			
11	"			NE¼ of SW¼	30																			
12	Jos. H. & Ella M. Pegditz			NW¼ of SW¼	31																			
13	Wm. A. & Elizabeth W. Hodgman			SW¼ of SW¼	32																			
14	"			SE¼ of SW¼	33																			
15	"				34																			
16	Carl A. & Cora A. Lageson			NE¼ of SE¼	35																			
17	" "			NW¼ of SE¼	36																			
18				SW¼ of SE¼																				
19				SE¼ of SE¼																				
20																								

Validations by Schools Districts as Equalized by Department of Taxation

	District No. ..... Rate ..... Mills	District No. ..... Rate ..... Mills	District No. ..... Rate ..... Mills	District No. 5 Rate 91 Mills	District No. ..... Rate ..... Mills	District No. ..... Rate ..... Mills	Tax including State Homestead ..... Mills	State Tax on Non-Homestead 45.8 Mills	Special Taxes	Total Taxes	Paid	When Paid: Month Day Year	Number of Receipt	March Settlement 1950	June Settlement 1950	Penalty	November Settlement 1950	Penalty	Collections to First Monday in January 1951	Penalty	Delinquent on First Monday in January 1951	Penalty	Total Delinquent Tax and Penalty	Remarks
	Dollars	Dollars	Dollars	Dollars	Dollars	Dollars	$ cts.		$ cts.	$ cts.					$ cts.	$ cts.	$ cts.	$ cts.	$ cts.	$ cts.	$ cts.	$ cts.	$ cts.	
1				20			330	10		340	PAID IN FULL	MAY 17 1950	6722		340									
2				20			330	10		340	PAID IN FULL	MAY 17 1950			340									
3				20			330	10		340	PAID IN FULL	MAY 17 1950	6722		340									
4				333			5484	152		5636	PAID IN FULL	MAY 17 1950			5636									
5				20			330	10		340	PAID IN FULL	MAY 17 1950			340									
6				20			330	10		340	PAID IN FULL	MAY 17 1950	6722		340									
7				20			330	10		340	PAID IN FULL	MAY 15 1950	6147		340									
8				136			2240	62		2302	PAID IN FULL	MAY 15 1950	6147		2302									
9				H 111			1828			1828	PAID IN FULL	MAY 11 1950	7330		1828									
10				H 12			198			198	PAID IN FULL	MAY 11 1950	7330		198									
11				H 12			198			198	PAID IN FULL	MAY 11 1950	7330		198									
12				293			4826	134		4960	PAID IN FULL	MAY 23 1950	6482		4960									
13				H 12			198			198	PAID IN FULL	MAY 29 1950	6729		198									
14				H 135			2224			2224	PAID IN FULL	MAY 29 1950	6729		2224									
15				H 12			198			198	PAID IN FULL	MAY 29 1950	6729		198									
16				187			3080	86		3166											31.66	34.83		
17				20			330	10		340											2.40	3.74		
18																								
19																								
20	H NH	2/3	394 / 1080 / 1488				22784	504		23288					197 82						35.06			

Assessment Roll and Tax List of Real Property in the Town of Shingobee, Cass County, Minnesota, for Taxes for the Year 1949.

Form 5CD · MILLER-DWYER COMPANY, MINNEAPOLIS

In whose name assessed	To whom transferred	Description of property: Subdivision	Sec. or Lot	Town or Block	Reg.	Number of Acres of Land: Acres	100ths	No. School District	Information Relative to Real Tax	Information Relative to Personal Tax	True and Full Valuations: Land (Exclusive of Structures and Improvements)	Buildings and Other Structures	Machinery Permanently Attached to Real Estate	Total True and Full Value	Assessed Valuations: Rural: Homestead Up to $4,000 20%	Rural: Over $4,000 and Non-Homestead 33⅓%	All Other: Homestead Up to $4,000 25%	All Other: Over $4,000 and Non-Homestead 40%	Machinery Permanently Attached to Real Estate 33⅓%	Total Assessed Value	Total Assessed Value as Equalized by the Board of Review	Final Equalized Value
		Plat by Lot 3 Sec. 25-141-31																				
Alfred C. & Bertha D. Rausch		Crescent Beach	1	NE¼ of NE¼	1	1		5														
"			2	NW¼ of NE¼	2																	
"			3	SW¼ of NE¼	3																	
"			4	SE¼ of NE¼	4																	
"			5		5																	
"			6	NE¼ of NW¼	6																	
Helen Mc Guire & Daniel B. De Pary			7	NW¼ of NW¼	7																	
Clinton J. & Margaret Adams			8	SW¼ of NW¼	8																	
"			9	SE¼ of NW¼	9																	
Edith M. Jensen			10		10																	
"			11	NE¼ of SW¼	11																	
"			12	NW¼ of SW¼	12																	
Edith M. Jensen ~~& E. J. Grundy & wife~~			13	SW¼ of SW¼	13																	
Edith M. Jensen			14	SE¼ of SW¼	14																	
E. J. Grundy			15		15																Abate. $41.56	
"			16	NE¼ of SE¼	16																" $41.56	
Ida Ann Allen			17	NW¼ of SE¼	17																	
H. B. & Mary Allen			18	SW¼ of SE¼	18																	
" "			19	SE¼ of SE¼	19																	
Alice L. Jensen			20		20																	

Sold for Taxes	Valuations by School Districts as Equalized by Department of Taxation: District No. ..... Rate ..... Mills	District No. ..... Rate ..... Mills	District No. ..... Rate ..... Mills	District No. 5 Rate 41.56 Mills	District No. ..... Rate ..... Mills	Tax including State Homestead	State Tax on Non-Homestead 4.58 Mills	Special Taxes	Total Taxes	Paid	When Paid: Month Day Year	Number of Receipt	March Settlement 1950	June Settlement 1950	Penalty	November Settlement 1950	Penalty	Corrections to First Monday in January 1951	Penalty	Delinquent on First Monday in January 1951	Penalty	Total Delinquent Tax and Penalty	Remarks
	Dollars	Dollars	Dollars	Dollars	Dollars	$ cts.	$ cts.	$ cts.	$ cts.					$ cts.	$ cts.	$ cts.	$ cts.	$ cts.	$ cts.	$ cts.	$ cts.	$ cts.	
1				H 168		30 20			30 20	PAID IN FULL	MAY 22 1950												
2				144		25 88	66		26 54	PAID IN FULL	MAY 22 1950												
3				28		5 04	12		5 16	PAID IN FULL	MAY 22 1950	6837		11 02									
4				100		17 98	46		18 44	PAID IN FULL	MAY 22 1950												
5				84		15 10	38		15 48	PAID IN FULL	MAY 22 1950												
6				78		14 02	36		14 38	PAID IN FULL	MAY 22 1950												
7				H 55		9 88			9 88	PAID IN FULL	MAY 17 1950	6220		9 88									
8				136		24 44	62		25 06	PAID IN FULL	MAY 15 1950	6152		25 06									
9				60		10 78	28		11 06	PAID IN FULL	MAY 15 1950	6152		11 06									
10				58		10 42	26		10 68	PAID IN FULL	MAY 8 1950	6724		10 68									
11				H 407 68		19 40	32		19 72	PAID IN FULL	MAY 8 1950	6724		19 72									
12				136		24 44	62		25 06	PAID IN FULL	MAY 8 1950	6724		25 06									
13				28		5 04	12		5 16	PAID IN FULL	MAY 8 1950	6724		5 16									
14				88		15 82	40		16 22	PAID IN FULL	MAY 8	6724		16 22									
15				H 18		3 24			3 24	PAID IN FULL	MAY 11 1950	7556		3 24									
16				H 80		14 38			14 38	PAID IN FULL	MAY 11 1950	7556		14 38									
17				H 73		13 12			13 12	PAID IN FULL	JUL 6 1950	7247				13 12	20						
18				H 118		21 20			21 20	PAID IN FULL	MAY 31 1950	7914		21 20									
19				H 18		3 24			3 24	PAID IN FULL	MAY 31 1950	7914		3 24									
20				H 103		18 52			18 52	PAID IN FULL	MAY 9 1950	5662		18 52									
				672																			
				1008																			
				1681		302 14	4 60		306 74					293 62		13 12							

Assessment Roll and Tax List of Real Property in the Town of Shingobee, Cass County, Minnesota, for Taxes for the Year 1949.

Form 5CD

	In Whose Name Assessed	To Whom Transferred	Description of Property: Subdivision	Sec. or Lot	Town or Block	Rng.	Acres	100ths	No. School District	Indicate Homestead Tax by Yes	Indicate Additional Tax by Yes	True and Full Valuations: Land Exclusive of Structures Improvements (Dollars)	Buildings and Other Structures (Dollars)	Machinery Permanently Attached to Real Estate (Dollars)	Total True and Full Value (Dollars)	Assessed Valuations: Rural: Homestead Up to $4,000 20% (Dollars)	Rural: Over $4,000 and Non-Homestead 33⅓% (Dollars)	All Other: Homestead Up to $4,000 25% (Dollars)	All Other: Over $4,000 and Non-Homestead 40% (Dollars)	Machinery Permanently Attached to Real Estate 33⅓% (Dollars)	Total Assessed Value (Dollars)	Total Assessed Value as Equalized by the Board of Review (Dollars)	Final Equalized Value (Dollars)
1	Albert & Alma Anderson		Crescent Beach NE¼ of NE¼	21	1				5														
2	" " " Edward & Inez Glazier		NW¼ of NE¼	22																			
3	" " "		SW¼ of NE¼	23																			
4	" " "		SE¼ of NE¼	24																			
5	Frank & Elizabeth Hirschfield			25																			
6	"		NE¼ of NW¼	26	less E. 15'																		
7	"		~~NW¼ of NW¼~~ E. 15' of	26																			
8	Estel W. & Iva Anderson		SW¼ of NW¼	1	2																		
9	Agnes Lockman		SE¼ of NW¼	2																			
10	"			3																			
11	"		NE¼ of SW¼	4																			
12	"		NW¼ of SW¼	5																			
13	"		SW¼ of SW¼																				
14			SE¼ of SW¼																				
15																							
16			NE¼ of SE¼																				
17			NW¼ of SE¼																				
18			SW¼ of SE¼																				
19			SE¼ of SE¼																				
20																							

Valuations by School Districts as Equalized by Department of Taxation: District No. 5 (Rate 17.94 Mills)

	Sold for Taxes	District No. ..... Rate ..... Mills (Dollars)	District No. ..... Rate ..... Mills (Dollars)	District No. ..... Rate ..... Mills (Dollars)	District No. ..... Rate ..... Mills (Dollars)	District No. 5 Rate 17.94 Mills (Dollars)	District No. ..... Rate ..... Mills (Dollars)	Tax including State Homestead (Dollars)	State Tax on Non-Homestead 4.58 Mills (Dollars)	Special Taxes ($ cts.)	Total Taxes ($ cts.)	Paid	When Paid (Month Day Year)	Number of Receipt	March Settlement 1950 ($ cts.)	June Settlement 1950 ($ cts.)	Penalty ($ cts.)	November Settlement 1950 ($ cts.)	Penalty ($ cts.)	Collections to First Monday in January 1951 ($ cts.)	Penalty ($ cts.)	Delinquent on First Monday in January 1951 ($ cts.)	Total Delinquent Tax and Penalty ($ cts.)	Remarks
1						H 50 / 42		1654	20	✓	1674	1st Half Paid	MAY 20 1950	7843		837								
												2nd Half Paid	MAY 20 1950	7843		837								
2						60		1078	28	✓	1106	1st Half Paid	MAY 25 1950	6652		553								
												2nd Half Paid	MAY 20 1950	7843		553								
3						60		1078	28	✓	1106	1st Half Paid	MAY 25 1950	6652		553								
4						180		3234	82	✓	3316	PAID IN FULL	MAY 15 1950	6649		3316								
5						321		5768	148	✓	5916	PAID IN FULL	MAY 15 1950	6649		5916								
6						72		1294	32	✓	1326	PAID IN FULL	MAY 15 1950	6649		1326								
7						180		3234	82	✓	3316	PAID IN FULL	MAY 18 1950	6327		3316								
8						20		360	10	✓	370	PAID IN FULL	MAY 1 1950			370								
9						20		360	10	✓	370	PAID IN FULL	MAY 1 1950			370								
10						20		360	10	✓	370	PAID IN FULL	MAY 1 1950	5825		370								
11						20		360	10	✓	370	PAID IN FULL	MAY 1 1950			370								
12						20		360	10	✓	370	PAID IN FULL	MAY 1 1950			370								
13																								
14																								
15																								
16																								
17																								
18																								
19																								
20																								
		H 14				50 / 10.15 / 10.65		19140	470		19610					19610								

Assessment Roll and Tax List of Real Property in the Town of Shingobee, Cass County, Minnesota, for Taxes for the Year 1949.

Form 5CD

	In Whose Name Assessed	To Whom Transferred	Description of Property: Subdivision	Sec. or Lot	Town or Block	Rge.	Number of Acres of Land: Acres	100ths	No. School District	Inflammable Bond Tax Levy No.	Inflammable Total Tax Levy No.	True and Full Valuations: Land Exclusive of Structures Or Improvements (Dollars)	Buildings and Other Structures (Dollars)	Machinery Permanently Attached to Real Estate (Dollars)	Total True and Full Value (Dollars)	Assessed Valuations, Rural: Homestead Up to $4,000 20% (Dollars)	Rural: Over $4,000 and Non-Homestead 33⅓% (Dollars)	All Other: Homestead Up to $4,000 25% (Dollars)	All Other: Over $4,000 and Non-Homestead 40% (Dollars)	Machinery Permanently Attached to Real Estate 33⅓% (Dollars)	Total Assessed Value (Dollars)	Total Assessed Value as Equalized by the Board of Review (Dollars)	Final Equalized Value (Dollars)
			Lots 4 of Lot 3 Sec. 26-141-31 Crescent Beach 1st Addn.																				
1	Ruth C. & Owen C. Waychoff		NE ¼ of NE ¼	27					5														
2	Ethel B. Burns		NW ¼ of NE ¼	28																			
3	Harry L. & Florence Storms Young		SW ¼ of NE ¼	29																			
4	Edmund C. & Mathilda J. Thomas		SE ¼ of NE ¼	30																			
5	"			31																			
6			NE ¼ of NW ¼	32																			
7	H. A. & Ruby Dorsey		NW ¼ of NW ¼	33																			
8			SW ¼ of NW ¼																				
9			SE ¼ of NW ¼																				
10																							
11			NE ¼ of SW ¼																				
12			NW ¼ of SW ¼																				
13			SW ¼ of SW ¼																				
14			SE ¼ of SW ¼																				
15																							
16			NE ¼ of SE ¼																				
17			NW ¼ of SE ¼																				
18			SW ¼ of SE ¼																				
19			SE ¼ of SE ¼																				
20																							

Valuations by School Districts as Equalized by Department of Taxation

	District No.	Rate	District No.	Rate	District No.	Rate	District No.	Rate	District No.	Rate	District No.	Rate	Tax including State Homestead	State Tax on Non-Homestead	Special Taxes	Total Taxes		Paid	When Paid (Month Day Year)	Number of Receipt	March Settlement 1950	June Settlement 1950	Penalty	November Settlement 1950	Penalty	Collections to First Monday in January 1951	Penalty	Delinquent on First Monday in January 1951	Penalty	Total Delinquent Tax and Penalty	Remarks
	Mills	Dollars	Mills	Dollars	Mills	Dollars	Mills	Dollars	Mills	Dollars	Mills	Dollars	$ cts.	$ cts.	$ cts.	$ cts.					$ cts.	$ cts.	$ cts.	$ cts.	$ cts.	$ cts.	$ cts.	$ cts.	$ cts.	$ cts.	
1										28			504	12		516	✓	1 PAID IN FULL	MAY 31 1950	5830		516	✓								
2										114			2048	52		2100	✓	2 PAID IN FULL	MAY 15 1950	6151		2100	✓								
3										24			432	10		442	✓	3 PAID IN FULL	JAN 13 1950	4680		442	✓								
4										H 15			270			270		4 PAID IN FULL	FEB 3 1950	1270	270										
5										H 15			270			270		5 PAID IN FULL	FEB 3 1950	1270	270										
6										H 93			1672			1672		6 PAID IN FULL	FEB 3 1950	1270	1672										
7										60			1078	28		1106	✓	7 PAID IN FULL	MAY 29 1950	8112		1106	✓								
8																		8													
9																		9													
10																		10													
11																		11													
12																		12													
13																		13													
14																		14													
15																		15													
16																		16													
17																		17													
18																		18													
19																		19													
20																		20													
	4 114		—							1.23 2.26 3.49			6274	102		63.76					2.12	41.64									

Assessment Roll and Tax List of Real Property in the Town of Shingobee,

Form 5CD

	IN WHOSE NAME ASSESSED	TO WHOM TRANSFERRED	DESCRIPTION OF PROPERTY: SUBDIVISION (Wa-Ba-Na-Ne-Bay (All of Lot 1 Sec. 13-142-31))	Sec. or Lot	Town or Block	Rng.	Number of Acres of Land: Acres	100ths	No. School District	Indicate Homestead Tax or No.	Indicate Agricultural Tax or No.	TRUE AND FULL VALUATIONS: LAND Exclusive of Structures and Improvements (Dollars)	BUILDINGS and Other Structures (Dollars)	MACHINERY Permanently Attached to Real Estate (Dollars)	TOTAL True and Full Value (Dollars)	ASSESSED VALUATIONS: RURAL: Homestead Up to $4,000 20% (Dollars)	RURAL: Over $4,000 and Non-Homestead 33⅓% (Dollars)	ALL OTHER: Homestead Up to $4,000 25% (Dollars)	ALL OTHER: Over $4,000 and Non-Homestead 40% (Dollars)	MACHINERY Permanently Attached to Real Estate 33⅓% (Dollars)	TOTAL ASSESSED VALUE (Dollars)	Total Assessed Value as Equalized by the Board of Review (Dollars)	FINAL EQUALIZED VALUE (Dollars)
1	U. S. of America		NE ¼ of NE ¼	1					5														
2	U. S. of America		NW ¼ of NE ¼	2																			
3	U. S. of America		SW ¼ of NE ¼	3																			
4	U. S. of America		SE ¼ of NE ¼	4																			
5	U. S. of America			5																			
6	U. S. of America		NE ¼ of NW ¼	6																			
7	U. S. of America		NW ¼ of NW ¼	7																			
8	U. S. of America		SW ¼ of NW ¼	8																			
9	State of Minnesota	Tax Forfeiture ~~Antoine Stellian Johnson~~	SE ¼ of NW ¼	9																			
10	Robert Deere			10																			
11	State of Minnesota		NE ¼ of SW ¼	11																			
12	Robt. K. Luck + One-tah-ki-e. Ship-ole		NW ¼ of SW ¼	12																			
13	U. S. of America		SW ¼ of SW ¼	13																			
14	U. S. of America		SE ¼ of SW ¼	14																			
15	Pearl J. Anderson			15																			
16	"		NE ¼ of SE ¼	16																			
17	U. S. of America		NW ¼ of SE ¼	17																			
18	U. S. of America		SW ¼ of SE ¼	18																			
19	U. S. of America		SE ¼ of SE ¼	19																			
20	U. S. of America			20																			

Cass County, Minnesota, for Taxes for the Year 1949.

	SOLD FOR TAXES	VALUATIONS BY SCHOOL DISTRICTS AS EQUALIZED BY DEPARTMENT OF TAXATION: District No. ..... Rate ..... Mills (Dollars)	District No. ..... Rate ..... Mills (Dollars)	District No. ..... Rate ..... Mills (Dollars)	District No. 5 Rate 64 Mills (Dollars)	District No. ..... Rate ..... Mills (Dollars)	District No. ..... Rate ..... Mills (Dollars)	Tax including State Homestead ..... Mills ($ cts.)	State Tax on Non-Homestead 4.58 Mills ($ cts.)	SPECIAL TAXES ($ cts.)	TOTAL TAXES ($ cts.)		PAID	WHEN PAID (Month Day Year)	Number of Receipt	March Settlement 1950 ($ cts.)	June Settlement 1950 ($ cts.)	Penalty ($ cts.)	November Settlement 1950 ($ cts.)	Penalty ($ cts.)	Collections to First Monday in January 1951 ($ cts.)	Penalty ($ cts.)	Delinquent on First Monday in January 1951 ($ cts.)	Total Delinquent Tax and Penalty ($ cts.)	REMARKS
1												1												
2												2												
3												3												
4												4												
5												5												
6												6												
7												7												
8												8												
9												9												
10				10				164	04		168	10										168	185	
11												11												
12	SOLD FOR TAXES			10				164	04		168	12										168		
13												13												
14												14												
15				10				164	04		168	15	PAID IN FULL	MAY 17 1950	15772		336							
16				10				164	04		168	16	PAID IN FULL	MAY 17 1950										
17												17												
18												18												
19												19												
20												20												
		4 DH		10				656	16		672						336					336		

Assessment Roll and Tax List of Real Property in the Town of Shingobee,

Cass County, Minnesota, for Taxes for the Year 1949.

Form 5CD

	IN WHOSE NAME ASSESSED	TO WHOM TRANSFERRED	DESCRIPTION OF PROPERTY: SUBDIVISION	Sec. or Lot	Town or Block	Reg.	Number of Acres of Land: Acres	100ths	No. School District	Individuals from real Tax Roll	Individuals from personal Tax Roll	TRUE AND FULL VALUATIONS: LAND Exclusive of Structures and Improvements (Dollars)	BUILDINGS and Other Structures (Dollars)	MACHINERY Permanently Attached to Real Estate (Dollars)	TOTAL True and Full Value (Dollars)	ASSESSED VALUATIONS: RURAL: Homestead Up to $4,000 20% (Dollars)	RURAL: Over $4,000 and Non-Homestead 33⅓% (Dollars)	ALL OTHER: Homestead Up to $4,000 25% (Dollars)	ALL OTHER: Over $4,000 and Non-Homestead 40% (Dollars)	MACHINERY Permanently Attached to Real Estate 33⅓% (Dollars)	TOTAL ASSESSED VALUE (Dollars)	Total Assessed Value as Equalized by the Board of Review (Dollars)	FINAL EQUALIZED VALUE (Dollars)
			Wa-Ba-Na-Ne-Bay																				
1	U. S. of America		NE ¼ of NE ¼	21					5														
2	U. S. of America		NW ¼ of NE ¼	22																			
3	U. S. of America		SW ¼ of NE ¼	23																			
4	U. S. of America		SE ¼ of NE ¼	24																			
5	U. S. of America			25																			
6	U. S. of America		NE ¼ of NW ¼	26																			
7			NW ¼ of NW ¼																				
8			SW ¼ of NW ¼																				
9			SE ¼ of NW ¼																				
10																							
11			NE ¼ of SW ¼																				
12			NW ¼ of SW ¼																				
13			SW ¼ of SW ¼																				
14			SE ¼ of SW ¼																				
15																							
16			NE ¼ of SE ¼																				
17			NW ¼ of SE ¼																				
18			SW ¼ of SE ¼																				
19			SE ¼ of SE ¼																				
20																							

	SOLD FOR TAXES	VALUATIONS BY SCHOOL DISTRICTS AS EQUALIZED BY DEPARTMENT OF TAXATION: District No. ..... Rate ..... Mills (Dollars)	District No. ..... Rate ..... Mills (Dollars)	District No. ..... Rate ..... Mills (Dollars)	District No. ..... Rate ..... Mills (Dollars)	District No. ..... Rate ..... Mills (Dollars)	District No. ..... Rate ..... Mills (Dollars)	Tax including State Homestead ..... Mills ($ cts.)	State Tax on Non-Homestead ..... Mills ($ cts.)	SPECIAL TAXES ($ cts.)	TOTAL TAXES ($ cts.)		PAID: WHEN PAID: Month Day Year	Number of Receipt	March Settlement 1950 ($ cts.)	June Settlement 1950 ($ cts.)	Penalty ($ cts.)	November Settlement 1950 ($ cts.)	Penalty ($ cts.)	Collections to First Monday in January 1951 ($ cts.)	Penalty ($ cts.)	Delinquent on First Monday in January 1951 ($ cts.)	Total Delinquent Tax and Penalty ($ cts.)	REMARKS
1												1												
2												2												
3												3												
4												4												
5												5												
6												6												
7												7												
8												8												
9												9												
10												10												
11												11												
12												12												
13												13												
14												14												
15												15												
16												16												
17												17												
18												18												
19												19												
20												20												

Assessment Roll and Tax List of Real Property in the Town of Shingobee,

Cass County, Minnesota, for Taxes for the Year 1949.

Form SCD [illegible]

| | | DESCRIPTION OF PROPERTY | | | | | | | | | TRUE AND FULL VALUATIONS | | | | ASSESSED VALUATIONS | | | | | | | | |

Assessment Roll and Tax List of Real Property in the Town of Shingobee,

Form 5CD

IN WHOSE NAME ASSESSED	TO WHOM TRANSFERRED	DESCRIPTION OF PROPERTY: SUBDIVISION	Sec. or Lot	Town. or Block	Rng.	Number of Acres of Land: Acres	100ths	No. School District	Indicates Homestead Tax or No	Indicates Agricultural Tax or No	TRUE AND FULL VALUATIONS: LAND Exclusive of Structures Improvements	BUILDINGS and Other Structures	MACHINERY Permanently Attached to Real Estate	TOTAL True and Full Value	ASSESSED VALUATIONS: RURAL: Homestead Up to $4,000 20%	RURAL: Over $4,000 and Non-Homestead 33⅓%	ALL OTHER: Homestead Up to $4,000 25%	ALL OTHER: Over $4,000 and Non-Homestead 40%	MACHINERY Permanently Attached to Real Estate 33⅓%	TOTAL ASSESSED VALUE	Total Assessed Value as Equalized by the Board of Review	FINAL EQUALIZED VALUE
											Dollars	Dollars	Dollars	Dollars	Dollars	Dollars	Dollars	Dollars	Dollars	Dollars	Dollars	Dollars
Hilding A. + Jeanette Johnson		Sunrise Heights						5														
1		NE¼ of NE¼	17																			
"	"	NW¼ of NE¼	18																			
"	"	SW¼ of NE¼	19																			
"	"	SE¼ of NE¼	20																			
5																						
6		NE¼ of NW¼																				
7		NW¼ of NW¼																				
8		SW¼ of NW¼																				
9		SE¼ of NW¼																				
10																						
11		NE¼ of SW¼																				
12		NW¼ of SW¼																				
13		SW¼ of SW¼																				
14		SE¼ of SW¼																				
15																						
16		NE¼ of SE¼																				
17		NW¼ of SE¼																				
18		SW¼ of SE¼																				
19		SE¼ of SE¼																				
20																						

Cass County, Minnesota, for Taxes for the Year 1949.

	SOLD FOR TAXES	VALUATIONS BY SCHOOL DISTRICTS AS EQUALIZED BY DEPARTMENT OF TAXATION: District No. ..... Rate ..... Mills	District No. ..... Rate ..... Mills	District No. ..... Rate ..... Mills	District No. 5 Rate 191.71 Mills	District No. ..... Rate ..... Mills	Tax including State Homestead ..... Mills	State Tax on Non-Homestead 4.58 Mills	SPECIAL TAXES	TOTAL TAXES	PAID	WHEN PAID: Month Day Year	Number of Receipt	March Settlement 1950	June Settlement 1950	Penalty	November Settlement 1950	Penalty	Collections to First Monday in January 1951	Penalty	Delinquent on First Monday in January 1951	Penalty	Total Delinquent Tax and Penalty	REMARKS
		Dollars	Dollars	Dollars	Dollars	Dollars	$ cts.	$ cts.	$ cts.	$ cts.				$ cts.	$ cts.	$ cts.	$ cts.	$ cts.	$ cts.	$ cts.	$ cts.	$ cts.	$ cts.	
1					H 130					2336	PAID IN FULL	MAY 18 1950			2336									
2					H 6					108	PAID IN FULL	MAY 18 1950	6342		108									
3					H 49					880	PAID IN FULL	MAY 18 1950			880									
4					H 6					108	PAID IN FULL	MAY 18 1950			108									
5																								
6																								
7																								
8																								
9																								
10																								
11																								
12																								
13																								
14																								
15																								
16																								
17																								
18																								
19																								
20		8		—	191			3432		3432					3432									

Assessment Roll and Tax List of Real Property i

FORM 5CD

IN WHOSE NAME ASSESSED	TO WHOM TRANSFERRED	DESCRIPTION OF PROPERTY: SUBDIVISION	Sec. or Lot	Town or Block	Reg.	Number of Acres of Land (Acres / 100ths)	No. School District
		Chariton Beach (Lot 3 Sec. 34-141-31)					
		That part of Lot 13 lying N. of S. line of S. 141 ft. of 31					5
Ollie L. Kridelbaugh						"	
Sam V. Carpenter	"	" " " ~~14 N½ of NW¼~~ "				"	
Arthur B. & Evelyn S. Hunt	"	" " " ~~15 N½ of NW¼~~ "				"	
J. M. Brandt	"	" " " ~~16 N½ of NW¼~~ "				"	
J. M. Brandt		5	17				
Helen O. Reese		6 N E¼ of ~~N W¼~~	18				
Ollie L. Kridelbaugh		7 N W¼ of N W¼	19				
William Eikenberry		8 S W¼ of N W¼	20				
Helen O. Reese		9 ~~S E¼ of~~ N W¼	21				
George E. & Muriel Mertens		10	22				
Elmer L. Lookin		11 N E¼ of S W¼	23				
William Eikenberry		12 N W¼ of S W¼	24				
Helen O. Reese		13 vacated ~~Pratt Ave.~~ located N. of Lot 25 & Lot	25				
Basil E. Shofner		14 ~~S E¼ of S W¼~~ Outlet	A				
" "		"	B less 200'x150'				
Alphia H. Miner		16 ~~N E¼ of S E¼~~ 200'x150' of Outlet	B				
		17 N W¼ of S E¼					
		18 S W¼ of S E¼					
		19 S E¼ of S E¼					
		20					

FINAL EQUALIZED VALUE — Dollars

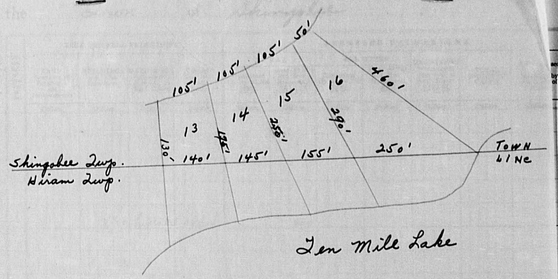

Lots 13-14-15-16 Chariton Beach

	SOLD FOR TAXES	VALUATIONS BY SCHOOL DISTRICTS AS EQUALIZED BY DEPARTMENT OF TAXATION: District No. Rate ... Mills (Dollars)	District No. Rate ... Mills (Dollars)	District No. Rate ... Mills (Dollars)	Total No. 5 Rate 41.53 Mills (Dollars)	District No. Rate ... Mills (Dollars)	District No. Rate ... Mills (Dollars)	Tax including State Homestead 41.53 Mills ($ cts.)	State Tax on Non-Homestead ... Mills ($ cts.)	SPECIAL TAXES ($ cts.)	TOTAL TAXES ($ cts.)
1					10			1.64	.04		1.68
2					13			2.14	.06		2.20
3					17			2.80	.08		2.88
4	SOLD FOR TAXES				20			3.30	.10		3.40
5	SOLD FOR TAXES				625			102.94	2.86		105.80
6					25			4.12	.12		4.24
7					25			4.12	.12		4.24
8					25			4.12	.12		4.24
9					25			4.12	.12		4.24
10					25			4.12	.12		4.24
11					25			4.12	.12		4.24
12					25			4.12	.12		4.24
13					25			4.12	.12		4.24
14					25			4.12	.12		4.24
15					25	See back on line 15		4.12	.12		4.24
16											
17											
18											
19											
20		24			905			18402	434		18836

	PAID	WHEN PAID Month Day Year	Number of Receipt	March Settlement 1950 ($ cts.)	June Settlement 1950 ($ cts.)	Penalty ($ cts.)	November Settlement 1950 ($ cts.)	Penalty ($ cts.)	Collections to First Monday in January 1951 ($ cts.)	Penalty ($ cts.)	Delinquent on First Monday in January 1951 ($ cts.)	Total Delinquent Tax and Penalty ($ cts.)	REMARKS
1	PAID IN FULL	JAN 16 1950	116	1.68									
2	PAID IN FULL	MAY 15 1950	6145		2.20								
3	PAID IN FULL	MAY 31 1950	6217		2.88								
4											3.40		
5											105.80		
6	2nd Half Paid	DEC 30 1950	14796										
	1st Half Paid	MAY 29 1950	7231		2.12				2.12				
7	PAID IN FULL	JAN 16 1950	116	4.24									
8	2nd Half Paid	DEC 30 1950	14796								4.24	4.66	
9	1st Half Paid	MAY 29 1950	7231		2.12				2.12				
10	PAID IN FULL	MAY 12 1950	6076		4.24								
11	PAID IN FULL	APR 25 1950	4957		4.24								
12	2nd Half Paid	DEC 30 1950	14796								4.24	4.66	
13	1st Half Paid	MAY 29 1950	7231		2.12				2.12				
14	2nd Half Paid	Oct 14 1950											
	1st Half Paid	MAY 22 1950	6822		2.12		2.12						
15	2nd Half Paid	Oct 14 1950											
	1st Half Paid	MAY 22 1950	6822		2.12		2.12						
16													
17													
18													
19													
20				5.12	34.16		4.24		6.36		117.68		

Assessment Roll and Tax List of Real Property in the Town of Shingobee,

Cass County, Minnesota, for Taxes for the Year 1949.

Form SCD	Description of Property					True and Full Valuations				Assessed Valuations							
In Whose Name Assessed	To Whom Transferred	Subdivision	Sec. or Lot	Town or Block	Rng.	Land Exclusive of Structures Or Improvements	Buildings and Other Structures	Machinery Permanently Attached to Real Estate	Total True and Full Value	Rural: Homestead Up to $4,000 20%	Rural: Over $4,000 and Non-Homestead 33⅓%	All Other: Homestead Up to $4,000 25%	All Other: Over $4,000 and Non-Homestead 40%	Machinery Permanently Attached to Real Estate 33⅓%	Total Assessed Value Equalized by the Board of Review	Final Equalized Value	Remarks
					Acres 100ths	Dollars	Dollars	Dollars	Dollars	Dollars	Dollars	Dollars	Dollars	Dollars	Dollars	Dollars	
Ollie L. Kridelbaugh		Charlton Beach (Lot 3 Sec. 34-141-31) Lot fronting N. of S. line of S. 141 R. 31															
Sam V. Carpenter	"	" " " ~~Lot 4~~ "			"												
Arthur B. & Evelyn S. Hunt	"	" " " ~~Lot 5~~ "			"												
J. M. Brandt	"	" " " ~~Lot 6~~ "			"												
J. M. Brandt			17					1800 house added			600						
Helen O. Reese		NE¼ of NW¼	18														
Ollie L. Kridelbaugh		NW¼ of NW¼	19														
William Eikenberry		SW¼ of NW¼	20														
Helen O. Reese		SE¼ of NW¼	21														
George E. & Muriel Mertens			22														
Elmer L. Dookin		NE¼ of SW¼	23														
William Eikenberry		NW¼ of SW¼	24														
Helen O. Reese		vacated ~~Park Ave.~~ bounded N. by Lot 26 & Lot	25														
Basil E. Shofner		SW¼ of SW¼ Outlot	A														
" "		"	B less 200'x150'														
Alphia H. Miner		~~NW¼ of SW¼~~ 200'x150' of Outlot	B														
		NW¼ of SE¼															
		SW¼ of SE¼															
		SE¼ of SE¼															

Sold for Taxes	Valuations by School Districts as Equalized by Department of Taxation: District No. / Rate ... Mills	District No. / Rate ... Mills	District No. / Rate ... Mills	Total No. 3 / Rate 141.31 Mills	District No. / Rate ... Mills	District No. / Rate ... Mills	Tax Including State Homestead ... Mills	State Tax on Non-Homestead 4.53 Mills	Special Taxes	Total Taxes	Paid	When Paid: Month Day Year	Number of Receipt	March Settlement 1950	June Settlement 1950	Penalty	November Settlement 1950	Penalty	Collections to First Monday in January 1951	Penalty	Delinquent on First Monday in January 1951	Total Delinquent Tax and Penalty	Remarks
	Dollars	Dollars	Dollars	Dollars	Dollars	Dollars	$ cts.	$ cts.	$ cts.	$ cts.				$ cts.	$ cts.	$ cts.	$ cts.	$ cts.	$ cts.	$ cts.	$ cts.	$ cts.	
1				10			164	04		168	PAID IN FULL	JAN 16 1950	116	168									
2				13			214	06		220	PAID IN FULL	MAY 15 1950	6145		220								
3				17			280	08		288	PAID IN FULL	MAY 31 1950	8217		288								
4	SOLD FOR TAXES			20			330	10		340											340		
5	SOLD FOR TAXES			625			10294	286		10580											10580		
6				25			412	12		424	2nd Half Paid / 1st Half Paid	DEC 30 1950 / MAY 29 1950	14796 / 7221		212				212				See line 21
7				25			412	12		424	PAID IN FULL	JAN 16 1950	116	424									
8				25			412	12		424											424	466	
9				25			412	12		424	2nd Half Paid / 1st Half Paid	DEC 30 1950 / MAY 29 1950	14796 / 7221		212				212				
10				25			412	12		424	PAID IN FULL	MAY 12 1950	6076		424								
11				25			412	12		424	PAID IN FULL	APR 25 1950	4957		424								
12				25			412	12		424	2nd Half Paid / 1st Half Paid	DEC 30 1950 / MAY 29 1950	14796 / 7221		212				212				
13				25			412	12		424	2nd Half Paid	Oct 14 1950											
14				25			412	12		424	1st Half Paid	MAY 22 1950	6822		212		212						
15				25	See Lot 14		412	12		424	2nd Half Paid / 1st Half Paid	Oct 14 1950 / MAY 22 1950	6822		212		212						
16					See Lot 15				15														
17																							
18																							
19																							
20		14		925			15402	434		15836				5122	5416		424		636		11768		

Assessment Roll and Tax List of Real Property in the Town of Shingobee, Cass County, Minnesota, for Taxes for the Year 1949.

Form 5CD — Miller-Davis Company, Minneapolis

	In whose name assessed	To whom transferred	Description of property: Subdivision	Sec. or Lot	Town or Block	Rng.	Number of Acres of Land: Acres	100ths	No. School District	Indemnity Additional Tax on Sec.	Indemnity Additional Tax on Sec.	True and Full Valuations: Land Exclusive of Buildings and Improvements (Dollars)	Buildings and Other Structures (Dollars)	Machinery Permanently Attached to Real Estate (Dollars)	Total True and Full Value (Dollars)	Assessed Valuations: Rural: Homestead Up to $4,000 20% (Dollars)	Rural: Over $4,000 and Non-Homestead 33⅓% (Dollars)	All Other: Homestead Up to $4,000 25% (Dollars)	All Other: Over $4,000 and Non-Homestead 40% (Dollars)	Machinery Permanently Attached to Real Estate 33⅓% (Dollars)	Total Assessed Value (Dollars)	Total Assessed Equalized by the Board of Review (Dollars)	Final Equalized Value (Dollars)
			Guamville (Park by Lw 4 of SE¼ 22-142-31)																				
1	Synva Quam		~~NW¼ of NW¼~~	1					5														
2	"		~~N½ of NW¼ of NW¼~~	2																			
3	Maurice W. + Elizabeth L. Casey		~~SW¼ of NW¼~~	3																			
4	Eugene V. + Beatrice C. Meeks		~~SE¼ of NW¼~~	4																			
5	Oscar Beard			5																			
6	"		E 120' of Lot 6 of Block	7																			
7	Oscar P. Beard		W 240' of Lots 6 + 7	7																			
8	Synva Quam		~~SW¼ of NW¼~~	8																			
9	"		~~SW¼ of NW¼~~	9																			
10	"			10																			
11	"		~~NW¼ of SW¼~~	11																			
12	"		~~NW¼ of SW¼~~	12																			
13	Henry + Agnes Erickson		~~SW¼ of SW¼~~	13																			
14			~~SW¼ of SW¼~~																				
15																							
16			NE¼ of SE¼																				
17			NW¼ of SE¼																				
18			SW¼ of SE¼																				
19			SE¼ of SE¼																				
20																							

Deed of Walker

Valuations by School Districts as Equalized by Department of Taxation: District No. 5, Rate 179.71 Mills

	Sold for Taxes	District No. ..... Rate ..... Mills	District No. ..... Rate ..... Mills	District No. ..... Rate ..... Mills	District No. 5 Rate 179.71 Mills	District No. ..... Rate ..... Mills	Tax including State Homestead ..... Mills	State Tax on Non-Homestead 4.58 Mills	Special Taxes	Total Taxes	Paid	When Paid (Month Day Year)	Number of Receipt	March Settlement 1950	June Settlement 1950	Penalty	November Settlement 1950	Penalty	Collections to First Monday in January 1951	Penalty	Delinquent on First Monday in January 1951	Penalty	Total Delinquent Tax and Penalty	Remarks
		Dollars	Dollars	Dollars	Dollars	Dollars	$ cts.	$ cts.	$ cts.	$ cts.					$ cts.	$ cts.	$ cts.	$ cts.	$ cts.	$ cts.	$ cts.	$ cts.	$ cts.	
1					20		360	10		370	2nd Half Paid	SEP 27 1950	13419											
											1st Half Paid	MAY 27 1950	6717		185		185							
2					20		360	10		370	2nd Half Paid	SEP 27 1950	13419											
											1st Half Paid	MAY 27 1950	6716		185		185							
3					H 100		1798			1798	2nd Half Paid	OCT 26 1950	17773		899		$899							
											1st Half Paid	MAY 31 1950	7256											
4					H 50		898			898	PAID IN FULL	MAY 29 1950	7006		895									
5					20		360	10		370	PAID IN FULL	JUN 24 1950												
6					20		360	10		370	PAID IN FULL	JUN 24 1950	10184				1110	17						
7					20		360	10		370	PAID IN FULL	JUN 24 1950												
8					20		360	10		370	2nd Half Paid	SEP 27 1950	13419											
											1st Half Paid	MAY 27 1950	6717		185		185							
9					20		360	10		370	2nd Half Paid	SEP 27 1950	13419											
											1st Half Paid	MAY 27 1950	6717		185		185							
10					20		360	10		370	2nd Half Paid	SEP 27 1950	13419											
											1st Half Paid	MAY 27 1950	6717		185		185							
11					20		360	10		370	2nd Half Paid	SEP 27 1950	13419											
											1st Half Paid	MAY 27 1950	6717		185		185							
12					20		360	10		370	2nd Half Paid	OCT 31 1950	18466		185		185							
											1st Half Paid	MAY 31 1950	7968											
13					20		360	10		370														
14																								
15																								
16																								
17																								
18																								
19																								
20																								
		4			20		6656	110		6766					3377		3489							

Assessment Roll and Tax List of Real Property in the Town of Shingobee,

Cass County, Minnesota, for Taxes for the Year 1949.

Form 5CD · BLUE-BAND COMPANY, MINNEAPOLIS

	In Whose Name Assessed	To Whom Transferred	Description of Property: Subdivision	Sec. or Lot	Town or Block	Reg.	Number of Acres of Land	No. School District	Indicate Homestead Tax by a	Indicate Agricultural Tax by a	True and Full Valuations: Land Exclusive of Structures and Improvements	Buildings and Other Structures	Machinery Permanently Attached to Real Estate	Total True and Full Value	Assessed Valuations: Rural: Homestead Up to $4,000 20%	Rural: Over $4,000 and Non-Homestead 33⅓%	All Other: Homestead Up to $4,000 25%	All Other: Over $4,000 and Non-Homestead 40%	Machinery Permanently Attached to Real Estate 33⅓%	Total Assessed Value	Total Assessed Value as Equalized by the Board of Review	Final Equalized Value
			Smokey's Addition to Walker (Part of SW¼ of SW¼ + Part of Lot 4 Sec. 26-142-31)				acres / 100ths				Dollars	Dollars	Dollars	Dollars	Dollars	Dollars	Dollars	Dollars	Dollars	Dollars	Dollars	Dollars
1	Anna C. Dallaire		NE¼ of NE¼	1				5														
2	"		NW¼ of NE¼	2																		
3	"		SW¼ of NE¼	3																		
4	Vern J. & Lillian M. Kansier		SE¼ of NE¼	4																		
5	Anna C. Dallaire			5																		
6	"		NE¼ of NW¼	6																	Abate. #4142	
7	"		NW¼ of NW¼	7																	"	
8	"		SW¼ of NW¼	8																	"	
9	"		SE¼ of NW¼	9																	"	
10	"			10																		
11	Frank E. & Bess E. Stolte		NE¼ of SW¼	11																		
12	" "		NW¼ of SW¼	12																		
13	Anna C. Dallaire		SW¼ of SW¼	13																	Abate. #4142	
14	Wm. & Loretta Erickson		SE¼ of SW¼	14																		
15	D. M. & Daisy Gembeling			15																	Abate. #4154	
16	Anna C. Dallaire		NE¼ of SE¼	16																		
17			NW¼ of SE¼																			
18			SW¼ of SE¼																			
19			SE¼ of SE¼																			
20																						

	Sold for Taxes	Valuations by School Districts as Equalized by Department of Taxation: District No. / Rate ... Mills	District No. / Rate ... Mills	District No. / Rate ... Mills	District No. 5 / Rate 71.1 Mills	District No. / Rate ... Mills	District No. / Rate ... Mills	Tax including State Homestead ... Mills	State Tax on Non-Homestead 4.58 ... Mills	Special Taxes	Total Taxes	Paid	When Paid	Number of Receipt	March Settlement 1950	June Settlement 1950	Penalty	November Settlement 1950	Penalty	Collections to First Monday in January 1951	Penalty	Delinquent as First Monday in January 1951	Penalty	Total Delinquent Tax and Penalty	Remarks
		Dollars	Dollars	Dollars	Dollars	Dollars	Dollars	$ cts.	$ cts.	$ cts.	$ cts.						$ cts.	$ cts.	$ cts.	$ cts.	$ cts.	$ cts.	$ cts.	$ cts.	
1					16			264	08		272	2nd Half Paid	MAY 31 1950	8463		86		86							
												1st Half Paid	JULY 5 1950	13777					02						
												PAID IN FULL													
2					16			264	08		272	1st Half Paid	MAY 31 1950	8463		136		136							
												2nd Half Paid	OCT 31 1950	13777											
3					16			264	08		272	1st Half Paid	MAY 31 1950	8463		136		136							
4					H 56			922			922	PAID IN FULL	FEB 7 1950	1423	922										
												2nd Half Paid	OCT 31 1950	13777											
5					16			264	08		272	1st Half Paid	MAY 31 1950	8463		136		136							
												2nd Half Paid	OCT 31 1950												
6					6			98	02		100	1st Half Paid	MAY 31 1950			50		50							
												2nd Half Paid	OCT 31 1950	13777											
7					6			98	02		100	1st Half Paid	MAY 31 1950			50		50							
												2nd Half Paid	OCT 31 1950	8463											
8					6			98	02		100	1st Half Paid	MAY 31 1950			50		50							
												2nd Half Paid	OCT 31 1950												
9					6			98	02		100	1st Half Paid	MAY 31 1950			50		50							
												2nd Half Paid	OCT 31 1950	13777											
10					H 140			2306			2306	1st Half Paid	MAY 31 1950	8463		1153		1153							
11					16			264	08		272	PAID IN FULL	MAY 18 1950	6329		272									
12					16			264	08		272	PAID IN FULL	MAY 18 1950	6329		272									
												2nd Half Paid	OCT 31 1950	13777											
13					4			66	02		68	1st Half Paid	MAY 31 1950	8463		34		34							
14					16			264	08		272	PAID IN FULL	SEP 9 1950	12443				272	08						
15					H 240			3954			3954	PAID IN FULL	MAY 31 1950	7874		3954									
												2nd Half Paid	OCT 31 1950	13777											
16					16			264	08		272	1st Half Paid	MAY 31 1950	8463		136		136							
17																									
18																									
19																									
20																									
		H		436				9782	74		9826				922	6515		2389							
		NH		156																					
				592																					

Assessment Roll and Tax List of Real Property in the Town of Shingobee,

Form SCD BILLER-BATES COMPANY, MINNEAPOLIS

	In whose name assessed	To whom transferred	Description of property: Subdivision	Sec. or Block	Town or Block	Rng.	Number of Acres of Land: Acres	100ths	No. School District	Indicate Homestead Tax or No.	Indicate Agricultural Tax or No.	True and Full Valuations: Land Exclusive of Structures and Improvements (Dollars)	Buildings and Other Structures (Dollars)	Machinery Permanently Attached to Real Estate (Dollars)	Total True and Full Value (Dollars)	Assessed Valuations: Rural: Homestead Up to $4,000 20% (Dollars)	Rural: Over $4,000 and Non-Homestead 33⅓% (Dollars)	All Other: Homestead Up to $4,000 25% (Dollars)	All Other: Over $4,000 and Non-Homestead 40% (Dollars)	Machinery Permanently Attached to Real Estate 33⅓% (Dollars)	Total Assessed Value (Dollars)	Total Assessed Value as Equalized by the Board of Review (Dollars)	Final Equalized Value (Dollars)
		Belford First Addition to Shingobee Island (Party Lot 5 2-141-31)																					
1	Elihue Sanders		NE¼ of NE¼	1					5														
2	" "		NW¼ of NE¼	2																			
3	Harold H. & Amelia H. Hillman		SW¼ of NE¼	3																			
4	Katherine R. & Katherine D. Belford		SE¼ of NE¼	4																			
5	" "			5																			
6			NE¼ of NW¼																				
7			NW¼ of NW¼																				
8			SW¼ of NW¼																				
9			SE¼ of NW¼																				
10																							
11			NE¼ of SW¼																				
12			NW¼ of SW¼																				
13			SW¼ of SW¼																				
14			SE¼ of SW¼																				
15																							
16			NE¼ of SE¼																				
17			NW¼ of SE¼																				
18			SW¼ of SE¼																				
19			SE¼ of SE¼																				
20																							

Valuations by School Districts as Equalized by Department of Taxation 1949

	District No. ..... Rate ..... Mills (Dollars)	District No. ..... Rate ..... Mills (Dollars)	District No. ..... Rate ..... Mills (Dollars)	District No. ..... Rate ..... Mills (Dollars)	District No. 5 Rate 17.71 Mills (Dollars)	District No. ..... Rate ..... Mills (Dollars)	Tax including State Homestead ..... Mills ($ cts.)	State Tax on Non-Homestead 4.58 Mills ($ cts.)	Special Taxes ($ cts.)	Total Taxes ($ cts.)	Sold for Taxes	Paid	When Paid: Month Day Year	Number of Receipt	March Settlement 1950 ($ cts.)	June Settlement 1950 ($ cts.)	Penalty ($ cts.)	November Settlement 1950 ($ cts.)	Penalty ($ cts.)	Collections to First Monday in January 1951 ($ cts.)	Penalty ($ cts.)	Delinquent on First Monday in January 1951 ($ cts.)	Total Delinquent Tax and Penalty ($ cts.)	Remarks
1					120		21 56	54		22 10		PAID IN FULL	SEP 27 1950	12572				22 10	66					
2					120		21 56	54		22 10		PAID IN FULL	SEP 27 1950	12572				22 10	66					
3					H 106		19 04			19 04		PAID IN FULL	OCT 31 1950	12716		9 52								
4					100		17 98	46		18 44		PAID IN FULL	MAY 31 1950	12315		18 44								
5					H 63		11 14			11 14		PAID IN FULL	MAY 31 1950	7913		11 14								
6																								
7																								
8																								
9																								
10																								
11																								
12																								
13																								
14																								
15																								
16																								
17																								
18																								
19																								
20			H 160 / H 240 / 508				91 28	154		92 82						39 10		53 72						

Assessment Roll and Tax List of Real Property in the Town of Shingobee, Cass County, Minnesota, for Taxes for the Year 1949.

Form SCD

	In Whose Name Assessed	To Whom Transferred	Description of Property: Subdivision	Sec. or Lot	Town or Block	Rng.	Number of Acres of Land (Acres / 100ths)	No. School District	Indicate Homestead Tax	Indicate Agricultural Tax	True and Full Valuations: Land Exclusive of Structures and Improvements	Buildings and Other Structures	Machinery Permanently Attached to Real Estate	Total True and Full Value	Assessed Valuations: Rural: Homestead Up to $4,000 20%	Rural: Over $4,000 and Non-Homestead 33⅓%	All Other: Homestead Up to $4,000 25%	All Other: Over $4,000 and Non-Homestead 40%	Machinery Permanently Attached to Real Estate 33⅓%	Total Assessed Value	Total Assessed Value as Equalized by the Board of Review	Final Equalized Value
			Park Point																			
			All Govt Lot 1, Sec. 35 & 350' of Govt Lot 4, Sec. 26-141-31																			
	Al E. Woock, Glenn Witham & C. J. Eleingpeter		NE¼ of NE¼	1				5														
	" "		~~NW¼ of NE¼~~	2																		
	Stephen, Leonard S. & Arthur H. Gruber		~~SW¼ of NE¼~~	3																		
	Al. E. Woock, Glenn Witham & C. J. Eleingpeter		SE¼ of NE¼	4																		
	" "			5																		
	" "		NE¼ of NW¼	6																		
	" "		NW¼ of NW¼	7																		
	Jerne L. & Harriet S. Stern		SW¼ of NW¼	8																		
	Robert L. & Muriel L. Dickson		SE¼ of NW¼	9																		
	Hans W. & Edith M. Jensen			10																		
	Al E. Woock, Glenn Witham & C. J. Eleingpeter		NE¼ of SW¼	11																		
	Frank A. & Jessie E. Green		~~NW¼ of SW¼~~	12																		
	Al E. Woock, Glenn Witham & C. J. Eleingpeter		SW¼ of SW¼	13																		
	" "		SE¼ of SW¼	14																		
	Al E. Woock, Glenn Witham & C. J. Eleingpeter			15																		
	" "		NE¼ of SE¼	16																		
	" "		NW¼ of SE¼	17																		
	" "		SW¼ of SE¼	18																		
	" "		SE¼ of SE¼	19																		
	" "			20																		

Valuations by School Districts as Equalized by Department of Taxation: District No. 5, Rate 41 Mills

	Sold for Taxes	Tax including State Homestead 4.55 Mills	State Tax on Non-Homestead	Special Taxes	Total Taxes	Paid	When Paid (Month Day Year)	Number of Receipt	March Settlement 1950	June Settlement 1950	Penalty	November Settlement 1950	Penalty	Corrections to First Monday in January 1951	Penalty	Delinquent on First Monday in January 1951	Penalty	Total Delinquent Tax and Penalty	Remarks
1		330	10		340	2nd Half Paid / 1st Half Paid	OCT 1 1950 / MAY 31 1950	8591		340									
2		330	10		340	2nd Half Paid / 1st Half Paid	OCT 1 1950 / MAY 31 1950	8592				340							
3		330	10		340	PAID IN FULL	MAY 25 1950	7685		340									
4		330	10		340	PAID IN FULL	MAY 31 1950	8018		340									
5		330	10		340	2nd Half Paid / 1st Half Paid	SEP 14 1950 / MAY 31 1950												
6		330	10		340	2nd Half Paid / 1st Half Paid	SEP 14 1950 / MAY 31 1950	7192											
7		330	10		340	2nd Half Paid / 1st Half Paid	SEP 14 1950 / MAY 31 1950	8594		1020		1020							
8		330	10		340	2nd Half Paid / 1st Half Paid	SEP 14 1950 / MAY 31 1950												
9		330	10		340	2nd Half Paid / 1st Half Paid	SEP 14 1950 / MAY 31 1950	7192											
10		330	10		340	2nd Half Paid / 1st Half Paid	SEP 14 1950 / MAY 31 1950												
11		330	10		340	PAID IN FULL	MAY 9 1950	5783		340									
12		330	10		340	PAID IN FULL	MAY 9 1950	5677		340									
13		330	10		340	PAID IN FULL	MAY 9 1950	5677		340									
14		330	10		340	2nd Half Paid / 1st Half Paid	SEP 14 1950 / MAY 31 1950												
15		330	10		340	2nd Half Paid / 1st Half Paid	SEP 14 1950 / MAY 31 1950	7192											
16		330	10		340	2nd Half Paid / 1st Half Paid	SEP 14 1950 / MAY 31 1950	8594		1190		1190							
17		330	10		340	2nd Half Paid / 1st Half Paid	SEP 14 1950 / MAY 31 1950												
18		330	10		340	2nd Half Paid / 1st Half Paid	SEP 14 1950 / MAY 31 1950	7192											
19		330	10		340	2nd Half Paid / 1st Half Paid	SEP 14 1950 / MAY 31 1950												
20		330	10		340														
	H. Hill	6600	200		6800					4250		2550							

Assessment Roll and Tax List of Real Property in the Town of Shingobee, Cass County, Minnesota, for Taxes for the Year 1949.

Form SCD WILLIAM BONN COMPANY, MINNEAPOLIS

In Whose Name Assessed	To Whom Transferred	Description of Property: Subdivision	Sec. or Lot	Town or Block	Rng.	Number of Acres of Land: Acres	Tenths	No. School District	Indicate Homestead Tax by a	Indicate Agricultural Tax by a	True and Full Valuations: Land Exclusive of Structures and Improvements (Dollars)	Buildings and Other Structures (Dollars)	Machinery Permanently Attached to Real Estate (Dollars)	Total True and Full Value (Dollars)	Assessed Valuations: Rural: Homestead Up to $4,000 20% (Dollars)	Rural: Over $4,000 and Non-Homestead 33⅓% (Dollars)	All Other: Homestead Up to $4,000 25% (Dollars)	All Other: Over $4,000 and Non-Homestead 40% (Dollars)	Machinery Permanently Attached to Real Estate 33⅓% (Dollars)	Total Assessed Value (Dollars)	Total Assessed Value as Equalized by the Board of Review (Dollars)	Final Equalized Value (Dollars)	Remarks
Al E. Woock, Glenn Witham, & C. J. Eleciepter		Park Point NE¼ of NE¼	21					5															
"		NW¼ of NE¼	22																				
"		SW¼ of NE¼	23																				
"		SE¼ of NE¼	24																				
"			25																				
"		NE¼ of NW¼	26																				
"		NW¼ of NW¼	27																				
"		SW¼ of NW¼	28																				
"		SE¼ of NW¼	29																				
"			30																				
"		NE¼ of SW¼	31																				
"		NW¼ of SW¼	32																				
"	Deed to Helen D. Woock	SW¼ of SW¼	33																				
"		SE¼ of SW¼	34																				
"	Al E. Woock, Glenn Witham & C. J. Eleciepter		35																				
"		NE¼ of SE¼	36																			Abstr. # 4148	
"		NW¼ of SE¼	37																			"	"
"		SW¼ of SE¼	38																			"	"
		SE¼ of SE¼																					

Continued on next Page

Sold for Taxes	District No. Rate ... Mills (Dollars)	District No. Rate ... Mills (Dollars)	District No. Rate ... Mills (Dollars)	Validations by School Districts as Equalized by Department of Taxation: District No. Rate ... Mills (Dollars)	District No. Rate ... Mills (Dollars)	District No. Rate ... Mills (Dollars)	Tax including State Homestead ... Mills ($ cts.)	State Tax on Non-Homestead 4.58 Mills ($ cts.)	Special Taxes ($ cts.)	Total Taxes ($ cts.)		Paid	When Paid: Month Day Year	Number of Receipt	March Settlement 1950 ($ cts.)	June Settlement 1950 ($ cts.)	Penalty ($ cts.)	November Settlement 1950 ($ cts.)	Penalty ($ cts.)	Collections in First Monday in January 1951 ($ cts.)	Penalty ($ cts.)	Delinquent in First Monday in January 1951 ($ cts.)	Total Delinquent Tax and Penalty ($ cts.)	Remarks
				20			330	10		340	1	2nd Half Paid / 1st Half Paid	SEP 14 1950 / MAY 31 1950	2196										
				20			330	10		340	2	2nd Half Paid / 1st Half Paid	SEP 14 1950 / MAY 31 1950											
				20			330	10		340	3	2nd Half Paid / 1st Half Paid	SEP 14 1950 / MAY 31 1950											
				20			330	10		340	4	2nd Half Paid / 1st Half Paid	SEP 14 1950 / MAY 31 1950											
				20			330	10		340	5	2nd Half Paid / 1st Half Paid	SEP 14 1950 / MAY 31 1950	3195										
				20			330	10		340	6	2nd Half Paid / 1st Half Paid	SEP 14 1950 / MAY 31 1950	3574		2040		2040						
				20			330	10		340	7	2nd Half Paid / 1st Half Paid	SEP 14 1950 / MAY 31 1950											
				20			330	10		340	8	2nd Half Paid / 1st Half Paid	SEP 14 1950 / MAY 31 1950											
				20			330	10		340	9	2nd Half Paid / 1st Half Paid	SEP 14 1950 / MAY 31 1950											
				20			330	10		340	10	2nd Half Paid / 1st Half Paid	SEP 14 1950 / MAY 31 1950											
				20			330	10		340	11	2nd Half Paid / 1st Half Paid	SEP 14 1950 / MAY 31 1950	2142										
				20			330	10		340	12	2nd Half Paid / 1st Half Paid	SEP 14 1950 / MAY 31 1950			340		340						
				20			330	10		340	13	2nd Half Paid / 1st Half Paid	SEP 14 1950 / MAY 31 1950	3593										
				20			330	10		340	14	2nd Half Paid / 1st Half Paid	SEP 14 1950 / MAY 31 1950	3090										
				20			330	10		340	15	2nd Half Paid / 1st Half Paid	SEP 14 1950 / MAY 31 1950	2144										
				10			164	04		168	16	2nd Half Paid / 1st Half Paid	SEP 14 1950 / MAY 31 1950	3594		422		422						
				10			164	04		168	17	2nd Half Paid / 1st Half Paid	SEP 14 1950 / MAY 31 1950	2144										
				10			164	04		168	18	2nd Half Paid / 1st Half Paid	SEP 14 1950 / MAY 31 1950											
											19													
											20													
				330			5442	162								3142		2462						

Assessment Roll and Tax List of Real Property in the Town of Shingobee, Cass County, Minnesota, for Taxes for the Year 1949.

FORM 5CD

	IN WHOSE NAME ASSESSED	TO WHOM TRANSFERRED	SUBDIVISION	Sec. or Lot	Town of Block	Rng.	Number of Acres of Land: Acres	Number of Acres of Land: 100ths	No. School District	Indicate Homestead Or Non-Homestead	Indicate Agricultural Or Non-Agricultural	LAND Exclusive of Structures and Improvements (Dollars)	BUILDINGS and Other Structures (Dollars)	MACHINERY Permanently Attached to Real Estate (Dollars)	TOTAL True and Full Value (Dollars)	RURAL Homestead Up to $4,000 20% (Dollars)	RURAL Over $4,000 and Non-Homestead 33⅓% (Dollars)	ALL OTHER Homestead Up to $4,000 25% (Dollars)	ALL OTHER Over $4,000 and Non-Homestead 40% (Dollars)	MACHINERY Permanently Attached to Real Estate 33⅓% (Dollars)	TOTAL ASSESSED VALUE (Dollars)	Total Assessed Value as Equalized by the Board of Review (Dollars)	FINAL EQUALIZED VALUE (Dollars)
			Park Point																				
1	Al E. Wood, Glenn Witham & C. J. Eisengeter		~~NE¼ of NE¼~~ Outlot	A					5													Abst.	4148
2	"		~~NW¼ of NE¼~~ "	B																			
3	"		~~SW¼ of NE¼~~ "	C																			
4	"		~~SE¼ of NE¼~~ "	D																			
5																							
6			NE¼ of NW¼																				
7			NW¼ of NW¼																				
8			SW¼ of NW¼																				
9			SE¼ of NW¼																				
10																							
11			NE¼ of SW¼																				
12			NW¼ of SW¼																				
13			SW¼ of SW¼																				
14			SE¼ of SW¼																				
15																							
16			NE¼ of SE¼																				
17			NW¼ of SE¼																				
18			SW¼ of SE¼																				
19			SE¼ of SE¼																				
20																							

VALUATIONS BY SCHOOL DISTRICTS AS EQUALIZED BY DEPARTMENT OF TAXATION

	SOLD FOR TAXES	District No. ..... Rate ..... Mills (Dollars)	District No. ..... Rate ..... Mills (Dollars)	District No. ..... Rate ..... Mills (Dollars)	District No. 5 Rate 31 Mills (Dollars)	District No. ..... Rate ..... Mills (Dollars)	District No. ..... Rate ..... Mills (Dollars)	Tax including State Homestead ..... Mills ($ cts.)	State Tax on Non-Homestead 4.58 ..... Mills ($ cts.)	SPECIAL TAXES ($ cts.)	TOTAL TAXES ($ cts.)		PAID	WHEN PAID (Month Day Year)	Number of Receipt	March Settlement 1950 ($ cts.)	June Settlement 1950 ($ cts.)	Penalty ($ cts.)	November Settlement 1950 ($ cts.)	Penalty ($ cts.)	Collections to First Monday in January 1951 ($ cts.)	Penalty ($ cts.)	Delinquent on First Monday in January 1951 ($ cts.)	Total Delinquent Tax and Penalty ($ cts.)	REMARKS
1				10			1.64	04		1.68	V	1	2nd Half Paid	SEP 14 1950	V2144											
													1st Half Paid	MAY 31 1950												
2				10			1.64	04		1.68	V	2	2nd Half Paid	SEP 14 1950	V2145											
													1st Half Paid	MAY 31 1950			3.22		3.18							
3				10			1.64	04		1.68	V	3	2nd Half Paid	SEP 14 1950												
													1st Half Paid	MAY 31 1950												
4				8			1.32	04		1.36	V	4	2nd Half Paid	SEP 14 1950	V2146											
													1st Half Paid	MAY 31 1950												
5												5														
6												6														
7												7														
8												8														
9												9														
10												10														
11												11														
12												12														
13												13														
14												14														
15												15														
16												16														
17												17														
18												18														
19												19														
20												20														
		11	5	38			6.24	16		6.40							3.22		3.18							

Assessment Roll and Tax List of Real Property in the ..... of .....,

Form 5CD

	IN WHOSE NAME ASSESSED	TO WHOM TRANSFERRED	DESCRIPTION OF PROPERTY: SUBDIVISION	Sec. or Lot	Town or Block	Rng.	Number of Acres of Land: Acres	100ths	No. School District	Indicate Homestead Tax or No	Indicate Agricultural Tax or No	TRUE AND FULL VALUATIONS: LAND Exclusive of Structures and Improvements (Dollars)	BUILDINGS and Other Structures (Dollars)	MACHINERY Permanently Attached to Real Estate (Dollars)	TOTAL True and Full Value (Dollars)	ASSESSED VALUATIONS: RURAL: Homestead Up to $4,000 20%	RURAL: Over $4,000 and Non-Homestead 33⅓%	ALL OTHER: Homestead Up to $4,000 25%	ALL OTHER: Over $4,000 and Non-Homestead 40%	MACHINERY Permanently Attached to Real Estate 33⅓%	TOTAL ASSESSED VALUE (Dollars)	Total Assessed Value as Equalized by the Board of Review (Dollars)	FINAL EQUALIZED VALUE (Dollars)
1			NE ¼ of NE ¼																				
2			NW ¼ of NE ¼																				
3			SW ¼ of NE ¼																				
4			SE ¼ of NE ¼																				
5																							
6			NE ¼ of NW ¼																				
7			NW ¼ of NW ¼																				
8			SW ¼ of NW ¼																				
9			SE ¼ of NW ¼																				
10																							
11			NE ¼ of SW ¼																				
12			NW ¼ of SW ¼																				
13			SW ¼ of SW ¼																				
14			SE ¼ of SW ¼																				
15																							
16			NE ¼ of SE ¼																				
17			NW ¼ of SE ¼																				
18			SW ¼ of SE ¼																				
19			SE ¼ of SE ¼																				
20																							

	SOLD FOR TAXES	VALUATIONS OF SCHOOL DISTRICTS AS EQUALIZED BY STATE BOARD OF TAXATION: District No. ..... Rate ..... Mills (Dollars)	District No. ..... Rate ..... Mills (Dollars)	District No. 2 Rate 41.1 Mills (Dollars)	District No. 2 Rate 41 Mills (Dollars)	District No. ..... Rate ..... Mills (Dollars)	District No. ..... Rate ..... Mills (Dollars)	Tax including State Homestead ..... Mills ($ cts.)	State Tax on Non-Homestead 4.58 Mills ($ cts.)	SPECIAL TAXES ($ cts.)	TOTAL TAXES ($ cts.)		PAID	WHEN PAID: Month Day Year	Number of Receipt	March Settlement 1950 ($ cts.)	June Settlement 1950 ($ cts.)	Penalty ($ cts.)	November Settlement 1950 ($ cts.)	Penalty ($ cts.)	Collections to First Monday in January 1951 ($ cts.)	Penalty ($ cts.)	Delinquent on First Monday in January 1951 ($ cts.)	Total Delinquent Tax and Penalty ($ cts.)	REMARKS
1												1													
2												2													
3												3													
4												4													
5	Total =											5													
6	H			14929	118.92	26831						6													
7	NH			21727	238.61	53365			239.83			7													
8				13696	235.20	79.96						8													
9												9													
10												10													
11												11													
12												12													
13				1935.11	3,357.57			719376				13													
14								638358				14													
15												15													
16								13,577.24	239.80		13,817.14	16													
17												17													
18												18													
19												19													
20												20													