ASSESSMENT & TAX LIST

Shingobee

1947

DIRECTIONS TO ASSESSOR

OFFICE OF COUNTY AUDITOR,
APR 15 1947.

CASS County,

H. V. Morton Assessor of the Logan Township
According to the requirements of law, I hereunto attach to-you the Assessment Book for the said
town of Logansport for the year 1947,
containing a list of all Real Estate that has become subject to taxation after the Assessment of May 1, 1946, so far as the same have come to my knowledge from any source, and I hereby direct you to assess all Personal Property, and to make such changes in Real Estate as are required in the odd-numbered year, and make return thereof to me as required by the law prescribing your duties hereto annexed.

A form of the return to be signed by you is appended in this book.

County Auditor.

Extracts from Laws Relating to the Listing of Personal Property.

(Section Numbers Refer to Minnesota Statutes 1945)

Sec. 272.01. PROPERTY SUBJECT TO TAXATION. All real and personal property in this state, and all personal property of persons residing therein, * * * is taxable, except such as is by law exempt from taxation.

WHEN LISTED AND ASSESSED

Sec. 272.01 * * * Personal Property shall be listed and assessed annually with reference to its value on May 1, and if acquired on that day, shall be listed by or for the persons acquiring it.

Sec. 273.32. By whom listed. Personal Property shall be listed in the manner following:

1. Every person of full age and sound mind, being a resident of this state, shall list all of his *** personal property.

2. He shall also list separately, and in the name of his principal, the personal property of every person, resident, listed, or otherwise taxable by him as agent or attorney, trustee, guardian, or otherwise.

3. The property of a minor, child or insane person shall be listed by his guardian, or by the person having such property in charge.

4. The property of a person for whose benefit it is held in trust, by the trustee; of the estate of a deceased person, by the executor or administrator.

5. The property of a corporation whose assets are in the hands of a receiver, by such receiver.

6. The property of a body politic or corporate, by the proper agent or officer thereof.

7. The property of a firm or company, by a partner or agent thereof.

8. The property of manufacturers and others in the hands of an agent, by such agent in the name of his principal, as merchandise.

Sec. 273.26. Where listed. Except as otherwise in this chapter provided, personal property shall be listed and assessed in the county, town, or district where owner, agent or trustee resides.

Sec. 273.27. Certain personal property; where listed. All household goods and furniture, including clocks, musical instruments, sewing machines, wearing apparel of members of the family, and all other personal property used for family and domestic purposes, or for the furnishing or outfitting of the family residence, shall be listed and assessed in the district where the same is usually kept.

Sec. 273.29. Merchants and manufacturers. The personal property pertaining to the business of a merchant or of a manufacturer shall be listed in the town or district where his business is carried on ***.

Sec. 273.30. Farm property of non-resident. When the owner of any farm or other real estate shall be a non-resident with a farm lease or other tenant thereon, the same shall be listed and assessed in the town or district, where the farm or other real estate is situated, if situated in several towns or districts, it shall be listed and assessed in the town or district in which the principal place of business of such farm is located.

Sec. 273.32. Elevators, etc., on railroad. All elevators and the land, with the machinery and fixtures thereon, situated upon the land of any railroad company which are not in good faith owned, operated or controlled by such railroad company, shall be listed and assessed as personal property in the town or district where situated.

Sec. 273.33. Pipeline companies. Personal property of *** pipeline companies engaged in the business of transporting crude oil, gas, gasoline, or other petroleum products *** shall be listed and assessed in the county, town, or district where the same is usually kept.

Sec. 273.36. Personal property of electric light and power companies. Personal property of electric light and power companies outside of cities and villages. Personal property of electric light and power companies having a fixed situs in any city, village, or borough in this state shall be listed and assessed where situated ***.

Sec. 273.37. Personal property of electric light and power companies outside of cities and villages. Personal property of electric light and power companies having a fixed situs in any city, village, or borough in this state shall be listed and assessed where situated ***.

Sec. 273.37. Personal property of electric light and power companies outside of cities and villages. Personal property, other than personal property lying inside of the corporate limits of any city, village, or borough, of electric light and power companies, and other individuals and companies supplying electric power, having a fixed situs outside of the corporate limits of any city, village, and borough, shall be listed with and assessed by the commissioner of taxation in the county where situated.

Sec. 273.23. Merchants; Consignees. Every merchant required to list his property shall state also the value of his property portable, if he be a merchant. No consignee shall be required to list for taxation any property the product of this state, nor the value of any property consigned to such consignee for the sole purpose of being stored or forwarded, if he has no interest in such property, and derives no profit from its sale.

Sec. 273.24. Manufacturers. Every manufacturer required to list his property shall state also the value of all articles purchased, manufactured, or in process of manufacture, or being used, in whole or in part, in any process of manufacturing, combining, rectifying or refining. Every manufacturer and person engaged in the business or establishment of any kind shall list, as part of his manufacturing stock, the value of all engines, machinery, tools, and implements and fixtures designed to be used in any such process, except such fixtures as have become a fixed real property.

Sec. 273.04. Estate of deceased person. The personal property of the estate of a deceased person shall be listed and assessed at the place of listing at the time of his death.

Sec. 273.05. Persons under Guardianship. The personal property of a minor under guardianship shall be listed and assessed at the place of listing before the appointment of every other person under guardianship, where the ward resides.

Sec. 273.46. Assignees and receivers. Personal property in the hands of an assignee or receiver shall be listed and assessed at the place of listing before his appointment.

Sec. 273.47. *Property moved between May and July.* The owner of personal property removing from one county, town, or district to another between May 1 and July 1, shall be assessed in the place he is first called upon by the assessor. A person moving into this state from another state between said dates shall list the property owned by him in the county, town, or district in which he resides, unless he shall make it appear to the assessor that he is held for tax of the same kind of property in some other state.

Sec. 273.48. Where listed in case of doubt. In case of doubt as to the place of listing any personal property or where it cannot be listed as in this chapter provided, if between places in the same county, the place for listing shall be determined by the county board of equalization; and if between different counties, or places in different counties, by the Commissioner of Taxation.

Sec. 273.50. Lists to be verified. Every person required to list property for taxation shall make out and deliver to the assessor, upon blanks furnished by him, a verified statement of all personal property owned by him on May 1 of the current year. He shall also list all personal property which he shall have in his possession or under his control which *** he is required to list for taxation as agent or attorney, guardian, parent, trustee, executor, administrator, receiver, accounting officer, partner, factor, or in any other capacity ***.

Sec. 273.55. Examination under oath. Whenever the assessor shall be of the opinion that the person listing property for himself, or for any other person, or any officer of a corporation, fails to make a full, fair, and complete list thereof, he may examine such person under oath in regard to the amount of the property he is required to list; and, if such person shall refuse to make full discovery under oath, the assessor may list the property of such person or his principal according to his best judgment and information.

Sec. 273.57. Failure to obtain list. In case of failure to obtain the list of any person, the assessor shall ascertain and estimate the amount of value of such property, and assess the same at such amount as he believes to be the true value thereof. When requested, he shall sign and deliver to the person assessed a copy of the statement showing the valuation of the property so listed.

Sec. 273.20. Assessor may enter dwellings, etc. Any officer authorized by law to assess property for taxation may, when necessary for the performance of his duties, enter any dwelling house, building, or structure, and view the same and the property therein.

Sec. 600.05. False statement regarding taxes. Every person who, in making any statement, oral or written, which is required or authorized by law to be made as a basis of imposing or reducing any tax or assessment, who shall wilfully make any statement as to the amount or value of property which he knows to be false, shall be guilty of a gross misdemeanor.

Sec. 273.13. Classification of property—Subdivision 1. How classified. All real and personal property subject to a general property tax and not subject to any gross earnings or other ben tax is hereby classified for purposes of taxation as provided by this section.

Subdivision 2. Class 1. Iron ore whether mined or unmined shall be taxed at fifty (50) per cent of the true and full value, if unmined. It shall be assessed with and as a part of the land in which it is situated, if mined but at the pits adjacent, from ore which either (a) is mined by underground methods and placed in stockpiles subsequent to August 1 of a calendar year and prior to the next succeeding May 1, and which contains pieces larger in excess of 150 per cent, dried analysis, or which is classified as "Bessemer ore" or "Bessemer ore, or direct ferrous, Mesabi Bessemer, or Mesabi non-Bessemer ore, or (b) is mined by open pit methods, and in accordance with good engineering and metallurgical practice, requires concentration other than crushing or screening or both to make it suitable for commercial blast furnace use, and which is so concentrated and placed in stockpile subsequent to August 1 of a calendar year and prior to the next succeeding May 1 for two taxable years after such concentration shall be listed and assessed in the taxing district where mined at the same amount per ton as it would be assessed if still unmined. The value of such ore in stockpiles shall be valued and assessed as mined iron ore, as otherwise provided by law. The real estate in which iron ore is located, either in place or in stockpiles, shall be assessed in accordance with the provisions of clause three, three "c," and four, as the case may be. In assessing any tract or lot of land in which iron ore is known to exist the assessor shall determine the area exclusive of the land in which it is located, and the assessable value of the land in which it is located, and the ore shall be assessed separately and the aggregate of the two shall be assessed against the tract or lot.

Class 1a. All direct products of the blast and open hearth furnaces that are utilized in the form produced and are not further processed or manufactured, constitutes class 1a and shall be valued and assessed at 15 per cent of the full and true value thereof.

Subdivision 3. Class 2. All household goods and furniture, including clocks, musical instruments, sewing machines, wearing apparel of members of the family, and all other personal property used for the sole purpose of personal and domestic purposes, or for the furnishing or equipment of the family residence, shall constitute class two and shall be valued and assessed at 25 per cent of the full and true value thereof.

Subdivision 4. Class 3. All agricultural products, except as provided by class three "a" and class three "b," stocks of merchandise and all sorts together with the furniture and fixtures of stores, shops, manufactories, materials and manufactured articles, all tools, implements and machinery, whether fixtures or otherwise, except as provided by class three "d" and all real estate, which is rural in character and devoted or adaptable to rural but not necessarily agricultural use, except as provided by class one and three "b" hereof, shall constitute class three and shall be valued and assessed at 33⅓ per cent of the true and full value thereof.

Subdivision 5. Class 3a. All agricultural products in the hands of the producer shall constitute class three "a" and shall be valued * * * * * at 10 per cent of full and true value thereof.

Subdivision 6. Class 3d. Livestock, poultry, all horses, mules, and asses used exclusively for agricultural purposes, all agricultural tools, implements and machinery used by the owner in any agricultural pursuit shall constitute class three "d" and shall be valued and assessed at 20 per cent of the true and full value thereof.

Subdivision 7. Class 4. All property not included in the preceding classes shall constitute class four and shall be valued and assessed at forty (40) per cent of the full and true value thereof.

Section 273.03, Minnesota Statutes 1945. Assessment; Mode. The county auditor shall annually provide the necessary assessment books and blanks at the expense of the county, for and to correspond with each assessment district. He shall make out, in the real property assessment book, complete lists of all lands or lots subject to taxation, showing the names of the owners, if to him known, and, if unknown, so stated opposite each tract or lot, the number of acres, and the lots or parts of lots or blocks, included in each description of property. * * *

The assessors shall meet at the office of the county auditor *on a day to be fixed by the Commissioner of Taxation* for the purpose of receiving instructions as to their duties under the laws of the state. * * *

INDEX TO SECTIONS

SECTION	PAGE
Sec. 1	
" 2	
" 3	
" 4	
" 5	
" 6	
" 7	
" 8	
" 9	
" 10	
" 11	
" 12	
" 13	
" 14	
" 15	
" 16	
" 17	
" 18	
" 19	
" 20	
" 21	
" 22	
" 23	
" 24	
" 25	
" 26	
" 27	
" 28	
" 29	
" 30	
" 31	
" 32	
" 33	
" 34	
" 35	
" 36	

For Convenience of Auditor in Showing Boundaries of School Districts

Township No. 141-142 Range No. 31 Mer. P. M.

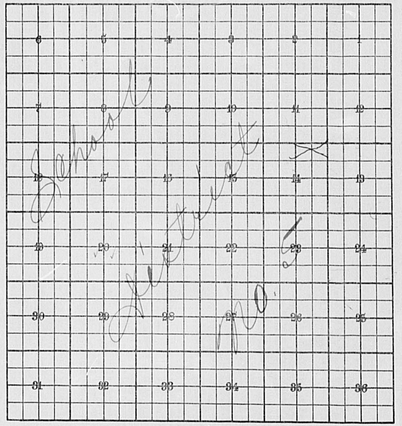

Returns Showing Grain Received in or Handled by Elevators, Warehouses and Mills in the ..... of ..... in the County of ..... for the Year Ending May 1, 1947.

WILLIAMS-DAVIS COMPANY, MINNEAPOLIS

NAMES OF OWNERS	ADDRESS	Bushels of Wheat	Bushels of Soy Beans	Bushels of Flax	Total No. of Bushels of Wheat, Soy Beans and Flax	★ Tax of ½ Mill per Bushel		Bushels of Corn	Bushels of Barley	Bushels of Rye	Bushels of Oats	Bushels of Buckwheat	Bushels of all Other Grains	Total No. Bushels Corn, Barley, Rye, Oats, Buckwheat and all Other Grains	★ Tax of ½ Mill Per Bushel		★ Total Tax		REMARKS
						Dollars	Cts.								Dollars	Cts.	Dollars	Cts.	

Note ★ Assessors will not fill these Columns

List of Lands in the ..... of ....., County of ....., Minn., for the Year 19....., Which have Become Homesteads or Ceased to be Homesteads

SINCE THE LAST REAL ESTATE ASSESSMENT DATE

Form 245 Miller-Davis Company, Minneapolis, State Form No. 67

LANDS BECOMING HOMESTEADS

NAME OF OWNER	School District	DESCRIPTION OF PROPERTY — SUBDIVISION	Sec. or Lot	Town or Block	Range	Number of Acres of Land — Acres	100ths	
Ernest Collins	5	(contd) NW¼ of NW¼	27	141	31	110		✓
Daniel & Estella Pelbert	5	S ½ of NW ¼ NE ¼ SW ¼ of NE ¼ less A	28	142	31	58	01	✓
Henry & Dorothy Hogan	5	That portion of NW ¼ of NW ¼ of SE ¼ lying N of R.R. Sec 28 T142 R31	28	142	31			✓
~~Geo Birner~~	~~5~~	~~Lots 5 & 7 N of RR~~						
		~~Less .75 Ac~~	~~8~~	~~142~~	~~31~~	~~7~~	~~10~~	
J. T. Whitfield	5	SE ¼ & S½ of NE ¼ of Lake	14	141	31	26		✓
John Hagen Jr	5	SE of SW	1	141	31	25		✓
Phebe Helen Pelbert	5	150 x 260 ft of Lot 8	27	142	31			✓
Ed Wolf	5	Lot 2	23	142	31	25	20	
Henry Fetes	5	300 x 145 x 365 x 150	1	141	31	1	15	✓
Agnes Lockman	5	Lots 12, 3, 4 & 5 of block 2 including portion of lots 6 & 7 west of Jamison line	25	141	31	6		✓
Mel Reid Gunderling	5	Lot 15 Lindberg Addition						✓
Wm. Mike Krezicki	5	Lot 4 Lindberg Addition	4					✓
Henry L. Dunage HAMOSGA	5	About ¼ of Lot 4	26	142	31	4	50	(Could not find description in Book. The dimensions made
C. B. Nabbot	5	Lot 12 Carlton Plat	12					✓ (Could not find Lot 5)
Harold H. Fillman	5	Lot 4 Belfords First addition	4					✓ (Was Lot 3 = Lot 4 in Recording)
Tom A. Dibb	5	Lots 1 & 2 Belfords	1 & 2					✓
Philip Jewell		S½ of NW ¼ lying NE (private road from Grassy Point to joining Hwy No 8 & 61)	32	142	31			✓

LANDS CEASING TO BE HOMESTEADS

NAME OF OWNER	School District	DESCRIPTION OF PROPERTY — SUBDIVISION	Sec. or Lot	Town or Block	Range	Number of Acres of Land — Acres	100ths	
Geo Birner	5	Lots 5 & 7 of RR	8	142	31	7	10	✓
W. C. Coombs	5	Slaughter Island (Lake)	1					

List of Lands in the ..... of ....., County of ....., Minn., for the Year 19....., Which have Become Homesteads or Ceased to be Homesteads

SINCE THE LAST REAL ESTATE ASSESSMENT DATE

Form 134 Miller-Davis Company, Minneapolis, State Form No. 67

LANDS BECOMING HOMESTEADS									LANDS CEASING TO BE HOMESTEADS								
NAME OF OWNER	School District	DESCRIPTION OF PROPERTY					Number of Acres of Land		NAME OF OWNER	School District	DESCRIPTION OF PROPERTY					Number of Acres of Land	
		SUBDIVISION	Sec. or Lot	Town or Block	Range		Acres	100ths			SUBDIVISION	Sec. or Lot	Town or Block	Range		Acres	100ths

INCREASE OR DECREASE in Value of Property Heretofore Assessed, by the Erection or Destruction of Buildings or Structures Thereon

Platted Property Assessed at 40 Per Cent of True and Full Value. (Homesteads up to $4,000 True and Full Value 25 Per Cent.)

Unplatted Property Assessed at 33⅓ Per Cent of True and Full Value. (Homesteads up to $4,000 True and Full Value 20 Per Cent.)

FORM 3 MILLER-DAVIS COMPANY, MINNEAPOLIS

NAMES OF PROPERTY OWNERS	DESCRIPTION	Sec. or Lot	Town or Block	Rng.	True and Full Value of Structures worth more than $50 each Dollars	KIND OF STRUCTURES		Assessed Value of Additional Structures Dollars	Reduction of Assessed Value on Account of Loss occasioned by Fire, Flood or otherwise Dollars	
Nellie Kilburg	Lot 1 (and Plat Lot 7)	1	2		200	improvement	H	50		✓
A. A. Cobb	" " "	4	2		300	"	H	75		✓
Tom Barker Jr.	" " "	5	2		2800	Home	H	~~800~~ 700		✓
Vern Windmill	" " "	1	2		1200		H	300		✓
Henry Erickson		22	142	31	100			25		✓
Emil Koski	S½ of NW¼ all S of rd less 9 acres	28	142	31	150	Home	H	30		✓
Katherine R. & Katherine D. Rolfsrud	Lots 11 & 12 of Belfords Add to Chengstie Islands	4	5		200	H. house	H	50		✓
Louis & Ida Nordtvee	Lot 1 Less Rg. 528-1	28	142	31	300	Home	H	40		✓
Henry & Dorothy Hagen	Lot 1 of NW¼ of NW¼ lying N of Hwy 34	25	142	31	300	Home	H	60		✓
Selby C. Anderson & Ruth Godsmith		8			200	Home	H	50		✓
Adolf A. & Viola Ryasby	Chengstie Island	18				Home			67 ~~[illegible]~~	✓
~~[illegible]~~										
R. C. Zimmerman			142	31	2000	Home	H	400	[illegible]	
G. C. & Genevieve Fischer	N½ E½ of NE¼	17	142	31	330	Garage	H	110		✓
Harold E. & Eleanor Beddow	Auditors Plat Lot 5	20	4		180	Plumbing	H	40		✓
Harry Goddard	Auditors Plat Lot 7	5	4		1500	Home	H	600		✓
Verde & Helen J. Anderson	150 x 240 ft of Gov Lot 8	27	142	31	800	Home	H	200		✓
Eric & Selby Hagen	100 x 150 of 7 29.54 of 5	22	142	31	300	Hogen		60		✓
John A. Sander	100 x 370 of Lot 3	27	142	31	125	Garage		25		✓

INCREASE OR DECREASE in Value of Property Heretofore Assessed, by the Erection or Destruction of Buildings or Structures Thereon

FORM 3 MILLER-DATA COMPANY, MINNEAPOLIS

Platted Property Assessed at 40 Per Cent of True and Full Value. (Homesteads up to $4,000 True and Full Value 25 Per Cent.)

Unplatted Property Assessed at 33⅓ Per Cent of True and Full Value. (Homesteads up to $4,000 True and Full Value 20 Per Cent.)

NAMES OF PROPERTY OWNERS	DESCRIPTION	Sec. or Lot	Town or Block	Rng.	True and Full Value of Structures worth more than $100 each (Dollars)	KIND OF STRUCTURES		Assessed Value of Additional Structures (Dollars)	Reduction of Assessed Value on Account of Loss occasioned by Fire, Flood or otherwise (Dollars)	
John Briney	250 x 300 in NE corner of Lot 9	2	141	31	200	Cottage	Nor	67		✓
John Hopen Jr.	SE ¼ SW-5	1	141	31	400	~~Hopen~~ Home	H	80		✓
Hazel Elliot	Lot 6	1	141	31	1000	Cottage	Nor	334		✓
Henry Peters	300 x 145 x 365 x 150 of SE ¼ of SW	1	141	31	200	Home	H	40		✓
Geo. & Sylvia Jason	115 ft. of Lot 4	26	142	31	300	Home	H	60		✓
Clarence & Marion Kirvan	100 x 200 of N.E. ¼ of N.W. ¼	35	142	31	250	Home	H	50		✓
Chas. Michl	SE ¼ NE ¼ Block 2 applied portion of Sec 6 lots 1 & 2 & 3 of ¼ of ¼ West of Tower Ave	30	141	31	100	Garage	H	20		✓
Mrs Agnes Lochman		25	141	31	150	Home	H	30		✓
C. W. & Anna H. Lochman	W 250 of E 420 of Lot 3 between Portage & Ky 19	26	141	31	800	Home	H	160		✓
J. G. Whitlock	SE ¼ SW ¼ NE. Howard Lake	19	141	31	500	Home	H	100		✓
Edward Gitzen	Cement Block	22	141		205	Cottage	Nor	80 67		✓
W. R. Wolcottie	1½ ft of Lot 6 W 50 of E 205 of ~~Lot 1~~ SE ¼ of SW ¼ lying N of Hy	22	142	31	100	Chicken house	H	20		✓
Mary & Henry Bendish	15 rods 133 of NE of NW ¼	25	142	31	250	House	Nor	84		✓
R. O. & Emerson	All of Lot 2 lying E of R.R. line	8	142	31	2000	Home	H	400		✓
~~Hazel Elliot~~	Lot 6	1	141	31	1000	Home Improvements	Nor	334 200		✓
~~Lindy Smith~~	~~Lot 4 Block 26~~	~~23~~	~~142~~	~~31~~	~~250~~	~~Bldg Removed~~			~~Fire~~	
Ed. Wald	Lot 2 Bess Wald - 23-142-31	2	142	31	500		H	125		✓

INCREASE OR DECREASE in Value of Property Heretofore Assessed, by the Erection or Destruction of Buildings or Structures Thereon

FORM 3 MILLER-DATA COMPANY, MINNEAPOLIS

Platted Property Assessed at 40 Per Cent of True and Full Value. (Homesteads up to $4,000 True and Full Value 25 Per Cent.)

Unplatted Property Assessed at 33⅓ Per Cent of True and Full Value. (Homesteads up to $4,000 True and Full Value 20 Per Cent.)

NAMES OF PROPERTY OWNERS	DESCRIPTION	Sec. or Lot	Town or Block	Rng.	True and Full Value of Structures worth more than $100 each (Dollars)	KIND OF STRUCTURES	Assessed Value of Additional Structures (Dollars)	Reduction of Assessed Value on Account of Loss occasioned by Fire, Flood or otherwise (Dollars)

INCREASE OR DECREASE in Value of Property Heretofore Assessed, by the Erection or Destruction of Buildings or Structures Thereon

Platted Property Assessed at 40 Per Cent of True and Full Value. (Homesteads up to $4,000 True and Full Value 25 Per Cent.)

Unplatted Property Assessed at 33⅓ Per Cent of True and Full Value. (Homesteads up to $4,000 True and Full Value 20 Per Cent.)

FORM 3 — BILLER-BATE COMPANY, MINNEAPOLIS

NAMES OF PROPERTY OWNERS	DESCRIPTION	Sec. or Lot	Town or Block	Rng.	True and Full Value of Structures worth more than $100 each (Dollars)	KIND OF STRUCTURES	Assessed Value of Additional Structures (Dollars)	Reduction of Assessed Value on Account of Loss occasioned by Fire, Flood or otherwise (Dollars)

REAL PROPERTY BECOMING SUBJECT TO TAXATION SINCE THE LAST PREVIOUS ASSESSMENT OR OMITTED FROM ASSESSMENT ROLLS THE PREVIOUS YEARS.

Assessment of Taxable Real Property in the Twp of Shingobee, County of Cass, Minn., for the Year 1947.

Form 334 BILLER-BATE COMPANY, MINNEAPOLIS

	NAME OF OWNER	School District	SUBDIVISION	Sec. or Lot	Twp. of Block	Rng.	Number of Acres of Land: Acres	Hdths	Indicate Homestead Yes or No	Indicate Homestead Yes or No	BY WHOM VALUED	LAND Exclusive of Structures and Improvements (Dollars)	BUILDINGS and Other Structures (Dollars)	MACHINERY Permanently Attached to Real Estate (Dollars)	TOTAL True and Full Value (Dollars)	RURAL: Homestead Up to $4,000 20% (Dollars)	RURAL: Over $4,000 and Non-Homestead 33⅓% (Dollars)	ALL OTHER: Homestead Up to $4,000 25% (Dollars)	ALL OTHER: Over $4,000 and Non-Homestead 40% (Dollars)	MACHINERY Permanently Attached to Real Estate 33⅓% (Dollars)	TOTAL ASSESSED VALUE (Dollars)	FINAL EQUALIZED VALUE (Dollars)	
1	H. H. & Mary Burdick		N. 50' of E. 205' of that part of NE¼ of NW¼ lying N of Hy.	28	142	31			No	No	State												
											County												
											Local												
											Assessor												1
2	Harry H. Burdick		18 rds x 125' of NE¼ of NW¼				1		No	No	State												
											County												
											Local												
											Assessor	10	Bldg.										2
3	Lot assessed on the tax roll was omitted assessment.										State												
											County												
											Local												
											Assessor												3
4											State												
											County												
											Local												
											Assessor												4
5											State												
											County												
											Local												
											Assessor												5
6											State												
											County												
											Local												
											Assessor												6
7											State												
											County												
											Local												
											Assessor												7
8											State												
											County												
											Local												
											Assessor												8

Total Value as Equalized by { State, County, Local

Total Value as Assessed by Assessor

Assessment of

Form 315 MILLER-DAVIS COMPANY, MINNEAPOLIS

	NAME OF OWNER
1	
2	
3	
4	
5	
6	
7	
8	

Treasurer's Office, Cass County, Minnesota

RECEIVED this ~~first Monday~~ (being the 5th *day) of January, A. D. 1948, of* L. C. Peterson *, Auditor ~~of said County~~, Minnesota, the ~~Tax List~~ of all Taxable Real and Personal Property in the* Town *of* Shingobee *in said County for the year A. D. 1947, as specified above and amounting to* ..... *Dollars* *100*

Paul D. Juwell
County Treasurer.

Auditor's Office, Cass County, Minnesota

I, ... *Auditor of said County, and State of Minnesota, do hereby certify that the following is a correct list of the Taxes levied on the Real and Personal Property in the* ..... *of* ..... *for the year 1947.*

WITNESS my hand and official seal, the ..... *day of* ..... *1948.*

(SEAL)

..... *County Auditor.*

JAN - 3 1949 *194*

Office of County Treasurer, Cass County, Minnesota

To L. C. Peterson *, ~~County Auditor~~:*

SIR:—I herewith return to you the Tax List for the Town *of* Shingobee *in said County for the year 1947, heretofore received from you. I certify that I have compared the same with the duplicate receipts in my office, and have written opposite the amount of each tax so receipted the words "First Quarter Paid", "Second Quarter Paid", "Third Quarter Paid" or "Paid in full" as the case may be, and the number of my receipt given in payment of said tax, and each tract or lot of real property against which the taxes remain unpaid and delinquent for said year.*

Yours respectfully,

Paul D. Juwell
County Treasurer.

Auditor's Office, Cass County, Minnesota

..... *194*

I hereby certify that on the first Monday in January 1949, I received of .... *County Treasurer, the Tax List of the* ..... *of* ..... *in said County for the year 1947; that I have compared the said list with the Statements receipted for by said Treasurer, which are on file in my office, and that each tract or lot of real property therein against which the taxes, or any part thereof, remains unpaid are delinquent for said year.*

(SEAL)

..... *County Auditor.*

Minnesota Historical Society
741-132
MAY 25 1949
Lot 7

Assessment of

Form 315 MILLER-DAYS COMPANY, MINNEAPOLIS

NAME OF OWNER

TABULAR SCHEDULE OF VALUATIONS,

LEVIED IN THE Township OF Shingobee

	School District No.	Dollars	Dollars	Value of Lands other than Town Lots including Structures Dollars	Value of Town and City Lots including Structures thereon Dollars	Personal Property Dollars	Total Value of all Property except Money and Credits Dollars	State Rev. Mills	State Sch'l Mills	Tchr. Ins. Mills	State Debt Mills	Total Rate of State Tax Mills	Rev. Mills	R. & B. Mills	Wel-fare Mills	Bonds and Int. Mills	Mills	Mills	Total Rate of County Tax Mills	Rev. Mills	R. & B. Mills	Drag Tax Mills	State Loan Mills	Fire Mills	Tel. Mills	Cem. Mills	Mills	Total Rate of Town Tax Mills
1	5			43719	34027	20,609	98,355					3.02	22.	7.2	48.	18.			95.2	2.	12	1.		2.	2.	1.		20.
2											N.H.	4.07																
												7.09																
3																												
4																												
5																												
6																												
7																												
8																												

Assessed Value:

	Rural	All Other	O.P.	Total
	62786	15460	20,609	98,355

Real Estate N.H. 26,177
N.H. 51,569
Pers. Prop. 20,609
98,355

RATES AND TAXES

COUNTY OF CASS, STATE OF MINNESOTA

15,447 / 4.07 / 15.49

16,947 / 4.07 / 1.49

RATE OF SCHOOL TAXES

	Local 1 Mill Mills	Special Mills	Def. Loan Mills	Transp. Mills	C.O. Mills	Mills	Mills	Total Rate of Sch'l Tax Mills	Total Rate of all Taxes Mills
R.	1.	15.	15.	1.8	34			31.2	15.42
N.H.	1.	30.	15.	1.8	24			51.2	16.42

TAXES LEVIED

LOCAL 1 MILL AND SPECIAL SCHOOL TAXES BY DISTRICTS

	Local 1 Mill	Special	State Loan	Def.	Transp.	C.O.	Total School Taxes
R.	4372	65579		65579	7869	14864	158263
N.H.	5464	163908		81954	9834	18576	279736
	9836	229487		147533	17703	33440	437999

ALL OTHER TAXES

FUNDS	Rate	Amounts
State Revenue,		
State School,		
Teachers Insurance,		
State Debt—Non-Homestead,		29368
State Debt—Homestead,		29703
County Revenue,		216380
County Road and Bridge,		70816
County Welfare,		472104
Bonds and Interest		177038
Total 9363.38		
Town Revenue,		1967.1
Town Road and Bridge,		18025
Town Drag,		9836
Town State Loan,		
Fire		1967.1
Telephone		1967.1
Cemetery		9836
Total 1967.10		
School Local 1 Mill,		9836
School Special,		229487
School State Loan,		
Deficiency		147533
Transportation		17703
Capital Outlay		33440
Total 4379.99		
		16,301.18

Real Estate 12,735.54
Pers. Prop. 3565.64
16,301.18

Total Levy, $ 16,301.18

Total Number of Acres

State of Minnesota, } ss
COUNTY OF CASS

I, L. C. Petterson, Auditor of said County and State of foresaid, do hereby certify that the foregoing is a true and correct Schedule, showing the valuation of all the taxable property, in the Twp. of Shingobee, in said County, the several rates of Taxation and Totals of the several Tax Funds levied thereon, for the year A. D. 1937.

Witness my hand and official seal, this 30 day of December A. D. 1937

L. C. Petterson
County Auditor.

SEAL

REGISTRATION
JUL 21 1938
OF DEEDS
CASS COUNTY, MINN.

Assessment Roll and Tax List of Real Property in the Town of Silingsbee, Cass County, Minnesota, for Taxes for the Year 1947.

Form 4 CD MILLER DAVIS COMPANY, MINNEAPOLIS

In whose name assessed	To whom transferred	Description of property: Subdivision	Sec. or Lot	Town or Block	Rng.	Number of Acres of Land: Acres	100ths	No. School District	Indicate improvements Yes or No	Indicate agricultural or Res.	True and Full Valuations: Land Exclusive of Structures and Improvements (Dollars)	Buildings and Other Structures (Dollars)	Machinery Permanently Attached to Real Estate (Dollars)	Total True and Full Value (Dollars)	Assessed Valuations — Rural: Homestead Up to $4,000 20% (Dollars)	Rural: Over $4,000 and Non-Homestead 33⅓% (Dollars)	All Other: Homestead Up to $4,000 25% (Dollars)	All Other: Over $4,000 and Non-Homestead 40% (Dollars)	All Other: Machinery Permanently Attached to Real Estate 33⅓% (Dollars)	Total Assessed Value (Dollars)	Total Assessed Value as Equalized by the Board of Review (Dollars)	Final Equalized Value (Dollars)
		1 NE¼ of NE¼	1	141	31			5														
		2 NW¼ of NE¼																				
		3 SW¼ of NE¼																				
		4 SE¼ of NE¼																				
Nels E. + Betty J. Waddell		All of Lot 7 less W. 290' less 2 acc				7.40																
Ernest + Florence Richardson		~~N½ of NW¼~~ 297' x 336' of Lot 7				2																
		7 NW¼ of NW¼																				
		8 SW¼ of NW¼																				
Ralph A. + Hazel Elliott		9 ~~SE¼ of NW¼~~ Lot 6				26.50						200 added										
State of Minnesota		10 E½ of NE¼ of SW¼																				
Nick C. + Olivia M. Peters		11 ~~300' x 145' (x 345' x 150') of N½ of SE¼ of SW¼~~ E½ of SW¼				1.15			Yes			200 added										
		12 NW¼ of SW¼																				
Thomas E. + Emogene Sievers		71 + E of Hy # 371 of SE¼ of SW¼																				
		13 ~~S½ of SW¼~~				10																
John Hopen, Jr. + Janet M. Hopen		SW of Hy # 371 less 318' x 150' x 300' x 150'									+ less 300' x 300' x 23.16' x 300'			+ less 330' x 200' x 300' x 200'								
		14 SE¼ of SW¼ + less 300' x 145' x 345' x 156'				~~28.04~~ 23.86			Yes			400 added										
J. B. + Merle M. Meyer + Mabel L. Mitchell		15 Lot 8				21.15																
W. J. Becker		W. 290' of Lot 7				10.03																
Daniel + Elizabeth DeLury		16 ~~N½ of SE¼~~																				
		17 Un. ½ of NW¼ of SE¼				20																
State of Minnesota		18 Mtg. ½ of NW¼ of SE¼																				
Otto F. Ringle		19 SE¼ of SE¼ less 1.44 acc				38.56																
Paul E. Erickson		20 318' x 150' x 300' x 150' of E½ of SW¼ + W of Hy # 371				1.10																
		Continued on next page				116.43																

Sold for taxes	Valuations by school districts as equalized by department of taxation: District No. 5 Rate 42.4 Mills	Rate 41.1 Mills	Rate 41.1 Mills	Rate ..... Mills	Rate ..... Mills	Rate ..... Mills	Tax including State Homestead ..... Mills	State Tax on Non-Homestead 6.07 Mills	Special taxes	Total taxes		Paid	When paid (Month Day Year)	Number of Receipt	March Settlement 1948	June Settlement 1948	Penalty	November Settlement 1948	Penalty	Collections to First Monday in January 1949	Penalty	Delinquent on First Monday in January 1949	Penalty	Total Delinquent Tax and Penalty	Remarks
	Dollars	Dollars	Dollars	Dollars	Dollars	Dollars	$ cts.	$ cts.	$ cts.	$ cts.					$ cts.	$ cts.	$ cts.	$ cts.	$ cts.	$ cts.	$ cts.	$ cts.	$ cts.	$ cts.	
1											1														
2											2														
3											3														
4											4														
5		H 94					14.52			14.52	5	PAID IN FULL	MAY 21 1948	6251		14.52									
6		H 61					9.42			9.42	6	PAID IN FULL	MAY 5 1948	5594		9.42									
7											7														
8											8														
9			H 613 / 7H 1756			103.86 / 297.50	7.14			408.50	9	1st Half Paid / 2nd Half Paid	APR 13 1948 / SEP 28 1948	4362 / 6225		204.25 /		204.25							
10											10														
~~1 SOLD FOR TAXES~~		H 45					6.94			6.94	11	PAID IN FULL	OCT 18 1948	11206				6.94	24						
12											12														
13		30					4.64	.12		4.76	13	PAID IN FULL	MAR 31 1948	4298		4.76									
14		H 112					17.30			17.30	14	PAID IN FULL	MAY 26 1948	6290		17.30									
15			H 127 / 7H 893			21.57 / 151.30	3.64			176.46	15	1st Half Paid / 2nd Half Paid	OCT 22 1948 / MAY 27 1948	12204 / 5487		88.23		88.23							
16		H 114					17.60			17.60	16	PAID IN FULL	MAY 17 1948	5897		17.60									
17		48					7.42	.20		7.62	17	PAID IN FULL	APR - 1 1948	4137		7.62									
18											18														
19		92					14.20	.38		14.58	19	PAID IN FULL	MAY 26 1948	5897		14.58									
20		7					1.08	.02		1.10	20	PAID IN FULL	JUN 15 1948	7708		1.10									
	H 426 740						574.78																		
	7H 1717 260						93.12																		
	6 3 3989 - 3948						667.30	7.50		675.80															

Assessment Roll and Tax List of Real Property in the Town of Shingobee,

Form 4 CD. ALLEN-DAVIS COMPANY, MINNEAPOLIS

In Whose Name Assessed	To Whom Transferred	Description of Property: Subdivision	Sec. or Lot	Town or Block	Rng.	Number of Acres of Land: Acres	100ths	No. School District	Indicate Homestead Yes or No	Indicate Agricultural Yes or No	True and Full Valuations: Land Exclusive of Structures and Improvements (Dollars)	Buildings and Other Structures (Dollars)	Machinery Permanently Attached to Real Estate (Dollars)	Total True and Full Value (Dollars)	Assessed Valuations — Rural: Homestead Up to $4,000 20% (Dollars)	Rural: Over $4,000 and Non-Homestead 33⅓% (Dollars)	All Other: Homestead Up to $4,000 25% (Dollars)	All Other: Over $4,000 and Non-Homestead 40% (Dollars)	All Other: Machinery Permanently Attached to Real Estate 33⅓% (Dollars)	Total Assessed Value (Dollars)	Total Assessed Value as Equalized by the Board of Review (Dollars)	Final Equalized Value (Dollars)
		1 NE¼ of NE¼	1	141	31			5														
		2 NW¼ of NE¼																				
		3 SW¼ of NE¼																				
		4 SE¼ of NE¼																				
Jessie Bloom		5 E½ of SW¼ of SE¼				20																
		6 NE¼ of NW¼																				
		7 NW¼ of NW¼																				
		8 SW¼ of NW¼																				
		9 SE¼ of NW¼																				
Ruth S. Miller		10 W½ of SW¼ of SE¼ Log Hy #371				3 50																
		11 NE¼ of SW¼																				
		12 NW¼ of SW¼																				
		13 SW¼ of SW¼																				
Harley + Rose Smith		W½ of 133 ft X 300 X 200																				
		14 SE¼ of SW¼																				
Al C. + Nettie J. Forrest		15 W½ of SW¼ of SE¼ N of Hy #371				15																
		16 NE¼ of SE¼																				
		17 NW¼ of SE¼																				
Richard C. + Hazel West		18 SW¼ of SE¼ W 133 ft X 300 ft of SE SW, less W 50																				
		19 SE¼ of SE¼																				
Thomas E. + Imogene Seevers		20 300 X 302 X 331.6 X 300 of SE SW				2.18																
						38.50																

	Sold for Taxes	Valuations by School Districts Equalized by Department of Taxation: District No. ..... Rate ..... Mills	District No. 5 Rate 7.5 Mills	District No. ..... Rate ..... Mills	District No. ..... Rate ..... Mills	District No. ..... Rate ..... Mills	Tax including State Homestead ..... Mills	State Tax on Non-Homestead 4.0 Mills	Special Taxes	Total Taxes		Paid	When Paid (Month Day Year)	Number of Receipt	March Settlement 1948	June Settlement 1948	Penalty	November Settlement 1948	Penalty	Collections to First Monday in January 1949	Penalty	Delinquent on First Monday in January 1949	Total Delinquent Tax and Penalty	Remarks
		Dollars	Dollars	Dollars	Dollars	Dollars	Dollars	$ cts.	$ cts.	$ cts.					$ cts.	$ cts.	$ cts.	$ cts.	$ cts.	$ cts.	$ cts.	$ cts.	$ cts.	
1											1													
2											2													
3											3													
4											4													
5	SOLD FOR TAXES		48				7.42	20		762	5	PAID IN FULL JAN 14 1949		149	762									
6											6													
7											7													
8											8													
9											9													
10			18				2.78	08		2.86	10	PAID IN FULL MAY 29 1948		15233		2.86								
11											11													
12											12													
13											13													
14											14													
15			207				35.06	84		35.90	15	PAID IN FULL MAY 29 1948		15303		35.90								
16											16													
17											17													
18											18													
19											19													
20											20													
			66 207 = 273				3506																	
							1020																	
							4526	117		4638														

Assessment Roll and Tax List of Real Property in the Town of Shingobee, Cass County, Minnesota, for Taxes for the Year 1947.

Form 4 CD ALLEN-DAVIS COMPANY, MINNEAPOLIS

In Whose Name Assessed	To Whom Transferred	Description of Property: Subdivision	Sec. or Lot	Town or Block	Rng.	Number of Acres of Land: Acres	100ths	No. School District	Indicate Homestead Tax as Ha	Indicate Agricultural Tax as Ag	True and Full Valuations: Land Exclusive of Structures and Improvements (Dollars)	Buildings and Other Structures (Dollars)	Machinery Permanently Attached to Real Estate (Dollars)	Total True and Full Value (Dollars)	Assessed Valuations — Rural: Homestead Up to $4,000 20% (Dollars)	Rural: Over $4,000 and Non-Homestead 33⅓% (Dollars)	All Other: Homestead Up to $4,000 25% (Dollars)	All Other: Over $4,000 and Non-Homestead 40% (Dollars)	All Other: Machinery Permanently Attached to Real Estate 33⅓% (Dollars)	Total Assessed Value (Dollars)	Total Assessed Value as Equalized by the Board of Review (Dollars)	Final Equalized Value (Dollars)
State of Minnesota		1 2 acs of Lot 3 ~~NE¼ of NE¼~~				2 141	31	5														
J. G. + Merle M. Meyer + Mabel L. Mitchell		2 Lot 4 less 1 acre + less 376'x ~~NW¼ of NE¼~~ 33'x 340' to beginning				12																
Samuel E. + Frances W. Curry		3 376'x33'x340' to place of ~~SW¼ of NE¼~~ beginning of Lot 4				2	50															
		4 SE¼ of NE¼																				
Ernest Miller		5 6 acs of Lot 2 W. of M + D Ry				6																
Dogny G. Douglass		6 1 acre of Lot 4 ~~NE¼ of NW¼~~				1																
Ernest Miller		7 Rel of Lot 2 less 3.15 ac ~~SW¼ of NW¼~~ E. of Ry				4																
Frank Ellebock		All that part of Govt Lot 4, Sec. 2, Twp. 141, Range. 31 lying North of U.S. Hy. # 371, and West of N.P. Ry. Right of Way, and contained 1 acre, more or less.																				
J. G. + Merle M. Meyer + Mabel L. Mitchell		10 .60 acs of Lot 3				60																
"		11 Lot 3 less .60 acs ~~NE¼ of SW¼~~				14	40															
Ida A. Knudson		12 Lot 5 less Plat of Shingobee Island ~~NW¼ of SW¼~~ less 1.75 ac				31	75															
~~U.S. Workfare~~ Horace D. Riegle, Adm		13 ~~SW¼ of SW¼~~ Lot 7				29																
" " " "		14 ~~SE¼ of SW¼~~ " 8				54	50															
Olivia Peters		15 Lot 9 less 300' x 250' in NE cor				10 / 27	28															
		16 NE¼ of SE¼																				
Odin + Josephine Goldberg		17 .75 ac of Lot 5 ~~NW¼ of SE¼~~				75																
John O. + Florence J. Briney		18 300'x250' in NE cor of ~~SW¼ of SE¼~~ Lot 9				1	72															
Jedell + Rose Geldmeyer		19 ~~SE¼ of SE¼~~ 5 ac of Lot 9																				
Ernest Miller		20 Lots 1 + 10				19																

Cass County, Minnesota, for Taxes for the Year 1947.

Valuations by School Districts as Equalized by Department of Taxation: District No. 5 Rate 42.7 Mills; District No. ..... Rate ..... Mills; District No. ..... Rate ..... Mills; District No. ..... Rate ..... Mills; District No. ..... Rate ..... Mills

	Sold for Taxes	Tax including State Homestead (Dollars)	State Tax on Non-Homestead (Dollars)	Special Taxes	Total Taxes	Paid	When Paid (Month Day Year)	Number of Receipt	March Settlement 1948	June Settlement 1948	Penalty	November Settlement 1948	Penalty	Collections to First Monday in January 1949	Penalty	Delinquent on First Monday in January 1949	Penalty	Total Delinquent Tax and Penalty	Remarks
1																			
2		40 37	96		41 28	2nd Half Paid / 1st Half Paid	OCT 22 1948 / MAY 27 1948	12307 / 5947		20 64		20 64							
3																			
4																			
5	N 54	1 34			1 34	PAID IN FULL	MAY 27 1948	5946		1 34									
6	6 0	9 26	24		9 50	PAID IN FULL	JUN 15 1948	7907		9 50									
7	H 9	1 38			1 38	PAID IN FULL	MAY 27 1948	5946		1 38									
8	2 0	3 09	08		3 17														Auditor's Asst 3/4/1955 (Omitted Property)
9																			
10	4	62	02		64	2nd Half Paid / 1st Half Paid	OCT 22 1948 / MAY 27 1948	12307 / 5947		32		32							
11	H 25	4 24			4 24	2nd Half Paid / 1st Half Paid	OCT 22 1948 / MAY 27 1948	12307 / 5947		2 12		2 12							
12	9 3	14 36	38		14 74	2nd Half Paid / 1st Half Paid	OCT 11 1948 / June 7 1948	12824 / 6933		9 37		9 37							
13 SOLD FOR TAXES	5 2	8 02	22		8 24	PAID IN FULL	JUN 7 1948	6722		8 24									
14 SOLD FOR TAXES	9 7	14 91	40		15 31	PAID IN FULL	JUN 7 1948	6722		8 80									
15	H 57 / H 157	8 80 / 24 24			33 04	PAID IN FULL	MAY 26 1948	5301											44 40 — Mr J Gentard —
16	H 67 / TH 360	72 34	146		73 80	Cut Duplication													
17	1 5	2 32	06		2 38	PAID IN FULL	MAY 13 1948	5677		2 38									
18	3 3 3	56 47	1 36		57 78	PAID IN FULL	OCT - 9 1948	11654				57 78	20						
19																			
20	9 4	5 26	14		5 40	PAID IN FULL	MAY 27 1948	5946		5 40									
	H 277 / NH 2 [illegible]	173 32 / 97 58			270 90														
	632	7 53 -1655	524		276 14														

Assessment Roll and Tax List of Real Property in the Town of Shingobee, Cass County, Minnesota, for Taxes for the Year 1947.

Form 4 CD

In whose name assessed	To whom transferred	Description of property: Subdivision	Sec. or Lot	Town or Block	Rng.	Number of Acres of Land: Acres	Hdths	No. School District	Indicate Homestead by Yes or No	Indicate Application for Veteran's Tax by Yes or No	True and Full Valuations: Land Exclusive of Structures and Improvements (Dollars)	Buildings and Other Structures (Dollars)	Machinery Permanently Attached to Real Estate (Dollars)	Total True and Full Value (Dollars)	Assessed Valuations: Rural: Homestead Up to $4,000 20% (Dollars)	Rural: Over $4,000 and Non-Homestead 33⅓% (Dollars)	All Other: Homestead Up to $4,000 25% (Dollars)	All Other: Over $4,000 and Non-Homestead 40% (Dollars)	All Other: Machinery Permanently Attached to Real Estate 33⅓% (Dollars)	Total Assessed Value (Dollars)	Total Assessed Value as Equalized by the Board of Review (Dollars)	Final Equalized Value (Dollars)
~~D. E. Wakefield~~	Horace D. Riegele, Adm. - C.T.A. Est. of John E. Andrews Jr.	1 ~~NE¼ of NE¼~~ Lot 1	3	141	31	39.83	5															
"	" "	2 ~~NW¼ of NE¼~~ " 2				39.97																
~~D. E. Wakefield~~	Horace D. Riegele, Adm. C.T.A. Est. of John E. Andrews Jr.	3 SW¼ of NE¼				40																
"	"	4 SE¼ of NE¼				40																
		5																				
"		6 ~~NE¼ of NW¼~~ Lot 3				40.11																
I. O. Nopson		7 ~~NW¼ of NW¼~~ " 4 less 5 acs				75.25																
~~D. E. Wakefield~~	Horace D. Riegele, Adm. C.T.A. Est. of John E. Andrews Jr.	8 SW¼ of NW¼ & 2 ac of St Rd #19				40																
~~D. E. Wakefield~~	Horace D. Riegele, Adm. C.T.A. Est. of John E. Andrews Jr.	9 ~~5 acs. S. of St Rd #19 and 1 ac of 4 + S W¼ of NW¼~~				5																
		10																				
~~D. E. Wakefield~~		11 NE¼ of SW¼				40																
"		12 NW¼ of SW¼				40																
U. S. of America		13 SW¼ of SW¼																				
Gust Peters		14 SE¼ of SW¼				40																
		15																				
~~D. E. Wakefield~~	Horace D. Riegele, Adm. C.T.A. Est. of John E. Andrews Jr.	16 NE¼ of SE¼				40																
"	"	17 NW¼ of SE¼				40																
Gust Peters		18 SW¼ of SE¼				40																
Olivia Peters		19 SE¼ of SE¼				40																
		20																				
						600.16																

Valuations by School Districts as Equalized by Department of Taxation — Page 15

Line	Sold for Taxes	District No. ..... Rate ..... Mills	District No. ..... Rate ..... Mills	District No. ..... Rate ..... Mills	District No. ..... Rate ..... Mills	District No. ..... Rate ..... Mills	District No. ..... Rate ..... Mills	Tax including State Homestead ..... Mills	State Tax on Non-Homestead 4.57 Mills	Special Taxes	Total Taxes	Paid	When Paid (Month Day Year)	Number of Receipt	March Settlement 1948	June Settlement 1948	Penalty	November Settlement 1948	Penalty	Collections to First Monday in January 1949	Penalty	Delinquent on First Monday in January 1949	Total Delinquent Tax and Penalty	Remarks
		Dollars	Dollars	Dollars	Dollars	Dollars	Dollars	$ cts.	$ cts.	$ cts.	$ cts.				$ cts.	$ cts.	$ cts.	$ cts.	$ cts.	$ cts.	$ cts.	$ cts.	$ cts.	
1	SOLD FOR TAXES	72						11.12	30		11.42	PAID IN FULL	MAY 13 1948	5571		22.84								
2	SOLD FOR TAXES	72						11.12	30		11.42	PAID IN FULL	MAY 13 1948											
3	SOLD FOR TAXES	72						11.12	30		11.42	PAID IN FULL	JUN 7 1948	6722		11.42								
4	SOLD FOR TAXES	72						11.12	30		11.42	PAID IN FULL	MAY 13 1948	5571		11.42								
5																								
6		72						11.12	30		11.42	PAID IN FULL	JUN 7 1948	6722		11.42								
7	SOLD FOR TAXES	180						27.80	74		28.54	PAID IN FULL	JUN 18 1948	6822		28.54								
8																								
9	SOLD FOR TAXES	103						15.90	42		16.32	PAID IN FULL	JUN 7 1948	6722		16.32								
10	SOLD FOR TAXES	13						2.00	06		2.06	PAID IN FULL	MAY 13 1948	5571		2.06								
11	SOLD FOR TAXES	103						15.90	42		16.32	PAID IN FULL	JUN 7 1948	6722		32.64								
12	SOLD FOR TAXES	103						15.90	42		16.32	PAID IN FULL	JUN 7 1948											
13																								
14	SOLD FOR TAXES	# 43						6.64			6.64												6.64	
15																								
16	SOLD FOR TAXES	72						11.12	30		11.42	PAID IN FULL	JUN 7 1948	6722		22.84								
17	SOLD FOR TAXES	72						11.12	30		11.42	PAID IN FULL	JUN 7 1948											
18	SOLD FOR TAXES	# 94						14.52			14.52												14.52	
19		# 29						4.48			4.48												4.48	4.93
20																								
		# 166 ## 1666 1172						180.98	4.86		185.14													

Assessment Roll and Tax List of Real Property in the Town of Shingobee, Cass County, Minnesota, for Taxes for the Year 1947.

Form 4 CD Miller Data Company, Minneapolis

In Whose Name Assessed	To Whom Transferred	Description of Property: Subdivision	Sec. or Lot	Town or Block	Reg.	Number of Acres of Land: Acres	100ths	Sch. Dist.	Indicate Homestead Tax or No	Indicate Agricultural Tax or No	True and Full Valuations: Land Exclusive of Structures and Improvements	Buildings and Other Structures	Machinery Permanently Attached to Real Estate	Total True and Full Value	Rural: Homestead Up to $4,000 20%	Rural: Over $4,000 and Non-Homestead 33⅓%	All Other: Homestead Up to $4,000 25%	All Other: Over $4,000 and Non-Homestead 40%	Machinery Permanently Attached to Real Estate 33⅓%	Total Assessed Value	Total Assessed Value as Equalized by the Board of Review	Final Equalized Value
						Acres	100ths				Dollars	Dollars	Dollars	Dollars	Dollars	Dollars	Dollars	Dollars	Dollars	Dollars	Dollars	Dollars
J. O. Nopson		1 ~~NE¼ of NE¼~~ Lot 2				4	14	31	1270	5												
		2 NW¼ of NE¼																				
Stanley B. ~~Kuginack Gertrude Bonegyak~~ Virginia Kuginack		1.5 acre of W½ of Lot 5 ~~SW¼ of NE¼~~							1 50													
Danworthy Campa, Inc.		4 ~~SE¼ of NE¼~~ Lot 1							49 90													
Stanley B. ~~Kuginack Gertrude Bonegyak~~ Virginia Kuginack		5 4.1 acs of Lot 5							4 10													
Danworthy Campa, Inc.		6 Lot 3 + 3.3 acs E. of Ry ~~NE¼ of NW¼ of Lot 4~~							49 20													
U. S. of America		7 ~~Lot 4 less 3.3 acs E. of Ry NW¼ of NW¼ less Ry ROW~~																				
Virlie + Leonard Dengelesky		8 W½ of Lot 5 less 2 acs of Ry ROW ~~SW¼ of NW¼~~ + less sold							20 85													
Danworthy Campa, Inc.		9 ~~SE¼ of NW¼~~ E½ of Lot 5							26 85													
State of Minnesota		10 E½ of SW¼ of SW¼																				
Danworthy Campa, Inc.		11 ~~NE¼ of SW¼~~ Lot 7							36 80													
Raymond Faber		12 ~~NW¼ of SW¼~~ W½ of Lot 6							2													
"		13 W½ of SW¼							19 80													
~~Leo Evans~~	Robert B + Margaret E. ~~to tenant~~	14 SE¼ of SW¼							40 48													
State of Minnesota		15 E½ of Lot 6																				
U. S. of America		16 NE¼ of SE¼																				
Edward C. + Margaret C. Larson		17 ~~NW¼ of SE¼~~ Lot 8							31 30													
~~Fred L. Grindall~~ Marion Ktrie		18 SW¼ of SE¼							40 60													
U. S. of America		19 SE¼ of SE¼																				
Violet Mae Cater, Marjorie E. McPherson + Harold H. Winnill		20 60' x 300' of Lot 5							40													
									336 48													

Cass County, Minnesota, for Taxes for the Year 1947.

Valuations by School Districts as Equalized by Department of Taxation: District No. 5 (Cass Lake); Rate ..... Mills; Rate 62.4 Mills; Rate ..... Mills; Rate ..... Mills; Rate ..... Mills; Rate ..... Mills

	Sold for Taxes	Dollars	Dollars	Dollars	Dollars	Dollars	Dollars	Tax including State Homestead ..... Mills	State Tax on Non-Homestead 4.0 Mills	Special Taxes	Total Taxes	Paid	When Paid: Month Day Year	Number of Receipt	March Settlement 1948	June Settlement 1948	Penalty	November Settlement 1948	Penalty	Collections to First Monday in January 1949	Penalty	Delinquent on First Monday in January 1949	Total Delinquent Tax and Penalty	Remarks
								$ cts.	$ cts.	$ cts.	$ cts.				$ cts.	$ cts.	$ cts.	$ cts.	$ cts.	$ cts.	$ cts.	$ cts.	$ cts.	
1	SOLD FOR TAXES		21					324	08		332	PAID IN FULL	JUN 18 1948	8566		332								
2												2nd Half Paid	SEP 22 1948	12557				50						
3			7					108	02		110	1st Half Paid / 2nd Half Paid	JUN 21 1948 / AUG 11 1948	8766 / 11557		50		30 71						
4				354				5498	144		6147	1st Half Paid / 2nd Half Paid	JUN 5 1948 / SEP 22 1948	6908 / 12557		3071								
5			14					216	06		222	1st Half Paid / 2nd Half Paid	JUN 21 1948 / AUG 11 1948	8766 / 11557		111								
6				145				2456	60		2516	1st Half Paid / 2nd Half Paid	JUN 5 1948 / AUG 11 1948	6908 / 11557		1258		1258						
7																								
8			87					1344	36		1380	PAID IN FULL	JUN 10 1948	7746		1380								
9				1138				19280	464		19744	1st Half Paid / 2nd Half Paid	JUN 5 1948 / AUG 11 1948	6908 / 11557		9872		987 2						
10													AUG 11 1948	11557				144						
11				163				2762	66		2828	1st Half Paid / 2nd Half Paid	JUN 5 1948 / AUG 11 1948	6908 / 11557		1414								
12			6					92	02		94	PAID IN FULL	OCT 30 1948											
13			48					742	20		762	PAID IN FULL	OCT 30 1948	12648				856	30					
14		H	92					1420			1420	PAID IN FULL	APR - 1 1948	4306		1420								
15																								
16																								
17		H	96					1482			1482	PAID IN FULL	JUN 10 1948	7790		1482								
18		H	99					1528			1528	2nd Half Paid / 1st Half Paid	OCT 29 1948 / MAY 29 1948	12349 / 6117		764		764						
19																								
20			68					1050	48		1078	PAID IN FULL	MAY 27 1948	6499		1078								
		H	287					3944																
		H	251	1960				5306																
			338	1960			5388	38802	836		39638													

Assessment Roll and Tax List of Real Property in the Town of Stringtown, Cass County, Minnesota, for Taxes for the Year 1947.

FORM 4 CD MILLER DATA CENTER, MINNEAPOLIS

In Whose Name Assessed	To Whom Transferred	Description of Property: Subdivision	Sec. or Lot	Town or Block	Rng.	Number of Acres of Land: Acres	Mills	No. School Districts	Indicate Farm and Tax or No	Indicate Legal and Tax or No	True and Full Valuations: Land Exclusive of Structures and Improvements (Dollars)	Buildings and Other Structures (Dollars)	Machinery Permanently Attached to Real Estate (Dollars)	Total True and Full Value (Dollars)	Assessed Valuations — Rural: Homestead Up to $4,000 20% (Dollars)	Rural: Over $4,000 and Non-Homestead 33⅓% (Dollars)	All Other: Homestead Up to $4,000 25% (Dollars)	All Other: Over $4,000 and Non-Homestead 40% (Dollars)	All Other: Machinery Permanently Attached to Real Estate 33⅓% (Dollars)	Total Assessed Value (Dollars)	Total Assessed Value as Equalized by the Board of Review (Dollars)	Final Equalized Value (Dollars)
U. S. of America		1 ~~NE¼ of NE¼~~ Lot 1	5	141	31			5														
U. S. of America		2 ~~NW¼ of NE¼~~ " 2																				
U. S. of America		3 SW¼ of NE¼																				
~~Stanley B. Kuzyneth~~ Virginia Kuzyneth + ~~Gertrude Barczyk~~ Barczyk		4 SE¼ of NE¼ less 2.92 acc Ry Rt Way				37	08															
		5																				
U. S. of America		6 ~~NE¼ of NW¼~~ Lot 3																				
U. S. of America		7 ~~NW¼ of NW¼~~ " 4																				
State of Minnesota		8 SW¼ of NW¼																				
State of Minnesota		9 SE¼ of NW¼																				
		10																				
George Lovering		11 ~~NE¼ of SW¼~~ " 6				31																
State of Minnesota (Cont A.D. Sarff)		12 NW¼ of SW¼				40																
Anders Olson		13 SW¼ of SW¼ less Ry				37	52															
George Lovering		14 ~~SE¼ of SW¼~~ Lot 5 less Ry				22	30															
		15																				
John E. Batson		16 ~~NE¼ of SE¼~~ Lot 8				37	50															
U. S. of America		17 ~~NW¼ of SE¼~~ " 7																				
		18 SW¼ of SE¼																				
U. S. of America		19 ~~SE¼ of SE¼~~ " 9																				
		20																				
						265	70															

Valuations by School Districts as Equalized by Department of Taxation: District No. 5 — Rate 47.4 Mills

	Sold for Taxes	District No. 5 Dollars	Tax Rate Mills	District No. ..... Dollars	District No. ..... Dollars	District No. ..... Dollars	Tax including State Homestead $ cts.	State Tax on Non-Homestead 4.7 Mills $ cts.	Special Taxes $ cts.	Total Taxes $ cts.	Paid	When Paid (Month Day Year)	Number of Receipt	March Settlement 1948 $ cts.	June Settlement 1948 $ cts.	Penalty $ cts.	November Settlement 1948 $ cts.	Penalty $ cts.	Collections to First Monday in January 1949 $ cts.	Penalty $ cts.	Delinquent on First Monday in January 1949 $ cts.	Total Delinquent Tax and Penalty $ cts.	Remarks
1																							
2																							
3											2nd Half Paid	SEP 28 1948	1555										
4	~~SOLD FOR TAXES~~	112					17 30	46		17 76	1st Half Paid	JUN 21 1948	8766		888		888						
5																							
6																							
7																							
8																							
9																							
10																							
11	SOLD FOR TAXES	72					11 12	30		11 42	PAID IN FULL	FEB 16 1948	1545	1142									
12	SOLD FOR TAXES	45					6 94	18		7 12											7 12		
13		72					11 12	30		11 42												11 42	12 56
14	SOLD FOR TAXES	48					7 42	20		7 62	PAID IN FULL	FEB 16 1948	1546	762									
15																							
16		103					15 90	42		16 32	PAID IN FULL	JUN 10 1948	7764		1630								
17																							
18																							
19																							
20																							
		452					69 80	1 86		71 66													

Assessment Roll and Tax List of Real Property in the Town of Shingobee, Cass County, Minnesota, for Taxes for the Year 1947.

Form 4 CD. MILLER DAVIS COMPANY, MINNEAPOLIS

In Whose Name Assessed	To Whom Transferred	Description of Property: Subdivision	Sec. or Lot	Town or Block	Rng.	Number of Acres of Land: Acres	100ths	No. School District	Indicate Homestead Tax or No	Indicate Age-Exemption Tax or No	True and Full Valuations: Land Exclusive of Structures and Improvements (Dollars)	Buildings and Other Structures (Dollars)	Machinery Permanently Attached to Real Estate (Dollars)	Total True and Full Value (Dollars)	Assessed Valuations: Rural: Homestead Up to $4,000 20% (Dollars)	Rural: Over $4,000 and Non-Homestead 33⅓% (Dollars)	All Other: Homestead Up to $4,000 25% (Dollars)	All Other: Over $4,000 and Non-Homestead 40% (Dollars)	All Other: Machinery Permanently Attached to Real Estate 33⅓% (Dollars)	Total Assessed Value (Dollars)	Total Assessed Value as Equalized by the Board of Review (Dollars)	Final Equalized Value (Dollars)
Leslie L. Flint	State of Minnesota	1 ~~NE¼ of NE¼~~ Lot 1	6	141	31	40	87	5														
J. L. Rodebaugh and Lena Kenneth McDonald		2 ~~NW¼ of NE¼~~ " 2				40	61															
" " "		3 SW¼ of NE¼				40																
		4 SE¼ of NE¼				40																
		5																				
U. S. of America		6 ~~NE¼ of NW¼~~ Lot 3																				
U. S. of America		7 ~~NW¼ of NW¼~~ " 4																				
U. S. of America		8 ~~SW¼ of NW¼~~ " 5																				
U. S. of America		9 SE¼ of NW¼																				
		10																				
U. S. of America		11 NE¼ of SW¼ less 1 ac																				
U. S. of America		12 ~~NW¼ of SW¼~~ Lot 6																				
U. S. of America		13 ~~SW¼ of SW¼~~ " 7																				
Willis M. & Clara Frances Johnson		14 SE¼ of SW¼				40																
" "		15 1 ac lying S & E of S Rd of NE¼ of SW¼				1																
U. S. of America		16 NE¼ of SE¼																				
U. S. of America		17 NW¼ of SE¼																				
U. S. of America		18 SW¼ of SE¼																				
U. S. of America		19 SE¼ of SE¼																				
		20																				
						203	48															

Valuations by School Districts as Equalized by Department of Taxation: District No. 5, Rate 122.5 Mills

	Sold for Taxes	Tax including State Homestead ...Mills ($ cts.)	State Tax on Non-Homestead 4.02 Mills ($ cts.)	Special Taxes ($ cts.)	Total Taxes ($ cts.)	Paid	When Paid (Month Day Year)	Number of Receipt	March Settlement 1948	June Settlement 1948	Penalty	November Settlement 1948	Penalty	Collections to First Monday in January 1949	Penalty	Delinquent on First Monday in January 1949	Total Delinquent Tax and Penalty	Remarks
1		72	30		11 42	PAID IN FULL	JUL 12 1948	10104		11 42								
2	SOLD FOR TAXES	72	30		11 42	Forfeited										11 42	12 52	11.42 Cancelled
3		72	30		11 42											11 42	13 56	
4		72	30		11 42													
5																		
6																		
7																		
8																		
9																		
10																		
11																		
12																		
13																		
14		8 96			8 96	1st Half Paid	OCT 15 1948	15497		8 19		8 19						
15		7 42			7 42	2nd Half Paid / 1st Half Paid	MAY 27 1949 / OCT 15 1948	20 22										
16						2nd Half Paid	MAY 27 1949											
17																		
18																		
19																		
20																		
		60 86	120		62 06													

Omitted 1 ac

M 106
714 258
394

Form 4 CD ALLEN-DAVIS COMPANY, MINNEAPOLIS

Assessment Roll and Tax List of Real Property in the Town of Shingobee, Cass County, Minnesota, for Taxes for the Year 1947.

	In Whose Name Assessed	To Whom Transferred	Description of Property: Subdivision	Sec. Lot	Town or Block	Rng.	Number of Acres of Land: Acres	Mills	No. School District	Indicate Homestead Tax as 5a	Indicate Agricultural Land as 5a	True and Full Valuations: Land Exclusive of Structures and Improvements	Buildings and Other Structures	Machinery Permanently Attached to Real Estate	Total True and Full Value	Assessed Valuations: Rural: Homestead Up to $4,000	Rural: Over $4,000 and Non-Homestead	All Other: Homestead Up to $4,000	All Other: Over $4,000 and Non-Homestead	Machinery Permanently Attached to Real Estate	Total Assessed Value	Total Assessed Value as Equalized by the Board of Review	Final Equalized Value
							Acres	Mills				Dollars	Dollars	Dollars	Dollars	Dollars	Dollars	Dollars	Dollars	Dollars	Dollars	Dollars	Dollars
1	U. S. of America		NE¼ of NE¼	7	141	31			5														
2	U. S. of America		NW¼ of NE¼																				
3	Ethel Mann		SW¼ of NE¼				37	38															
4	U. S. of America		~~SE¼ of NE¼~~ Lot 5																				
5																							
6	U. S. of America		NE¼ of NW¼																				
7	U. S. of America		~~NW¼ of NW¼~~ Lot 1																				
8	U. S. of America		~~SW¼ of NW¼~~ " 2																				
9	Wm. J. + Catherine G. Benzkofer		SE¼ of NW¼				42	75															
10																							
11	Ethel Mann		NE¼ of SW¼				31	42															
12	J. R. Steil, Everett Parker, Roy Smith		~~NW¼ of SW¼~~ Lot 3				53	79															
13	" " "		~~SW¼ of SW¼~~ " 4				40	94															
14	" " "		SE¼ of SW¼				5	75															
15																							
16	U. S. of America		~~NE¼ of SE¼~~ " 7																				
17	U. S. of America		~~NW¼ of SE¼~~ " 6																				
18	U. S. of America		SW¼ of SE¼																				
19	U. S. of America		SE¼ of SE¼																				
20																							
							212	03															

Valuations by School Districts as Equalized by Department of Taxation: District No. 5, Rate 45.5 Mills

	Sold for Taxes	Tax including State Homestead ....Mills	State Tax on Non-Homestead 4.07 Mills	Special Taxes	Total Taxes	Paid	When Paid (Month Day Year)	Number of Receipt	March Settlement 1948	June Settlement 1948	Penalty	November Settlement 1948	Penalty	Collections to First Monday in January 1949	Penalty	Delinquent on First Monday in January 1949	Penalty	Total Delinquent Tax and Penalty	Remarks
		$ cts.	$ cts.	$ cts.	$ cts.				$ cts.	$ cts.	$ cts.	$ cts.	$ cts.	$ cts.	$ cts.	$ cts.	$ cts.	$ cts.	
1						1													
2						2													
3		11 12	80		11 92	3 PAID IN FULL OCT 23 1948	12309					11 92	40						
4						4													
5						5													
6						6													
7						7													
8						8													
9		16 98			16 98	9 2nd Half Paid OCT 23 1948 / 1st Half Paid MAY 22 1948	11648 / 2772			8 49		8 49							
10						10													
11		21 00	56		21 56	11 PAID IN FULL OCT 23 1948	12309					21 56	25						
12		23 62	62		24 24	12 PAID IN FULL JUN -8 1948													
13		24 40	64		25 04	13 PAID IN FULL JUN -8 1948	12260			6 04									
14		2 78	08		2 86	14 PAID IN FULL JUN -8 1948													
15						15													
16						16													
17						17													
18						18													
19						19													
20						20													
		99 90	2 20		102 10														

H 110
H 337
647

Assessment Roll and Tax List of Real Property in the Town of Shingobee, Cass County, Minnesota, for Taxes for the Year 1947.

Form 4 CD. MILLER DAVIS COMPANY, MINNEAPOLIS

	IN WHOSE NAME ASSESSED	TO WHOM TRANSFERRED	DESCRIPTION OF PROPERTY: SUBDIVISION	Sec. or Lot	Town. or Block	Rng.	Number of Acres of Land: Acres	Mills	No. School District	Indicate Homestead by Yes	Indicate Soldiers' Homestead by Yes	TRUE AND FULL VALUATIONS: LAND Exclusive of Structures and Improvements (Dollars)	BUILDINGS and Other Structures (Dollars)	MACHINERY Permanently Attached to Real Estate (Dollars)	TOTAL True and Full Value (Dollars)	ASSESSED VALUATIONS: RURAL: Homestead Up to $4,000 20% (Dollars)	RURAL: Over $4,000 and Non-Homestead 33⅓% (Dollars)	ALL OTHER: Homestead Up to $4,000 25% (Dollars)	ALL OTHER: Over $4,000 and Non-Homestead 40% (Dollars)	MACHINERY Permanently Attached to Real Estate 33⅓% (Dollars)	TOTAL ASSESSED VALUE (Dollars)	Total Assessed Value as Equalized by the Board of Review (Dollars)	FINAL EQUALIZED VALUE (Dollars)
1	U. S. of America		NE¼ of NE¼	8	141	31			5														
2	State of Minnesota		~~NW¼ of NE¼~~ Lot 1																				
3	Benjamin Walker		SW¼ of NE¼				40																
4	U. S. of America		SE¼ of NE¼																				
5																							
6	W. J. Benzhofer		NE¼ of NW¼ less 1.59 acres				40																
7	State of Minnesota		NW¼ of NW¼ Ry Rt Way																				
8	~~Genevieve Michelke~~ Edward S. Olson		~~SW¼ of NW¼~~ Lot 2				31																
9	U. S. of America		SE¼ of NW¼																				
10																							
11	U. S. of America		NE¼ of SW¼																				
12	U. S. of America		~~NW¼ of SW¼~~ Lot 3																				
13	U. S. of America		SW¼ of SW¼																				
14	U. S. of America		SE¼ of SW¼																				
15																							
16	U. S. of America		~~NE¼ of SE¼~~ Lot 6																				
17	State of Minnesota		~~NW¼ of SE¼~~ " 5																				
18	U. S. of America		SW¼ of SE¼ " 4																				
19	U. S. of America		~~SE¼ of SE¼~~ " 7																				
20																							
							111																

VALUATIONS BY SCHOOL DISTRICTS AS EQUALIZED BY DEPARTMENT OF TAXATION

	SOLD FOR TAXES	District No. 5 Rate 54.4 Mills (Dollars)	District No. ..... Rate ..... Mills (Dollars)	District No. ..... Rate ..... Mills (Dollars)	District No. ..... Rate ..... Mills (Dollars)	Tax including State Homestead ..... Mills ($ cts.)	State Tax on Non-Homestead 4.0 Mills ($ cts.)	SPECIAL TAXES ($ cts.)	TOTAL TAXES ($ cts.)	PAID	WHEN PAID: Month Day Year	Number of Receipt	March Settlement 1948 ($ cts.)	June Settlement 1948 ($ cts.)	Penalty ($ cts.)	November Settlement 1948 ($ cts.)	Penalty ($ cts.)	Collections to First Monday in January 1949 ($ cts.)	Penalty ($ cts.)	Delinquent on First Monday in January 1949 ($ cts.)	Penalty ($ cts.)	Total Delinquent Tax and Penalty ($ cts.)	REMARKS
1										1													
2										2													
3		4 66				10 20			10 20	3 2nd Half Paid 1st Half Paid	OCT 18 1948 MAY 28 1948	11277 11517		5 10		5 10							
4										4													
5										5													
6		72				11 12	80		11 72	6 2nd Half Paid 1st Half Paid	OCT 8 - 1948 MAY 22 1948	11648 11117		5 71		5 71							
7										7													
8	SOLD FOR TAXES	54				8 34	22		8 56	8 PAID IN FULL	SEP 17 1948	11451				8 56	26						
9										9													
10										10													
11										11													
12										12													
13										13													
14										14													
15										15													
16										16													
17										17													
18										18													
19										19													
20										20													
		4 66 24 126 172				29 66	54		30 18														

Assessment Roll and Tax List of Real Property in the Town of Shingobee, Cass County, Minnesota, for Taxes for the Year 1947.

Form 4 C.D. MILLER-DAVIS COMPANY, MINNEAPOLIS

	In whose name assessed	To whom transferred	Description of property: Subdivision	Sec. or Lot	Town or Block	Rng.	Number of Acres of Land: Acres	Mills	No. School District	Indicate Homestead by a No.	Indicate Agricultural by a No.	True and Full Valuations: Land Exclusive of Structures and Improvements (Dollars)	Buildings and Other Structures (Dollars)	Machinery Permanently Attached to Real Estate (Dollars)	Total True and Full Value (Dollars)	Assessed Valuations, Rural: Homestead Up to $4,000 20% (Dollars)	Rural: Over $4,000 and Non-Homestead 33⅓% (Dollars)	All Other: Homestead Up to $4,000 25% (Dollars)	All Other: Over $4,000 and Non-Homestead 40% (Dollars)	Machinery Permanently Attached to Real Estate 33⅓% (Dollars)	Total Assessed Value (Dollars)	Total Assessed Value as Equalized by the Board of Review (Dollars)	Final Equalized Value (Dollars)
1	U. S. of America	Harold Dicely	NE¼ of NE¼	9	141	31			5														
2	~~L. L. Dicely~~ ~~Harold Dicely~~		NW¼ of NE¼ less S. 67 acs of Hy + less 3 acs				31	43															
3	U. S. of America		SW¼ of NE¼																				
4	U. S. of America		SE¼ of NE¼																				
5	Leonard P. Peterson, Edward S. Olson		N½ of NW¼ lying N + W of St Hy	34																			
6	Donald J. + Leone McMillan		NE¼ of NW¼ S. ½ of St Hy	34			40																
7	Leonard P. Peterson + Edward S. Olson		NW¼ of NW¼				40																
8	~~Leonard P. Peterson~~		SW¼ of NW¼																				
9	U. S. of America		SE¼ of NW¼																				
10	John Littlejohn		All NW¼ of NE¼ - NW of Hy	34			3																
11	U. S. of America		NE¼ of SW¼																				
12	U. S. of America		NW¼ of SW¼																				
13	U. S. of America		SW¼ of SW¼																				
14	U. S. of America		SE¼ of SW¼																				
15																							
16	U. S. of America		NE¼ of SE¼																				
17	U. S. of America		NW¼ of SE¼																				
18	U. S. of America		SW¼ of SE¼																				
19	U. S. of America		SE¼ of SE¼																				
20																							
							114	43															

Cass County, Minnesota, for Taxes for the Year 1947.

Valuations by School Districts as Equalized by Department of Taxation: District No. 5 (Rate 54.47 Mills); District No. ..... (Rate ..... Mills); District No. ..... (Rate ..... Mills); District No. ..... (Rate ..... Mills); District No. ..... (Rate ..... Mills)

	Sold for Taxes	Dollars	Dollars	Dollars	Dollars	Dollars	Dollars	Tax including State Homestead (Mills) $ cts.	State Tax on Non-Homestead 4.47 Mills $ cts.	Special Taxes $ cts.	Total Taxes $ cts.	Paid	When Paid (Month Day Year)	Number of Receipt	March Settlement 1948 $ cts.	June Settlement 1948 $ cts.	Penalty $ cts.	November Settlement 1948 $ cts.	Penalty $ cts.	Collections to First Monday in January 1949 $ cts.	Penalty $ cts.	Delinquent on First Monday in January 1949 $ cts.	Total Delinquent Tax and Penalty $ cts.	Remarks
1																								
2		4	50					7	72		7 72	½ PAID IN FULL	JUL - 6 1948	4764		7 72								
3																								
4																								
5											448	PAID IN FULL	DEC 31 1948	13634						4 48	36			
	SOLD FOR TAXES			39							1128											11 28		
6	SOLD FOR TAXES	4	102	73				15	76		15 76													
7			72					11	12	30	11 42	PAID IN FULL	JUN 15 1948	13255		2 284								
8			72					11	12	30	11 42	PAID IN FULL	JUN 15 1948											
9																								
10			7					1	08	02	1 10	PAID IN FULL	AUG 25 1948	10029				1 05	03					
11																								
12																								
13																								
14																								
15																								
16																								
17																								
18																								
19																								
20																								
		4	152																					
		34	751					46	80	67	47 47													
			303																					

Assessment Roll and Tax List of Real Property in the Town of Shingobee, Cass County, Minnesota, for Taxes for the Year 1947.

FORM 4 CD. PILLSBURY COMPANY, MINNEAPOLIS

In whose name assessed	To whom transferred	Description of property: Subdivision	Sec. or Lot	Town or Block	Rge.	Number of Acres of Land: Acres	100ths	No. School District	Indicate Homestead Yes or No	Indicate Agricultural Yes or No	True and Full Valuations: Land Exclusive of Structures and Improvements (Dollars)	Buildings and Other Structures (Dollars)	Machinery Permanently Attached to Real Estate (Dollars)	Total True and Full Value (Dollars)	Assessed Valuations: Rural: Homestead Up to $4,000 20% (Dollars)	Rural: Over $4,000 and Non-Homestead 33⅓% (Dollars)	All Other: Homestead Up to $4,000 25% (Dollars)	All Other: Over $4,000 and Non-Homestead 40% (Dollars)	Machinery Permanently Attached to Real Estate 33⅓% (Dollars)	Total Assessed Value (Dollars)	Total Assessed Value as Equalized by the Board of Review (Dollars)	Final Equalized Value (Dollars)
Gust Peters		1 NE¼ of NE¼	10	141	31	40		5														
"		2 NW¼ of NE¼				40																
"		3 SW¼ of NE¼				40																
"		4 SE¼ of NE¼				40																
		5																				
~~Horace D. Bissell Adm. C.T.A. Est. John H. Andrews~~		6 SE¼ of NW¼				40																
" " " "		7 NW¼ of NW¼				40																
U. S. of America		8 SW¼ of NW¼																				
U. S. of America		9 SE¼ of NW¼																				
Nelda Lenora Bissell		10 N½ of SW¼ Wof SRR #80				15																
U. S. of America		11 NE¼ of SW¼ less 15 acs																				
U. S. of America		12 NW¼ of SW¼																				
U. S. of America		13 SW¼ of SW¼																				
U. S. of America		14 SE¼ of SW¼																				
		15																				
U. S. of America		16 NE¼ of SE¼																				
U. S. of America		17 NW¼ of SE¼																				
U. S. of America		18 SW¼ of SE¼																				
U. S. of America		19 SE¼ of SE¼																				
		20																				
						255																

Valuations by School Districts as Equalized by Department of Taxation: District No. 5 Rate 144.7 Mills

Sold for Taxes	District No. Rate Mills	District No. Rate Mills	District No. Rate Mills	District No. Rate Mills	District No. Rate Mills	Tax including State Homestead 4.07 Mills ($ cts.)	State Tax on Non-Homestead ($ cts.)	Special Taxes ($ cts.)	Total Taxes ($ cts.)	Paid	When Paid: Month Day Year	Number of Receipt	March Settlement 1948	June Settlement 1948	Penalty	November Settlement 1948	Penalty	Collections to First Monday in January 1949	Penalty	Delinquent on First Monday in January 1949	Total Delinquent Tax and Penalty	Remarks
1 SOLD FOR TAXES	H 43					6 64			6 64	1										6 64		
2 SOLD FOR TAXES	H 43					6 64			6 64	2										6 64		
3 SOLD FOR TAXES	H 29					4 48			4 48	3										4 48		
4 SOLD FOR TAXES	H 29					4 48			4 48	4										4 48		
5										5												
6 SOLD FOR TAXES	48					7 42	20		7 62	PAID IN FULL	JUN 7 1948	6727		15 24								
7 SOLD FOR TAXES	48					7 42	20		7 62	PAID IN FULL	JUN 7 1948											
8										8												
9										9												
10 ~~SOLD FOR TAXES~~	36					5 56	14		5 70	10 First Paid	APR 14 1948	7797		4 55								Delinquent
										Balance Paid	APR 22 1948	7817		1 15								
11										11												
12										12												
13										13												
14										14												
15										15												
16										16												
17										17												
18										18												
19										19												
20										20												
	H 704 / 74 133 / 276					42 64	54		43 18													

Assessment Roll and Tax List of Real Property in the Town of Shingobee, Cass County, Minnesota, for Taxes for the Year 1947.

Form 4 CD. 41137-5470 3M7-5-47 W.P.M.Co.

	In Whose Name Assessed	To Whom Transferred	Description of Property: Subdivision	Sec. or Lot	Town or Block	Rng.	Number of Acres of Land: Acres	100ths	No. School District	Inflation Reduction Tax Sec.	Inflation Reduction Tax Sec.	True and Full Valuations: Land Exclusive of Structures and Improvements (Dollars)	Buildings and Other Structures (Dollars)	Machinery Permanently Attached to Real Estate (Dollars)	Total Type and Full Value (Dollars)	Assessed Valuations: Rural: Homestead Up to $4,000 20% (Dollars)	Rural: Over $4,000 and Non-Homestead 33⅓% (Dollars)	All Other: Homestead Up to $4,000 25% (Dollars)	All Other: Over $4,000 Non-Homestead 40% (Dollars)	Machinery Permanently Attached to Real Estate 33⅓% (Dollars)	Total Assessed Value (Dollars)	Total Assessed Value as Equalized by the Board of Review (Dollars)	Final Equalized Value (Dollars)	Remarks
	State of Minnesota		1 ~~NE¼ of NE¼~~ Lot 1	11	141	31			5															
	Robert E. + May J. McCarty		2 ~~NW¼ of NE¼~~ " 7				28	75																
	"		3 SW¼ of NE¼				40																	
	"		4 ~~SE¼ of NE¼~~ " 2				36	50																
			5																					
	Fred + Pearl Christian		6 ~~N½ of NW¼~~ N½ of Lot 8				20	50																
	Arthur F. Grupe		7 ~~NW¼ of NW¼~~ S½ of S½ of Lot 8				10	25																
	"		8 ~~SW¼ of NW¼~~ Lot 9				40																	
	Oleanna Thoe		9 ~~SE¼ of NW¼~~ " 6				11	25																
	Albert Kuehl		10 N½ of S½ of Lot 8				10	25																
	Arthur C. Thoe		11 ~~NE¼ of SW¼~~ Lot 5				19	75																
	A. F. Grupe		12 ~~NW¼ of SW¼~~ " 10				22	50																
	~~Agnes L. Gray~~ / Ernest A. Elsinger Trustee		13 ~~SW¼ of SW¼~~ " 11				17																	
	~~Shirley M. Jankowski~~ / Virginia L. Elsinger Trustee		14 ~~SE¼ of SW¼~~ " 4				33	56																
	U. S. of America		15 " 12																					
			16 NE¼ of SE¼																					
	Robert E. + May J. McCarty		17 NW¼ of SE¼				40																	
	M. B. + Ethel Freeman		18 ~~SW¼ of SE¼~~ Lot 3				39	97																
	~~State of Minnesota~~ (Carl H. V. Norton)		19 SE¼ of SE¼				40																	
			20																					
							410	28																

Cass County, Minnesota, for Taxes for the Year 1947.

	Sold for Taxes	Valuations by School Districts as Equalized by Department of Taxation: District No. Rate ... Mills (Dollars)	District No. Rate 54.45 Mills (Dollars)	District No. Rate ... Mills (Dollars)	District No. Rate ... Mills (Dollars)	District No. Rate ... Mills (Dollars)	District No. Rate ... Mills (Dollars)	Tax including State Homestead 4.87 Mills ($ cts.)	State Tax on Non-Homestead 4.87 Mills ($ cts.)	Special Taxes ($ cts.)	Total Taxes ($ cts.)	Paid	When Paid: Month Day Year	Number of Receipt	March Settlement 1948 ($ cts.)	June Settlement 1948 ($ cts.)	Penalty ($ cts.)	November Settlement 1948 ($ cts.)	Penalty ($ cts.)	Collections to First Monday in January 1949 ($ cts.)	Penalty ($ cts.)	Delinquent on First Monday in January 1949 ($ cts.)	Total Delinquent Tax and Penalty ($ cts.)	Remarks
1												1												
2		H 32						4.94			4.94	2nd Half Paid / 1st Half Paid	NOV 20 1948 / MAY 25 1948	5345 / 6028	3.47	2.47				11.45 / 1.99				So. + Albert Kuehl
3		H 43						6.64			6.64	2nd Half Paid / 1st Half Paid	NOV 20 1948 / MAY 25 1948	5346 / 6028		3.32								
4		H 85						13.12			13.12	2nd Half Paid / 1st Half Paid	NOV 20 1948 / MAY 25 1948	5347 / 6028		6.56								
5																								
6		N 110						16.98			16.98	PAID IN FULL	JUN 21 1948	5769		16.98								
7		24						3.70	.10		3.80	PAID IN FULL	MAY 22 1948	5781		1.90								
8		96						14.82	.40		15.22	PAID IN FULL	MAY 22 1948											
9		27						4.16	.10		4.26	PAID IN FULL	MAY 3 1948	5028		4.26								
10		24						3.70	.10		3.80	PAID IN FULL	JUL 12 1948	6098		3.80								
11		59						9.12	.24		9.36	PAID IN FULL	JUL 12 1948	6099		9.36								
12		72						11.12	.30		11.42	PAID IN FULL	MAY 22 1948	5781		11.42								
13	SOLD FOR TAXES	40						6.18	.16		6.34	PAID IN FULL	JUN 21 1948	5769		6.34								
14		30						4.64	.12		4.76	PAID IN FULL	MAY 20 1948	5358		4.76								
15																								
16																								
17		H 43						6.64			6.64	2nd Half Paid / 1st Half Paid	NOV 20 1948 / MAY 25 1948	5348 / 6028		3.32				3.32	20		
18		30						4.64	.12		4.76	PAID IN FULL	JUN 1 1948	7014		4.76								
19	2C.	36						5.56	.14		5.70	PAID IN FULL	MAR 18 1948	3545	5.70									
20																								
		H 313 / 24 48 / 72 1						115.96	1.78		117.74													

Assessment Roll and Tax List of Real Property in the Town of Shingobee, Cass County, Minnesota, for Taxes for the Year 1947.

Form 4 CD — Miller-Davis Company, Minneapolis

	IN WHOSE NAME ASSESSED	TO WHOM TRANSFERRED	DESCRIPTION OF PROPERTY: SUBDIVISION	Sec. or Lot	Town or Block	Rng.	Number of Acres of Land: Acres	100ths	No. School District	Indicate Agricultural by Ag.	Indicate Agricultural by No.	TRUE AND FULL VALUATIONS: LAND Exclusive of Buildings and Improvements (Dollars)	BUILDINGS and Other Structures (Dollars)	MACHINERY Permanently Attached to Real Estate (Dollars)	TOTAL True and Full Value (Dollars)	ASSESSED VALUATIONS: RURAL: Homestead Up to $4,000 20% (Dollars)	RURAL: Over $4,000 and Non-Homestead 33⅓% (Dollars)	ALL OTHER: Homestead Up to $4,000 25% (Dollars)	ALL OTHER: Over $4,000 and Non-Homestead 40% (Dollars)	ALL OTHER: MACHINERY Permanently Attached to Real Estate 33⅓% (Dollars)	TOTAL ASSESSED VALUE (Dollars)	Total Assessed Value as Equalized by the Board of Review (Dollars)	FINAL EQUALIZED VALUE (Dollars)
	Adolph M. Bredeson		1 W½ of NE¼	12	141	31	20		5														
	J. J. Tobin	4332 Belmont Ave Chicago Ill	2 NE¼ of NE¼				20																
			3 SW¼ of NE¼																				
	Clyde + Ruth Urban Marshall ~~Barbara Ford~~		4 S½ of SE¼ of NE¼ less 2 acres				18																
	Melvin G. Willard + Emily C. Willard		5 Lot 4 of Hardy's Lot 3 of SE¼ of NE¼				2																
			6 NE¼ of NW¼																				
State of Minnesota			7 ~~NW¼ of NW¼~~ Lot 1																				
			8 SW¼ of NW¼																				
			9 SE¼ of NW¼																				
			10 E½ of																				
State of Minnesota			11 NE¼ of SW¼																				
State of Minnesota			12 NW¼ of SW¼																				
			13 SW¼ of SW¼																				
U. S. of America			14 SE¼ of SW¼																				
			15																				
			16 NE¼ of SE¼																				
			17 NW¼ of SE¼																				
			18 SW¼ of SE¼																				
			19 SE¼ of SE¼																				
			20																				
			Continued on next page				60																

	SOLD FOR TAXES	VALUATIONS BY SCHOOL DISTRICTS AS EQUALIZED BY DEPARTMENT OF TAXATION: District No. ..... Rate ..... Mills (Dollars)	District No. Code 15 Rate 44.4 Mills (Dollars)	District No. ..... Rate ..... Mills (Dollars)	District No. ..... Rate ..... Mills (Dollars)	District No. ..... Rate ..... Mills (Dollars)	District No. ..... Rate ..... Mills (Dollars)	Tax including State Homestead ..... Mills ($ cts.)	State Tax on Non-Homestead 4.0 Mills ($ cts.)	SPECIAL TAXES ($ cts.)	TOTAL TAXES ($ cts.)	PAID	WHEN PAID: Month Day Year	Number of Receipt	March Settlement 1948 ($ cts.)	June Settlement 1948 ($ cts.)	Penalty ($ cts.)	November Settlement 1948 ($ cts.)	Penalty ($ cts.)	Collections to First Monday in January 1949 ($ cts.)	Penalty ($ cts.)	Delinquent on First Monday in January 1949 ($ cts.)	Penalty ($ cts.)	Total Delinquent Tax and Penalty ($ cts.)	REMARKS
1			50					7 72	20		7 92	1st Half Paid	OCT 28 1948	7777			3 96		3 96					
2			50					7 72	20		7 92	1st Half Paid / 2 PAID IN FULL	MAY 24 1948 / JAN 30 1948	6064 / 157		7 92								
3																								
4			11 74					11 42			11 42	4 PAID IN FULL	JUN 9 1948	7339		11 42								
5			11 28					4 32			4 32	5 PAID IN FULL	MAY 9 1948	6380		4 32								
6																								
7																								
8																								
9																								
10																								
11																								
12																								
13																								
14																								
15																								
16																								
17																								
18																								
19																								
20																								
		4 102 / 24 600 / 20 2						31 18	40		31 58													

Assessment Roll and Tax List of Real Property in the Town of Schingobee, Cass County, Minnesota, for Taxes for the Year 1947.

Form 4 CD Miller-Davis Company, Minneapolis

In Whose Name Assessed	To Whom Transferred	Description of Property: Subdivision	Sec. or Lot	Town or Block	Rng.	Number of Acres of Land: Acres	100ths	No. School District	Indicate Rural or Urban Tax by R or U	Indicate Agricultural or Non-Agricultural Tax by A or N	True and Full Valuations: Land Exclusive of Structures and Improvements	Buildings and Other Structures	Machinery Permanently Attached to Real Estate	Total True and Full Value	Assessed Valuations: Rural: Homestead Up to $4,000 20%	Rural: Over $4,000 and Non-Homestead 33⅓%	All Other: Homestead Up to $4,000 25%	All Other: Over $4,000 and Non-Homestead 40%	All Other: Machinery Permanently Attached to Real Estate 33⅓%	Total Assessed Value	Total Assessed Value as Equalized by the Board of Review	Final Equalized Value
						Acres	100ths				Dollars	Dollars	Dollars	Dollars	Dollars	Dollars	Dollars	Dollars	Dollars	Dollars	Dollars	Dollars
Howard Conn		1 NE¼ of SE¼	12	141	31	40		5														
Mrs Bernard Eckman		E ½ rds of W ½ rds of SW¼ of																				
Bernard Eckman		~~NW¼ of NE¼~~ SW¼ of SE¼				1																
Basil unmarried	Lucille Bajula.	W ½ rds of SW¼ of																				
~~Jenny Jean Hecke Christie~~		~~SW¼ of NE¼~~ SW¼ of SE¼				1																
		S. 50 rds of SW¼ of SE¼ lying																				
Rachel Shafner		~~SE¼ of NW¼~~ E of Hy #371				15																
Alice Marie Olds		E. 8 rds of W 16 rds of SW¼ of																				
		SW¼ of SE¼				2																
		SW¼ of SE¼ less W 16 rds of SW¼ of																				
		~~NE¼ of NW¼~~ SW¼ of SE¼ less that				34																
		part ~~[illegible]~~ lying E. of Hy 371																				
		7 ~~NW¼ of NW¼~~																				
		S. 8 rds of N. 2 rds lying E. of Hy 371																				
James + Ollie Iverson		8 ~~SW¼ of NW¼~~ in SW¼ of SE¼				1.25																
		S 8 rds of N. 2 rds of W 4 rds of																				
		9 ~~SE¼ of NW¼~~ SE¼ of SE¼				2																
		S 12 rds of N. 30 rds of W 40 rds																				
		10 of SE¼ of SE¼				3																
Olaf Norby		N. 8 rds of W 40 rds of																				
		11 ~~NE¼ of SW¼~~ SE¼ of SE¼				2																
Basil unmarried	Lucille Bajula.	SE¼ of SE¼ less N. 8 rds of																				
Alvina Kubo		12 ~~NW¼ of SW¼~~ W. 40 rds				31																
		S. 8 rds N. 16 rds of W 40 rds																				
Bessie F. Woodworth		13 ~~SW¼ of SW¼~~ of SE¼ of SE¼				2																
		14 SE¼ of SW¼																				
		15																				
		16 NE¼ of SE¼																				
		17 NW¼ of SE¼																				
		18 SW¼ of SE¼																				
		19 SE¼ of SE¼																				
		20																				

Homestead Office File

Assessed Valuations as Equalized by Department of Taxation

Sold for Taxes	District No. 5 Rate 24.7 Mills						Tax including State Homestead ... Mills	State Tax on Non-Homestead 4.7 Mills	Special Taxes	Total Taxes		Paid	When Paid	Number of Receipt	March Settlement 1948	June Settlement 1948	Penalty	November Settlement 1948	Penalty	Collections to First Monday in January 1949	Penalty	Delinquent on First Monday in January 1949	Total Delinquent Tax and Penalty	Remarks
	Dollars	Dollars	Dollars	Dollars	Dollars	Dollars	$ cts.	$ cts.	$ cts.	$ cts.			Month Day Year		$ cts.	$ cts.	$ cts.	$ cts.	$ cts.	$ cts.	$ cts.	$ cts.	$ cts.	
SOLD FOR TAXES		307					4740	124		4864	1	2nd Half Paid 1st Half Paid	OCT 29 1948 JUN 15 1948	13745 6260		24 32		24 32						
2		77					1190			1190	2	PAID IN FULL	~~JUN 29 1948~~	6095		11 90								
3											3													
4		6					92	02		94	4	PAID IN FULL	MAY - 5 1948	4879		94								
5		9					138	04		142	5	PAID IN FULL	APR 17 1948	4654		142								
SOLD FOR TAXES		70					1080	Olds 1031 Parcel 46		1080	6												1080	
7											7													
8		6					92	02		94	8	PAID IN FULL	DEC 29 1948											
9		30					464			464	9	PAID IN FULL	DEC 29 1948	13607						687	55			
10		8					124			124	10	PAID IN FULL	DEC 29 1948											
11		26					402			402	11												402	442
12		73					1128	30		1158	12	PAID IN FULL	MAY - 5 1948	4880		1158								
13		12					186	04		190	13	PAID IN FULL	SEP 14 1948	11422				19	06					
14											14													
15											15													
16											16													
17											17													
18											18													
19											19													
20											20													
		4 323 34 401 724					9636	166		9802														

Assessment Roll and Tax List of Real Property in the Town of Stringtown, Cass County, Minnesota, for Taxes for the Year 1947.

Form 4 CD. ALLEN-BATE DIGEST, MINNEAPOLIS

	In Whose Name Assessed	To Whom Transferred	Description of Property: Subdivision	Sec. or Lot	Town or Block	Rng.	Number of Acres of Land: Acres	Hundredths	No. School District	Indicate Homestead Tax or No	Indicate Agricultural Tax or No	True and Full Valuations: Land Exclusive of Structures and Improvements (Dollars)	Buildings and Other Structures (Dollars)	Machinery Permanently Attached to Real Estate (Dollars)	Total True and Full Value (Dollars)	Assessed Valuations: Rural: Homestead Up to $4,000 20% (Dollars)	Rural: Over $4,000 and Non-Homestead 33⅓% (Dollars)	All Other: Homestead Up to $4,000 25% (Dollars)	All Other: Over $4,000 and Non-Homestead 40% (Dollars)	All Other: Machinery Permanently Attached to Real Estate 33⅓% (Dollars)	Total Assessed Value (Dollars)	Total Assessed Value as Equalized by the Board of Review (Dollars)	Final Equalized Value (Dollars)
1	U. S. of America		~~NE¼ of NE¼~~ Lot 1	13	141	31			5														
2	U. S. of America		~~NW¼ of NE¼~~ " 2																				
3	State of Minnesota		~~SW¼ of NE¼~~ " 6																				
4	U. S. of America		~~SE¼ of NE¼~~ " 5																				
5	State of Minnesota		Lot 4																				
6	State of Minnesota		~~NE¼ of NW¼~~ " 7																				
7	U. S. of America		~~NW¼ of NW¼~~ " 3																				
8	U. S. of America		SW¼ of NW¼																				
9	U. S. of America		SE¼ of NW¼																				
10	State of Minnesota		Lot 8																				
11	U. S. of America		NE¼ of SW¼																				
12	U. S. of America		NW¼ of SW¼																				
13	U. S. of America		SW¼ of SW¼																				
14	Hugh U. Norton		SE¼ of SW¼ less Ry Rt Wy				37																
15																							
16	U. S. of America		NE¼ of SE¼																				
17	U. S. of America		NW¼ of SE¼																				
18	Marion Hamlin		SW¼ of SE¼				40																
19	U. S. of America		SE¼ of SE¼																				
20																							
							77																

Valuations by School Districts as Equalized by Department of Taxation: District No. Clear 15, Rate 54.4 Mills; District No. ..., Rate ..... Mills; District No. ..., Rate ..... Mills; District No. ..., Rate ..... Mills; District No. ..., Rate ..... Mills; District No. ..., Rate ..... Mills

	Sold for Taxes (Dollars)	District 15 (Dollars)	District (Dollars)	District (Dollars)	District (Dollars)	District (Dollars)	Tax including State Homestead ..... Mills ($ cts.)	State Tax on Non-Homestead 4.0 Mills ($ cts.)	Special Taxes ($ cts.)	Total Taxes ($ cts.)	Paid	When Paid: Month Day Year	Number of Receipt	March Settlement 1948 ($ cts.)	June Settlement 1948 ($ cts.)	Penalty ($ cts.)	November Settlement 1948 ($ cts.)	Penalty ($ cts.)	Collections to First Monday in January 1949 ($ cts.)	Penalty ($ cts.)	Delinquent on First Monday in January 1949 ($ cts.)	Total Delinquent Tax and Penalty ($ cts.)	Remarks
1																							
2																							
3																							
4																							
5																							
6																							
7																							
8																							
9																							
10																							
11																							
12																							
13																							
14		H 13.6					21.00			21.00	1st Half Paid	JUN 1 1948	7047	10.50					10.50				
											2nd Half Paid	NOV 10 1948	12846										
15																							
16																							
17																							
18		45					6.94	18		7.12	1st Half Paid	JUN 1 1949	7040	3.56							3.56	3.92	
19																							
20		H 13.6																					
		SH 45																					
		18.1					6.94	18		28.12													

Assessment Roll and Tax List of Real Property in the Town of Shingobee, Cass County, Minnesota, for Taxes for the Year 1947.

FORM 4 CD ALLEN-DAVIS COMPANY, MINNEAPOLIS

	In Whose Name Assessed	To Whom Transferred	Description of Property: Subdivision	Sec. or Lot	Town or Block	Rng.	Number of Acres of Land: Acres	Mills	No. School District	Indicate Agricultural Tax or No	True and Full Valuations: Land Exclusive of Structures and Improvements (Dollars)	Buildings and Other Structures (Dollars)	Machinery Permanently Attached to Real Estate (Dollars)	Total True and Full Value (Dollars)	Assessed Valuations — Rural: Homestead Up to $4,000 20% (Dollars)	Rural: Over $4,000 and Non-Homestead 33⅓% (Dollars)	All Other: Homestead Up to $4,000 25% (Dollars)	All Other: Over $4,000 and Non-Homestead 40% (Dollars)	All Other: Machinery Permanently Attached to Real Estate 33⅓% (Dollars)	Total Assessed Value (Dollars)	Total Assessed Value as Equalized by the Board of Review (Dollars)	Final Equalized Value (Dollars)
	State of Minnesota		1 ~~NE¼ of NE¼~~ Lot 2	14	141	31			5													
	M.B. & L.P. Freeman & F.A. Janowski		2 NW¼ ~~of NE¼~~ " 3				37.03															
	U. S. of America		3 SW¼ of NE¼																			
	U. S. of America		4 SE¼ of NE¼																			
	~~State of Minnesota~~ (Cont. H.V. Norton)	Ruth Norton	5 Lot 1				13.14															
	U. S. of America		6 NE¼ of NW¼																			
	U. S. of America		7 NW¼ of NW¼																			
	U. S. of America		8 SW¼ of NW¼																			
	U. S. of America		9 SE¼ of NW¼																			
			10																			
	U. S. of America		11 NE¼ of SW¼																			
	U. S. of America		12 NW¼ of SW¼																			
	U. S. of America		13 SW¼ of SW¼																			
	U. S. of America		14 SE¼ of SW¼																			
			15																			
	U. S. of America		16 NE¼ of SE¼																			
	U. S. of America		17 NW¼ of SE¼																			
	U. S. of America		18 SW¼ of SE¼																			
	U. S. of America		19 SE¼ of SE¼																			
			20																			
							50.17															

Valuations by School Districts as Equalized by Department of Taxation: Clear Lake No. 5

	Sold for Taxes	District No. / Rate / Mills	Dollars	Dollars	District No. / Rate / Mills	District No. / Rate / Mills	District No. / Rate / Mills	District No. / Rate / Mills	Tax including State Homestead Mills $ cts.	State Tax on Non-Homestead 4.07 Mills $ cts.	Special Taxes $ cts.	Total Taxes $ cts.		Paid	When Paid Month Day Year	Number of Receipt	March Settlement 1948 $ cts.	June Settlement 1948 $ cts.	Penalty $ cts.	November Settlement 1948 $ cts.	Penalty $ cts.	Collections to First Monday in January 1949 $ cts.	Penalty $ cts.	Delinquent in First Monday in January 1949 $ cts.	Total Delinquent Tax and Penalty $ cts.	Remarks
1													1													
2				123					19.00	.50		19.50	2	PAID IN FULL	JUN 21 1948	8757		19.50								
3													3													
4													4													
5	2.C.			12					1.86	.04		1.90	5	PAID IN FULL	MAR 18 1948	8555		1.90								
6													6													
7													7													
8													8													
9													9													
10													10													
11													11													
12													12													
13													13													
14													14													
15													15													
16													16													
17													17													
18													18													
19													19													
20													20													
			24	135					20.86	.54		21.40														

Assessment Roll and Tax List of Real Property in the Town of Shingobee, Cass County, Minnesota, for Taxes for the Year 1947.

Form 4 CD Miller-Davis Company, Minneapolis

In Whose Name Assessed	To Whom Transferred	Description of Property: Subdivision	Sec. or Lot	Town or Block	Rng.	Number of Acres of Land: Acres	Hills	No. School District	Indicate Homestead Tax as Yes or No	Indicate Homestead Credit as Yes or No	True and Full Valuations: Land Exclusive of Structures and Improvements (Dollars)	Buildings and Other Structures (Dollars)	Machinery Permanently Attached to Real Estate (Dollars)	Total True and Full Value (Dollars)	Assessed Valuations: Rural: Homestead Up to $4,000 20% (Dollars)	Rural: Over $4,000 and Non-Homestead 33⅓% (Dollars)	All Other: Homestead Up to $4,000 25% (Dollars)	All Other: Over $4,000 and Non-Homestead 40% (Dollars)	All Other: Machinery Permanently Attached to Real Estate 33⅓% (Dollars)	Total Assessed Value (Dollars)	Total Assessed Value as Equalized by the Board of Review (Dollars)	Final Equalized Value (Dollars)
U. S. of America		1 NE¼ of NE¼	15	141	31			5														
U. S. of America		2 NW¼ of NE¼																				
U. S. of America		3 SW¼ of NE¼																				
Alex Mortenson + Edna M. Mortenson		4 SE¼ of NE¼ less 2 ac				38																
State of Minnesota		5 2 acs of SE¼ of NE¼																				
U. S. of America		6 NE¼ of NW¼																				
U. S. of America		7 NW¼ of NW¼																				
U. S. of America		8 SW¼ of NW¼																				
U. S. of America		9 SE¼ of NW¼																				
		10																				
U. S. of America		11 NE¼ of SW¼																				
U. S. of America		12 NW¼ of SW¼																				
U. S. of America		13 SW¼ of SW¼																				
U. S. of America		14 SE¼ of SW¼																				
		15																				
U. S. of America		16 NE¼ of SE¼																				
U. S. of America		17 NW¼ of SE¼																				
U. S. of America		18 SW¼ of SE¼																				
U. S. of America		19 SE¼ of SE¼																				
		20																				
						38																

Sold for Taxes	Valuations by School Districts as Equalized by Department of Taxation: District No. 5 Rate 45 Mills	District No. ..... Rate ..... Mills	District No. ..... Rate ..... Mills	District No. ..... Rate ..... Mills	District No. ..... Rate ..... Mills	Tax including State Homestead ..... Mills	State Tax on Non-Homestead 4.07 Mills	Special Taxes	Total Taxes		Paid	When Paid: Month	Day	Year	Number of Receipt	March Settlement 1948	June Settlement 1948	Penalty	November Settlement 1948	Penalty	Collections to First Monday in January 1949	Penalty	Delinquent on First Monday in January 1949	Total Delinquent Tax and Penalty	Remarks
	Dollars	Dollars	Dollars	Dollars	Dollars	Dollar.	$ cts.	$ cts.	$ cts.							$ cts.	$ cts.	$ cts.	$ cts.	$ cts.	$ cts.	$ cts.	$ cts.	$ cts.	
1										1															
2										2															
3										3															
4		45				6.94	18		7.12	4	PAID IN FULL JUN 15 1948	7713					7.12								
5										5															
6										6															
7										7															
8										8															
9										9															
10										10															
11										11															
12										12															
13										13															
14										14															
15										15															
16										16															
17										17															
18										18															
19										19															
20										20															
20		45				6.94	18		7.12																

Assessment Roll and Tax List of Real Property in the Town of Shingobee, Cass County, Minnesota, for Taxes for the Year 1947.

Form 4 C.D. Shaw-Walker Company, Minneapolis

	In Whose Name Assessed	To Whom Transferred	Description of Property: Subdivision	Sec. or Lot	Town or Block	Rng.	Number of Acres of Land: Acres	Hdths	No. School District	Indicate Homestead Tax by Yes or No	Indicate Soldiers Exemption Tax by Yes or No	True and Full Valuations: Land Exclusive of Structures and Improvements (Dollars)	Buildings and Other Structures (Dollars)	Machinery Permanently Attached to Real Estate (Dollars)	Total True and Full Value (Dollars)	Assessed Valuations: Rural: Homestead Up to $4,000 20% (Dollars)	Rural: Over $4,000 and Non-Homestead 33⅓% (Dollars)	All Other: Homestead Up to $4,000 25% (Dollars)	All Other: Over $4,000 and Non-Homestead 40% (Dollars)	All Other: Machinery Permanently Attached to Real Estate 33⅓% (Dollars)	Total Assessed Value (Dollars)	Total Assessed Value as Equalized by the Board of Review (Dollars)	Final Equalized Value (Dollars)
1	State of Minnesota		NE¼ of NE¼	16	141	31			5														
2	State of Minnesota		NW¼ of NE¼																				
3	State of Minnesota		SW¼ of NE¼																				
4	State of Minnesota		SE¼ of NE¼																				
5																							
6	State of Minnesota		NE¼ of NW¼																				
7	State of Minnesota		NW¼ of NW¼																				
8	State of Minnesota		SW¼ of NW¼																				
9	State of Minnesota		SE¼ of NW¼																				
10																							
11	Herman Shelberg, the Keystone Land Co., Louis P. Lambert ½		NE¼ of SW¼				40																
12	" " "		NW¼ of SW¼				40																
13	State of Minnesota		SW¼ of SW¼																				
14	State of Minnesota		SE¼ of SW¼																				
15																							
16	State of Minnesota		NE¼ of SE¼																				
17	Herman Shelberg, the Keystone Land Co., Louis P. Lambert ½		NW¼ of SE¼				40																
18	State of Minnesota		SW¼ of SE¼																				
19	State of Minnesota		SE¼ of SE¼																				
20																							
							120																

Valuations by School Districts as Equalized by Department of Taxation

	Sold for Taxes	District Cass No. 5 Rate ..... Mills	District No. ..... Rate ..... Mills	District No. ..... Rate ..... Mills	District No. ..... Rate ..... Mills	District No. ..... Rate ..... Mills	Tax including State Homestead ..... Mills	State Tax on Non-Homestead 4.07 Mills	Special Taxes	Total Taxes	Paid	When Paid: Month	Day	Year	Number of Receipt	March Settlement 1948	June Settlement 1948	Penalty	November Settlement 1948	Penalty	Collections to First Monday in January 1949	Penalty	Delinquent on First Monday in January 1949	Total Delinquent Tax and Penalty	Remarks
		Dollars	Dollars	Dollars	Dollars	Dollars	$ cts.	$ cts.	$ cts.	$ cts.						$ cts.	$ cts.	$ cts.	$ cts.	$ cts.	$ cts.	$ cts.	$ cts.		
1											1														
2											2														
3											3														
4											4														
5											5														
6											6														
7											7														
8											8														
9											9														
10											10														
11	SOLD FOR TAXES	48					7 42	20		7 62	11													7 62	
12	SOLD FOR TAXES	48					7 42	20		7 62	12													7 62	
13											13														
14											14														
15											15														
16											16														
17	SOLD FOR TAXES	48					7 42	20		7 62	17													7 62	
18											18														
19											19														
20											20														
		96 / 144					22 26	60		22 86															

Assessment Roll and Tax List of Real Property in the Town of Shingobee, Cass County, Minnesota, for Taxes for the Year 1947.

Form 4 CD ALLEN-DAVIS COMPANY, MINNEAPOLIS

	IN WHOSE NAME ASSESSED	TO WHOM TRANSFERRED	DESCRIPTION OF PROPERTY: SUBDIVISION	Sec. or Lot	Town or Block	Rng.	Number of Acres of Land: Acres	Number of Acres of Land: Mills	No. School District	Inhabitants Represented by Res.	Inhabitants Agricultural Tax or Res.	TRUE AND FULL VALUATIONS: LAND Exclusive of Structures and Improvements	BUILDINGS and Other Structures	MACHINERY Permanently Attached to Real Estate	TOTAL True and Full Value	ASSESSED VALUATIONS: RURAL: Homestead Up to $4,000 20%	RURAL: Over $4,000 and Non-Homestead 33⅓%	ALL OTHER: Homestead Up to $4,000 25%	ALL OTHER: Over $4,000 and Non-Homestead 40%	MACHINERY Permanently Attached to Real Estate 33⅓%	TOTAL ASSESSED VALUE	Total Assessed Value as Equalized by the Board of Review	FINAL EQUALIZED VALUE
												Dollars	Dollars	Dollars	Dollars	Dollars	Dollars	Dollars	Dollars	Dollars	Dollars	Dollars	Dollars
1	U. S. of America		~~NE¼ of NE¼~~ Lot 1	17	141	31			5														
2	U. S. of America		~~NW¼ of NE¼~~ " 2																				
3	U. S. of America		SW¼ of NE¼																				
4	U. S. of America		SE¼ of NE¼																				
5																							
6	U. S. of America		NE¼ of NW¼																				
7	U. S. of America		NW¼ of NW¼																				
8	U. S. of America		SW¼ of NW¼																				
9	U. S. of America		SE¼ of NW¼																				
10																							
11	U. S. of America		NE¼ of SW¼																				
12	U. S. of America		NW¼ of SW¼																				
13	U. S. of America		SW¼ of SW¼																				
14	U. S. of America		SE¼ of SW¼																				
15																							
16	U. S. of America		NE¼ of SE¼																				
17	U. S. of America		NW¼ of SE¼																				
18	State of Minnesota		SW¼ of SE¼																				
19	U. S. of America		SE¼ of SE¼																				
20																							

	SOLD FOR TAXES	VALUATIONS BY SCHOOL DISTRICTS AS EQUALIZED BY DEPARTMENT OF TAXATION: District No. ..... Rate .... Mills	District No. ..... Rate .... Mills	District No. ..... Rate .... Mills	District No. ..... Rate .... Mills	District No. ..... Rate .... Mills	District No. ..... Rate .... Mills	Tax including State Homestead ..... Mills	State Tax on Non-Homestead ..... Mills	SPECIAL TAXES	TOTAL TAXES		PAID	WHEN PAID: Month	Day	Year	Number of Receipt	March Settlement 1948	June Settlement 1948	Penalty	November Settlement 1948	Penalty	Collections to First Monday in January 1949	Penalty	Delinquent on First Monday in January 1949	Total Delinquent Tax and Penalty	REMARKS
		Dollars	Dollars	Dollars	Dollars	Dollars	Dollar	$ cts.	$ cts.	$ cts.	$ cts.							$ cts.	$ cts.	$ cts.	$ cts.	$ cts.	$ cts.	$ cts.	$ cts.	$ cts.	$ cts.	
1												1																
2												2																
3												3																
4												4																
5												5																
6												6																
7												7																
8												8																
9												9																
10												10																
11												11																
12												12																
13												13																
14												14																
15												15																
16												16																
17												17																
18												18																
19												19																
20												20																

Assessment Roll and Tax List of Real Property in the Town of Shingobee,

Form 4 CD

In Whose Name Assessed	To Whom Transferred		Description of Property: Subdivision	Sec. or Lot	Town or Block	Rng.	Number of Acres of Land: Acres	100ths	No. School District	Indicate Homestead Yes or No		True and Full Valuations: Land Exclusive of Structures and Improvements (Dollars)	Buildings and Other Structures (Dollars)	Machinery Permanently Attached to Real Estate (Dollars)	Total True and Full Value (Dollars)	Assessed Valuations: Rural: Homestead Up to $4,000 20% (Dollars)	Over $4,000 and Non-Homestead 33⅓% (Dollars)	All Other: Homestead Up to $4,000 25% (Dollars)	Over $4,000 and Non-Homestead 40% (Dollars)	Machinery Permanently Attached to Real Estate 33⅓% (Dollars)	Total Assessed Value (Dollars)	Total Assessed Value as Equalized by the Board of Review (Dollars)	Final Equalized Value (Dollars)
U. S. of America		1	NE¼ of NE¼	18	141	31			5														
U. S. of America		2	NW¼ of NE¼																				
U. S. of America		3	SW¼ of NE¼																				
U. S. of America		4	SE¼ of NE¼																				
		5																					
U. S. of America		6	NE¼ of NW¼																				
Noble Harvey		7	~~NW¼ of NW¼~~ Lot 1 less Ry				47	52															
Andrew P. + Florence Peterson		8	~~SW¼ of NW¼~~ Lot 2				56	16															
U. S. of America		9	SE¼ of NW¼																				
U. S. of America		10	Lot 3 - S of Hy # 34																				
U. S. of America		11	NE¼ of SW¼																				
State of Minnesota		12	~~NW¼ of SW¼~~ Lot 3 - N. of Hy # 34																				
U. S. of America		13	~~SW¼ of SW¼~~ Lot 4																				
U. S. of America		14	SE¼ of SW¼																				
		15																					
U. S. of America		16	NE¼ of SE¼																				
U. S. of America		17	NW¼ of SE¼																				
U. S. of America		18	SW¼ of SE¼																				
U. S. of America		19	SE¼ of SE¼																				
		20																					
							103	68															

Cass County, Minnesota, for Taxes for the Year 1947.

	Sold for Taxes	Valuations by School Districts as Equalized by Department of Taxation: District No. ... Rate ... Mills (Dollars)	District No. Agri 5 Rate 154.42 Mills (Dollars)	District No. ... Rate ... Mills (Dollars)	District No. ... Rate ... Mills (Dollars)	District No. ... Rate ... Mills (Dollars)	District No. ... Rate ... Mills (Dollars)	Tax including State Homestead ... Mills ($ cts.)	State Tax on Non-Homestead 4.07 Mills ($ cts.)	Special Taxes ($ cts.)	Total Taxes ($ cts.)		Paid	When Paid (Month Day Year)	Number of Receipt	March Settlement 1948 ($ cts.)	June Settlement 1948 ($ cts.)	Penalty ($ cts.)	November Settlement 1948 ($ cts.)	Penalty ($ cts.)	Collections to First Monday in January 1949 ($ cts.)	Penalty ($ cts.)	Delinquent on First Monday in January 1949 ($ cts.)	Total Delinquent Tax and Penalty ($ cts.)	Remarks
1												1													
2												2													
3												3													
4												4													
5												5													
6												6													
7			96					14 82	40		15 22	7	PAID IN FULL	MAY 14 1948	5162		15 22								
8			H 130					20 08			20 08	8	PAID IN FULL	MAY 14 1948	5163		20 08								
9												9													
10												10													
11												11													
12												12													
13												13													
14												14													
15												15													
16												16													
17												17													
18												18													
19												19													
20												20													
			H 130 NH 96 226					34 90	40		35 30														

Assessment Roll and Tax List of Real Property in the Town of Shingobee, Cass County, Minnesota, for Taxes for the Year 1947.

Form 4 CD Miller Data Company, Minneapolis

	In Whose Name Assessed	To Whom Transferred	Description of Property: Subdivision	Sec. or Lot	Town or Block	Rng.	Number of Acres of Land: Acres	Tenths	No. School District	Indicate Homestead Tax or No Tax	Indicate Agricultural Tax or No Tax	True and Full Valuations: Land Exclusive of Structures and Improvements (Dollars)	Buildings and Other Structures (Dollars)	Machinery Permanently Attached to Real Estate (Dollars)	Total True and Full Value (Dollars)	Assessed Valuations: Rural: Homestead Up to $4,000 20% (Dollars)	Rural: Over $4,000 and Non-Homestead 33⅓% (Dollars)	All Other: Homestead Up to $4,000 25% (Dollars)	All Other: Over $4,000 Non-Homestead 40% (Dollars)	All Other: Machinery Permanently Attached to Real Estate 33⅓% (Dollars)	Total Assessed Value as Equalized by the Board of Review (Dollars)	Final Equalized Value (Dollars)
1	U. S. of America		NE¼ of NE¼	19	141	31			5													
2	U. S. of America		NW¼ of NE¼																			
3	U. S. of America		SW¼ of NE¼																			
4	State of Minnesota		SE¼ of NE¼																			
5																						
6	U. S. of America		NE¼ of NW¼																			
7	State of Minnesota		~~NW¼ of NW¼~~ Lot 1																			
8	U. S. of America		~~SW¼ of NW¼~~ " 2																			
9	U. S. of America		SE¼ of NW¼																			
10																						
11	U. S. of America		NE¼ of SW¼																			
12	Henry + Orvilla Luehr		~~NW¼ of SW¼~~ Lot 3				52	48														
13	"		~~SW¼ of SW¼~~ " 4				52															
14	Frederick A. + Harold W. Jorgenson		SE¼ of SW¼ S + W of Lake				14															
15	Jacob A. + Minnie Whitbeck		N6⁴/₅ of SW⁴/₅ N + E of Lake				26			Yes			Tax Added									
16	State of Minnesota		NE¼ of SE¼																			
17	U. S. of America		NW¼ of SE¼																			
18	State of Minnesota		SW¼ of SE¼																			
19	State of Minnesota		SE¼ of SE¼																			
20																						
							144	48														

Cass County, Minnesota, for Taxes for the Year 1947.

	Sold for Taxes	Valuations by School Districts as Equalized by Department of Taxation: District No. 5 Rate 47.7 Mills (Dollars)	District No. 5 Rate 47.7 Mills (Dollars)	District No. 5 Rate 47.7 Mills (Dollars)	District No. ..... Rate ..... Mills (Dollars)	District No. ..... Rate ..... Mills (Dollars)	District No. ..... Rate ..... Mills (Dollars)	Tax including State Homestead ..... Mills ($ cts.)	State Tax on Non-Homestead 47.7 Mills ($ cts.)	Special Taxes ($ cts.)	Total Taxes ($ cts.)	Paid	When Paid: Month Day Year	Number of Receipt	March Settlement 1948 ($ cts.)	June Settlement 1948 ($ cts.)	Penalty ($ cts.)	November Settlement 1948 ($ cts.)	Penalty ($ cts.)	Collections to First Monday in January 1949 ($ cts.)	Penalty ($ cts.)	Delinquent on First Monday in January 1949 ($ cts.)	Total Delinquent Tax and Penalty ($ cts.)	Remarks
1																								
2																								
3																								
4																								
5																								
6																								
7																								
8																								
9																								
10																								
11																								
12		H 45						694			694	2nd Half Paid	SEP 22 1948	1497				247						
												1st Half Paid	MAR 12 1948	3504	347									
13			H 213					3608				2nd Half Paid	SEP 22 1948	1498				431						
			H 284					4896	118		86 22	1st Half Paid	MAR 12 1948	2503	431									
14		23						356	10		366	PAID IN FULL JUN 10 1948		2768		366								
15		H 122						1814			1814	PAID IN FULL FEB 27 1948		2301	1814									
16																								
17																								
18																								
19																								
20																								
		H 167	213					8504																
		24	23	284				2934																
			190	5021	692			11438	128		11566													

Assessment Roll and Tax List of Real Property in the Town of Shingobee, Cass County, Minnesota, for Taxes for the Year 1947.

FORM 4 CD. MILLER DATA COMPANY, MINNEAPOLIS

	In Whose Name Assessed	To Whom Transferred	Description of Property: Subdivision	Sec. or Lot	Town or Block	Rng.	Number of Acres of Land: Acres	Mills	No. School District	Indicate Homestead Tax or No	Indicate Agricultural Tax or No	True and Full Valuations: Land Exclusive of Structures and Improvements (Dollars)	Buildings and Other Structures (Dollars)	Machinery Permanently Attached to Real Estate (Dollars)	Total True and Full Value (Dollars)	Assessed Valuations: Rural: Homestead Up to $4,000 20% (Dollars)	Rural: Over $4,000 and Non-Homestead 33⅓% (Dollars)	All Other: Homestead Up to $4,000 25% (Dollars)	All Other: Over $4,000 and Non-Homestead 40% (Dollars)	All Other: Machinery Permanently Attached to Real Estate 33⅓% (Dollars)	Total Assessed Value (Dollars)	Total Assessed Value as Equalized by the Board of Review (Dollars)	Final Equalized Value (Dollars)
1	State of Minnesota		NE¼ of NE¼	20	141	31			5														
2	U. S. of America		NW¼ of NE¼																				
3	U. S. of America		SW¼ of NE¼																				
4	State of Minnesota		SE¼ of NE¼																				
5																							
6	U. S. of America		NE¼ of NW¼																				
7	U. S. of America		NW¼ of NW¼																				
8	U. S. of America		SW¼ of NW¼																				
9	U. S. of America		SE¼ of NW¼																				
10																							
11	U. S. of America		NE¼ of SW¼																				
12	U. S. of America		NW¼ of SW¼																				
13	State of Minnesota		SW¼ of SW¼																				
14	U. S. of America		SE¼ of SW¼																				
15																							
16	State of Minnesota		NE¼ of SE¼																				
17	U. S. of America		NW¼ of SE¼																				
18	U. S. of America		SW¼ of SE¼																				
19	~~John A. Robinson~~ Sara E. Scheers		SE¼ of SE¼				40																
20																							
							40																

Valuations by School Districts as Equalized by Department of Taxation: Class 5

	Sold for Taxes	District No. ..... Rate ..... Mills	District No. ..... Rate 54.7 Mills	District No. ..... Rate ..... Mills	District No. ..... Rate ..... Mills	District No. ..... Rate ..... Mills	District No. ..... Rate ..... Mills	Tax including State Homestead ..... Mills	State Tax on Non-Homestead 4.67 Mills	Special Taxes	Total Taxes	Paid	When Paid: Month Day Year	Number of Receipt	March Settlement 1948	June Settlement 1948	Penalty	November Settlement 1948	Penalty	Collections to First Monday in January 1949	Penalty	Delinquent on First Monday in January 1949	Total Delinquent Tax and Penalty	Remarks
		Dollars	Dollars	Dollars	Dollars	Dollars	Dollars	$ cts.	$ cts.	$ cts.	$ cts.				$ cts.	$ cts.	$ cts.	$ cts.	$ cts.	$ cts.	$ cts.	$ cts.	$ cts.	
1												1												
2												2												
3												3												
4												4												
5												5												
6												6												
7												7												
8												8												
9												9												
10												10												
11												11												
12												12												
13												13												
14												14												
15												15												
16												16												
17												17												
18												18												
19			48					7.42	20		7.62	19	PAID IN FULL DEC 10 1948	13497						7.62	61		
20												20												
		5.14	48					7.42	20		7.62													

Assessment Roll and Tax List of Real Property in the Town of Shingobee, Cass County, Minnesota, for Taxes for the Year 1947.

Form 4 C.D. Miller Blue Company, Minneapolis

In Whose Name Assessed	To Whom Transferred	Description of Property: Subdivision	Sec. or Lot	Town or Block	Reg.	Number of Acres of Land: Acres	100ths	No. School District	Indicates Real Estate Subject to Tax	Indicates Personal Tax	True and Full Valuations: Land Exclusive of Structures and Improvements (Dollars)	Buildings and Other Structures (Dollars)	Machinery Permanently Attached to Real Estate (Dollars)	Total True and Full Value (Dollars)	Assessed Valuations: Rural: Homestead Up to $4,000 20% (Dollars)	Rural: Over $4,000 and Non-Homestead 33⅓% (Dollars)	All Other: Homestead Up to $4,000 25% (Dollars)	All Other: Over $4,000 and Non-Homestead 40% (Dollars)	All Other: Machinery Permanently Attached to Real Estate 33⅓% (Dollars)	Total Assessed Value (Dollars)	Total Assessed Value as Equalized by the Board of Review (Dollars)	Final Equalized Value (Dollars)
Nels D. Olson		1 NE¼ of NE¼	21	141	31	40		5														
"		2 NW¼ of NE¼				40																
"		3 SW¼ of NE¼				40																
"		4 SE¼ of NE¼				40																
		5																				
"		6 NE¼ of NW¼				40																
"		7 NW¼ of NW¼				40																
"		8 SW¼ of NW¼				40																
"		9 SE¼ of NW¼				40																
		10																				
U. S. of America		11 NE¼ of SW¼																				
U. S. of America		12 NW¼ of SW¼																				
U. S. of America		13 SW¼ of SW¼																				
U. S. of America		14 SE¼ of SW¼																				
		15																				
Allie Bennett		16 NE¼ of SE¼				40																
E. J. Mattheisen		17 NW¼ of SE¼				40																
"		18 SW¼ of SE¼				40																
Allie Bennett		19 SE¼ of SE¼				40																
		20																				

Valuations by School Districts as Equalized by Department of Taxation — Year 1947

	Sold for Taxes	District No. ..... Rate ..... Mills	District No. 5 Rate 1.54 Mills	District No. ..... Rate ..... Mills	District No. ..... Rate ..... Mills	District No. ..... Rate ..... Mills	District No. ..... Rate ..... Mills	Tax including State Homestead ..... Mills	State Tax on Non-Homestead 4.07 Mills	Special Taxes	Total Taxes	Paid	When Paid: Month	Day	Year	Number of Receipt	March Settlement 1948	June Settlement 1948	Penalty	November Settlement 1948	Penalty	Collections to First Monday in January 1949	Penalty	Delinquent on First Monday in January 1949	Total Delinquent Tax and Penalty	Remarks
		Dollars	Dollars	Dollars	Dollars	Dollars	Dollars	$ cts.	$ cts.	$ cts.	$ cts.						$ cts.	$ cts.	$ cts.	$ cts.	$ cts.	$ cts.	$ cts.	$ cts.	$ cts.	
1		48						7 42	20		762	1 PAID IN FULL	FEB	-2	1948											
2		147						22 70	60		23 30	2 PAID IN FULL	FEB	-2	1948											
3		48						7 42	20		762	3 PAID IN FULL	FEB	-2	1948											
4		48						7 42	20		762	4 PAID IN FULL	FEB	-2	1948											
5												5				7164	7664									
6		48						7 42	20		762	6 PAID IN FULL	FEB	-2	1948											
7		48						7 42	20		762	7 PAID IN FULL	FEB	-2	1948											
8		48						7 42	20		762	8 PAID IN FULL	FEB	-2	1948											
9		48						7 42	20		762	9 PAID IN FULL	FEB	-2	1948											
10												10														
11												11														
12												12														
13												13														
14												14														
15												15														
16		96						14 82	40		1522	16 PAID IN FULL	JUN	29	1948	9274		1522								
17	SOLD FOR TAXES	48						7 42	20		762	17 PAID IN FULL	JUL	17	1948	10615		1524								
18	SOLD FOR TAXES	48						7 42	20		762	18 PAID IN FULL	JUL	17	1948											
19		163						25 18	66		2584	19 PAID IN FULL	JUN	29	1948	9274		2584								
20												20														
		744	538					114 48	3 46		13794															

Assessor's Report
Schoolcraft
Oct 23 & 24 1947
Audit 7-12-47
8

Assessment Roll and Tax List of Real Property in the Town of Shingobee, Cass County, Minnesota, for Taxes for the Year 1947.

Form 4 CD Miller Data Company, Minneapolis

	IN WHOSE NAME ASSESSED	TO WHOM TRANSFERRED	DESCRIPTION OF PROPERTY: SUBDIVISION	Sec. or Lot	Town or Block	Rng.	Number of Acres of Land: Acres	Hundredths	No. School District	Indicate Residence Homestead Yes or No	Indicate Agricultural Yes or No	TRUE AND FULL VALUATIONS: LAND Exclusive of Structures and Improvements (Dollars)	BUILDINGS and Other Structures (Dollars)	MACHINERY Permanently Attached to Real Estate (Dollars)	TOTAL True and Full Value (Dollars)	ASSESSED VALUATIONS: RURAL: Homestead Up to $4,000 20% (Dollars)	RURAL: Over $4,000 and Non-Homestead 33⅓% (Dollars)	ALL OTHER: Homestead Up to $4,000 25% (Dollars)	ALL OTHER: Over $4,000 and Non-Homestead 40% (Dollars)	MACHINERY Permanently Attached to Real Estate 33⅓% (Dollars)	TOTAL ASSESSED VALUE (Dollars)	Total Assessed Value as Equalized by the Board of Review (Dollars)	FINAL EQUALIZED VALUE (Dollars)
1	U. S. of America		NE¼ of NE¼	22	141	31			5														
2	U. S. of America		NW¼ of NE¼																				
3	U. S. of America		SW¼ of NE¼																				
4	U. S. of America		SE¼ of NE¼																				
5																							
6	U. S. of America		NE¼ of NW¼																				
7	U. S. of America		NW¼ of NW¼																				
8	U. S. of America		SW¼ of NW¼																				
9	U. S. of America		~~SE¼ of NW¼~~ Lot 3																				
10																							
11	U. S. of America		~~NE¼ of SW¼~~ " 2																				
12	U. S. of America		~~NW¼ of SW¼~~ " 4																				
13	State of Minnesota		~~SW¼ of SW¼~~ " 5																				
14	Daniel Walsh		~~SE¼ of SW¼~~ " 1				24	25															
15																							
16	U. S. of America		NE¼ of SE¼																				
17	U. S. of America		NW¼ of SE¼																				
18	U. S. of America		SW¼ of SE¼																				
19	U. S. of America		SE¼ of SE¼																				
20																							
							24	25															

	SOLD FOR TAXES	VALUATIONS BY SCHOOL DISTRICTS AS EQUALIZED BY DEPARTMENT OF TAXATION: District No. Cass 5 Rate ..... Mills Paid 1947 (Dollars)	District No. ..... Rate ..... Mills Paid ..... (Dollars)	District No. ..... Rate ..... Mills (Dollars)	District No. ..... Rate ..... Mills (Dollars)	District No. ..... Rate ..... Mills (Dollars)	District No. ..... Rate ..... Mills (Dollars)	Tax including State Homestead ..... Mills ($ cts.)	State Tax on Non-Homestead 40.2 Mills ($ cts.)	SPECIAL TAXES ($ cts.)	TOTAL TAXES ($ cts.)		PAID	WHEN PAID: Month	Day	Year	Number of Receipt	March Settlement 1948 ($ cts.)	June Settlement 1948 ($ cts.)	Penalty ($ cts.)	November Settlement 1948 ($ cts.)	Penalty ($ cts.)	Collections to First Monday in January 1949 ($ cts.)	Penalty ($ cts.)	Delinquent on First Monday in January 1949 ($ cts.)	Total Delinquent Tax and Penalty ($ cts.)	REMARKS
1												1														
2												2														
3												3														
4												4														
5												5														
6												6														
7												7														
8												8														
9												9														
10												10														
11												11														
12												12														
13												13														
14			30					4.64	12		4.76	14	PAID IN FULL JUN 21 1948				9.46	4.76								
15												15														
16												16														
17												17														
18												18														
19												19														
20												20														
		74	30					4.64	12		4.76															

Assessment Roll and Tax List of Real Property in the Town of Shingobee, Cass County, Minnesota, for Taxes for the Year 1947.

Form 4 C.D. MILLER-DAVIS COMPANY, MINNEAPOLIS

In Whose Name Assessed	To Whom Transferred		Description of Property: Subdivision	Sec. or Lot	Town or Block	Rng.	Number of Acres of Land: Acres	Mills	No. School District	Information Required on Tax Roll	Information Required on Tax Roll	True and Full Valuations: Land Exclusive of Structures and Improvements (Dollars)	Buildings and Other Structures (Dollars)	Machinery Permanently Attached to Real Estate (Dollars)	Total True and Full Value (Dollars)	Assessed Valuations: Rural: Homestead Up to $4,000 20% (Dollars)	Rural: Over $4,000 and Non-Homestead 33⅓% (Dollars)	All Other: Homestead Up to $4,000 25% (Dollars)	All Other: Over $4,000 and Non-Homestead 40% (Dollars)	All Other: Machinery Permanently Attached to Real Estate 33⅓% (Dollars)	Total Assessed Value (Dollars)	Total Assessed Value as Equalized by the Board of Review (Dollars)	Final Equalized Value (Dollars)
U. S. of America		1	NE¼ of NE¼	23	141	31			5														
U. S. of America		2	NW¼ of NE¼																				
U. S. of America		3	SW¼ of NE¼																				
U. S. of America		4	SE¼ of NE¼																				
		5																					
U. S. of America		6	NE¼ of NW¼																				
U. S. of America		7	NW¼ of NW¼																				
U. S. of America		8	SW¼ of NW¼																				
U. S. of America		9	SE¼ of NW¼																				
		10																					
Mattie Krueger		11	NE¼ of SW¼				40																
"		12	NW¼ of SW¼				40																
"		13	SW¼ of SW¼				40																
"		14	SE¼ of SW¼				40																
		15																					
U. S. of America		16	NE¼ of SE¼																				
U. S. of America		17	NW¼ of SE¼																				
Annie Marie Johnson & Caroline C. Lindstrom		18	SW¼ of SE¼				40																
"	"	19	~~SE¼ of SE¼~~ Lot 1				29.50																
		20																					

Valuations by School Districts as Equalized by Department of Taxation

Sold for Taxes	District No. Rate Mills	District No. Rate Mills	District No. Rate Mills	District No. Rate Mills	District No. Rate Mills	Tax including State Homestead Mills	State Tax on Non-Homestead 4.07 Mills	Special Taxes	Total Taxes	Paid	When Paid (Month Day Year)	Number of Receipt	March Settlement 1948	June Settlement 1948	Penalty	November Settlement 1948	Penalty	Collections to First Monday in January 1949	Penalty	Delinquent on First Monday in January 1949	Penalty	Total Delinquent Tax and Penalty	Remarks
	Dollars	Dollars	Dollars	Dollars	Dollars	$ cts.	$ cts.	$ cts.	$ cts.				$ cts.	$ cts.	$ cts.	$ cts.	$ cts.	$ cts.	$ cts.	$ cts.	$ cts.	$ cts.	
1										1													
2										2													
3										3													
4										4													
5										5													
6										6													
7										7													
8										8													
9										9													
10										10													
11	57	Abate # 3658				8 02	22		8 24	11	2nd Half Paid OCT 17 1948												1.26 Abated
	60					9 26	24		9 50		1st Half Paid JUN 1 - 1948												
12	57	"	"			8 02	22		8 24	12	2nd Half Paid OCT 17 1948	1949		34 32		34 32							1.26 "
	60					9 26	24		9 50		1st Half Paid JUN 1 - 1948	1955											
13	57	"	"			8 02	22		8 24	13	2nd Half Paid OCT 17 1948												1.26 "
	60					9 26	24		9 50		1st Half Paid JUN 1 - 1948												
14	57	"	"			8 02	22		8 24	14	2nd Half Paid OCT 17 1948												7.44 "
	324					50 04	132		51 36		1st Half Paid JUN 1 - 1948												
15										15													
16										16													
17										17													
18	60					9 26	24		9 50	18	PAID IN FULL JAN 21 1948	546	21 68										
19	140					21 62	56		22 18	19	PAID IN FULL JAN 21 1948												
20										20													
	264	704				108 70	284		111 54														

Assessment Roll and Tax List of Real Property in the Town of Shingobee, Cass County, Minnesota, for Taxes for the Year 1947.

Form 4 CD—LEGAL SIZE—DOUBLE, MINNEAPOLIS

In Whose Name Assessed	To Whom Transferred	Description of Property: Subdivision	Sec. or Lot	Town or Block	Rng.	Number of Acres of Land: Acres	100ths	No. School District	Indicate Homestead Tax by H, Ind. Tax by I, Ag. Tax by Ag.	True and Full Valuations: Land Exclusive of Structures and Improvements (Dollars)	Buildings and Other Structures (Dollars)	Machinery Permanently Attached to Real Estate (Dollars)	Total True and Full Value (Dollars)	Assessed Valuations: Rural: Homestead Up to $4,000 20% (Dollars)	Rural: Over $4,000 and Non-Homestead 33⅓% (Dollars)	All Other: Homestead Up to $4,000 25% (Dollars)	All Other: Over $4,000 and Non-Homestead 40% (Dollars)	All Other: Machinery Permanently Attached to Real Estate 33⅓% (Dollars)	Total Assessed Value (Dollars)	Total Assessed Value as Equalized by the Board of Review (Dollars)	Final Equalized Value (Dollars)
U. S. of America		1 NE¼ of NE¼	24	141	31			5													
U. S. of America		2 NW¼ of NE¼																			
U. S. of America		3 SW¼ of NE¼																			
U. S. of America		4 SE¼ of NE¼																			
		5																			
U. S. of America		6 NE¼ of NW¼																			
Hugh + Ruth Norton		7 NW¼ of NW¼				40															
" "		8 SW¼ of NW¼				40															
Hugh V. Norton		9 ~~SE¼ of NW¼~~ Lot 2 N. of Ry.				28.75															
Hugh Carlton Pyson		10 Lots 3 S. of Ry																			
		11 NE¼ of SW¼																			
Hugh V. Norton		12 ~~NW¼ of SW¼~~ Lot 1				37															
		13 SW¼ of SW¼																			
		14 SE¼ of SW¼																			
		15																			
U. S. of America		16 NE¼ of SE¼																			
U. S. of America		17 ~~NW¼ of SE¼~~ " 3																			
U. S. of America		18 ~~SW¼ of SE¼~~ " 4 less Ry																			
U. S. of America		19 SE¼ of SE¼																			
		20																			
						145.75															

Valuations by School Districts as Compiled by Department of Taxation: District No. 5 (Rate 44.48 Mills); District No. ..... Rate ..... Mills; District No. ..... Rate ..... Mills; District No. ..... Rate ..... Mills; District No. ..... Rate ..... Mills; District No. ..... Rate ..... Mills

	Sold for Taxes	District 5 Dollars	District 5 Dollars	Tax including State Homestead ..... Mills ($ cts.)	State Tax on Non-Homestead 42.7 Mills ($ cts.)	Special Taxes ($ cts.)	Total Taxes ($ cts.)	Paid	When Paid: Month Day Year	Number of Receipt	March Settlement 1948 ($ cts.)	June Settlement 1948 ($ cts.)	Penalty ($ cts.)	November Settlement 1948 ($ cts.)	Penalty ($ cts.)	Collections to First Monday in January 1949 ($ cts.)	Penalty ($ cts.)	Delinquent on First Monday in January 1949 ($ cts.)	Total Delinquent Tax and Penalty ($ cts.)	Remarks
1																				
2																				
3																				
4																				
5																				
6																				
7		H 29		4.48			4.48	1st Half Paid 2nd Half Paid	JUN 1 1948 NOV 10 1948	1284		4.48				4.48	36			
8		H 29		4.48			4.48	1st Half Paid 2nd Half Paid	JUN 1 1948 NOV 10 1948											
9		H 25		3.86			3.86	PAID IN FULL	APR 30 1949	4729		3.86								
10																				
11																				
12		H 27		4.48			4.48	1st Half Paid 2nd Half Paid	JUN 1 1948 NOV 10 1948	2045 1264		2.24				2.24	18			
13																				
14																				
15																				
16																				
17																				
18																				
19																				
20																				
		H 112 7H		17.30			17.30													

Township Beach Shingobee Island 03 Sec. 8 Lot 7 Acc. Plat 142-11

Assessment Roll and Tax List of Real Property in the Town of Shingobee, Cass County, Minnesota, for Taxes for the Year 1947.

Form 4 CD. ALLEN BLOCK COMPANY, MINNEAPOLIS

In whose name assessed	To whom transferred	Description of property: Subdivision	Sec. or Lot	Town or Block	Rng.	Number of Acres of Land: Acres	Mills	No. School District	Indicate Homestead Tax or No	Indicate Agricultural Tax or No	True and Full Valuations: Land Exclusive of Structures and Improvements (Dollars)	Buildings and Other Structures (Dollars)	Machinery Permanently Attached to Real Estate (Dollars)	Total Tree and Full Value (Dollars)	Assessed Valuations, Rural: Homestead Up to $4,000 20% (Dollars)	Rural: Over $4,000 and Non-Homestead 33⅓% (Dollars)	All Other: Homestead Up to $4,000 25% (Dollars)	All Other: Over $4,000 and Non-Homestead 40% (Dollars)	All Other: Machinery Permanently Attached to Real Estate 33⅓% (Dollars)	Total Assessed Value (Dollars)	Total Assessed Value as Equalized by the Board of Review (Dollars)	Final Equalized Value (Dollars)
U. S. of America		1 NE¼ of NE¼				25.141.31		5														
U. S. of America		2 NW¼ of NE¼																				
U. S. of America		3 SW¼ of NE¼ } Less Ry Rt Wy																				
U. S. of America		4 SE¼ of NE¼																				
Bertrand Andrew + Gertrude McIver		5 100'x200' of 1.25ac of W½ of NE¼ of SW¼ ± of Hwy					50															
Rudolph Miller et al		6 ~~NE¼ of NW¼~~ Lot 1					16.40															
~~Harry L. + Lorence Young~~ Spencer + Alvina Kubo		7 Part of Lot 4 of NE¼ of SW¼ ~~NW¼ of NW¼~~					25															
~~Andrew H. + Hanna J. Christ~~		E 40 rods of S½ of SW¼ Lot 4 Section 4 less 1.75 ac Lot 1 Sec 9 Twp 140 Rge 29 Triangular piece in SE Corner of E½ of Lot 4 (Tax 2)					14.45															
Sedrick Hagen + George Jensen		9 ~~SE¼ of NW¼~~ Lot 2					49.71															
Spencer + Alvina Kubo		E 40 rds of NE¼ of S½ of 4 less																				
~~Andrew H. + Hanna J. Christ~~		10 part used to Kay					21.61															
Harold W. + Sylvia Haase		W½ of less 1.25 ac 11 NE¼ of SW¼ ~~less 1.25 ac~~					20.36															
Agnes Lockman		Lot 3 Sec 4 Twp 140 Rge 29 Crescent Beach less ~~Lot 3 Sec~~ 12 ~~NW¼ of SW¼~~ less part used + ~~less 5 ac~~					6															
Frank + Elizabeth Hirschfield		5 acs of Lot 3 13 ~~SW¼ of SW¼~~					5															
Harold W. + Sylvia Haase		W½ of Lot 4 less 1.25 ac on Lakeshore + 14 ~~SW¼ of SW¼~~ less 50'x400'					5.75															
Estil W. + Eva Anderson		15 50'x389' on S. side of Crescent Beach					33															
U. S. of America		16 NE¼ of SE¼ less Ry Rt Wy																				
U. S. of America		17 NW¼ of SE¼ " "																				
~~W. J. Mack~~ Spencer + Alvina Kubo		18 SW¼ of SE¼ less Ry + less triangular piece to Seidman					35.33															
~~Andrew H. + Hanna J. Christ~~ Spencer + Alvina Kubo		19 SE¼ of SE¼ less Ry Rt Wy					35.73															
Hilding G. Christoffersen		Bounded on N. by Hwy 84 on S. by Lake; 20 on W. Line 50' E of W. Boundary of Lot 26 Blk 1 Crescent Beach on E. side Ry to Bing of Lot 3, Sec 25-141-31 Sec 4 Twp Crest					44															
							211.86															

Valuations by School Districts as Equalized by Department of Taxation

Sold for Taxes	District No. 5 Rate ..... Mills (Dollars)	District No. 5 Rate 47.7 Mills (Dollars)	District No. 5 Rate 47.7 Mills (Dollars)	District No. ..... Rate ..... Mills (Dollars)	District No. ..... Rate ..... Mills (Dollars)	District No. ..... Rate ..... Mills (Dollars)	Tax including State Homestead ..... Mills ($ cts.)	State Tax on Non-Homestead 40.7 Mills ($ cts.)	Special Taxes ($ cts.)	Total Taxes ($ cts.)	Paid	When Paid (Month Day Year)	Number of Receipt	March Settlement 1948 ($ cts.)	June Settlement 1948 ($ cts.)	Penalty ($ cts.)	November Settlement 1948 ($ cts.)	Penalty ($ cts.)	Collections to First Monday in January 1949 ($ cts.)	Penalty ($ cts.)	Delinquent on First Monday in January 1949 ($ cts.)	Total Delinquent Tax and Penalty ($ cts.)	Remarks
1											1												
2											2												
3											3												
4											4												
~~SOLD FOR TAXES~~		152					2576	62		2638	5 PAID IN FULL	NOV - 1 1948	12777						2638	211			
6	29						448	12		460	6 PAID IN FULL	JUN 15 1948	7707		460								
7		40					678	16		694	7 PAID IN FULL	APR 30 1948	4718		694								
8	212						3274	86		3360	8 2nd Half Paid / 1st Half Paid	AUG 30 1948 / JUN 1 - 1948	11306 / 6769		1680		1680						
9	75						1158	30		1188	9 PAID IN FULL	FEB 21 1948	2416	1188									
10	38						586	16		602	10 2nd Half Paid / 1st Half Paid	AUG 30 1948 / JUN 1 - 1948	11306 / 6769		301		301						
11		H 86 / H 254					1458 / 4304	104		5866	11 PAID IN FULL	MAY 15 1948	5167		5866								
12	H 57						880			880	12 PAID IN FULL	APR - 7 1948	4228		880								
13	18						278	08		286	13 PAID IN FULL	JUN 9 1948	7336		286								
14		18					304	08		312	14 PAID IN FULL	MAY 15 1948	5167		312								
15		156					2642	64		2706	15											2706	2777
16											16												
17											17												
18	58						896	24		920	18 2nd Half Paid / 1st Half Paid	AUG 30 1948 / JUN 1 - 1948	11306 / 6769		920		920						
19	58						896	24		920	19 2nd Half Paid / 1st Half Paid	AUG 30 1948 / JUN 1 - 1948	11306 / 6769										
20		108					1830	44		1874	20 1st Half Paid / 2nd Half Paid	JUN 9 1948 / OCT 18 1948	7342 / 11716		937		937						
	H 57 / H 254	86 / 756					13776 / 8776																
	54	54	1359				22208	498		22706													

Form 4 CD

(1946) Assessment Roll and Tax List of the ..... of Shingobee ..... in the County of Cass, State of Minnesota, for the Year 1947.

Sketch by H.W. Jensen
Not drawn to scale

IN WHOSE NAME ASSESSED	TO WHOM TRANSFERRED	LAST Equalized Assessed Value Land	LAST Equalized Assessed Value Improvements	TOTAL Tract	RURAL Homestead Acres	RURAL Other Acres	ASSESSED VALUATIONS: ALL OTHER Homestead Up to $4,000 25%	ALL OTHER Over $4,000 and Non-Homestead 40%	MACHINERY Permanently Attached 33⅓%	TOTAL ASSESSED VALUE	Total Assessed Value as Equalized by the Board of Review	FINAL EQUALIZED VALUE
		Dollars	Dollars				Dollars	Dollars	Dollars	Dollars	Dollars	Dollars
W.J. + Dorothy Mantz												
Jens Pederson												
Loran E. Kay												
H.W. + Edith M. Jensen												
"												
Bertrand Andrew + Gertrud												
G.W. Shaffer												
Fred C. Taxter												
~~Andrew J. + Anna Erickson~~ Raymond + Dorothy B												
Bertrand Andrew + Gertrude												
"												
Hans W. + Edith M. Jens												
Leonard + Mary Powell												
C.C. + Anna M. Erste												

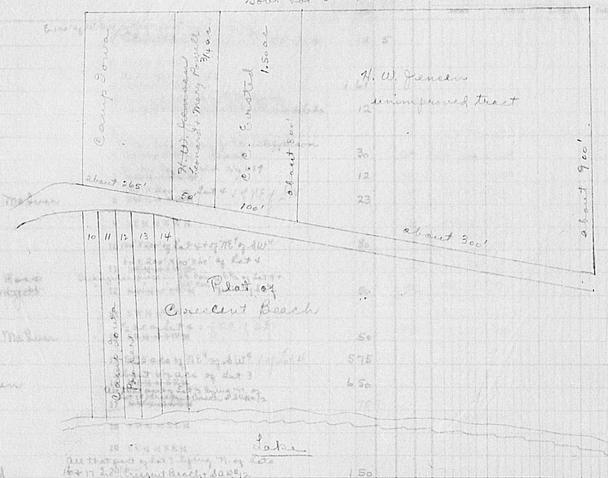

Cass County, Minnesota, for Taxes for the Year 1947.

	SOLD FOR TAXES	VALUATIONS BY SCHOOL DISTRICTS AS EQUALIZED BY DEPARTMENT OF TAXATION: District No. Cass No. 15 Rate 54.4 Mills	District No. Cass No. 5 Rate 67 Mills	District No. ..... Rate ..... Mills	District No. ..... Rate ..... Mills	District No. ..... Rate ..... Mills	Tax including State Homestead ..... Mills	State Tax on Non-Homestead 4.0 Mills	SPECIAL TAXES	TOTAL TAXES	PAID	WHEN PAID Month Day Year	Number of Receipt	March Settlement 1948	June Settlement 1948	Penalty	November Settlement 1948	Penalty	Collections to First Monday in January 1949	Penalty	Delinquent on First Monday in January 1949	Total Delinquent Tax and Penalty	REMARKS
		Dollars	Dollars	Dollars	Dollars	Dollars	$ cts.	$ cts.	$ cts.	$ cts.				$ cts.	$ cts.	$ cts.	$ cts.	$ cts.	$ cts.	$ cts.	$ cts.	$ cts.	
1			160				27.10	66		27.76	PAID IN FULL	JUN 5 1948	6896		27.76								
2																							
3			4 46				7.80			7.80	PAID IN FULL	JUN 29 1948	9382		7.80								
4			142				24.06	58		24.64	PAID IN FULL	JUN 21 1948	8764		24.64								
5																							
6			4 59				10.00			10.00	PAID IN FULL	APR 30 1948	4719		12.40								
7			14				2.38	06		2.44	PAID IN FULL	APR 30 1948											
8			18				3.04	08		3.12	PAID IN FULL	NOV - 1 1948	12777						3.12	24			
9																							
10			112				18.98	46		19.44	PAID IN FULL	JUN 4 1948	6888		19.44								
11			20				3.38	08		3.46	PAID IN FULL	JUN 5 1948	6913		3.46								
12		4 82					12.66			12.66	PAID IN FULL	JUN 15 1948	7704		12.66								
13																							
14			10				1.70	04		1.74	PAID IN FULL	NOV - 1 1948	12777						1.74	14			
15							2.32	06		2.38	PAID IN FULL	NOV - 1 1948	12777						2.38	19			
16	Carlson	15					18.06	48		18.54	PAID IN FULL	APR 30 1948	4719		18.54								
17	L. Powell	117	60				10.16	24		10.40											10.40		11.44
18	SOLD FOR TAXES		30				5.08	12		5.20											5.20		
19																							
20	SOLD FOR TAXES		138				23.38	56		23.94	PAID IN FULL	MAY 25 1948	5847		23.94								
							27.06																
		M 18	1.05				7.04																
		M 13	7.04																				
		21.74	5.97	1073			330.10	3.47		173.52													

Form 4 CD. MILLER-DAVIS COMPANY, MINNEAPOLIS

ASSESSED VALUATIONS

	IN WHOSE NAME ASSESSED	TO WHOM TRANSFERRED	SUBDIVISION	Sec. or Lot	Town or Block	Reg.	Number of Acres of Land: Acres	Number of Acres of Land: 100ths	Non-School	Transferred Tax or No.	Delinquent Tax or No.	LAND Exclusive of Structures and Improvements (Dollars)	BUILDINGS and Other Structures (Dollars)	MACHINERY Permanently Attached to Real Estate (Dollars)	TOTAL True and Full Value (Dollars)	RURAL: Homestead Up to $4,000 20% (Dollars)	RURAL: Over $4,000 and Non-Homestead 33⅓% (Dollars)	ALL OTHER: Homestead Up to $4,000 25% (Dollars)	ALL OTHER: Over $4,000 and Non-Homestead 40% (Dollars)	MACHINERY Permanently Attached to Real Estate 33⅓% (Dollars)	TOTAL ASSESSED VALUE (Dollars)	Total Assessed Value as Equalized by the Board of Review (Dollars)	FINAL EQUALIZED VALUE (Dollars)
	W. J. + Dorothy Mantz		E. 100' of W. 200' of that part of E. 1/2 of lots 4 lying N. of Crescent Creek	17	25	141	31	12	5														
			~~NW¼ of NE¼ lying N. of Sen Mile Lake~~																				
			2 NW¼ of NE¼																				
	Jens Pederson		200' X 355' of Lot 4				1	61															
			3 ~~SW¼ of NE¼~~																				
	Loran E. Kay		W. 100' of E. 1/2 of Lot 4 lying																				
			4 ~~SE¼ of NE¼ lying~~ Between 2nd & 3rd & Sen Mile Lake					12															
			5																				
	H. W. + Edith M. Jensen		30' on lakeshore of Christofferson																				
			6 ~~NE¼ of NW¼~~ Acct					30															
	"		30' on 7th of acct 7/4 #19																				
			7 ~~NW¼ of NW¼~~					12															
	Bertrand Andrew + Gertrude McIver		50' X 200' of Lot 4 1/4 NE of SW																				
			8 ~~SW¼ of NW¼~~					23															
			9 SE¼ of NW¼																				
	G. W. Shaffer		100' X 200' of Lot 4 + of N6' of SW'																				
			10					80															
	Fred C. Sexter		60' X 200' X 100' X 60' of Lot 4																				
	Raymond + Dorothy B. Ross		11 ~~NE¼ of SW¼~~																				
	~~Andrew J. + Anna Edith Hindgett~~		Triangular piece on S.E. Cor. of 6½ of Lot 4 +																				
			" " 30 X 5 on E. Cor. of 3½ of Lot 4 +																				
			12 ~~NW¼ of SW¼~~					50															
			13 SW¼ of SW¼																				
	Bertrand Andrew + Gertrude McIver		1/2 ac. of Lot 4 1/4 NE of SW																				
			14 ~~SE¼ of SW¼~~					50															
	"		15 5.75 acs of N6' of SW' 1/4 of Lot 4					5.75															
			About 6½ acs of Lot 3																				
	Hans W. + Edith M. Jensen		16 ~~NE¼ of SE¼~~					6 50															
			All that portion Lot 3 lying N. of																				
	Leonard + Mary Powell		17 ~~SW¼ of SE¼~~ Crescent Beach, Lake #12																				
			18 SW¼ of SE¼																				
			19 SE¼ of SE¼																				
			All that part of Lot 3 lying N. of Lots																				
	C. C. + Anna M. Erested		16 + 17 Lot 20 Crescent Beach Lake #12					1 50															

Cass County, Minnesota, for Taxes for the Year 1947.

	SOLD FOR TAXES	VALUATIONS BY SCHOOL DISTRICTS AS EQUALIZED BY DEPARTMENT OF TAXATION: District No. Cass N.D. 5 Rate ..... Mills	District No. ..... Rate ..... Mills	District No. ..... Rate ..... Mills	District No. ..... Rate ..... Mills	Tax including State Homestead ..... Mills	State Tax on Non-Homestead 4.07 Mills	SPECIAL TAXES	TOTAL TAXES		PAID	WHEN PAID Month Day Year	Number of Receipt	March Settlement 1948	June Settlement 1948	Penalty	November Settlement 1948	Penalty	Collections to First Monday in January 1949	Penalty	Delinquent on First Monday in January 1949	Total Delinquent Tax and Penalty	REMARKS
		Dollars	Dollars	Dollars	Dollars	Dollars	Dollar	$ cts.	$ cts.					$ cts.	$ cts.	$ cts.	$ cts.	$ cts.	$ cts.	$ cts.	$ cts.	$ cts.	
1			160			27.10	66		27.76	1	PAID IN FULL JUN 5 1948	6896			27.76								
2										2													
3						7.80			7.80	3	PAID IN FULL JUN 29 1948	9282			7.80								
4			146			24.06	58		24.64	4	PAID IN FULL JUN 21 1948	8764			24.64								
5										5													
6			159			10.00			10.00	6	PAID IN FULL APR 30 1948												
7			14			2.38	06		2.44	7	PAID IN FULL APR 30 1948	4719			12.44								
8			18			3.04	08		3.12	8	PAID IN FULL NOV. - 1 1948	12777						3.12	24				
9										9													
10			112			18.98	46		19.44	10	PAID IN FULL JUN 4 1948	6888			19.44								
11			20			3.38	08		3.46	11	PAID IN FULL JUN 5 1948	6913			3.46								
12		182				12.66			12.66	12	PAID IN FULL JUN 15 1948	7924			12.66								
13										13													
14			10			1.70	04		1.74	14	PAID IN FULL NOV. - 1 1948	12777						1.74	14				
15		15				2.32	06		2.38	15	PAID IN FULL NOV. - 1 1948	12777						2.38	19				
16	Leonard Powell	117				18.06	48		18.54	16	PAID IN FULL APR 30 1948	4719			18.54								
17	Leonard Powell		60			10.16	24		10.40	17										10.40	104	11.44	
18	SOLD FOR TAXES		30			5.08	12		5.20	18													
19										19													
20	SOLD FOR TAXES		138			23.38	56		23.94	20	PAID IN FULL MAY 25 1948	5847			23.94								
	C. C. Erested					17.06			17.52														
						8.04																	
						8.04	10		3.42														
		182	133	704																			
		2174	849	1073																			

Assessment Roll and Tax List of Real Property in the Town of Shingobee, Cass County, Minnesota, for Taxes for the Year 1947.

Form 4 CD. Miller-Davis Company, Minneapolis

In whose name assessed	To whom transferred	Description of property: Subdivision	Sec. or Lot	Town or Block	Rng.	Number of Acres of Land: Acres	100ths	No. School District	Indicate Homestead Tax by Yes	Indicate Agricultural Tax by Yes	True and Full Valuations: Land Exclusive of Structures and Improvements (Dollars)	Buildings and Other Structures (Dollars)	Machinery Permanently Attached to Real Estate (Dollars)	Total True and Full Value (Dollars)	Assessed Valuations: Rural: Homestead Up to $4,000 20% (Dollars)	Rural: Over $4,000 and Non-Homestead 33⅓% (Dollars)	All Other: Homestead Up to $4,000 25% (Dollars)	All Other: Over $4,000 and Non-Homestead 40% (Dollars)	Machinery Permanently Attached to Real Estate 33⅓% (Dollars)	Total Assessed Value (Dollars)	Total Assessed Value as Equalized by the Board of Review (Dollars)	Final Equalized Value (Dollars)
Ethel B. Vickers et al		1 ~~NE¼ of NE¼~~ Lot 1	26	141	31	53	25	5														
		2 ~~NW¼ of NE¼~~																				
		3 ~~SW¼ of NE¼~~																				
" "		4 ~~SE¼ of NE¼~~ Lot 2				54	77															
		5																				
Louis Krueger		6 NE¼ of NW¼				39																
"		7 NW¼ of NW¼				39	75															
State of Minnesota		8 SW¼ of NW¼																				
State of Minnesota		9 SE¼ of NW¼																				
Edmund C. + Mathilda J. Thames		10 18 acs of Lot 3 less Burns tract				18																
U. S. of America		11 NE¼ of SW¼																				
U. S. of America		12 NW¼ of SW¼																				
U. S. of America		13 ~~SW¼ of SW¼~~ Lot 6																				
U. S. of America		14 ~~SE¼ of SW¼~~ " 5																				
Chas. W. + Anna E. Barthel	Chas. W. Barthel 1948	15 W. 250' of E. 420' of Lot 3 between Antrages & Hoffman				1	50				See Sec. 22											
Alvina Kurbo		16 ~~NE¼ of SE¼~~ E. 170' of Lot 3 Tr. of N½ of 19				1	25															
U. S. of America		17 NW¼ of SE¼																				
~~Al G. + Wooch, Adam W. Wilson, + Dorothy Wilson, Nelson McCurdy, + Lena Kingsbury~~		18 ~~SW¼ of SE¼~~ Lot 4 less E.				~~45~~	~~96~~															
Clarence J. Ellenpeter		19 ~~SE¼ of SE¼~~ 350' Platted "Park Point" (11.9ac)				~~57~~	~~86~~															
		20																				
		Continued on next page				252	48															

Cass County, Minnesota, for Taxes for the Year 1947.

	Sold for Taxes	Valuations by School Districts as Equalized by Department of Taxation: District No. ..... Rate ..... Mills (Dollars)	District No. ..... Rate ..... Mills (Dollars)	District No. ..... Rate ..... Mills (Dollars)	District No. ..... Rate ..... Mills (Dollars)	District No. ..... Rate ..... Mills (Dollars)	Tax including State Homestead ..... Mills ($ cts.)	State Tax on Non-Homestead 4.27 Mills ($ cts.)	Special Taxes ($ cts.)	Total Taxes ($ cts.)	Paid	When Paid: Month Day Year	Number of Receipt	March Settlement 1948 ($ cts.)	June Settlement 1948 ($ cts.)	Penalty ($ cts.)	November Settlement 1948 ($ cts.)	Penalty ($ cts.)	Collections to First Monday in January 1949 ($ cts.)	Penalty ($ cts.)	Delinquent on First Monday in January 1949 ($ cts.)	Total Delinquent Tax and Penalty ($ cts.)	Remarks
1		125					19	80	50	19	80	Part Paid / Balance Paid	JUN 22 1948 / JUN 26 1948										~~Del. tax 1946~~
2															20	04							
3														9804	19	95							
4		127					19	62	52	20	14	Part Paid / Balance Paid	JUN 22 1948 / JUN 26 1948	9805 / 4763									
5																							
6	SOLD FOR TAXES	5.27 60 Abate #3658					5.27 / 4.26	27 / 24		8.27 / 9.50		2nd Half Paid / 1st Half Paid	OCT 19 1948 / JUN 1 - 1949	4744 / 4755		8.24		8.24					1.26 abated
7	SOLD FOR TAXES	5.27 60 " "					5.27 / 4.26	27 / 24		8.27 / 9.50		2nd Half Paid / 1st Half Paid	OCT 19 1948 / JUN 1 - 1949										1.26 abated
8																							
9																							
10		H 20					3	08		3	08	PAID IN FULL	MAR - 2 1948	2758	3 08								
11																							
12																							
13																							
14																							
15		H 188					29	04		29	04	PAID IN FULL	MAY 14 1948	5321		29 04							
16												PAID IN FULL	APR - 7 1948	4207		1 08							
17																							
18		108					16	68	44	17	12	PAID IN FULL	SEP - 7 1948	11343				17 12	51				
19																							
20																							
		W 2608 / NW 2587 / 5195					107	37	196	109	21												

Assessment ... Real Property in the ... Town of Shingobee

Form 4 CD Miller-Davis Company, Minneapolis

This is according to information from H.W. Jensen. Total acreage of Lot 3 - Sec. 26. is 33.75 acs.

Line	In Whose Name Assessed	To Whom Transferred	Description
1	Ethel B. Burns		Apprly
2			N W ¼ of N W ¼
3			S W ¼ of N W ¼
4			S E ¼ of N W ¼
5	Olaf + Bertha Hanson (~~C.W. + Anna H. Bjarkman~~)		All ... Hy
6			N E ¼ of S W ¼
7			N W ¼ of N W ¼
8			S W ¼ of N W ¼
9			S E ¼ of N W ¼
10			
11			N E ¼ of S W ¼
12			N W ¼ of S W ¼
13			S W ¼ of S W ¼
14			S E ¼ of S W ¼
15			
16			N E ¼ of S E ¼
17			N W ¼ of S E ¼
18			S W ¼ of S E ¼
19			S E ¼ of S E ¼
20			

Cass County, Minnesota, for Taxes for the Year 1947.

Line	Sold for Taxes	Valuations by School Districts (District Agri No. 15, Rate 154.42 Mills) Dollars	Tax including State Homestead $ cts.	State Tax on Non-Homestead 4.07 Mills $ cts.	Special Taxes	Total Taxes $ cts.	Line	Paid	When Paid	Number of Receipt	March Settlement 1948	June Settlement 1948	Penalty	November Settlement 1948	Penalty	Collections to First Monday in January 1949	Penalty	Delinquent on First Monday in January 1949	Total Delinquent Tax and Penalty	Remarks
1	~~Sold for taxes~~	9	1 38	04		1 42	1	PAID IN FULL	AUG - 9 1948	10996				1 42	04					
2							2													
3							3													
4							4													
5		18	2 78	08		2 86	5	PAID IN FULL	MAY 14 1948	5278		2 86								
6							6													
7							7													
8							8													
9							9													
10							10													
11							11													
12							12													
13							13													
14							14													
15							15													
16							16													
17							17													
18							18													
19							19													
20							20													
Total	3/4	27	4 16	12		4 28														

Sunrise Beach · Shingobee Island · Amd. Plat of Sub. of Lot 7 & Lot 8 · Crescent Beach

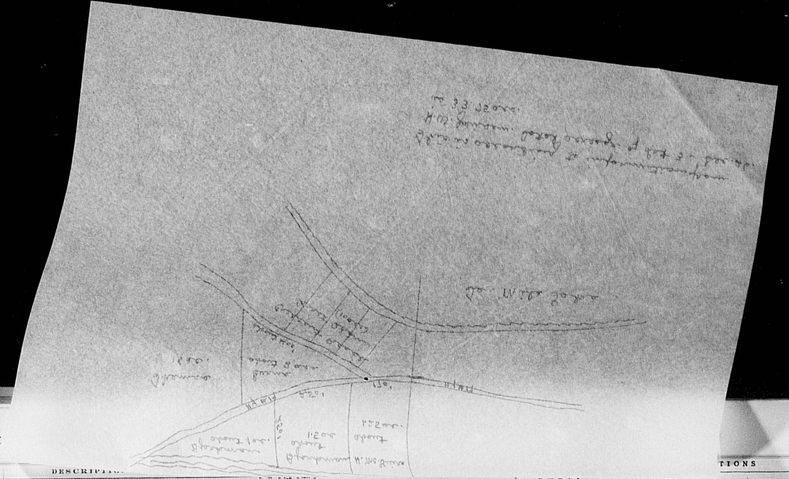

Form 4 CD. MILLER-DAVIS COMPANY, MINNEAPOLIS

In Whose Name Assessed	To Whom Transferred	Description: Subdivision	Sec. or Lot	Town or Block	Rng.	Number of Acres of Land: Acres	Number of Acres of Land: Mills	No. School District	Indemnity Homestead Tax	1935 Agricultural Tax	Land Exclusive of Structures and Improvements (Dollars)	Buildings and Other Structures (Dollars)	Machinery Permanently Attached to Real Estate (Dollars)	Total Type and Full Value (Dollars)	Rural: Homestead Up to $4,500 20% (Dollars)	Rural: Over $4,500 and Non-Homestead 33⅓% (Dollars)	All Other: Homestead Up to $4,500 25% (Dollars)	All Other: Over $4,500 and Non-Homestead 40% (Dollars)	Machinery Permanently Attached to Real Estate 33⅓% (Dollars)	Total Assessed Value (Dollars)	Total Assessed Value as Equalized by the Board of Review (Dollars)	Final Equalized Value (Dollars)
Ethel B. Burns		1 Approx. 6 rods of that part of Lot 3 lying between Crescent Beach ~~Park~~ and First Addition + Hwy #14	26	141	31	2		5														
		2 NW¼ of NE¼																				
		3 SW¼ of NE¼																				
		4 SE¼ of NE¼																				
Olof + Bertha Bjerkeseth		All that part of Lot 3 lying N of Hwy #14 + W of Bjerkeseth tract.				1																
		6 NE¼ of NW¼																				
		7 NW¼ of NW¼																				
		8 SW¼ of NW¼																				
		9 SE¼ of NW¼																				
		10																				
		11 NE¼ of SW¼																				
		12 NW¼ of SW¼																				
		13 SW¼ of SW¼																				
		14 SE¼ of SW¼																				
		15																				
		16 NE¼ of SE¼																				
		17 NW¼ of SE¼																				
		18 SW¼ of SE¼																				
		19 SE¼ of SE¼																				
		20																				

Valuations by School Districts as Equalized by Department of Taxation: District No. Again 5 Rate 15 Mills; District No. ..... Rate ..... Mills; District No. ..... Rate ..... Mills; District No. ..... Rate ..... Mills; District No. ..... Rate ..... Mills

	Sold for Taxes	Dollars	Dollars	Dollars	Dollars	Dollars	Dollars	Tax including State Homestead ..... Mills $ cts.	State Tax on Non-Homestead 4.7 Mills $ cts.	Special Taxes $ cts.	Total Taxes $ cts.		Paid	When Paid Month	Day	Year	Number of Receipt	March Settlement 1948 $ cts.	June Settlement 1948 $ cts.	Penalty $ cts.	November Settlement 1948 $ cts.	Penalty $ cts.	Collections to First Monday in January 1949 $ cts.	Penalty $ cts.	Delinquent on First Monday in January 1949 $ cts.	Total Delinquent Tax and Penalty $ cts.	Remarks
1	[redacted]		9					138	04		142	1	PAID IN FULL	AUG	9	1948	10946				1 42	04					
2												2															
3												3															
4												4															
5			18					278	08		286	5	PAID IN FULL	MAY	14	1948	8878		286								
6												6															
7												7															
8												8															
9												9															
10												10															
11												11															
12												12															
13												13															
14												14															
15												15															
16												16															
17												17															
18												18															
19												19															
20												20															
		34	27					416	12		428																

Sumitra Beach Subdivision Blk 3 & Lot 7 Aud. 142-27

Assessment Roll and Tax List of Real Property in the Town of Shingobee,

Form 4 CD—MILLER-DATA STATIONERY, MINNEAPOLIS

In Whose Name Assessed	To Whom Transferred	Description of Property: Subdivision	Sec. or Lot	Town or Block	Rng.	Number of Acres of Land: Acres	Mills	No. School District	Indicate Highway Road Tax by Ba.	Indicate Agricultural Land Tax by Ba.	True and Full Valuations: Land Exclusive of Structures and Improvements (Dollars)	Buildings and Other Structures (Dollars)	Machinery Permanently Attached to Real Estate (Dollars)	Total True and Full Value (Dollars)	Assessed Valuations: Rural: Homestead Up to $4,000 20% (Dollars)	Rural: Over $4,000 and Non-Homestead 33⅓% (Dollars)	All Other: Homestead Up to $4,000 25% (Dollars)	All Other: Over $4,000 and Non-Homestead 40% (Dollars)	Machinery Permanently Attached to Real Estate 33⅓% (Dollars)	Total Assessed Value (Dollars)	Total Assessed Value as Equalized by the Board of Review (Dollars)	Final Equalized Value (Dollars)
U. S. of America		1 NE¼ of NE¼	27	141	31			5														
U. S. of America		2 NW¼ of NE¼																				
U. S. of America		3 SW¼ of NE¼																				
U. S. of America		4 SE¼ of NE¼																				
		5																				
U. S. of America		6 ~~NE¼ of NW¼~~ Lot 1																				
U. S. of America		7 ~~NW¼ of NW¼~~ " 2																				
Ole Linde		8 SW¼ of NW¼				40																
U. S. of America		9 SE¼ of NW¼																				
		10																				
U. S. of America		11 NE¼ of SW¼																				
~~Edzie Carter~~ Ernest H + Elva Laura Collins		12 NW¼ of SW¼				40			¼													
U. S. of America		13 SW¼ of SW¼																				
U. S. of America		14 SE¼ of SW¼																				
		15																				
U. S. of America		16 NE¼ of SE¼																				
George Ewen		17 NW¼ of SE¼				40																
"		18 SW¼ of SE¼				40																
"		19 SE¼ of SE¼				40																
		20																				
						200																

Cass County, Minnesota, for Taxes for the Year 1947.

	Sold for Taxes	Validations by School Districts as Equalized by Department of Taxation: District No. Cass 15, Rate 13.44 Mills (Dollars)	District No. ..... Rate ..... Mills (Dollars)	District No. ..... Rate ..... Mills (Dollars)	District No. ..... Rate ..... Mills (Dollars)	District No. ..... Rate ..... Mills (Dollars)	Tax including State Homestead ..... Mills ($ cts.)	State Tax on Non-Homestead 4.27 Mills ($ cts.)	Special Taxes ($ cts.)	Total Taxes ($ cts.)		Paid	When Paid: Month Day Year	Number of Receipt	March Settlement 1948 ($ cts.)	June Settlement 1948 ($ cts.)	Penalty ($ cts.)	November Settlement 1948 ($ cts.)	Penalty ($ cts.)	Collections to First Monday in January 1949 ($ cts.)	Penalty ($ cts.)	Delinquent on First Monday in January 1949 ($ cts.)	Total Delinquent Tax and Penalty ($ cts.)	Remarks
1											1													
2											2													
3											3													
4											4													
5											5													
6											6													
7											7													
8	SOLD FOR TAXES	8.7					13.44	36		13.80	½	1st Half Paid JUN 5 1948		6805		6.90						6.90		
9											9													
10											10													
11											11													
12		4.53					8.18			8.18	12	PAID IN FULL DEC - 4 1948		7-1414						8.18		65		
13											13													
14											14													
15											15													
16											16													
17		6.0					9.26	24		9.50	17	PAID IN FULL JUL - 9 1948												
18		6.0					9.26	24		9.50	18	PAID IN FULL JUL - 9 1948		10629		28.50								
19		6.0					9.26	24		9.50	19	PAID IN FULL JUL - 9 1948												
20											20													
		4 5.8 / 2.67 / 3.10					49.40	108		50.48														

Assessment Roll and Tax List of Real Property in the Town of Shingobee, Cass County, Minnesota, for Taxes for the Year 1947.

Form 4 CD Miller-Davis Company, Minneapolis

In Whose Name Assessed	To Whom Transferred	Description of Property: Subdivision	Sec. or Lot	Town or Block	Reg.	Number of Acres of Land: Acres	Mills	No. School District	Indicates Homestead Tax or No	Indicates Agricultural Tax or No	True and Full Valuations: Land Exclusive of Structures and Improvements (Dollars)	Buildings and Other Structures (Dollars)	Machinery Permanently Attached to Real Estate (Dollars)	Total True and Full Value (Dollars)	Assessed Valuations: Rural: Homestead Up to $4,000 20% (Dollars)	Rural: Over $4,000 and Non-Homestead 33⅓% (Dollars)	All Other: Homestead Up to $4,000 25% (Dollars)	All Other: Over $4,000 and Non-Homestead 40% (Dollars)	Machinery Permanently Attached to Real Estate 33⅓% (Dollars)	Total Assessed Value (Dollars)	Total Assessed Valuation Equalized by the Board of Review (Dollars)	Final Equalized Value (Dollars)
Erwin Skoffner ~~Lawrence R. Michelke, Lorretta M. Weller, Harvey Reynolds~~		1 ~~NE¼ of NE¼~~ Lot 1	28	141	31	24.75		5														
U. S. of America		2 ~~NW¼ of NE¼~~ " 2																				
U. S. of America		3 ~~SW¼ of NE¼~~ " 11																				
		4 SE¼ of NE¼																				
		5																				
~~L. R. Michelke, L. M. Weller + H. S. + W. Reynolds~~ State of Minnesota		6 ~~NE¼ of NW¼~~ Lot 3				32.50																
" " " State of Minnesota		7 ~~NW¼ of NW¼~~ " 4				39.50																
U. S. of America		8 ~~SW¼ of NW¼~~ " 5																				
		9 SE¼ of NW¼																				
		10																				
U. S. of America		11 NE¼ of SW¼																				
U. S. of America		12 ~~NW¼ of SW¼~~ Lot 6																				
State of Minnesota		13 ~~SW¼ of SW¼~~ " 7																				
		14 ~~SE¼ of SW¼~~ " 8																				
		15																				
U. S. of America		16 ~~NE¼ of SE¼~~ Lot 10																				
		17 ~~NW¼ of SE¼~~																				
Donald Clemons Eckman + Elizabeth Hannah Eckman Joint + Merritt Eckman Joint		18 ~~SW¼ of SE¼~~ " 9				28.50																
" " "		19 SE¼ of SE¼				40																
		20																				
						165.25																

Valuations by School Districts as Equalized by Department of Taxation

	Sold for Taxes	District No. Cass No. 5 Rate ..... Mills 54.47 Dollars	District No. ..... Rate ..... Mills Dollars	District No. ..... Rate ..... Mills Dollars	District No. ..... Rate ..... Mills Dollars	District No. ..... Rate ..... Mills Dollars	Tax including State Homestead ..... Mills $ cts.	State Tax on Non-Homestead 40 Mills $ cts.	Special Taxes $ cts.	Total Taxes $ cts.		Paid	When Paid Month Day Year	Number of Receipt	March Settlement 1948 $ cts.	June Settlement 1948 $ cts.	Penalty $ cts.	November Settlement 1948 $ cts.	Penalty $ cts.	Collections to First Monday in January 1949 $ cts.	Penalty $ cts.	Delinquent on First Monday in January 1949 $ cts.	Total Delinquent Tax and Penalty $ cts.	Remarks
1		4.55					1.50			1.50	1	PAID IN FULL APR 17 1948		4524		1.50								
2											2													
3											3													
4											4													
5											5													
6	SOLD FOR TAXES	60					9.26	24		9.50	6	Forfeited												9.50 Cancelled
7	SOLD FOR TAXES	60					9.26	24		9.50	7	Forfeited												9.50 "
8											8													
9											9													
10											10													
11											11													
12											12													
13											13													
14											14													
15											15													
16											16													
17											17													
18	SOLD FOR TAXES	4.37					5.72			5.72	18											5.72		
19	SOLD FOR TAXES	4.29					4.48			4.48	19											4.48		
20											20													
		N 121 DH 1860 2041					37.77	48		37.70														

Assessment Roll and Tax List of Real Property in the Town of Shingobee, Cass County, Minnesota, for Taxes for the Year 1947.

Form 4 CD — ALLEN LAWS COMPANY, MINNEAPOLIS

In Whose Name Assessed	To Whom Transferred	Description of Property: Subdivision	Sec. or Lot	Town or Block	Rng.	Number of Acres of Land: Acres	Mills	No. School District	Indicates Homestead Tax or No.	Indicates Agricultural Tax or No.	True and Full Valuations: Land Exclusive of Structures and Improvements (Dollars)	Buildings and Other Structures (Dollars)	Machinery Permanently Attached to Real Estate (Dollars)	Total True and Full Value (Dollars)	Assessed Valuations — Rural: Homestead Up to $4,000 20% (Dollars)	Rural: Over $4,000 and Non-Homestead 33⅓% (Dollars)	All Other: Homestead Up to $4,000 25% (Dollars)	All Other: Over $4,000 and Non-Homestead 40% (Dollars)	Machinery Permanently Attached to Real Estate 33⅓% (Dollars)	Total Assessed Value (Dollars)	Total Assessed Value on Equalized by the Board of Review (Dollars)	Final Equalized Value (Dollars)
U. S. of America		1 NE¼ of NE¼	29	141	31			5														
U. S. of America		2 NW¼ of NE¼																				
U. S. of America		3 SW¼ of NE¼																				
U. S. of America		4 SE¼ of NE¼																				
		5																				
U. S. of America		6 NE¼ of NW¼																				
U. S. of America		7 NW¼ of NW¼																				
State of Minnesota		8 SW¼ of NW¼																				
State of Minnesota		9 SE¼ of NW¼																				
		10																				
State of Minnesota		11 NE¼ of SW¼																				
U. S. of America		12 NW¼ of SW¼																				
State of Minnesota		13 SW¼ of SW¼																				
State of Minnesota		14 SE¼ of SW¼																				
		15																				
U. S. of America		16 NE¼ of SE¼																				
U. S. of America		17 NW¼ of SE¼																				
H. A. Michelke	State of Minnesota	18 SW¼ of SE¼				40																
U. S. of America		19 SE¼ of SE¼																				
		20																				
						40																

Valuations by School Districts as Totalized by Department of Taxation: Cass 5

Sold for Taxes	District No. ..... Rate ..... Mills (Dollars)	District No. ..... Rate ..... Mills (Dollars)	District No. ..... Rate ..... Mills (Dollars)	District No. ..... Rate ..... Mills (Dollars)	Districts No. ..... Rate ..... Mills (Dollars)	Districts No. ..... Rate ..... Mills (Dollars)	Tax including State Homestead 7.62 Mills ($ cts.)	State Tax on Non-Homestead ..... Mills ($ cts.)	Special Taxes ($ cts.)	Total Taxes ($ cts.)		Paid	When Paid: Month	Day	Year	Number of Receipt	March Settlement 1948 ($ cts.)	June Settlement 1948 ($ cts.)	Penalty ($ cts.)	November Settlement 1948 ($ cts.)	Penalty ($ cts.)	Collections to First Monday in January 1949 ($ cts.)	Penalty ($ cts.)	Delinquent on First Monday in January 1949 ($ cts.)	Total Delinquent Tax and Penalty ($ cts.)	Remarks
											1																
											2																
											3																
											4																
											5																
											6																
											7																
											8																
											9																
											10																
											11																
											12																
											13																
											14																
											15																
											16																
											17																
SOLD FOR TAXES		48					7.62	20		7.62	18	Forfeited															7.62 Canc.
											19																
											20																
		48					7.62	20		7.62																	

Sunrise Search Shingobee Island Lot 7 Block 2 Area Plat 142-31

Assessment Roll and Tax List of Real Property in the Town of Shingobee, Cass County, Minnesota, for Taxes for the Year 1947.

Form 4 CD ALLEN-DAVIS COMPANY, MINNEAPOLIS

In Whose Name Assessed	To Whom Transferred	Description of Property: Subdivision	Sec. or Lot	Town or Block	Rng.	Number of Acres of Land: Acres	100ths	No. School District	Info. Info. Appl. Homestead Tax or No.	Info. Info. Appl. Veterans Tax or No.	True and Full Valuations: Land Exclusive of Structures and Improvements (Dollars)	Buildings and Other Structures (Dollars)	Machinery Permanently Attached to Real Estate (Dollars)	Total True and Full Value (Dollars)	Assessed Valuations: Rural: Homestead Up to $4,000 20% (Dollars)	Rural: Over $4,000 and Non-Homestead 33⅓% (Dollars)	All Other: Homestead Up to $4,000 25% (Dollars)	All Other: Over $4,000 and Non-Homestead 40% (Dollars)	Machinery Permanently Attached to Real Estate 33⅓% (Dollars)	Total Assessed Value (Dollars)	Total Assessed Value as Equalized by the Board of Review (Dollars)	Final Equalized Value (Dollars)
U. S. of America		1 NE¼ of NE¼	30	141	31		5															
Myrtle Leflamy		2 NW¼ of NE¼				27	55															
~~Geo. Klein~~	Herbert L. & Helen W. Miller	3 SW¼ of NE¼				11	02															
~~Charles & Esther Mielke~~	Lorenz Hehnbuechl	4 SE¼ of NE¼				37	04					100 added										
Potter L. & Mae F. Brandmeil		5 S 100' of SE¼ of NE¼																				
W. F. Weiss		6 NE¼ of NW¼, less .39 ac. along lake				14	20															
Jos. C. & Mike A. Poncelet, Jr.		7 ~~NW¼ of NW¼~~ Lot 1				15	29															
"		8 ~~SW¼ of NW¼~~ " 2				51	91															
"		9 SE¼ of NW¼				52	87															
Henry Heathman		10 .39 ac. along lake of NE¼ NW¼				39	65															
Mike Poncelet, Jr.		11 NE¼ of SW¼				32	41															
U. S. of America		12 ~~NW¼ of SW¼~~ Lot 3																				
U. S. of America		13 ~~SW¼ of SW¼~~ " 4																				
U. S. of America		14 SE¼ of SW¼																				
		15																				
John H. Haugen		16 NE¼ of SE¼				31	70															
~~Geo. J. Klein~~	Herbert L. & Helen W. Miller	17 NW¼ of SE¼				10																
"	" " "	18 SW¼ of SE¼				6	80															
George Odaroff		19 SE¼ of SE¼				34	31															
		20																				
						350	55															

Valuations by School Districts as Equalized by Department of Taxation: District No. Cass 5, Rate ..... Mills; District No. ....., Rate ..... Mills; District No. ....., Rate ..... Mills; District No. ....., Rate ..... Mills; District No. ....., Rate ..... Mills; District No. ....., Rate ..... Mills

Sold for Taxes	District 5 Dollars	District Dollars	District Dollars	District Dollars	District Dollars	District Dollars	Tax including State Homestead $ cts.	State Tax on Non-Homestead 40 Mills $ cts.	Special Taxes $ cts.	Total Taxes $ cts.	Paid	When Paid: Month Day Year	Number of Receipt	March Settlement 1948 $ cts.	June Settlement 1948 $ cts.	Penalty $ cts.	November Settlement 1948 $ cts.	Penalty $ cts.	Collections to First Monday in January 1949 $ cts.	Penalty $ cts.	Delinquent on First Monday in January 1949 $ cts.	Total Delinquent Tax and Penalty $ cts.	Remarks
	36						5 56	14		5 70	PAID IN FULL	JUN 10 1948	7761		5 70								
SOLD FOR TAXES	20						3 08	08		3 16	PAID IN FULL	JUN 9 1948	7343		3 16								
	H 137						21 16			21 16	PAID IN FULL	MAR 23 1948			21 16								This includes tax for
							Tax in line 4																
	H 92						14 20			14 20	PAID IN FULL	April 2 1948	7759		14 20								
	H 45						6 94			6 94	PAID IN FULL	MAR - 2 1948											
	H 45						6 94			6 94	PAID IN FULL	MAR - 2 1948											
	H 144						22 24			22 24	PAID IN FULL	MAR - 2 1948		25 54	40 60								
	H 29						4 48			4 48	PAID IN FULL	MAR - 2 1948											
	249						38 46	1 02		39 48	PAID IN FULL	JUN 9 1948	7337		39 48								
SOLD FOR TAXES	65						10 04	26		10 30	PAID IN FULL	JUN 9 1948	7343		15 20								
SOLD FOR TAXES	31						4 78	12		4 90	PAID IN FULL	JUN 9 1948											
	57						8 80	22		9 02	PAID IN FULL	MAY 24 1948	6616		9 02								
	4 249 2						146 68	6 34		148 57													
	7 M 45 2																						
	750																						

Assessment Roll and Tax List of Real Property in the Town of Shingobee, Cass County, Minnesota, for Taxes for the Year 1947.

Form 4 CD

Line	In Whose Name Assessed	To Whom Transferred	Subdivision	Sec. or Lot	Town or Block	Rng.	Acres	100ths	No. School District	Sold for Taxes	District No. 5 Agri. Rate 154.42 Mills (Dollars)	District No. 5 NA Rate 161.42 Mills (Dollars)	Tax including State Homestead ($ cts.)	State Tax on Non-Homestead 4.07 Mills ($ cts.)	Total Taxes ($ cts.)	Paid	When Paid	Number of Receipt	June Settlement 1948	November Settlement 1948	Delinquent on First Monday in January 1949
1	U. S. of America		NE¼ of NE¼	31	141	31			5												
2	Clarence E~~ugene~~ + Agnes R~~oot~~ Olsen / ~~John W. + Anna M. Swanson~~		NW¼ of NE¼				29					H 466	78 94		78 94	PAID IN FULL	MAY 27 1948	5687	85 04		
3	" — " " "		SW¼ of NE¼				39	81				H 36	6 10		6 10	PAID IN FULL	MAY 27 1948				
4	U. S. of America		SE¼ of NE¼																		
5																					
6	Merlin R. Wyatt		NE¼ of NW¼				12	08		SOLD FOR TAXES	36		5 56	14	5 70						5 70
7	U. S. of America		~~NW¼ of NW¼~~ Lot 1																		
8	Arnold Nelson		~~SW¼ of NW¼~~ " 2				48	82			H 66		10 20		10 20	2nd Half Paid / 1st Half Paid	OCT 21 1948 / MAY 24 1948	12070 / 5557	5 10	5 10	
9	U. S. of America		SE¼ of NW¼																		
10																					
11	Joe W. Jung		NE¼ of SW¼				18	11			45		6 94	18	7 12	PAID IN FULL	JUL 12 1948	10092	7 12		
12	U. S. of America		~~NW¼ of SW¼~~ Lot 3																		
13	Eda Stall		~~SW¼ of SW¼~~ " 4				48	51			284		43 86	116	45 02	PAID IN FULL	JUN 5 1948	6903	45 02		
14	U. S. of America		SE¼ of SW¼																		
15																					
16	U. S. of America		NE¼ of SE¼																		
17	U. S. of America		NW¼ of SE¼																		
18	U. S. of America		SW¼ of SE¼																		
19	U. S. of America		SE¼ of SE¼																		
20																					
							196	33			H 66 / NH 365 / 431	502 / — / 502 = 933	85 04 / 66 56 / 151 60	148	153 08						

Shingobee Island

Aud. Plat of SW¼ OF SE¼ & Lot 7

Aud. Plat of Lot 5 142-31

Assessment Roll and Tax List of Real Property in the Town of Shingobee, Cass County, Minnesota, for Taxes for the Year 1947.

Form 4 CD

In Whose Name Assessed	To Whom Transferred	Description of Property: Subdivision	Sec. or Lot	Town of Block	Rng.	Number of Acres of Land: Acres	Tenths	No. School District	Indicate Homestead Tax by Yes or No	Indicate Agricultural Tax by Yes or No	True and Full Valuations: Land Exclusive of Structures and Improvements (Dollars)	Buildings and Other Structures (Dollars)	Machinery Permanently Attached to Real Estate (Dollars)	Total True and Full Value (Dollars)	Assessed Valuations: Rural: Homestead Up to $4,000 20% (Dollars)	Rural: Over $4,000 and Non-Homestead 33⅓% (Dollars)	All Other: Homestead Up to $4,000 25% (Dollars)	All Other: Over $4,000 and Non-Homestead 40% (Dollars)	Machinery Permanently Attached to Real Estate 33⅓% (Dollars)	Total Assessed Value (Dollars)	Total Assessed Value as Equalized by the Board of Review (Dollars)	Final Equalized Value (Dollars)
U. S. of America		1 NE¼ of NE¼	32	141	31			5														
~~G. P. Michelke~~	State of Minnesota	2 NW¼ of NE¼				40																
U. S. of America		3 SW¼ of NE¼																				
U. S. of America		4 SE¼ of NE¼																				
		5																				
State of Minnesota		6 NE¼ of NW¼																				
State of Minnesota		7 NW¼ of NW¼																				
State of Minnesota		8 SW¼ of NW¼																				
U. S. of America		9 SE¼ of NW¼																				
		10																				
U. S. of America		11 NE¼ of SW¼																				
U. S. of America		12 NW¼ of SW¼																				
U. S. of America		13 SW¼ of SW¼																				
U. S. of America		14 SE¼ of SW¼																				
State of Minnesota		15 ~~S½ of NW¼ of SE¼~~																				
U. S. of America		16 NE¼ of SE¼																				
G. P. Michelke	State of Minnesota	17 NW¼ of SE¼				20																
John E. Blomquist		18 SW¼ of SE¼				40																
"		19 ~~SE¼ of SE¼~~ Lot 1				33	75															
		20																				
						133	75															

Valuations by School Districts as Equalized by Department of Taxation: District No. 5 (Cass); Rate 134.4 Mills

Sold for Taxes	District No. ..... Rate ..... Mills (Dollars)	District No. 5 Rate 134.4 Mills (Dollars)	District No. ..... Rate ..... Mills (Dollars)	District No. ..... Rate ..... Mills (Dollars)	District No. ..... Rate ..... Mills (Dollars)	Tax including State Homestead ..... Mills ($ cts.)	State Tax on Non-Homestead 4.07 Mills ($ cts.)	Special Taxes ($ cts.)	Total Taxes ($ cts.)	Paid	When Paid: Month Day Year	Number of Receipt	March Settlement 1948 ($ cts.)	June Settlement 1948 ($ cts.)	Penalty ($ cts.)	November Settlement 1948 ($ cts.)	Penalty ($ cts.)	Collections to First Monday in January 1949 ($ cts.)	Penalty ($ cts.)	Delinquent on First Monday in January 1949 ($ cts.)	Total Delinquent Tax and Penalty ($ cts.)	Remarks
SOLD FOR TAXES		48				7 42	20		7 62	Forfeited												7.62 Canc.
SOLD FOR TAXES		24				3 70	10		3 80	Forfeited												3.80 Canc.
~~[illegible]~~		88				13 58	36		13 94	Part Paid	SEP 1 - 1948											Balance 3.46
~~[illegible]~~		45				6 94	18		7 12	Balance Paid	SEP - 4 1948											
										Part Paid	SEP 1 - 1948											
										Balance Paid	SEP - 4 1948											
	7 14	205				31 64	84		32 48													

Shingobee Branch Shingobee Island Lot 7 Assr. Plat 118-21

Assessment Roll and Tax List of Real Property in the Town of Shingobee, Cass County, Minnesota, for Taxes for the Year 1947.

Form 4 CD. Miller Data Center, Minneapolis

	IN WHOSE NAME ASSESSED	TO WHOM TRANSFERRED	DESCRIPTION OF PROPERTY: SUBDIVISION	Sec. or Lot	Town or Block	Rng.	Number of Acres of Land: Acres	Mills	No. School District	Indicate Agricultural Land Yes or No	Indicate Agricultural Tax Yes or No	TRUE AND FULL VALUATIONS: LAND Exclusive of Structures and Improvements (Dollars)	BUILDINGS and Other Structures (Dollars)	MACHINERY Permanently Attached to Real Estate (Dollars)	TOTAL True and Full Value (Dollars)	ASSESSED VALUATIONS: RURAL: Homestead Up to $4,000 20% (Dollars)	RURAL: Over $4,000 and Non-Homestead 33⅓% (Dollars)	ALL OTHER: Homestead Up to $4,000 25% (Dollars)	ALL OTHER: Over $4,000 and Non-Homestead 40% (Dollars)	MACHINERY Permanently Attached to Real Estate 33⅓% (Dollars)	TOTAL ASSESSED VALUE (Dollars)	Total Assessed Value as Equalized by the Board of Review (Dollars)	FINAL EQUALIZED VALUE (Dollars)
1	Merritt Celina Bint + Bliz Hannah + Donald Clemons Eckman's int.		NE¼ of NE¼	33	141	31	40		5														
2	Genevieve Michelke	State of Minnesota	~~NW¼ of NE¼~~ Lot 1				38.25																
3	" "	State of Minnesota	SW¼ of NE¼				40																
4	U. S. of America		SE¼ of NE¼																				
5																							
6	U. S. of America		~~NE¼ of NW¼~~ E½ of Lot 2																				
7	U. S. of America		~~NW¼ of NW¼~~ Lot 3																				
8	U. S. of America		SW¼ of NW¼																				
9			SE¼ of NW¼																				
10																							
11	State of Minnesota		NE¼ of SW¼																				
12	Luzetta Ruth Sarne		NW¼ of SW¼				40																
13	" "		~~SW¼ of SW¼~~ Lot 4				30.25																
14	U. S. of America		~~SE¼ of SW¼~~ " 5																				
15																							
16	U. S. of America		NE¼ of SE¼																				
17	State of Minnesota		NW¼ of SE¼																				
18	State of Minnesota		SW¼ of SE¼																				
19	U. S. of America		SE¼ of SE¼																				
20																							
							188.50																

VALUATIONS BY SCHOOL DISTRICTS AS EQUALIZED BY DEPARTMENT OF TAXATION

	SOLD FOR TAXES	District No. 5 Rate 47.47 Mills	District No. ..... Rate ..... Mills	District No. ..... Rate ..... Mills	District No. ..... Rate ..... Mills	District No. ..... Rate ..... Mills	District No. ..... Rate ..... Mills	Tax including State Homestead ..... Mills	State Tax on Non-Homestead 4.07 Mills	SPECIAL TAXES	TOTAL TAXES		PAID	WHEN PAID Month Day Year	Number of Receipt	March Settlement 1948	June Settlement 1948	Penalty	November Settlement 1948	Penalty	Collections to First Monday in January 1949	Penalty	Delinquent on First Monday in January 1949	Total Delinquent Tax and Penalty	REMARKS
		Dollars	Dollars	Dollars	Dollars	Dollars	Dollar	$ cts.	$ cts.	$ cts.	$ cts.					$ cts.	$ cts.	$ cts.	$ cts.	$ cts.	$ cts.	$ cts.	$ cts.	$ cts.	
1	SOLD FOR TAXES	4 29						4 48			4 48	1											4 48		7.62 Canc.
2	SOLD FOR TAXES	48						7 42	20		7 62	2	Forfeited												7.62 "
3	SOLD FOR TAXES	48						7 42	20		7 62	3	Forfeited												
4												4													
5												5													
6												6													
7												7													
8												8													
9												9													
10												10													
11												11													
12		4 29						4 48			4 48	12											4 48	4.93	
13		4 73						11 28			11 28	13											11 28	12.41	
14												14													
15												15													
16												16													
17												17													
18												18													
19												19													
20												20													
		4 31						35 08	40		35 48														
		7M 3 6																							
		227																							

Assessment Roll and Tax List of Real Property in the Town of Shingobee, Cass County, Minnesota, for Taxes for the Year 1947.

Form 4 CD Miller-Davis Company, Minneapolis

Valuations by School Districts as Equalized by Department of Taxation: District Agri 5, Rate 154.42 Mills. State Tax on Non-Homestead 4.07 Mills.

Line	In Whose Name Assessed	To Whom Transferred	Subdivision	Sec. or Lot	Town or Block	Rng.	Acres of Land	Sold for Taxes	District Agri 5 (Dollars)	Tax including State Homestead	State Tax on Non-Homestead	Special Taxes	Total Taxes	Paid	When Paid	Number of Receipt	March Settlement 1948	June Settlement 1948	November Settlement 1948	Total Delinquent Tax and Penalty	Remarks
1	Henry Rose		NE¼ of NE¼	34	141	31	54 90		66	10 20	26		10 46	PAID IN FULL	JUN 14 1948	7830		20 92			
2	"		NW¼ of NE¼				52 21		66	10 20	26		10 46	PAID IN FULL	JUN 14 1948						
3	Alphia Miner	E½ of Lot 1 less sold	SW¼ of NE¼				52 09		132	20 38	54		20 92	PAID IN FULL	MAY-5 1948	5043		20 92			
4	Henry Rose		Lot 1 less S 200' x 40 rds + less 100' x 250' ~~SE¼ of NE¼~~ + less W½ of Lot 1 + less S.25' of E½ of Lot 1				15 81 / 17 56		63	9 72	26		9 98	PAID IN FULL	MAR 30 1948	4088		9 98			
5	Alphia H. Miner		W½ of Lot 1 + S.25' of E½ of Lot 1				19 50		192	29 64	78		30 42	PAID IN FULL	MAY-5 1948	5043		30 42			
6	U. S. of America		NE¼ of NW¼																		
7	U. S. of America		NW¼ of NW¼																		
8	U. S. of America		SW¼ of NW¼																		
9	U. S. of America		SE¼ of NW¼																		
10	Henry Rose / E. L. Batcheller	"D"	Commencing 225' N of SW Corner of E½ of Lot 1; thence S. 200'; thence E. 660' to lake; thence NE 158'; thence NW to point of begin.				1		30	4 64	12		4 76	PAID IN FULL	JUL 17 1948	10611		4 76			
11	U. S. of America		NE¼ of SW¼																		
12	U. S. of America		NW¼ of SW¼																		
13	U. S. of America		SW¼ of SW¼																		
14	U. S. of America		SE¼ of SW¼																		
15	Elmer G. Johnson		N. 300' of Lot 2				13 44		390	60 22	158		61 80	PAID IN FULL	JUN 5 1948	4897		61 80			
16	R.W. Devoe		S. 300' of N 600' of Lot 2 ~~NE¼ of SE¼~~				13 44	SOLD FOR TAXES	290	44 78	118		45 96							~~45 96~~	Pd DR 20824
17	C. Petrus Peterson		N. 470' of S. 720' of Lot 2 ~~NW¼ of SE¼~~				15 44		517	79 84	210		81 94	2nd Half Paid / 1st Half Paid	OCT 19 1948 / FEB 9 1948	11738 / 1238	40 97		40 97		
18	Wm. Shofner (Basil E. Shofner)		SW¼ of SE¼ less Plat of Chginton Beach ~~+ less N.208.9' of S.241.9' of W.208.9'~~				41 54 ~~40 54~~		H 70	10 80		all charge to Shofner	~~10 80~~ 11 44	1st Half Paid	MAY 21 1948	5526		5 72	5 72		
19	~~Donald Clemons Eckman~~		~~N 208.9' of S 241.9' of W 208.9' of SW¼ of SE¼~~				1		4	62	02		~~64~~	2nd Half Paid	OCT 26 1948	12331					This deeded to Shofner.
20																					
	Continued on next page						281 12		H 70 / NH 1750 / 1820	[illegible]1 04	710		288 14								

Form 4 C.D. MILLER-DAVIS COMPANY, MINNEAPOLIS

	IN WHOSE NAME ASSESSED	TO WHOM TRANSFERRED
1		
2		
3		
4		
5	Theodore Helen G. Kolderie	
6	Edwin Nordland	
7		
8		
9		
10	Theodore + Helen G. Kolderie	
11		
12		
13		
14		
15	Jessie L. Taylor	~~Jessie L. Taylor~~ Bruce W Taylor
16		
17		
18		
19		
20		

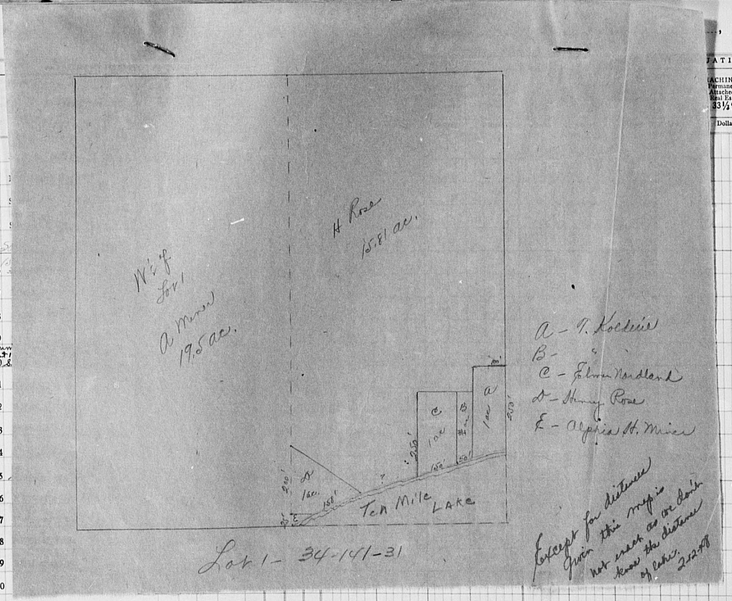

VALUATIONS			
MACHINERY Permanently Attached to Real Estate 33⅓%	TOTAL ASSESSED VALUE	Total Assessed Value as Equalized by the Board of Review	FINAL EQUALIZED VALUE
Dollars	Dollars	Dollars	Dollars

	SOLD FOR TAXES	VALUATIONS BY SCHOOL DISTRICTS AS EQUALIZED BY DEPARTMENT OF TAXATION: District No. 115 Rate 15.4 Mills	District No. ..... Rate ..... Mills	District No. ..... Rate ..... Mills	District No. ..... Rate ..... Mills	District No. ..... Rate ..... Mills	District No. ..... Rate ..... Mills	Tax including State Homestead ..... Mills	State Tax on Non-Homestead 4.0 Mills	SPECIAL TAXES	TOTAL TAXES	PAID	WHEN PAID Month Day Year	Number of Receipt	March Settlement 1948	June Settlement 1948	Penalty	November Settlement 1948	Penalty	Collections to First Monday in January 1949	Penalty	Delinquent on First Monday in January 1949	Penalty	Total Delinquent Tax and Penalty	REMARKS
		Dollars	Dollars	Dollars	Dollars	Dollars	Dollars	$ cts.	$ cts.	$ cts.	$ cts.				$ cts.	$ cts.	$ cts.	$ cts.	$ cts.	$ cts.	$ cts.	$ cts.	$ cts.	$ cts.	$ cts.	
1												1														
2												2														
3												3														
4												4														
5												5														
5												6	PAID IN FULL	see line #4 page 38												
6												7														
7												8														
8												9														
9												10	PAID IN FULL	JUN 4 1948	6898		5120									
10		323						4988	137		5120	11														
11												12														
12												13														
13												14														
14												15	PAID IN FULL	JUN 10 1948	7266		8162									
15		515						7952	210		8162	16														
16												17														
17												18														
18												19														
19												20														
20																										
		N4 338						17940	347		13782															

Sunrise Beach Shingobee Island Gov Lot 6 & Lot 7 Aug 1947 T42-31

Form 4 CD Miller-Davis Company, Minneapolis

In Whose Name Assessed	To Whom Transferred	Description of Property: Subdivision	Sec. or Lot	Town. or Block	Rng.	Number of Acres of Land: Acres	Mills	No. School District	Indemnity Land Tax or No Tax	True and Full Valuations: Land Exclusive of Structures and Improvements	Buildings and Other Structures	Machinery Permanently Attached to Real Estate	Total Type and Mill Value	Assessed Valuations: Rural: Homestead Up to $4,000 20%	Over $4,000 and Non-Homestead 33⅓%	All Other: Homestead Up to $4,000 25%	Over $4,000 and Non-Homestead 40%	Machinery Permanently Attached to Real Estate 33⅓%	Total Assessed Value	Total Assessed Value as Equalized by the Board of Review	Final Equalized Value
						Acres	Mills			Dollars	Dollars	Dollars	Dollars	Dollars	Dollars	Dollars	Dollars	Dollars	Dollars	Dollars	Dollars
		1 NE¼ of NE¼	34	141	31			5													
		2 NW¼ of NE¼																			
		3 SW¼ of NE¼																			
		4 SE¼ of NE¼																			
Theodore Helen G. Kolderie		5 [illegible] of lot 1					25														
Edna Nordland		6 NE¼ of NW¼					100														
		7 NW¼ of NW¼																			
		8 SW¼ of NW¼																			
		9 SE¼ of NW¼																			
Theodore + Helen G. Kolderie		Commencing at intersection of E line of lot 1 + Sen Mille Lacs, N 250' E 127.100', to L to lake, NE to point of beginning					57														
		11 NE¼ of SW¼																			
		12 NW¼ of SW¼																			
		13 SW¼ of SW¼																			
		14 SE¼ of SW¼																			
Jessie L. Taylor ~~Hoody L. Taylor~~	Bruce W Taylor	15 S. 250' of Lot 2					11 44														
		16 NE¼ of SE¼																			
		17 NW¼ of SE¼																			
		18 SW¼ of SE¼																			
		19 SE¼ of SE¼																			
		20																			
							13.01														

	Sold for Taxes	Valuations by School Districts as Equalized by Department of Taxation: District No. Rate Mills	District No. Rate Mills	District No. Rate Mills	District No. Rate Mills	District No. Rate Mills	Tax including State Homestead Mills	State Tax on Non-Homestead Mills	Special Taxes	Total Taxes		Paid	When Paid: Month	Day	Year	Number of Receipt	March Settlement 1948	June Settlement 1948	Penalty	November Settlement 1948	Penalty	Collections to First Monday in January 1949	Penalty	Delinquent on First Monday in January 1949	Total Delinquent Tax and Penalty	Remarks
		Dollars	Dollars	Dollars	Dollars	Dollars	Dollars	$ cts.	$ cts.	$ cts.							$ cts.	$ cts.	$ cts.	$ cts.	$ cts.	$ cts.	$ cts.	$ cts.	$ cts.	
1											1															
2											2															
3											3															
4											4															
5											5															
6											6	PAID IN FULL	see line #4 page 38													
7											7															
8											8															
9											9															
10		323					49.88	1.37		51.20	10	PAID IN FULL	JUN 4	1948		6698		51.20								
11											11															
12											12															
13											13															
14											14															
15		515					79.57	2.10		81.67	15	PAID IN FULL	JUN 10	1948		7766		81.67								
16											16															
17											17															
18											18															
19											19															
20											20															
		N½ 838					179.40	3.47		137.87																

Assessment Roll and Tax List of Real Property in the Town of Shingobee,

Form 4 C.D. Prepared by State Tax Commission, Minneapolis

In Whose Name Assessed	To Whom Transferred	Description of Property: Subdivision	Sec. or Lot	Town or Block	Rng.	Number of Acres of Land: Acres	Hundredths	No. School District	Indicate Improvements on Real Estate by Letter or No.	True and Full Valuations: Land Exclusive of Structures and Improvements (Dollars)	Buildings and Other Structures (Dollars)	Machinery Permanently Attached to Real Estate (Dollars)	Total True and Full Value (Dollars)	Assessed Valuations: Rural: Homestead Up to $4,000 20% (Dollars)	Rural: Over $4,000 and Non-Homestead 33⅓% (Dollars)	All Other: Homestead Up to $4,000 25% (Dollars)	All Other: Over $4,000 and Non-Homestead 40% (Dollars)	All Other: Machinery Permanently Attached to Real Estate 33⅓% (Dollars)	Total Assessed Value (Dollars)	Total Assessed Value as Equalized by the Board of Review (Dollars)	Final Equalized Value (Dollars)
		1 NE¼ of NE¼	35	141	31			5													
Al E. Woock, Glenn W. Witham, Clarence J. Klempfer ~~Daniel Bertrand Dishney + Helen B. McNeill~~ ~~Adolph Klempfer~~		2 NW¼ of NE¼																			
		3 ~~SW¼ of NE¼~~ Lot 1 (Pretted Park Point)				37	60														
		4 SE¼ of NE¼																			
Theodore + Helen G. Koeferie		5 50' x 250' of Lot 4					35														
~~Park Region Timber Co~~ Davi Hus Land Company		6 ~~NE¼ of NW¼~~ Lot 2				2	40														
George Ewen		7 ~~NW¼ of NW¼~~ = 3 Lot + less 100' x 250' + less 60' x 250' +					30														
Everett L. Batcheller + Henry Rose		8 ~~SW¼ of NW¼~~ less 1 ac.				28	31														
Ada L. Machlin		9 200' x 250' of Lot 4 ~~SE¼ of NW¼~~					117														
Lloyd + Mildred Sundin		10 350' on lake x 250' of Lot 4					1														
		11 NE¼ of SW¼																			
		12 NW¼ of SW¼																			
		13 SW¼ of SW¼																			
		14 SE¼ of SW¼																			
		15																			
		16 NE¼ of SE¼																			
		17 NW¼ of SE¼																			
		18 SW¼ of SE¼																			
		19 SE¼ of SE¼																			
		20																			
							100	83													

Valuations by School Districts as Equalized by Department of Taxation

Sold for Taxes	District No. Copy No. 1 Rate ... Mills	District No. Rate ... Mills	District No. Rate ... Mills	District No. Rate ... Mills	District No. Rate ... Mills	Tax including State Homestead ... Mills	State Tax on Non-Homestead 4.87 Mills	Special Taxes	Total Taxes	Paid	When Paid (Month Day Year)	Number of Receipt	March Settlement 1948	June Settlement 1948	Penalty	November Settlement 1948	Penalty	Collections to First Monday in January 1949	Penalty	Delinquent on First Monday in January 1949	Penalty	Total Delinquent Tax and Penalty	Remarks
	Dollars	Dollars	Dollars	Dollars	Dollars	Dollars	$ cts.	$ cts.	$ cts.				$ cts.	$ cts.	$ cts.	$ cts.	$ cts.	$ cts.	$ cts.	$ cts.	$ cts.	$ cts.	
1										1													
2										2													
3	96					1482	40		1522	3	This is tax for Platted Park Point (Lot 1) (Park Point on lake)												
4										4													
5	4					62	02		64	5	PAID IN FULL JUN 4 1948	6896		64									
6	14					216	06		222	6	PAID IN FULL JAN 22 1948	354	222										
7	54					834	22		856	7	PAID IN FULL JUL - 9 1948	1263		856									
8	54					834	22		856	8	PAID IN FULL JAN 29 1948	1115	856										
9	321					4956	130		5086	9	1st Half Paid MAY 27 1948 / 2nd Half Paid OCT - 5 1948	1038 / 1038		2643		2543 / 2960	149						
~~SOLD~~ 10	376					5806	154		5960	10	PAID IN FULL AUG 14 1948	1228											
11										11													
12										12													
13										13													
14										14													
15										15													
16										16													
17										17													
18										18													
19										19													
20										20													
	N 919					14190	376		14566														

Assessment Roll and Tax List of Real Property in the Town of Shingalee, Cass County, Minnesota, for Taxes for the Year 1947.

Form 4 CD. MILLER-DAVIS COMPANY, MINNEAPOLIS

	IN WHOSE NAME ASSESSED	TO WHOM TRANSFERRED	DESCRIPTION OF PROPERTY: SUBDIVISION	Sec. or Lot	Town or Block	Rng.	Number of Acres of Land: Acres	100ths	Indicates Homestead Tax or No.	No. School District	TRUE AND FULL VALUATIONS: LAND Exclusive of Structures and Improvements (Dollars)	BUILDINGS and Other Structures (Dollars)	MACHINERY Permanently Attached to Real Estate (Dollars)	TOTAL True and Full Value (Dollars)	ASSESSED VALUATIONS: RURAL: Homestead Up to $4,500 20% (Dollars)	RURAL: Over $4,500 and Non-Homestead 33⅓% (Dollars)	ALL OTHER: Homestead Up to $4,000 25% (Dollars)	ALL OTHER: Over $4,500 and Non-Homestead 40% (Dollars)	MACHINERY Permanently Attached to Real Estate 33⅓% (Dollars)	TOTAL ASSESSED VALUE (Dollars)	Total Assessed Value as Equalized by the Board of Review (Dollars)	FINAL EQUALIZED VALUE (Dollars)
1	Clarence D. Tearse		~~NE¼ of NE¼~~ Lot 2	36	141	31	37	78		5												
2	Emily Johnson + Henry Bosworth		~~NW¼ of NE¼~~ Lot 1 less 1 ac				21	12														
3	Walter E. Zimbleck (Z. MABEE)		~~SW¼ of NE¼~~ Lot 6				27	22														
	State of Minnesota		4 ~~SE¼ of NE¼~~ " 3																			
	L. A. Bassett		5 W. 1 ac. of Lot 1				1															
			6 NE¼ of NW¼																			
			7 NW¼ of NW¼																			
			8 SW¼ of NW¼																			
	Albert + Lydia Thomas		9 ~~SE¼ of NW¼~~ Lot 7 less Platted				15	80														
			10																			
	Geo. B. Leonard		11 ~~NE¼ of SW¼~~ Lot 8				33	61														
			12 NW¼ of SW¼																			
			13 SW¼ of SW¼																			
	" "		14 ~~SE¼ of SW¼~~ " 9				18	71														
			15																			
	State of Minnesota		16 ~~NE¼ of SE¼~~ Lot 5																			
	Herman Schalberg	State of Minnesota	17 NW¼ of SE¼				43	53														
	"	State of Minnesota	18 SW¼ of SE¼				44	49														
	"	State of Minnesota	19 ~~SE¼ of SE¼~~ " 4				43	65														
			20																			
							284	71														

Cass County, Minnesota, for Taxes for the Year 1947.

	SOLD FOR TAXES	VALUATIONS BY SCHOOL DISTRICTS AS EQUALIZED BY DEPARTMENT OF TAXATION: District No. 5 Rate 54 Mills	Dollars	District No. ..... Rate ..... Mills	Dollars	District No. ..... Rate ..... Mills	Dollars	District No. ..... Rate ..... Mills	Dollars	District No. ..... Rate ..... Mills	Dollars	Tax including State Homestead ..... Mills	$ cts.	State Tax on Non-Homestead 4.07 Mills	$ cts.	SPECIAL TAXES	$ cts.	TOTAL TAXES	$ cts.		PAID	WHEN PAID Month Day Year	Number of Receipt	March Settlement 1948	$ cts.	June Settlement 1948	$ cts.	Penalty	$ cts.	November Settlement 1948	$ cts.	Penalty	$ cts.	Collections to First Monday in January 1949	$ cts.	Penalty	$ cts.	Delinquent on First Monday in January 1949	$ cts.	Total Delinquent Tax and Penalty	$ cts.	REMARKS
1			593									9158	247					9400		1	PAID IN FULL	JUN 5 1948	6916			9400																
2			287									4437	119					4556		2	PAID IN FULL	APR 13 1948	4361			4556																
3			54									834	22					856		3	PAID IN FULL	MAR 31 1948	4300			856																
4																				4																							
~~5~~	~~SOLD FOR TAXES~~		86									1328	36					1364		5	PAID IN FULL	NOV 23 1948	12454										1364								Abate. th 3860 A. Penalty Waived
6																				6																							
7																				7																							
8																				8																							
9			29									448	12					460		9	PAID IN FULL	OCT 18 1948	11924							460	16										
10																				10																							
11			490									7566	200					7766		11	PAID IN FULL	JUN 5 1948	6915			7766																
12																				12																							
13																				13																							
14			54									834	22					856		14	PAID IN FULL	JUN 5 1948	6915			856																
15																				15																							
16																				16																							
17	SOLD FOR TAXES		63									972	26					998		17																			998				
18	SOLD FOR TAXES		63									972	26					998		18																			998				
19	SOLD FOR TAXES		63									972	26					998		19																			998				
20																				20																							
		N.H.	1783									37516	728					28744																									

Sunrise Ranch Shingalee Island
Cass Co. Minn.
Box 7
Jun. 1948
1-25-51

Assessment Roll and Tax List of Real Property in the Town of Shingobee, Cass County, Minnesota, for Taxes for the Year 1947.

Form 4 CD Miller-Davis Company, Minneapolis

In Whose Name Assessed	To Whom Transferred	Description of Property: Subdivision	Sec. or Lot	Town or Block	Rng.	Number of Acres of Land: Acres	Tenths	No. School District	Indicate Agricultural Tax or No	True and Full Valuations: Land Exclusive of Structures and Improvements (Dollars)	Buildings and Other Structures (Dollars)	Machinery Permanently Attached to Real Estate (Dollars)	Total True and Full Value (Dollars)	Assessed Valuations: Rural: Homestead Up to $4,000 20% (Dollars)	Rural: Over $4,000 and Non-Homestead 33⅓% (Dollars)	All Other: Homestead Up to $4,000 25% (Dollars)	All Other: Over $4,000 and Non-Homestead 40% (Dollars)	Machinery Permanently Attached to Real Estate 33⅓% (Dollars)	Total Assessed Value (Dollars)	Total Assessed Value as Equalized by the Board of Review (Dollars)	Final Equalized Value (Dollars)
		1 NE¼ of NE¼	1	142	31			5													
		2 NW¼ of NE¼																			
		3 SW¼ of NE¼																			
		4 SE¼ of NE¼																			
Mrs Maggie Gould, Megge Smith + Peter Rees		5 Lot 1								Exempt - Indian Lands											
		6 NE¼ of NW¼																			
		7 NW¼ of NW¼																			
		8 SW¼ of NW¼																			
		9 SE¼ of NW¼																			
		10																			
		11 NE¼ of SW¼																			
		12 NW¼ of SW¼																			
		13 SW¼ of SW¼																			
		14 SE¼ of SW¼																			
Ethel Peterson		15 Lot 5	2	142	31	50	75														
		16 NE¼ of SE¼																			
Ethel Peterson		17 ~~NW¼ of SE¼~~ Lot 1	3	142	31	9															
		18 SW¼ of SE¼																			
		19 SE¼ of SE¼																			
		20																			
						59	75														

Sold for Taxes	Validations by School Districts as Equalized by Department of Taxation: District No. ..... Rate ..... Mills	District No. 5 Rate 158.44 Mills	District No. ..... Rate ..... Mills	District No. ..... Rate ..... Mills	District No. ..... Rate ..... Mills	District No. ..... Rate ..... Mills	Tax including State Homestead ..... Mills	State Tax on Non-Homestead 4.07 Mills	Special Taxes	Total Taxes		Paid	When Paid (Month Day Year)	Number of Receipt	March Settlement 1948	June Settlement 1948	Penalty	November Settlement 1948	Penalty	Collections to First Monday in January 1949	Penalty	Delinquent on First Monday in January 1949	Penalty	Total Delinquent Tax and Penalty	Remarks
	Dollars	Dollars	Dollars	Dollars	Dollars	Dollars	$ cts.	$ cts.	$ cts.	$ cts.					$ cts.	$ cts.	$ cts.	$ cts.	$ cts.	$ cts.	$ cts.	$ cts.	$ cts.	$ cts.	
											1														
											2														
											3														
											4														
											5														
											6														
											7														
											8														
											9														
											10														
											11														
											12														
											13														
											14														
	90						13 90	36		1426	15	PAID IN FULL	JUN 15 1948	$255		1426									
											16														
	13						2 00	06		206	17	PAID IN FULL	JUN 15 1948	$255		206									
											18														
											19														
											20														
	2H 103						15 90	47		16															

Assessment Roll and Tax List of Real Property in the Town of Shingobee, Cass County, Minnesota, for Taxes for the Year 1947.

Form 4 CD WILLIS-DUFF COMPANY, MINNEAPOLIS

In Whose Name Assessed	To Whom Transferred	Description of Property: Subdivision	Sec. or Lot	Town or Block	Rng.	Number of Acres of Land: Acres	Hdths	No. School District	Indicate Homestead Tax by Ha	Indicate Agricultural Tax by Ag	True and Full Valuations: Land Exclusive of Structures and Improvements (Dollars)	Buildings and Other Structures (Dollars)	Machinery Permanently Attached to Real Estate (Dollars)	Total True and Full Value (Dollars)	Assessed Valuations: Rural: Homestead Up to $4,000 20% (Dollars)	Rural: Over $4,000 and Non-Homestead 33⅓% (Dollars)	All Other: Homestead Up to $4,000 25% (Dollars)	All Other: Over $4,000 and Non-Homestead 40% (Dollars)	Machinery Permanently Attached to Real Estate 33⅓% (Dollars)	Total Assessed Value (Dollars)	Total Assessed Value as Equalized by the Board of Review (Dollars)	Final Equalized Value (Dollars)
		1 NE¼ of NE¼	4	142	31			5														
		2 NW¼ of NE¼																				
		3 SW¼ of NE¼																				
		4 SE¼ of NE¼																				
U. S. of America		5																				
Verdi A. Paulson		6 ~~NE¼ of NW¼~~ Lot 1				41	35															
		7 NW¼ of NW¼																				
		8 SW¼ of NW¼																				
		9 SE¼ of NW¼																				
State of Minnesota - [redacted]		10 Lot 2																				
		11 NE¼ of SW¼																				
U. S. of America		12 ~~NW¼ of SW¼~~ Lot 4 less overflow																				
U. S. of America		13 ~~SW¼ of SW¼~~ Lot 5																				
		14 SE¼ of SW¼																				
		15																				
		16 NE¼ of SE¼																				
		17 NW¼ of SE¼																				
		18 SW¼ of SE¼																				
		19 SE¼ of SE¼																				
		20																				
						41	35															

	Sold for Taxes	Valuations by School Districts as Equalized by Department of Taxation: District No. ..... Rate ..... Mills	District No. 5 Rate 48 Mills	District No. ..... Rate ..... Mills	District No. ..... Rate ..... Mills	District No. ..... Rate ..... Mills	District No. ..... Rate ..... Mills	Tax including State Homestead ..... Mills	State Tax on Non-Homestead 4.87 Mills	Special Taxes	Total Taxes		Paid	When Paid	Number of Receipt	March Settlement 1948	June Settlement 1948	Penalty	November Settlement 1948	Penalty	Collections to First Monday in January 1949	Penalty	Delinquent on First Monday in January 1949	Total Delinquent Tax and Penalty	Remarks
		Dollars	Dollars	Dollars	Dollars	Dollars	Dollars	$ cts.	$ cts.	$ cts.	$ cts.			Month Day Year		$ cts.	$ cts.	$ cts.	$ cts.	$ cts.	$ cts.	$ cts.	$ cts.	
												1												
												2												
												3												
												4												
												5												
	SOLD FOR TAXES		48					742	20		762	6											762	
												7												
												8												
												9												
												10												
												11												
												12												
												13												
												14												
												15												
												16												
												17												
												18												
												19												
												20												
		24 DH	48					742	20		762													

Assessment Roll and Tax List of Real Property in the Town of Shingobee, Cass County, Minnesota, for Taxes for the Year 1947.

Form 4 CD

In Whose Name Assessed	To Whom Transferred	Description of Property: Subdivision	Sec. or Lot	Town. or Block	Rng.	Number of Acres of Land: Acres	Hundths	No. School District	Indicate Homestead Tax by Tax	Indicate Agricultural Tax by Tax	True and Full Valuations: Land Exclusive of Structures and Improvements (Dollars)	Buildings and Other Structures (Dollars)	Machinery Permanently Attached to Real Estate (Dollars)	Total Type and Full Value (Dollars)	Assessed Valuations: Rural: Homestead Up to $4,000 20% (Dollars)	Rural: Over $4,000 and Non-Homestead 33⅓% (Dollars)	All Other: Homestead Up to $4,000 25% (Dollars)	All Other: Over $4,000 and Non-Homestead 40% (Dollars)	Machinery Permanently Attached to Real Estate 33⅓% (Dollars)	Total Assessed Value as Equalized by the Board of Review (Dollars)	Final Equalized Value (Dollars)
Leroy E. + Edie H. Mateon		1 ~~NE¼ of NE¼~~ Lot 1	5	142	31	38	18	5													
"		Lots 2-3 less 3.5 acres Ry Rt Wy																			
		2 ~~NW¼ of NE¼~~				77	29														
Fred J. + Maria L. Campbell + Wm. L. Kersey (Chappell)		3 SW¼ of NE¼ less Ry Rt Wy				34	34														
U.S. of America		4 SE¼ of NE¼																			
		5																			
		6 NE¼ of NW¼																			
~~Alvin Sarine~~ Olav Engan		7 ~~NW¼ of NW¼~~ Lot 4				39	14														
Alvin Sarine		8 SW¼ of NW¼				38	55														
B.H. Nelson Mfg. Co.		9 SE¼ of NW¼ less Ry Rt Wy				37	88														
Harry Paddock		10 75 x 225 of Lots 6 & 7																			
		11 NE¼ of SW¼																			
R. L. Kuehnmichel		12 ~~NW¼ of SW¼~~ Lot 5				13	75														
Christian Pagel		From M.C. between lots 6 & 7, go SE to lake shore 253.2' for beg; thence NE 80°55' 400 ft; thence at right angles SE 150'; thence at right angles SW to lake; thence to beg.				1	50														
U.S. of America		16 NE¼ of SE¼ less Ry Rt Wy																			
Sverre Olsen		17 NW¼ of SE¼ " "				35	35														
Alvin Sarine		18 ~~SW¼ of SE¼~~ Lot 7 less 3 acres				30	43				sold to Paddock										
"		19 SE¼ of SE¼ less Ry Rt Wy				2	90														
"		20 Lot 6 less 2 acres & 225 x 75 of Lots 6 & 7 sold to Paddock				33	75														
						381	56														

Valuations by School Districts as Equalized by Department of Taxation

Sold for Taxes	District No. 145 Rate 154.45 Mills (Dollars)	District No. ..... Rate ..... Mills (Dollars)	District No. ..... Rate ..... Mills (Dollars)	District No. ..... Rate ..... Mills (Dollars)	District No. ..... Rate ..... Mills (Dollars)	Tax including State Homestead ..... Mills ($ cts.)	State Tax on Non-Homestead 4.7 Mills ($ cts.)	Special Taxes ($ cts.)	Total Taxes ($ cts.)		Paid	When Paid (Month Day Year)	Number of Receipt	March Settlement 1948 ($ cts.)	June Settlement 1948 ($ cts.)	Penalty ($ cts.)	November Settlement 1948 ($ cts.)	Penalty ($ cts.)	Collections to First Monday in January 1949 ($ cts.)	Penalty ($ cts.)	Delinquent on First Monday in January 1949 ($ cts.)	Total Delinquent Tax and Penalty ($ cts.)	Remarks
1	59					912	24		936	1	PAID IN FULL	MAY 28 1948	6075		8827								
2	119					1838	48		1886	2	PAID IN FULL	MAY 28 1948							903	74			
3	117					1806			1806	3	1st Half Paid	DEC - 9 1948	12769		903								
											2nd Half Paid	JAN - 9 1949	6001										
4										4													
5										5													
6										6													
7 SOLD FOR TAXES	H 29					448			448	7	PAID IN FULL	OCT 27 1948	12766				448	16					
8 SOLD FOR TAXES	H 29					448			448	8	PAID IN FULL	OCT 27 1948	12766				448	16					
9	48					742	20		762	9	PAID IN FULL	JUN 24 1948	8082		762								
10										10													
11										11													
12	47					726	20		746	12	PAID IN FULL	FEB - 4 1948	835	746									
13										13													
14										14													
15										15													
16										16													
17										17											958		
18 SOLD FOR TAXES	H 62					958			958	18	PAID IN FULL	MAY 29 1948	6077		1190								
19 SOLD FOR TAXES	H 77					1190			1190	19	PAID IN FULL	OCT 27 1948	12768				78	03					
20 SOLD FOR TAXES	H 5					78			78	20	PAID IN FULL	MAY 29 1948	6077		494								
[redacted]	H 32					494			494														
	H 361					9640	117		9757														
	744	273																					
		624																					

Assessment Roll and Tax List of Real Property in the Town of Shingobee, Cass County, Minnesota, for Taxes for the Year 1947.

Form 4 CD Miller-Davis Company, Minneapolis

In Whose Name Assessed	To Whom Transferred	Description of Property: Subdivision	Sec. of Lot	Town or Block	Rng.	Number of Acres of Land: Acres	100ths	No. School District	Indicate Homestead Tax as Yes or No	Indicate Applied Forest Tax as Yes or No	True and Full Valuations: Land Exclusive of Structures and Improvements (Dollars)	Buildings and Other Structures (Dollars)	Machinery Permanently Attached to Real Estate (Dollars)	Total True and Full Value (Dollars)	Assessed Valuations: Rural: Homestead Up to $4,000 20% (Dollars)	Rural: Over $4,000 and Non-Homestead 33⅓% (Dollars)	All Other: Homestead Up to $4,000 25% (Dollars)	All Other: Over $4,000 and Non-Homestead 40% (Dollars)	Machinery Permanently Attached to Real Estate 33⅓% (Dollars)	Total Assessed Value (Dollars)	Total Assessed Value as Equalized by the Board of Review (Dollars)	Final Equalized Value (Dollars)
Alvin Clarine		1 ~~NE¼ of NW¼~~ Lot 1	6	142	31	40	23	5														
		2 NW¼ of NE¼																				
State of Minnesota		3 ~~SW¼ of NE¼~~ Lot 7																				
U. S. of America		4 ~~SE¼ of NE¼~~ " 8																				
State of Minnesota		5 Lot 4 less Hy + 9.66 acs.																				
Axel Strand		6 ~~NE¼ of NW¼~~ Lot 3 } less Hy +					59.33															
		7 ~~NW¼ of NW¼~~ Lot 2 } 20.95 acs																				
		8 SW¼ of NW¼																				
		9 SE¼ of NW¼																				
		10																				
		11 NE¼ of SW¼																				
		12 NW¼ of SW¼																				
		13 SW¼ of SW¼																				
		14 SE¼ of SW¼																				
		15																				
		16 NE¼ of SE¼																				
		17 NW¼ of SE¼																				
		18 SW¼ of SE¼																				
		19 SE¼ of SE¼																				
		20					99.56															

Valuations by School Districts as Equalized by Department of Taxation

	Sold for Taxes	District No. ..... Rate ..... Mills (Dollars)	District No. 5 Rate 15.40 Mills (Dollars)	District No. ..... Rate ..... Mills (Dollars)	District No. ..... Rate ..... Mills (Dollars)	District No. ..... Rate ..... Mills (Dollars)	District No. ..... Rate ..... Mills (Dollars)	Tax including State Homestead ..... Mills ($ cts.)	State Tax on Non-Homestead 4.7 Mills ($ cts.)	Special Taxes ($ cts.)	Total Taxes ($ cts.)		Paid	When Paid: Month Day Year	Number of Receipt	March Settlement 1948 ($ cts.)	June Settlement 1948 ($ cts.)	Penalty ($ cts.)	November Settlement 1948 ($ cts.)	Penalty ($ cts.)	Collections to First Monday in January 1949 ($ cts.)	Penalty ($ cts.)	Delinquent on First Monday in January 1949 ($ cts.)	Total Delinquent Tax and Penalty ($ cts.)	Remarks
1	SOLD FOR TAXES	H 36						5.56			5.56	1	PAID IN FULL	OCT 27 1948	12765				5.56	.19					
2												2													
3												3													
4												4													
5												5													
6		H 53						8.18			8.18	6	PAID IN FULL	MAY 26 1949	10052		8.18								
7												7													
8												8													
9												9													
10												10													
11												11													
12												12													
13												13													
14												14													
15												15													
16												16													
17												17													
18												18													
19												19													
20												20													
		H 59 NP						13.74			13.74														

Assessment Roll and Tax List of Real Property in the Town of Shingobee, Cass County, Minnesota, for Taxes for the Year 1947.

Form 4 CD—Cass-Itasca Depot, Minnesota

In Whose Name Assessed	To Whom Transferred	Description of Property: Subdivision	Sec. or Lot	Town or Block	Rng.	Number of Acres of Land: Acres	100ths	No. School District	Indicate Farm Land by Letter F	Indicate Farm Land Not Used for Farm Purposes	True and Full Valuations: Land Exclusive of Structures and Improvements (Dollars)	Buildings and Other Structures (Dollars)	Machinery Permanently Attached to Real Estate (Dollars)	Total True and Full Value (Dollars)	Assessed Valuations: Rural: Homestead Up to $4,000 20% (Dollars)	Rural: Over $4,000 and Non-Homestead 33⅓% (Dollars)	All Other: Homestead Up to $4,000 25% (Dollars)	All Other: Over $4,000 and Non-Homestead 40% (Dollars)	Machinery Permanently Attached to Real Estate 33⅓% (Dollars)	Total Assessed Value (Dollars)	Total Assessed Value as Equalized by the Board of Review (Dollars)	Final Equalized Value (Dollars)
Robert + Bessie Clith		1 NE¼ of NE¼	7	142	31	16	51	5														
		2 NW¼ of NE¼ Lot 2 less																				
		3 SW¼ of NE¼ 4 acs + Ry																				
		4 SE¼ of NE¼																				
" "		5 E½ of Lot 3 less Ry				24	15															
W. F. Weiss		W½ of Lot 3 less Ry ~~6 NE¼ of NW¼~~				24	15															
Gilford H. + Laura Hanson		Lot 4 less 4.5 acs Ry Rt Wy + ~~7 NW¼ of NW¼ less .7 ac~~				22	26															
U. S. of America		~~8 SW¼ of NW¼~~ .7 ac of Lot 4																				
U. S. of America		9 ~~SE¼ of NW¼~~ Lot 5																				
Reynald + Francis Fellhest ~~Bert R. Gardner~~																						
State of Minnesota	Bert Ole + Si	Lot 2 lying N. of Lot 1; and that part of Lot 1 lying N of Ry, exc. the following: Com. at pt. where N. boundary of Rt Wy intersects E. line of Lot 1; thence N. on E. line of Lot 1 to shore of Kabekona Bay; thence NW along shore a distance of 550'; Thence S. parallel to E. line of Lot 1 to N. boundary of Rt Wy; thence southeasterly along Rt Wy to beginning.				4																
U. S. of America						84	66															
U. S. of America																						
Ole + Inez Berg		14 SE¼ of SW¼				37	65															
Agnes Jakeschi		342'x223' of N 1/4 of SE¼ + 15 1/2 acs of Lot 1				3	90															
Dorothy Kenney Dodson		Lot 1 less Ry + less 2 acs ~~16 NE¼ of SE¼~~				17	94															
Alois Jakeschi		17 NW¼ of SE¼ less 12.6 acs + less .46 ac				19	71															
Ole + Inez Berg		18 SW¼ of SE¼				32	94															
Walter S. + Magdaline H. Leslie		19 SE¼ of SE¼				28	25															
		20																				
						266	12															

Cass County, Minnesota, for Taxes for the Year 1947.

	Sold for Taxes	Valuations by School Districts as Equalized by Department of Taxation: District No. 5 Rate ..... Mills	District No. 5 Rate ..... Mills	District No. ..... Rate ..... Mills	District No. ..... Rate ..... Mills	Tax Including State Homestead: $	ct.	State Tax on Non-Homestead 4.07 Mills: $	ct.	Special Taxes: $	ct.	Total Taxes: $	ct.	Paid	When Paid: Month Day Year	Number of Receipt	March Settlement 1948: $	ct.	June Settlement 1948: $	ct.	Penalty: $	ct.	November Settlement 1948: $	ct.	Penalty: $	ct.	Collections to First Monday in January 1949: $	ct.	Penalty: $	ct.	Delinquent on First Monday in January 1949: $	ct.	Total Delinquent Tax and Penalty: $	ct.	Remarks
		Dollars	Dollars	Dollars	Dollars	Dollars																															
		H 44 (146)																																			
1		NW 542	Abate # 3714			4554		47				4596		Balance Paid																							Pen on 1st half + 6.38 abated
						5744		+40				5934		1st Half Paid	SEP - 4 1948	6364			2967				1329													
2															1948	6824																					
3																																					
4																																					
5		45	Abate # 3714			6.94		18				7.12		Balance Paid	SEP - 4 1948	1364			356		abated		3.18													
						6.94								1st Half Paid	1948	6824																					
6		45				6.94		18				7.12		PAID IN FULL	MAY 10 1948	4964			7.12																		
7		45				6.94		18				7.12		PAID IN FULL	MAY 10 1948	5064			7.12																		
8																																					
9																																					
10		H 36				5.56						5.56		PAID IN FULL	MAY 20 1948	4122			5.56																		
11	SOLD FOR TAXES	H 32				4.44						4.44																						4.44			
12																																					
13																																					
14	SOLD FOR TAXES	H 32				4.44						4.44																						4.44			
15		H 26				4.02						4.02		PAID IN FULL	JUN 4 1948	6893			4.02																		
16			H 53 TH 323			898 / 5473		137				6502		PAID IN FULL	MAY - 4 1948	4874			6502																		
17		H 28				4.32						4.32																						4.32			
18	SOLD FOR TAXES	H 61				9.42						9.42																						9.42			
19	SOLD FOR TAXES	45				6.94		18				7.12		PAID IN FULL	JUL 18 1948	10316			7.12																		
20																																					
		H 215 53				12.64						186.04																									
		24 186 665				60.96																															
		345 713 = 1113				182.60		344																													

Assessment Roll and Tax List of Real Property in the Town of Stinzbee, Cass County, Minnesota, for Taxes for the Year 1947.

FORM 4 CD — ALLEN-DAVIS COMPANY, MINNEAPOLIS

	IN WHOSE NAME ASSESSED	TO WHOM TRANSFERRED	DESCRIPTION OF PROPERTY: SUBDIVISION	Sec. or Lot	Town or Block	Rng.	Number of Acres of Land: Acres	Mills	No. School District	Information Required in Section 4	Information Required in Section 5	TRUE AND FULL VALUATIONS: LAND Exclusive of Structures and Improvements (Dollars)	BUILDINGS and Other Structures (Dollars)	MACHINERY Permanently Attached to Real Estate (Dollars)	TOTAL True and Full Value (Dollars)	ASSESSED VALUATIONS: RURAL: Homestead Up to $4,000 20% (Dollars)	RURAL: Over $4,000 Non-Homestead 33⅓% (Dollars)	ALL OTHER: Homestead Up to $4,000 25% (Dollars)	ALL OTHER: Over $4,000 Non-Homestead 40% (Dollars)	ALL OTHER: MACHINERY Permanently Attached to Real Estate 33⅓% (Dollars)	TOTAL ASSESSED VALUE (Dollars)	Total Assessed Value as Equalized by the Board of Review (Dollars)	FINAL EQUALIZED VALUE (Dollars)
1			NE¼ of NE¼	7	142	31			5														
2			NW¼ of NE¼																				
3			SW¼ of NE¼																				
4			SE¼ of NE¼																				
5	Robert + Bessie Clutch		12.6 acs of N½ of NW¼ of SE¼				12.60																
6	"		2.8 acs of NE¼ of SW¼ ~~NE¼ of NW¼~~				2.80																
7			NW¼ of NW¼																				
8			SW¼ of NW¼																				
9			SE¼ of NW¼																				
10	Ole J. + Inez M. Berg		.46 acs of NW¼ of SE¼				.46																
11			NE¼ of SW¼																				
12			NW¼ of SW¼																				
13			SW¼ of SW¼																				
14			SE¼ of SW¼																				
15																							
16			NE¼ of SE¼																				
17			NW¼ of SE¼																				
18			SW¼ of SE¼																				
19			SE¼ of SE¼																				
20																							
							15.86																

VALUATIONS BY SCHOOL DISTRICTS AS EQUALIZED BY DEPARTMENT OF TAXATION

	SOLD FOR TAXES	District No. ..... Rate ..... Mills (Dollars)	District No. 5 Rate 154.43 Mills (Dollars)	District No. ..... Rate ..... Mills (Dollars)	District No. 5 Rate 49.5 Mills (Dollars)	District No. ..... Rate ..... Mills (Dollars)	Tax including State Homestead ..... Mills ($ cts.)	State Tax on Non-Homestead 4.87 Mills ($ cts.)	SPECIAL TAXES ($ cts.)	TOTAL TAXES ($ cts.)		PAID	WHEN PAID: Month Day Year	Number of Receipt	March Settlement 1948 ($ cts.)	June Settlement 1948 ($ cts.)	Penalty ($ cts.)	November Settlement 1948 ($ cts.)	Penalty ($ cts.)	Collections to First Monday in January 1949 ($ cts.)	Penalty ($ cts.)	Delinquent on First Monday in January 1949 ($ cts.)	Total Delinquent Tax and Penalty ($ cts.)	REMARKS
1											1													
2											2													
3											3													
4											4													
5				16			3.76	.08		3.84	5	Balance Paid / 1st Half Paid	SEP - 4 1948 / SEP - 4 1948	13647 / 13647		1.82		96						Pen. on 1st half 86¢ Abate
6				7	Abate #3714		.18	.02		.20	6	Balance Paid / 1st Half Paid	SEP - 4 1948 / May 24 1948	13647 / 5884		.60		26						Pen. on 1st half 24¢ Abate
7											7													
8											8													
9											9													
10	SOLD FOR TAXES	N 3	4.45	Abatement #3639			6.94			6.47	10	PAID IN FULL JUN 1 1949		7004		4.05								6.48 Abate 2
11											11													
12											12													
13											13													
14											14													
15											15													
16											16													
17											17													
18											18													
19											19													
20											20													
		4	4.45				4.74																	
		3.4	—	28			6.46																	
			4.5	28 = 73			11.68	10		11.78														

Pointe Beach Stinzbee Island Gov Sec 4 Lot 7 Govt. Lot 5

Form 4 CD—MILLS DATA COMPANY, MINNEAPOLIS

| IN WHOSE NAME ASSESSED | TO WHOM T | | |

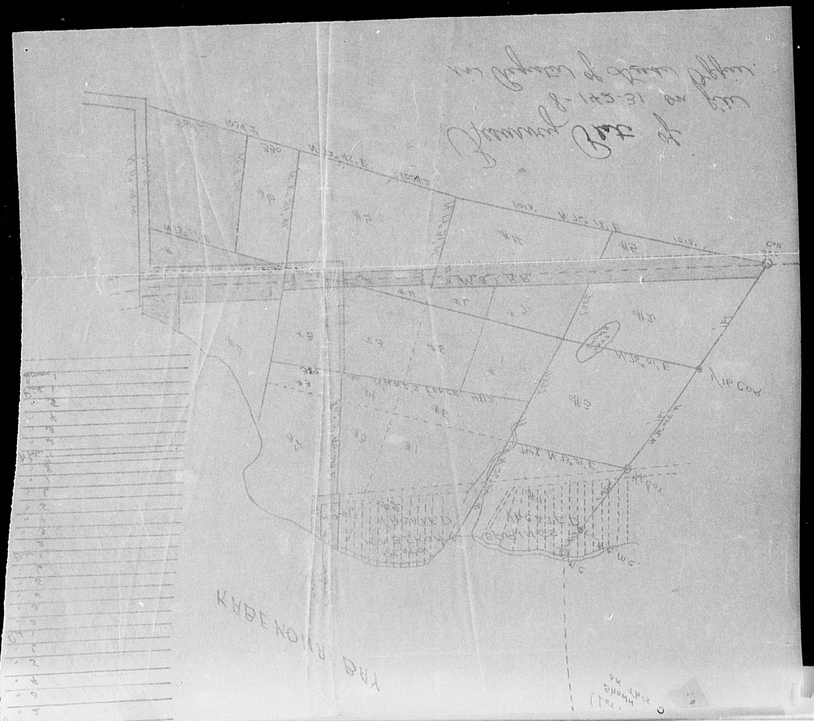

Form 4 CD

In whose name assessed	To whom transferred	Description of property: Subdivision	Sec. or Lot	Town or Block	Range	Number of Area of Land: Acres	Units	No. School District	Information required by law	Information required by law	True and full valuations: Land Exclusive of Structures and Improvements	Buildings and Other Structures	Machinery Permanently Attached to Real Estate	Total True and Full Value	Assessed Valuations — Rural: Homestead Up to $4,000 20%	Over $4,000 and Non-Homestead 33⅓%	All Other: Homestead Up to $4,000 25%	Over $4,000 and Non-Homestead 40%	Machinery Permanently Attached to Real Estate 33⅓%	Total Assessed Value	Total Assessed Value as Equalized by the Board of Review	Final Equalized Value
						Dollars	Dollars	Dollars	Dollars	Dollars	Dollars	Dollars	Dollars	Dollars	Dollars	Dollars	Dollars	Dollars	Dollars	Dollars	Dollars	Dollars
State of Minnesota		1 Your Lot 1 on Lot 1 in "White" on ~~Kaufman's Addition~~ Recurrey Plat	8	142	31			5														
Earl Raymond + Amy S. Lusch		Lots 1,2,3+6 in "Red" on 2 ~~SW¼ of NE¼~~ Recurrey Plat				17	77															
R.O. + L.H. Simonson (each undi ½ int)		All of Lot 2 lying S of the line on Lot 1 3 ~~SW¼ of NW¼~~ in "Yellow" on Recurrey Plat				11	46		Y			2000 added										
Minnie Agnes + Rose Anna Dietherin		Lot 2 in "White" on Recurrey 4 ~~SE¼ of SW¼~~ Plat				8	92															
		5																				
Bert + Louise Woodford		Lot 3 in "Blue" on Recurrey 6 ~~N½ of SW¼~~ Plat				10	30															
Earl Raymond + Amy S. Lusch		Lot 4 in "Red" on Recurrey 7 ~~NW¼ of NW¼~~ Plat				1	60															
Minnie Agnes + Rose Anna Dietherin		Lot 3 in "White" on Recurrey 8 ~~SW¼ of NW¼~~ Plat				1	60															
James N. + Nadine A. Livingston		~~Lot 5~~ S. of Ry and Lot 7 in "Blue" on 9 ~~Lot 1 of Kaufman's~~ Recurrey Plat				3	00															
Geo. C. + Clarice D. Birner		~~Lot 5~~ N. of Ry less 1.2 acres on 10 Lot 4 in "White" on Recurrey Plat				6	73															
James N. + Nadine A. Livingston		1.2 acres in Lot 5 N of Ry on Lots 8 + 9 in 11 ~~NE¼ of SW¼~~ "Blue" on Recurrey Plat				1	12															
Walter L. + Magdaline H. Leslie		10.35 acres of Lot 5 W of Ry on "Blue" Lot 12 ~~NW¼ of SW¼~~ on Recurrey Plat				10	35															
A.J. Thompson		5.65 acres of 7 or Lot 6 in "Yellow" 13 SW¼ of SW¼ on Recurrey Plat N of Ry ~~less 1½ by an~~				5	65															
Bert + Louise Woodford		14 SE¼ of SW¼ Lot 4 in "Blue" on Recurrey Plat					72															
A.J. Thompson		15 E½ of W½ of Ry on "Lot 5 in "Yellow" on Recurrey Plat				13	60															
R.O. + L.H. Simonson		16 NE¼ of SE¼ on Recurrey Plat Lot 3 in "Yellow" on W½ of E½ ~~acres~~ Lot 3 on Lot 5 in "Blue"				14	80															
Bert + Louise Woodford		17 ~~NW¼ of SE¼~~ on Recurrey Plat				3	86															
Earl Raymond + Amy S. Lusch		Lot 5 in "Red" on Recurrey 18 ~~SW¼ of SE¼~~ Plat				4	70															
Bert + Louise Woodford		~~Lot 3 acres of Lot 3 on Front of Lot 1 in~~ 19 ~~SE¼ of SE¼~~ "Blue" on Recurrey Plat				2	88															
		20																				
						119	06															

Continued on next page

	Sold for Taxes	Valuations by School Districts as Equalized by Department of Taxation: District No. Cass 5 Rate 54.7 Mills	Dollars	District No. Cass 5 Rate 54.7 Mills	Dollars	District No. ..... Rate ..... Mills	Dollars	District No. ..... Rate ..... Mills	Dollars	Tax including State Homestead ..... Mills	$ cts.	State Tax on Non-Homestead 4.67 Mills	$ cts.	Special Taxes	$ cts.	Total Taxes	$ cts.
1																	
2				H 173						80.64		1.24				81.88	
3				TH 303													
				H 485						136.38		1.30				137.68	
				TH 320													
4			H	9						1.38						1.38	
5																	
6			H	66						10.20						10.20	
7						H	3			50						50	
8			H	3						46						46	
9						H	29			20.50		.38				20.88	
						TH	92										
10				95						14.66		.38				15.04	
11						H	110			18.64						18.64	
12	SOLD FOR TAXES			30						4.64		.12				4.76	
13			H	6						92						92	
14			H	1						16						16	
15			H	81						12.50						12.50	
16						H	14			2.38						2.38	
17			H	4						62						62	
18						H	4			68						68	
19			H	3						46						46	
20																	
		H 173	818							259.77							
		TH 303	1625							46.60		3.47				30.914	
			2443		1891					306.37							

	Paid	When Paid: Month Day Year	Number of Receipt	March Settlement 1948	$ cts.	June Settlement 1948	$ cts.	Penalty	$ cts.	November Settlement 1948	$ cts.	Penalty	$ cts.	Collections to First Monday in January 1949	$ cts.	Penalty	$ cts.	Delinquent on First Monday in January 1949	$ cts.	Total Delinquent Tax and Penalty	$ cts.	Remarks
1																						
2	1st Half Paid	OCT 30 1948	6885			40.94				40.94												
	2nd Half Paid	MAY 20 1948																				
3	1st Half Paid	OCT 29 1948				68.84				68.84												
	2nd Half Paid	JUL 12 1948																				
4	1st Half Paid	MAY 20 1948	6384			.69				.69												
	2nd Half Paid	OCT 25 1948																				
5																						
6	1st Half Paid	OCT 25 1948				5.10				5.10												
	2nd Half Paid	MAY 20 1948	6384																			
7	1st Half Paid	OCT 30 1948				.25				.25												
	2nd Half Paid	MAY 20 1948	6385																			
8	PAID IN FULL	OCT 25 1948																				
9	1st Half Paid	SEP 27 1948				10.44				10.44												
	2nd Half Paid	JUN 24 1948																				
10	1st Half Paid	OCT 30 1948				7.52				7.52												
	2nd Half Paid	JUL 17 1948																				
11	1st Half Paid	SEP 27 1948				9.32				9.32												
	2nd Half Paid	JUN 29 1948																				
12	PAID IN FULL	JUL 18 1948																				
13	PAID IN FULL	JUN -8 1948				.92				.92												
14	1st Half Paid	OCT 25 1948				.08				.08												
	2nd Half Paid	MAY 20 1948	6084																			
15	1st Half Paid	JUN -8 1948																				
	2nd Half Paid	NOV - 4 1948																				
16	1st Half Paid	OCT 29 1948				1.19				1.19												
	2nd Half Paid	JUL 12 1948																				
17	1st Half Paid	OCT 25 1948				.31				.31												
	2nd Half Paid	MAY 20 1948	6084																			
18	1st Half Paid	OCT 30 1948				.34				.34												
	2nd Half Paid	MAY 20 1948	6385																			
19	1st Half Paid	OCT 25 1948				.23				.23												
	2nd Half Paid	MAY 20 1948	6084																			
20																						

Assessment Roll and Tax List of Real Property in the Town of Shingobee,

Cass County, Minnesota, for Taxes for the Year 1947.

FORM 4 CD SELLER-DAVIS COMPANY, MINNEAPOLIS

In Whose Name Assessed	To Whom Transferred	Description of Property: Subdivision	Sec. or Lot	Town or Block	Rng.	Number of Acres of Land: Acres	Mills	No. School District	Indebtedness Assumed by Buyer	Indebtedness Agreed to be Paid by Buyer	True and Full Valuations: Land Exclusive of Structures and Improvements (Dollars)	Buildings and Other Structures (Dollars)	Machinery Permanently Attached to Real Estate (Dollars)	Total True and Full Value (Dollars)	Assessed Valuations: Rural: Homestead Up to $4,000 20% (Dollars)	Rural: Over $4,000 and Non-Homestead 33⅓% (Dollars)	All Other: Homestead Up to $4,000 25% (Dollars)	All Other: Over $4,000 and Non-Homestead 40% (Dollars)	Machinery Permanently Attached to Real Estate 33⅓% (Dollars)	Total Assessed Value (Dollars)	Total Assessed Value as Equalized by the Board of Review (Dollars)	Final Equalized Value (Dollars)
		K232'																				
Bert + Louise Woodford		1 ~~NW¼ of NW¼~~ Recurrey Plat	8	142	31	2 70		5														
A. J. Thompson		2 ~~NW¼ of NW¼~~ 7.5 acs of S10 ac of E4 of Ry in "Yellow" on Recurrey				7 05																
Bert + Louise Woodford		3 ~~SW¼ of NW¼~~ Lot 6 in "Blue" on Recurrey Plat				1 20																
"		4 ~~SW¼ of NW¼~~ 76.3 acs of S4 of E4 of Ry in "Blue" on Recurrey Plat				3 80																
State of Minnesota		5 ~~Lot 5 in "White" on Recurrey Plat~~ 1.56 acs of S½ of E½ of S of Ry in Lot 5 in "White" on Recurrey Plat																				
R. O. + E. H. Simonson		6 ~~NW¼ of NW¼~~ S½ of Ry in Lot 3 in "Yellow" on Recurrey Plat				11 22																
		7 NW¼ of NW¼																				
		8 SW¼ of NW¼																				
		9 SE¼ of NW¼																				
		10																				
		11 NE¼ of SW¼																				
		12 NW¼ of SW¼																				
		13 SW¼ of SW¼																				
		14 SE¼ of SW¼																				
		15																				
		16 NE¼ of SE¼																				
		17 NW¼ of SE¼																				
		18 SW¼ of SE¼																				
		19 SE¼ of SE¼																				
		20																				
						25 97																

Valuations by School Districts as Equalized by Department of Taxation: Cass Hist No. 5 Rate 47.7 Mills; District No. ..... Rate ..... Mills; District No. ..... Rate ..... Mills; District No. ..... Rate ..... Mills

Sold for Taxes		Tax including State Homestead ..... Mills (Dollars, Cts.)	State Tax on Non-Homestead 47.7 Mills ($ Cts.)	Special Taxes ($ Cts.)	Total Taxes ($ Cts.)	Paid	When Paid (Month Day Year)	Number of Receipt	March Settlement 1948 ($ Cts.)	June Settlement 1948 ($ Cts.)	Penalty ($ Cts.)	November Settlement 1948 ($ Cts.)	Penalty ($ Cts.)	Collections to First Monday in January 1949 ($ Cts.)	Penalty ($ Cts.)	Delinquent on First Monday in January 1949 ($ Cts.)	Total Delinquent Tax and Penalty ($ Cts.)	Remarks
						2nd Half Paid	OCT 25 1948	6684										
1	H 15	2 32			2 32	1st Half Paid	MAY 25 1948	6684		1 16		1 16						
2	H 8	1 24			1 24	PAID IN FULL	JUN - 8 1948	7270		1 24								
						2nd Half Paid	OCT 25 1948	6684										
3	H 3	46			46	1st Half Paid	MAY 27 1948	6684		23		23						
						2nd Half Paid	OCT 25 1948	6684										
4	H 5	78			78	1st Half Paid	MAY 27 1948	6684		39		39						
5																		
						2nd Half Paid	OCT 29 1948	6954										
6	H 15	2 54			2 54	1st Half Paid	JUL 12 1948	6283		1 27		1 27						
7																		
8																		
9																		
10																		
11																		
12																		
13																		
14																		
15																		
16																		
17																		
18																		
19																		
20																		
	H 31 15 46	2 54			2 54													
		4 80																
		7 34			7 34													

Sunrise Beach Shingobee Island Lot 3 Blk 3 & Lot 7 Add. Plat of Lot 3

Assessment Roll and Tax List of Real Property in the Town of Shingobee, Cass County, Minnesota, for Taxes for the Year 1947.

Form 4 CD Miller-Davis Company, Minneapolis

Line	In Whose Name Assessed	To Whom Transferred	Subdivision	Sec. or Lot	Town or Block	Rng.	Acres	100ths	No. School District	Indicate Homestead Yes or No	Indicate Agricultural Yes or No	Land Exclusive of Structures and Improvements (Dollars)	Buildings and Other Structures (Dollars)	Machinery Permanently Attached to Real Estate (Dollars)	Total True and Full Value (Dollars)	Rural Homestead Up to $4,000 20%	Rural Over $4,000 and Non-Homestead 33⅓%	All Other Homestead Up to $4,000 25%	All Other Over $4,000 and Non-Homestead 40%	Machinery Permanently Attached to Real Estate 33⅓%	Total Assessed Value	Total Assessed Value as Equalized by the Board of Review	Final Equalized Value
1			NE¼ of NE¼	9	142	31			5														
2			NW¼ of NE¼																				
3			SW¼ of NE¼																				
4			SE¼ of NE¼																				
5	Sverre Osen		Lot 1 less 6.33 acs Ry				10	42															
6	~~[illegible]~~, Carl A. & Louise Miller		~~NE¼ of NW¼~~ Lot 3				31	25															
7			NW¼ of NW¼																				
8			SW¼ of NW¼																				
9			SE¼ of NW¼																				
10																							
11			NE¼ of SW¼																				
12	Elsie Rapp ½ int., Grace Y. Sedler ½ int		NW¼ of SW¼				40																
13	" "		SW¼ of SW¼ less Ry				35																
14	~~[illegible]~~, Carl A. & Louise Miller		~~SE¼ of SW¼~~ Lot 4				44	50															
15																							
16	Elsie Rapp ½ int, Grace Y. Sedler ½ int.		~~NE¼ of SE¼~~ Lot 2				40																
17			NW¼ of SE¼																				
18			SW¼ of SE¼																				
19			SE¼ of SE¼																				
20																							

201 17

Line	Sold for Taxes	District No. Agri 5 Rate 15.42 Mills (Dollars)	District No. N.A. 5 Rate 16.92 Mills (Dollars)	Tax including State Homestead ($ cts.)	State Tax on Non-Homestead 4.07 Mills ($ cts.)	Special Taxes	Total Taxes ($ cts.)	Line	Paid	When Paid	Number of Receipt	March Settlement 1948	June Settlement 1948	Penalty	November Settlement 1948	Penalty	Collections to First Monday in January 1949	Penalty	Delinquent on First Monday in January 1949	Total Delinquent Tax and Penalty	Remarks
1								1													
2								2													
3								3													
4								4													
5	SOLD FOR TAXES	9		1 38	04		1 42	5	2nd Half Paid	SEP 22 1948	1148								142		
6			H 205 / NH 175 } Abate #3722 no change	64 38	72		65 10	6	1st Half Paid	MAY 29 1948	5730		3255		3255						
7								7													
8								8													
9								9													
10								10													
11								11													
12		72		11 12	30		11 42	12	PAID IN FULL	MAR 30 1948	} 4294		2140								
13		63		9 72	26		9 98	13	PAID IN FULL; 2nd Half Paid	MAR 30 1948; SEP 22 1948	1148				649						
14			H 267 / ~~437~~ Abate #3722	44 40 / ~~74 04~~	~~1 78~~		44 40 / ~~75 82~~	14	1st Half Paid	MAY 29 1948	5730		3291								31.42 Abated
15								15													
16		180		27 80	74		28 54	16	PAID IN FULL	MAR 30 1948	4294		2854								
17		85		13 12	34		13 46	17	Out											1346	out
18								18													
19								19													
20								20													
		H — / NH 409	205 / 612 / 817 = 1226	138 42 / 63 14 / 201 56	4 18		205 74														

Sunrise Beach | Shingobee Island | Aud. Plat of SW¼ of SE¼ & Lot 7 | Aud. Plat of Lot 5 | Chippewa Point

RURAL 142-31

Assessment Roll and Tax List of Real Property in the Town of Shingobee,

Cass County, Minnesota, for Taxes for the Year 1947.

Form 4 CD WILLIAM BAYN COMPANY, MINNEAPOLIS

In whose name assessed	To whom transferred	Description of property: Subdivision	Sec. or Lot	Town or Block	Rng.	Number of Acres of Land: Acres	100ths	No. School District	Indicate Rural or Urban	Indicate Residential or Commercial	True and Full Valuations: Land Exclusive of Structures and Improvements (Dollars)	Buildings and Other Structures (Dollars)	Machinery Permanently Attached to Real Estate (Dollars)	Total True and Full Value (Dollars)	Assessed Valuations: Rural: Homestead Up to $4,000 20% (Dollars)	Rural: Over $4,000 and Non-Homestead 33⅓% (Dollars)	All Other: Homestead Up to $4,000 25% (Dollars)	All Other: Over $4,000 and Non-Homestead 40% (Dollars)	Machinery Permanently Attached to Real Estate 33⅓% (Dollars)	Total Assessed Value (Dollars)	Total Assessed Value as Equalized by the Board of Review (Dollars)	Final Equalized Value (Dollars)
Ethel B. Paterson		1 ~~NE¼ of NE¼~~ Lot 1	10	142	31	19		5														
		2 NW¼ of NE¼																				
		3 SW¼ of NE¼																				
		4 SE¼ of NE¼																				
		5																				
		6 NE¼ of NW¼																				
		7 NW¼ of NW¼																				
		8 SW¼ of NW¼																				
		9 SE¼ of NW¼																				
		10																				
		11 NE¼ of SW¼																				
		12 NW¼ of SW¼																				
		13 SW¼ of SW¼																				
		14 SE¼ of SW¼																				
		15																				
		16 NE¼ of SE¼																				
		17 NW¼ of SE¼																				
		18 SW¼ of SE¼																				
		19 SE¼ of SE¼																				
		20																				
						19																

Valuations by school districts as compiled by department of taxation: District No. ..... Rate ..... Mills; District No. ..... Rate ..... Mills; District No. ..... Rate ..... Mills; District No. ..... Rate ..... Mills; District No. 5 Rate 124.4 Mills

Sold for taxes	Tax including State Homestead ..... Mills ($ cts.)	State Tax on Non-Homestead 4.7 Mills ($ cts.)	Special taxes ($ cts.)	Total taxes ($ cts.)	Paid	When paid: Month Day Year	Number of Receipt	March Settlement 1948	June Settlement 1948	Penalty	November Settlement 1948	Penalty	Collections to First Monday in January 1949	Penalty	Delinquent on First Monday in January 1949	Penalty	Total Delinquent Tax and Penalty	Remarks
1					1													
2					2													
3					3													
4					4													
5					5													
6					6													
7					7													
8					8													
9					9													
10					10													
11					11													
12					12													
13					13													
14					14													
15					15													
16					16													
17					17													
18					18													
19					19													
20					20													
	55	Line 17 $1.50 - H.B.K.	1312	34		1346		PAID IN FULL	JUN 15 1948	$255		1346						
	74	85	1317	34		1346												

Sec. 10 Twp. 142 Rge. 31 Shingobee Township
Lot 1 Lot 2 Lot 3 Lot 4 Lot 5 Lot 6 Lot 7 Lot 8

Assessment Roll and Tax List of Real Property in the Town of Shingobee,

Form 4 C.D. ALLEN-BATES COMPANY, MINNEAPOLIS

In Whose Name Assessed	To Whom Transferred	Description of Property: Subdivision	Sec. or Lot	Town or Block	Rng.	Number of Acres of Land: Acres	Miles	No. School District	Indicate Agricultural Tax or No	Indicate Agricultural Tax or No	True and Full Valuations: Land Exclusive of Structures Other Improvements (Dollars)	Buildings and Other Structures (Dollars)	Machinery Permanently Attached to Real Estate (Dollars)	Total True and Full Value (Dollars)	Assessed Valuations: Rural: Homestead Up to $4,000 20% (Dollars)	Rural: Over $4,000 and Non-Homestead 33⅓% (Dollars)	All Other: Homestead Up to $4,000 25% (Dollars)	All Other: Over $4,000 and Non-Homestead 40% (Dollars)	Machinery Permanently Attached to Real Estate 33⅓% (Dollars)	Total Assessed Value (Dollars)	Total Assessed Value as Equalized by the Board of Review (Dollars)	Final Equalized Value (Dollars)
		1 NE¼ of NE¼	11	142	31			5														
		2 NW¼ of NE¼																				
State of Minnesota		3 SW¼ of NE¼ W½ of																				
Nathaniel C. + Bertha Bennett		4 ~~SE¼ of NE¼~~				50																
N. C. Bennett		5 N½ of Lot 2 less platted + less ½ ac.				26	63															
		6 NE¼ of NW¼																				
Leonard Peterson		7 NW¼ of NW¼				40																
Ethel L. Peterson		8 ~~SW¼ of NW¼~~ Lot 1				38																
State of Minnesota		9 SE¼ of NW¼ N½ of																				
~~Jasmer O. + Inez M. Lundeen~~ John H. + Norma V. Reed		10 Lot 6	12	142	31	22		5														
~~Lawrence H. + Walter~~		11 ~~NE¼ of SW¼~~ W½ of NW¼ of NE¼																				
State of Minnesota		12 ~~NW¼ of SW¼~~ E½ of NW¼ of NE¼																				
U. S. of America		13 SW¼ of SW¼																				
		14 SE¼ of SW¼																				
		15 Lot 1																				
		16 NE¼ of SE¼																				
State of Minnesota		17 ~~NW¼ of SE¼~~ Lot 3																				
Chas. Mankenberg		18 ~~SW¼ of SE¼~~ Lot 8 less sold + less 3 ac + cemetery				10																
State of Minnesota		19 ~~SE¼ of SE¼~~ Part of Lot 8																				
Edward Johnson		20 3 ac of Lot 8				3																
						140	13															

Cass County, Minnesota, for Taxes for the Year 1947.

	Sold for Taxes (Dollars)	Valuations by School Districts as Equalized by Department of Taxation: District No. 0.5 Agri. Rate ..... Mills; District No. ..... Rate ..... Mills; District No. ..... Rate ..... Mills; District No. ..... Rate ..... Mills (Dollars)	Tax including State Homestead ..... Mills ($ cts.)	State Tax on Non-Homestead 4.87 Mills ($ cts.)	Special Taxes ($ cts.)	Total Taxes ($ cts.)		Paid	When Paid (Month Day Year)	Number of Receipt	March Settlement 1948 ($ cts.)	June Settlement 1948 ($ cts.)	Penalty ($ cts.)	November Settlement 1948 ($ cts.)	Penalty ($ cts.)	Collections to First Monday in January 1949 ($ cts.)	Penalty ($ cts.)	Delinquent on First Monday in January 1949 ($ cts.)	Total Delinquent Tax and Penalty ($ cts.)	Remarks
1							1													
2							2													
3							3													
4		3	46	02		48	4	PAID IN FULL	JUN 5 1948	1901										
5		45	6 44	18		7 62	5	PAID IN FULL	JUN 5 1948			7 62								
6							6													
7		48	7 42	20		7 62	7	PAID IN FULL	JUN 15 1948	2255		7 62								
8		48	7 42	20		7 62	8	PAID IN FULL	JUN 15 1948	2255		7 62								
9							9													
10		24	3 70	10		3 80	10	PAID IN FULL	JUL 12 1948	10972		3 80								
11							11													
12							12													
13							13													
14							14													
15							15													
16							16													
17							17													
18		30	4 64	12		4 76	18	PAID IN FULL	JUN 10 1948	7763		4 76								
19							19			7751		1 42								
20	SOLD FOR TAXES	9	1 38	04		1 42	20	PAID IN FULL	JUL -2 1948											
		9	31 96	86		32 82														

Sunset Beach Shingobee Island
Lots 1 & 2 of Sec 8
Lot 7
Unpl. Plat of Lot 3
Original

Assessment Roll and Tax List of Real Property in the Town of Shingobee, Cass County, Minnesota, for Taxes for the Year 1947.

Form 4 CD. ALLEN BLOK COMPANY, MINNEAPOLIS

In whose name assessed	To whom transferred	Description of property: Subdivision	Sec. or Lot	Town or Block	Rng.	Number of Acres of Land (Acres)	100ths	No. School District	Indicate Homestead Yes or No	Indicate Agricultural Yes or No	True and Full Valuations: Land Exclusive of Structures and Improvements (Dollars)	Buildings and Other Structures (Dollars)	Machinery Permanently Attached to Real Estate (Dollars)	Total True and Full Value (Dollars)	Assessed Valuations: Rural: Homestead Up to $4,000 20% (Dollars)	Rural: Over $4,000 and Non-Homestead 33⅓% (Dollars)	All Other: Homestead Up to $4,000 25% (Dollars)	All Other: Over $4,000 and Non-Homestead 40% (Dollars)	Machinery Permanently Attached to Real Estate 33⅓% (Dollars)	Total Assessed Value (Dollars)	Total Assessed Value as Equalized by the Board of Review (Dollars)	Final Equalized Value (Dollars)
U. S. of America in trust for Minn Chippewa Tribe		1 E½ of NE¼	13	142	31			5														
		2 NW¼ of NE¼																				
		3 SW¼ of NE¼																				
		4 SE¼ of NE¼																				
		5																				
Faye C. Andrus		6 ~~NE¼ of NW¼~~ Lot 1	15	142	31	1.12																
		7 NW¼ of NW¼																				
		8 SW¼ of NW¼																				
		9 SE¼ of NW¼																				
		10																				
		11 NE¼ of SW¼																				
		12 NW¼ of SW¼																				
		13 SW¼ of SW¼																				
		14 SE¼ of SW¼																				
		15																				
		16 NE¼ of SE¼																				
		17 NW¼ of SE¼																				
		18 SW¼ of SE¼																				
		19 SE¼ of SE¼																				
		20																				
						1.12																

Valuations by School Districts as Equalized by Department of Taxation: District No. 5, Rate 24.4 Mills

Sold for Taxes	District No. ..... Rate ..... Mills (Dollars)	District No. ..... Rate ..... Mills (Dollars)	District No. ..... Rate ..... Mills (Dollars)	District No. ..... Rate ..... Mills (Dollars)	Tax including State Homestead ..... Mills ($ cts.)	State Tax on Non-Homestead 4.7 Mills ($ cts.)	Special Taxes ($ cts.)	Total Taxes ($ cts.)		Paid	When Paid (Month Day Year)	Number of Receipt	March Settlement 1948 ($ cts.)	June Settlement 1948 ($ cts.)	Penalty ($ cts.)	November Settlement 1948 ($ cts.)	Penalty ($ cts.)	Collections to First Monday in January 1949 ($ cts.)	Penalty ($ cts.)	Delinquent on First Monday in January 1949 ($ cts.)	Total Delinquent Tax and Penalty ($ cts.)	Remarks
1									1													
2									2													
3									3													
4									4													
5									5													
6	6				92	02		94	6	PAID IN FULL	JUN 9 1948	7344		94								
7									7													
8									8													
9									9													
10									10													
11									11													
12									12													
13									13													
14									14													
15									15													
16									16													
17									17													
18									18													
19									19													
20									20													
	6				92	02		94														

Sunrise Beach Shingobee Island
Lot 1 of Sec 13 & Lot 1 of Sec 18
Total Pay of Lot 1
Chippewa

Assessment Roll and Tax List of Real Property in the Town of Shingobee, Cass County, Minnesota, for Taxes for the Year 1947.

Form 4 CD Miller-Davis Company, Minneapolis

Valuations by School Districts as Equalized by Department of Taxation: District Agri No. 5, Rate 154.47 Mills; District NA No. 5, Rate 169.47 Mills. State Tax on Non-Homestead 4.07 Mills.

Line	In Whose Name Assessed	To Whom Transferred	Subdivision	Sec. or Lot	Town or Block	Rng.	Acres	100ths	No. School District	Sold for Taxes	District Agri No. 5 (Dollars)	District NA No. 5 (Dollars)	Tax including State Homestead	State Tax on Non-Homestead	Special Taxes	Total Taxes	Line	Paid / When Paid	Number of Receipt	June Settlement 1948	November Settlement 1948	Remarks
1			NE¼ of NE¼	16	142	31			5								1					
2			NW¼ of NE¼														2					
3			SW¼ of NE¼														3					
4			SE¼ of NE¼														4					
5	Mary A. Ray		S. 450' of Lot 1 - E. of Ry				1	50				H 234	39 64			39 64	5	PAID IN FULL APR 24 1948	4630	39 64		
6	Edith M. Mipham		~~NE¼ of NW¼~~ Lot 1 less 1½ acs.				26	93			45		6 94	18		7 12	6	PAID IN FULL MAY 12 1948	5260	7 12		
7	G.E. + Genevieve Fischer		NW¼ of NW¼				33	73			H 46		7 10			7 10	7	PAID IN FULL APR - 3 1948	4308	7 10		
8	State of Minnesota		SW¼ of NW¼														8					
9	Edith M. Mipham		~~SE¼ of NW¼~~ Lot 2 less Ry + less Plat of Chippewa Point				30				54		8 34	22		8 56	9	PAID IN FULL MAY 12 1948	5260	8 56		
10																	10					
11	John, H.A. + Sophia Hanson		~~NE¼ of SW¼~~ Lot 3 less Ry + Tr Hy				39	15			H 43		6 64			6 64	11	2nd Half Paid OCT 2 1948; 1st Half Paid MAY 26 1948	12374	6 10	6 10	
12	"		NW¼ of SW¼				33	61			H 36		5 56			5 56	12	2nd Half Paid OCT 2 1948; 1st Half Paid MAY 26 1948	6062			
13	State of Minnesota		SW¼ of SW¼														13					
14	John, H.A. + Sophia Hanson		~~SE¼ of SW¼~~ Lot 4 less Ry + Tr Hy				44	73			H 49		7 56			7 56	14	2nd Half Paid OCT 2 1948; 1st Half Paid MAY 26 1948	12374 / 6062	3 78	3 78	
15																	15					
16			NE¼ of SE¼														16					
17			NW¼ of SE¼														17					
18			SW¼ of SE¼														18					
19			SE¼ of SE¼														19					
20																	20					
Totals							209	65			H 174; NH 99; 273	234; 234 = 507	39 64; 42 14; 81 78	40		82 18						

Tabs: Sunrise Beach; Shingobee Island; Aud. Plat of SW¼ & Lot 7; Aud. Plat of Lot 5; Chippewa Point

142-31

Assessment Roll and Tax List of Real Property in the Town of Shingobee, Cass County, Minnesota, for Taxes for the Year 1947.

Form 4 C.D. MILLER-DATA COMPANY, MINNEAPOLIS

In Whose Name Assessed	To Whom Transferred	Description of Property: Subdivision	Sec. or Lot	Town or Block	Rng.	Number of Acres of Land: Acres	100ths	No. School District	Indicate Homestead Yes or No	Indicate Homestead Yes or No	True and Full Valuations: Land Exclusive of Structures and Improvements (Dollars)	Buildings and Other Structures (Dollars)	Machinery Permanently Attached to Real Estate (Dollars)	Total True and Full Value (Dollars)	Assessed Valuations: Rural: Homestead Up to $4,000 20% (Dollars)	Rural: Over $4,000 and Non-Homestead 33⅓% (Dollars)	All Other: Homestead Up to $4,000 25% (Dollars)	All Other: Over $4,000 and Non-Homestead 40% (Dollars)	Machinery Permanently Attached to Real Estate 33⅓% (Dollars)	Total Assessed Value (Dollars)	Total Assessed Value as Equalized by the Board of Review (Dollars)	Final Equalized Value (Dollars)
Thompson + Genevieve Fischer		1 NE¼ of NE¼	17	142	31	40		5				550 added										
Lawrence H. Thompson, Genevieve Fischer + Mag H. Berg		2 NW¼ of NE¼				40																
U. S. of America		3 SW¼ of NE¼																				
U. S. of America		4 SE¼ of NE¼																				
U. S. of America		5 S½ of NE¼ of NW¼																				
A. J. + Lydia Thompson		6 NE¼ of NW¼				20																
U. S. of America		7 NW¼ of NW¼																				
U. S. of America		8 SW¼ of NW¼																				
U. S. of America		9 SE¼ of NW¼																				
		10																				
U. S. of America		11 NE¼ of SW¼																				
U. S. of America		12 NW¼ of SW¼																				
U. S. of America		13 SW¼ of SW¼																				
U. S. of America		14 SE¼ of SW¼																				
		15																				
State of Minnesota		16 NE¼ of SE¼																				
U. S. of America		17 NW¼ of SE¼																				
U. S. of America		18 SW¼ of SE¼																				
U. S. of America		19 SE¼ of SE¼																				
		20																				
						100																

Valuations by School Districts as Equalized by Department of Taxation: District No. 5, Rate 24.4 Mills

Sold for Taxes	Tax including State Homestead .....Mills	State Tax on Non-Homestead 4.07 Mills	Special Taxes	Total Taxes	Paid	When Paid (Month Day Year)	Number of Receipt	March Settlement 1948	June Settlement 1948	Penalty	November Settlement 1948	Penalty	Collections to First Monday in January 1949	Penalty	Delinquent on First Monday in January 1949	Total Delinquent Tax and Penalty	Remarks
1 H 256	39 54			39 54	1 PAID IN FULL	APR - 7 1949	H 308		39 54		Refund #87305		7 77		7 16-48		7.72 Abated
2 H 36	5 56			5 56	2 1st Half Paid JUN - 8 1949; 2nd Half Paid NOV - 4 1948												
3					3												
4					4				4 12				4 12		33		
5					5												
6 H 18	2 78			2 78	6 1st Half Paid JUN - 8 1949; 2nd Half Paid NOV - 4 1948												
7					7												
8					8												
9					9												
10					10												
11					11												
12					12												
13					13												
14					14												
15					15												
16					16												
17					17												
18					18												
19					19												
20					20												
4 310	4788			4788													
2d 310																	

Sunset Pacific Shingobee Island Lot 5 Sec 4 & Lot 7 Aud. Plat of Lot 1

Assessment Roll and Tax List of Real Property in the Town of Shingobee,

Cass County, Minnesota, for Taxes for the Year 1947.

Form 4 CD WILLIS-DUFF COMPANY, MINNEAPOLIS

		Description of Property							True and Full Valuations				Assessed Valuations																					
													Rural		All Other																			
In Whose Name Assessed	To Whom Transferred	Subdivision	Sec. or Lot	Town or Block	Rng.	Number of Acres of Land		No. School District	Indicate Homestead Tax or No Tax	Indicate Homestead Tax or No Tax	Land Exclusive of Structures and Improvements	Buildings and Other Structures	Machinery Permanently Attached to Real Estate	Total True and Full Value	Homestead Up to $4,000 20%	Over $4,000 and Non-Homestead 33⅓%	Homestead Up to $4,000 25%	Over $4,000 and Non-Homestead 40%	Machinery Permanently Attached to Real Estate 33⅓%	Total Assessed Value	Total Assessed Value as Equalized by the Board of Review	Final Equalized Value												
						Acres	Mills				Dollars	Dollars	Dollars	Dollars	Dollars	Dollars	Dollars	Dollars	Dollars	Dollars	Dollars	Dollars												
U. S. of America		1 NE¼ of NE¼	18	142	31			5																										
U. S. of America		2 NW¼ of NE¼																																
U. S. of America		3 SW¼ of NE¼																																
U. S. of America		4 SE¼ of NE¼																																
		5																																
U. S. of America		6 NE¼ of NW¼																																
U. S. of America		7 ~~NW¼ of NW¼~~ Lot 1																																
U. S. of America		8 ~~SW¼ of NW¼~~ " 2																																
U. S. of America		9 SE¼ of NW¼																																
		10																																
U. S. of America		11 NE¼ of SW¼																																
U. S. of America		12 ~~NW¼ of SW¼~~ Lot 3																																
U. S. of America		13 ~~SW¼ of SW¼~~ " 4																																
U. S. of America		14 SE¼ of SW¼																																
		15																																
U. S. of America		16 NE¼ of SE¼																																
U. S. of America		17 NW¼ of SE¼																																
U. S. of America		18 SW¼ of SE¼																																
U. S. of America		19 SE¼ of SE¼																																
		20																																

	Sold for Taxes	Valuations by School Districts as Equalized by Department of Taxation						Tax including State Homestead ....Mills	State Tax on Non-Homestead ....Mills	Special Taxes	Total Taxes		Paid	When Paid			Number of Receipt	March Settlement 1948	June Settlement 1948	Penalty	November Settlement 1948	Penalty	Collections to First Monday in January 1949	Penalty	Delinquent on First Monday in January 1949	Total Delinquent Tax and Penalty	Remarks
		District No. .... Rate ....Mills	District No. .... Rate ....Mills	District No. .... Rate ....Mills	District No. .... Rate ....Mills	District No. .... Rate ....Mills	District No. .... Rate ....Mills							Month	Day	Year											
		Dollars	Dollars	Dollars	Dollars	Dollars	Dollars	$ cts.	$ cts.	$ cts.	$ cts.							$ cts.	$ cts.	$ cts.	$ cts.	$ cts.	$ cts.	$ cts.	$ cts.	$ cts.	
1												1															
2												2															
3												3															
4												4															
5												5															
6												6															
7												7															
8												8															
9												9															
10												10															
11												11															
12												12															
13												13															
14												14															
15												15															
16												16															
17												17															
18												18															
19												19															
20												20															

Assessment Roll and Tax List of Real Property in the Town of Shingobee, Cass County, Minnesota, for Taxes for the Year 1947.

Form 4 CD—Allen-Bayne Company, Minneapolis

In Whose Name Assessed	To Whom Transferred		Description of Property: Subdivision	Sec. or Lot	Town or Block	Rng.	Number of Acres of Land: Acres	100ths	No. School District	Information Required by Law	Information Required by Law	True and Full Valuations: Land Exclusive of Structures and Improvements (Dollars)	Buildings and Other Structures (Dollars)	Machinery Permanently Attached to Real Estate (Dollars)	Total True and Full Value (Dollars)	Assessed Valuations: Rural: Homestead Up to $4,000 20% (Dollars)	Rural: Over $4,000 and Non-Homestead 33⅓% (Dollars)	All Other: Homestead Up to $4,000 25% (Dollars)	All Other: Over $4,000 and Non-Homestead 40% (Dollars)	Machinery Permanently Attached to Real Estate 33⅓% (Dollars)	Total Assessed Value (Dollars)	Total Assessed Value as Equalized by the Board of Review (Dollars)	Final Equalized Value (Dollars)
Loretta Hudson Prehn		1	NE¼ of NE¼	19	142	31	40		5														
"		2	NW¼ of NE¼				40																
"		3	SW¼ of NE¼				40																
"		4	SE¼ of NE¼				40																
		5																					
U. S. of America		6	NE¼ of NW¼																				
State of Minnesota		7	~~NW¼ of NW¼~~ Lot 1																				
U. S. of America		8	~~SW¼ of NW¼~~ " 2																				
U. S. of America		9	SE¼ of NW¼																				
		10																					
U. S. of America		11	NE¼ of SW¼																				
U. S. of America		12	~~NW¼ of SW¼~~ Lot 3																				
U. S. of America		13	~~SW¼ of SW¼~~ " 4																				
U. S. of America		14	SE¼ of SW¼																				
		15																					
U. S. of America		16	NE¼ of SE¼																				
U. S. of America		17	NW¼ of SE¼																				
U. S. of America		18	SW¼ of SE¼																				
U. S. of America		19	SE¼ of SE¼																				
		20																					
							160																

Valuations by School Districts as Tabulated by Department of Taxation

	Sold for Taxes	District No. Cass 5 Rate 42.7 Mills (Dollars)	District No. ..... Rate ..... Mills (Dollars)	District No. ..... Rate ..... Mills (Dollars)	District No. ..... Rate ..... Mills (Dollars)	District No. ..... Rate ..... Mills (Dollars)	Tax including State Homestead ..... Mills ($ cts.)	State Tax on Non-Homestead 4.7 Mills ($ cts.)	Special Taxes ($ cts.)	Total Taxes ($ cts.)		Paid	When Paid (Month Day Year)	Number of Receipt	March Settlement 1948 ($ cts.)	June Settlement 1948 ($ cts.)	Penalty ($ cts.)	November Settlement 1948 ($ cts.)	Penalty ($ cts.)	Collections to First Monday in January 1949 ($ cts.)	Penalty ($ cts.)	Delinquent on First Monday in January 1949 ($ cts.)	Total Delinquent Tax and Penalty ($ cts.)	Remarks
1		96					14 82	40		15 22	1	PAID IN FULL JUN 10 1948												
2		138					21 30	56		21 86	2	PAID IN FULL JUN 10 1948												
3		72					11 12	30		11 42	3	PAID IN FULL JUN 10 1948		7259		59 97								
4		72					11 12	30		11 42	4	PAID IN FULL JUN 10 1948												
5											5													
6											6													
7											7													
8											8													
9											9													
10											10													
11											11													
12											12													
13											13													
14											14													
15											15													
16											16													
17											17													
18											18													
19											19													
20											20													
		378					58 36	156		59 97														

Assessment Roll and Tax List of Real Property in the Town of Shingobee, Cass County, Minnesota, for Taxes for the Year 1947.

Form 4 CLD—Hum-Bate Company, Minneapolis

In whose name assessed	To whom transferred	Description of property: Subdivision	Sec. or Lot	Town or Block	Rng.	Number of Acres of Land: Acres	Hills	No. School District	Indebtedness Homestead Tax Sa	Indebtedness Total Tax Sa	True and Full Valuations: Land Exclusive of Structures and Improvements (Dollars)	Buildings and Other Structures (Dollars)	Machinery Permanently Attached to Real Estate (Dollars)	Total True and Full Value (Dollars)	Assessed Valuations: Rural: Homestead Up to $4,000 20% (Dollars)	Rural: Over $4,000 and Non-Homestead 33⅓% (Dollars)	All Other: Homestead Up to $4,000 25% (Dollars)	All Other: Over $4,000 and Non-Homestead 40% (Dollars)	Machinery Permanently Attached to Real Estate 33⅓% (Dollars)	Total Assessed Value (Dollars)	Total Assessed Value as Equalized by the Board of Review (Dollars)	Final Equalized Value (Dollars)
U. S. of America		1 NE¼ of NE¼	20	142	31			5														
Edward J. & Clara G. Kiestner		2 NW¼ of NE¼				42.98																
U. S. of America		3 SW¼ of NE¼																				
U. S. of America		4 SE¼ of NE¼																				
		5																				
Olga Carlson		6 NE¼ of NW¼				37.67																
U. S. of America		7 NW¼ of NW¼																				
U. S. of America		8 SW¼ of NW¼																				
~~[illegible]~~ C. J. Swenson		9 SE¼ of NW¼																				
		10																				
~~Ferdinand Zimk~~ Alfred & Edna Shelby		11 NE¼ of SW¼				40.20																
U. S. of America		12 NW¼ of SW¼																				
U. S. of America		13 SW¼ of SW¼																				
U. S. of America		14 SE¼ of SW¼																				
		15																				
Claude B. & Lillian Starr		16 NE¼ of SE¼				51.48																
Ferdinand Zimk		17 NW¼ of SE¼				47.69																
U. S. of America		18 SW¼ of SE¼																				
Claude B. & Lillian Starr		19 SE¼ of SE¼				50.42																
		20																				
						270.34																

Valuations by School Districts as Compiled by Department of Taxation

Sold for Taxes	District No. ..... Rate ..... Mills	District No. Class 2 Rate 0.5 Mills	District No. ..... Rate ..... Mills	District No. ..... Rate ..... Mills	District No. ..... Rate ..... Mills	District No. ..... Rate ..... Mills	Tax including State Homestead ..... Mills ($ cts.)	State Tax on Non-Homestead 40.2 Mills ($ cts.)	Special Taxes ($ cts.)	Total Taxes ($ cts.)	Paid	When Paid (Month Day Year)	Number of Receipt	March Settlement 1948 ($ cts.)	June Settlement 1948 ($ cts.)	Penalty ($ cts.)	November Settlement 1948 ($ cts.)	Penalty ($ cts.)	Collections to First Monday in January 1949 ($ cts.)	Penalty ($ cts.)	Delinquent on First Monday in January 1949 ($ cts.)	Total Delinquent Tax and Penalty ($ cts.)	Remarks
		H 69					10.66			10.66	PAID IN FULL	MAY 28 1948	5975		10.66								
SOLD FOR TAXES		75					11.58	30		11.88											11.88		
SOLD FOR TAXES		60					9.26	24		9.50	PAID IN FULL	APR - 8 1948	4207		9.50								
		76					11.74	30		12.04	2nd Half Paid 1st Half Paid	OCT 4 1948 MAY 27 1948	5969 5969		6.02		6.02						
SOLD FOR TAXES		76					11.74	30		12.04											12.04		
		76					11.74	30		12.04	2nd Half Paid 1st Half Paid	OCT 4 1948 MAY 27 1948	5969 5969		6.02		6.02						
	11 69 34 363 432						66.77	1.44		68.16													

Assessment Roll and Tax List of Real Property in the Town of Shingobee, Cass County, Minnesota, for Taxes for the Year 1947.

Form 4 CD—Cass County, Minnesota

	In Whose Name Assessed	To Whom Transferred	Description of Property: Subdivision	Sec. or Lot	Town or Block	Rge.	Number of Acres of Land: Acres	Hdths	No. School District	Indicate Homestead Tax by Yes or No	Indicate Agricultural Tax by Yes or No	True and Full Valuations: Land Exclusive of Structures and Improvements (Dollars)	Buildings and Other Structures (Dollars)	Machinery Permanently Attached to Real Estate (Dollars)	Total True and Full Value (Dollars)	Assessed Valuations: Rural: Homestead Up to $4,000 20% (Dollars)	Rural: Over $4,000 and Non-Homestead 33⅓% (Dollars)	All Other: Homestead Up to $4,000 25% (Dollars)	All Other: Over $4,000 and Non-Homestead 40% (Dollars)	Machinery Permanently Attached to Real Estate 33⅓% (Dollars)	Total Assessed Value (Dollars)	Total Assessed Value as Equalized by the Board of Review (Dollars)	Final Equalized Value (Dollars)
1	Roderick E. + Mary J. LaBelle		Lot 1 less 2.32 acs R/R (Wy + leg. Hanson tract) ~~NE¼ of NE¼~~	21	182	31	20	18	5														
2	Albert Carlson		~~NW¼ of NE¼~~ Lot 2				39	50															
3	~~Fred Lembke Lot 1~~ + Raymond Lembke ~~+ wife~~		~~SW¼ of NE¼~~ S½ of S½ of NE¼ less 150'x 300'				~~40~~ 38.60																
4	John, H.A. + Sophia Hanson		~~S½ of SE¼~~ N½ of S½ of NE¼				40																
"	"		a strip of land 4 rods wide along E. side of NE¼ of NW¼				1																
5	Albert Bratrud		NE¼ of NW¼ less strip 4 rds wide along E. side				39																
6	John, H.A., + Sophia Hanson		NW¼ of NW¼				40																
7	Albert Bratrud		SW¼ of NW¼				40																
8	"		SE¼ of NW¼				40																
9	Ed. F. P. Steede		S½ of NW¼ of SE¼				20																
10	U. S. of America		NE¼ of SW¼																				
11	U. S. of America		NW¼ of SW¼																				
12	U. S. of America		SW¼ of SW¼																				
13	U. S. of America		SE¼ of SW¼																				
14	Edna C. McLarry Rich		NE¼ of SE¼ less N. 1036'				860																
15	A.N. + Edna Oberly		N. 1036' of NE¼ of SE¼				31.40																
16	Alfred N. + Edna N. Oberly		N½ of NW¼ of SE¼				20																
17	~~Donald Strange Fritz~~ Bert Fairbanks		N½ of SW¼ of SE¼				20																
18	~~L.D. Parker Swept~~ James R. + Amanda Chumley		SE¼ of SE¼ less N. 532'				35																
19	Wendelin + Agnes Ambert		150'x 300' of S⅔ of S⅔ of NE¼				7.6																
20							434.68																

Valuations by School Districts as Equalized by Department of Taxation

	Sold for Taxes	District No. 5 Rate 54.7 Mills: Dollars	District No. ..... Rate ..... Mills: Dollars	District No. ..... Rate ..... Mills: Dollars	District No. ..... Rate ..... Mills: Dollars	Tax including State Homestead ..... Mills: $ cts.	State Tax on Non-Homestead 4.87 Mills: $ cts.	Special Taxes: $ cts.	Total Taxes: $ cts.	Paid	When Paid: Month Day Year	Number of Receipt	March Settlement 1948: $ cts.	June Settlement 1948: $ cts.	Penalty: $ cts.	November Settlement 1948: $ cts.	Penalty: $ cts.	Collections to First Monday in January 1949: $ cts.	Penalty: $ cts.	Delinquent on First Monday in January 1949: $ cts.	Total Delinquent Tax and Penalty: $ cts.	Remarks
1		308				47 56	1 26		48 82	PAID IN FULL	JUN 9 1948	7340		48 82								
2		72				11 12	30		11 42	PAID IN FULL	JUN 4 1948	7288		11 42								
3		H 122				18 84			18 84	PAID IN FULL	MAY 25 1948	7207		18 84								
4		H 197				30 42			30 42	2nd Half Paid 1st Half Paid	OCT 28 1948 MAY 26 1948	12374 7207				15 44						
5		H 3				46			46	2nd Half Paid 1st Half Paid	OCT 28 1948 MAY 26 1948	12375		15 44								
6		133				20 54	54		21 08	2nd Half Paid 1st Half Paid	OCT 30 1948 JUN 15 1948	12700 7706		10 54		10 54						
7		H 43				6 64			6 64	2nd Half Paid 1st Half Paid	OCT 28 1948 MAY 26 1948	12374 7207		3 32		3 32						
8		117				18 06	48		18 54	2nd Half Paid 1st Half Paid	OCT 30 1948 JUN 15 1948	12700 7706		18 54		18 54						
9		117				18 06	48		18 54	2nd Half Paid 1st Half Paid	OCT 30 1948 JUN 15 1948	12700 7706		18 54								
10		36				5 56	14		5 70	PAID IN FULL	JUN 5 1948	6912		5 70								
11																						
12																						
13																						
14																						
15		50				7 72	20		7 92	2nd Half Paid 1st Half Paid	OCT 4 1948 MAY 27 1948	12471 6991		3 96		3 96						
16		H 130				20 08			20 08	PAID IN FULL	JUN 1 1948											
17		H 18				2 78			2 78	PAID IN FULL	JUN 1 1948	7085		2 78								
18		H 74				11 42			11 42	PAID IN FULL	MAY 7 1948											
19		H 135				20 84			20 84	PAID IN FULL	MAY 7 1948	6938		32 24								
20																						
		H 722 714 533 1433				240 10	3 40		243 50													

Assessment Roll and Tax List of Real Property in the Town of Shingobee, Cass County, Minnesota, for Taxes for the Year 1947.

Form 4 CD

In Whose Name Assessed	To Whom Transferred	Description of Property: Subdivision	Sec. or Lot	Town or Block	Rng.	Number of Acres of Land: Acres	100ths	No. School District	Indicate Homestead Yes or No	Indicate Agricultural Land Yes or No	True and Full Valuations: Land Exclusive of Structures and Improvements	Buildings and Other Structures	Machinery Permanently Attached to Real Estate	Total True and Full Value	Assessed Valuations: Rural: Homestead Up to $4,000 20%	Rural: Over $4,000 and Non-Homestead 33⅓%	All Other: Homestead Up to $4,000 25%	All Other: Over $4,000 and Non-Homestead 40%	Machinery Permanently Attached to Real Estate 33⅓%	Total Assessed Value	Total Assessed Value as Equalized by the Board of Review	Final Equalized Value
						Acres	100ths				Dollars	Dollars	Dollars	Dollars	Dollars	Dollars	Dollars	Dollars	Dollars	Dollars	Dollars	Dollars
Lewis A. & Lettie S. Becker		S½ of SW¼ of SE¼ less 1 ac																				
~~Mrs. M. Blackburn~~		1 ~~[illegible]~~	21	142	31	19		5														
Donald + Frances Felkey		Side along S. line of SW¼ of																				
		2 ~~NW¼ of NE¼ of SW¼ of 35~~				1																
		3 SW¼ of NE¼																				
John Hanson		Lot 1 SW of R4																				
		4 ~~S½ of NE¼~~				10																
Donald + Frances Felkey		N. 532' of SE¼ of SE¼ less N. 515.5' of																				
		5 ~~Commencing at the S.E. cor.~~ E. 1000'				5																
		6 NE¼ of NW¼																				
		7 NW¼ of NW¼																				
		8 SW¼ of NW¼																				
		9 SE¼ of NW¼																				
Village of Walker		10 N. 515.5' of E. 1000' of SE¼ of SE¼																				
		11 NE¼ of SW¼																				
		12 NW¼ of SW¼																				
		13 SW¼ of SW¼																				
		14 SE¼ of SW¼																				
Vendee's Signed Contract		15 [illegible]				10																
		16 NE¼ of SE¼																				
		17 NW¼ of SE¼																				
		18 SW¼ of SE¼																				
		19 SE¼ of SE¼																				
		20																				
						30																

Valuations by School Districts as Equalized by Department of Taxation: District No. Cass 5, Rate 15.7 Mills; District No. ..., Rate ..., Mills; District No. ..., Rate ..., Mills; District No. ..., Rate ..., Mills; District No. ..., Rate ..., Mills.

Sold for Taxes	Dollars	Dollars	Dollars	Dollars	Dollars	Dollars	Tax including State Homestead ...Mills $ cts.	State Tax on Non-Homestead 4.07 Mills $ cts.	Special Taxes $ cts.	Total Taxes $ cts.		Paid	When Paid: Month	Day	Year	Number of Receipt	March Settlement 1948 $ cts.	June Settlement 1948 $ cts.	Penalty $ cts.	November Settlement 1948 $ cts.	Penalty $ cts.	Collections to First Monday in January 1949 $ cts.	Penalty $ cts.	Delinquent on First Monday in January 1949 $ cts.	Total Delinquent Tax and Penalty $ cts.	Remarks
1		4	64				9 88			9 88	1	PAID IN FULL	MAY	12	1948	5099		9 88								
SOLD FOR TAXES		4	3				46			46	2													46		
3											3															
4		4	18				2 78			2 78	4	PAID IN FULL	OCT	28	1948	12324		1 39		1 39						
5											5															
6											6															
7											7															
8											8															
9											9															
10											10															
11											11															
12											12															
13											13															
14											14															
15											15															
16											16															
17											17															
18											18															
19											19															
20											20															
	7/14	4	85				13 17			13 17																

Assessment Roll and Tax List of Real Property in the Town of Shingobee, Cass County, Minnesota, for Taxes for the Year 1947.

Form 4 C.D. WILLIS-DAY-S COMPANY, MINNEAPOLIS

In whose name assessed	To whom transferred	Description of property: Subdivision	Sec. or Lot	Town of Block	Rng.	Number of Acres of Land: Acres	100ths	No. School District	Tax-free Acres and Tax or No	Tax-free Agricultural Land Total Tax or No	True and Full Valuations: Land Exclusive of Structures and Improvements (Dollars)	Buildings and Other Structures (Dollars)	Machinery Permanently Attached to Real Estate (Dollars)	Total True and Full Value (Dollars)	Assessed Valuations: Rural: Homestead Up to $4,000 20% (Dollars)	Rural: Over $4,000 and Non-Homestead 33⅓% (Dollars)	All Other: Homestead Up to $4,000 25% (Dollars)	All Other: Over $4,000 and Non-Homestead 40% (Dollars)	Machinery Permanently Attached to Real Estate 33⅓% (Dollars)	Total Assessed Value (Dollars)	Total Assessed Value as Equalized by the Board of Review (Dollars)	Final Equalized Value (Dollars)
Augusta S. + Peter E. Palusky		Lot 2 Wt of Ry	22	142	31	21		5														
		1 ~~NE¼ of NE¼~~																				
		This part of Lots 1 & 2 lying S. by Park Island & N. of Highway 2 and East of line on Sec. 22, & Sec. 27																				
Synva Quam		3 ~~SW¼ of NE¼~~ in West				4																
Bertha Woolbert		N 35' x 291.8' of SW¼ of SE¼																				
		4 ~~SE¼ of NE¼~~				25																
		5																				
Henry + Agnes Erickson		165' x 291.8' of SW¼ of SE¼																				
		6 ~~NE¼ of NW¼~~				1.16			y				100 added									
Wallace A. + Helen E. Paradis		N. 80' of S. 546' of W. 291.8' of																				
		7 ~~NW¼ of NW¼~~ SW¼ of SE¼				33																
Mathilda + Lloyd Bethel		100' x 291.8' of SW¼ of SE¼																				
		8 ~~SW¼ of NW¼~~				67																
~~D. E. Wakefield~~ Adm. C.T.A. Est. John E. Andrus		Sace of Lot 3 E of N. Ry + S of																				
		9 ~~SE¼ of NW¼~~ N of R.Ry				5																
Bert E. + Beatrice Gardner		1 ac of Lot 3 S of SR W & 82 acs																				
		10 1 ac to Ry less 2½ ac to State				6.50																
		11 NE¼ of SW¼																				
		12 NW¼ of SW¼																				
~~Horace D. Paradis~~ Adm. C.T.A. Est. John E. Andrus		Lot 1 less 1.19 ac to Ry Rt of Wy																				
		13 ~~SW¼ of SW¼~~				35.06																
Leslie + Irene Gardner		1 ac of Lot 3 S. of SR W & 82																				
		14 ~~SE¼ of SW¼~~				1																
		15																				
Horace E. Paradis Adm. C.T.A. Est. John E. Andrus		Lot 2 outside Village less part W of Ry																				
David Polack		16 ~~NW¼ of SW¼~~				21																
Horace E. Wakefield Adm. Est. John E. Andrus		1 ac N + E of Ry of Lot 3																				
		17 ~~NW¼ of SE¼~~				1																
~~S. S. Hess~~ The Nipson Lbr. Co.		18 ~~SW¼ of SE¼~~ 1 ac of Lot 3				1																
— " "		19 ~~SE¼ of SE¼~~ 2.5 ac of Lot 3				2.50																
Village of Walker		20 1 acre of SW¼ of SE¼									Exempt											
						100.47																

Continued on next page

	Sold for Taxes	District No. Rate ... Mills	District No. 5 Rate 54.4 Mills	District No. 5 Rate 46.5 Mills	District No. Rate ... Mills	District No. Rate ... Mills	District No. Rate ... Mills	Tax including State Homestead ... Mills ($ cts.)	State Tax on Non-Homestead 4.07 Mills ($ cts.)	Special Taxes ($ cts.)	Total Taxes ($ cts.)	Paid	When Paid (Month Day Year)	Number of Receipt	March Settlement 1948 ($ cts.)	June Settlement 1948 ($ cts.)	Penalty ($ cts.)	November Settlement 1948 ($ cts.)	Penalty ($ cts.)	Collections to First Monday in January 1949 ($ cts.)	Penalty ($ cts.)	Delinquent on First Monday in January 1949 ($ cts.)	Total Delinquent Tax and Penalty ($ cts.)	Remarks
1			H 162					25.02			25.02	2nd Half Paid / 1st Half Paid	JUL 15 1948 / JUN 18 1948	4180.03 / 5507		12.51 / 12.51								
2				7				1.18	.02		1.20	PAID IN FULL	MAY 26 1948	6298		1.20								
3																								
4				H 40				6.78			6.78	PAID IN FULL	OCT. - 7 1948	7093				6.78	.24					
5																								
6				H 79				13.38			13.38	PAID IN FULL	MAY 27 1948	5943		13.38								
7				12				2.04	.04		2.08	PAID IN FULL	JUN 10 1948	7213		2.08								
8				H 80				13.56			13.56	PAID IN FULL	MAY 27 1948	5943		13.56								
9	SOLD FOR TAXES			23				3.90	.10		4.00	PAID IN FULL	JUN 7 1948	6722		4.00								
10			H 70					10.80			10.80	PAID IN FULL	MAY 29 1948	6122		10.80								
11																								
12																								
13				126				21.34	.52		21.86	PAID IN FULL	JUN 7 1948	6722		21.86								
14			H 161 / ~~268~~	Abatement #3754				24.86 / ~~41.38~~	~~1.10~~		24.86 / ~~42.48~~	2nd Half Paid / 1st Half Paid	OCT 30 1948 / MAY 27 1948	7777 / 5479		21.24		3.62						17.62 Abated
15																								
16	SOLD FOR TAXES		1780					27.86	.74		28.10	PAID IN FULL	JUN 7 1948	6722		28.10								
17	SOLD FOR TAXES			6				1.02	.02		1.04	PAID IN FULL	JUN 7 1948	6723		1.04								
18				156				26.42	.64		27.06	2nd Half Paid / 1st Half Paid	OCT 30 1948 / OCT 30 1948			13.53 / 13.53		13.53 / 13.53						
19			105					16.37	.47		16.84	2nd Half Paid / 1st Half Paid	JUL 12 1948 / JUL 12 1948	1328 / 1493		8.42 / 8.42		8.42 / 8.42						
20																								
		4	282	199				8.46																
		24	2,153	33				36.28																
			2385	529 - 2914				~~45.74~~	1.10		46.80													

Valuations by School Districts as Equalized by Department of Taxation

FORM 4 C.L.J. BLUE BOOK COMPANY, MINNEAPOLIS

	IN WHOSE NAME ASSESSED	TO WHOM TRANSFERRED	DESCRIPTION OF PROPERTY: SUBDIVISION	Sec. or Lot	Town or Block	Rng.	Number of Acres of Land: Acres	100ths	No. School District	Information Homestead Tax or No.	Information Agricultural Tax or No.	TRUE AND FULL VALUATIONS: LAND Exclusive of Structures and Improvements (Dollars)	BUILDINGS and Other Structures (Dollars)	MACHINERY Permanently Attached to Real Estate (Dollars)	TOTAL True and Full Value (Dollars)	ASSESSED VALUATIONS: RURAL: Homestead Up to $4,000 20% (Dollars)	RURAL: Over $4,000 and Non-Homestead 33⅓% (Dollars)	ALL OTHER: Homestead Up to $4,000 25% (Dollars)	ALL OTHER: Over $4,000 and Non-Homestead 40% (Dollars)	MACHINERY Permanently Attached to Real Estate 33⅓% (Dollars)	TOTAL ASSESSED VALUE (Dollars)	Total Assessed Value as Equalized by the Board of Review (Dollars)	FINAL EQUALIZED VALUE (Dollars)
	Edward Howard Musel		About 3 acs of Lot 3 1 ~~NE¼ of NE¼~~	22	142	31	3		5														
	Arthur A. Larson		Part of Lot 3 less ½ 2 ~~SW¼ of NE¼~~				7	37															
	Roscoe Croff		1.5 acs of Lot 3 3 ~~SW¼ of NE¼~~				1	50															
	E. L. Rogers		5 acs of Lot 3 4 ~~SE¼ of NE¼~~				5																
	Rudolph Dillo + Minnie		5 ~~NE¼ of NE¼ 17 acs of Lot 4~~																				
	Alfred N. + Edna N. O. Berley		3 acs of Lot 3 - 26 X 20 rds 6 ~~NE¼ of NW¼~~				3																
	C. J. + Sadie Eisenpeter		½ ac of Lot 3 7 ~~SW¼ of NW¼~~				13																
	Claude B. + Lillian Starr		Lot 4 (Lot 4) less Pillsbury Add + R.R. + ~~SW¼ of NW¼ less 150' x 150' x 971'~~ 8				29																
	D. E. Wakefield		About 1½ acs of Lot 1 9 ~~SE¼ of NW¼~~				1	50															
	Eric + Beulah Hagen		150' (on) X 148' (on) X 97' of S W' of S W' (on Lot 4) 10 ~~NE¼ of SW¼~~										300 added										
	Clyde M. + Pearl E. Cowell		150' X 350' - Part of Lot 1 11 ~~NW¼ of SW¼~~				1	50															
	Clarence Heter		7½ of 4½ acs of Lot 1 12 ~~NW¼ of SW¼~~				2	25															
	Emil Sorenson		S½ of 4½ acs of Lot 1 13 ~~SW¼ of SW¼~~				2	25															
	Harry W. + Pearl Anderson (Homestead)		Com. 335' N of SW Cor. of Lot 3, E. 200', NE 335', Along Centerline, Land To N of 371, W.T. 335' To W 14 ~~SE¼ of SW¼~~ Lot 3, L. to Begin.				1	50	y				100 added										
	Ind. School Dist #5		15 500' of S 6¼ of SE¼								Exempt												
	Village of Walker		1½ acs of S 6¼ of SE¼ 16 ~~NE¼ of SE¼~~								Exempt												
	Roy + Nina B. Krueger		N 45' of L 496' of N 291.8' of 17 ~~NW¼ of SE¼~~ S 6¼ of SE¼				33																
	J. H. Lillian + Martin J. Reed		S 1/2 of S 6¼ of N½ of SW less 100' x 250' 18 ~~SW¼ of SE¼~~ less 100' x 280'				10																
	Sylvia Quam		All that unplatted part of Lot 3 lying N. of Lake Reed, Quamville + 6th St. 19 ~~SE¼ of SE¼~~				9	27															
			20																				
							177	0															

Cass County, Minnesota, for Taxes for the Year 1947.

	SOLD FOR TAXES	VALUATIONS BY SCHOOL DISTRICTS AS CERTIFIED BY DEPARTMENT OF TAXATION: District No. 5 Rate ..... Mills	District No. 15 Rate 44.7 Mills	District No. 5 Rate 46.7 Mills	District No. ..... Rate ..... Mills	District No. ..... Rate ..... Mills	District No. ..... Rate ..... Mills	Tax including State Homestead ..... Mills	State Tax on Non-Homestead 4.7 Mills	SPECIAL TAXES	TOTAL TAXES	PAID	WHEN PAID (Month Day Year)	Number of Receipt	March Settlement 1948	June Settlement 1948	Penalty	November Settlement 1948	Penalty	Collections to First Monday in January 1949	Penalty	Delinquent on First Monday in January 1949	Total Delinquent Tax and Penalty	REMARKS
		Dollars	Dollars	Dollars	Dollars	Dollars	Dollars	$ cts.	$ cts.	$ cts.	$ cts.				$ cts.	$ cts.	$ cts.	$ cts.	$ cts.	$ cts.	$ cts.	$ cts.	$ cts.	
1			H 19					2 94			2 94	1 PAID IN FULL	MAY 13 1948	5136		2 94								
2			H 43					6 64			6 64	2 PAID IN FULL	MAY 12 1948	5113		6 64								
3			H 60					9 26			9 26	3 PAID IN FULL	MAY 17 1948	5207		9 26								
												2nd Half Paid	OCT 30 1948	6848										
4			55					8 50	22		8 72	4 1st Half Paid	JUN 15 1948	5358		4 36		4 36						
5												5												
6			H 15					2 32			2 32	6 PAID IN FULL	JUN 1 1948	5085		2 32								
7			29					4 48	12		4 60	7 PAID IN FULL	JUN 26 1948	5843		4 60								
												2nd Half Paid	OCT 4 1948	6449										
8			H 123					19 00			19 00	8 1st Half Paid	MAY 27 1948	5241		9 50		9 50						
9 SOLD FOR TAXES			5					78	02		80	9 PAID IN FULL	JUN 7 1948	5723		80								
10			H 93					14 36			14 36	10 PAID IN FULL	OCT 2 1948	6168				14 36	50					
11			163					25 18	66		25 84	11 PAID IN FULL	JUL 12 1948	5921		25 84								
12			434					67 07	176		68 98	12 PAID IN FULL	JUL 12 1948	5926		68 98								
13			757					116 90	3 08		119 98	13 PAID IN FULL	JUN 5 1948	5898		119 98								
14			H 91					14 06			14 06	14									14 06	J 597		
15												15												
16												16												
17				H 68				11 52			11 52	17 1st Half Paid	MAY 29 1948	6140		5 76					5 76	J 634		
18				H 5				84			84	18 PAID IN FULL	MAY 21 1948	5767		84								
19			9					1 38	04		1 42	19 PAID IN FULL	MAY 26 1948	6398		1 42								
20												20												
		H 448	73					72 36			311 08													
		NH 1487						73 82																
		1896	73	1985				305 18	5 90															

Assessment Roll and Tax List of Real Property in the Town of Shingalee, Cass County, Minnesota, for Taxes for the Year 1947.

FORM 4 C.D. MILLER-DAYTON COMPANY, MINNEAPOLIS

In Whose Name Assessed	To Whom Transferred	Description of Property: Subdivision	Sec. or Lot	Town or Block	Rng.	Number of Acres of Land: Acres	Tenths	No. School District	Indicate Homestead Tax or No Tax	Indicate Agricultural Tax or No Tax	True and Full Valuations: Land Exclusive of Structures and Improvements (Dollars)	Buildings and Other Structures (Dollars)	Machinery Permanently Attached to Real Estate (Dollars)	Total True and Full Value (Dollars)	Assessed Valuations — Rural: Homestead Up to $4,000 20% (Dollars)	Rural: Over $4,000 and Non-Homestead 33⅓% (Dollars)	All Other: Homestead Up to $4,000 25% (Dollars)	All Other: Over $4,000 and Non-Homestead 40% (Dollars)	Machinery Permanently Attached to Real Estate 33⅓% (Dollars)	Total Assessed Value (Dollars)	Total Assessed Value as Equalized by the Board of Review (Dollars)	Final Equalized Value (Dollars)
Ed Wald		Lot 2 less platted + less 400' x 400' + less 1 ~~N½ of N½ of NW¼ less 10 rods to Nordgard Bylaw + less 1½ acres~~	23	142	31	25	20	5	42			500 added										
		2 NW¼ of NE¼																				
Arthur + Bernice L Olson		400' x 400' N of Lot 2 3 ~~SW¼ of NE¼~~					83															
		4 SE¼ of NE¼																				
Theodore Norgard		5 10 rods N½ rds of Lot 2 less platted					1 00															
		6 NE¼ of NW¼																				
Amund Byhre		10 X 10 rods of Lot 2 less platted 7 ~~NW¼ of NW¼~~					1 00															
		8 SW¼ of NW¼																				
John M Lyng + Mary Meyer Lang.		9 SE¼ of NW¼																				
~~Hergan Pr + Mildred Buermayer~~		10 1.8 acs of Lot 2					1 80															
		11 NE¼ of SW¼																				
		12 NW¼ of SW¼																				
		13 SW¼ of SW¼																				
		14 SE¼ of SW¼																				
		15																				
		16 NE¼ of SE¼																				
		17 NW¼ of SE¼																				
		18 SW¼ of SE¼																				
		19 SE¼ of SE¼																				
		20																				
							2 83															

	Sold for Taxes	Valuations by School Districts as Equalized by Department of Taxation: District No. 114 Rate 17.7 Mills	District No. 5 Rate 16.7 Mills	District No. ..... Rate ..... Mills	District No. ..... Rate ..... Mills	District No. ..... Rate ..... Mills	Tax including State Homestead ..... Mills	State Tax on Non-Homestead 4.87 Mills	Special Taxes	Total Taxes	Paid	When Paid: Month Day Year	Number of Receipt	March Settlement 1948	June Settlement 1948	Penalty	November Settlement 1948	Penalty	Collections to First Monday in January 1949	Penalty	Delinquent on First Monday in January 1949	Total Delinquent Tax and Penalty	Remarks
		Dollars	Dollars	Dollars	Dollars	Dollars	Dollars	$ cts.	$ cts.	$ cts.				$ cts.	$ cts.	$ cts.	$ cts.	$ cts.	$ cts.	$ cts.	$ cts.	$ cts.	
1			H 179				30 37			30 32	✓	PAID IN FULL MAY 20 1948	5510		31 32								
2												2nd Half Paid											
3			H 172				29 14			29 14	✓	1st Half Paid OCT 2 JUN 1 1948	4437		14 57		14 57						
4																							
5			22				3 72	08		3 80	✓										3 80	918	
6																							
7			22				3 72	08		3 80	✓	PAID IN FULL MAY - 8 1948	4550		3 80								
8																							
9																							
10			H 214				36 26			36 26	✓	PAID IN FULL APR 29 1948	4499		36 26								
11																							
12																							
13																							
14																							
15																							
16																							
17																							
18																							
19																							
20																							
			H 565 Sch 44 669				103 16	16		103 32													

Assessment Roll and Tax List of Real Property in the Town of Shingobee, Cass County, Minnesota, for Taxes for the Year 1947.

FORM 4 CD. MILLER-DAVIS COMPANY, MINNEAPOLIS

	IN WHOSE NAME ASSESSED	TO WHOM TRANSFERRED	DESCRIPTION OF PROPERTY: SUBDIVISION	Sec. or Lot	Town or Block	Rng.	Number of Acres of Land: Acres	Mills	No. School District	Indicate Homestead Tax or No	Indicate Agricultural Tax or No	TRUE AND FULL VALUATIONS: LAND Exclusive of Structures and Improvements	BUILDINGS and Other Structures	MACHINERY Permanently Attached to Real Estate	TOTAL True and Full Value	ASSESSED VALUATIONS: RURAL: Homestead Up to $4,000 20%	Over $4,000 and Non-Homestead 33⅓%	ALL OTHER: Homestead Up to $4,000 25%	Over $4,000 and Non-Homestead 40%	MACHINERY Permanently Attached to Real Estate 33⅓%	TOTAL ASSESSED VALUE	Total Assessed Value as Equalized by the Board of Review	FINAL EQUALIZED VALUE
												Dollars	Dollars	Dollars	Dollars	Dollars	Dollars	Dollars	Dollars	Dollars	Dollars	Dollars	Dollars
1	Ethel L. Peterson		~~S½ of Lot 5~~	24	142	31	25.50		5														
2			NW¼ of NE¼																				
3			SW¼ of NE¼																				
4			SE¼ of NE¼																				
5		U. S. of America in trust for Minn Chippewa Tribe	Lot 7																				
6			NE¼ of NW¼																				
7			NW¼ of NW¼																				
8			SW¼ of NW¼																				
9			SE¼ of NW¼																				
10																							
11			NE¼ of SW¼																				
12			NW¼ of SW¼																				
13			SW¼ of SW¼																				
14			SE¼ of SW¼																				
15																							
16			NE¼ of SE¼																				
17			NW¼ of SE¼																				
18			SW¼ of SE¼																				
19			SE¼ of SE¼																				
20																							
							25.50																

	SOLD FOR TAXES	VALUATIONS BY SCHOOL DISTRICTS AS EQUALIZED BY DEPARTMENT OF TAXATION: District No. 5 Rate 45 Mills	District No. Rate Mills	District No. Rate Mills	District No. Rate Mills	District No. Rate Mills	District No. Rate Mills	Tax including State Homestead Mills	State Tax on Non-Homestead 4.7 Mills	SPECIAL TAXES	TOTAL TAXES		PAID	WHEN PAID	Number of Receipt	March Settlement 1948	June Settlement 1948	Penalty	November Settlement 1948	Penalty	Collections to First Monday in January 1949	Penalty	Delinquent on First Monday in January 1949	Total Delinquent Tax and Penalty	REMARKS
		Dollars	Dollars	Dollars	Dollars	Dollars	Dollars	$ cts.	$ cts.	$ cts.	$ cts.			Month Day Year		$ cts.	$ cts.	$ cts.	$ cts.	$ cts.	$ cts.	$ cts.	$ cts.	$ cts.	
1			45					6.94	18		7.12	1	PAID IN FULL	JUN 15 1948	8255		7.12								
2												2													
3												3													
4												4													
5												5													
6												6													
7												7													
8												8													
9												9													
10												10													
11												11													
12												12													
13												13													
14												14													
15												15													
16												16													
17												17													
18												18													
19												19													
20												20													
			45					6.94	18		7.12														

Assessment Roll and Tax List of Real Property in the Town of Shingobee, Cass County, Minnesota, for Taxes for the Year 1947.

Form 4 CD. MILLER-DAVIS COMPANY, MINNEAPOLIS

	IN WHOSE NAME ASSESSED	TO WHOM TRANSFERRED	DESCRIPTION OF PROPERTY: SUBDIVISION	Sec. or Lot	Town or Block	Rng.	Number of Acres of Land: Acres	100ths	No. School District	Indicate Homestead Yes or No	Indicate Agricultural Land Yes or No	TRUE AND FULL VALUATIONS: LAND Exclusive of Structures and Improvements (Dollars)	BUILDINGS and Other Structures (Dollars)	MACHINERY Permanently Attached to Real Estate (Dollars)	TOTAL True and Full Value (Dollars)	ASSESSED VALUATIONS: RURAL: Homestead Up to $4,000 20% (Dollars)	RURAL: Over $4,000 and Non-Homestead 33⅓% (Dollars)	ALL OTHER: Homestead Up to $4,000 25% (Dollars)	ALL OTHER: Over $4,000 and Non-Homestead 40% (Dollars)	MACHINERY Permanently Attached to Real Estate 33⅓% (Dollars)	TOTAL ASSESSED VALUE (Dollars)	Total Assessed Value as Equalized by the Board of Review (Dollars)	FINAL EQUALIZED VALUE (Dollars)
1	Regina + Johan Odin Nauctwold		N½ of Lot 2 ~~N½ of NE¼~~	25	142	31	25	25	5														
2			NW¼ of NE¼																				
3			SW¼ of NE¼																				
4			SE¼ of NE¼																				
5	Ethel L. Peterson		Lot 6				10	90															
6			NE¼ of NW¼																				
7			NW¼ of NW¼																				
8			SW¼ of NW¼																				
9			SE¼ of NW¼																				
10																							
11	Regina + Johan Odin Nauctwold		~~NE¼ of SW¼~~ Lot 3				16																
12			NW¼ of SW¼																				
13			SW¼ of SW¼																				
14	Pearl Hinde		~~SE¼ of SW¼~~ " 7				19	60															
15																							
16	State of Minnesota		NE¼ of SE¼																				
17	State of Minnesota		Lot 4 less Plat of Breezy Point ~~NW¼ of SE¼~~																				
18	Chris F. Kanzler		Lot 5 less Plat of Breezy Point + ~~SW¼ of SE¼~~ Less 5.8 acs				40																
19	"		SE¼ of SE¼				40																
20	Vernon McReavey		5.8 acs of Lot 5				5	8															
							151	75															
							15	75															

VALUATIONS BY SCHOOL DISTRICTS AS EQUALIZED BY DEPARTMENT OF TAXATION

	SOLD FOR TAXES	District No. Class 05 Rate ..... Mills	District No. ..... Rate ..... Mills	District No. ..... Rate ..... Mills	District No. ..... Rate ..... Mills	District No. ..... Rate ..... Mills	Tax including State Homestead ..... Mills	State Tax on Non-Homestead 4.7 Mills	SPECIAL TAXES	TOTAL TAXES	PAID	WHEN PAID (Month Day Year)	Number of Receipt	March Settlement 1948	June Settlement 1948	Penalty	November Settlement 1948	Penalty	Collections to First Monday in January 1949	Penalty	Delinquent on First Monday in January 1949	Total Delinquent Tax and Penalty	REMARKS
		Dollars	Dollars	Dollars	Dollars	Dollars	$ cts.	$ cts.	$ cts.	$ cts.				$ cts.	$ cts.	$ cts.	$ cts.	$ cts.	$ cts.	$ cts.	$ cts.	$ cts.	
1			45				6 94	18		7 12	2nd Half Paid 1st Half Paid	OCT 19 1948 MAY 21 1948	11727 6287		3 56		3 56						
2																							
3																							
4																							
5			30				4 64	12		4 76	PAID IN FULL	JUN 15 1948	6255		4 76								
6																							
7																							
8																							
9																							
10																							
11			39				6 02	16		6 18	2nd Half Paid 1st Half Paid	OCT 19 1948 MAY 21 1948	11727 6287		3 09		3 09						
12																							
13																							
14			30				4 64	12		4 76	PAID IN FULL	MAR 23 1948	3982		4 76								
15																							
16																							
17																							
18			H 186				28 72			28 72	2nd Half Paid 1st Half Paid	SEP 1 1948 MAY 26 1948	6863 6863		14 36		14 36						
19			H 36				5 56			5 56	2nd Half Paid 1st Half Paid	SEP 1 1948 MAY 26 1948	6863 6863		2 78		2 78						
20																							
		H 222 OH 144 366					56 54	58		57 10													

Assessment Roll and Tax List of Real Property in the Town of Shingobee, Cass County, Minnesota, for Taxes for the Year 1947.

FORM 4 CD. ALLEN-BRED COMPANY, MINNEAPOLIS

In whose name assessed	To whom transferred	Description of property: Subdivision	Sec. or Lot	Town or Block	Rng.	Number of Acres of Land: Acres	Mills	No. School District	Indicate Homestead Tax or No	Indicate Agricultural Tax or No	True and Full Valuations: Land Exclusive of Structures and Improvements (Dollars)	Buildings and Other Structures (Dollars)	Machinery Permanently Attached to Real Estate (Dollars)	Total Type and Full Value (Dollars)	Assessed Valuations: Rural: Homestead Up to $4,000 20% (Dollars)	Rural: Over $4,000 and Non-Homestead 33⅓% (Dollars)	All Other: Homestead Up to $4,000 25% (Dollars)	All Other: Over $4,000 and Non-Homestead 40% (Dollars)	Machinery Permanently Attached to Real Estate 33⅓% (Dollars)	Total Assessed Value (Dollars)	Total Assessed Value Equalized by the Board of Review (Dollars)	Final Equalized Value (Dollars)
Russell + Ruby Angel		1.7 acs of Lot 4 ~~SW¼ of NW¼~~	26	142	31	1.70		5														
William + Loretta Erickson		All cmpl'd portion of SW¼ of SW¼ lying W'ly of a line drawn W'ly from the ~~SW¼ of NW¼~~ southerly point of Lot 11 of Smokeyo Addn.				8.70																
Henry W. + Orvilla Luehr		3 SW¼ of NE¼																				
Herman Fischer		Part of Lot 1 S. of Hy 4 ~~SE¼ of NE¼~~				50																
		5 Lot 3				41.65																
		6 ~~NW¼ of NW¼~~																				
George + Sylvia A. Jessen		7 NW¼ of NW¼ 115' of Lot 4																				
Anna C. Dallaire		8 ~~SW¼ of NW¼~~				1			Y			200 added										
Henry G. + Sophie Heathman		9 Lot 4 less Heathman tract 150' NW'ly, thence SW'ly to W line of Lot 4, thence 150' to SW'ly corner of Lot 4				2																
George A. + Sylvia Jessen		10 Lot 4 less Heathman tract △ tract on S 150' along W side of Hy 371																				
Herman Fischer		11				1																
Anna C. Dallaire		12 NW¼ of SW¼ less Hy All completed portion of				38																
		13 SW¼ of SW¼ lying W. of Hy + S. of a line drawn W. from the southerly point of																				
		14 ~~SE¼ of SW¼~~ Lots 4 + 14 Smokeyo Addn.				20																
Herman Fischer		15 Lot 4 less 1 acc + less Hy				41.45																
L. J. Savard		Lot 2 S. of Hy + Lot 4 acc of Lot 12 S. of Hy +																				
Fred Fischer		16 NE¼ of SE¼ less hard to Upford Lot 3 W. of Hy less 2.2 acc				12																
"		17 ~~NW¼ of SE¼~~ 51.5 acc of Lot 1 less 3½ acc of				36.80																
"		18 ~~SW¼ of SE¼~~ Lumina Heights 8 acc of Lot 1 W. of Hy less 1 acc				48																
		19 ~~SE¼ of SE¼~~ + less 2.8 acc				6.10																
		20																				
Continued on Next page						355.90																

Cass County, Minnesota, for Taxes for the Year 1947.

	Sold for Taxes	Valuations by School Districts as Equalized by Department of Taxation: District No. 5 Rate 54.4 Mills		District No. ..... Rate ..... Mills		District No. ..... Rate ..... Mills		District No. ..... Rate ..... Mills		Tax including State Homestead ..... Mills	State Tax on Non-Homestead 4.07 Mills	Special Taxes	Total Taxes	Paid	When Paid (Month Day Year)	Number of Receipt	March Settlement 1948	June Settlement 1948	Penalty	November Settlement 1948	Penalty	Collections to First Monday in January 1949	Penalty	Delinquent on First Monday in January 1949	Total Delinquent Tax and Penalty	Remarks
		Dollars	Dollars	Dollars	Dollars	Dollars	Dollars	Dollars	Dollars	$ cts.	$ cts.	$ cts.	$ cts.				$ cts.	$ cts.	$ cts.	$ cts.	$ cts.	$ cts.	$ cts.	$ cts.	$ cts.	
1			H 100							15.44			15.44	1 PAID IN FULL	NOV - 6 1948	2827						15.44				
2			H 77							11.90			11.90	2												
3														3												
4			H 103							15.90			15.90	4 PAID IN FULL	JUN 5 1948	6211		15.90								
5	V. Gordon		H 122							18.84		15.84 Gordon		5 PAID IN FULL	MAY 28 1948	6333		18.84								
6	P. Herman		H 90 / H 355							59.46	1.44	60.90 Herman	79.74	6 1st Half Paid / 2nd Half Paid	OCT 11 1948 / MAY 29 1948	7669 / 6728		30.45 / 30.45	30.45							
7														7												
8			H 139							21.46			21.46	8 PAID IN FULL	MAY - 4 1948	5824		21.46								
9			H 137							21.16			21.16	9 PAID IN FULL	MAY 26 1948	6284		21.16								
10			H 125							19.30			19.30	10 PAID IN FULL	JUN 29 1948	8848		19.30								
11			H 9							1.38			1.38	11 PAID IN FULL	MAY - 4 1948	5834		1.38								
12			H 43							6.64			6.64	12 PAID IN FULL	MAY 28 1948	6333		6.64								
13			H 43							6.64			6.64	13 PAID IN FULL	MAY 26 1948	6284		6.64								
14														14												
15			H 43							6.64			6.64	15 PAID IN FULL	MAY 28 1948	6333		6.64								
16			148							22.86	60		23.46	16 PAID IN FULL	JUN 21 1948	8990		23.46								
17			H 175 / H 271							71.96	1.10		73.06	17										73.06	80.37	
18			H 54							8.34			8.34	18										8.34	9.17	
19			H 11							1.70			1.70	19										1.70	1.87	
20														20												
			H 2281 / H 774 / 2002							307.67	3.14		312.76													

Assessment Roll and Tax List of Real Property in the Town of Shingobee, Cass County, Minnesota, for Taxes for the Year 1947.

Form 4 CD BLADE-BATE COMPANY, MINNEAPOLIS

	IN WHOSE NAME ASSESSED	TO WHOM TRANSFERRED	DESCRIPTION OF PROPERTY: SUBDIVISION	Sec. or Lot	Town or Block	Rng.	Number of Acres of Land: Acres	100ths	No. School District	Indicate Homestead Yes or No	Indicate Agricultural Yes or No	TRUE AND FULL VALUATIONS: LAND Exclusive of Structures and Improvements (Dollars)	BUILDINGS and Other Structures (Dollars)	MACHINERY Permanently Attached to Real Estate (Dollars)	TOTAL True and Full Value (Dollars)	ASSESSED VALUATIONS: RURAL: Homestead Up to $4,000 20% (Dollars)	RURAL: Over $4,000 and More Homestead 33⅓% (Dollars)	ALL OTHER: Homestead Up to $4,000 25% (Dollars)	ALL OTHER: Over $4,000 and More Homestead 40% (Dollars)	MACHINERY Permanently Attached to Real Estate 33⅓% (Dollars)	TOTAL ASSESSED VALUE (Dollars)	Total Assessed Value as Equalized by the Board of Review (Dollars)	FINAL EQUALIZED VALUE (Dollars)
	A. N. Meland		A piece of Lot 1 lying N. of 1 ~~NE¼ of NE¼~~ Churches Heights	26	142	31	5	0	5														
	L. J. Savard	"Silver Dollar"	2 ~~NW¼ of NW¼~~ 2.20 acs of Lot 2				2	20															
	"		3 ~~SW¼ of NE¼~~ 2.80 acs of Lot 1				2	80															
	Henry Johnson & Floyd Erickson		4 SE¼ of NE¼																				
			5 That part of N½ of N½ of SW¼ lying N. & E. of Hy						7														
			6 NE¼ of NW¼																				
			7 NW¼ of NW¼																				
			8 SW¼ of NW¼																				
			9 SE¼ of NW¼																				
			10																				
			11 NE¼ of SW¼																				
			12 NW¼ of SW¼																				
			13 SW¼ of SW¼																				
			14 SE¼ of SW¼																				
			15																				
			16 NE¼ of SE¼																				
			17 NW¼ of SE¼																				
			18 SW¼ of SE¼																				
			19 SE¼ of SE¼																				
			20																				
							560																

VALUATIONS BY SCHOOL DISTRICTS AS EQUALIZED BY DEPARTMENT OF TAXATION

	SOLD FOR TAXES	District No. ..... Rate ..... Mills	District No. 5 Rate 54.7 Mills	District No. 5 Rate 42.7 Mills	District No. ..... Rate ..... Mills	District No. ..... Rate ..... Mills	District No. ..... Rate ..... Mills	Tax including State Homestead ..... Mills	State Tax on Non-Homestead 4.7 Mills	SPECIAL TAXES	TOTAL TAXES	PAID	WHEN PAID Month Day Year	Number of Receipt	March Settlement 1948	June Settlement 1948	Penalty	November Settlement 1948	Penalty	Collections to First Monday in January 1949	Penalty	Delinquent on First Monday in January 1949	Penalty	Total Delinquent Tax and Penalty	REMARKS
		Dollars	Dollars	Dollars	Dollars	Dollars	Dollar	$ cts.	$ cts.	$ cts.	$ cts.				$ cts.	$ cts.	$ cts.	$ cts.	$ cts.	$ cts.	$ cts.	$ cts.	$ cts.	$ cts.	
1			6					92	02		94	1 PAID IN FULL	MAY 11 1948	4996		94									
2												2													
3				523				8860	212		9072	3 PAID IN FULL	JUN 21 1948	5970		9072									
4												4													
5												5													
6												6													
7												7													
8												8													
9												9													
10												10													
11												11													
12												12													
13												13													
14												14													
15												15													
16												16													
17												17													
18												18													
19												19													
20												20													
		74	6	523	529			8860 92 8952	214		9166														

Assessment Roll and Tax List of Real Property in the Town of Shingobee, Cass County, Minnesota, for Taxes for the Year 1947.

Form 4 CD. 50-449 24-VR (SUPPLY, MINNEAPOLIS)

In Whose Name Assessed	To Whom Transferred	Description of Property: Subdivision	Sec. or Lot	Town or Block	Rng.	Number of Acres of Land (Acres)	100ths	No. School District	Information Required by Law	Information Required by Law	True and Full Valuations: Land Exclusive of Structures and Improvements (Dollars)	Buildings and Other Structures (Dollars)	Machinery Permanently Attached to Real Estate (Dollars)	Total True and Full Value (Dollars)	Assessed Valuations: Rural: Homestead Up to $4,000 20% (Dollars)	Rural: Over $4,000 and Non-Homestead 33⅓% (Dollars)	All Other: Homestead Up to $4,000 25% (Dollars)	All Other: Over $4,000 and Non-Homestead 40% (Dollars)	All Other: Machinery Permanently Attached to Real Estate 33⅓% (Dollars)	Total Assessed Value as Equalized by Board of Review (Dollars)	Final Equalized Value (Dollars)
U. S. of America		1 NE¼ of NE¼	27	142	31			5													
M. H. Stackberry		2 ~~NW¼ of NE¼~~ Lot 2 less 3½ acs				10	50														
" "		3 ~~SW¼ of NE¼~~ Lot 3 less 100'x370'+ less				35	98														
C. D. Bacon		4 ~~SE¼ of NE¼~~ Lot 5 less 1 acre + less 260'x150'				25	71														
Verdie A. + Helen F. Paulson		5 260'x150' of Lot 8																			
~~Earl E. + Dora M. Mracek~~		6 ~~NE¼ of NW¼~~ SE¼ of NE¼				40															
~~Anthony + Susan E. Andreson~~		That portion W. side of road 25 rds																			
Dorothy Fluke		7 ~~NW¼ of NW¼~~ of Lot 4				3	45														
Julia S. Gamble		That portion E side of road 25 rds																			
		8 ~~SW¼ of NW¼~~ of Lot 4				3	45														
J. C. Jewell		9 ~~SE¼ of NW¼~~ Lot 1				23	08														
John A. Sanden		10 100'X370' of Lot 3				1	17					125 added									
Quentin M. + Henrietta J. Krueger		11 ~~NE¼ of SW¼~~ 2 acs of Lot 8				2															
Julia S. Gamble		12 ~~NW¼ of SW¼~~ 5 acs of Lot 4 less 4 45 less				17															
H. R. + Fluke		13 ~~SW¼ of SW¼~~ 3 acs of Lot 5 - W. of E. Duluth Rd. + less .19 ac				2	81														
Minn. Power + Light Co.		14 ~~SE¼ of SW¼~~ 200'x40' W. of road of Lot 5				19															
~~Earl E. + Dora M. Mracek~~		15 NE¼ of SE¼				40															
~~Anthony + Susan E. Andreson~~																					
Carl E. + Nina Steadland		16 ~~NE¼ of SE¼~~ Lot 7				26	50														
"		17 ~~NW¼ of SE¼~~ " 6				15	75														
Dorothy Fluke		18 SE¼ of SW¼ less 1 ac				19	50														
		19 SE¼ of SE¼																			
Mary Helen + Stanley E. Billben		20 1 acre of Lot 3				1															
		Continued on next page				266	07														

Cass County, Minnesota, for Taxes for the Year 1947.

	Sold for Taxes	Valuations by School Districts as Equalized by Department of Taxation: District No. 5 Rate 45.4 Mills	Dollars	District No. 2 Rate 45.4 Mills	Dollars	District No. Rate Mills	Dollars	District No. Rate Mills	Dollars	District No. Rate Mills	Dollars	Tax including State Homestead 40.7 Mills	State Tax on Non-Homestead	Special Taxes	Total Taxes	Paid	When Paid Month Day Year	Number of Receipt	March Settlement 1948	June Settlement 1948	Penalty	November Settlement 1948	Penalty	Collections to First Monday in January 1949	Penalty	Delinquent on First Monday in January 1949	Penalty	Total Delinquent Tax and Penalty	Remarks
1																1													
2												464	12		476	2 PAID IN FULL	MAY - 1 1948												
													16 Pay			1st Half Paid	MAY - 1 1948												
3		30														2nd Half Paid	OCT 11 1948												
3		136										2100	56		2156	3 PAID IN FULL	OCT 20 1948												
4		H 456										7690	18		7708	2nd Half Paid	OCT 27 1948												
		H 421														1st Half Paid	JUL 12 1948												
5		H 175		Statement #3764								1468			1468	Balance Paid	OCT 27 1948												
												2702			2702	1st Half Paid													
6		H 73										1128			1128	2nd Half Paid	OCT 25 1948												
																1st Half Paid	MAY 28 1948												
7		H 246										3798			3798	2nd Half Paid	OCT 27 1948												
																1st Half Paid	MAY 29 1948												
8		H 16										248			248	8 PAID IN FULL	JUN 4 1948												
9		H 92										1420			1420	9 PAID IN FULL	MAY - 4 1948												
10		H 72										1112			1112	10 PAID IN FULL	MAY 27 1948												
																1st Half Paid	MAY 29 1948												
11		H 92										1420			1420	2nd Half Paid	OCT 26 1948												
12		H 628										9698			9698	12 PAID IN FULL	JUN 4 1948												
13		H 6										92			92	2nd Half Paid	OCT 27 1948												
																1st Half Paid	OCT 29 1948												
13																1st Half Paid	JUL 21 1948												
14			2699									45726	1098		46824	2nd Half Paid	OCT 27 1948												
																1st Half Paid	MAY 28 1948												
15		H 43										664			664	15 PAID IN FULL	MAY 28 1948												
16		H 32										494			494	16 PAID IN FULL	JUN 23 1948												
17				H 135								8100	140		8240	17 PAID IN FULL	JUN 23 1948												
				H 343																									
18		H 29										448			448	18 PAID IN FULL	OCT 27 1948												
																1st Half Paid	MAY 29 1948												
19																													
20			12									186	04		190	20 PAID IN FULL	MAY - 1 1948												
												53826																	
		4 19 20		135								33664																	
		24 8 20		343																									
		20 15 37		77		5	87					87490	1328		888 18														

Shingobee Island
Cass County
Lot 4
Aud. Plat of Lot 5

Assessment Roll and Tax List of Real Property in the Town of Shingobee, Cass County, Minnesota, for Taxes for the Year 1947.

Form 4 CD. MILLER-DAVIS COMPANY, MINNEAPOLIS

	IN WHOSE NAME ASSESSED	TO WHOM TRANSFERRED	DESCRIPTION OF PROPERTY: SUBDIVISION	Sec. or Lot	Town or Block	Rng.	Number of Acres of Land: Acres	100ths	No. School District	Indefinite Assessment Tax No.	Indefinite Assessment Tax No.	TRUE AND FULL VALUATIONS: LAND Exclusive of Structures and Improvements	BUILDINGS and Other Structures	MACHINERY Permanently Attached to Real Estate	TOTAL True and Full Value	ASSESSED VALUATIONS: RURAL: Homestead Up to $4,000 20%	Over $4,000 and Non-Homestead 33⅓%	ALL OTHER: Homestead Up to $4,000 25%	Over $4,000 and Non-Homestead 40%	MACHINERY Permanently Attached to Real Estate 33⅓%	TOTAL ASSESSED VALUE	Total Assessed Value as Equalized by the Board of Review	FINAL EQUALIZED VALUE
							Acres	100ths				Dollars	Dollars	Dollars	Dollars	Dollars	Dollars	Dollars	Dollars	Dollars	Dollars	Dollars	Dollars
	Henry + Kathleen Olson		S½ of NW¼ of SE¼ + W. 20 rods of N. 8 rods				7	89															
1	~~Dick Dickinson~~		~~NE¼ of NE¼ of SW¼ by SE¼'s less 2½ acres~~	27	142	31	9	89	5														
2	~~Henry + Agnes Erickson~~ ~~Edward + Mary Olson~~		~~N½ of NW¼ of SE¼~~ ~~NW¼ of NE¼~~				20																
3	Elizabeth B. Andrus		~~S½ of SE¼ less W. 20 rods of N. 8 rods~~				69	59															
4			SE¼ of NE¼																				
5	Kenneth + Bernice Wilson		300 × 300 in NW cor of S½ of NW¼ of SE¼				2																
6	Dorothy Fluke		All of Lot 5 - except E. 20 rds + 2 ac Lot 4 except				31	50															
7	John E. Andrus		~~NW¼ of NW¼~~ E. 415 ft. 1 ac of SE¼ of SW¼ lying E. of Hwy ~~NW¼ of NW¼~~				1																
8			SW¼ of NW¼																				
9			SE¼ of NW¼																				
10	Stanley Edward + Mary Helen Bilben		S. 200' of N. 220' of E. 150' of Lot 2				1																
11			NE¼ of SW¼																				
12			NW¼ of SW¼																				
13			SW¼ of SW¼																				
14			SE¼ of SW¼																				
15																							
16			NE¼ of SE¼																				
17			NW¼ of SE¼																				
18			SW¼ of SE¼																				
19			SE¼ of SE¼																				
20																							
							132	48															

VALUATIONS BY SCHOOL DISTRICTS AS EQUALIZED BY DEPARTMENT OF TAXATION

	District No. Rate Mills	District No. Rate Mills	District No. Rate Mills	District No. Rate Mills	District No. Rate Mills	District No. Rate Mills	Tax including State Homestead Mills	State Tax on Non-Homestead 4.07 Mills	SPECIAL TAXES	TOTAL TAXES	PAID	WHEN PAID	Number of Receipt	March Settlement 1948	June Settlement 1948	Penalty	November Settlement 1948	Penalty	Collections to First Monday in January 1949	Penalty	Delinquent on First Monday in January 1949	Total Delinquent Tax and Penalty	REMARKS
	Dollars	Dollars	Dollars	Dollars	Dollars	Dollars	$ cts.	$ cts.	$ cts.	$ cts.		Month Day Year		$ cts.	$ cts.	$ cts.	$ cts.	$ cts.	$ cts.	$ cts.	$ cts.	$ cts.	
											1	Tax on Lines 5											
1	4 100						15 44			15 44	2	Balance Paid AUG 3 1948											
	6 5						9 72	36		9 72		1st Half Paid MAY 27 1948		5 40			2 55						
2	90 abatement #3746						13 40			14 26	3	PAID IN FULL JUN 15 1948		8 62	7 15								
3	168						25 94	68		26 62	4				26 62								
4											5	Tax on Lines 1											
5											6	2nd Half Paid OCT 27 1948		13 34									
												1st Half Paid MAY 29 1948		8 58			4 28						
6	54						8 34	22		8 56	7				4 28						64		
7 SOLD FOR TAXES	4						62	02		64	8												
8											9												
9											10												
10							Tax on Lines 2 P 68				11												
11											12												
12											13												
13											14												
14											15												
15											16												
16											17												
17											18												
18											19												
19											20												
20																							
	4 100						64 24	128		65 52													
	Total 5 16																						
	4 16																						

4.2 Abated

Assessment Roll and Tax List of Real Property in the Town of Shingobee,

Cass County, Minnesota, for Taxes for the Year 1947.

	In Whose Name Assessed	To Whom Transferred	Description of Property: Subdivision	Sec. or Lot	Town or Block	Rng.	Number of Acres of Land: Acres	100ths	Not School District	Indicate Homestead by Yes or No	Indicate Soldiers Homestead by Yes or No	True and Full Valuations: Land Exclusive of Structures and Improvements (Dollars)	Buildings and Other Structures (Dollars)	Machinery Permanently Attached to Real Estate (Dollars)	Total True and Full Value (Dollars)	Assessed Valuations: Rural: Homestead Up to $4,000 20% (Dollars)	Rural: Over $4,000 and Non-Homestead 33⅓% (Dollars)	All Other: Homestead Up to $4,000 25% (Dollars)	All Other: Over $4,000 and Non-Homestead 40% (Dollars)	Machinery Permanently Attached to Real Estate 33⅓% (Dollars)	Total Assessed Value (Dollars)	Total Assessed Value as Equalized by the Board of Review (Dollars)	Final Equalized Value (Dollars)
1	Harry Paddock		6½ - NE¼ of NE¼ less part S. of ~~Cass Lake~~ Hy #34	28	142	31	7	65	5														
2	J. C. Jewell		NW¼ of NE¼ less Hy + less 2 ac				25	38															
3	Daniel + Cecelia Wallace		½ ac of NW¼ of NE¼ + SW¼ of NE¼ less 3 ac				28	61															
4	Louis + Ida Nordtrum		Lot 1 less Ry				24	40															
5	John Hendrickson		W½ of NE¼ of NE¼ less Hy + less part N. of S.R.R.				(7) 14	35	No	No		34	Divided by Assessor										
6	J. C. Jewell		½ ac of NE¼ of NW¼					50															
	U. S. of America																						
7	Harry Paddock		NW¼ of NW¼																				
8	Curtis + Mildred Tuchell		SW¼ of NW¼ less Hy + less 2 ac				22	72															
9	Harry Paddock		SE¼ of NW¼ less Hy + less 1½ ac				8	58															
10			SE¼ of NW¼ - All N of Hy less 1 ac				7	75															
	U. S. of America																						
11	Harold E. + Mary E. Cahill		NE¼ of SW¼																				
12			NW¼ of SW¼ ~~lay Center line~~ of old Hy #34				23	71															
13	August + Louise Olson		SW¼ of SW¼				26	82															
	U. S. of America																						
14	Harold E. + Mary E. Cahill		SE¼ of SW¼																				
15			That part of SW¼ of NW¼ S of Hy				1	50															
16	Marvin + Emma Van Vickle		~~Beg 25' wide x 412' along in~~ SW¼ of NW¼				~~2~~																
17	Clarence S. + Ora V. Bridgeman		NW¼ of SE¼ ~~Part of S½ of NE¼ of NE¼ - S of center~~																				
18			~~SW¼ of SE¼~~ Lying S of Hy				7	70															
19	Henry H. + Dorothy Pearl Hogen		That part of W½ of NE¼ of NE¼ no. ~~SE¼ of SE¼~~ of S.R.R.				2		Yes	Yes		85	300 added										
20	Harry Paddock		All N of center line of Hy of NW¼ of SW¼				1	50															
		Continued on next page					203	17															

Validations by School Districts as Equalized by Department of Taxation

	Sold for Taxes	District 5 No. ..... Rate ..... Mills	District No. ..... Rate ..... Mills	District No. ..... Rate ..... Mills	District No. ..... Rate ..... Mills	District No. ..... Rate ..... Mills	Tax including State Homestead ..... Mills	State Tax on Non-Homestead 40.7 Mills	Special Taxes	Total Taxes		Paid	When Paid (Month Day Year)	Number of Receipt	March Settlement 1948	June Settlement 1948	Penalty	November Settlement 1948	Penalty	Collections to First Monday in January 1949	Penalty	Delinquent on First Monday in January 1949	Total Delinquent Tax and Penalty	Remarks
		Dollars	Dollars	Dollars	Dollars	Dollars	Dollars																	
1		H 54					8 34			8 34	1	PAID IN FULL	MAY 11 1948	5754		8 34								
2		H 36					5 56			5 56	2	PAID IN FULL	MAY - 4 1948	4871		5 56								
3		H 217					33 50			33 50	3	1st Half Paid Delinquent Paid	JUN 1 1948 OCT 29 1948	6687 12757		16 75		16 75						
4		H 111					17 14			17 14	4	PAID IN FULL	MAY 22 1948	5788		17 14								
5	(Assessed twice)	28					4 32	12		4 44	5	PAID IN FULL	MAY 22 1948			4 44								
6		3					46	02		48	6	PAID IN FULL	MAY - 4 1948	4891		48								
7											7													
8		H 27					4 16			4 16	8	PAID IN FULL	MAY 11 1948	5750		4 16						5 44	16 98	
9		H 100					15 44			15 44	9													
10		H 108					16 68			16 68	10	PAID IN FULL	MAY 11 1948	5750		16 68								
11											11													
12	~~SOLD FOR TAXES~~	H 75					11 58			11 58	12	PAID IN FULL	MAY - 3 1948	4741		11 58								
13		88					13 58	36		13 94	13	PAID IN FULL	MAY 25 1948	6044		13 94								
14											14													
15	SOLD FOR TAXES	H 3					46			46	15												46	
16		H 27					4 48			4 48	16	PAID IN FULL	MAY 13 1948	5129		4 48								
17											17													
18		H 110					16 98			16 98	18	1st Half Paid 2nd Half Paid	JUL - 6 1948 MAY 20 1948	9713 6087		8 49 8 49								
19		H 67					10 34			10 34	19	PAID IN FULL	FEB 24 1948	2361	10 34									
20		H 3					46			46	20	PAID IN FULL	MAY 11 1948	5759		46								
		H 940 34 117 1057					163 48	50		163 98														

Assessment Roll and Tax List of Real Property in the Town of Shingobee, Cass County, Minnesota, for Taxes for the Year 1947.

Form 4 C.D. ALLEN-DAVIS COMPANY, MINNEAPOLIS

	IN WHOSE NAME ASSESSED	TO WHOM TRANSFERRED	DESCRIPTION OF PROPERTY: SUBDIVISION	Sec. or Lot	Town or Block	Rng.	Number of Acres of Land: Acres	100ths	No. School District	Inhabitant Homestead Tax or No	Inhabitant Agricultural Tax or No	TRUE AND FULL VALUATIONS: LAND Exclusive of Structures and Improvements (Dollars)	BUILDINGS and Other Structures (Dollars)	MACHINERY Permanently Attached to Real Estate (Dollars)	TOTAL True and Full Value (Dollars)	ASSESSED VALUATIONS: RURAL: Homestead Up to $4,000 20% (Dollars)	RURAL: Over $4,000 and Non-Homestead 33⅓% (Dollars)	ALL OTHER: Homestead Up to $4,000 25% (Dollars)	ALL OTHER: Over $4,000 and Non-Homestead 40% (Dollars)	MACHINERY Permanently Attached to Real Estate 33⅓% (Dollars)	TOTAL ASSESSED VALUE (Dollars)	Total Assessed Value as Equalized by the Board of Review (Dollars)	FINAL EQUALIZED VALUE (Dollars)
1	Paul D. Jewell		W½ of NW¼ of NE¼	28	142	31	50		5														
2	"		~~NE¼ of NE¼~~																				
3			1½ acres of NW¼ of NE¼				1	50															
4			~~NW¼ of NE¼~~																				
5			SW¼ of NE¼																				
6	Hattie + Alfred O Berly		SE¼ of NE¼																				
7			1½ acres of NW¼ of SW¼ lying S. of Creek & E. of Creek road				1	50															
8			NE¼ of NW¼																				
9			NW¼ of NW¼																				
10			SW¼ of NW¼																				
11	Edwin J. + Inger Greer		9 acres of SE¼ of NW¼ S. of road				9																
12																							
13	H. H. + Mary Burdick		105.5' of S. 205' of that part of SE¼ of NW¼									(Not assessed)											
14			~~NE¼ of SW¼~~ lying N. of Hwy				1			No.	yes	10											
15	Harry H. Burdick		18 rods x 135' of NE¼ of NW¼																				
16			~~NW¼ of SW¼~~				1			No.	"	10											
17			SW¼ of SW¼																				
18			SE¼ of SW¼																				
19	A. E. Farnum		Lot 2 less Ry				13	35															
20	"		~~NE¼ of SE¼~~ Lot 3				16	57															
21	Cora M. Dickinson		N½ of NW¼ of SE¼				12	16															
22			SW¼ of SE¼																				
23			SE¼ of SE¼																				
24	A. F. Oberly		S½ of NW¼ of SE¼				12	15															
							68	68															

Cass County, Minnesota, for Taxes for the Year 1947.

	SOLD FOR TAXES	VALUATIONS BY SCHOOL DISTRICTS AS EQUALIZED BY DEPARTMENT OF TAXATION: District No. Cass No. 5 Rate 44.4 Mills (Dollars)	District No. ..... Rate ..... Mills (Dollars)	District No. ..... Rate ..... Mills (Dollars)	District No. ..... Rate ..... Mills (Dollars)	District No. ..... Rate ..... Mills (Dollars)	Tax including State Homestead ..... Mills $ cts.	State Tax on Non-Homestead 4.07 Mills $ cts.	SPECIAL TAXES $ cts.	TOTAL TAXES $ cts.	PAID	WHEN PAID Month Day Year	Number of Receipt	March Settlement 1948 $ cts.	June Settlement 1948 $ cts.	Penalty $ cts.	November Settlement 1948 $ cts.	Penalty $ cts.	Collections to First Monday in January 1949 $ cts.	Penalty $ cts.	Delinquent on First Monday in January 1949 $ cts.	Total Delinquent Tax and Penalty $ cts.	REMARKS
1		66					10 20	26		10 46	PAID IN FULL	MAY - 5 1948			10 46								
2		9					1 38	04		1 42	PAID IN FULL	MAY - 5 1948											
3																							
4																							
5		5					78	02		80	PAID IN FULL	MAY 29 1948			80								
6																							
7																							
8																							
9		66					10 20	26		10 46	PAID IN FULL	NOV - 6 1948							10 46	84			
10																							
11		91					14 06	38		14 44											14 44	15 88	
12																							
13																							
14											2nd Half Paid	SEP - 8 1948											
15		4 76					11 74			11 74	1st Half Paid	JUN - 1 1948			7 18		7 16						
16		4 17					2 62			2 62	2nd Half Paid	SEP - 8 1948											
17		27					4 16	10		4 26	1st Half Paid	JUN - 1 1948											
18											PAID IN FULL	MAY 28 1948			4 26								
19																							
20	SOLD FOR TAXES	27					4 16	10		4 26											4 26		
		H 93																					
		28 271					59 38	4 26		60 46													
		3 84																					

Assessment Roll and Tax List of Real Property in the Town of Shingobee,

Cass County, Minnesota, for Taxes for the Year 1947.

In whose name assessed	To whom transferred	Description of property: Subdivision	Sec. or Lot	Town or Block	Rng.	Number of Acres of Land: Acres	100ths	No. School District	Indicate Homestead Tax or No	True and Full Valuations: Land Exclusive of Structures and Improvements (Dollars)	Buildings and Other Structures (Dollars)	Machinery Permanently Attached to Real Estate (Dollars)	Total Type and Full Value (Dollars)	Assessed Valuations: Rural: Homestead Up to $4,000 20% (Dollars)	Rural: Over $4,000 and Non-Homestead 33⅓% (Dollars)	All Other: Homestead Up to $4,000 25% (Dollars)	All Other: Over $4,000 and Non-Homestead 40% (Dollars)	Machinery Permanently Attached to Real Estate 33⅓% (Dollars)	Total Assessed Value (Dollars)	Total Assessed Value as Equalized by the Board of Review (Dollars)	Final Equalized Value (Dollars)
U. S. of America		1 NE¼ of NE¼	29	142	31			5													
U. S. of America		2 NW¼ of NE¼																			
Stephen Gruber		3 SW¼ of NE¼				30	90														
Harry Paddock		4 SE¼ of NE¼				28	40														
"		5 SE¼ of NE¼ of NW¼				10															
U. S. of America		6 NE¼ of NW¼ + NE¼ of NE¼ of NW¼				97															
U. S. of America		7 NW¼ of NW¼																			
U. S. of America		8 SW¼ of NW¼																			
Stephen Gruber		9 SE¼ of NW¼				33	60														
		10																			
"		11 NE¼ of SW¼				34	50														
U. S. of America		12 NW¼ of SW¼																			
U. S. of America		13 SW¼ of SW¼																			
Stephen Gruber		14 SE¼ of SW¼				34	30														
		15																			
A. W. Oberley		16 NE¼ of SE¼				28	70														
Stephen Gruber		17 NW¼ of SE¼				32	20														
"		18 SW¼ of SE¼				32	20														
A. W. Oberley		19 SE¼ of SE¼				29	10														
		20																			
						293	90														

Valuations by School Districts as Equalized by Department of Taxation

	District No. 5 Rate 194.8 Mills	District No. ..... Rate ..... Mills	District No. ..... Rate ..... Mills	District No. ..... Rate ..... Mills	District No. ..... Rate ..... Mills
Dollars					
Dollars					

	Sold for Taxes	Tax including State Homestead $ cts.	State Tax on Non-Homestead 4.07 Mills $ cts.	Special Taxes $ cts.	Total Taxes $ cts.	Paid	When Paid (Month Day Year)	Number of Receipt	March Settlement 1945 $ cts.	June Settlement 1945 $ cts.	Penalty $ cts.	November Settlement 1945 $ cts.	Penalty $ cts.	Collections to First Monday in January 1949 $ cts.	Penalty $ cts.	Delinquent on First Monday in January 1949 $ cts.	Total Delinquent Tax and Penalty $ cts.	Remarks
1																		
2																		
3	H 47	7 26			7 26	✓	PAID IN FULL MAY 27 1948	5906		7 26								
4	54	8 34	22		8 56	✓	PAID IN FULL MAY 11 1948											
5	18	2 78	08		2 86	✓	PAID IN FULL MAY 11 1948	5854		11 42								
6																		
7																		
8																		
9	H 47	7 26			7 26	✓	PAID IN FULL MAY 27 1948											
10								5906		14 52								
11	H 47	7 26			7 26	✓	PAID IN FULL MAY 27 1948											
12																		
13																		
14	H 47	7 26			7 26	✓	PAID IN FULL MAY 27 1948	5906		7 26								
15																		
16	H 121	18 68			18 68	✓	PAID IN FULL MAY 29 1948	6071		18 68								
17	H 258	39 84			39 84	✓	PAID IN FULL MAY 27 1948	5906		46 78								
18	H 45	6 94			6 94	✓	PAID IN FULL MAY 27 1948									1946	7 67	J 8 69
19	SOLD FOR TAXES H 54	8 34			8 34											1947	8 34	J 9 17
20																		
	H 266 / 24 72 / 2 36	113 96	30		114 26													

Assessment Roll and Tax List of Real Property in the Town of Stringbleee, Cass County, Minnesota, for Taxes for the Year 1947.

FORM 4 CD—MILLER-DAVIS COMPANY, MINNEAPOLIS

In Whose Name Assessed	To Whom Transferred	Description of Property: Subdivision	Sec. or Lot	Town or Block	Rng.	Number of Acres of Land: Acres	Hdths	No. School District	Indicate Homestead Yes or No	Indicate Agricultural Yes or No	True and Full Valuations: Land Exclusive of Structures and Improvements (Dollars)	Buildings and Other Structures (Dollars)	Machinery Permanently Attached to Real Estate (Dollars)	Total True and Full Value (Dollars)	Assessed Valuations: Rural: Homestead Up to $4,000 20% (Dollars)	Rural: Over $4,000 and Non-Homestead 33⅓% (Dollars)	All Other: Homestead Up to $4,000 25% (Dollars)	All Other: Over $4,000 and Non-Homestead 40% (Dollars)	Machinery Permanently Attached to Real Estate 33⅓% (Dollars)	Total Assessed Value (Dollars)	Total Assessed Value as Equalized by the Board of Review (Dollars)	Final Equalized Value (Dollars)
U. S. of America		1 NE¼ of NE¼	30	142	31			5														
U. S. of America		2 NW¼ of NE¼																				
U. S. of America		3 SW¼ of NE¼																				
State of Minnesota		4 SE¼ of NE¼																				
		5																				
U. S. of America		6 NE¼ of NW¼																				
U. S. of America		7 ~~NW¼ of NW¼~~ Lot 1																				
U. S. of America		8 ~~SW¼ of NW¼~~ " 2																				
U. S. of America		9 SE¼ of NW¼																				
		10																				
State of Minnesota		11 NE¼ of SW¼																				
U. S. of America		12 ~~NW¼ of SW¼~~ " 3																				
U. S. of America		13 ~~SW¼ of SW¼~~ " 4																				
John Robinson + Silman Gregg		14 SE¼ of SW¼				40																
		15																				
U. S. of America		16 NE¼ of SE¼																				
U. S. of America		17 NW¼ of SE¼																				
G. E. Hall		18 SW¼ of SE¼				40																
U. S. of America		19 SE¼ of SE¼																				
		20																				
						80																

Sold for Taxes	Taxations by School Districts as Equalized by Department of Taxation: District No. ..... Rate ..... Mills	District No. 5 Rate 154.8 Mills	District No. ..... Rate ..... Mills	District No. ..... Rate ..... Mills	District No. ..... Rate ..... Mills	Tax including State Homestead ..... Mills	State Tax on Non-Homestead 4.07 Mills	Special Taxes	Total Taxes	Paid	When Paid: Month	Day	Year	Number of Receipt	March Settlement 1948	June Settlement 1948	Penalty	November Settlement 1948	Penalty	Collections to First Monday in January 1949	Penalty	Delinquent on First Monday in January 1949	Total Delinquent Tax and Penalty	Remarks
	Dollars	Dollars	Dollars	Dollars	Dollars	$ cts.	$ cts.	$ cts.	$ cts.						$ cts.	$ cts.	$ cts.	$ cts.	$ cts.	$ cts.	$ cts.	$ cts.	$ cts.	
										1														
										2														
										3														
										4														
										5														
										6														
										7														
										8														
										9														
										10														
										11														
										12														
										13														
SOLD FOR TAXES		48				7.42	20		7.62	14													7.62	
										15														
										16														
										17														
SOLD FOR TAXES		48				7.42	20		7.62	18													7.62	
										19														
										20														
	24.36					14.84	40		15.24															

Assessment Roll and Tax List of Real Property in the Town of Shingobee, Cass County, Minnesota, for Taxes for the Year 1947.

FORM 4 CD ALLEN-BYES COMPANY, MINNEAPOLIS

In Whose Name Assessed	To Whom Transferred	Description of Property: Subdivision	Sec. or Lot	Town or Block	Rng.	Number of Acres of Land: Acres	100ths	No. School District	Indicate Homestead by H or Indicate Non-Homestead by N	True and Full Valuations: Land Exclusive of Structures and Improvements (Dollars)	Buildings and Other Structures (Dollars)	Machinery Permanently Attached to Real Estate (Dollars)	Total True and Full Value (Dollars)	Assessed Valuations: Rural: Homestead Up to $4,000 20% (Dollars)	Rural: Over $4,000 and Non-Homestead 33⅓% (Dollars)	All Other: Homestead Up to $4,000 25% (Dollars)	All Other: Over $4,000 and Non-Homestead 40% (Dollars)	Machinery Permanently Attached to Real Estate 33⅓% (Dollars)	Total Assessed Value (Dollars)	Total Assessed Value as Equalized by the Board of Review (Dollars)	Final Equalized Value (Dollars)
State of Minnesota		1 NE¼ of NE¼	31	142	31			5													
~~G. E. Hall~~ John W. & Hildreth E. Burke		2 NW¼ of NE¼				40															
~~A. O. Mohler~~		3 SW¼ of NE¼				40															
U. S. of America		4 SE¼ of NE¼																			
		5																			
State of Minnesota		6 NE¼ of NW¼																			
State of Minnesota		7 ~~NW¼ of NW¼~~ Lot 1																			
U. S. of America		8 ~~SW¼ of NW¼~~ " 2																			
U. S. of America		9 SE¼ of NW¼																			
		10																			
U. S. of America		11 NE¼ of SW¼																			
U. S. of America		12 ~~NW¼ of SW¼~~ Lot 3																			
U. S. of America		13 ~~SW¼ of SW¼~~ " 4																			
U. S. of America		14 SE¼ of SW¼																			
		15																			
~~A. O. Mohler~~	John W. & Hildreth E. Burke	16 NE¼ of SE¼				40															
U. S. of America		17 NW¼ of SE¼																			
U. S. of America		18 SW¼ of SE¼																			
U. S. of America		19 SE¼ of SE¼																			
		20																			
						120															

Sold for Taxes	Valuations by School Districts as Equalized by Department of Taxation: District No. Cass No. 5 Rate 54.45 Mills	District No. ..... Rate ..... Mills	District No. ..... Rate ..... Mills	District No. ..... Rate ..... Mills	District No. ..... Rate ..... Mills	Tax including State Homestead ..... Mills	State Tax on Non-Homestead 4.07 Mills	Special Taxes	Total Taxes	Paid	When Paid (Month Day Year)	Number of Receipt	March Settlement 1948	June Settlement 1948	Penalty	November Settlement 1948	Penalty	Collections to First Monday in January 1949	Penalty	Delinquent on First Monday in January 1949	Total Delinquent Tax and Penalty	Remarks
	Dollars	Dollars	Dollars	Dollars	Dollars	$ cts.	$ cts.	$ cts.	$ cts.				$ cts.	$ cts.	$ cts.	$ cts.	$ cts.	$ cts.	$ cts.	$ cts.	$ cts.	
1																						
2 SOLD FOR TAXES	48					7.42	20		7.62	2nd Half Paid	AUG 24 1948	4314		3.81		3.81				7.62	
3 SOLD FOR TAXES	48					7.42	20		7.62	1st Half Paid	JUN 10 1948	3220									
4																						
5																						
6																						
7																						
8																						
9																						
10																						
11																						
12																						
13																						
14																						
15																						
16	48					7.42	20		7.62	2nd Half Paid 1st Half Paid	AUG 24 1948 JUN 10 1948	4314 3220		3.81		3.81						
17																						
18																						
19																						
20																						
	7 14 144					22.26	60		22.86													

Cass County Shingobee Township Auditor's Record of Sale of Lot 7 Aud. Plat of Lot 5

Assessment Roll and Tax List of Real Property in the Town of Slingsby, Cass County, Minnesota, for Taxes for the Year 1947.

Form 4 CD · ALLEN-BATES COMPANY, MINNEAPOLIS

		DESCRIPTION OF PROPERTY								TRUE AND FULL VALUATIONS				ASSESSED VALUATIONS							
IN WHOSE NAME ASSESSED	TO WHOM TRANSFERRED		SUBDIVISION	Sec. or Lot	Town or Block	Rng.	Number of Acres of Land: Acres	100ths	No. School District	Indicate Homestead Agricultural Tax or No.	Indicate Agricultural Tax or No.	LAND Exclusive of Structures and Improvements	BUILDINGS and Other Structures	MACHINERY Permanently Attached to Real Estate	TOTAL True and Full Value	RURAL: Homestead Up to $4,000 20%	RURAL: Over $4,000 and not Homestead 33⅓%	ALL OTHER: Homestead Up to $4,000 25%	ALL OTHER: Over $4,000 and not Homestead 40%	MACHINERY Permanently Attached to Real Estate 33⅓%	TOTAL ASSESSED VALUE	Total Assessed Value as Equalized by the Board of Review	FINAL EQUALIZED VALUE
												Dollars	Dollars	Dollars	Dollars	Dollars	Dollars	Dollars	Dollars	Dollars	Dollars	Dollars	Dollars
Leonard A. Gruber		1	NE¼ of NE¼	32	142	31	41	11	5														
W. E. + J. M. Diebel		2	NW¼ of NE¼				39	75															
Phillip J. Jewell		3	SW¼ of NE¼				40	13															
~~W. E. Diebel~~		4	SE¼ of NE¼				41	53															
		5																					
W. E. + J. M. Diebel		6	NE¼ of NW¼				38	42															
Fanny E. Rodekuhr	Edith E. Burk	7	NW¼ of NW¼				38	71															
~~A. O. Mosher~~		8	SW¼ of NW¼ All W. of road				7	86															
Phillip Jewell		9	SE¼ of NW¼				39																
Phillip J. Jewell		10	All E. of road of SW¼ of NW¼				31	40															
Phillip + Dorothy Jewell		11	NE¼ of SW¼				40	77															
" "		12	NW¼ of SW¼ All E. of Hy #34				35	94															
Anne Stracke		13	SW¼ of SW¼				40	84															
"	Edith E. Burk	14	SE¼ of SW¼				41	38															
~~A. O. Mosher~~		15	All NW¼ of SW¼ W. of Hy #34				4	30															
State of Minnesota		16	NE¼ of SE¼																				
Phillip + Dorothy Jewell		17	NW¼ of SE¼				41	71															
Anne Stracke		18	SW¼ of SE¼				42	07															
U. S. of America		19	SE¼ of SE¼																				
		20																					
							514	72															

VALUATIONS BY SCHOOL DISTRICTS AS EQUALIZED BY DEPARTMENT OF TAXATION

	District Nos. ..... Rate ..... Mills	District Nos. ..... Rate ..... Mills	District Nos. ..... Rate ..... Mills	District Nos. ..... Rate ..... Mills	District Nos. ..... Rate ..... Mills	District Nos. ..... Rate ..... Mills	Tax including State Homestead ..... Mills	State Tax on Non-Homestead 40.7 Mills	SPECIAL TAXES	TOTAL TAXES	PAID	WHEN PAID (Month Day Year)	Number of Receipt	March Settlement 1948	June Settlement 1948	Penalty	November Settlement 1948	Penalty	Collections to First Monday in January 1949	Penalty	Delinquent on First Monday in January 1949	Penalty	Total Delinquent Tax and Penalty	REMARKS
	Dollars	Dollars	Dollars	Dollars	Dollars	Dollars	$ cts.	$ cts.	$ cts.	$ cts.				$ cts.	$ cts.	$ cts.	$ cts.	$ cts.	$ cts.	$ cts.	$ cts.	$ cts.	$ cts.	
1		97					14 98	40		15 38	1 PAID IN FULL	MAY 21 1948	7416		15 38									
2		H 43					6 64			6 64	2 PAID IN FULL	MAY 27 1948	7565		6 64									
											1st Half Paid	SEP - 4 1948	13262				3 32	20						
3		H 43					6 64			6 64	2nd Half Paid	OCT 30 1948	13587				3 32							
4		H 43					6 64			6 64	4 PAID IN FULL	MAY 27 1948	7565		6 64									
5											5													
6		H 104					16 06			16 06	6 PAID IN FULL	MAY 27 1948	7963		16 06									
7		H 144					22 24			22 24	7 1st Half Paid	MAY 24 1948	15572		11 12		11 12							
											2nd Half Paid	OCT 15 1948	11899				11 12							
8	SOLD FOR TAXES	H 11					1 70			1 70	8 1st Half Paid	AUG 24 1948	14211		65		65							
											2nd Half Paid	JUN 10 1949	8600											
9		H 43					6 64			6 64	9 1st Half Paid	SEP - 4 1948					16 14							
											2nd Half Paid	OCT 30 1948					16 14							
10		H 80					12 36			12 36	10 1st Half Paid	SEP - 4 1948	12587											
											2nd Half Paid	OCT 30 1948	13587											
11		H 43					6 64			6 64	11 1st Half Paid	SEP - 4 1948												
											2nd Half Paid	OCT 30 1948												
12		H 43					6 64			6 64	12 1st Half Paid	SEP - 4 1948												
											2nd Half Paid	OCT 30 1948												
13		H 136					21 00			21 00	13 PAID IN FULL	JUL 27 1948	11897				21 00							
14		H 49					7 56			7 56	14 PAID IN FULL	JUL 27 1948	11897				7 56							
15		H 25					3 86			3 86	15 1st Half Paid	AUG 24 1948	15211		1 93		1 93							
											2nd Half Paid	JUN 10 1949	8600											
16											16													
17		H 43					6 64			6 64	17 1st Half Paid	SEP - 4 1948	13263				3 32	20						
											2nd Half Paid	OCT 30 1948	13587				3 32							
18		H 43					6 64			6 64	18 PAID IN FULL	JUL 27 1948	11897				6 64	27						
19											19													
20											20													
		H 873					152 88	40		153 28														
		Mill 27																						
		7910																						

Assessment Roll and Tax List of Real Property in the Town of Shingobee, Cass County, Minnesota, for Taxes for the Year 1947.

Form 4 CD [illegible]

	In Whose Name Assessed	To Whom Transferred	Description of Property: Subdivision	Sec. or Lot	Town or Block	Rng.	Number of Acres of Land: Acres	Mills	No. School District	Indicate Homestead Tax or No	Indicate Agricultural Tax or No	True and Full Valuations: Land Exclusive of Structures and Improvements (Dollars)	Buildings and Other Structures (Dollars)	Machinery Permanently Attached to Real Estate (Dollars)	Total Type and Full Value (Dollars)	Assessed Valuations: Rural: Homestead Up to $4,000 20% (Dollars)	Rural: Over $4,000 and Non-Homestead 33⅓% (Dollars)	All Other: Homestead Up to $4,000 25% (Dollars)	All Other: Over $4,000 and Non-Homestead 40% (Dollars)	Machinery Permanently Attached to Real Estate 33⅓% (Dollars)	Total Assessed Value (Dollars)	Total Assessed Value as Equalized by the Board of Review (Dollars)	Final Equalized Value (Dollars)
1	Bert L. + John L. + Andrew L. Johnson		~~NE¼ of NE¼~~ Lot 1	33	142	31	16	05	5														
2	U. S. of America		NW¼ of NE¼																				
3	U. S. of America		~~SW¼ of NE¼~~ " 2																				
4			SE¼ of NE¼																				
5																							
6	R. E. + E. W. Stanley		NE¼ of NW¼				40																
7	Earl W. + Raymond E. Stanley		NW¼ of NW¼				40																
8	" "		SW¼ of NW¼				40																
9	R. E. + E. W. Stanley		SE¼ of NW¼				40																
10																							
11	U. S. of America		NE¼ of SW¼																				
12	U. S. of America		NW¼ of SW¼																				
13	U. S. of America		SW¼ of SW¼																				
14	U. S. of America		SE¼ of SW¼																				
15																							
16			NE¼ of SE¼																				
17	U. S. of America		~~NW¼ of SE¼~~ Lot 3																				
18	U. S. of America		~~SW¼ of SE¼~~ " 4																				
19	~~U. S. of America~~ Hazel P. Reed, Adm. C.T.A. Est. of John E. Anderson		~~SE¼ of SE¼~~ " 5				5	50															
20																							
							181	55															

Valuations by School Districts as Equalized by Department of Taxation

	Sold for Taxes	District No. Dollars	District No. 5 Rate 54 Mills	District No. Rate ..... Mills	District No. Rate ..... Mills	District No. Rate ..... Mills	District No. Rate ..... Mills	Tax including State Homestead ..... Mills	State Tax on Non-Homestead 4.07 Mills	Special Taxes	Total Taxes	Paid	When Paid: Month Day Year	Number of Receipt	March Settlement 1948	June Settlement 1948	Penalty	November Settlement 1948	Penalty	Collections to First Monday in January 1949	Penalty	Delinquent on First Monday in January 1949	Penalty	Total Delinquent Tax and Penalty	Remarks
		Dollars	Dollars	Dollars	Dollars	Dollars	Dollars	$ cts.	$ cts.	$ cts.	$ cts.				$ cts.	$ cts.	$ cts.	$ cts.	$ cts.	$ cts.	$ cts.	$ cts.	$ cts.	$ cts.	
1			36					5 56	14		5 70	PAID IN FULL	JUN 5 1948	6407		5 70									
2																									
3																									
4																									
5																									
6			4 50					7 72			7 72	PAID IN FULL FEB 21 1948													
7			4 115					17 76			17 76	PAID IN FULL FEB 21 1948													
8			4 50					7 72			7 72	PAID IN FULL FEB 21 1948		2424	40 72										
9			4 50					7 72			7 72	PAID IN FULL FEB 21 1948													
10																									
11																									
12																									
13																									
14																									
15																									
16																									
17																									
18																									
19	SOLD FOR TAXES		18					2 78	08		2 86	PAID IN FULL JUN 7 1948		6723		2 84									
20																									
		4	205					49 26	22		49 48														
		24	54																						
			3 19																						

Assessment Roll and Tax List of Real Property in the Town of Shingobee, Cass County, Minnesota, for Taxes for the Year 1947.

Form 4 CD—[illegible]

In Whose Name Assessed	To Whom Transferred	Description of Property: Subdivision	Sec. or Lot	Town or Block	Rng.	Number of Acres of Land: Acres	Mills	No. School District	Indicate Homestead by Yes or No	Indicate Agricultural by Yes or No	True and Full Valuations: Land Exclusive of Structures and Improvements	Buildings and Other Structures	Machinery Permanently Attached to Real Estate	Total True and Full Value	Assessed Valuations: Rural: Homestead Up to $4,000 20%	Rural: Over $4,000 and Non-Homestead 33⅓%	All Other: Homestead Up to $4,000 25%	All Other: Over $4,000 and Non-Homestead 40%	Machinery Permanently Attached to Real Estate 33⅓%	Total Assessed Value	Total Assessed Value as Equalized by the Board of Review	Final Equalized Value
						Acres	Mills				Dollars	Dollars	Dollars	Dollars	Dollars	Dollars	Dollars	Dollars	Dollars	Dollars	Dollars	Dollars
Elizabeth B. Andrus		1 NE¼ of NE¼	34	147	31	40		5														
" "		2 NW¼ of NE¼				40																
		3 SW¼ of NE¼																				
		4 SE¼ of NE¼																				
Elizabeth B. Andrus		5 NE¼ of NW¼ E. of St Hy # 34				5.83																
Ann S. ~~William Butler~~ Michael		6 NE¼ of NW¼ W. of St Hy # 34 (Baby)				34.17																
" " "		7 ~~NW¼ of NW¼~~ Lot 1				27.25																
Faye Cole Andrus		8 ~~SW¼ of NW¼~~ " 2				29.25																
D. E. Wakefield		9 SE¼ of NW¼ W. of RR # 80 (All of ~~—~~ ... that part lying between RR & road Hy)				25.31																
Horace S. Rugel Adm CTA & John E. Andrus Exr.		10 All of SE¼ of NW¼ E. of RR # 80				15																
Russell Keating		11 Commencing at Cor. Sec. 34 & 35 on the W. line of Sec. 35 T. 147 R. 31 W. 4th P.M. Thence S. 1 rod, E. 80 rods, N. 1 rod, W. 80 rods to the place of beginning. Containing 5 acres.				5																
Horace S. Rugel, Adm. CTA & John E. Andrus Exr.		12 NE¼ of SW¼ E. of Hy				40																
Russell Keating		13 ~~NW¼ of SW¼~~ Lot 3				31																
" " "		14 SW¼ of SW¼ " 4				40																
Elizabeth Schenecker		15 SE¼ of SW¼ less 3 acs				37																
Horace S. Rugel, Adm. CTA for Estate of John E. Andrus, Exr.		16 All that part of SE¼ of SW¼ lying to the W. of the W. line of the 4th P.M.																				
		17 NE¼ of SE¼																				
		18 NW¼ of SE¼																				
		19 SW¼ of SE¼																				
		20 SE¼ of SE¼																				
						364.50																

Valuations by School Districts as Equalized by Department of Taxation

Sold for Taxes	District No. 5 Rate 64.8 Mills	District No.	District No.	District No.	District No.	Tax including State Homestead 4.07 Mills	State Tax on Non-Homestead	Special Taxes	Total Taxes	Paid	When Paid (Month Day Year)	Number of Receipt	March Settlement 1948	June Settlement 1948	Penalty	November Settlement 1948	Penalty	Collections to First Monday in January 1949	Penalty	Delinquent on First Monday in January 1949	Penalty	Total Delinquent Tax and Penalty	Remarks
	Dollars	Dollars	Dollars	Dollars	Dollars	$ cts.	$ cts.	$ cts.	$ cts.				$ cts.	$ cts.	$ cts.	$ cts.	$ cts.	$ cts.	$ cts.	$ cts.	$ cts.	$ cts.	
1		650				100 38	264		103 07	PAID IN FULL	JUN 15 1948	8262		141 06									
2		240				37 06	98		38 04	PAID IN FULL	JUN 15 1948												
3																							
4																							
5		14				2 16	06		2 22	PAID IN FULL	JUN 15 1948	8262		2 22									
6		90				13 90	36		14 26	PAID IN FULL	JUN 21 1948												
7		90				13 90	36		14 26	PAID IN FULL	JUN 21 1948	8768		28 52									
8		212				32 74	86		33 60	PAID IN FULL	JUN 9 1948	8344		33 60									
9 ~~SOLD FOR TAXES~~		60				9 26	24		9 50	PAID IN FULL	MAY 13 1948	8521		9 50									
10 ~~SOLD FOR TAXES~~		36				5 56	14		5 70	PAID IN FULL	MAY 13 1948	8522		5 70									
11 ~~SOLD FOR TAXES~~		96				14 82	40		15 22	PAID IN FULL	APR 17 1948												
12 ~~SOLD FOR TAXES~~		862				133 12	350		1366 72	PAID IN FULL	APR 17 1948	7771		207 16									
13 ~~SOLD FOR TAXES~~		349				53 90	142		553 72	PAID IN FULL	APR 17 1948												
14 SOLD FOR TAXES		132				20 38	54		20 92													2092	J 2301
15																							
16																							
17																							
18																							
19																							
20																							
		3,414 2831				437 18	1150		4468														

Assessment Roll and Tax List of Real Property in the Town of Shingobee, Cass County, Minnesota, for Taxes for the Year 1947.

Form 4 CD (Revised Form 4 Revised)

	In Whose Name Assessed	To Whom Transferred	Description of Property: Subdivision	Sec. or Lot	Town or Block	Rng.	Number of Acres of Land: Acres	Mills	No. School District	Indicate Homestead by Sign	True and Full Valuations: Land Exclusive of Structures and Improvements	Buildings and Other Structures	Machinery Permanently Attached to Real Estate	Total Type and Full Value	Assessed Valuations: Rural: Homestead Up to $4,000 20%	Rural: Over $4,000 and Non-Homestead 33⅓%	All Other: Homestead Up to $4,000 25%	All Other: Over $4,000 and Non-Homestead 40%	Machinery Permanently Attached to Real Estate 33⅓%	Total Assessed Value	Total Amount Value as Equalized by the Board of Review	Final Equalized Value
											Dollars	Dollars	Dollars	Dollars	Dollars	Dollars	Dollars	Dollars	Dollars	Dollars	Dollars	Dollars
			16.62 ac. + 2.18 ac. of Lot 1																			
1	Wm. McGarry		~~1 E½ of NE¼ less Rt of Way~~	35	142	31	~~48.02~~	5														
	A. K. McPherson		Sec. of Lot 1 W. of Hy. Leads																			
2			~~SW¼ of NE¼~~ 21.75 ac.				25															
			3 SW¼ of NE¼																			
	Wm. McGarry		NE¼ of NW¼ E. of Hy #14 & 34																			
4			~~SE¼ of NW¼~~				240															
	Edsworth O. Black + Nora C. Barnes		100' X 300' of Lot 1																			
5			NE¼ of NW¼ less 4.05 ac. + less Lot 13 of Pl. of Lot 1 less 4.0 ac. + less 4 lots + 2 ac. + less 150' X 300' + less 150' X 300'				75															
	A. K. McPherson						30.22															
	Austin O. Sarff		150' X 300' of NE¼ of NW¼																			
7			~~SW¼ of NW¼~~				100															
	Lloyd E. + Rena Bennett		A strip 50' on N. by 100' N. & 75' on																			
8			~~SW¼ of NW¼~~ S. side of Lot 1				50															
	Edward B. + Mary Ellen Olson		150' X 300' of NE¼ of NW¼																			
9			~~SE¼ of NW¼~~				100															
	Frances E. Draper		50' X 300' of Lot 1 - W. of Hy																			
10							35															
	Vivian + Herman Haas		50' X 300' of NE¼ of NW¼																			
11			~~NE¼ of SW¼~~				35															
	Glen G. + Marion Bateman		50' X 250' of Lot 1																			
12			~~NW¼ of SW¼~~				29															
	" "		4 ac. in NE¼ of NW¼																			
13			~~SW¼ of SW¼~~				35															
	Wm. A. + Augusta L. Regan		50' X 300' of McPherson																			
14			~~SE¼ of SW¼~~ tract				35															
	Clarence + Marion Kirwan		100' X 300' of NE¼ of NW¼																			
15							70															
	Frances Draper		50' X 300' of McPherson																			
16			~~NE¼ of SE¼~~ tract				35															
	P. M. Hall + Ed. J. P. Steele		NW¼ of ~~SW~~ NW¼ (approx)																			
17							30															
			SW¼ of SE¼																			
	Glen G. Bateman		50' X 275' of McPherson																			
19			~~SE¼ of SE¼~~ tract				30															
20																						
							117.13															

Continued on next page

	Sold for Taxes	Valuations by School Districts as Equalized by Department of Taxation: District No. 5 Rate 42.4 Mills	Dollars	District No. 5 Rate 42.4 Mills	Dollars	District No. 5 Rate ..... Mills	Dollars	District No. ..... Rate ..... Mills	Dollars	District No. ..... Rate ..... Mills	Dollar	Tax including State Homestead ..... Mills	$ cts.	State Tax on Non-Homestead 4.2 Mills	Special Taxes $ cts.	Total Taxes $ cts.	Paid	When Paid: Month Day Year	Number of Receipt	March Settlement 1948 $ cts.	June Settlement 1948 $ cts.	Penalty $ cts.	November Settlement 1948 $ cts.	Penalty $ cts.	Collections to First Monday in January 1949 $ cts.	Penalty $ cts.	Delinquent on First Monday in January 1949 $ cts.	Total Delinquent Tax and Penalty $ cts.	Remarks
1				H 185								31.39				104.77	1 PAID IN FULL	JUN 24 1948	5414		104.77									
				NH 423								71.66		1.77																
2				18								2.78		.08		2.86	2 PAID IN FULL	JUN 11 1948	8011		2.86									
3																	3													
4				H 11								1.86				1.86	4 PAID IN FULL	MAY 24 1948	5447		1.86									
																	1st Half Paid	MAY 22 1948	4971											
5				H 96								14.82				14.82	5 2nd Half Paid	OCT 23 1948	7233					24						
6				72								11.14		.30		11.44	6 PAID IN FULL	JUN 11 1948	8011		11.44									
7				15								2.32		.06		2.38	7 PAID IN FULL	JUN 1 1948	6416		2.38									
8				H 61								9.42				9.42	8 PAID IN FULL	JUN 7 1948	6952		9.42									
9																	9													
10				H 11								1.70				1.70	10											1.70	J 1.87	
11				52								8.02		.22		8.24	11 PAID IN FULL	JUN 5 1948	6901		8.24									
12	SOLD FOR TAXES			18								2.78		.08		2.86	12 PAID IN FULL	MAY 29 1948			10.48									
13	SOLD FOR TAXES			48								7.42		.20		7.62	13 PAID IN FULL	MAY 29 1948	5727											
14				28								4.32		.12		4.44	14 PAID IN FULL	JUN 21 1948	8767		4.44									
																	2nd Half Paid	OCT 25 1948	7361											
15				H 144								22.24				22.24	15 1st Half Paid	MAY 5 1948	4965		11.12		1.12							
16				H 54								8.34				8.34	16											8.34	J 9.17	
17				60								9.26		.24		9.50	17 PAID IN FULL	JUN 5 1948	6906		9.50									
18																	18													
19	SOLD FOR TAXES			H 79								12.20				12.20	19 PAID IN FULL	MAY 29 1948	5727		12.20									
20																	20													
				N 448	146							109.86																		
				NH 311	423							116.24				324.62														
				759	619	1.8750						226.10		3.02																

Assessment Roll and Tax List of Real Property in the Town of Shingobee, Cass County, Minnesota, for Taxes for the Year 1947.

Form 4 CD—Miller Davis Company, Minneapolis

In Whose Name Assessed	To Whom Transferred	Description of Property: Subdivision	Sec. or Lot	Town or Block	Rng.	Number of Acres of Land: Acres	Mills	No. School District	Indicate Homestead Tax or No	Indicate Agricultural Tax or No	True and Full Valuations: Land Exclusive of Structures and Improvements (Dollars)	Buildings and Other Structures (Dollars)	Machinery Permanently Attached to Real Estate (Dollars)	Total True and Full Value (Dollars)	Assessed Valuations: Rural: Homestead Up to $4,000 20% (Dollars)	Rural: Over $4,000 and Non-Homestead 33⅓% (Dollars)	All Other: Homestead Up to $4,000 25% (Dollars)	All Other: Over $4,000 and Non-Homestead 40% (Dollars)	Machinery Permanently Attached to Real Estate 33⅓% (Dollars)	Total Assessed Value (Dollars)	Total Assessed Value as Equalized by the Board of Review (Dollars)	Final Equalized Value (Dollars)
		100' on 74 of 371 X 200' of Lot 7 +																				
Earl S. + Frances Draper		1 ~~NE¼ of NE¼~~ NE¼ of NW¼	35	142	31	1		5														
Geo. M. + Daisy Lemberling		2 ~~NW¼ of NE¼~~ 2 acs of NE¼ of NW¼				2																
		3 SW¼ of NE¼																				
		4 SE¼ of NE¼																				
		5																				
		6 NE¼ of NW¼																				
		7 NW¼ of NW¼																				
		8 SW¼ of NW¼																				
		9 SE¼ of NW¼																				
		10																				
		11 NE¼ of SW¼																				
		12 NW¼ of SW¼																				
		13 SW¼ of SW¼																				
		14 SE¼ of SW¼																				
		15																				
		16 NE¼ of SE¼																				
		17 NW¼ of SE¼																				
		18 SW¼ of SE¼																				
		19 SE¼ of SE¼																				
		20																				
						3																

Valuations by School Districts as Equalized by Department of Taxation: District No. Agri 4.5 Rate ..... Mills; District No. 5 Rate 184.45 Mills; District No. ..... Rate ..... Mills; District No. ..... Rate ..... Mills; District No. ..... Rate ..... Mills; District No. ..... Rate ..... Mills

	Sold for Taxes	District No. 4.5 Dollars	District No. 5 Dollars	Tax including State Homestead ..... Mills ($ cts.)	State Tax on Non-Homestead 4.07 Mills ($ cts.)	Special Taxes ($ cts.)	Total Taxes ($ cts.)		Paid	When Paid (Month Day Year)	Number of Receipt	March Settlement 1948 ($ cts.)	June Settlement 1948 ($ cts.)	Penalty ($ cts.)	November Settlement 1948 ($ cts.)	Penalty ($ cts.)	Collections to First Monday in January 1949 ($ cts.)	Penalty ($ cts.)	Delinquent on First Monday in January 1949 ($ cts.)	Total Delinquent Tax and Penalty ($ cts.)	Remarks
1		9		1 38	04		1 42	1											1 42	9 1.56	
2	SOLD FOR TAXES	18		2 78	08		2 86	2											2 86		
3								3													
4								4													
5								5													
6								6													
7								7													
8								8													
9								9													
10								10													
11								11													
12								12													
13								13													
14								14													
15								15													
16								16													
17								17													
18								18													
19								19													
20								20													
		27		4 16	12		4 28														

Township Shingobee Island
Lots 1 & 2 of Lot 7
Aud. Plat of Lot 5

Assessment Roll and Tax List of Real Property in the Town of Shingobee, Cass County, Minnesota, for Taxes for the Year 1947.

Form 4 CD — Miller-Davis Company, Minneapolis

In Whose Name Assessed	To Whom Transferred	Description of Property: Subdivision	Sec. or Lot	Town or Block	Rng.	Number of Acres of Land: Acres	100ths	No. School District	Indicate Approximate Road Tax or No.	Indicate Approximate Land Tax or No.	True and Full Valuations: Land Exclusive of Structures and Improvements	Buildings and Other Structures	Machinery Permanently Attached to Real Estate	Total True and Full Value	Assessed Valuations: Rural: Homestead Up to $4,000 20%	Rural: Over $4,000 Non-Homestead 33⅓%	All Other: Homestead Up to $4,000 25%	All Other: Over $4,000 Non-Homestead 40%	Machinery Permanently Attached to Real Estate 33⅓%	Total Assessed Value	Total Assessed Values as Equalized by the Board of Review	Final Equalized Value
						Acres	100ths				Dollars	Dollars	Dollars	Dollars	Dollars	Dollars	Dollars	Dollars	Dollars	Dollars	Dollars	Dollars
Chris J. Hanner		1 NE¼ of NE¼	36	142	31	40		5														
"		~~Lot 1, less 5 x 16 rods + less~~				~~2500~~																
		2 ~~NW¼ of NE¼~~ 2 acs. less 2 Nac				~~2700~~																
State of Minnesota		5 x 16 rds of Lot 1,																				
		3 ~~SW¼ of NE¼~~																				
Melford S. + Orla R. Knutson		4 ~~SW¼ of NE¼~~ 2 Acs of Lot 1																				
George + Lempi Alto		5 2 acs. of Lot 1				2																
		6 NE¼ of NW¼																				
		7 NW¼ of NW¼																				
		8 SW¼ of NW¼																				
		9 SE¼ of NW¼																				
		10																				
		11 NE¼ of SW¼																				
		12 NW¼ of SW¼																				
		13 SW¼ of SW¼																				
		14 SE¼ of SW¼																				
		15																				
Myrtle I. Copeland + Hazel E. McRill		16 NE¼ of SE¼				40																
L. L. + Lila B. Keyes		17 ~~NW¼ of SE¼~~ Lot 3				31	30															
		18 SW¼ of SE¼																				
Myrtle I. Copeland + Hazel E. McRill		19 SE¼ of SE¼				40																
		20																				
						180	80															
						12,744.45					(6,43-)											

Valuations by School Districts as Equalized by Department of Taxation

	District No. 5 Rate 47.7 Mills	District No. ..... Rate ..... Mills	District No. ..... Rate ..... Mills	District No. ..... Rate ..... Mills	District No. ..... Rate ..... Mills	District No. ..... Rate ..... Mills	Tax including State Homestead ..... Mills	State Tax on Non-Homestead 4.07 Mills	Special Taxes	Total Taxes	Paid	When Paid: Month Day Year	Number of Receipt	March Settlement 1948	June Settlement 1948	Penalty	November Settlement 1948	Penalty	Collections to First Monday in January 1949	Penalty	Delinquent on First Monday in January 1949	Penalty	Total Delinquent Tax and Penalty	Remarks
	Dollars	Dollars	Dollars	Dollars	Dollars	Dollars	$ cts.	$ cts.	$ cts.	$ cts.				$ cts.	$ cts.	$ cts.	$ cts.	$ cts.	$ cts.	$ cts.	$ cts.	$ cts.	$ cts.	
1	H 43						6 64			6 64	2nd Half Paid	SEP 18 1948	4513		33 2		33 2							
											1st Half Paid	MAY 26 1948	6063											
											2nd Half Paid	AUG 30 1948	4513											
2	H 32						4 94			4 94	1st Half Paid	MAY 26 1948	6063		2 47									
3																								
4																								
5	9						1 38	04		1 42	PAID IN FULL	JUL 17 1948	4612		1 42									
6																								
7																								
8																								
9																								
10																								
11																								
12																								
13																								
14																								
15																								
16	72						11 12	30		11 42	PAID IN FULL	MAR 24 1949	4712		11 42									
17	54						8 34	22		8 56	PAID IN FULL	MAR 23 1949	3984		8 56									
18																								
19	72						11 12	30		11 42	PAID IN FULL	MAR 24 1948	4712		11 42									
20																								
	N 75																							
	SH 207						43 54	86		44 40														
	282																							

Assessment Roll and Tax List of Real Property in the Town of Shingobee,

Cass County, Minnesota, for Taxes for the Year 1947.

Form 1 C. HILLER DATA COMPANY, MINNEAPOLIS

In Whose Name Assessed	To Whom Transferred	Description of Property: Subdivision	Sec. or Lot	Town or Block	Rng.	Number of Acres of Land (Acres / 100ths)	No. School District	Taxable Real Estate Assessed Tax as Per Tax Roll	Taxable Personal Property Assessed Tax as Per Tax Roll	True and Full Valuations: Land Exclusive of Structures and Improvements (Dollars)	Buildings and Other Structures (Dollars)	Machinery Permanently Attached to Real Estate (Dollars)	Total True and Full Value (Dollars)	Assessed Valuations: Rural: Homestead Up to $4,000 20% (Dollars)	Rural: Over $4,000 and Non-Homestead 33⅓% (Dollars)	All Other: Homestead Up to $4,000 25% (Dollars)	All Other: Over $4,000 and Non-Homestead 40% (Dollars)	All Other: Machinery Permanently Attached to Real Estate 33⅓% (Dollars)	Total Assessed Value (Dollars)	Total Assessed Value as Equalized by the Board of Review (Dollars)	Final Equalized Value (Dollars)
Werner M. Backman		Sunrise Beach	1	1			5														
"			2	2																	
"			3	3																	
"			4	4																	
"			5	5																	
"			6	6																	
"			7	7																	
"			8	8																	
"			9	9																	
"			10	10																	
"			11	11																	
"			12	12																	
"			13	12																	
"			14	2																	
"			15	3																	
"			16	4																	
"			17	5																	
"			18	6																	
"			19	7																	
			20																		

Sold for Taxes	Valuations by School Districts as Equalized by Department of Taxation: District No. 5 Rate 54.4 Mills	District No. ..... Rate ..... Mills	District No. ..... Rate ..... Mills	District No. ..... Rate ..... Mills	District No. ..... Rate ..... Mills	Tax including State Homestead (Dollars / cts.)	State Tax on Non-Homestead 4.0 Mills ($ / cts.)	Special Taxes ($ / cts.)	Total Taxes ($ / cts.)		Paid	When Paid: Month	Day	Year	Number of Receipt	March Settlement 1948 ($ / cts.)	June Settlement 1948 ($ / cts.)	Penalty ($ / cts.)	November Settlement 1948 ($ / cts.)	Penalty ($ / cts.)	Collections to First Monday in January 1949 ($ / cts.)	Penalty ($ / cts.)	Delinquent on First Monday in January 1949 ($ / cts.)	Total Delinquent Tax and Penalty ($ / cts.)	Remarks
1	10					1 54	04		1 58	L1	2nd Half Paid / 1st Half Paid	SEP -2 / MAY 17		1948 / 1948												
2	10					1 54	04		1 58	L2	2nd Half Paid / 1st Half Paid	SEP -2 / MAY 17		1948 / 1948												
3	10					1 54	04		1 58	L3	2nd Half Paid / 1st Half Paid	SEP -2 / MAY 17		1948 / 1948												
4	10					1 54	04		1 58	L4	2nd Half Paid / 1st Half Paid	SEP -2 / MAY 17		1948 / 1948												
5	10					1 54	04		1 58	L5	2nd Half Paid / 1st Half Paid	SEP -2 / MAY 17		1948 / 1948												
6	10					1 54	04		1 58	L6	2nd Half Paid / 1st Half Paid	SEP -2 / MAY 17		1948 / 1948												
7	10					1 54	04		1 58	L7	2nd Half Paid / 1st Half Paid	SEP -2 / MAY 17		1948 / 1948												
8	10					1 54	04		1 58	L8	2nd Half Paid / 1st Half Paid	SEP -2 / MAY 17		1948 / 1948	5182		2 56		2 56						
9	10					1 54	04		1 58	L9	2nd Half Paid / 1st Half Paid	SEP -2 / MAY 17		1948 / 1948	11337											
10	10					1 54	04		1 58	L10	2nd Half Paid / 1st Half Paid	SEP -2 / MAY 17		1948 / 1948												
11	10					1 54	04		1 58	L11	2nd Half Paid / 1st Half Paid	SEP -2 / MAY 17		1948 / 1948												
12	4 46					7 10			7 10	L12	2nd Half Paid / 1st Half Paid	SEP -2 / MAY 17		1948 / 1948												
13	10					1 54	04		1 58	L13	2nd Half Paid / 1st Half Paid	SEP -2 / MAY 17		1948 / 1948												
14	10					1 54	04		1 58	L14	2nd Half Paid / 1st Half Paid	SEP -2 / MAY 17		1948 / 1948												
15	10 8					16 68	44		17 12	L15	2nd Half Paid / 1st Half Paid	SEP -2 / MAY 17		1948 / 1948												
16	10					1 54	04		1 58	L16	2nd Half Paid / 1st Half Paid	SEP -2 / MAY 17		1948 / 1948												
17	10					1 54	04		1 58	L17	2nd Half Paid / 1st Half Paid	SEP -2 / MAY 17		1948 / 1948												
18	10					1 54	04		1 58	L18	2nd Half Paid / 1st Half Paid	SEP -2 / MAY 17		1948 / 1948												
19	10					1 54	04		1 54	L19	2nd Half Paid / 1st Half Paid	SEP -2 / MAY 17		1948 / 1948												
20										20																
	24 11 46 / 24 57 72 / 32 24					49 96	1 92		51 08																	

Assessment Roll and Tax List of Real Property in the Town of Shingobee,

FORM 4 C. HILLER DAVIS COMPANY, MINNEAPOLIS

In whose name assessed	To whom transferred	Description of property: Subdivision	Sec. or Lot	Town or Block	Rge.	Number of Acres of Land: Acres	Unplatted	No. School District	Indicate Agricultural Land by Ag	True and Full Valuations: Land Exclusive of Structures and Improvements	Buildings and Other Structures	Machinery Permanently Attached to Real Estate	Total True and Full Value	Assessed Valuations: Rural: Homestead Up to $4,000 20%	Rural: Over $4,000 and Non-Homestead 33⅓%	All Other: Homestead Up to $4,000 25%	All Other: Over $4,000 and Non-Homestead 40%	All Other: Machinery Permanently Attached to Real Estate 33⅓%	Total Assessed Value	Total Assessed Value as Equalized by the Board of Review	Final Equalized Value
										Dollars	Dollars	Dollars	Dollars	Dollars	Dollars	Dollars	Dollars	Dollars	Dollars	Dollars	Dollars
		Shingobee Island (N. Part of Lot 5, Sec. 2-141-31)						5													
Benjamin A. + Alice J. La Pole			1	1																	
"			2	2																	
~~Ida A. Knudson~~ John King			3	3																	
— "			4	4																	
— "			5	5																	
— "			6	6																	
Harold E. Mankenberg			7	7																	
Howard Conn			8	8																	
"			9	9																	
"			10	10																	
Russell C. Greer			11	11																	
"			12	12																	
"			13	13																	
"			14	14																	
Frank King			15	15																	
"			16	16																	
Marie + Sylvester E. Bidwell			17	17																	
~~Gustav A. + Viola Rydberg~~ Fred + Jane Huggett			18	18																	
— " "			19	19		(Westerly 10' x 150' of				270											
~~Norman Edwin + Norma Ethel Brown~~			20	19		"															
— — " "			"	20																	

Sold for Taxes	District No. / Rate / Mills	District No. / Rate / Mills	District No. / Rate / Mills	Tax including State Homestead	State Tax on Non-Homestead 4.7 Mills	Special Taxes	Total Taxes		Paid	When Paid (Month Day Year)	Number of Receipt	March Settlement 1948	June Settlement 1948	Penalty	November Settlement 1948	Penalty	Collections to First Monday in January 1949	Penalty	Delinquent on First Monday in January 1949	Total Delinquent Tax and Penalty	Remarks
	Dollars	Dollars	Dollars	$ cts.	$ cts.	$ cts.	$ cts.					$ cts.	$ cts.	$ cts.	$ cts.	$ cts.	$ cts.	$ cts.	$ cts.	$ cts.	
~~SOLD FOR TAXES~~		#500 / 74 238		125 04	96		126 00	1											126 00	138 60	
~~SOLD FOR TAXES~~		20		3 38	08		3 46	2											3 46	3 81	
		6		1 02	02		1 04	3	PAID IN FULL	MAR -4 1948											
		6		1 02	02		1 04	4	PAID IN FULL	MAR -4 1948											
		6		1 02	02		1 04	5	PAID IN FULL	MAR -4 1948	2776	4 16									
		6		1 02	02		1 04	6	PAID IN FULL	MAR -4 1948											
SOLD FOR TAXES		6		1 02	02		1 04	7											1 04		
~~SOLD FOR TAXES~~		12		2 04	04		2 08	8	2nd Half Paid / 1st Half Paid	OCT 29 1948 / JUN 15 1948	547				2 08						
~~SOLD FOR TAXES~~		#233 / 74 200		37 78	82		38 60	9	2nd Half Paid / 1st Half Paid	OCT 29 1948 / JUN 15 1948	3261		21 38								
~~SOLD FOR TAXES~~		12		2 04	04		2 08	10	2nd Half Paid / 1st Half Paid	OCT 29 1948 / JUN 15 1948											
SOLD FOR TAXES		#90		15 24			15 24	11	PAID IN FULL	JUL 21 1948											
SOLD FOR TAXES		164		27 78	66		28 44	12	PAID IN FULL	JUL 21 1948	10864		54 80	110							
SOLD FOR TAXES		48		8 14	20		8 34	13	PAID IN FULL	JUL 21 1948											
SOLD FOR TAXES		16		2 72	06		2 78	14	PAID IN FULL	JUL 21 1948											
		20		3 38	08		3 46	15	2nd Half Paid / 1st Half Paid	OCT 2 1948 / MAY 26 1948	1605 / 6323		12 06		12 06						
		#122		20 66			20 66	16	2nd Half Paid / 1st Half Paid	OCT 2 1948 / MAY 26 1948											
		130		22 02	52		22 54	17	PAID IN FULL	JUN -8 1948	7745		22 54								
		#13		2 20			2 20	18	PAID IN FULL	MAY 10 1948											
		#6		1 02			1 02	19	PAID IN FULL	MAY 10 1948			22 36								
		#6		1 02			1 02	20	PAID IN FULL	MAY 10 1948	4971										
		#107		18 12			18 12		PAID IN FULL	MAY 10 1948											
				277 68	3 86		301 24														

Assessment Roll and Tax List of Real Property in the Town of Shingobee, Cass County, Minnesota, for Taxes for the Year 1947.

Form 4 C. Miller-Davis Company, Minneapolis

	In Whose Name Assessed	To Whom Transferred	Description of Property: Subdivision	Sec. or Lot	Town of Block	Rng.	Number of Acres of Land	Months	No. School District	Information Required in Lieu of Tax Return	Information Required in Lieu of Tax Return	True and Full Valuations: Land Exclusive of Structures and Improvements	Buildings and Other Structures	Machinery Permanently Attached to Real Estate	Total True and Full Value	Assessed Valuations: Rural: Homestead Up to $4,000 20%	Rural: Over $4,000 and Non-Homestead 33⅓%	All Other: Homestead Up to $4,000 25%	All Other: Over $4,000 and Non-Homestead 40%	All Other: Machinery Permanently Attached to Real Estate 33⅓%	Total Assessed Value	Total Assessed Value as Equalized by the Board of Review	Final Equalized Value
							Acres	Mths				Dollars	Dollars	Dollars	Dollars	Dollars	Dollars	Dollars	Dollars	Dollars	Dollars	Dollars	Dollars
1	~~Herman Schoon & Florence V. Coombs~~ Fred & Jane Huggett		Shingobee Island		21	1			57														
2	" " " "				22																		
3	State of Minnesota			Part of	1	2																	
4	G. H. & Marie A. Runyon			Part of	1																		
5	" "				2																		
6	State of Minnesota				3																		
7	State of Minnesota				4																		
8	State of Minnesota				5																		
9																							
10	State of Minnesota				1	3																	
11	State of Minnesota				2																		
12	State of Minnesota				3																		
13	State of Minnesota				4																		
14	State of Minnesota				5																		
15																							
16																							
17																							
18																							
19																							
20																							

	Sold for Taxes	Validations by School Districts as Equalized by Department of Taxation: District No. Rate ... Mills	District No. Rate ... Mills	District No. 5 Rate 44.5 Mills	District No. Rate ... Mills	District No. Rate ... Mills	District No. Rate ... Mills	Tax including State Homestead ... Mills	State Tax on Non-Homestead 4.25 Mills	Special Taxes	Total Taxes		Paid	When Paid: Month Day Year	Number of Receipt	March Settlement 1948	June Settlement 1948	Penalty	November Settlement 1948	Penalty	Collections to First Monday in January 1949	Penalty	Delinquent on First Monday in January 1949	Penalty	Total Delinquent Tax and Penalty	Remarks
		Dollars	Dollars	Dollars	Dollars	Dollars	Dollars	$ cts.	$ cts.	$ cts.	$ cts.					$ cts.	$ cts.	$ cts.	$ cts.	$ cts.	$ cts.	$ cts.	$ cts.	$ cts.	$ cts.	
1				H 23				3.90			3.90	1	PAID IN FULL MAY 10 1948		5776		1.95									
2				H 8				1.36			1.36	2	PAID IN FULL MAY 10 1948													
3												3														
4				H 148				25.08			25.08	4	PAID IN FULL MAY 21 1948		5776		27.12									
5				H 12				2.04			2.04	5	PAID IN FULL MAY 21 1948													
6												6														
7												7														
8												8														
9												9														
10												10														
11												11														
12												12														
13												13														
14												14														
15												15														
16												16														
17												17														
18												18														
19												19														
20												20														
				H 191				32.38			32.38															

Assessment Roll and Tax List of Real Property in the Town of Shingobee,

Cass County, Minnesota, for Taxes for the Year 1947.

Form 4 C. MILLER DATA COMPANY, MINNEAPOLIS

In whose name assessed	To whom transferred	Description of property: Subdivision	Sec. or Lot	Town or Block	Rng.	Number of Acres of Land	No. School District	Indicate Rural Ins. or No.	Indicate Agricultural Ins. or No.	True and Full Valuations: Land Exclusive of Structures and Improvements	Buildings and Other Structures	Machinery Permanently Attached to Real Estate	Total True and Full Value	Assessed Valuations: Rural: Homestead Up to $4,000 20%	Rural: Over $4,000 and Non-Homestead 33⅓%	All Other: Homestead Up to $4,000 25%	All Other: Over $4,000 and Non-Homestead 40%	All Other: Machinery Permanently Attached to Real Estate 33⅓%	Total Assessed Value	Total Assessed Value as Equalized by the Board of Review	Final Equalized Value
		Auditor's Plat (A part of W½ of SE¼ part of Lot 7 - Sec 22-142-31)								Dollars	Dollars	Dollars	Dollars	Dollars	Dollars	Dollars	Dollars	Dollars	Dollars	Dollars	Dollars
Vern W. + Violet M. Winnell		1		1	1			5			1200 added										
Pearl Plankers		2		2																	
A. K. McPherson		3		3																	
Laura Lewis		4		4																	
Nellie Hillberg		5		1	2						200 added										
Isaac Ambrose Collins		6		2																	
Orville Ellis		7		3																	
Thos. A. Barker		8		4							300 added										
Mary Erickson		9		5							2800 added										
~~Edward J. + Grace A. Carlson~~	Frank P. Madigan			1	3																
Mary Erickson		11		2																	
Katherine Zink		12		3																	
" "		13		4																	
John H. + Esther H. Anderson		14		5																	
Leo E. Anderson		15	W½	6																	
Chas. E. + Elice E. Anderson		16	E½	6																	
Beatrice + Clarence Curnow		17	S.50' of N.170' of E.126.8'	7																	
Ferdinand Zink		18	N.100' of E.126.8'	7																	
Burdette E. + Grace R. Anderson		19	S. 61.6' of E 126.8'	7																	
A. R. Bailey		20	N½ of W. 150'	7																	

Valuations by School Districts as Equalized by Department of Taxation

	District No. ..... Rate ..... Mills	District No. ..... Rate ..... Mills	District No. 315 / 4445 / 5 Rate ..... Mills	District No. ..... Rate ..... Mills	District No. ..... Rate ..... Mills	District No. ..... Rate ..... Mills	Tax including State Homestead ..... Mills	State Tax on Non-Homestead 4.07 Mills	Special Taxes	Total Taxes
	Dollars	Dollars	Dollars	Dollars	Dollars	Dollars	$ cts.	$ cts.	$ cts.	$ cts.
1			H 315 / H 375 Abate #3780				26.47 / 64.04			26.47 / 64.04
2 SOLD FOR TAXES			H 9				1.52			1.52
3 SOLD FOR TAXES			H 9				1.52			1.52
~~4 SOLD FOR TAXES~~			H 53				8.91			8.91
5 SOLD FOR TAXES			H 192				32.52			32.52
6			H 112				18.98			18.98
7			H 142				24.06			24.06
8			H 258				43.72			43.72
9			H 320 / H 726 Abate #3636				54.22 / 122.87			54.22 / 122.87
10			H 100				16.94			16.94
11			96				16.26	40		16.66
12 SOLD FOR TAXES			69 / ~~40~~ Abate #3713				16.70 / ~~16.24~~	28 / ~~16~~		11.98 / ~~16.24~~
13 SOLD FOR TAXES			31 / ~~40~~ " #3713				5.26 / ~~6.78~~	10 / ~~16~~		5.36 / ~~6.94~~
14 ~~SOLD FOR TAXES~~			120				20.34	48		20.82
15										
16			H 55				9.32			9.32
17 ~~SOLD FOR TAXES~~			56				9.48	22		9.70
18			H 38				6.44			6.44
19			70				11.86	28		12.14
20			H 88				14.90			14.90
			H 2159 / 94 475 / 2631				445.72	1.90		447.62

	Sold for Taxes	Paid	When Paid: Month Day Year	Number of Receipt	March Settlement 1948	June Settlement 1948	Penalty	November Settlement 1948	Penalty	Collections to First Monday in January 1949	Penalty	Delinquent on First Monday in January 1949	Total Delinquent Tax and Penalty	Remarks
					$ cts.	$ cts.	$ cts.	$ cts.	$ cts.	$ cts.	$ cts.	$ cts.	$ cts.	
1		Part Paid	MAY 16 1948	5377		32.04						4.38	4.82	~~Balance 27.63~~ Abated
2		PAID IN FULL	MAY 10 1948	4913		1.52								
3		PAID IN FULL	SEP 30 1948	1686				1.52	.04					
4		PAID IN FULL	MAY 20 1948	5338		8.91								
5		1st Half Paid	JUN 1 1948	5621		16.26						16.26	17.89	
6		PAID IN FULL	FEB 26 1948	2104	18.98									
7		PAID IN FULL	MAY 28 1948	5720		24.06								
8		PAID IN FULL	JUL 12 1948	11101		43.72								
9		PAID IN FULL	JUL 12 1948	11107		54.22								68.60 Abated Balance $9
10		Part Paid	MAY 28 1948	5649		8.94		8.00						
		Balance Paid	AUG 27 1948	12838										
11		PAID IN FULL	APR 30 1948	4716		16.66								
12		1st Half Paid	MAY 28 1948									3.04	3.34	3.62 Abated
13		1st Half Paid	MAY 28 1948	6038		11.27						3.03	3.33	1.58 "
14		PAID IN FULL	MAR 24 1948	4277		20.82								
15														
16		PAID IN FULL	MAY 26 1948	5379		9.32								
17		PAID IN FULL	MAY 10 1948	5086		9.70								
18		PAID IN FULL	MAY 3 1948	5030		6.44								
19		1st Half Paid	JUN 1 1948	7068		6.07						6.07	6.68	
20		1st Half Paid	MAY 24 1948	5619		7.45						7.45	8.19	

Assessment Roll and Tax List of Real Property in the Town of Shingobee, Cass County, Minnesota, for Taxes for the Year 1947.

FORM 4 C.—HILLER DATER COMPANY, MINNEAPOLIS

In whose name assessed	To whom transferred	Description of property: Subdivision	(Part of) Lot	Blog.	Number of Acres of Land: Acres	1/100ths	No. School District	Information Required on Tax Rolls Yes or No	Information Required on Tax Rolls Yes or No	True and Full Valuations: Land Exclusive of Structures and Improvements (Dollars)	Buildings and Other Structures (Dollars)	Machinery Permanently Attached to Real Estate (Dollars)	Total True and Full Value (Dollars)	Assessed Valuations — Rural: Homestead Up to $4,000 20% (Dollars)	Rural: Over $4,000 and Non-Homestead 33⅓% (Dollars)	All Other: Homestead Up to $4,000 25% (Dollars)	All Other: Over $4,000 and Non-Homestead 40% (Dollars)	All Other: Machinery Permanently Attached to Real Estate 33⅓% (Dollars)	Total Assessed Value (Dollars)	Total Assessed Value as Equalized by the Board of Review (Dollars)	Final Equalized Value (Dollars)
Ben Dennis		S½ of W. 150'	7	3			5														
Charles Beard			8																		
Nels Broughton	Harold N. Broughton	75'x70' of Lot	9	less 75x70																	
Wallace A. + Helen E. Paradis		S45' of	10																		
Arthur O. + Donna M. Norgard		N. 155' of	10																		
Wallace A. + Helen E. Paradis			11																		
Mary Erickson			14																		
Arzelia Thompson			2	less S10'																	
Lou V. + Lillian T. Irvins			3 + S10' of Lot 2																		
Gertrude Schelte			4																		
Harry Paddock		Cass County	5					No	No	1500 added & Abated to 1/2 on Bldg.											
F. C. Bragg			6																		
~~Leo Nora Norwood~~	Leo + Nora Norwood		7																		
Arzelia Thompson		10'x150' between Lots 1 + 2																			
Harry Paddock		Easement on SW Cor Lot 3-8 - 8'x150' - road.																			

Valuations by School Districts as Equalized by Department of Taxation — District No. 5

	District No. ..... Rate ..... Mills (Dollars)	District No. ..... Rate ..... Mills (Dollars)	District No. 5 Rate 102 Mills (Dollars)	District No. ..... Rate ..... Mills (Dollars)	District No. ..... Rate ..... Mills (Dollars)	District No. ..... Rate ..... Mills (Dollars)	Tax including State Homestead ..... Mills ($ cts.)	State Tax on Non-Homestead 4.0 Mills ($ cts.)	Special Taxes ($ cts.)	Total Taxes ($ cts.)
1			H 102				17.28			17.28
2			H 95				16.10			16.10
3			H 53				8.98			8.98
4			H 14				2.38			2.38
5 SOLD FOR TAXES			H 93				15.76			15.76
6			H 101				17.12			17.12
7			H 124				21.00			21.00
8			H 40				6.78			6.78
9			H 43				7.28			7.28
10			H 66				11.18			11.18
11			~~H 477~~	Abatement $36.66			~~H 440.70~~ 6776	164 ~~276~~		~~6940~~
12 SOLD FOR TAXES			H 133				22.54			22.54
13			H 80				13.56			13.56
14			8				1.36	.04		1.40
15										
16										
17										
18										
19										
20										
			4 744							
			3W 685				276.07	2.80		278.87
			1609							

	Paid	When Paid: Month Day Year	Number of Receipt	March Settlement 1948	June Settlement 1948	Penalty	November Settlement 1948	Penalty	Collections to First Monday in January 1949	Penalty	Delinquent on First Monday in January 1949	Total Delinquent Tax and Penalty	Remarks
			($ cts.)		($ cts.)		($ cts.)				($ cts.)	($ cts.)	
1	PAID IN FULL	MAY 21 1948	5771		17.28								
2	PAID IN FULL	MAY 3 1948	4743		16.10								
3	PAID IN FULL	MAY 18 1948	5192		8.98								
4	1st Half Paid 2nd Half Paid	JUN 10 1948 OCT 30 1948	7767 8967		1.19		1.19						
5											15.76		
6	1st Half Paid 2nd Half Paid	JUN 10 1948 OCT 30 1948	7767 2967		8.56		8.56						
7	PAID IN FULL	APR 30 1948	7716		21.00								
8	PAID IN FULL	MAY 19 1948	5227		6.78								
9	PAID IN FULL	JUL 26 1948	11044				7.28	N					
10	PAID IN FULL	MAY 15 1948	5983		11.18								
11	1st Half Paid 2nd Half Paid	JUN 2 1948 OCT - 9 1948	6743 1681		3.40		3.40						48.06 Abated
12	1st Half Paid 2nd Half Paid	JUN 1 1948 OCT 30 1948	7813 12499		11.27		11.27						
13	PAID IN FULL	MAY 24 1948	5811		12.54								
14											1.40	1.54	
15													
16													
17													
18													
19													
20													

Form 4 C 46-28-34-10 20M-1947, MINNEAPOLIS

Assessment Roll and Tax List of Real Property in the Town of Shingobee, Cass County, Minnesota, for Taxes for the Year 1947.

	In Whose Name Assessed	To Whom Transferred	Description of Property: Subdivision (Auditor's Plat (Part of Govt Lot 5 - 22-142-31))	Sec. or Lot	Town or Block	Rng.	Number of Acres of Land: Acres	Units	No. School District	Indicate Homestead Yes or No	Indicate Agricultural Yes or No	True and Full Valuations: Land Exclusive of Structures and Improvements	Buildings and Other Structures	Machinery Permanently Attached to Real Estate	Total True and Full Value	Assessed Valuations: Rural: Homestead Up to $4,000 20%	Rural: Over $4,000 and Non-Homestead 33 1/3%	All Other: Homestead Up to $4,000 25%	All Other: Over $4,000 and Non-Homestead 40%	Machinery Permanently Attached to Real Estate 33 1/3%	Total Assessed Value	Total Assessed Value as Equalized by the Board of Review	Final Equalized Value
												Dollars	Dollars	Dollars	Dollars	Dollars	Dollars	Dollars	Dollars	Dollars	Dollars	Dollars	Dollars
1	J. H., Lillian + Martin Reed				1				5														
2	K. M. Sundheim				2																		
3	Alfred Malmquist				3		lies N 40'																
4	"		N. 40' of		3																		
5	Minnie Simon				4																		
6	Paul + Molly Krueger				5																		
7	James S. + Helen Kaylor				6																		
8	Caroline Larson				7																		
9	Phoebe Smith				8																		
10	Wm. A. + Olga Reed		S 24' of N 48' of Lot 9 W of Old Hy # 34		9																		
11	Vinton A. + Katherine Reed		All between old Hwy # 34 & 9		9																		
12	~~E. J. Gleason~~		S. 50' W of old Hy # 34 of		9																		
13	~~Ness Hy + Lillian Peterson~~		N. 48' W of old Hy # 34 of		9		less S 24																
14	~~Frederick E. + Cathryn D. Olness~~				10		W of St Rd																
15	~~Wm. + Mamie Peterson~~		Marcel + Helen Lucille Gerritsen		10		E of St Rd																
16	~~Wayne + Catherine S. Atwood~~		That part of Lot 11 between 2 Hwys - about 4 ac																				
17	Anne Staede + Bertha A. Staede				11 less sold																		
18	Mike Stadland				12																		
19	Joseph + Charlotte O'Connor				13																		
20	Isaac Ambrose Collins		About 18 ag rds of		14																		
					15																		

State of Minnesota

Continued on next page

	Sold for Taxes	Valuations by School Districts as Equalized by Department of Taxation: District No. 5						Tax including State Homestead	State Tax on Non-Homestead 4.2 Mills	Special Taxes	Total Taxes	Paid	When Paid	Number of Receipt	March Settlement 1948	June Settlement 1948	Penalty	November Settlement 1948	Penalty	Collections to First Monday in January 1949	Penalty	Delinquent on First Monday in January 1949	Penalty	Total Delinquent Tax and Penalty	Remarks
		District No. ..... Rate ..... Mills	District No. ..... Rate ..... Mills	District No. ..... Rate ..... Mills	District No. ..... Rate ..... Mills	District No. ..... Rate ..... Mills	District No. ..... Rate ..... Mills																		
		Dollars	Dollars	Dollars	Dollars	Dollars	Dollars	$ cts.	$ cts.	$ cts.	$ cts.		Month Day Year		$ cts.	$ cts.	$ cts.	$ cts.	$ cts.	$ cts.	$ cts.	$ cts.	$ cts.	$ cts.	
			H 100									2nd Half Paid	OCT 30 1948												
1			H 353					76 74	1 44		78 18	1st Half Paid	May 21 1948												
2			H 130					22 02			22 02	PAID IN FULL	JUN 5 1948	7907		39 09		39 09							
3	~~SOLD FOR TAXES~~		72					12 20	30		12 50	PAID IN FULL	JUL 12 1948			23 65									
4	~~SOLD FOR TAXES~~		H 66					11 18			11 18	PAID IN FULL	JUL 12 1948												
5			H 228					38 62			38 62	PAID IN FULL	JUN 4 1948	6389		38 62									
6	SOLD FOR TAXES		H 96					16 26			16 26	PAID IN FULL	SEP - 4 1948	11361				16 26	49						
7			H 75					12 70			12 70	PAID IN FULL	MAY 29 1948	6116		12 70									
8			H 85					14 40			14 40	PAID IN FULL	MAY 26 1948	5867		14 40									
9			H 60					10 16			10 16	PAID IN FULL	JUN 11 1948	7350		10 16									
10	SOLD FOR TAXES		H 55 NH 72					31 52	30		31 82	PAID IN FULL	FEB 24 1949	2258	31 82										
11			H 66					11 18			11 18	PAID IN FULL	SEP 29 1948	11573				11 18	34						
12			52					8 80	22		9 02	PAID IN FULL	JUN 10 1948	7757		9 02									
13			H 93					15 76			15 76	PAID IN FULL	MAY 29 1948	6726		15 76									
14			H 207					35 06			35 06	PAID IN FULL	APR 30 1948			14 60									
15			H 62 NH 225					48 62	92		49 54	PAID IN FULL	APR 30 1948	4717											
16																									
17			120					20 34	48		20 82	PAID IN FULL	JUN 5 1948	6917		20 82									
18			H 25					4 24			4 24	PAID IN FULL	JUN 23 1948	7017		4 24									
19			H 96					16 26			16 26	PAID IN FULL	OCT 25 1948	12317				16 26	57						
20			H 4					68			68	PAID IN FULL	FEB 26 1948	2124	68										
								396 74	3 66		400 40														

Form: 4 C. MILLER-BAYS COMPANY, MINNEAPOLIS

Assessment Roll and Tax List of Real Property in the Town of Stringbee, Cass County, Minnesota, for Taxes for the Year 1947.

	In whose name assessed	To whom transferred	Description of property: Subdivision (Part of)	Town or Block	Reg.	Number of Acres of Land: Acres	Mills	No. School District	Indicate Burdened Ex. by a	Indicate Burdened Ex. by a	True and Full Valuations: Land Exclusive of Structures and Improvements (Dollars)	Buildings and Other Structures (Dollars)	Machinery Permanently Attached to Real Estate (Dollars)	Total True and Full Value (Dollars)	Assessed Valuations: Rural: Homestead Up to $4,000 20% (Dollars)	Rural: Over $4,000 and Non-Homestead 33⅓% (Dollars)	All Other: Homestead Up to $4,000 25% (Dollars)	All Other: Over $4,000 and Non-Homestead 40% (Dollars)	All Other: Machinery Permanently Attached to Real Estate 33⅓% (Dollars)	Total Assessed Value (Dollars)	Total Assessed Value as Equalized by the Board of Review (Dollars)	Final Equalized Value (Dollars)
			Auditors Plat (Lot 5)																			
1	Carl Berg		14 less 1.8 ac rds					5														
2	Donald L. Jacobson		Lot 16 W. of Creek less 10x16 rds + less 25 x 175																			
3	"		10 x 16 rds of Lot 16 (Rec)			16																
4	"		About 2 acs - E. of Creek of			16																
5	Elmer Nordley		N 3/4 of			17																
6	Morris Bowman		S½ of 17 + all of			18																
7	Robert C. + Alletta E. Haring					19																
8	Harold + Eleanor Beddoe					20					160 added											
9	Hays C. Andrus					21																
10	Cora M. Dickinson					22																
11	G.W. + Cora Dickinson					23																
12	Hays C. Andrus					24																
13	Harry E. Simon					25, No. of St. Hy. #34.																
14						26 transferred to Backer Village																
15	Floris + George Yautsey					25, So. of St. Hy. #34																
16																						
17																						
18																						
19																						
20																						

	Sold for Taxes	Valuations by School Districts as Equalized by Department of Taxation: District No. 5 Rate ..... Mills	District No. ..... Rate ..... Mills	District No. ..... Rate ..... Mills	District No. ..... Rate ..... Mills	District No. ..... Rate ..... Mills	Tax including State Homestead ..... Mills	State Tax on Non-Homestead 46.7 Mills	Special Taxes	Total Taxes	Paid	When Paid: Month Day Year	Number of Receipt	March Settlement 1948	June Settlement 1948	Penalty	November Settlement 1948	Penalty	Collections to First Monday in January 1949	Penalty	Delinquent as First Monday in January 1949	Total Delinquent Tax and Penalty	Remarks
		Dollars	Dollars	Dollars	Dollars	Dollars	$ cts.	$ cts.	$ cts.	$ cts.				$ cts.	$ cts.	$ cts.	$ cts.	$ cts.	$ cts.	$ cts.	$ cts.	$ cts.	
1		115					19.48	46		19.74	PAID IN FULL	SEP 14 1948											
2																							
3		30					5.08	12		5.20	PAID IN FULL	SEP 14 1948	11420				3206	96					
4		40					6.78	16		6.94	PAID IN FULL	SEP 14 1948											
5		# 53					8.98			8.98	PAID IN FULL	MAY 28 1948	5704		8.98								
6		H 81					13.72			13.72											1.72	J 15.09	
7		100					16.94	40		17.34	PAID IN FULL	MAR 25 1948	4047		17.34								
8		4221					37.44			37.44	1st Half Paid Balance Paid Paid Paid	MAY 25 1948 AUG 9 1948 JUN 7 1948	5848 11120 6741		18.72			04			18.72		~~Home~~
9		140					23.72	56		24.28					24.28								
10		4229					38.80			38.80	PAID IN FULL	MAY 28 1948											
11		204					34.56	84		35.40	PAID IN FULL	MAY 28 1948	6535		74.25								
12		24					4.06	10		4.16	PAID IN FULL	JUN 7 1948	6741		4.16								
13		24					4.06	10		4.16	PAID IN FULL	JUN 15 1948	7705		4.16								
14																							
15																							
16																							
17																							
18																							
19																							
20																							
		11 584 / 34 677 / 18661					21367	274		21636													

Economic Springs — Gibbony — Nichols Grange Branch — Oklipenne Valley

Assessment Roll and Tax List of Real Property in the Town of Shingobee,

Form 4 C. MILLER-DAVIS COMPANY, MINNEAPOLIS

	IN WHOSE NAME ASSESSED	TO WHOM TRANSFERRED	DESCRIPTION OF PROPERTY: SUBDIVISION	Sec. or Lot	Town. or Block	Rng.	Number of Acres of Land: Acres	Hdths	No. School District	Indicate Homestead Yes or No	Indicate Agricultural Yes or No	TRUE AND FULL VALUATIONS: LAND Exclusive of Structures and Improvements (Dollars)	BUILDINGS and Other Structures (Dollars)	MACHINERY Permanently Attached to Real Estate (Dollars)	TOTAL Tree and Full Value (Dollars)	ASSESSED VALUATIONS: RURAL: Homestead Up to $4,000 20% (Dollars)	RURAL: Over $4,000 and Non-Homestead 33⅓% (Dollars)	ALL OTHER: Homestead Up to $4,000 25% (Dollars)	ALL OTHER: Over $4,000 and Non-Homestead 40% (Dollars)	ALL OTHER: MACHINERY Permanently Attached to Real Estate 33⅓% (Dollars)	TOTAL ASSESSED VALUE (Dollars)	Total Assessed Value as Equalized by the Board of Review (Dollars)	FINAL EQUALIZED VALUE (Dollars)
			Chippewa Point (Lot 2 - Sec. 16-142-31)																				
1	Mary A. Roy			1					5														
2	Edith M. Mepham			2																			
3	"			3																			
4	~~Henry J. + Mabel Kliegl~~	~~Clarence S. + Jasmine B. Shalmont~~	Allie M. Madge Settlement	4																			
5	" "	"		5																			
6	" "	"		6																			
7	" "	"		7																			
8	" "	"		8																			
9	Edith M. Mepham			9																			
10	"			10																			
11	"			11																			
12	"			12																			
13																							
14																							
15																							
16																							
17																							
18																							
19																							
20																							

	SOLD FOR TAXES	VALUATIONS BY SCHOOL DISTRICTS AS EQUALIZED BY DEPARTMENT OF TAXATION: District No. ..... Rate ..... Mills	District No. 13 Rate 47.7 Mills	District No. 5 Rate 47.7 Mills	District No. ..... Rate ..... Mills	District No. ..... Rate ..... Mills	District No. ..... Rate ..... Mills	Tax including State Homestead ..... Mills	State Tax on Non-Homestead 4.7 Mills	SPECIAL TAXES	TOTAL TAXES		PAID	WHEN PAID Month Day Year	Number of Receipt	March Settlement 1948	June Settlement 1948	Penalty	November Settlement 1948	Penalty	Collections to First Monday in January 1949	Penalty	Delinquent on First Monday in January 1949	Total Delinquent Tax and Penalty	REMARKS
		Dollars	Dollars	Dollars	Dollars	Dollars	Dollars	$ cts.	$ cts.	$ cts.	$ cts.					$ cts.	$ cts.	$ cts.	$ cts.	$ cts.	$ cts.	$ cts.	$ cts.	$ cts.	
1			13					200	06		206	1	PAID IN FULL	APR 24 1948	4131		2065								
2			13					200	06		206	2	PAID IN FULL	MAY 12 1948											
3			13					200	06		206	3	PAID IN FULL	MAY 12 1948	5261		412								
4				+	80			2914	38		2952	4	PAID IN FULL	SEP 29 1948											
				7th	92																				
5					80			1356	32		1388	5	PAID IN FULL	SEP 29 1948											
6					80			1356	32		1388	6	PAID IN FULL	SEP 29 1948											
7					46			780	18		798	7	PAID IN FULL	SEP 29 1948	1577				6770	203					
8					14			238	06		244	8	PAID IN FULL	SEP 29 1948											
9			14					216	06		222	9	PAID IN FULL	MAY 12 1948											
10			14					216	06		222	10	PAID IN FULL	MAY 12 1948			5884								
11			14					216	06		222	11	PAID IN FULL	MAY 12 1948	5901										
12			14					216	06		222	12	PAID IN FULL	MAY 12 1948											
13												13													
14												14													
15												15													
16												16													
17												17													
18												18													
19												19													
20												20													
		N		50				6644																	
		7th	95	372				1464			8276														
			95	372				8108	168																

Assessment Roll and Tax List of Real Property in the Town of Shingobee,

Cass County, Minnesota, for Taxes for the Year 1947.

FORM 4 C. MILLER-DAVIS COMPANY, MINNEAPOLIS

	In Whose Name Assessed	To Whom Transferred	Description of Property: Subdivision	Sec. Lot	Town or Block	Rng.	Number of Acres of Land: Acres	100ths	No. School District	Indicate Part Homestead Tax or No	Indicate Agricultural Land Tax or No	True and Full Valuations: Land Exclusive of Structures Improvements (Dollars)	Buildings and Other Structures (Dollars)	Machinery Permanently Attached to Real Estate (Dollars)	Total True and Full Value (Dollars)	Assessed Valuations — Rural: Homestead Up to $4,000 20% (Dollars)	Rural: Over $4,000 and Non-Homestead 33⅓% (Dollars)	All Other: Homestead Up to $4,000 25% (Dollars)	All Other: Over $4,000 and Non-Homestead 40% (Dollars)	Machinery Permanently Attached to Real Estate 33⅓% (Dollars)	Total Assessed Value (Dollars)	Total Assessed Value as Equalized by the Board of Review (Dollars)	Final Equalized Value (Dollars)
1	Ella Broderson		Kabekona Springs	13	4				5														
2	"			14																			
3																							
4																							
5																							
6																							
7																							
8																							
9																							
10																							
11																							
12																							
13																							
14																							
15																							
16																							
17																							
18																							
19																							
20																							

	Sold for Taxes	Valuations by School Districts as Equalized by Department of Taxation: District No. 95 Rate 54 Mills (Dollars)	District No. Rate Mills (Dollars)	District No. Rate Mills (Dollars)	District No. Rate Mills (Dollars)	District No. Rate Mills (Dollars)	Tax including State Homestead Mills ($ cts.)	State Tax on Non-Homestead 4.07 Mills ($ cts.)	Special Taxes ($ cts.)	Total Taxes ($ cts.)		Paid	When Paid: Month Day Year	Number of Receipt	March Settlement 1948 ($ cts.)	June Settlement 1948 ($ cts.)	Penalty ($ cts.)	November Settlement 1948 ($ cts.)	Penalty ($ cts.)	Collections to First Monday in January 1949 ($ cts.)	Penalty ($ cts.)	Delinquent on First Monday in January 1949 ($ cts.)	Total Delinquent Tax and Penalty ($ cts.)	Remarks
1		17					262	06		268	1	PAID IN FULL	JUL 12 1948	1091		586								
2		17					262	06		268	2	PAID IN FULL	JUL 12 1948											
3											3													
4											4													
5											5													
6											6													
7											7													
8											8													
9											9													
10											10													
11											11													
12											12													
13											13													
14											14													
15											15													
16											16													
17											17													
18											18													
19											19													
20											20													
		34					524	12		536														

Chippewa Point Aust. Plat of Lot 5 Shingobee Island Kabekona Springs
Aust. Plat of SW¼ NE¼ & Lot 7 Pine Point
Oregon Beach Lot Addition Highway Point Bible Camp Beach Circle Camp Beach

Assessment Roll and Tax List of Real Property in the Town of Shingobee, Cass County, Minnesota, for Taxes for the Year 1947.

Form 4 C. ALLEN-DAYS COMPANY, MINNEAPOLIS

In Whose Name Assessed	To Whom Transferred	Description of Property: Subdivision	Sec. or Lot	Town or Block	Rng.	Number of Acres of Land: Acres	Hdths	No. School District	Indicate Homestead Tax or Sa	Indicate Agricultural Tax or Sa	True and Full Valuations: Land Exclusive of Structures and Improvements (Dollars)	Buildings and Other Structures (Dollars)	Machinery Permanently Attached to Real Estate (Dollars)	Total True and Full Value (Dollars)	Assessed Valuations, Rural: Homestead Up to $4,000 20% (Dollars)	Rural: Over $4,000 and Non-Homestead 33⅓% (Dollars)	All Other: Homestead Up to $4,000 25% (Dollars)	All Other: Over $4,000 and Non-Homestead 40% (Dollars)	Machinery Permanently Attached to Real Estate 33⅓% (Dollars)	Total Assessed Value (Dollars)	Total Assessed Value as Equalized by the Board of Review (Dollars)	Final Equalized Value (Dollars)
E. H. Moore		Gilway	1	1				5														
"			2																			
Mrs Eleanor Hagebeck + W. F. Gildner			3																			
E. H. Moore			4																			
"			5																			
"			6																			
"		N½ of	7																			
W. F. + Eva Bown		S½ of	7																			
"			8																			
"		N½ of	9																			
Klee H. + Ruth O. Gildner		S½ of	9																			
"			10																			
"		S. 75' of Lots 11 +	12																			
E. H. Moore		N. 25' of Lots 11 +	12																			
W. F. + Eva Bown		Bal of Lots 11 +	12																			
Mrs Eleanor Hagebeck + W. F. Gildner		20' x 400' W of Lots 1-2-3 +	13																			
Klee H. + Ruth O. Gildner			1	2																		
"			2																			
Nathaniel C. + Bertha Bennett			3																			
Nathaniel C. Bennett			4																			
" "		Lake frontage lying W of Lots 3 + 4		2																		

Cass County, Minnesota, for Taxes for the Year 1947.

	Sold for Taxes	Valuations by School Districts as Equalized by Department of Taxation: District No. ..... Rate ..... Mills	District No. ..... Rate ..... Mills	District No. 3 Rate 62.5 Mills	District No. ..... Rate ..... Mills	District No. ..... Rate ..... Mills	District No. ..... Rate ..... Mills	Tax including State Homestead ..... Mills	State Tax on Non-Homestead 4.2 Mills	Special Taxes	Total Taxes	Paid	When Paid (Month Day Year)	Number of Receipt	March Settlement 1948	June Settlement 1948	Penalty	November Settlement 1948	Penalty	Collections to First Monday in January 1949	Penalty	Delinquent on First Monday in January 1949	Penalty	Total Delinquent Tax and Penalty	Remarks
		Dollars	Dollars	Dollars	Dollars	Dollars	Dollars	$ cts.	$ cts.	$ cts.	$ cts.				$ cts.	$ cts.	$ cts.	$ cts.	$ cts.	$ cts.	$ cts.	$ cts.	$ cts.	$ cts.	
1				104				1762	42		18 04	1 PAID IN FULL	JUN 5 1948	6410		20 85									
2				16				272	06		2 78	2 PAID IN FULL	JUN 5 1948												
3				104				1762	42		18 04	3 PAID IN FULL	JUN 10 1948	7765		18 04									
4				16				272	06		2 78	4 PAID IN FULL	JUN 5 1948												
5				16				272	06		2 78	5 PAID IN FULL	JUN 5 1948	6410		29 16									
6				120				2034	48		20 82	6 PAID IN FULL	JUN 5 1948												
7				16				272	06		2 78	7 PAID IN FULL	JUN 8 1948												
8				16				272	06		2 78	8 PAID IN FULL	JUL 13 1948												
9				104				1762	42		18 04	9 PAID IN FULL	JUL 13 1948	10301		23 60									
10				16				272	06		2 78	10 PAID IN FULL	JUL 13 1948												
11				16				272	06		2 78	11 PAID IN FULL	JUN 4 1948												
12				104				1762	42		18 04	12 PAID IN FULL	JUN 4 1948	6884		23 60									
13				16				272	06		2 78	13 PAID IN FULL	JUN 4 1948												
14				16				272	06		2 78	14 PAID IN FULL	JUN 5 1948	6910		2 78									
15				16				272	06		2 78	15 PAID IN FULL	JUL 13 1948	10301		2 78									
16				16				272	06		2 78	16 PAID IN FULL	JUN 10 1948	7765		2 78									
17				16				272	06		2 78	17 PAID IN FULL	JUN 4 1948	6884											
18				16				272	06		2 78	18 PAID IN FULL	JUN 4 1948			5 56									
19				16				272	06		2 78	19 PAID IN FULL	JUN 5 1948												
20				60				1016	24		10 40	20 PAID IN FULL	JUN 5 1948	6402		15 96									
				16				272	06		2 78	PAID IN FULL	JUN 5 1948												
				886				14978	330		145 08														

Assessment Roll and Tax List of Real Property in the Town of Shingobee,

Cass County, Minnesota, for Taxes for the Year 1947.

	In whose name assessed	To whom transferred	Description of property: Subdivision	Sec. or Lot	Town or Block	Rng.	Number of Acres of Land: Acres	Miles	No. School District	Indebtedness Bonded Tax Levy No.	Indebtedness Bonded Tax Levy Amt.	True and Full Valuations: Land Exclusive of Structures and Improvements	Buildings and Other Structures	Machinery Permanently Attached to Real Estate	Total True and Full Value	Assessed Valuations: Rural: Homestead Up to $4,000 20%	Rural: Over $4,000 and Non-Homestead 33⅓%	All Other: Homestead Up to $4,000 25%	All Other: Over $4,000 and Non-Homestead 40%	All Other: Machinery Permanently Attached to Real Estate 33⅓%	Total Assessed Value	Total Assessed Value as Equalized by the Board of Review	Final Equalized Value
												Dollars	Dollars	Dollars	Dollars	Dollars	Dollars	Dollars	Dollars	Dollars	Dollars	Dollars	Dollars
1	Nathaniel C. Bennett		Ojibway	1	3																		
2	N. C. Bennett			2																			
3	Nathaniel Cobb & Bertha Bennett			3																			
4	N. C. Bennett			4																			
5	"			5																			
6	"			6																			
7																							
8																							
9																							
10																							
11																							
12																							
13																							
14																							
15																							
16																							
17																							
18																							
19																							
20																							

	Valuations by School Districts as Equalized by Department of Taxation: District No. Rate Mills	District No. Rate Mills	District No. Rate Mills	District No. Rate Mills	District No. Rate Mills	Tax including State Homestead Mills	State Tax on Non-Homestead Mills	Special Taxes	Total Taxes	Paid	When Paid: Month	Day	Year	Number of Receipt	March Settlement 1946	June Settlement 1946	Penalty	November Settlement 1946	Penalty	Collections to First Monday in January 1949	Penalty	Delinquent on First Monday in January 1949	Penalty	Total Delinquent Tax and Penalty	Remarks
		Dollars	Dollars	Dollars	Dollars	Dollars	$ cts.	$ cts.	$ cts.	$ cts.					$ cts.	$ cts.	$ cts.	$ cts.	$ cts.	$ cts.	$ cts.	$ cts.	$ cts.	$ cts.	
1			104			17.62	42		18.04	PAID IN FULL	JUN 5	1948				18.04									
2		16				2.48	06		2.54	PAID IN FULL	JUN 5	1948													
3		16				2.48	06		2.54	PAID IN FULL	JUN 5	1948		1902		30.74									
4		16				2.48	06		2.54	PAID IN FULL	JUN 5	1948													
5		16				2.48	06		2.54	PAID IN FULL	JUN 5	1948				12.70									
6		16				2.48	06		2.54	PAID IN FULL	JUN 5	1948													
7																									
8																									
9																									
10																									
11																									
12																									
13																									
14																									
15																									
16																									
17																									
18																									
19																									
20																									
		96	80	104 = 184		17.62																			
						12.60																			
						30.02	72		30.74																

Assessment Roll and Tax List of Real Property in the Town of Shingobee, Cass County, Minnesota, for Taxes for the Year 1947.

Form 4 C Miller-Davis Company, Minneapolis

Balls First Addition to Gitchie Gumee Beach
(11.48 acs of Lot 7 - 36-141-31)

Line	In Whose Name Assessed	Sec. or Lot	Town or Block	No. School District	Line	Valuation District Agri No. 5 Rate 154.47 Mills (Dollars)	Tax including State Homestead ($ cts.)	State Tax on Non-Homestead ($ cts.)	Total Taxes ($ cts.)	Paid	When Paid	Number of Receipt	June Settlement 1948
1	Mary Kathryn Helscher	1	1	5	1	10	1 54	04	1 58	PAID IN FULL	APR 13 1948		
2	"	2			2	10	1 54	04	1 58	PAID IN FULL	APR 13 1948		
3	"	3			3	10	1 54	04	1 58	PAID IN FULL	APR 13 1948	4359	7 90
4	"	4			4	10	1 54	04	1 58	PAID IN FULL	APR 13 1948		
5	"	5			5	10	1 54	04	1 58	PAID IN FULL	APR 13 1948		
6	Eloise E. Allensworth	6			6	10	1 54	04	1 58	PAID IN FULL	MAR 23 1948		
7	"	7			7	10	1 54	04	1 58	PAID IN FULL	MAR 23 1948	3983	4 74
8	"	8			8	10	1 54	04	1 58	PAID IN FULL	MAR 23 1948		
9	Chas. A. Ball	9			9	10	1 54	04	1 58	PAID IN FULL	MAY 27 1948	5684	3 16
10	"	10			10	10	1 54	04	1 58	PAID IN FULL	MAY 27 1948		
11	"	1	2		11	10	1 54	04	1 58	PAID IN FULL	MAY 27 1948		
12	"	2			12	10	1 54	04	1 58	PAID IN FULL	MAY 27 1948		
13	"	3			13	10	1 54	04	1 58	PAID IN FULL	MAY 27 1948	5684	26 90
14	Charles C. & Roslyn M. Ball ~~Warren A. & Gertrude B. Hanson~~	4			14	60	9 26	24	9 50	PAID IN FULL	MAY 27 1948		
15	Chas. Ball	5			15	70	10 80	28	11 08	PAID IN FULL	MAY 27 1948		
16	"	6			16	10	1 54	04	1 58	PAID IN FULL	MAY 27 1948		
17					17								
18					18								
19					19								
20					20								
						nH 270	41 62	1 08	42 70				

Assessment Roll and Tax List of Real Property in the Town of Shingobee, Cass County, Minnesota, for Taxes the Year 1947.

Form 4 C. MILLER-DAVIS COMPANY, MINNEAPOLIS

In Whose Name Assessed	To Whom Transferred	Description of Property: Subdivision	Sec. or Lot	Town or Block	Rng.	Number of Acres of Land: Acres	Units	No. School District	Indicate Homestead Tax by *	Indicate Homestead Tax by *	True and Full Valuations: Land Exclusive of Structures and Improvements (Dollars)	Buildings and Other Structures (Dollars)	Machinery Permanently Attached to Real Estate (Dollars)	Total True and Full Value (Dollars)	Assessed Valuations: Rural: Homestead Up to $4,000 20% (Dollars)	Rural: Over $4,000 and Non-Homestead 33⅓% (Dollars)	All Other: Homestead Up to $4,000 25% (Dollars)	All Other: Over $4,000 and Non-Homestead 40% (Dollars)	All Other: Machinery Permanently Attached to Real Estate 33⅓% (Dollars)	Total Assessed Value (Dollars)	Total Assessed Value as Equalized by the Board of Review (Dollars)	Final Equalized Value (Dollars)
Zelda Ball Johnson		Gitchie Gumee Beach	1	1				5														
"			2																			
"			3																			
Allen S. + Janet D. Thurman			4																			
R.C. Wilson			5																			
Charles S. + Helen Agnes Reddy			6																			
L. A. Barrett			7																			
J. D. Garrison			8																			
John S. Crary			9																			
F. L. + R. N. Mackey			10																			
Stado Muenneke			11																			
Vera Howard Pantch			12																			
			13																			
			14																			
			15																			
			16																			
			17																			
			18																			
			19																			
			20																			

	Sold for Taxes	Variations by School Districts as Equalized by Department of Taxation: District No. ..... Rate ..... Mills (Dollars)	District No. ..... Rate ..... Mills (Dollars)	District No. 5 Rate 42.4 Mills (Dollars)	District No. ..... Rate ..... Mills (Dollars)	District No. ..... Rate ..... Mills (Dollars)	District No. ..... Rate ..... Mills (Dollars)	Tax including State Homestead ..... Mills ($ cts.)	State Tax on Non-Homestead 4.7 Mills ($ cts.)	Special Taxes ($ cts.)	Total Taxes ($ cts.)		Paid	When Paid: Month Day Year	Number of Receipt	March Settlement 1948 ($ cts.)	June Settlement 1948 ($ cts.)	Penalty ($ cts.)	November Settlement 1948 ($ cts.)	Penalty ($ cts.)	Collections to Final Monday in January 1949 ($ cts.)	Penalty ($ cts.)	Delinquent on First Monday in January 1949 ($ cts.)	Total Delinquent Tax and Penalty ($ cts.)	Remarks
1	SOLD FOR TAXES		10					1.70	.04		1.74	1										1.74	1.91	
2	SOLD FOR TAXES		10					1.70	.04		1.74	2										1.74	1.91	
3	SOLD FOR TAXES		10					1.70	.04		1.74	3										1.74	1.91	
4			87					14.74	.36		15.10	4	PAID IN FULL	JUL 17 1948	10613		15.10							
5			95					16.10	.38		16.48	5	PAID IN FULL	MAR 31 1948	4301		16.48							
6			95					16.10	.38		16.48	6	PAID IN FULL	JUL 12 1948	10105		16.48							
~~7~~	~~SOLD FOR TAXES~~		187					31.68	.76		32.44	7	PAID IN FULL	NOV 23 1948	7465						32.44			Abate #3869-A. Penalty Abated
8			95					16.10	.38		16.48	8	PAID IN FULL	JUN 5 1948	6209		16.48							
9	SOLD FOR TAXES		40					6.78	.16		6.94	9	PAID IN FULL	NOV 23 1948	7463						6.94			Penalty Abated
~~10~~	~~SOLD FOR TAXES~~		187					31.68	.76		32.44	10	PAID IN FULL	NOV 23 1948	7463						32.44			Abate #3860-A.
11			47					7.96	.20		8.16	11	PAID IN FULL	JUN 5 1948	6914		8.16							
12			20					3.38	.08		3.46	12										3.46	3.81	
13												13												
14												14												
15												15												
16												16												
17												17												
18												18												
19												19												
20												20												
		X 9/14	583					149.62	3.58		153.20													

Assessment Roll and Tax List of Real Property in the Town of Shingobee,

Cass County, Minnesota, for Taxes for the Year 1947.

Form 4 C. Miller Davis Company, Minneapolis

In Whose Name Assessed	To Whom Transferred	Description of Property: Subdivision	Sec. or Lot	Town or Block	Rng.	Number of Acres of Land: Acres	Hdths	No. School District	Indefinite Appropriated Tax or Fee	True and Full Valuations: Land Exclusive of Structures and Improvements	Buildings and Other Structures	Machinery Permanently Attached to Real Estate	Total True and Full Value	Assessed Valuations, Rural: Homestead Up to $4,000 20%	Over $4,000 and Non-Homestead 33⅓%	All Other: Homestead Up to $4,000 25%	Over $4,000 and Non-Homestead 40%	Machinery Permanently Attached to Real Estate 33⅓%	Total Assessed Value	Total Assessed Value as Equalized by the Board of Review	Final Equalized Value
										Dollars	Dollars	Dollars	Dollars	Dollars	Dollars	Dollars	Dollars	Dollars	Dollars	Dollars	Dollars
Breezy Point Development Co.		Breezy Point (Parts of Lots 4 & 5 25-142-31)																			
~~Fred Hawkins~~		1				1		5													
"		2				2															
"		3				3															
"		4				4															
"		5				5															
"		6				6															
"		7				7															
"		8				8															
"		9				9															
"		10				10															
"		11				11															
"		12				12															
"		13				13															
"		14				14															
"		15				15															
"		16				16															
"		17				17															
"		18				18															
R.A. Aitken		19				19															
		20																			

	Sold for Taxes	Valuations by School Districts as Equalized by Department of Taxation: District No. Rate ... Mills	District No. Rate ... Mills	District No. Rate ... Mills	District No. Rate ... Mills	District No. Rate ... Mills	Tax including State Homestead ... Mills	State Tax on Non-Homestead ... Mills	Special Taxes	Total Taxes	Paid	When Paid: Month Day Year	Number of Receipt	March Settlement 1948	June Settlement 1948	Penalty	November Settlement 1948	Penalty	Collections to First Monday in January 1949	Penalty	Delinquent on First Monday in January 1949	Penalty	Total Delinquent Tax and Penalty	Remarks
		Dollars	Dollars	Dollars	Dollars	Dollars	Dollars	$ cts.	$ cts.	$ cts.				$ cts.	$ cts.	$ cts.	$ cts.	$ cts.	$ cts.	$ cts.	$ cts.	$ cts.	$ cts.	
1		10					1.54	04		1.58	PAID IN FULL	JUN 11 1948												
2		10					1.54	04		1.58	PAID IN FULL	JUN 11 1948												
3		10					1.54	04		1.58	PAID IN FULL	JUN 11 1948												
4		10					1.54	04		1.58	PAID IN FULL	JUN 11 1948												
5		10					1.54	04		1.58	PAID IN FULL	JUN 11 1948												
6		10					1.54	04		1.58	PAID IN FULL	JUN 11 1948												
7		10					1.54	04		1.58	PAID IN FULL	JUN 11 1948												
8		10					1.54	04		1.58	PAID IN FULL	JUN 11 1948												
9		10					1.54	04		1.58	PAID IN FULL	JUN 11 1948												
10		10					1.54	04		1.58	PAID IN FULL	JUN 11 1948			28.44									
11		10					1.54	04		1.58	PAID IN FULL	JUN 11 1948												
12		10					1.54	04		1.58	PAID IN FULL	JUN 11 1948												
13		10					1.54	04		1.58	PAID IN FULL	JUN 11 1948												
14		10					1.54	04		1.58	PAID IN FULL	JUN 11 1948												
15		10					1.54	04		1.58	PAID IN FULL	JUN 11 1948												
16		10					1.54	04		1.58	PAID IN FULL	JUN 11 1948												
17		10					1.54	04		1.58	PAID IN FULL	JUN 11 1948												
18		10					1.54	04		1.58	PAID IN FULL	JUN 11 1948												
19		100					15.44	40		15.84	PAID IN FULL	AUG 28 1948	11844				15.84	.40						
20																								
		14 280					43.16	1.12		44.28														

Assessment Roll and Tax List of Real Property in the Town of Shingobee, Cass County, Minnesota, for Taxes for the Year 1947.

Form 4 C

Subdivision: Breezy Point

Line	In whose name assessed	To whom transferred	Sec. or Lot	Sold for taxes	Valuation School District No. 5, Rate 154.7 Mills (Dollars)	Tax including State Homestead (\$ cts.)	State Tax on Non-Homestead 4.07 Mills (\$ cts.)	Special Taxes	Total Taxes (\$ cts.)	Paid	When Paid	Number of Receipt	March Settlement 1948	June Settlement 1948	November Settlement 1948
1	W. W. + Elsie J. Waymack		20		20	3 08	08		3 16	PAID IN FULL	MAR 27 1948				
2	"		21		87	13 44	36		13 80	PAID IN FULL	MAR 27 1948				
3	"		22		20	3 08	08		3 16	PAID IN FULL	MAR 27 1948				
4	"		23		20	3 08	08		3 16	PAID IN FULL	MAR 27 1948	4070		29 60	
5	"		24		20	3 08	08		3 16	PAID IN FULL	MAR 27 1948				
6	"		25		20	3 08	08		3 16	PAID IN FULL	MAR 27 1948				
7	Chas. H. + Olive M. Donaldson		26		20	3 08	08		3 16	PAID IN FULL	MAY 20 1948	5816		6 32	
8	"		27		20	3 08	08		3 16	PAID IN FULL	MAY 20 1948				
9	Vernon L. McReavey		28		H 111	17 14			17 14	PAID IN FULL	JUN 14 1948				
10	"		29		H 12	1 86			1 86	PAID IN FULL	JUN 14 1948	7831		20 86	
11	"		30		H 12	1 86			1 86	PAID IN FULL	JUN 14 1948				
12	Jos. F. + Ella M. Pezdirtz		31		293	45 24	1 20		46 44	PAID IN FULL	MAY 13 1948	5130		46 44	
13	~~Henry F. + Helen E. Ridsdale~~	Wm. A. + Elizabeth W. Hodgman	32		20	3 08	08		3 16	PAID IN FULL	JUN 28 1948				
14	~~"~~	" "	33		H 135	20 84			20 84	PAID IN FULL	JUN 28 1948	9267		25 86	
15	~~"~~	" "	34		H 12	1 86			1 86	PAID IN FULL	JUN 28 1948				
16	~~Harry E. + John H. Burch~~	Carl A. + Cora A. Lageson	35		194	29 96	78		30 74	2nd Half Paid / 1st Half Paid	AUG - 3 1948 / JUN 1 - 1948	6773		16 95	16 95
17	~~"~~	" " "	36		20	3 08	08		3 16	2nd Half Paid / 1st Half Paid	AUG - 3 1948 / JUN 1 - 1948	10965			
18															
19															
20															
Totals					H 282 / NH 754 / 1036	159 92	3 06		162 98						

Index tabs: Kabekona Springs; Ojibway; Ball's 1st Add'n. to Gitchie Gumee Beach; Aud. Plat of Lot 5 And Gitchie Gumee Beach; Breezy Point; Chippewa Point; 1st Add'n Beach; Wa-Ba-Na-Ne-Bay; Sunrise Heights; Chariton Beach; Quamville; Smokey; Crescent

Assessment Roll and Tax List of Real Property in the Town of Shingobee, Cass County, Minnesota, for Taxes for the Year 1947.

Form 4 C. Miller Davis Company, Minneapolis

	Description of Property: In Whose Name Assessed	To Whom Transferred	Subdivision	Sec. or Lot	Town or Block	Rng.	Number of Acres of Land: Acres	100ths	No. School District	Inclusion Rate and Amount Tax or Sc.	Inclusion Agricultural Tax or Sc.	True and Full Valuations: Land Exclusive of Buildings and Other Improvements (Dollars)	Buildings and Other Structures (Dollars)	Machinery Permanently Attached to Real Estate (Dollars)	Total True and Full Value (Dollars)	Assessed Valuations: Rural: Homestead Up to $4,000 20% (Dollars)	Rural: Over $4,000 and Non-Homestead 33⅓% (Dollars)	All Other: Homestead Up to $4,000 25% (Dollars)	All Other: Over $4,000 and Non-Homestead 40% (Dollars)	Machinery Permanently Attached to Real Estate 33⅓% (Dollars)	Total Assessed Value (Dollars)	Total Assessed Value as Equalized by the Board of Review (Dollars)	Final Equalized Value (Dollars)
	Alfred C. Rausch + Berthe D. Rausch		Crescent Beach																				
1	~~Robert J. + Odell C. Dixon~~			1	1																		
2	"			2																			
3	"			3																			
4	"			4																			
5	"			5																			
6	"			6																			
7	Helen McGuire + Daniel Bertrand De Lury			7																			
8	Clinton J. + Margaret Adams			8																			
9	"			9																			
10	Edith M. Jensen			10																			
11	"			11																			
12	"			12																			
13	Edith M. Jensen's Unit + E.J. Grundy's Unit			13																			
14	Edith M. Jensen			14																			
15	E.J. Grundy			15																			
16	"			16																			
17	~~[illegible]~~ + Ida Ann Allen			17																			
18	~~Ruby B. Miller + Ann B. Scott~~			18																			
19	" " "			19																			
20	~~Ethel Armour~~ Alice L. Jensen			20																			

	Sold for Taxes	Valuations by School Districts as Equalized by Department of Taxation: District No. ..... Rate ..... Mills (Dollars)	District No. ..... Rate ..... Mills (Dollars)	District No. ..... Rate ..... Mills (Dollars)	District No. ..... Rate ..... Mills (Dollars)	District No. ..... Rate ..... Mills (Dollars)	District No. ..... Rate ..... Mills (Dollars)	Tax including State Homestead ..... Mills ($ cts.)	State Tax on Non-Homestead 4.7 Mills ($ cts.)	Special Taxes ($ cts.)	Total Taxes ($ cts.)	Paid: Month Day Year	When Paid	Number of Receipt	March Settlement 1948 ($ cts.)	June Settlement 1948 ($ cts.)	Penalty ($ cts.)	November Settlement 1948 ($ cts.)	Penalty ($ cts.)	Collections to First Monday in January 1949 ($ cts.)	Penalty ($ cts.)	Delinquent on First Monday in January 1949 ($ cts.)	Total Delinquent Tax and Penalty ($ cts.)	Remarks
1		H 168						28 46			28 46	1	PAID IN FULL MAY 26 1948											
2		144						24 40	58		24 98	2	PAID IN FULL MAY 26 1948											
3												3		1469		98 70								
4		100						16 94	40		17 34	4	PAID IN FULL MAY 26 1948											
5		84						14 24	34		14 58	5	PAID IN FULL MAY 26 1948											
6		78						13 22	32		13 54	6	PAID IN FULL MAY 26 1948											
7		H 55						9 32			9 32	7	PAID IN FULL JUN 10 1948	7764		9 32								
8		136						23 04	56		23 60	8	PAID IN FULL NOV - 8 1948											
9		60						10 16	24		10 40	9	PAID IN FULL NOV - 8 1948	1435					34 05	27				
10		58						9 82	24		10 06	10	Part Paid MAY 25 1948								5 00		Pd. Aud. # 20784	
11		H 40 / 7H 68						18 30	21		15 51	11	Part Paid MAY 25 1948								9 00		1-3-49 39 60	
12		136						23 04	56		23 60	12	Part Paid MAY 25 1948								15 40			
13		28						4 74	12		4 86	13	Part Paid MAY 25 1948	6030		36 36					2 00		Bal due 6	
14		88						14 90	36		15 26	14	Part Paid MAY 25 1948								5 60			
15		H 18 / ~~28~~	Abate 36 93					3 04 / ~~4 74~~	12		3 16 / ~~4 86~~	15	~~Part Paid~~ APR - 2 1948										1.82 Abated	
16		H 80 / ~~128~~	" 36 93					13 56 / ~~21 68~~	52		13 56 / ~~22 20~~	16	~~Part Paid~~ APR - 2 1948	4167		16 60							8.64 Abated	
17		116						19 66	48		20 14	17	PAID IN FULL MAY - 6 1948	5157		20 14								
18		H 108						18 30			18 30	18	PAID IN FULL MAY 21 1948	5337		21 34								
19		H 18						3 04			3 04	19	PAID IN FULL MAY 21 1948											
20		H 103						17 46			17 46	20	PAID IN FULL JUN 5 1948	6195		17 46								
		H 492 / 3H 162 / 1H 84						295 46	5 12		300 58													

Assessment Roll and Tax List of Real Property in the Town of Shingobee, Cass County, Minnesota, for Taxes for the Year 1947.

Form 4 C. MILLER-BOYD COMPANY, MINNEAPOLIS

	In whose name assessed / To whom transferred		Description of property: Subdivision	Sec. or Lot	Town or Block	Rng.	Number of Acres of Land: Acres	100ths	No. School District	Indicate Homestead Tax as Yes or No	Indicate Agricultural Tax as Yes or No	True and Full Valuations: Land Exclusive of Structures and Improvements (Dollars)	Buildings and Other Structures (Dollars)	Machinery Permanently Attached to Real Estate (Dollars)	Total True and Full Value (Dollars)	Assessed Valuations: Rural: Homestead Up to $4,000 20% (Dollars)	Rural: Over $4,000 and Non-Homestead 33⅓% (Dollars)	All Other: Homestead Up to $4,000 25% (Dollars)	All Other: Over $4,000 and Non-Homestead 40% (Dollars)	All Other: Machinery Permanently Attached to Real Estate 33⅓% (Dollars)	Total Assessed Value (Dollars)	Total Assessed Value as Equalized by the Board of Review (Dollars)	Final Equalized Value (Dollars)
	Crescent Beach-																						
1	Edward + Inez Ytzen			21	1				5														
2	"			22						No			201 Added										
3	"			23																			
4	Frank + Elizabeth Hirschfield			24																			
5	"			25																			
6	"			26 less E.15'																			
7	Ertel W. + Iva Anderson		E.15' of	26																			
8	Agnes Lockman			1	2																		
9	"			2																			
10	"			3																			
11	"			4																			
12	"			5																			
13																							
14																							
15																							
16																							
17																							
18																							
19																							
20																							

Valuations by School Districts as Equalized by Department of Taxation

	Sold for Taxes	District No. ..... Rate ..... Mills (Dollars)	District No. ..... State ..... Mills (Dollars)	District No. ..... Rate ..... Mills (Dollars)	District No. ..... Rate ..... Mills (Dollars)	District No. ..... Rate ..... Mills (Dollars)	District No. ..... Rate ..... Mills (Dollars)	Tax including State Homestead ..... Mills ($ cts.)	State Tax on Non-Homestead 4.07 ..... Mills ($ cts.)	Special Taxes ($ cts.)	Total Taxes ($ cts.)		Paid	When Paid: Month Day Year	Number of Receipt	March Settlement 1948 ($ cts.)	June Settlement 1948 ($ cts.)	Penalty ($ cts.)	November Settlement 1948 ($ cts.)	Penalty ($ cts.)	Collections to First Monday in January 1949 ($ cts.)	Penalty ($ cts.)	Delinquent on First Monday in January 1949 ($ cts.)	Total Delinquent Tax and Penalty ($ cts.)	Remarks
1			N 50 / MH 42					1558	18		1576	1	2nd Half Paid / 1st Half Paid	NOV - 2 1948 / MAY 21 1948	1773										
2			140					2377	56		2428	2	2nd Half Paid / 1st Half Paid	NOV - 2 1948 / MAY 21 1948	1774		2522				252	201			
3			60					1016	24		1040	3	2nd Half Paid / 1st Half Paid	NOV - 2 1948 / MAY 21 1948											
4			180					3050	74		3124	4	PAID IN FULL	JUN 9 1949	1836		9338								
5			280					4744	114		4858	5	PAID IN FULL	JUN 9 1949											
6			72					1220	30		1250	6	PAID IN FULL	JUN 9 1949											
7								Not included on Assess.				7													
8	SOLD FOR TAXES		20					338	08		346	8											346		
9	SOLD FOR TAXES		20					338	08		346	9											346		
10	SOLD FOR TAXES		20					338	08		346	10											346		
11	SOLD FOR TAXES		20					338	08		346	11											346		
12	SOLD FOR TAXES		20					338	08		346	12											346		
13	SOLD FOR TAXES											13													
14												14													
15												15													
16												16													
17												17													
18												18													
19												19													
20												20													
			N 50 / 24 874 / 924					15650	356		16006														

Assessment Roll and Tax List of Real Property in the Town of Schingobee, Cass County, Minnesota, for Taxes for the Year 1947.

Form 4 C. HILLER-DAVIS COMPANY, MINNEAPOLIS

	In Whose Name Assessed	To Whom Transferred	Description of Property: Subdivision	Sec. or Lot	Town. or Block	Rng.	Number of Acres of Land: Acres	Tenths	No. School District	Indicate Homestead Tax by X	Indicate Individual Tax by X	True and Full Valuations: Land Exclusive of Structures and Improvements	Buildings and Other Structures	Machinery Permanently Attached to Real Estate	Total True and Full Value	Assessed Valuations: Rural: Homestead Up to $4,000 20%	Rural: Over $4,000 and Non-Homestead 33⅓%	All Other: Homestead Up to $1,000 25%	All Other: Over $1,000 and Non-Homestead 40%	All Other: Machinery Permanently Attached to Real Estate 33⅓%	Total Assessed Value	Total Assessed Value as Equalized by the Board of Review	Final Equalized Value
			Crescent Beach - 1st Addn.																				
1	Ruth C. + Owen C. Waychoff			27					5														
2	Ethel B. Burns			28																			
3	~~Edith M. + Hans W. Jensen~~	Harry L. + Florence Storms Young		29																			
4	Edmund C. Mathilde J. Thomas			30																			
5	"			31																			
6	"			32																			
7	~~R. B. De Long~~ F. A. + Ruby Jorrey			33																			
8																							
9																							
10																							
11																							
12																							
13																							
14																							
15																							
16																							
17																							
18																							
19																							
20																							

Valuations by School Districts as Equalized by Department of Taxation

	Sold for Taxes	District No. ..... Rate ..... Mills	District No. ..... Rate ..... Mills	District No. 5 Rate 47.4 Mills	District No. ..... Rate ..... Mills	District No. ..... Rate ..... Mills	District No. ..... Rate ..... Mills	Tax including State Homestead ..... Mills	State Tax on Non-Homestead 4.6 Mills	Special Taxes	Total Taxes	Paid	When Paid: Month	Day	Year	Number of Receipt	March Settlement 1948	June Settlement 1948	Penalty	November Settlement 1948	Penalty	Collections to First Monday in January 1949	Penalty	Delinquent on First Monday in January 1949	Total Delinquent Tax and Penalty	Remarks
		Dollars	Dollars	Dollars	Dollars	Dollars	Dollars	$ cts.	$ cts.	$ cts.	$ cts.						$ cts.	$ cts.	$ cts.	$ cts.	$ cts.	$ cts.	$ cts.	$ cts.	$ cts.	
1	SOLD FOR TAXES			28				4 74	12		4 86														4 86	
2				114				19 32	46		19 78	PAID IN FULL	JUN	9	1948	1341		19 78								
3				24				4 06	10		4 16	PAID IN FULL	APR	30	1948	4720		4 16								
4																										
5				43				15 76			15 76	PAID IN FULL	MAR	2	1948	3278	15 76								
6																										
7				60				10 16	24		10 40	PAID IN FULL	MAY	29	1948	6153		10 40								
8																										
9																										
10																										
11																										
12																										
13																										
14																										
15																										
16																										
17																										
18																										
19																										
20																										
				314	295	236	319	54 04	92		54 96															

Assessment Roll and Tax List of Real Property in the Town of Shingobee,

Cass County, Minnesota, for Taxes for the Year 1947.

Form 4 C. MILLER-DAVIS COMPANY, MINNEAPOLIS

In Whose Name Assessed	To Whom Transferred	Description of Property: Subdivision	Sec. or Lot	Town or Block	Reg.	Number of Acres of Land: Acres	100ths	No. School District	Information Required by Law	Information Required by Law	True and Full Valuations: Land Exclusive of Structures and Improvements	Buildings and Other Structures	Machinery Permanently Attached to Real Estate	Total True and Full Value	Assessed Valuations: Rural: Homestead Up to $4,000 20%	Rural: Over $4,000 and Non-Homestead 33⅓%	All Other: Homestead Up to $4,000 25%	All Other: Over $4,000 and Non-Homestead 40%	All Other: Machinery Permanently Attached to Real Estate 33⅓%	Total Assessed Value	Total Assessed Value as Equalized by the Board of Review	Final Equalized Value
											Dollars	Dollars	Dollars	Dollars	Dollars	Dollars	Dollars	Dollars	Dollars	Dollars	Dollars	Dollars
		Wa-Ba-Na-Na-Bay (All of Lot 1-13-142-31)																				
US of America			1		1																	
US of America			2		2																	
US of America			3		3																	
US of America			4		4																	
U. S. of America			5		5																	
U. S. of America			6		6																	
U. S. of America			7		7																	
U. S. of America			8		8																	
Ka-zhe-bounce	State of Minnesota		9		9																	
Robert Deere			10		10																	
State of Minnesota			11		11																	
Rob't K. Duck + One-tah-ki-e-shig-obe			12		12																	
U. S. of America			13		13																	
U. S. of America			14		14																	
Pearl J. Anderson			15		15																	
"			16		16																	
U. S. of America			17		17																	
U. S. of America			18		18																	
U. S. of America			19		19																	
U. S. of America			20		20																	

	Sold for Taxes	Valuations by School Districts as Equalized by Department of Taxation: District No. 15 Rate 54.00 Mills						Tax including State Homestead 1/27 Mills	State Tax on Non-Homestead	Special Taxes	Total Taxes		Paid	When Paid	Number of Receipt	March Settlement 1948	June Settlement 1948	Penalty	November Settlement 1948	Penalty	Collections to First Monday in January 1949	Penalty	Delinquent on First Monday in January 1949	Total Delinquent Tax and Penalty	Remarks
		Dollars	Dollars	Dollars	Dollars	Dollars	Dollars	$ cts.	$ cts.	$ cts.	$ cts.			Month Day Year		$ cts.	$ cts.	$ cts.	$ cts.	$ cts.	$ cts.	$ cts.	$ cts.	$ cts.	
1												1													
2												2													
3												3													
4												4													
5												5													
6												6													
7												7													
8												8													
9	SOLD FOR TAXES		10					154	04		158	9	Forfeited												158 Cancelled
10			10					154	04		158	10	PAID IN FULL MAR 24 1948		7027		158								
11												11													
12			10					154	04		158	12												158 & 174	
13												13													
14												14													
15			10					154	04		158	15	2nd Half Paid OCT 29 1947 / 1st Half Paid JUN 1 - 1948		6752		158		158						
16			10					154	04		158	16	2nd Half Paid OCT 29 1947 / 1st Half Paid JUN 1 - 1948		7041										
17												17													
18												18													
19												19													
20												20													
		M 24	50					770	20		790														

Form 4 C. MILLER-DAVIS COMPANY, MINNEAPOLIS

Assessment Roll and Tax List of Real Property in the Town of Shingobee, Cass County, Minnesota, for Taxes for the Year 1947.

	IN WHOSE NAME ASSESSED	TO WHOM TRANSFERRED	DESCRIPTION OF PROPERTY: SUBDIVISION	Sec. or Lot	Town or Block	Rng.	Number of Acres of Land: Acres	1/10ths	No. School District	Indicate Homestead Yes or No	Indicate Agricultural Yes or No	TRUE AND FULL VALUATIONS: LAND Exclusive of Structures and Improvements (Dollars)	BUILDINGS and Other Structures (Dollars)	MACHINERY Permanently Attached to Real Estate (Dollars)	TOTAL True and Full Value (Dollars)	ASSESSED VALUATIONS: RURAL: Homestead Up to $4,000 20% (Dollars)	RURAL: Over $4,000 and Non-Homestead 33⅓% (Dollars)	ALL OTHER: Homestead Up to $4,000 25% (Dollars)	ALL OTHER: Over $4,000 and Non-Homestead 40% (Dollars)	ALL OTHER: MACHINERY Permanently Attached to Real Estate 33⅓% (Dollars)	TOTAL ASSESSED VALUE (Dollars)	Total Assessed Value as Equalized by the Board of Review (Dollars)	FINAL EQUALIZED VALUE (Dollars)
1	U. S. of America	Wa-Ba-Na-Ne Bay		21					5														
2	U. S. of America			22																			
3	U. S. of America			23																			
4	U. S. of America			24																			
5	U. S. of America			25																			
6	U. S. of America			26																			
7																							
8																							
9																							
10																							
11																							
12																							
13																							
14																							
15																							
16																							
17																							
18																							
19																							
20																							

	SOLD FOR TAXES	VALUATIONS BY SCHOOL DISTRICTS AS EQUALIZED BY DEPARTMENT OF TAXATION: District No. ..... Rate ..... Mills (Dollars)	District No. ..... Rate ..... Mills (Dollars)	District No. ..... Rate ..... Mills (Dollars)	District No. ..... Rate ..... Mills (Dollars)	District No. ..... Rate ..... Mills (Dollars)	District No. ..... Rate ..... Mills (Dollars)	Tax including State Homestead ..... Mills ($ cts.)	State Tax on Non-Homestead ..... Mills ($ cts.)	SPECIAL TAXES ($ cts.)	TOTAL TAXES ($ cts.)		PAID	WHEN PAID: Month	Day	Year	Number of Receipt	March Settlement 1948 ($ cts.)	June Settlement 1948 ($ cts.)	Penalty ($ cts.)	November Settlement 1948 ($ cts.)	Penalty ($ cts.)	Collections to First Monday in January 1949 ($ cts.)	Penalty ($ cts.)	Delinquent on First Monday in January 1949 ($ cts.)	Total Delinquent Tax and Penalty ($ cts.)	REMARKS
1												1															
2												2															
3												3															
4												4															
5												5															
6												6															
7												7															
8												8															
9												9															
10												10															
11												11															
12												12															
13												13															
14												14															
15												15															
16												16															
17												17															
18												18															
19												19															
20												20															

Assessment Roll and Tax List of Real Property in the Town of Shingobee, Cass County, Minnesota, for Taxes for the Year 1947.

Form 4 C. MILLER-SUTTER COMPANY, MINNEAPOLIS.

In whose name assessed	To whom transferred	Description of property: Subdivision	Sec. or Lot	Town. or Block	Reg.	Number of Acres of Land: Acres	Hills	Sch. District	Taxes Apportioned to Homestead Tax or No	Taxes Apportioned to Other Tax or No	True and Full Valuations: Land Exclusive of Structures and Improvements (Dollars)	Buildings and Other Structures (Dollars)	Machinery Permanently Attached to Real Estate (Dollars)	Total Tres and Full Value (Dollars)	Assessed Valuations: Rural: Homestead Up to $4,000 20% (Dollars)	Rural: Over $4,000 of Non-Homestead 33⅓% (Dollars)	All Other: Homestead Up to $4,000 25% (Dollars)	All Other: Over $4,000 and Non-Homestead 40% (Dollars)	All Other: Machinery Permanently Attached to Real Estate 33⅓% (Dollars)	Total Assessed Value	Total Assessed Value as Equalized by the Board of Review (Dollars)	Final Equalized Value (Dollars)
		Sunrise Heights (3½ acres of Lot 1 - W. of Hy. 26-142-31)																				
A. N. Maland			1											1								
"			2											2								
"			3											3								
"			4											4								
"			5											5								
"			6											6								
"			7											7								
"			8											8								
"			9											9								
"	Edwin A Lundstrom		10											10								
~~Fred Fischer~~	" " "		11											11								
—	" " "		12											12								
Victor Mueller			13											13								
Fred Fischer			14											14								
"			15											15								
"			16											16								
~~Hilding A. Johnson~~ Hilding A. & Jeanette Johnson			17											17								
"			18											18								
Hilding A. & Jeanette Johnson			19											19								
" "			20											20								

Valuations by School Districts as Equalized by Department of Taxation: District No. 15 Rate 47.7 Mills; District No. 5 Rate 47.7 Mills; District No. ..... Rate ..... Mills; District No. ..... Rate ..... Mills; District No. ..... Rate ..... Mills

	Sold for Taxes	District No. 15 Dollars	District No. 5 Dollars	District No. ..... Dollars	District No. ..... Dollars	District No. ..... Dollars	Tax including State Homestead ..... Mills $ cts.	State Tax on Non-Homestead 407 Mills $ cts.	Special Taxes $ cts.	Total Taxes $ cts.		Paid	When Paid Month Day Year	Number of Receipt	March Settlement 1948 $ cts.	June Settlement 1948 $ cts.	Penalty $ cts.	November Settlement 1948 $ cts.	Penalty $ cts.	Collections to First Monday in January 1949 $ cts.	Penalty $ cts.	Delinquent on First Monday in January 1949 $ cts.	Total Delinquent Tax and Penalty $ cts.	Remarks
1		10					154	04		158	1	PAID IN FULL	MAY 11 1948											
2		10					154	04		158	2	PAID IN FULL	MAY 11 1948											
3		10					154	04		158	3	PAID IN FULL	MAY 11 1948											
4		10					154	04		158	4	PAID IN FULL	MAY 11 1948	4998										
5		10					154	04		158	5	PAID IN FULL	MAY 11 1948			4 75								
6		10					154	04		158	6	PAID IN FULL	MAY 11 1948											
7		10					154	04		158	7	PAID IN FULL	MAY 11 1948											
8		10					154	04		158	8	PAID IN FULL	MAY 11 1948											
9		10					154	04		158	9	PAID IN FULL	MAY 11 1948											
10		10					154	04		158	10	PAID IN FULL	MAY - 6 1948											
11	SOLD FOR TAXES	10					154	04		158	11	PAID IN FULL	MAY - 6 1948	49 15										
12	SOLD FOR TAXES	10					154	04		158	12	PAID IN FULL	MAY - 6 1948			4 74								
13			N 44				7 46			7 46	13	PAID IN FULL	DEC - 9 1948	3440						7 46	60			
14	SOLD FOR TAXES	10					154	04		158	14											1 58		
15	SOLD FOR TAXES	10					154	04		158	15											1 58		
16	SOLD FOR TAXES	10					154	04		158	16											1 58		
17			N 130				22 02			22 02	17	PAID IN FULL	MAR - 8 1948											
18			N 6				1 02			1 02	18	PAID IN FULL	MAR - 8 1948	3234	32 36									
19			N 49				8 30			8 30	19	PAID IN FULL	MAR - 8 1948											
20			N 6				1 02			1 02	20	PAID IN FULL	MAR - 8 1948											
		24 150	255				39 82																	
		150	255				33 10	60																
							6272			63 54														

Beforeda Tax Addtn
To Shingobee Island

Fair Point

Chantson Beach

Quantity
to Water

Assessment Roll and Tax List of Real Property in the Town of Shingobee, Cass County, Minnesota, for Taxes for the Year 1947.

FORM 4 C MILLER DAVIS COMPANY, MINNEAPOLIS

In Whose Name Assessed	To Whom Transferred	Description of Property: Subdivision	Sec. or Lot	Town or Block	Rng.	Number of Acres of Land: Acres	Miles	Sec. 8 School District	Indicate Homestead Tax Yes or No	Indicate Agricultural Tax Yes or No	True and Full Valuations: Land Exclusive of Structures and Improvements (Dollars)	Buildings and Other Structures (Dollars)	Machinery Permanently Attached to Real Estate (Dollars)	Total True and Full Value (Dollars)	Assessed Valuations: Rural: Homestead Up to $4,000 20% (Dollars)	Rural: Over $4,000 and Non-Homestead 33⅓% (Dollars)	All Other: Homestead Up to $4,000 25% (Dollars)	All Other: Over $4,000 and Non-Homestead 40% (Dollars)	All Other: Machinery Permanently Attached to Real Estate 33⅓% (Dollars)	Total Assessed Value (Dollars)	Total Assessed Value as Equalized by the Board of Review (Dollars)	Final Equalized Value (Dollars)
Ollie L. Kridelbaugh	That part of Lot 13 lying N of line of T 141 Rge 31	Charlton Beach (Lot 3 - 34-141-31)																				
Sam V. Carpenter	" "	" 14 "	"		"	"																
~~Ollie L. Kridelbaugh~~ Arthur E. & Evelyn J.	" "	" 15 "	"		"	"																
~~Jane Allen L. Dewey~~ J. M. Brandt	" "	" 16 "	"		"	"																
William Eikenberry J. M. Brandt			17																			
Helen O. Reese			18																			
~~William Eikenberry~~ Ollie L. Kridelbaugh			19																			
William Eikenberry			20																			
Helen O. Reese			21																			
George E. & Muriel Martens			22																			
Elmer L. Jookim			23																			
William Eikenberry			24																			
Helen O. Reese			25																			
Wm. S. & Elizabeth Shofner		Outlot	a																			
Basil E. Shofner		"	B																			
			16																			
			17																			
			18																			
			19																			
			20																			

	Valuations by School Districts as Certified by Department of Taxation: District No. / Rate ... Mills	District No. / Rate ... Mills	District No. / Rate ... Mills	District No. / Rate ... Mills	Tax including State Homestead ... Mills	State Tax on Non-Homestead 4.07 Mills	Special Taxes	Total Taxes	Paid	When Paid: Month Day Year	Number of Receipt	March Settlement 1948	June Settlement 1948	Penalty	November Settlement 1948	Penalty	Collections to First Monday in January 1949	Penalty	Delinquent on First Monday in January 1949	Total Delinquent Tax and Penalty	Remarks
	Dollars	Dollars	Dollars	Dollars	$ cts.	$ cts.	$ cts.	$ cts.				$ cts.	$ cts.	$ cts.	$ cts.	$ cts.	$ cts.	$ cts.	$ cts.	$ cts.	
1		10			154	04		158	1 PAID IN FULL	JAN 12 1948	103	158									
2		13			200	06		206	2 PAID IN FULL	MAY 17 1948	5498		206								
3		17			262	06		268	3 PAID IN FULL	JAN 12 1948	103	268			316	09					
4		20			308	08		316	4 PAID IN FULL	OCT 4 1948	11609										
5		25			386	10		396	5										396	436	
6		25			386	10		396	6 PAID IN FULL	JUN 14 1948	7497		396								
7		25			386	10		396	7 PAID IN FULL	JAN 12 1948	103	396									
8		25			386	10		396	8 PAID IN FULL	JUN 5 1948	6897		396								
9		25			386	10		396	9 PAID IN FULL	JUN 14 1948	7497		396								
10		25			386	10		396	10 PAID IN FULL	JUN 10 1948	7756		396								
11		25			386	10		396	11 PAID IN FULL	MAY 20 1948	5371		396								
12		25			386	10		396	12 PAID IN FULL	JUN 5 1948	6897		396								
13		25			386	10		396	13 PAID IN FULL	JUN 14 1948	7497		396								
14		25			386	10		396	14 1st Half Paid / 2nd Half Paid	MAY 21 1948 / OCT 26 1948	5655		396		396						
15		25			386	10		396	15 1st Half Paid / 2nd Half Paid	MAY 21 1948 / OCT 26 1948	12932										
16									16												
17									17												
18									18												
19									19												
20									20												
10																					
	Tot 335				5170	134		5304													

Assessment Roll and Tax List of Real Property in the Town of Shingobee,

Cass County, Minnesota, for Taxes for the Year 1947.

	In Whose Name Assessed	To Whom Transferred	Description of Property: Subdivision	Sec. or Lot	Town or Block	Rng.	Number of Acres of Land: Acres	Hundths	No. School District	Indicate Homestead or Non-Homestead	Indicate Applicable Tax or Su	True and Full Valuations: Land Exclusive of Structures and Improvements (Dollars)	Buildings and Other Structures (Dollars)	Machinery Permanently Attached to Real Estate (Dollars)	Total True and Full Value (Dollars)	Assessed Valuations: Rural: Homestead Up to $4,000 20% (Dollars)	Rural: Over $4,000 and Non-Homestead 33⅓% (Dollars)	All Other: Homestead Up to $4,000 25% (Dollars)	All Other: Over $4,000 and Non-Homestead 40% (Dollars)	Machinery Permanently Attached Real Estate 33⅓% (Dollars)	Total Assessed Value (Dollars)	Total Assessed Value as Equalized by the Board of Review (Dollars)	Final Equalized Value (Dollars)
			Guemsville (Part of SW¼ of SE¼ 22-142-31)																				
1	Synva Quam																						
2		Maurice W. + Elizabeth L. Casey																					
3	~~Clay + Ruth Anderson~~																						
4	~~Burdette + Grace Anderson~~	Eugene D. + Beatrice C. Meeks																					
5	Oscar Beard																						
6	"		E 150' of Lots 6 +																				
7	Synva Quam (see to Reg of Deeds)		W 250' of Lots 6 +																				
8	Synva Quam																						
9	"																						
10	"																						
11	"																						
12	"																						
13	Henry + Agnes Erickson																						
14																							
15																							
16																							
17																							
18																							
19																							
20																							

Lot added

	Sold for Taxes	Valuations by School Districts as Equalized by Department of Taxation: District No. ..... Rate ..... Mills (Dollars)	District No. ..... Rate ..... Mills (Dollars)	District No. 5 Rate 48.4 Mills (Dollars)	District No. ..... Rate ..... Mills (Dollars)	District No. ..... Rate ..... Mills (Dollars)	District No. ..... Rate ..... Mills (Dollars)	Tax including State Homestead ....Mills ($ cts.)	State Tax on Non-Homestead 4.2 Mills ($ cts.)	Special Taxes ($ cts.)	Total Taxes ($ cts.)		Paid	When Paid: Month Day Year	Number of Receipt	March Settlement 1948 ($ cts.)	June Settlement 1948 ($ cts.)	Penalty	November Settlement 1948 ($ cts.)	Penalty	Collections to First Monday in January 1949 ($ cts.)	Penalty	Delinquent as First Monday in January 1949 ($ cts.)	Total Delinquent Tax and Penalty ($ cts.)	Remarks
1				20				3.38	.08		3.46	1	PAID IN FULL	MAY 26 1948	6099		6.92								
2				20				3.38	.08		3.46	2	PAID IN FULL	MAY 26 1948	6099										
3				41.25				21.18			21.18	3	1st Half Paid 2nd Half Paid	JUL 23 1948 MAY 26 1948	6377		1059		1059						
4				40				6.78	.16		6.94	4	1st Half Paid 2nd Half Paid	JUN 1 1948 JUL 26 1948	7025 7030		347		347						
5	SOLD FOR TAXES			40				6.78	.16		6.94	5	PAID IN FULL	NOV - 1 1948											
6	SOLD FOR TAXES			40				6.78	.16		6.94	6	PAID IN FULL	NOV - 1 1948	7122						20.82	1.67			
7	SOLD FOR TAXES			40				6.78	.16		6.94	7	PAID IN FULL	NOV - 1 1948											
8				30				5.08	.12		5.20	8	PAID IN FULL	MAY 26 1948											
9				30				5.08	.12		5.20	9	PAID IN FULL	MAY 26 1948											
10				30				5.08	.12		5.20	10	PAID IN FULL	MAY 26 1948											
11				30				5.08	.12		5.20	11	PAID IN FULL	MAY 26 1948	6099		26.00								
12				30				5.08	.12		5.20	12	PAID IN FULL	MAY 26 1948											
13				30				5.08	.12		5.20	13	PAID IN FULL	MAY 27 1948	5942		5.20								
14												14													
15												15													
16												16													
17												17													
18												18													
19												19													
20												20													
				425 380 505				85.54	1.52		87.06														

Assessment Roll and Tax List of Real Property in the Town of Shingobee, Cass County, Minnesota, for Taxes for the Year 1947.

Form 4 C. Miller-Davis Company, Minneapolis

In Whose Name Assessed	To Whom Transferred	Description of Property: Subdivision (Smokey's Addition to Walker (Part of SW¼ of SW¼ + Part of Lot 4 - 26-142-31))	Sec. or Lot	Town or Block	Rng.	Number of Acres of Land: Acres	Hdths	No. School District	Indicate Exemptions Per or No	Indicate Improvements Total Value or No	True and Full Valuations: Land Exclusive of Structures and Improvements (Dollars)	Buildings and Other Structures (Dollars)	Machinery Permanently Attached to Real Estate (Dollars)	Total True and Full Value (Dollars)	Assessed Valuations: Rural: Homestead Up to $4,000 20% (Dollars)	Rural: Over $4,000 and Non-Homestead 33⅓% (Dollars)	All Other: Homestead Up to $4,000 25% (Dollars)	All Other: Over $4,000 and Non-Homestead 40% (Dollars)	Machinery Permanently Attached to Real Estate 33⅓% (Dollars)	Total Assessed Value (Dollars)	Total Assessed Value as Equalized by the Board of Review (Dollars)	Final Equalized Value (Dollars)
Anna C. Dallaire			1																			
"			2																			
"			3																			
Vern J. + Lillian M. Kanavier			4																			
Anna C. Dallaire			5																			
"			6																			
"			7																			
"			8																			
"			9																			
"			10																			
"			11																			
"			12																			
"			13																			
Wm. + Loretta Erickson			14																			
G. M. + Daisy Kemberling			15																			
Anna C. Dallaire			16																			
			17																			
			18																			
			19																			
			20																			

Sold for Taxes	Valuations by School Districts as Equalized by Department of Taxation: District No. ..... Rate ..... Mills (Dollars)	District No. ..... Rate ..... Mills (Dollars)	District No. ..... Rate ..... Mills (Dollars)	District No. ..... Rate ..... Mills (Dollars)	District No. ..... Rate ..... Mills (Dollars)	District No. ..... Rate ..... Mills (Dollars)	Tax including State Homestead ..... Mills ($ cts.)	State Tax on Non-Homestead ..... Mills ($ cts.)	Special Taxes ($ cts.)	Total Taxes ($ cts.)		Paid	When Paid: Month	Day	Year	Number of Receipt	March Settlement 1948 ($ cts.)	June Settlement 1948 ($ cts.)	Penalty ($ cts.)	November Settlement 1948 ($ cts.)	Penalty ($ cts.)	Collections to First Monday in January 1949 ($ cts.)	Penalty ($ cts.)	Delinquent on First Monday in January 1949 ($ cts.)	Total Delinquent Tax and Penalty ($ cts.)	Remarks
1											1															
2											2															
3											3															
4											4															
5											5															
6											6															
7											7															
8											8															
9											9															
10											10															
11											11															
12											12															
13											13															
14											14															
15											15															
16											16															
17											17															
18											18															
19											19															
20											20															

Assessment Roll and Tax List of Real Property in the Town of Shingobee, Cass County, Minnesota, for Taxes for the Year 1947.

Form 5 C. Miller-Davis Company, Minneapolis

	In Whose Name Assessed	To Whom Transferred	Description of Property: Subdivision	Sec. or Lot	Town or Block	Rng.	Number of Acres of Land: Acres	Mills	No. School District	Indicate Homestead Tax by Ha	True and Full Valuations: Land Exclusive of Structures and Improvements	Buildings and Other Structures	Machinery Permanently Attached to Real Estate	Total Type and Value	Assessed Valuations: Rural: Homestead Up to $4,000 20%	Over $4,000 and Non-Homestead 33⅓%	All Other: Homestead Up to $4,000 25%	Over $4,000 and Non-Homestead 40%	Machinery Permanently Attached to Real Estate 33⅓%	Total Assessed Value	Total Assessed Value as Equalized by the Board of Review	Final Equalized Value
			Belford First Addition to Plat of Shingobee Island (Part of Lot 5 - 2/141 31)								Dollars	Dollars	Dollars	Dollars	Dollars	Dollars	Dollars	Dollars	Dollars	Dollars	Dollars	Dollars
1	Verne Peterson Ditch	Ethel Sanders		1					5	Yes												
2	"	" "		2						"												
3	Harold H. + Amelia V. Fillman			3						Yes												
4	Katherine R. + Katherine A. Belford			4																		
5	" "			5								200 added										
6																						
7																						
8																						
9																						
10																						
11																						
12																						
13																						
14																						
15																						
16																						
17																						
18																						
19																						
20																						

	Sold for Taxes	Valuations by School Districts as Equalized by Department of Taxation: District No. 5 Rate ..... Mills	Tax including State Homestead	State Tax on Non-Homestead	Special Taxes	Total Taxes	Paid	When Paid: Month Day Year	Number of Receipt	March Settlement 1948	June Settlement 1948	Penalty	November Settlement 1948	Penalty	Collections to First Monday in January 1949	Penalty	Delinquent on First Monday in January 1949	Penalty	Total Delinquent Tax and Penalty	Remarks
		Dollars	$ cts.	$ cts.	$ cts.	$ cts.				$ cts.	$ cts.	$ cts.	$ cts.	$ cts.	$ cts.	$ cts.	$ cts.	$ cts.	$ cts.	
1		H 65	11 02			11 02	1 PAID IN FULL	FEB 13 1948	1537	1950										
2		H 50	8 48			8 48	2 PAID IN FULL	FEB 13 1948												
3		H 91	15 42			15 42	3 PAID IN FULL	JUN 21 1948	8534		15 42									
4		H 31 / NH 30	10 24	12		10 46	4 PAID IN FULL	MAY 12 1948	5103		25 04									
5		H 86	14 58			14 58	5 PAID IN FULL	MAY 12 1948												
6							6													
7							7													
8							8													
9							9													
10							10													
11							11													
12							12													
13							13													
14							14													
15							15													
16							16													
17							17													
18							18													
19							19													
20							20													
		H 323 / NH 30 / 353	5984	12		5996														

Assessment Roll and Tax List of Real Property in the Town of Shingobee,

Form 4 C. Miller Data Company, Minneapolis

IN WHOSE NAME ASSESSED	TO WHOM TRANSFERRED	DESCRIPTION OF PROPERTY: SUBDIVISION	Sec. or Lot	Town or Block	Rng.	Number of Acres of Land: Acres	Hdths	Sec. School District	Indicate Approximate Tax or No	TRUE AND FULL VALUATIONS: LAND Exclusive of Structures and Improvements	BUILDINGS and Other Structures	MACHINERY Permanently Attached to Real Estate	TOTAL True and Full Value	ASSESSED VALUATIONS: RURAL: Homestead Up to $4,000 20%	RURAL: Over $4,000 and Non-Homestead 33⅓%	ALL OTHER: Homestead Up to $4,000 25%	ALL OTHER: Over $4,000 and Non-Homestead 40%	ALL OTHER: MACHINERY Permanently Attached to Real Estate 33⅓%	TOTAL ASSESSED VALUE	Total Assessed Value as Equalized by the Board of Review	FINAL EQUALIZED VALUE
						Acres	Hdths			Dollars	Dollars	Dollars	Dollars	Dollars	Dollars	Dollars	Dollars	Dollars	Dollars	Dollars	Dollars
		Park Point (All Govt Lot 1, Sec 35 + E. 350' of Govt Lot 4, Sec 26-141-31)																			
Al. E. Woock, Glenn W. Witham + C. J. Eckenpeter																					
"	"	"	2	"																	
"	"	"	3	"																	
"	"	"	4	"																	
"	"	"	5	"																	
"	"	"	6	"																	
"	"	"	7	"																	
"	"	"	8	"																	
"	"	"	9	"																	
"	"	"	10	"																	
Frank A. + Jessie E. Greene																					
"	"	"	11	"																	
Al. E. Woock, Glenn W. Witham + C. J. Eckenpeter																					
"	"	"	12	"																	
"	"	"	13	"																	
"	"	"	14	"																	
"	"	"	15	"																	
"	"	"	16	"																	
"	"	"	17	"																	
"	"	"	18	"																	
"	"	"	19	"																	
"	"	"	20	"																	

	SOLD FOR TAXES	VALIDATIONS BY SCHOOL DISTRICTS AS EQUALIZED BY DEPARTMENT OF TAXATION: District No. ..... Rate ..... Mills	District No. ..... Rate ..... Mills	District No. ..... Rate ..... Mills	District No. ..... Rate ..... Mills	District No. ..... Rate ..... Mills	District No. ..... Rate ..... Mills	Tax including State Homestead ..... Mills	State Tax on Non-Homestead ..... Mills	SPECIAL TAXES	TOTAL TAXES		PAID	WHEN PAID	Number of Receipt	March Settlement 1948	June Settlement 1948	Penalty	November Settlement 1948	Penalty	Collections to First Monday in January 1949	Penalty	Delinquent on First Monday in January 1949	Total Delinquent Tax and Penalty	REMARKS
		Dollars	Dollars	Dollars	Dollars	Dollars	Dollars	$ cts.	$ cts.	$ cts.	$ cts.			Month Day Year		$ cts.	$ cts.	$ cts.	$ cts.	$ cts.	$ cts.	$ cts.	$ cts.	$ cts.	
1												1													
2												2													
3												3													
4												4													
5												5													
6												6													
7												7													
8												8													
9		Park for Park Point incl. in										9													
10		Park on lines 18-Pay also										10													
11		line 3 $40										11													
12												12													
13												13													
14												14													
15												15													
16												16													
17												17													
18												18													
19												19													
20												20													

Assessment Roll and Tax List of Real Property in the Town of Shingobee,

Cass County, Minnesota, for Taxes for the Year 1947.

Form 4 C. HILLER-SAYS COMPANY, MINNEAPOLIS

In Whose Name Assessed	To Whom Transferred	Description of Property: Subdivision	Sec. or Lot	Town or Block	Rng.	Number of Acres of Land: Acres	Units	No. School District	Indebtedness Assessed Tax or No	Indebtedness Assessed Tax or No	True and Full Valuations: Land Exclusive of Structures and Improvements (Dollars)	Buildings and Other Structures (Dollars)	Machinery Permanently Attached to Real Estate (Dollars)	Total True and Full Value (Dollars)	Assessed Valuations: Rural: Homestead Up to $4,000 20% (Dollars)	Rural: Over $4,000 and Non-Homestead 33⅓% (Dollars)	All Other: Homestead Up to $4,000 25% (Dollars)	All Other: Over $4,000 and Non-Homestead 40% (Dollars)	All Other: Machinery Permanently Attached to Real Estate 33⅓% (Dollars)	Total Assessed Value (Dollars)	Total Assessed Value Equalized by the Board of Review (Dollars)	Final Equalized Value (Dollars)
Al E. Woock, Glenn W. Witham & C. J. Eisenpeter	Park Point		21																			
"		2	22																			
"		3	23																			
"		4	24																			
"		5	25																			
"		6	26																			
"		7	27																			
"		8	28																			
"		9	29																			
"		10	30																			
"		11	31																			
"		12	32																			
"		13	33																			
"		14	34																			
"		15	35																			
"		16	36																			
"		17	37																			
"		18	38																			
		19																				
		20																				

Sold for Taxes	Valuations by School Districts as Equalized by Department of Taxation: District No. ..... Rate ..... Mills (Dollars)	District No. ..... Rate ..... Mills (Dollars)	District No. ..... Rate ..... Mills (Dollars)	District No. ..... Rate ..... Mills (Dollars)	District No. ..... Rate ..... Mills (Dollars)	District No. ..... Rate ..... Mills (Dollars)	Tax including State Homestead ..... Mills ($ cts.)	State Tax on Non-Homestead ..... Mills ($ cts.)	Special Taxes ($ cts.)	Total Taxes ($ cts.)		Paid	When Paid: Month	Day	Year	Number of Receipt	March Settlement 1948 ($ cts.)	June Settlement 1948 ($ cts.)	Penalty ($ cts.)	November Settlement 1948 ($ cts.)	Penalty ($ cts.)	Collections to First Monday in January 1949 ($ cts.)	Penalty ($ cts.)	Delinquent on First Monday in January 1949 ($ cts.)	Total Delinquent Tax and Penalty ($ cts.)	Remarks
1												1														
2												2														
3												3														
4												4														
5												5														
6												6														
7												7														
8												8														
9												9														
10												10														
11												11														
12												12														
13												13														
14												14														
15												15														
16												16														
17												17														
18												18														
19												19														
20												20														

Assessment Roll and Tax List of Real Property in the Town of Shingobee, Cass County, Minnesota, for Taxes for the Year 1947.

Form 4 C. HILLER-DAY'S COMPANY, MINNEAPOLIS

	IN WHOSE NAME ASSESSED	TO WHOM TRANSFERRED	DESCRIPTION OF PROPERTY: SUBDIVISION	Sec. or Lot	Town or Block	Rng.	Number of Acres of Land: Acres	100ths	No. School District	Indicate Homestead by Yes or No	Indicate Agricultural by Yes or No	TRUE AND FULL VALUATIONS: LAND Exclusive of Structures and Improvements	BUILDINGS and Other Structures	MACHINERY Permanently Attached to Real Estate	TOTAL True and Full Value	ASSESSED VALUATIONS: RURAL: Homestead Up to $4,000 20%	RURAL: Over $4,000 and Non-Homestead 33⅓%	ALL OTHER: Homestead Up to $4,000 25%	ALL OTHER: Over $4,000 and Non-Homestead 40%	MACHINERY Permanently Attached to Real Estate 33⅓%	TOTAL ASSESSED VALUE	Total Assessed Value as Equalized by the Board of Review	FINAL EQUALIZED VALUE
							Dollars					Dollars	Dollars	Dollars	Dollars	Dollars	Dollars	Dollars	Dollars	Dollars	Dollars	Dollars	Dollars
	Park Point																						
	Al E. Woods, Glenn W. Witham + C. J. Schenpeter		Outlot A																				
2	"		Outlot B																				
3	"		" C																				
4	"		" D																				
5																							
6																							
7																							
8																							
9																							
10																							
11																							
12																							
13																							
14																							
15																							
16																							
17																							
18																							
19																							
20																							

	SOLD FOR TAXES	VALUATIONS BY SCHOOL DISTRICTS AS EQUALIZED BY DEPARTMENT OF TAXATION: District No. Rate Mills	District No. Rate Mills	District No. Rate Mills	District No. Rate Mills	District No. Rate Mills	Tax including State Homestead Mills	State Tax on Non-Homestead Mills	SPECIAL TAXES	TOTAL TAXES	PAID	WHEN PAID: Month	Day	Year	Number of Receipt	March Settlement 1948	June Settlement 1948	Penalty	November Settlement 1948	Penalty	Collections to First Monday in January 1949	Penalty	Delinquent on First Monday in January 1949	Total Delinquent Tax and Penalty	REMARKS
		Dollars	Dollars	Dollars	Dollars	Dollars	Dollars	$ cts.	$ cts.	$ cts.	$ cts.					$ cts.	$ cts.	$ cts.	$ cts.	$ cts.	$ cts.	$ cts.	$ cts.	$ cts.	
		District No. 5 Rate 14 Mills	District No. 2 Rate 14 Mills	District No. Rate Mills	District No. Rate Mills	District No. Rate Mills																			
1															1										
2															2										
3															3										
4															4										
5															5										
6															6										
7															7										
8															8										
9															9										
10															10										
11															11										
12															12										
13															13										
14															14										
15															15										
16		41 148855	11,831	= 26,177											16										
		74 293764	22,205	= 51,559																					
17		Total 443,719	34,027	= 77,746											17										
18					Apic.		6750.70								18										
19					M. A.		5764.96								19										
20															20										
							12,515.66	209.88		12,725.54															