ASSESSMENT & TAX LIST

Shingobee

1944

INDEX TO SECTIONS

SECTION	PAGE
Sec. 1	
" 2	
" 3	
" 4	
" 5	
" 6	
" 7	
" 8	
" 9	
" 10	
" 11	
" 12	
" 13	
" 14	
" 15	
" 16	
" 17	
" 18	
" 19	
" 20	
" 21	
" 22	
" 23	
" 24	
" 25	
" 26	
" 27	
" 28	
" 29	
" 30	
" 31	
" 32	
" 33	
" 34	
" 35	
" 36	

For Convenience of Auditor in Showing Boundaries of School Districts

Township No. 141 – 142 *Range No.* 31 *Mer. P. M.*

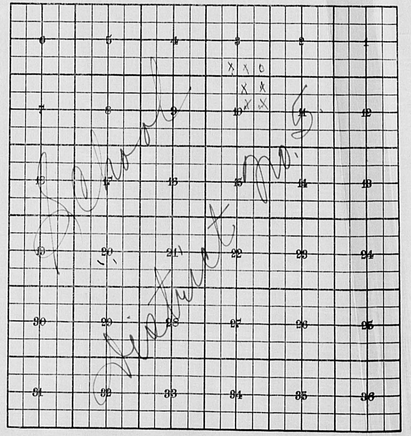

Returns Showing Grain Received in or Handled by Elevators, Warehouses and Mills in the ..... of ..... in the County of ..... for the Year 1943.

W. A. LEE-DAVIS COMPANY, MINNEAPOLIS

NAMES OF OWNERS	Bushels of Wheat	Bushels of Soy Beans	Bushels of Flax	Total No. of Bushels of Wheat, Soy Beans and Flax	★ Tax of ½ Mill per Bushel		Bushels of Corn	Bushels of Barley	Bushels of Rye	Bushels of Oats	Bushels of Buckwheat	Bushels of all Other Grains	Total No. Bushels Corn, Barley, Rye, Oats, Buckwheat and all Other Grains	★ Tax of ½ Mill Per Bushel		★ Total Tax		REMARKS
					Dollars	Cts.								Dollars	Cts.	Dollars	Cts.	

Note ★ Assessors will not fill these Columns

Assessor's Return of Exempt Real Property in the ..... of ..... County of ....., Minnesota, for the Year 1944

FORM 2 — BILLINGHAM COMPANY, SPRING-MINN.

NAMES OF OWNERS	DESCRIPTION: SUBDIVISION	Sec. or Lot	Town or Block	Range	No. of Acres: Acres	No. of Acres: 100ths	FOR WHAT PURPOSE USED	ASSESSOR'S VALUATIONS: True and Full Value of Lands Exclusive of Structures and Improvements Dollars	Structures and Improvements: True and Full Value of Buildings and other Structures Dollars	Structures and Improvements: True and full Value of Machinery Permanently attached to Real Estate Dollars	Total True and Full Value of Lands including all Structures, Improvements and Machinery Dollars	Assessed Value of Lands including all Structures, Improvements and Machinery Dollars	REMARKS
Schuyler Reef	N.E. N.W. ¼	28	142	31	39	50	Town Hall and grounds	900	3000		3900	1067	
State of Minn.	S.E. ¼	34	142	31			Penal Comp	3400	3000		5400	1800	
	S ½ N.E. ¼	"	"	"				1200			1200	400	
	S ½ N.W. ¼	35	"	"				1200			1200	400	
	S.W. ¼	"					State Sanitorium	3400	678615		681015	227005	
	Lots 2-3-4	"	"	"				2700			2700	900	
	Lot 6	2	142	31				600			600	200	
Village of Walker	5 acres of S.E. ¼ S.E. ¼	21	142	31			Cemetery	300			300	100	

695615 231872

Assessor's Return of Exe

FORM 2 MILLER-DATA COMPANY, MINNEAPOLIS

NAMES OF OWNERS

Treasurer's Office, Cass County, Minnesota

RECEIVED this, the first Monday (being the 2nd *day) of January, A. D. 1945, of* L. C. Peterson, *Auditor of said County, Minnesota, the Tax List of all Taxable Real and Personal Property in the* Town *of* Shingoba *in said County for the year A. D. 1944, as specified above and amounting to* ..... *Dollars*

..... 19

N. J. Kellerman
County Treasurer.

Jan. 7, 1946

Office of County Treasurer, Cass County, Minnesota

To L. C. Peterson, County Auditor:

Sir:—I herewith return to you the Tax List for the Town *of* Shingoba *in said County for the year 1944, heretofore received from you. I certify that I have compared the same with the duplicate receipts in your office, and have written opposite the amount of each tax so receipted the words "First Quarter Paid", "Second Quarter Paid", "Third Quarter Paid" or "Paid in full" as the case may be, and the number of my receipt given in discharge of said tax, and each tract or lot of real property against which the taxes remain unpaid is delinquent for said year.*

Yours respectfully,

Paul A. Jewell
County Treasurer.

Auditor's Office, Cass County, Minnesota

I, ... *Auditor of said County, and State of Minnesota, do hereby certify that the following is a correct list of the Taxes levied on the Real and Personal Property in the* ..... *of* ..... *for the year 1944.*

WITNESS my hand and official seal, the ..... *day of* ..... *1945.*

(SEAL) ..... *County Auditor.*

Auditor's Office, Cass County, Minnesota

..... *194*

I hereby certify that on the first Monday in January 1946, I received of ..... *County Treasurer, the Tax List of the* ..... *of* ..... *in said County for the year 1944; that I have compared the said list with the Statements receipted for by said Treasurer, which are on file in my office, and that each tract or lot of real property therein against which the taxes, or any part thereof, remains unpaid are delinquent for said year.*

(SEAL) ..... *County Auditor.*

Assessor's Return of Exe

FORM 2 ALLEN-SATE COMPANY, MINNEAPOLIS

NAMES OF OWNERS

TABULAR SCHEDULE OF VALUATIONS, RATES AND TAXES

LEVIED IN THE Twp OF Livingston

COUNTY OF CASS, STATE OF MINNESOTA

12766
294
Tot. 450

School District No.	Valuation by School Districts: Dollars	Dollars	Value of Lands other than Town Lots including Structures Dollars	Value of Town and City Lots including Structures thereon Dollars	Personal Property Dollars	Total Value of all Property except Money and Credits Dollars	Rate of State Taxes: State Rev. Mills	State Sch'l Mills	Tchr. Ins. Mills	State Debt Mills	Mills	Total Rate of State Tax Mills	Rate of County Taxes: Rev. Mills	R. & B. Mills	Welfare Mills	Bonds and Int. Mills	Mills	Mills	Total Rate of County Tax Mills	Rate of Town Taxes: Rev. Mills	R. & B. Mills	Drag Tax Mills	State Loan Mills	Fire Mills	Tel. Mills	Cem. Mills	Mills	Total Rate of Town Tax Mills
5			57709	14890	7840	80439						1.56	21.9	6.3	35.	19.8			83.	2.	10.	1.		25	25	1.		19.
							NH					294																
												450																

School District No.	Rate of School Taxes: Local 1 Mill Mills	Special Mills	State Loan Mills	Def. 1944 Mills	C.O. Mills	Def. 1943 Mills	Total Rate of Sch'l Tax Mills	Total Rate of all Taxes Mills	Taxes Levied: Local 1 Mill	Special	State Loan	Def. 1944	C.O.	Def. 1943	Total School Taxes
5	1.	20.		1.5	3.	8.6	34.1	137.66	5770	1164418		86056	17319	49630	196787
	1.	40.		1.5	3.	8.6	54.1	157.66	2273	90920		3410	6819	19548	122970
									8043	2069338		12066	24132	69178	3197557

All Other Taxes: Funds	Rate	Amounts
State Revenue,		
State School,		
Teachers Insurance,		
State Debt—Non-Homestead,		169.64
State Debt—Homestead,		125.43
County Revenue,		1761.60
County Road and Bridge,		5066.76
County Welfare,		2856.27
Bonds and Interest		1592.70
Town Revenue,		160.86
Town Road and Bridge,		804.40
Town Drag,		80.44
Town State Loan,		
Fire		201.10
Telephone		201.10
Cemetery		80.44
School Local 1 Mill,		80.43
School Special,		20693.38
School State Loan,		
Deficiency		120.66
Chg. Outlay		241.32
Deficiency 1943		691.78
		11697.46

Total Levy $ 11,697

Total Number of Acres 162,716

State of Minnesota, } ss.
COUNTY OF CASS

I, F. G. Pilson, Auditor of said County and State aforesaid, do hereby certify that the foregoing is a true and correct Schedule, showing the valuation of all the taxable property, in the Twp of Livingston in said County, the several rates of Taxation and Totals of the several Tax Levies levied thereon for the year A. D. 1942.

Witness my hand and official seal, this 28 day of June A. D. 1945

F. G. Pilson
County Auditor.

SEAL

Assessor's Return of Exe

FORM 2 MILLER-DAVIS COMPANY, MINNEAPOLIS

NAMES OF OWNERS

COLLECTIONS OF TAXES OF 1944, Town OF Shingobee, CASS COUNTY, MINNESOTA

FUNDS	MARCH SETTLEMENT 1945	JUNE SETTLEMENT 1945	NOV. SETTLEMENT 1945	Amount Collected from Nov. 19____ to First Monday in Jan. 19____	REDUCTIONS	Total Reductions and Collected	BALANCE UNCOLLECTED	ADDITIONS	Total Uncollected to First Monday in January, 19____
State Revenue,									
State School,									
Teachers Insurance,									
State Debt—Non-Homestead,	3443	8891	3535						
State Debt—Homestead,	1771	6907	2681						
County Revenue,	24860	96948	37633						
County Road and Bridge,	7155	27889	10826						
County Welfare,	39731	154946	60144						
County Bond and Interest,	22476	87653	34024						
Town Revenue,	2270	8854	3437						
Town Road and Bridge,	11354	44269	17184						
Town Drag,	1135	4427	1718						
Town State Loan,									
Fire	2838	11067	4296						
Poll	2838	11067	4296						
Cem	1135	4427	1718						
School Local 1 Mill,	1136	4427	1719						
School Special,	37009	111720	39240						
School State Loan,									
Def	1703	6641	2578						
C.O.	3405	13280	5155						
Def 1943	9762	38071	14778						
	173016	641477	244962						

		LOCAL 1 MILL	SPECIAL	STATE LOAN	Deficiency	C.O.	Def. 1943				TOTALS
MARCH SETTLEMENT	School District No. 5	1136	37009		1703	3405	9762				53015
	Totals	1136	37009		1703	3405	9762				53015
JUNE SETTLEMENT	School District No. 5	4427	111720		6641	13280	38071				174139
	Totals	4427	111720		6641	13280	38071				174139
NOVEMBER SETTLEMENT	School District No. 5	1719	39240		2578	5155	14778				63470
	Totals	1719	39240		2578	5155	14778				63470
NOVEMBER to JANUARY	School District No.										
	Totals										
ADDITIONS	School District No.										
	Totals										
REDUCTIONS	School District No.										
	Totals										

Assessment Roll and Tax List of Unplatted Real Property in the ..... of ....., Cass County, Minnesota, for Taxes for the Year 1944.

Uniplatted Real Estate Assessed at 33⅓ Per Cent of true and Full Value; Attached Machinery at 33⅓ Per Cent of True and Full Value, Homesteads, up to True and Full Value of $4000, Assessable at 20 per Cent, Class 3B; Remainder at 33⅓ Per Cent, Class 3.

Form 4 CD MILLS-BAER COMPANY, MINNEAPOLIS

	In Whose Name Assessed	To Whom Transferred	Description of Property: Subdivision	Sec. or Lot	Town or Block	Range	Number of Acres of Land: Acres	Tenths	No. School District	Indicate Homestead Yes or No	Assessor's Valuation: True and Full Value of Lands Exclusive of Structures and Improvements (Dollars)	Structures & Improvements: True and Full Value of Buildings and Other Structures (Dollars)	True and Full Value of Machinery not Attached to Real Estate (Dollars)	Total True and Full Value of Lands Including all Structures, Improvements and Machinery (Dollars)	Assessed Value of Homesteads up to $4,000 at 20 per cent, Class 3B (Dollars)	Assessed Value of Remainder at 33⅓ per cent, Class 3 (Dollars)	Equalized Values: Total Assessed Value of Lands Including all Structures, Improvements and Machinery (Dollars)	Total Assessed Value as Equalized by the Board of Review (Dollars)	Total Assessed Value as Equalized by the County Board (Dollars)	Total Assessed Value as Equalized by the Department of Taxation (Dollars)	Sold for Taxes
1			NE ¼ of NE ¼	1	141	31			5		12										
2			NW ¼ of NE ¼								6x										
3			SW ¼ of NE ¼																		
4			SE ¼ of NE ¼																		
5	Nola E. Waddell + Betty J. Waddell		Ele of lot 1 except W 200' + Lots 2 4				7	40		Yes	146 158 / 150	230 / 240		398 / 420	84	80 / 84		84		80	
6	Ernest + Florence Richardson		297' x 336' of Lot 4 ~~NE ¼ of NW ¼~~				2			Yes	37 40	231 / 220		268 / 260	54	86 / 52		52		51	
7			NW ¼ of NW ¼																		
8			SW ¼ of NW ¼																		
9	~~Hazel Elliott~~ Ralph A + Hazel Elliott		~~SE ¼ of NW ¼~~ Lot 6				26	50		Yes	481 458 / 520	4352 / 4145	300	5133 4903 / 4965	800	800 / 993	378 301	942 / 1155		1101	
10	Ali Girardier		E½ of NE¼ + E½ of W½				21			No	165 149 / 165			165 / 165			52 49 / 56	56		49	SOLD FOR TAXES
11			NE ¼ of SW ¼																		
12			NW ¼ of SW ¼																		
13	Thomas E + Emogene Owens		N½ of the Hwy #371 of E½ of Lot 4 / SW ¼ of SW ¼				18			No	41 87 / 99			91 87 / 99	30	29 / 33		32		29	
14	Ernest Miller		SE ¼ of SW ¼ 5 + E½ of the Hwy #371				29	14		Yes	139 132 / 150			139 132 / 150	28	26 / 30		30		26	
15	J. J. + Nola M. Meyer + Mabel L. Mitchell		Lot 8				21	13		No	425 440 / 510	2483 / 2365		2445 2580 / 2565	584	561 / 573		573		561	SOLD FOR TAXES
16	W. J. Becker		W 290' of Lot 7 / ~~NE ¼ of SE ¼~~				10	03		No	242 230 / 270	347 / 330		589 577 / 600			196 187 / 197	197		187	
17	Daniel + Elizabeth C. Delbury		E½ of NW ¼ of SE ¼				30			No	139 132 / 150			139 132 / 150	10	46 44 / 50		50		44	
18	Ali Girardier		E½ of NW ¼ of SE ¼				30			No	139 132 / 150			139 132 / 150		46 44 / 50		50		44	SOLD FOR TAXES
19	Otto + Ringle		SE ¼ of SE ¼ Lots 1-4 Less				38	36		No	333 317 / 360			333 317 / 360		111 106 / 120		120		106	
20	Jessie Bloom		E½ of SW ¼ of SE ¼				80			No	146 138 / 150	255 / 240		418 393 / 390		139 130 / 140		140		133	
	Ruth T. Miller		W½ of SW ¼ of SE ¼ Less Hwy #371				3	50		No	39 37 / 42			39 37 / 42		13 12 / 14		14		12	
	Ruth T. Miller (Consol from deed to R. Forrest + Mildred Forrest)		" " " " " N of Hwy #371								146 138 / 150	400 / 400	60	546 538 / 550	129 124	182 / 125	1011	125		124	
											2555 2602 2570	7940 8051	360	11495 10922 11470	1160	925 1160		2520		2547	

	Validations by School Districts as Equalized by Department of Taxation: District No. ..... Rate ..... Mills	District No. 2 Rate 84.16 / 122 Mills	District No. ..... Rate ..... Mills	District No. ..... Rate ..... Mills	Rate and Tax Less Homestead Exemption ..... Mills	State Tax on Non-Homestead 294 ..... Mills	Total General Tax	Special Taxes	Total Taxes		Paid	When Paid (Month Day Year)	Number of Receipt	March Settlement 1945	June Settlement 1945	Penalty	November Settlement 1945	Penalty	Collections to First Monday in January 1946	Penalty	Delinquent on First Monday in January 1946	Penalty	Total Delinquent Tax and Penalty	Remarks
1										1														
2										2														
3										3														
4										4														
5	H 84			1156					1156	5	PAID IN FULL	MAY 26 1945	4469		1156 ✓									
6	H 54			744					744	6	PAID IN FULL	JUN 6 1945	6075		744 ✓									
7										7														
8										8														
9	H 800 / NH 328			16216	112				16328	9	PAID IN FULL	MAR 2 1946	2050	16328 ✓										
10	52			716	16				732	10													732	
11										11														
12										12														
13	30			412	08				420	13	PAID IN FULL	JAN 10 1945	195	420 ✓										
14	H 28			386					386	14	2nd Half Paid / 1st Half Paid	OCT 15 1946 / MAY 25 1945	6478 / 5331		193 ✓		193 ✓							
15	H 589			8108					8108	15	2nd Half Paid / 1st Half Paid	AUG 23 1945 / MAY 25 1945	7831 / 4564		405 ✓		405 ✓							
16	H 178 / ~~176~~			16 34 / ~~26 98~~	58	Abatement #2626			16 24 / ~~26 98~~	16	2nd Half Paid / 1st Half Paid	OCT 16 1946 / MAY 16 1945	0527 / 4879		187 ✓		187 ✓							11.32 Abated
17	46			634	14				648	17	PAID IN FULL	JAN 23 1945	317	648 ✓										
18	46			634	14				648	18													648	
19	111			1528	32				1560	19	PAID IN FULL	MAY 11 1945	3978		1560 ✓									
20	139			1912	40				1952	20	PAID IN FULL	MAY 25 1945	5339		1952 ✓									
	13		# 184	178	04				182		PAID IN FULL	MAY 28 1945	5746		182 ✓									
	H 129	TOTAL NH 1011 / 2695		1776	394.98	2.80		(1794.96 / 37.96)	1776		PAID IN FULL	JUN 06 1945	5580		1776 ✓									

Assessment Roll and Tax List of Unplatted Real Property in the _____ of _____,

Unplatted Real Estate Assessed at 33⅓ Per Cent of True and Full Value; Attached Machinery at 33⅓ Per Cent of True and Full Value, Homesteads, up to True and Full Value of $4000, Assessable at 20 per Cent, Class 3B; Remainder at 33⅓ Per Cent, Class 3.

Form 4 CD

In Whose Name Assessed	To Whom Transferred	Description of Property: Subdivision	Sec. or Lot	Town or Block	Range	Number of Acres of Land: Acres	100ths	No. School District	Indicate Homestead Yes or No	Assessor's Valuation: True and Full Value of Lands Exclusive of Structures and Improvements (Dollars)	Structures & Improvements: True and Full Value of Buildings and Other Structures (Dollars)	True and Full Value of Machinery Permanently Attached to Real Estate (Dollars)	Total True and Full Value of Lands Including all Structures, Improvements and Machinery (Dollars)	Assessed Value of Homesteads up to $4,000 at 20 per cent, Class 4B (Dollars)	Assessed Value of Remainder at 33⅓ per cent Class 3 (Dollars)	Total Assessed Value of Lands Including all Structures, Improvements and Machinery (Dollars)	Equalized Values: Total Assessed Value as Equalized by the Board of Review (Dollars)	Total Assessed Value as Equalized by the County Board (Dollars)	Total Assessed Value as Equalized by the Department of Taxation (Dollars)	Sold for Taxes	Remarks
State of Minnesota																					
		2 lots of Lot 3																			
		~~N E ¼ of N E ¼~~	2	141	31			5													
J. D. + Nora M. Meyer + Mabel L. Mitchell		~~N W ¼ of N E ¼ Lot 1 less 1 ac.~~				14	50		Yes	333 317/360	328/700		711/720	142 125/144		144		135		SOLD FOR TAXES	
		S W ¼ of N E ¼																			
		S E ¼ of N E ¼																			
Ernest Miller		6 lots of Lot 3 2¼ of Mo Ry Co.				6			Yes	111 106/120	158 152/160		279 258/280	56 53/56		56		53			
Sagrey L. Douglass		1 lot of Lot 4				1			No	29 28/32	105 100/100		134 128/132		45 43/44	44		43			
Ernest Miller		Bal of Lot 3 less 3.15 Eq Ry				4			Yes	37 35/40			37 35/40	7 7/8		8		7			
		~~N W ¼ of N W ¼~~																			
		S W ¼ of N W ¼																			
		S E ¼ of N W ¼																			
Frank L. Ellbrock		6 lots of Lot 3				.60			No	12 11/12			12 11/12		4 4/4	4		4		SOLD FOR TAXES	
		Lot 3 less 6 lots + less																			
J. D. + Nora M. Meyer + Mabel L. Mitchell		N E ¼ of S W ¼ 6 lots				14	40		Yes	139 130/180			139 130/180	28 26/30		30		26		SOLD FOR TAXES	
Ida A. Knudson		Lot 5 less 1 ac. Bal of Wingate Sub. (Lot 1)																			
		~~N W ¼ of S W ¼~~ 2 ac. and less 2 ac.				31	75		No	277 264/300			277 264/300		92 88/100	100		88			
J. E. Cardinal + Fred C. Eckert + D. E. Wakefield		S W ¼ of S W ¼ Lot 7				29			No	277 264/300			277 264/300		92 88/100	100		88			
"		S E ¼ of S W ¼ " 8				54	58		No	463 441/501			463 441/501		154 147/167	167		147			
Olivia Peters		Lot 4 less 300' x 350' in NE Cor.				37	08		Yes	323 308/350	126 120/120		449 428/470	90 86/94		94		86			
Katherine R. + Richard D. Belford		1 ac. of Lot 5 less road				1			Yes	125 120/200	1260 1200/1200		1445 1320/1400	289 264/280		280		275			
E. G. + Viola E. Ropberg Jr. + Lucille G.		3½ ac. of Lot 5				75			No	14 13/15			14 13/15		5 4/5	5		4			
Oden + Josephine L. Delberg		300' x 234' in NE Corner of S W ¼ of S E ¼ Lot 9				1	72		Yes	92 88/100	525 500/600		617 588/700	123 118/140		120		118			
		S E ¼ of S E ¼																			
Ernest Miller		Lots 1 + 18				19			No	166 158/180			166 158/180		55 53/60	60		53			
						215	50			2660	2440		5100	722	480	1212		1127			
										2341			4781	722	427						
										2468	2562		5030	735	447						

Line	Validations by School Districts as Equalized by Department of Taxation: District No. ..... Rate ..... Mills	District No. 62 Rate 24.1 Mills	District No. ..... Rate ..... Mills	District No. ..... Rate ..... Mills	Rate and Tax Less Homestead Exemption ..... Mills	State Tax on Non-Homestead 24.1 Mills	Total General Tax	Special Taxes	Total Taxes	Paid	When Paid (Month Day Year)	Number of Receipt	March Settlement 1945	June Settlement 1945	Penalty	November Settlement 1945	Penalty	Collections to First Monday in January 1946	Penalty	Delinquent on First Monday in January 1946	Total Delinquent Tax and Penalty	Remarks
	Dollars	Dollars	Dollars	Dollars	$ cts.	$ cts.	$ cts.	$ cts.	$ cts.				$ cts.	$ cts.	$ cts.	$ cts.	$ cts.	$ cts.	$ cts.	$ cts.	$ cts.	
1										1												
2	H 142				1954				1954	2	2nd Half Paid AUG 1 1945 1st Half Paid MAY 25 1945	98531 7867		977 ✓		977 ✓						
3										3												
4										4												
5	H 56				770				770	5	2nd Half Paid OCT 15 1945 1st Half Paid MAY 25 1945	104791 9331		385 ✓		385 ✓						
6	H 45				620	14			634	6	PAID IN FULL MAY 12 1945	42978		634 ✓								
7	H 7				96				96	7	2nd Half Paid OCT 15 1945 1st Half Paid MAY 25 1945	104791 9335		48 ✓		48 ✓						
8										8												
9										9												
10	4				86	—			86	10											56	
11	H 28				386				386	11	2nd Half Paid AUG 1 1945 1st Half Paid MAY 25 1945	98531 7874		193 ✓		193 ✓						
12	92				1246	28			1274	12	2nd Half Paid OCT 24 1945 1st Half Paid APR 19 1945	106889 5058		637 ✓		637 ✓						
13	92				1246	28			1274	13	2nd Half Paid OCT 17 1945 1st Half Paid JUN 21 1945	105550		1730 ✓		1730 ✓						
14	154				2120	46			2166	14	2nd Half Paid OCT 17 1945 1st Half Paid JUN 21 1945	105551										
15	H 90				1238				1238	15	1st Half Paid MAY 29 1945	5115		619 ✓						~~617~~ 1238	Pd 7/26/46	
16	H 289				3978				3978	16	PAID IN FULL JUN 20 1945	7606		3978 ✓								
17	5				68	—			68	17	PAID IN FULL MAY 29 1945	4944		68 ✓								
18	H 123				1694				1694	18	PAID IN FULL JUL 6 1945	7594		1694 ✓	34							
19										19												
20	55				758	16			774	20	2nd Half Paid OCT 15 1945 1st Half Paid MAY 18 1945	104791 9335		387 ✓		387 ✓						
	H 735																					
	NH 441				16270	132			16402													
	1182																					

Assessment Roll and Tax List of Unplatted Real Property in the _____ of _____,

Unplatted Real Estate Assessed at 33⅓ Per Cent of True and Full Value; Attached Machinery at 33⅓ Per Cent of True and Full Value, Homesteads, up to True and Full Value of $4000, Assessable at 20 per Cent, Class 3B; Remainder at 33⅓ Per Cent, Class 3.

Form 4 CD BLUE-DATE PENDANT, MINNEAPOLIS

	In Whose Name Assessed	To Whom Transferred		Description of Property: Subdivision	Sec. or Lot	Town or Block	Range	Number of Acres of Land: Acres	Units	No. School District	Indicate Homestead Yes or No	Assessor's Valuation: True and Full Value Exclusive of Structures and Improvements	Structures & Improvements: True and Full Value of Buildings and Other Structures	True and Full Value of Machinery Permanently Attached to Real Estate	Total True and Full Value of Land, Buildings, Structures, Improvements and Machinery	Assessed Value of Homesteads up to $4000 at 20 per cent Class 3B	Assessed Value of Remainder at 33⅓ per cent Class 3	Total Assessed Value of Land, including all Buildings, Improvements and Machinery	Equalized Values: Total Assessed Value as Equalized by the County Board of Review	Total Assessed Value as Equalized by the County Board	Total Assessed Value as Equalized by the Department of Taxation	Sold for Taxes	Remarks
								Acres	Units			Dollars	Dollars	Dollars	Dollars	Dollars	Dollars	Dollars	Dollars	Dollars	Dollars		
	John Andrews Jr	D. E. Wakefield	1	NE¼ of NE¼ Lot 1 3	141	31		39 83		5	No	369 ~~399~~ 351			369 ~~399~~ 351		123 ~~133~~ 117	123 ~~133~~ 117		117			
	"	"	2	NW¼ ~~of NE¼~~ " 2				39 97			"	369 ~~399~~ 351			369 ~~399~~ 351		123 ~~133~~ 117	123 ~~133~~ 117		117			
	J. E. Andrews Jr & Inga Andrews	D. E. Wakefield	3	SW¼ of NE¼				40			"	369 ~~399~~ 351			369 ~~399~~ 351		123 ~~133~~ 117	123 ~~133~~ 117		117			
	" "	"	4	SE¼ of NE¼				40			"	369 ~~399~~ 351			369 ~~399~~ 351		123 ~~133~~ 117	123 ~~133~~ 117		117			
			5																				
	John Andrews Jr	D. E. Wakefield	6	~~NE¼ of NW¼~~ " 3				40 11			"	369 ~~399~~ 351			369 ~~399~~ 351		123 ~~133~~ 117	123 ~~133~~ 117		117			
	~~Inga J. Connally~~	Merton K. + Alma M. Robbins	7	NW¼ of NW¼ " 4 less 5 acs				75 35			"	582 ~~630~~ 564			582 ~~630~~ 564		194 ~~210~~ 188	194 ~~210~~ 188		188			2728 J 3001
	"	"	8	SW¼ of NW¼ E of Hwy #19																			
	J. E. Andrews Jr + Inga Andrews	D. E. Wakefield	9	SE¼ of NW¼				40			"	369 ~~399~~ 351			369 ~~399~~ 351		123 ~~133~~ 117	123 ~~133~~ 117		117			
	"	D. E. Wakefield	10	5 acs E of Hwy #19 of Lot 4 + SW¼ of Lot 4				5			"	42 ~~45~~ 40			42 ~~45~~ 40		14 ~~15~~ 13	14 ~~15~~ 13		13			
	—	D. E. Wakefield	11	NE¼ of SW¼				40			"	369 ~~399~~ 351			369 ~~399~~ 351		123 ~~133~~ 117	123 ~~133~~ 117		117			
	"	"	12	NW¼ of SW¼				40			"	369 ~~399~~ 351			369 ~~399~~ 351		123 ~~133~~ 117	123 ~~133~~ 117		117			
	U. S. of America		13	SW¼ of SW¼																			
	Gust Peters		14	SE¼ of SW¼				40			"	443 ~~450~~ 422	188 ~~150~~ 158		601 ~~630~~ 580		200 ~~210~~ 191	200 ~~210~~ 191		191			11.78 Abated
			15																				
	J. E. Andrews Jr + Inga Andrews	D. E. Wakefield	16	NE¼ of SE¼				40			"	369 ~~399~~ 351			369 ~~399~~ 351		123 ~~133~~ 117	123 ~~133~~ 117		117			
	"		17	NW¼ of SE¼				40			"	369 ~~399~~ 351			369 ~~399~~ 351		123 ~~133~~ 117	123 ~~133~~ 117		117			
	Gust Peters		18	SW¼ of SE¼				40			"	369 ~~399~~ 351			369 ~~399~~ 351		123 ~~133~~ 117	123 ~~133~~ 117		117			7.44 Abated
	Olivia Peters		19	SE¼ of SE¼				40			"	369 ~~399~~ 351			369 ~~399~~ 351		123 ~~133~~ 117	123 ~~133~~ 117		117			
			20																				
								660 16				5968	188		6078		2031	2031		1793			
								659 84				5328	158		5328		1793						
												5486			5486		1884						

	Valuations by School Districts as Equalized by Department of Taxation: District No. ..... Rate ..... Mills	District No. 2 Rate 13.66 Mills	District No. ..... Rate ..... Mills	District No. ..... Rate ..... Mills	Rate and Tax Less Homestead Exemption ..... Mills	State Tax on Non-Homestead 29 Mills	Total General Tax	Special Taxes	Total Taxes	Paid	When Paid (Month Day Year)	Number of Receipt	March Settlement 1945	June Settlement 1945	Penalty	November Settlement 1945	Penalty	Collections to First Monday in January 1946	Penalty	Delinquent on First Monday in January 1946	Total Delinquent Tax and Penalty	Remarks
	Dollars	Dollars	Dollars	Dollars	$ cts.	$ cts.	$ cts.	$ cts.	$ cts.				$ cts.	$ cts.	$ cts.	$ cts.	$ cts.	$ cts.	$ cts.	$ cts.	$ cts.	
1		123			1644	36			1730	1	2nd Half Paid OCT 17 1945 1st Half Paid JUN 27 1945	105730 76347		1730 ✓		1730 ✓						
2		123			1644	36			1730	2	2nd Half Paid OCT 17 1945 1st Half Paid JUN 27 1945	105730 76347										
3		123			1644	36			1730	3	2nd Half Paid OCT 17 1945 1st Half Paid JUN 27 1945	105730 76347		1730 ✓		1730 ✓						
4		123			1644	36			1730	4	2nd Half Paid OCT 17 1945 1st Half Paid JUN 27 1945	76347										
5										5												
6		123			1644	36			1730	6	2nd Half Paid OCT 17 1945 1st Half Paid JUN 27 1945	105730 76347		865 ✓		865 ✓						
7		194			2670	58			2728	7											2728 J 3001	
8										8												
9		123			1644	36			1730	9	2nd Half Paid OCT 17 1945 1st Half Paid JUN 27 1945	105730 76347		865 ✓		865 ✓						
10		14			192	04			196	10	2nd Half Paid OCT 17 1945 1st Half Paid JUN 27 1945	105730 76347		98 ✓		98 ✓						
11		123			1644	36			1730	11	2nd Half Paid OCT 17 1945 1st Half Paid JUN 27 1945	105730 76347		1730 ✓		1730 ✓						
12		123			1644	36			1730	12	2nd Half Paid OCT 17 1945 1st Half Paid JUN 27 1945	76347										
13										13												
14		~~116~~ 200			~~1600~~ 1754	~~34~~ 58	Abatement #2684		~~1634~~ 2812	14	2nd Half Paid OCT - 5 1945 1st Half Paid SEP 5 1945	10388 9937			1st 1/2 abated	$17 ✓						
15										15												
16		123			1644	36			1730	16	2nd Half Paid OCT 17 1945 1st Half Paid JUN 27 1945	105730 76347		1730 ✓		1730 ✓						
17		123			1644	36			1730	17	2nd Half Paid OCT 17 1945 1st Half Paid JUN 27 1945											
18		~~123~~			~~1644~~ 1766	~~36~~ 39	Abatement #2684		~~1730~~ 1766	18	2nd Half Paid OCT - 5 1945 1st Half Paid SEP 5 1945	10388 9937			abated	493 ✓						7.44 Abated
19		123			1644	36			1730	19	1st Half Paid MAY 29 1945	59757		865 ✓						~~865~~ J 900	900	
20										20												
	NH	1884			25944	552			26496													

Assessment Roll and Tax List of Unplatted Real Property in the _____ of _____, Cass County, Minnesota, for Taxes for the Year 1944.

Form 4 CD BALLIET-BATES COMPANY, SPRINGFIELD

Unplatted Real Estate Assessed at 33⅓ Per Cent of True and Full Value; Attached Machinery at 33⅓ Per Cent of True and Full Value, Homesteads, up to True and Full Value of $4000, Assessable at 20 per Cent, Class 3B; Remainder at 33⅓ Per Cent, Class 3.

	In Whose Name Assessed	To Whom Transferred	Description of Property: Subdivision	Sec. or Lot	Town or Block	Range	Number of Acres of Land (Acres / 100ths)	No. School District	Indicate Homestead Yes or No	Assessor's Valuation: True and Full Value of Land Exclusive of Structures and Improvements (Dollars)	Structures & Improvements: True and Full Value of Buildings and Other Structures (Dollars)	True and Full Value of Machinery Permanently Attached to Real Estate (Dollars)	Total True and Full Value of Lands Including all Structures, Improvements and Machinery (Dollars)	Assessed Value of Homesteads up to $4,000 at 20 per cent Class 3B (Dollars)	Assessed Value of Remainder at 33⅓ per cent Class 3 (Dollars)	Total Assessed Value of Lands Including all Structures, Improvements and Machinery (Dollars)	Equalized Values: Total Assessed Value as Equalized by the Review (Dollars)	Total Assessed Value as Equalized by the County Board (Dollars)	Total Assessed Value as Equalized by the Department of Taxation (Dollars)	Sold for Taxes
1	~~Hugh F. Connelly~~ Martin T. Robbins		~~NE¼ of NE¼ Lot 3~~	4	141	31	12 71	5	No	83 29/90			83 29/90		28 26/30	30		26		
2			NW¼ of NE¼																	
3	Stanley B. Kugnack + Gertrude Bereyak		1½ acs of 2½ of Lot 5 SW¼ of NE¼				1 50		No	20 21/34			22 21/34		7 7/8	8		7		SOLD FOR TAXES
4	Danworth Camps Corp		SE¼ of NE¼ Lot 1				49 90		No	463 441/501			463 441/501		154 147/167	167		147		
5	Stanley B. Kugnack + Gertrude Bereyak		4.1 acs of " 5				4 10		No	39 37/42			39 37/42		13 12/14	14		12		SOLD FOR TAXES
6	Danworth Camps		Lots 2 + 3 Sec 6 T 137 Rg 31 of Lot 4 NE¼ of NW¼				49 28		No	370 350/400	110 116/110		480 466/510		158 154/170	170		154		
	U. S. of America		Lot 4 Lots 3 Sec 6 T 137 Rg 31 NW¼ of NW¼																	
7	Virlie + Leonard Bingalesky		W½ of Lot 5 Sec 6 T 137 Rg 31 (2 acs 1 acre + 1 acre) SW¼ of NW¼ (1 acre + 1 acre + 1 acre '330')				26 85		No	185 174/200	82 86/82		271 260/282		90 86/94	94		86		
8	Danworth Camps Corp		E½ of Lot 5 SE¼ of NW¼				26 85		No	610 631/660	3725 2861/3725	200	3335 3492/3625		1169 1224/1269	1224		1169		
	State of Minnesota		E½ of NW¼ + W½ of NW¼																	
9	Danworth Camps, Inc		NE¼ of SW¼ Lot 7				36 80		No	268 250/290	243 230/250		531 500/540		177 168/180	180		168		
10	Raymond Faber		NW¼ of SW¼ 2½ of Lot 6				2 00		No	19 18/20			19 18/20		6 6/7	7		6		
11	"		2½ of SW¼ of SW¼				19 80		No	139 132/150	63 60		202 192/210		67 64/70	70		64		
12	Geo Evans		SE¼ of SW¼				40 48		Yes	370 350/400	105 100/100		475 450/500	95 90/100		100		90		
13	State of Minnesota		E½ of Lot 6																	
14	U. S. of America		NE¼ of SE¼																	
15	~~Clarence Jr. Halberg Everson~~ Richard G. + Margaret O. Larson		NW¼ of SE¼ Lot 8				31 30		Yes	(2) 216/245	255 240		479 456/485	96 91/97		97		91		
16	Fred S. Grindall		SW¼ of SE¼				40 60		Yes	(1) 70 66/85 (2) 175 140/147	60 60 63 60		257 245/270 238 227/250	51 49/54 48 45/50		54 50		49 46		
17	U. S. of America		SE¼ of SE¼																	
18	~~Hubert L. McPherson~~ Hubert Mabel Peters ~~Clarence Jr. Halberg~~ Everson + Harold F. Wimmell		60 'x 330' of Lot 5				40		No	56 53/60	153 150		214 202/210		71 68/70	70		68		
							336 48			2412	2387	200	2520	201	2005	2206		2182		
										3065			7102	275	1907					
										3220	4030	200	7450	240	1994					

	Valuations by School Districts as Equalized by Department of Taxation: District No. ..... Rate ..... Mills	District No. 66 Rate 44 Mills	District No. ..... Rate ..... Mills	District No. ..... Rate ..... Mills	Rate and Tax Less Homestead Exemption ..... Mills	State Tax on Non-Homestead 2.94 Mills	Total General Tax	Special Taxes	Total Taxes	Paid	When Paid (Month Day Year)	Number of Receipt	March Settlement 1945	June Settlement 1945	Penalty	November Settlement 1945	Penalty	Collections to First Monday in January 1945	Penalty	Delinquent on First Monday in January 1946	Penalty	Total Delinquent Tax and Penalty	Remarks
	Dollars	Dollars	Dollars	Dollars	$ cts.	$ cts.	$ cts.	$ cts.	$ cts.				$ cts.	$ cts.	$ cts.	$ cts.	$ cts.	$ cts.	$ cts.	$ cts.	$ cts.	$ cts.	
1	28				386	08			394											34		4 53	
2																							
3	7				96	02			98	1st Half Paid	JUN 28 1945	7597		49						49			
4	154				2120	46			2166	1st Half Paid 2nd Half Paid JUL 9 1945	JUN 28 1945	7946 7960		1083 1083									
5	13				178				178	1st Half Paid	JUN 28 1945	7597		89						89			
6	162				2230	48			2278	1st Half Paid 2nd Half Paid 1st Half Paid	JUN 28 1945 JUL 9 1945 JUN 28 1945	7946 7960		1139 1139									
7																							
8	90				1238	26			1264	PAID IN FULL	JUN 28 1945	7607		632 632									
9	1224				16850	360			17210	2nd Half Paid 1st Half Paid	JUL 9 1945 JUN 28 1945	7960 7603		8605 8605									
10																							
11	177				2436	52			2488	2nd Half Paid 1st Half Paid	JUL 9 1945 JUN 28 1945	7946 7603		1244 1244									
12	6				82	02			84	PAID IN FULL	JUN 28 1945	7607		84									
13	67				922	20			942	PAID IN FULL	JUN 28 1945	7607		942									
14	H 95				1306				1306	PAID IN FULL	May 25 1945	4853		1306									
15																							
16																							
17	H 96				1322				1322	PAID IN FULL	AUG 21 1945	5770				1322 33							
18	H 51 H 48				702 660				702 660	PAID IN FULL PAID IN FULL	JUN 1 1945 JUN 1 1945	7614		1362									
19																							
20	71				928	20			998	PAID IN FULL	MAY 9 1945	4224		998									
	H 290 NH 1999 2289				31506	584			32090														

Assessment Roll and Tax List of Unplatted Real Property in the _____ of _____, Cass County, Minnesota, for Taxes for the Year 1944.

Form: 4 CD

Unplatted Real Estate Assessed at 33⅓ Per Cent of True and Full Value; Attached Machinery at 33⅓ Per Cent of True and Full Value. Homesteads, up to True and Full Value of $4000, Assessable at 20 per Cent, Class 3B; Remainder at 33⅓ Per Cent, Class 3.

	In Whose Name Assessed	To Whom Transferred	Description of Property: Subdivision	Sec. or Lot	Town or Block	Range	Number of Acres of Land (Acres / 100ths)	No. School District	Indicate Homestead Yes or No	Assessor's Valuation: Structures & Improvements: True and Full Value of Lands Exclusive of Structures and Improvements (Dollars)	True and Full Value of Buildings and Other Structures (Dollars)	True and Full Value of Machinery Permanently Attached to Real Estate (Dollars)	Total True and Full Value of Lands Including all Structures, Improvements and Machinery (Dollars)	Assessed Value of Homestead (Not Exceeding 20 per cent Class 3B) (Dollars)	Assessed Value of Remainder at 33⅓ per cent Class 3 (Dollars)	Equalized Values: Total Assessed Value of Lands Including all Structures, Improvements and Machinery (Dollars)	Total Assessed Value as Equalized by the Board of Review (Dollars)	Total Assessed Value as Equalized by the County Board (Dollars)	Total Assessed Value as Equalized by the Department of Taxation (Dollars)	Sold for Taxes
	U. S. of America		1 ~~NE¼ of NE¼~~ Lot 1	5	141	31	5													
	U. S. of America		2 ~~NW¼ of NE¼~~ " 2																	
	U. S. of America		3 SW¼ of NE¼																	
	Stanley B. Kuzniacz + Gertrude Kuzniacz		4 SE¼ of NE¼ less 2½ ac Cty Rdway				37.08		No	343	327 / 372		343	327 / 372	114	109 / 124	124		109	SOLD FOR TAXES
			5																	
	U. S. of America		6 ~~NE¼ of NW¼~~ Lot 3																	
	U. S. of America		7 ~~NW¼ of NW¼~~ " 4																	
	State of Minnesota		8 SW¼ of NW¼																	
	State of Minnesota		9 SE¼ of NW¼																	
			10																	
	State of Minnesota		11 ~~NE¼ of SW¼~~ " 6																	
	State of Minnesota	(Cert. to C.O. Sheriff)	12 NW¼ of SW¼				40		No	305	290 / 330		305	290 / 330	102	97 / 110	110		97	SOLD FOR TAXES
	Andrew Olson		13 SW¼ of SW¼ less Cty Rdway				37.82		No	277	264 / 300		277	264 / 300	92	88 / 100	100		88	
	State of Minnesota		14 Lot 5 less Cty Rdway SE¼ of SW¼																	
			15																	
	E. Geraldine Batson	John E. Batson	16 ~~NE¼ of SE¼~~ Lot 8				37.00		No	277	264 / 300		277	264 / 300	92	88 / 100	100		88	SOLD FOR TAXES
	U. S. of America		17 ~~NW¼ of SE¼~~ " 7																	
			18 SW¼ of SE¼																	
	U. S. of America		19 SE¼ of SE¼ " 9																	
			20																	
							152.40			1202			1202		401	401			382	
							OKYM				1145 / 1202			1145 / 1202		382 / 400				

	Valuations by School Districts as Equalized by Department of Taxation: District No. ..... Rate ..... Mills (Dollars)	District No. 5 Rate 44.37 Mills (Dollars)	District No. ..... Rate ..... Mills (Dollars)	District No. ..... Rate ..... Mills (Dollars)	Rate and Tax Less Homestead Exemption ..... Mills ($ cts.)	State Tax on Non-Homestead 29.4 Mills ($ cts.)	Total General Tax ($ cts.)	Special Taxes ($ cts.)	Total Taxes ($ cts.)		Paid	When Paid (Month Day Year)	Number of Receipt	March Settlement 1945 ($ cts.)	June Settlement 1945 ($ cts.)	Penalty ($ cts.)	November Settlement 1945 ($ cts.)	Penalty ($ cts.)	Collections to First Monday in January 1946 ($ cts.)	Penalty ($ cts.)	Delinquent on First Monday in January 1946 ($ cts.)	Total Delinquent Tax and Penalty ($ cts.)	Remarks
1										1													
2										2													
3										3													
4		114			1570	34			1604	4	1st Half Paid	JUN 28 1945	7597		802						802		
5										5													
6										6													
7										7													
8										8													
9										9													
10										10													
11										11													
12		102			1404	30			1434	12											1434		
13		92			1266	28			1294	13	PAID IN FULL	FEB 19 1945	12052	1294									
14										14													
15										15													
16		92			1266	28			1294	16	PAID IN FULL	DEC 20 1945	11981						1294				State. 2859.
17										17													
18										18													
19										19													
20										20													
	NH	400			5506	120			5626														

Form 4 CD BLUE-BAND COMPANY, MINNEAPOLIS

Assessment Roll and Tax List of Unplatted Real Property in the _____ of _____,

Unplatted Real Estate Assessed at 33⅓ Per Cent of True and Full Value; Attached Machinery at 33⅓ Per Cent of True and Full Value, Homesteads, up to True and Full Value of $4000, Assessable at 20 per Cent, Class 3B; Remainder at 33⅓ Per Cent, Class 3.

	In Whose Name Assessed	To Whom Transferred	Description of Property: Subdivision	Sec. or Lot	Town or Block	Range	Number of Acres of Land: Acres	Tenths	Sch. Dist.	Indicate Homestead Yes or No	Assessor's Valuation: True and Full Value of Lands Exclusive of Structures and Improvements (Dollars)	Structures & Improvements: True and Full Value of Buildings and Other Structures (Dollars)	True and Full Value of Machinery Permanently Attached to Real Estate (Dollars)	Total True and Full Value of Lands Including Structures, Improvements and Machinery (Dollars)	Assessed Value of Homesteads up to $4000 at 20 per cent Class 3B (Dollars)	Assessed Value of Remainder at 33⅓ per cent Class 3 (Dollars)	Total Assessed Value of Lands Including all Structures, Improvements and Machinery (Dollars)	Equalized Values: Total Assessed Value as Equalized by the Board of Review (Dollars)	Total Assessed Value as Equalized by the County Board (Dollars)	Total Assessed Value as Equalized by the Department of Taxation (Dollars)	Sold for Taxes
1	Leslie L. Glent		NE ¼ of NE ¼ Lot 1	6	141	31	40	87	5	No	333 317/360			333 317/360		111 106/120	120		106		
2	J. L. Podeleski		NW ¼ of NE ¼ " 2				40	61		No	194 185/210			194 185/210		65 62/70	70		62		SOLD FOR TAXES
3	State of Minnesota (Cont to Kenneth McDonald)		SW ¼ of NE ¼				40			No	194 185/210			194 185/210		65 62/70	70		62		SOLD FOR TAXES
4	State of Minnesota (" "		SE ¼ of NE ¼				40			No	194 185/210			194 185/210		65 62/70	70		62		SOLD FOR TAXES
5																					
6	U. S. of America		~~NE ¼ of NW ¼~~ " 3																		
7	U. S. of America		NW ¼ of NW ¼ " 4																		
8	U. S. of America		SW ¼ of NW ¼ " 5																		
9	U. S. of America		SE ¼ of NW ¼																		
10																					
11	U. S. of America		NE ¼ of SW ¼ less 1 ac																		
12	U. S. of America		~~NW ¼ of SW ¼~~ Lot 6																		
13	U. S. of America		SW ¼ of SW ¼ " 7																		
14	Rev Ward + Florence Ward " Florence "		SE ¼ of SW ¼ less 21 ac.				19			No	175 167/190			175 167/190	35 33/38		35		33		
15			1 ac lying S + E of St Rd of McDonald				1			"	9 9/10	331 320		340 323/350	48 46/49		46		46		
16	U. S. of America		NE ¼ of SE ¼																		
17	U. S. of America		NW ¼ of SE ¼																		
18	U. S. of America		SW ¼ of SE ¼																		
19	U. S. of America		SE ¼ of SE ¼																		
20	Rev Ward + Florence Ward		SE ¼ of SW ¼ S + E of St Road				21			Yes	139 132/150			139 132/150	28 26/30		~~150~~ 30		26		
							962	45			1340	220		1560	114	330	444		397		
							5	45		117	1180 1238	231		1409 1469	105 111	292 306					

	Valuations by School Districts as Equalized by Department of Taxation: District No. ..... Rate ..... Mills (Dollars)	District No. 5 Rate 64 137 Mills (Dollars)	District No. ..... Rate ..... Mills (Dollars)	District No. ..... Rate ..... Mills (Dollars)	Rate and Tax Less Homestead Exemption ..... Mills ($ cts.)	State Tax on Non-Homestead 2.94 Mills ($ cts.)	Total General Tax ($ cts.)	Special Taxes ($ cts.)	Total Taxes ($ cts.)		Paid: When Paid (Month Day Year)	Number of Receipt	March Settlement 1945 ($ cts.)	June Settlement 1945 ($ cts.)	Penalty	November Settlement 1945 ($ cts.)	Penalty	Collections to First Monday in January 1946 ($ cts.)	Penalty	Delinquent on First Monday in January 1946 ($ cts.)	Total Delinquent Tax and Penalty ($ cts.)	Remarks
1		65 ~~44~~			894 ~~528~~	20 ~~32~~		Abatement #2652	914 ~~560~~	1	PAID IN FULL Oct 6 1945 0338				Abated	914						6 Pts Abated
2		65			894	20			914	2										914		
3		65			894	20			914	3										914		
4		65			894	20			914	4										914		
5										5												
6										6												
7										7												
8										8												
9										9												
10										10												
11										11												
12										12												
13										13												
14		# 35			482				482	14	PAID IN FULL JUN 27 1945 761				482							
15		# 48			660				660	15	PAID IN FULL JUN 27 1945 761				660							
16										16												
17										17												
18										18												
19										19												
20		# 28			386				386	20	PAID IN FULL JUN 27 1945 761				386							
		# 111 # 306 417			5738	92			5830													

Form 4 CD MILLER-DAYS COMPANY, MINNEAPOLIS

Assessment Roll and Tax List of Unplatted Real Property in the ..... of ....., Cass County, Minnesota, for Taxes for the Year 1944.

Uplatted Real Estate Assessed at 33⅓ Per Cent of True and Full Value; Attached Machinery at 33⅓ Per Cent of True and Full Value, Homesteads, up to True and Full Value of $4000, Assessable at 20 per Cent, Class 3B; Remainder at 33⅓ Per Cent, Class 3.

	In Whose Name Assessed	To Whom Transferred	Description of Property: Subdivision	Sec. or Lot	Town or Block	Range	Number of Acres of Land: Acres	100ths	No. School District	Indicate Homestead Yes or No	Assessor's Valuation: True and Full Value of Lands Exclusive of Structures and Improvements (Dollars)	Structures & Improvements: True and Full Value of Buildings and Other Structures (Dollars)	True and Full Value of Machinery Permanently Attached to Real Estate (Dollars)	Total True and Full Value of Lands Including all Structures, Improvements and Machinery (Dollars)	Assessed Value of Homesteads up to $4,000 at 20 per cent Class 3B (Dollars)	Assessed Value of Remainder at 33⅓ per cent Class 3 (Dollars)	Total Assessed Value of Lands Including all Structures, Improvements and Machinery (Dollars)	Equalized Values: Total Assessed Value as Equalized by the Board of Review (Dollars)	Total Assessed Value as Equalized by the County Board (Dollars)	Total Assessed Value as Equalized by the Department of Taxation (Dollars)	Sold for Taxes
1	U. S. of America		NE ¼ of NE ¼	1	141	31			5												
2	U. S. of America		NW ¼ of NE ¼																		
3	Ethel Mann		SW ¼ of NE ¼				37	38		No	344 / 375 / 369	75		420 / 450 / 444		140 / 150 / 148	148		133		
4	U. S. of America		~~SE ¼ of NE ¼~~ Lots																		
5																					
6	U. S. of America		NE ¼ of NW ¼																		
7	U. S. of America		~~NW ¼ of NW ¼~~ " 1																		
8	U. S. of America		~~SW ¼ of NW ¼~~ " 2																		
9	Viola Cooke	Wm J. and Catherine G. Bengtsofer	SE ¼ of NW ¼				42	75		No	314 / 299 / 340	191 / 182		505 / 481 / 522		168 / 160 / 174	174		160		
10																					
11	Ethel Mann		NE ¼ ~~of SW ¼~~ " 2				31	42		No	222 / 211 / 210			222 / 211 / 210		74 / 70 / 70	80		70		
12	J. R. Peil, Everett Parker & Roy Lynch		~~NW ¼ of SW ¼~~ " 3				53	79		No	389 / 370 / 420			389 / 370 / 420		130 / 123 / 140	140		123		
13	" " " "		~~SW ¼ of SW ¼~~ " 4				48	94		"	441 / 470 / 477	47 / 45		488 / 465 / 522		163 / 155 / 174	174		155		
14	" " " "		SE ¼ of SW ¼				5	75		"	39 / 37 / 43			39 / 37 / 43		13 / 12 / 14	14		12		
15																					
16	U. S. of America		~~NE ¼ of SE ¼~~ " 7																		
17	U. S. of America		~~NW ¼ of SE ¼~~ " 6																		
18	U. S. of America		SW ¼ of SE ¼																		
19	U. S. of America		SE ¼ of SE ¼																		
20																					
							212	83			1888	302		2190		730	730		653		
							144	90		No	1662			1962		653					
											1746	317		2063		688					

	Valuations by Schools Districts as Equalized by Department of Taxation: District No. ..... Rate ..... Mills	District No. 5 Rate 66 / 13 Mills	District No. ..... Rate ..... Mills	District No. ..... Rate ..... Mills	Rate and Tax Less Homestead Exemption ..... Mills	State Tax on Non-Homestead 94 / 2 Mills	Total General Tax	Special Taxes	Total Taxes		Paid	When Paid	Number of Receipt	March Settlement 1945	June Settlement 1945	Penalty	November Settlement 1945	Penalty	Collections in First Monday in January 1946	Penalty	Delinquent on First Monday in January 1946	Penalty	Total Delinquent Tax and Penalty	Remarks
	Dollars	Dollars	Dollars	Dollars	$ cts.	$ cts.	$ cts.	$ cts.	$ cts.			Month Day Year		$ cts.	$ cts.	$ cts.	$ cts.	$ cts.	$ cts.	$ cts.	$ cts.	$ cts.	$ cts.	
1										1														
2										2														
3		140			1928	42			1970	3	PAID IN FULL	MAY 23 1945	5276		1970 ✓									
4										4														
5										5														
6										6														
7										7														
8										8														
9		168			2312	50			2362	9	PAID IN FULL	APR 2 1945	3226		2362 ✓									
10										10														
11		74			1018	22			1040	11	PAID IN FULL	MAY 23 1945	5276		1040 ✓									
12		130			1790	39			1829	12	PAID IN FULL	JUN 27 1945												
13		163			2244	48			2292	13	PAID IN FULL	JUN 27 1945	7611		2292 ✓									
14		13			178	04			182	14	PAID IN FULL	JUN 27 1945												
15										15														
16										16														
17										17														
18										18														
19										19														
20										20														
	NH	688			9470	204			9674															

Assessment Roll and Tax List of Unplatted Real Property in the _____ of _____,

Form 4 CD BUSINESS DATA COMPANY, MINNEAPOLIS

Unplatted Real Estate Assessed at 33⅓ Per Cent of True and Full Value; Attached Machinery at 33⅓ Per Cent of True and Full Value, Homesteads, up to True and Full Value of $4000, Assessable at 20 per Cent, Class 3B; Remainder at 33⅓ Per Cent, Class 3.

In Whose Name Assessed	To Whom Transferred		Description of Property: Subdivision	Sec. or Lot	Town or Block	Range	Number of Acres of Land: Acres	Units	No. School District	Indicate Homestead Yes or No	Assessor's Valuation: True and Full Value of Lands Exclusive of Structures and Improvements (Dollars)	Structures & Improvements: True and Full Value of Buildings and Other Structures (Dollars)	True and Full Value of Machinery Permanently Attached to Real Estate (Dollars)	Total True and Full Value of Lands Including all Structures, Improvements and Machinery (Dollars)	Assessed Value of Homesteads up to $4,000 at 20 per cent Class 3B (Dollars)	Assessed Value of Remainder at 33⅓ per cent Class 3 (Dollars)	Total Assessed Value of Lands Including all Structures, Improvements and Machinery (Dollars)	Equalized Values: Total Assessed Value as Equalized by the Board of Review (Dollars)	Total Assessed Value as Equalized by the County Board (Dollars)	Total Assessed Value as Equalized by the Department of Taxation (Dollars)	Sold for Taxes
U. S. of America		1	NE ¼ of NE ¼	8	141	31			5												
State of Minnesota		2	~~NW ¼ of NE ¼~~ Lot 1																		
Benjamin Walker		3	SW ¼ of NE ¼				40				280 / 320	40 / 40		320 / 360	64 / 72		72		64		
U. S. of America		4	SE ¼ of NE ¼							Yes											
		5																			
~~State of Minnesota~~	W. J. Bergholz	6	NE ¼ of NW ¼																		
State of Minnesota		7	NW ¼ of NW ¼ less 1.594 ac Pg 61 Ad Bdy																		
Genevieve Micheltke		8	~~SW ¼ of NW ¼~~ Lot 2				31			No	250 / 270			250 / 270		83 / 90	90		80		
U. S. of America		9	SE ¼ of NW ¼																		SOLD FOR TAXES
		10																			
U. S. of America		11	NE ¼ of SW ¼																		
U. S. of America		12	~~NW ¼ of SW ¼~~ " 3																		
U. S. of America		13	SW ¼ of SW ¼																		
U. S. of America		14	SE ¼ of SW ¼																		
		15																			
U. S. of America		16	~~NE ¼ of SE ¼~~ " 6																		
State of Minnesota		17	~~NW ¼ of SE ¼~~ " 5																		
U. S. of America		18	~~SW ¼ of SE ¼~~ " 4																		
U. S. of America		19	~~SE ¼ of SE ¼~~ " 7																		
		20																			
							71				530	46		630	72	90	162		144		
							4/5/44				520			580	64	80					
											546	42		588	68	83					

Valuations by School Districts as Equalized by Department of Taxation: District No. ..... Rate ..... Mills	Dollars	District No. 2 Rate 37 Mills	Dollars	District No. ..... Rate ..... Mills	Dollars	District No. ..... Rate ..... Mills	Dollars	Rate and Tax Less Homestead Exemption ..... Mills	$ cts.	State Tax on Non-Homestead 2.94 Mills	$ cts.	Total General Tax	$ cts.	Special Taxes	$ cts.	$ cts.	$ cts.	$ cts.	$ cts.	Total Taxes	$ cts.		Paid	When Paid: Month	Day	Year	Number of Receipt	March Settlement 1945	$ cts.	June Settlement 1945	$ cts.	Penalty	$ cts.	November Settlement 1945	$ cts.	Penalty	$ cts.	Collections to First Monday in January 1946	$ cts.	Penalty	$ cts.	Delinquent on First Monday in January 1946	$ cts.	Total Delinquent Tax and Penalty	$ cts.	Remarks
																						1																											
																						2																											
		H 68						936	24											936		3	PAID IN FULL	MAY	9	1945	39449			936	4																
																						4																											
																						5																											
																						6																											
																						7																											
		83						1142	24											1166		8																										1166	
																						9																											
																						10																											
																						11																											
																						12																											
																						13																											
																						14																											
																						15																											
		H 68																				16																											
		NH 83						2078	24											2102		17																											
		151																				18																											
																						19																											
																						20																											

Assessment Roll and Tax List of Unplatted Real Property in the ..... of ..... Cass County, Minnesota, for Taxes for the Year 1944.

Form: 4 CD BALLOU-DAVIS COMPANY, MINNEAPOLIS

Unplatted Real Estate Assessed at 33⅓ Per Cent of True and Full Value; Attached Machinery at 33⅓ Per Cent of True and Full Value, Homesteads, up to True and Full Value of $4000, Assessable at 20 per Cent, Class 3B; Remainder at 33⅓ Per Cent, Class 3.

	In Whose Name Assessed	To Whom Transferred	Description of Property: Subdivision	Sec. or Lot	Town or Block	Range	Number of Acres of Land: Acres	Mills	No. School District	Indicate Homestead Yes or No	Assessor's Valuation: True and Full Value of Lands Exclusive of Structures and Improvements (Dollars)	Structures & Improvements: True and Full Value of Structures and Improvements (Dollars)	True and Full Value of Machinery Permanently Attached to Real Estate (Dollars)	True and Full Value of Lands Including all Structures, Improvements and Machinery (Dollars)	Assessed Value of Homesteads up to $4,000 at 20 per cent, Class 3B (Dollars)	Assessed Value of Remainder at 33⅓ per cent, Class 3 (Dollars)	Total Assessed Value of Lands Including all Structures, Improvements and Machinery (Dollars)	Equalized Values: Total Assessed Value as Equalized by the Board of Review (Dollars)	Total Assessed Value as Equalized by the County Board (Dollars)	Total Assessed Value as Equalized by the Department of Taxation (Dollars)	Sold for Taxes
1	U. S. of America		NE¼ of NE¼	9	141	31			5												
2	~~Homer Brown~~	L. L. Nicely	NW¼ of NE¼ Exc 5 rd Strip St Hy Sec 34				31	43		Yes	171 / 160	60 / 60		231 / 220	48 / 44	50 / 50	98		46		SOLD FOR TAXES
3	U. S. of America		SW¼ of NE¼																		
4	U. S. of America		SE¼ of NE¼																		
5	~~James & Gertrude Cary~~ ~~Edward Della A. Walker~~		NE¼ of NW¼ - N½ W of Hy				22			Yes	111 / 120	106 / 120		111 / 120	37 / 40	34 / 40	71		21		SOLD FOR TAXES
6	James R. & Gertrude Cary		NE¼ of NW¼ S½ E of Hy				18			Yes	166 / 180	126 / 120		292 / 300	58 / 60	60	118		55		SOLD FOR TAXES
7	Leonard C. Peterson		NW¼ of NW¼				40			No	250 / 270	238 / 270		250 / 270		83 / 90	83 / 90		80		
8	~~[illegible]~~	Thomas J. Peterson	SW¼ of NW¼																		
9	U. S. of America		SE¼ of NW¼																		
10	John Littlejohn		All N½ of NE¼ - N½ of Hy #34				3			No	20 / 21	19 / 21		20 / 21		7 / 7	7		6		
11	U. S. of America		NE¼ of SW¼																		
12	U. S. of America		NW¼ of SW¼																		
13	U. S. of America		SW¼ of SW¼																		
14	U. S. of America		SE¼ of SW¼																		
15																					
16	U. S. of America		NE¼ of SE¼																		
17	U. S. of America		NW¼ of SE¼																		
18	U. S. of America		SW¼ of SE¼																		
19	U. S. of America		SE¼ of SE¼																		
20																					
							114	43			776	165		941	124	97	221		208		
							075	00		152	684 / 718	194		878 / 912	122 / 128	86 / 90					

	Valuations by School Districts as Equalized by Department of Taxation: District No. ..... Rate ..... Mills (Dollars)	District No. 2 Rate 40 / 132 Mills (Dollars)	District No. ..... Rate ..... Mills (Dollars)	District No. ..... Rate ..... Mills (Dollars)	Rate and Tax Less Homestead Exemption ..... Mills ($ cts.)	State Tax on Non-Homestead 29¼ Mills ($ cts.)	Total General Tax ($ cts.)	Special Taxes ($ cts.)	Total Taxes ($ cts.)	Paid	When Paid: Month Day Year	Number of Receipt	March Settlement 1945 ($ cts.)	June Settlement 1945 ($ cts.)	Penalty ($ cts.)	November Settlement 1945 ($ cts.)	Penalty ($ cts.)	Collections to First Monday in January 1946 ($ cts.)	Penalty ($ cts.)	Delinquent on First Monday in January 1946 ($ cts.)	Total Delinquent Tax and Penalty ($ cts.)	Remarks
1																						
2	H 48				660				660	PAID IN FULL	JUL 30 1945	9593				660	13					
3																						
4																						
5	H 22				302				302													
6	H 58				798				798													
7	83				1142	24			1166	PAID IN FULL	JUL 3 1945	7220		1166								
8																						
9																						
10	7				91	02			98	PAID IN FULL	JUN 1 1945	6877			98							
11																						
12																						
13																						
14																						
15																						
16																						
17																						
18																						
19																						
20																						
	H 128 / NH 90 / 218				2998	26			3024													

Assessment Roll and Tax List of Unplatted Real Property in the _____ of _____,

Uniplatted Real Estate Assessed at 33⅓ Per Cent of True and Full Value; Attached Machinery at 33⅓ Per Cent of True and Full Value, Homesteads, up to True and Full Value of $4000, Assessable at 20 per Cent, Class 3B; Remainder at 33⅓ Per Cent, Class 3.

Form 4 CD WILLIS-DAYTON COMPANY, MINNEAPOLIS

	In Whose Name Assessed	To Whom Transferred	Description of Property: Subdivision	Sec. or Lot	Town or Block	Range	Number of Acres of Land: Acres	100ths	No. School District	Indicate Homestead Yes or No	Assessor's Valuation: True and Full Value of Lands Including Improvements	Structures & Improvements: True and Full Value of Buildings and Other Structures	True and Full Value of Machinery Permanently Attached to Real Estate	Total True and Full Value of Lands Including all Structures, Improvements and Machinery	Assessed Value of Homesteads to be Deducted from Assessed Class 3B	Assessed Value of Remainder at 33⅓ per cent Class 3	Total Assessed Value of Lands Including all Structures, Improvements and Machinery	Equalized Values: Total Assessed Value as Equalized by the Board of Review	Total Assessed Value as Equalized by the County Board	Total Assessed Value as Equalized by the Department of Taxation	Sold for Taxes	Remarks
											Dollars	Dollars	Dollars	Dollars	Dollars	Dollars	Dollars	Dollars	Dollars	Dollars		
1	Gust Peter		NE ¼ of NE ¼	10	141	31	40		5	No	296 282/331			296 282/331		99 94/107	107		94			6.06 Abated
2	"		NW ¼ of NE ¼				40			No	296 282/331			296 282/331		99 94/107	107		94			6.06 "
3	"		SW ¼ of NE ¼				40			No	296 282/331			296 282/331		99 94/107	107		94			6.06 "
4	"		SE ¼ of NE ¼				40			No	296 282/331			296 282/331		99 94/107	107		94			6.06 "
5																						
6	J. E. Cochran & Hugo Clendenen & E. Wakefield		NE ¼ of NW ¼				40			No	296 282/331			296 282/331		99 94/107	107		94			
7	" " " "		NW ¼ of NW ¼				40			No	296 282/331			296 282/331		99 94/107	107		94			
8	U. S. of America		SW ¼ of NW ¼																			
9	U. S. of America		SE ¼ of NW ¼																			
10	Hilda Lenora Bissell		NE¼ of SW¼ - W of RR #80				15			No	111 106/120			111 106/120		34 35/~~37~~	40		35			
11	U. S. of America		NE ¼ of SW ¼ less 15 Acs.																			
12	U. S. of America		NW ¼ of SW ¼																			
13	U. S. of America		SW ¼ of SW ¼																			
14	U. S. of America		SE ¼ of SW ¼																			
15																						
16	U. S. of America		NE ¼ of SE ¼																			
17	U. S. of America		NW ¼ of SE ¼																			
18	U. S. of America		SW ¼ of SE ¼																			
19	U. S. of America		SE ¼ of SE ¼																			
20																						
							255				2068			2068		689	687		599			
							1800				1798 (777)			1798 (1887)		599 (628)						

	Valuations by School Districts as Equalized by Department of Taxation: District No. ..... Rate ..... Mills	District No. 2 Rate 66 / 121 Mills	District No. ..... Rate ..... Mills	District No. ..... Rate ..... Mills	Rate and Tax Less Homestead Exemption ..... Mills	State Tax on Non-Homestead 94 / 2 Mills	Total General Tax	Special Taxes	Total Taxes	Paid	When Paid (Month Day Year)	Number of Receipt	March Settlement 1945	June Settlement 1945	Penalty	November Settlement 1945	Penalty	Collections to First Monday in January 1946	Penalty	Delinquent on First Monday in January 1946	Total Delinquent Tax and Penalty	Remarks
	Dollars	Dollars	Dollars	Dollars	$ cts.	$ cts.	$ cts.	$ cts.	$ cts.				$ cts.	$ cts.	$ cts.	$ cts.	$ cts.	$ cts.	$ cts.	$ cts.	$ cts.	
1		56 / ~~44~~			770 / ~~137~~	16 / ~~30~~	Abatement #2684		786 / ~~137~~	2nd Half Paid OCT - 5 1945					abated on 1st ½							6.06 Abated
2		56 / ~~44~~			770 / ~~137~~	16 / ~~30~~	" "		786 / ~~137~~	1st Half Paid SEP 5 1945 / 2nd Half Paid OCT - 5 1945					"	15 72 ✓						6.06 "
3		56 / ~~44~~			770 / ~~137~~	16 / ~~30~~	" "		786 / ~~137~~	1st Half Paid SEP 5 1945 / 2nd Half Paid OCT - 5 1945	10258 / 9937				"	15 72 ✓						6.06 "
4		56 / ~~44~~			770 / ~~137~~	16 / ~~30~~	" "		786 / ~~137~~	1st Half Paid SEP 5 1945 / 2nd Half Paid OCT - 5 1945					"							6.06 "
5										2nd Half Paid OCT 17 1945												
6		99			1362	30			1392	1st Half Paid JUN 27 1945 / 2nd Half Paid OCT 17 1945	10530 / 12634		1392 ✓			1392 ✓						
7		99			1362	30			1392	1st Half Paid JUN 27 1945												
8																						
9																						
10		34			469	10			478	PAID IN FULL NOV 27 1945	12023					478 ✓ 12						Pd $18.50 Int. penalty due
11																						
12																						
13																						
14																						
15																						
16																						
17																						
18																						
19																						
20																						
	14 / 114	628			8646	190			8830													

Assessment Roll and Tax List of Unplatted Real Property in the _____ of _____,

Form 4 CD 44-100-20-18 DOUGLAS, MINNEAPOLIS

Unplatted Real Estate Assessed at 33⅓ Per Cent of True and Full Value; Attached Machinery at 33⅓ Per Cent of True and Full Value. Homesteads, up to True and Full Value of $4000, Assessable at 20 per Cent, Class 3B; Remainder at 33⅓ Per Cent, Class 3.

	In Whose Name Assessed	To Whom Transferred		Description of Property: Subdivision	Sec. or Lot	Town or Block	Range	Number of Acres of Land (Acres / 100ths)	Sch. School District	Indicate Homestead Yes or No	Assessor's Valuation: True and Full Value of Lands Exclusive of Structures and Improvements (Dollars)	Structures & Improvements: True and Full Value of Build. Structures (Dollars)	True and Full Value of Machinery Only Attached to Real Estate (Dollars)	Total True and Full Value of Lands Including all Structures, Improvements and Machinery (Dollars)	Assessed Value of Homesteads up to $4,000 at 20 per cent, Class 3B (Dollars)	Assessed Value of Remainder at 33⅓ per cent Class 3 (Dollars)	Total Assessed Value of Lands including all Structures, Improvements and Machinery (Dollars)	Equalized Values: Total Assessed Value as Equalized by the Board of Review (Dollars)	Total Assessed Value as Equalized by the County Board (Dollars)	Total Assessed Value Equalized by the Department of Taxation (Dollars)	Sold for Taxes
	State of Minnesota		1	~~NE¼ of NE¼ Lot 1~~	11	141	31	5			158			158		53					
	Dally Cummings Est. ~~Mr. Mabel Cook Est.~~		2	~~NW¼ of NE¼~~ " 7				38.75		No	166 / 189			166 / 189		55 / 60	60		53		
	"	"	3	SW¼ of NE¼				40		"	222 / 240			222 / 240		74 / 80	80		70		
	"	"	4	~~SE¼ of NE¼~~ " 2				36.50		"	240 / 260	137 / 130		377 / 390		126 / 130	130		120		
			5																		
	H. O. Dolberg Harold A. & Velma L. Hamann		6	N½ of Lot 8 ~~NE¼ of NW¼~~				20.50		"	185 / 200	168 / 160		353 / 360		118 / 120 ~~120~~	120 ~~120~~		112		
	Edward Wield Arthur T. Gruppe		7	56 ~~SE¼ of Lot 8~~ ~~NW¼ of NW¼~~				10.25		"	105 / 114			105 / 114		35 / 38	35		33		
U.	" " "		8	~~SW¼ of NW¼~~ Lot 9				40		"	222 / 240			222 / 240		74 / 80	80		70		
U.	State of Minnesota		9	~~SE¼ of NW¼~~ " 6																	
	Albert Ruehl		10	N½ of S½ of Lot 8				10.25		"	105 / 114			105 / 114		35 / 38	38		33		
U. S.	Archer C. Hoe		11	~~NE¼ of SW¼~~ " 5				19.75		"	112 / 122	44 / 40		156 / 162		51 / 54	54		49		SOLD FOR TAXES
U. S.	Ole A. Larsen A. T. Gruppe		12	~~NW¼ of SW¼~~ " 10				22.50		"	194 / 210			194 / 210		65 / 70	70		62		
U. S.	Fred E. Long Agnes E. Long		13	~~SW¼ of SW¼~~ " 11				17		"	152 / 165			152 / 165		51 / 55	55		48		
U. S.	State ~~of Minnesota~~ ~~(Cert. to Mrs. Grace M. Jankowskis)~~		14	~~SE¼ of SW¼~~ " 4				33.56			—										SOLD FOR TAXES
	U. S. of America		15	" 12																	
U.	U. S. of America		16	NE¼ of SE¼																	
U. S.	Dally Cummings Est. ~~Mr. Mabel Cook Est.~~		17	NW¼ of SE¼				40		No	222 / 240			222 / 240		74 / 80	80		70		
U. S.	State of Minnesota		18	~~SW¼ of SE¼~~ " 3																	
U. S.	State of Minnesota (Cert. to D. V. Norton)		19	SE¼ of SE¼				40		No	194 / 200			194 / 200		65 / 70	70		62		SOLD FOR TAXES
			20																		
								335.50			2275	330		2605		875	875		782		
											2018 / 2119	347		2348 / 2466		782 / 823					

Cass County, Minnesota, for Taxes for the Year 1944.

	Valuations by School Districts as Equalized by Department of Taxation: District No. ..... Rate ..... Mills (Dollars)	District No. ..... Rate ..... Mills (Dollars)	District No. ..... Rate ..... Mills (Dollars)	District No. ..... Rate ..... Mills (Dollars)	Rate and Tax Less Homestead Exemption ..... Mills ($ cts.)	State Tax on Non-Homestead 2.44 ($ cts.)	Total General Tax ($ cts.)	Special Taxes ($ cts.)	Total Taxes ($ cts.)	Paid	When Paid: Month Day Year	Number of Receipt	March Settlement 1945 ($ cts.)	June Settlement 1945 ($ cts.)	Penalty ($ cts.)	November Settlement 1945 ($ cts.)	Penalty ($ cts.)	Collections to First Monday in January 1946 ($ cts.)	Penalty ($ cts.)	Delinquent on First Monday in January 1946 ($ cts.)	Total Delinquent Tax and Penalty ($ cts.)	Remarks
1																						
2	55				7.58	1.6			7.74	PAID IN FULL	MAY 31 1945											
3	74				10.19	2.2			10.40	PAID IN FULL	MAY 31 1945	4922		10.40								
4	126				17.34	3.8			17.72	PAID IN FULL	MAY 31 1945											
5																						
6	118				16.24	3.4			16.58	PAID IN FULL	OCT 25 1945	10932				16.58						
7	35				4.82	1.0			4.92	PAID IN FULL	MAY 15 1945											
8	74				10.19	2.2			10.40	PAID IN FULL	MAY 19 1945	4367		10.40								
9																						
10	35				4.82	1.0			4.92	PAID IN FULL	MAR 17 1945	3256	4.92									
11	51				7.02	1.4			7.16	PAID IN FULL	OCT 3 1945	10267				7.16						
12	65				8.94	2.0			9.14	2nd Half Paid 1st Half Paid	JUN 20 1945 JUN 1 1945	7047 6603		4.57 4.57								
13	51				7.02	1.4			7.16	PAID IN FULL	AUG 28 1945	9819										
14	70				9.64	2.0	Auditor's Assessment 1/14/45		9.84	PAID IN FULL	APR 3 1945	3622		9.84				7.16				9.84 added
15																						
16																						
17	74				10.19	2.2			10.40	PAID IN FULL	MAY 31 1945	4922		10.40								
18																						
19	65				8.94	2.0			9.14	2nd Half Paid 1st Half Paid	NOV 9 1945 JUN 8 1945	11146 6108		4.57 4.57		4.57						
20																						
	N.H. 823				11326	242			11568													

Assessment Roll and Tax List of Unplatted Real Property in the _____ of _____,

Unplatted Real Estate Assessed at 33⅓ Per Cent of True and Full Value; Attached Machinery at 33⅓ Per Cent of True and Full Value, Homesteads, up to True and Full Value of $4000, Assessable at 20 per Cent, Class 3B; Remainder at 33⅓ Per Cent, Class 3.

Form 4 CD BULLIS-BATE DORSEY, MINNEAPOLIS

In Whose Name Assessed	To Whom Transferred	Description of Property: Subdivision	Sec. or Lot	Town or Block	Range	Number of Acres of Land: Acres	Units	No. School District	Indicate Homestead Yes or No	Assessor's Valuation: True and Full Value of Lands Exclusive of Structures and Improvements (Dollars)	Structures & Improvements: True and Full Value of Buildings and Other Structures (Dollars)	Structures & Improvements: True and Full Value of Machinery Permanently Attached to Real Estate (Dollars)	Total True and Full Value of Lands Including all Structures, Improvements and Machinery (Dollars)	Assessed Value of Homesteads up to $4,000 at 20 per cent, Class 3B (Dollars)	Assessed Value of Remainder at 33⅓ per cent, Class 3 (Dollars)	Total Assessed Value of Lands Including all Structures, Improvements and Machinery (Dollars)	Equalized Values: Total Assessed Values as Equalized by the Board of Review (Dollars)	Total Assessed Value as Equalized by the County Board (Dollars)	Total Assessed Value as Equalized by the Department of Taxation (Dollars)	Sold for Taxes	Remarks
W.G. Quoracch		1 E½ of NE¼ of NE¼	12	141	31	20		5	No	139 / 130			139 / 130		46 / 43	50		44		SOLD FOR TAXES	
T.J. Tobin		2 W½ of NE¼ of NE¼				20			"	139 / 130			139 / 130		46 / 43	50		44		SOLD FOR TAXES	
		3 SW¼ of NE¼								178 / 170											
Barbara Ford		4 E½ of SE¼ of NE¼ less 2 acs.				18			Yes	134 / 128	158 / 150		302 / 288	60 / 58	61	61		58			
Melvin St. Willard		5 Pcls. x Verdes of W½ of SE¼ of NE¼				2			No	19 / 18	126 / 120		145 / 138		48 / 46	49 / 46		46			
		6 NE¼ of NW¼																			
State of Minnesota		7 ~~NW¼ of NW¼~~ Lot 1																			
		8 SW¼ of NW¼																			
		9 SE¼ of NW¼																			
Olaf Norby		10 Pcls. x Verdes in NW Corn SE¼ of SE¼				2			No	27 / 26	102 / 102		134 / 128		45 / 43	44 / 44		43		SOLD FOR TAXES	
State of Minnesota		11 E½ of NE¼ of SW¼																			
State of Minnesota		12 NW¼ of SW¼																			
Mrs. Bernard Eckman		13 ~~SW¼ of SW¼~~				1				9 / 10	79 / 75		88 / 85	14 / 18	17 / 19	17		17			
U. S. of America		14 SE¼ of SW¼																			
Bernard Eckman		15 Acs. NW¼ of SE¼				1				9 / 9			9 / 9	2 / 2		2		2			
Edward Cann		16 NE¼ of SE¼				40				443 / 420	422 / 402		865 / 822		288 / 274	294 / 274		274			
		17 NW¼ of SE¼				75				12 / 11			12 / 11		4 / 4	4 / 4		4			
Jam. Jerry Bernie Christie		18 SW¼ of SE¼ less 2 acs.				34				17 / 16	143 / 141		160 / 157		6 / 6	6 / 6		5			
Mrs. Nellie Wright		19 SE¼ of SE¼ less 6 acs.				34				184 / 180	340 / 341		524 / 521		119 / 127	127 / 127		113		SOLD FOR TAXES	
Alvin Kuba		20 2 acs. in 5E¼ of SE¼				2				185 / 176	40 / 40		225 / 216	45 / 43		48 / 43		43			
		21 " " " "				"				27 / 26	99 / 99		126 / 125								
		22 2 Pcls. x Pcls. in SW¼ of SE¼				1	25			14 / 13			14 / 13		5 / 5	5 / 5		4			
Basil F. Woodward		23 2 acs. in SE¼ of SE¼				2				29 / 30	30 / 30		59 / 60		20 / 19	20 / 19		19			
		Total				158				1515 / 1443	1760 / 1169		3275 / 2512	120 / 120	638 / 638	811 / 758		758			

Cass County, Minnesota, for Taxes for the Year 1944.

	Valuations by School Districts as Equalized by Department of Taxation: District No. ..... Rate ..... Mills	District No. 22 Rate 64 Mills	District No. ..... Rate ..... Mills	District No. ..... Rate ..... Mills	Rate and Tax Less Homestead Exemption ..... Mills	State Tax on Non-Homestead 2.44 Mills	Total General Tax	Special Taxes	Total Taxes	Paid	When Paid	Number of Receipt	March Settlement 1945	June Settlement 1945	Penalty	November Settlement 1945	Penalty	Collections to First Monday in January 1946	Penalty	Delinquent on First Monday in January 1946	Penalty	Total Delinquent Tax and Penalty	Remarks
	Dollars	Dollars	Dollars	Dollars	$ cts.	$ cts.	$ cts.	$ cts.	$ cts.		Month Day Year		$ cts.	$ cts.	$ cts.	$ cts.	$ cts.	$ cts.	$ cts.	$ cts.	$ cts.	$ cts.	
1		46			634	14			648													648	
2		46			634	14			649	PAID IN FULL	SEP 18 1945	10061				648 / 16							
3																							
4	# 60				826				826	PAID IN FULL	MAY 9 1945	3751		826									
5		48			660	14			674	2nd Half Paid / 1st Half Paid	OCT 28 1945 / JUN 27 1945	10820 / 1651		337		337							
6																							
7																							
8																							
9																							
10		45			620	14			634	PAID IN FULL	JUL 5 1945	7990		634	12								
11																							
12																							
13	# 18				248				248	PAID IN FULL	MAY 16 1945	4528		248									
14																							
15	# 2				28				28	PAID IN FULL	MAY 16 1945	4528		28									
16		288			3964	84			4048	PAID IN FULL	AUG 22 1945	9747				4048	101						
17		4			86	—			86	PAID IN FULL	JUN 28 1945	7454		56									
		6			82	02			84	PAID IN FULL	SEP 28 1945	10876				84	02						
18		119			1638	36			1674	PAID IN FULL	AUG 7 1945	9648				1674	44						
19	# 45				620				620	PAID IN FULL	FEB 8 1945	1069	620										
20		44			606	12			618	PAID IN FULL	MAY 9 1945	3751		618									
									68	PAID IN FULL	MAY 9 1945	3751		68									
		5			68	—			282	PAID IN FULL	APR 10 1945	2969		282									
		20	2nd # 105 / 1st # 171 / 276		276	06																	
					10960	196			11156														

Assessment Roll and Tax List of Unplatted Real Property in the ..... of ....., Cass County, Minnesota, for Taxes for the Year 1944.

Form 4 CD BUSINESS FORMS, MINNEAPOLIS

Unplatted Real Estate Assessed at 33⅓ Per Cent of True and Full Value; Attached Machinery at 33⅓ Per Cent of True and Full Value. Homesteads, up to True and Full Value of $4000, Assessable at 20 per Cent, Class 3B; Remainder at 33⅓ Per Cent, Class 3.

	IN WHOSE NAME ASSESSED	TO WHOM TRANSFERRED		DESCRIPTION OF PROPERTY: SUBDIVISION	Sec. or Lot	Town or Block	Range	Number of Acres of Land: Acres	100ths	No. S. Sch. District	Indicate Homestead Yes or No	ASSESSOR'S VALUATION: True and Full Value of Lands Exclusive of Structures and Improvements (Dollars)	STRUCTURES & IMPROVEMENTS: True and Full Value of Buildings and Other Structures (Dollars)	True and Full Value of Machinery Not Permanently Attached to Real Estate (Dollars)	Total True and Full Value of Lands Including all Structures, Improvements and Machinery (Dollars)	Assessed Value of Homesteads up to $4,000 at 20 per cent, Class 3B (Dollars)	Assessed Value of Remainder at 33⅓ per cent, Class 3 (Dollars)	Total Assessed Value of Lands Including all Structures, Improvements and Machinery (Dollars)	EQUALIZED VALUES: Total Assessed Value as Equalized by the Board of Review (Dollars)	Total Assessed Value as Equalized by the County Board (Dollars)	Total Assessed Value as Equalized by the Department of Taxation (Dollars)	SOLD FOR TAXES
	U. S. of America		1	~~N E ¼ of N E ¼~~ Lot 1	13	141	31			5												
	U. S. of America		2	N W ¼ of N E ¼ " 2																		
	State of Minnesota		3	S W ¼ of N E ¼ " 6																		
	U. S. of America		4	S E ¼ of N E ¼ " 5																		
	State of Minnesota		5	W ½ of " 4																		
	State of Minnesota		6	~~N E ¼ of N W ¼~~ " 7																		
	U. S. of America		7	~~N W ¼ of N W ¼~~ " 3																		
	U. S. of America		8	S W ¼ of N W ¼																		
	U. S. of America		9	S E ¼ of N W ¼																		
	State of Minnesota		10	" 8																		
	U. S. of America		11	N E ¼ of S W ¼																		
	U. S. of America		12	N W ¼ of S W ¼																		
	U. S. of America		13	S W ¼ of S W ¼																		
	U. S. of America	Hugh T. Norton	14	S E ¼ of S W ¼ Beaulieu Bldg				37			Yes	208 198 225	504 480		712 678 705	142 136 141		101	154		136	
			15																			
	U. S. of America		16	N E ¼ of S E ¼																		
	U. S. of America		17	N W ¼ of S E ¼																		
	~~State of Minnesota~~ ~~(Cont to Ernest Collins)~~	Marian Hamlin	18	S W ¼ of S E ¼				48				208 198 225			208 198 225		69 66 75	75		66		
	U. S. of America		19	S E ¼ of S E ¼																		
	State of Minnesota		20	E ½ of Lot 4																		
								77				410 396 416	410 504		820 876 920		141 126 142	75 66 69	216		202	
				OK JM																		

	VALUATIONS BY SCHOOL DISTRICTS AS EQUALIZED BY DEPARTMENT OF TAXATION: District No. ..... Exemption ..... Mills	District No. 5 Rate 13.166 Mills	District No. ..... Rate ..... Mills	District No. ..... Rate ..... Mills	Rate and Tax Less Homestead Exemption ..... Mills	State Tax on Non-Homestead 24 2.4 Mills	TOTAL GENERAL TAX	SPECIAL TAXES				TOTAL TAXES		PAID	WHEN PAID	Number of Receipt	March Settlement 1945	June Settlement 1945	Penalty	November Settlement 1945	Penalty	Collections to First Monday in January 1946	Penalty	Delinquent on First Monday in January 1946	Penalty	Total Delinquent Tax and Penalty	REMARKS
	Dollars	Dollars	Dollars	Dollars	$ cts.	$ cts.	$ cts.	$ cts.	$ cts.	$ cts.	$ cts.	$ cts.			Month Day Year		$ cts.	$ cts.	$ cts.	$ cts.	$ cts.	$ cts.	$ cts.	$ cts.	$ cts.	$ cts.	
1													1														
2													2														
3													3														
4													4														
5													5														
6													6														
7													7														
8													8														
9													9														
10													10														
11													11														
12													12														
13													13														
14	H 142				1954							1954	14	2nd Half Paid 1st Half Paid	NOV 9 1945 JUN 8 1945	11186 6108		977		977						
15													15														
16													16														
17													17														
18	67				950	20						970	18	PAID IN FULL	MAY 22 1945	5284		970									
19													19														
20													20														
	H 142 NH 69 211				2904	20						2924															

Form 4 CD

Assessment Roll and Tax List of Unplatted Real Property in the _____ of _____,

Unplatted Real Estate Assessed at 33⅓ Per Cent of True and Full Value; Attached Machinery at 33⅓ Per Cent of True and Full Value, Homesteads, up to True and Full Value of $4000, Assessable at 20 per Cent, Class 3B; Remainder at 33⅓ Per Cent, Class 3.

Cass County, Minnesota, for Taxes for the Year 1944.

	In Whose Name Assessed	To Whom Transferred		Description of Property: Subdivision	Sec. or Lot	Town or Block	Range	Number of Acres of Land: Acres	100ths	Sec. 5, Road District	Indicate Homestead Yes or No	Assessor's Valuation: True and Full Value of Lands Exclusive of Structures and Improvements (Dollars)	Structures & Improvements: True and Full Value of Buildings and Other Structures (Dollars)	True and Full Value of Machinery Attached to Real Estate (Dollars)	Total True and Full Value of Lands Including all Structures, Improvements and Machinery (Dollars)	Assessed Value of Homesteads up to $4,000 at 20 per cent, Class 3B (Dollars)	Assessed Value of Remainder at 33⅓ per cent Class 3 (Dollars)	Total Assessed Value of Lands including all Structures, Improvements and Machinery (Dollars)	Equalized Values: Total Assessed Value as Equalized by the Board of Review (Dollars)	Total Assessed Value as Equalized by the County Board (Dollars)	Total Assessed Value as Equalized by the Department of Taxation (Dollars)	Sold for Taxes	Remarks
	State of Minnesota		1	~~N E ¼ of N E ¼~~ Lot 2	14	141	31			5													
	State of Minnesota		2	~~N W ¼ of N E ¼~~ " 3																			
	U. S. of America		3	S W ¼ of N E ¼																			
	U. S. of America		4	S E ¼ of N E ¼																			
	State of Minnesota (Cert to R. D. Norton)		5	" 1				13	14		No	47	45 51		47	45 51		16	15 17	17		15	SOLD FOR TAXES	
	U. S. of America		6	N E ¼ of N W ¼																			
	U. S. of America		7	N W ¼ of N W ¼																			
	U. S. of America		8	S W ¼ of N W ¼																			
	U. S. of America		9	S E ¼ of N W ¼																			
			10																				
	U. S. of America		11	N E ¼ of S W ¼																			
	U. S. of America		12	N W ¼ of S W ¼																			
	U. S. of America		13	S W ¼ of S W ¼																			
	U. S. of America		14	S E ¼ of S W ¼																			
			15																				
	U. S. of America		16	N E ¼ of S E ¼																			
	U. S. of America		17	N W ¼ of S E ¼																			
	U. S. of America		18	S W ¼ of S E ¼																			
	U. S. of America		19	S E ¼ of S E ¼																			
			20																				
								13	14			51			51			17	17		15		
												45			45			15					
												47			47			16					

	Valuations by School Districts as Equalized by Department of Taxation: District No. ..... Rate ..... Mills	District No. 5 Rate 16 13.7 Mills	District No. ..... Rate ..... Mills	District No. ..... Rate ..... Mills	Rate and Tax Less Homestead Exemption ..... Mills	State Tax on Non-Homestead 2.4 Mills	Total General Tax	Special Taxes						Total Taxes	Paid	When Paid	Number of Receipt	March Settlement 1945	June Settlement 1945	Penalty	November Settlement 1945	Penalty	Collections to First Monday in January 1946	Penalty	Delinquent on First Monday in January 1946	Penalty	Total Delinquent Tax and Penalty	Remarks
	Dollars	Dollars	Dollars	Dollars	$ cts.	$ cts.	$ cts.	$ cts.	$ cts.	$ cts.	$ cts.	$ cts.	$ cts.	$ cts.		Month Day Year		$ cts.	$ cts.	$ cts.	$ cts.	$ cts.	$ cts.	$ cts.	$ cts.	$ cts.	$ cts.	
1																												
2																												
3																												
4																												
5		16			220	04								224		2nd Half Paid NOV 9 1945 1st Half Paid JUN 8 1945	6118 6108		112		112						
6																												
7																												
8																												
9																												
10																												
11																												
12																												
13																												
14																												
15																												
16																												
17																												
18																												
19																												
20																												
	NH	16			220	04								224														

Assessment Roll and Tax List of Unplatted Real Property in the _____ of _____,

Form 4 CD BILLER-DAVIS COMPANY, WINONA, MINN.

Unplatted Real Estate Assessed at 33⅓ Per Cent of True and Full Value; Attached Machinery at 33⅓ Per Cent of True and Full Value. Homesteads, up to True and Full Value of $4000, Assessable at 20 per Cent, Class 3B; Remainder at 33⅓ Per Cent, Class 3.

	In Whose Name Assessed	To Whom Transferred		Description of Property: Subdivision	Sec. or Lot	Town or Block	Range	Number of Acres of Land (Acres / 100ths)	No. School District	Indicate Homestead Yes or No	Assessor's Valuation: True and Full Value of Lands Exclusive of Structures and Improvements (Dollars)	Structures & Improvements: True and Full Value of Buildings and Other Structures (Dollars)	True and Full Value of Machinery Attached to Real Estate (Dollars)	Total True and Full Value of Lands Including all Structures, Improvements and Machinery (Dollars)	Assessed Value of Homesteads up to $4,000 at 20 per cent Class 3B (Dollars)	Assessed Value of Remainder at 33⅓ per cent Class 3 (Dollars)	Total Assessed Value of Lands Including all Structures, Improvements and Machinery (Dollars)	Equalized Values: Total Assessed Value as Equalized by the Board of Review (Dollars)	Total Assessed Value as Equalized by the County Board (Dollars)	Total Assessed Value as Equalized by the Department of Taxation (Dollars)	Sold for Taxes
G.	U. S. of America		1	NE ¼ of NE ¼	15	141	31		5												
	U. S. of America		2	NW ¼ of NE ¼																	
	U. S. of America		3	SW ¼ of NE ¼																	
	Alex Martinson		4	SE ¼ of NE ¼ less 3½a.				38		No	280	367 / 303		280	367 / 303	93	101 / 101	101		89		
	A. C. Shea		5	3½a. of SE ¼ of NE ¼				2		No	27	36 / 30		27	36 / 30	9	12 / 10	10		9		SOLD FOR TAXES
G.	U. S. of America		6	NE ¼ of NW ¼																	
	U. S. of America		7	NW ¼ of NW ¼																	
U.	U. S. of America		8	SW ¼ of NW ¼																	
U.	U. S. of America		9	SE ¼ of NW ¼																	
K.			10																		
U.	U. S. of America		11	NE ¼ of SW ¼																	
U.	U. S. of America		12	NW ¼ of SW ¼																	
U.	U. S. of America		13	SW ¼ of SW ¼																	
U.	U. S. of America		14	SE ¼ of SW ¼																	
			15																		
U.	U. S. of America		16	NE ¼ of SE ¼																	
U. S.	U. S. of America		17	NW ¼ of SE ¼																	
U. S.	U. S. of America		18	SW ¼ of SE ¼																	
U. S.	U. S. of America		19	SE ¼ of SE ¼																	
			20																		
								40				222			222		111	111		91	
								175 m				293			293		98				
												307			307		102				

Cass County, Minnesota, for Taxes for the Year 1944.

	Valuations by School Districts as Equalized by Department of Taxation: District No. ..... Rate ..... Mills (Dollars)	District No. 5 Rate 37.14 Mills (Dollars)	District No. ..... Rate ..... Mills (Dollars)	District No. ..... Rate ..... Mills (Dollars)	Rate and Tax Less Homestead Exemption ..... Mills ($ cts.)	State Tax on Non-Homestead 2.94 Mills ($ cts.)	Total General Tax ($ cts.)	Special Taxes ($ cts.)	Special Taxes ($ cts.)	Special Taxes ($ cts.)	Special Taxes ($ cts.)	Total Taxes ($ cts.)		Paid	When Paid: Month Day Year	Number of Receipt	March Settlement 1945 ($ cts.)	June Settlement 1945 ($ cts.)	Penalty ($ cts.)	November Settlement 1945 ($ cts.)	Penalty ($ cts.)	Collections to First Monday in January 1946 ($ cts.)	Penalty ($ cts.)	Delinquent on First Monday in January 1946 ($ cts.)	Total Delinquent Tax and Penalty ($ cts.)	Remarks
1													1														
2													2														
3													3														
4		93			1280	28						1308	4	PAID IN FULL	JUN 27 1945	2617		1308 ✓									
5		9			124	02						126	5													126	
6													6														
7													7														
8													8														
9													9														
10													10														
11													11														
12													12														
13													13														
14													14														
15													15														
16													16														
17													17														
18													18														
19													19														
20													20														
	Nt	102			1404	30						1434															

Assessment Roll and Tax List of Unplatted Real Property in the _____ of _____,

Unplatted Real Estate Assessed at 33⅓ Per Cent of True and Full Value; Attached Machinery at 33⅓ Per Cent of True and Full Value, Homesteads, up to True and Full Value of $4000, Assessable at 20 per Cent, Class 3B; Remainder at 33⅓ Per Cent, Class 3.

Form 4 CD BILLING-DATE COMPANY, MINNEAPOLIS

	In Whose Name Assessed	To Whom Transferred		Description of Property: Subdivision	Sec. or Lot	Town or Block	Range	Number of Acres of Land: Acres	100ths	No. School District	Indicate Homestead Yes or No	Assessor's Valuation: True and Full Value of Lands Including Structures and Improvements (Dollars)	Structures & Improvements: True and Full Value of Buildings and Other Structures (Dollars)	True and Full Value of Machinery Permanently Attached to Real Estate (Dollars)	Total True and Full Value of Lands Including all Structures, Improvements and Machinery (Dollars)	Assessed Value of Homesteads up to $4000 at 20 per Cent Class 3B (Dollars)	Assessed Value of Remainder at 33⅓ per cent Class 3 (Dollars)	Total Assessed Value of Lands Including all Structures, Improvements and Machinery (Dollars)	Equalized Values: Total Assessed Value as Equalized by the Board of Review (Dollars)	Total Assessed Value as Equalized by the County Board (Dollars)	Total Assessed Value as Equalized by the Department of Taxation (Dollars)	Sold for Taxes
	State of Minnesota		1	NE ¼ of NE ¼	16	141	31			5												
	State of Minnesota		2	NW ¼ of NE ¼																		
	State of Minnesota		3	SW ¼ of NE ¼																		
	State of Minnesota		4	SE ¼ of NE ¼																		
			5																			
	State of Minnesota		6	NE ¼ of NW ¼																		
	State of Minnesota		7	NW ¼ of NW ¼																		
	State of Minnesota		8	SW ¼ of NW ¼																		
	State of Minnesota		9	SE ¼ of NW ¼																		
			10																			
	Herman Shelberg, The Keystone Land Co., Louis T. Lambert ½		11	NE ¼ of SW ¼				40			No	296	282 / 321		296	282 / 321	99	94 / 107	107	94		SOLD FOR TAXES
	" " "		12	NW ¼ of SW ¼				40			No	296	282 / 321		296	282 / 321	99	94 / 107	107	94		SOLD FOR TAXES
	State of Minnesota		13	SW ¼ of SW ¼																		
	State of Minnesota		14	SE ¼ of SW ¼																		
			15																			
	State of Minnesota		16	NE ¼ of SE ¼																		
	Herman Shelberg, The Keystone Land Co., Louis T. Lambert 1/4		17	NW ¼ of SE ¼				40			No	296	282 / 321		296	282 / 321	99	94 / 107	107	94		SOLD FOR TAXES
	State of Minnesota		18	SW ¼ of SE ¼																		
	State of Minnesota		19	SE ¼ of SE ¼																		
			20																			
								120					962 / 846 / 888			962 / 846 / 888		321 / 282 / 297	321	282		

	Valuations by School Districts as Equalized by Department of Taxation: District No. ..... Rate ..... Mills (Dollars)	District No. ..... Rate ..... Mills (Dollars)	District No. ..... Rate ..... Mills (Dollars)	District No. ..... Rate ..... Mills (Dollars)	Rate and Tax Less Homestead Exemption ..... Mills ($ cts.)	State Tax on Non-Homestead ..... Mills ($ cts.)	Total General Tax ($ cts.)	Special Taxes ($ cts.)				Total Taxes ($ cts.)		Paid	When Paid: Month	Day	Year	Number of Receipt	March Settlement 1945 ($ cts.)	June Settlement 1945 ($ cts.)	Penalty ($ cts.)	November Settlement 1945 ($ cts.)	Penalty ($ cts.)	Collections to First Monday in January 1945 ($ cts.)	Penalty ($ cts.)	Delinquent on First Monday in January 1946 ($ cts.)	Total Delinquent Tax and Penalty ($ cts.)	Remarks
1													1																
2													2																
3													3																
4													4																
5													5																
6													6																
7													7																
8													8																
9													9																
10													10																
11	99				1362	30						1392	11													1392			
12	99				1362	30						1392	12													1392			
13													13																
14													14																
15													15																
16													16																
17	99				1362	30						1392	17													1392			
18													18																
19													19																
20													20																
	Nit 297				4066	90						4176																	

Form 4 CD BULLER-DAVIS COMPANY, MINNEAPOLIS

Assessment Roll and Tax List of Unplatted Real Property in the ..... of ....., Cass County, Minnesota, for Taxes for the Year 1944.

Unplatted Real Estate Assessed at 33⅓ Per Cent of True and Full Value; Attached Machinery at 33⅓ Per Cent of True and Full Value, Homesteads, up to True and Full Value of $4000, Assessable at 20 per Cent, Class 3B; Remainder at 33⅓ Per Cent, Class 3.

	In Whose Name Assessed	To Whom Transferred		Description of Property: Subdivision	Sec. or Lot	Town or Block	Range	Number of Acres of Land: Acres	100ths	No. School District	Indicate Homestead Yes or No	Assessor's Valuation: True and Full Value of Lands Exclusive of Structures and Improvements (Dollars)	Structures & Improvements: True and Full Value of Buildings and Other Structures (Dollars)	True and Full Value of Machinery Permanently Attached to Real Estate (Dollars)	Total True and Full Value of Lands Including all Structures, Improvements and Machinery (Dollars)	Assessed Value of Homesteads up to $1,600 at 20 per cent Class 3B (Dollars)	Assessed Value of Remainder at 33⅓ per cent Class 3 (Dollars)	Total Assessed Value of Lands Including all Structures, Improvements and Machinery (Dollars)	Equalized Values: Total Assessed Value as Equalized by the County Board of Review (Dollars)	Total Assessed Value as Equalized by the County Board (Dollars)	Total Assessed Value as Equalized by the Department of Taxation (Dollars)	Sold for Taxes
	U. S. of America		1	~~N E ¼ of N E ¼~~ Lot 1	17	141	31			5												
	U. S. of America		2	~~N W ¼ of N E ¼~~ " 2																		
	U. S. of America		3	S W ¼ of N E ¼																		
	U. S. of America		4	S E ¼ of N E ¼																		
			5																			
	U. S. of America		6	N E ¼ of N W ¼																		
	U. S. of America		7	N W ¼ of N W ¼																		
	U. S. of America		8	S W ¼ of N W ¼																		
	U. S. of America		9	S E ¼ of N W ¼																		
			10																			
	U. S. of America		11	N E ¼ of S W ¼																		
	~~Leonard Peterson~~	U. S. of America	12	N W ¼ of S W ¼				40				200	296	282 321		296	282 321		99	94 107	107	94	SOLD FOR TAXES
	U. S. of America		13	S W ¼ of S W ¼																		
	U. S. of America		14	S E ¼ of S W ¼																		
			15																			
	U. S. of America		16	N E ¼ of S E ¼																		
	U. S. of America		17	N W ¼ of S E ¼																		
	State of Minnesota		18	S W ¼ of S E ¼																		
	U. S. of America		19	S E ¼ of S E ¼																		
			20																			
								40					321			321			107	107		94
								KAM					282			282			94			
													296			296			99			

	Valuations by School Districts as Equalized by Department of Taxation: District No. ..... Rate ..... Mills	District No. 5 Rate 3.16 Mills	District No. ..... Rate ..... Mills	District No. ..... Rate ..... Mills	Rate and Tax Less Homestead Exemption ..... Mills	State Tax on Non-Homestead 2.44 Mills	Total General Tax	Special Taxes	Total Taxes		Paid	When Paid: Month	Day	Year	Number of Receipt	March Settlement 1945	June Settlement 1945	Penalty	November Settlement 1945	Penalty	Collections to First Monday in January 1946	Penalty	Delinquent on First Monday in January 1946	Total Delinquent Tax and Penalty	Remarks
	Dollars	Dollars	Dollars	Dollars	$ cts.	$ cts.	$ cts.	$ cts.	$ cts.							$ cts.	$ cts.	$ cts.	$ cts.	$ cts.	$ cts.	$ cts.	$ cts.	$ cts.	
1										1															
2										2															
3										3															
4										4															
5										5															
6										6															
7										7															
8										8															
9										9															
10										10															
11										11															
12		99			1362	30			1392	12	PAID IN FULL	APR	9	1945	29622		1392								
13										13															
14										14															
15										15															
16										16															
17										17															
18										18															
19										19															
20										20															
	NH	99			1362	30			1392																

Assessment Roll and Tax List of Unplatted Real Property in the _____ of _____,

Unplatted Real Estate Assessed at 33⅓ Per Cent of True and Full Value; Attached Machinery at 33⅓ Per Cent of True and Full Value, Homesteads, up to True and Full Value of $4000, Assessable at 20 per Cent, Class 3B; Remainder at 33⅓ Per Cent, Class 3.

Form 4 CD Miller-Data Printers, Minneapolis

	In Whose Name Assessed	To Whom Transferred	Description of Property: Subdivision	Sec. or Lot	Town or Block	Range	Number of Acres of Land (Acres / 100ths)	No. School District	Indicate Homestead Yes or No	Assessor's Valuation: True and Full Value of Lands Exclusive of Structures and Improvements (Dollars)	Structures & Improvements: True and Full Value of Buildings and Other Structures (Dollars)	True and Full Value of Machinery Permanently Attached to Real Estate (Dollars)	Total True and Full Value of Lands Including all Structures, Improvements and Machinery (Dollars)	Assessed Value of Homesteads up to $4,000 at 20 per cent, Class 3B (Dollars)	Assessed Value of Remainder at 33⅓ per cent Class 3 (Dollars)	Total Assessed Value of Lands Including all Structures, Improvements and Machinery (Dollars)	Equalized Values: Total Assessed Value as Equalized by the Board of Review (Dollars)	Total Assessed Value as Equalized by the County Board (Dollars)	Total Assessed Value as Equalized by the Department of Taxation (Dollars)	Sold for Taxes
1	U. S. of America		NE ¼ of NE ¼	18	141	31	5													
2	U. S. of America		NW ¼ of NE ¼																	
3	U. S. of America		SW ¼ of NE ¼																	
4	U. S. of America		SE ¼ of NE ¼																	
5																				
6	U. S. of America		NE ¼ of NW ¼																	
7	Noble Darney		~~NW ¼ of NW ¼~~ Lot 1 less 1½				47.02		Yes	347 ~~375~~ 330			347 ~~375~~ 330		116 ~~125~~ 110	125		110		SOLD FOR TAXES
8	~~Frank Noble & Walter~~ (Andrew P. + Florence R. Darney)		SW ¼ of NW ¼ Lot 2				56.16		Yes	370 ~~400~~ 360	305 ~~290~~		675 ~~690~~ 670	125 ~~138~~ 134		138		128		
9	U. S. of America		SE ¼ of NW ¼																	
10	U. S. of America		Lot 3 of Sy # 34																	
11	U. S. of America		~~NE ¼ of SW ¼~~																	
12	State of Minnesota		~~NW ¼ of SW ¼~~ Lot 3 N of Sy # 34																	
13	U. S. of America		~~SW ¼ of SW ¼~~ Lot 4																	
14	U. S. of America		SE ¼ of SW ¼																	
15																				
16	U. S. of America		NE ¼ of SE ¼																	
17	U. S. of America		NW ¼ of SE ¼																	
18	U. S. of America		SW ¼ of SE ¼																	
19	U. S. of America		SE ¼ of SE ¼																	
20																				
							163.68			785	290		1065	131	125	213		238		
										682			972	128	110					
										717	305		1022	126	116					

	Valuations by School Districts as Equalized by Department of Taxation: District No. ..... Rate ..... Mills	District No. 8 Rate 13.5 Mills	District No. ..... Rate ..... Mills	District No. ..... Rate ..... Mills	Rate and Tax Less Homestead Exemption ..... Mills	State Tax on Non-Homestead 2.4 Mills	Total General Tax	Special Taxes	Total Taxes	Paid	When Paid	Number of Receipt	March Settlement 1945	June Settlement 1945	Penalty	November Settlement 1945	Penalty	Collection to First Monday in January 1946	Penalty	Delinquent on First Monday in January 1946	Penalty	Total Delinquent Tax and Penalty	Remarks
	Dollars	Dollars	Dollars	Dollars	$ cts.	$ cts.	$ cts.	$ cts.	$ cts.		Month Day Year		$ cts.	$ cts.	$ cts.	$ cts.	$ cts.	$ cts.	$ cts.	$ cts.	$ cts.	$ cts.	
1																							
2																							
3																							
4																							
5																							
6																							
7		116			1596	34			1630		2nd Half Paid SEP 5 1945	9950		815		815							
8	14	135			1858				1858		1st Half Paid MAY 29 1945 / 2nd Half Paid SEP 5 1945 / 1st Half Paid MAY 29 1945	9948 / 9957		929		929							
9																							
10																							
11																							
12																							
13																							
14																							
15																							
16																							
17																							
18																							
19																							
20																							
	14	135																					
	14	116			3454	34			3488														
		251																					

Assessment Roll and Tax List of Unplatted Real Property in the _____ of _____,

Form 4 CD

Unplatted Real Estate Assessed at 33⅓ Per Cent of True and Full Value; Attached Machinery at 33⅓ Per Cent of True and Full Value, Homesteads, up to True and Full Value of $4000, Assessable at 20 per Cent, Class 3B; Remainder at 33⅓ Per Cent, Class 3.

	In Whose Name Assessed	To Whom Transferred	Description of Property: Subdivision	Sec. or Lot	Town or Block	Range	Number of Area of Land: Acres	100ths	No. School District	Indicate Homestead Yes or No	Assessor's Valuation: True and Full Value of Lands Exclusive of Structures and Improvements (Dollars)	Structures & Improvements: True and Full Value of Buildings and Other Structures (Dollars)	True and Full Value of Machinery Permanently Attached to Real Estate (Dollars)	Total True and Full Value of Lands Including all Structures, Improvements and Machinery (Dollars)	Assessed Value of Homesteads up to $4000 at 20 per cent, Class 3B (Dollars)	Assessed Value of Remainder at 33⅓ per cent Class 3 (Dollars)	Total Assessed Value of Lands Including all Structures, Improvements, and Machinery (Dollars)	Equalized Values: Total Assessed Value as Equalized by the Board of Review (Dollars)	Total Assessed Value as Equalized by the County Board (Dollars)	Total Assessed Value as Equalized by the Department of Taxation (Dollars)	Sold for Taxes	Remarks
1	U. S. of America		NE ¼ of NE ¼	19	141	31			5													
2	U. S. of America		NW ¼ of NE ¼																			
3	U. S. of America		SW ¼ of NE ¼																			
4	State of Minnesota		SE ¼ of NE ¼																			
5																						
6	U. S. of America		NE ¼ of NW ¼																			
7	State of Minnesota		~~NW ¼ of NW ¼~~ Lot 1																			
8	U. S. of America		~~SW ¼ of NW ¼~~ " 2																			
9	U. S. of America		SE ¼ of NW ¼																			
10																						
11	U. S. of America		NE ¼ of SW ¼											1199	338							
12	Henry W. & Orvella Luedke		~~NW ¼ of SW ¼~~ " 3				53.48			Yes	425	824		1249	250		249		238			
13	" "		~~SW ¼ of SW ¼~~ " 4				52			Yes	291	55		346	58	5	63		55			
14	Friedrich G. & Gabriel W. Jorgenson		SE ¼ of SW ¼				40			No	296	321		617	124	99	107		94			
15																						
16	State of Minnesota		NE ¼ of SE ¼																			
17	U. S. of America		NW ¼ of SE ¼																			
18	State of Minnesota		SW ¼ of SE ¼																			
19	State of Minnesota		SE ¼ of SE ¼																			
20																						
							144.48				1096	785		1881	312	107	419		387			
							144.48				964			1749	293	94						
											1012	824		1836	308	99						

	Valuations by School Districts as Equalized by Department of Taxation: District No. ..... Rate ..... Mills (Dollars)	District No. 5 Rate 37 Mills (Dollars)	District No. ..... Rate ..... Mills (Dollars)	District No. ..... Rate ..... Mills (Dollars)	Rate and Tax Less Homestead Exemption ..... Mills ($ cts.)	State Tax on Non-Homestead 2.1 Mills ($ cts.)	Total General Tax ($ cts.)	Special Taxes ($ cts.)	Special Taxes ($ cts.)	Special Taxes ($ cts.)	Special Taxes ($ cts.)	Total Taxes ($ cts.)		Paid: When Paid Month Day Year	Number of Receipt	March Settlement 1945 ($ cts.)	June Settlement 1945 ($ cts.)	Penalty ($ cts.)	November Settlement 1945 ($ cts.)	Penalty ($ cts.)	Collections to First Monday in January 1946 ($ cts.)	Penalty ($ cts.)	Delinquent on First Monday in January 1946 ($ cts.)	Total Delinquent Tax and Penalty ($ cts.)	Remarks
1													1												
2													2												
3													3												
4													4												
5													5												
6													6												
7													7												
8													8												
9													9												
10													10												
11													11												
12		# 250			34.42							34.42	12	PAID IN FULL MAY 9 1945	4220		34.42								
13		# 58			7.98							7.98	13	PAID IN FULL MAY 9 1945	4220		7.98								
14		99			13.62	30						13.92	14	PAID IN FULL JUN 28 1945	4660		13.92								
15													15												
16													16												
17													17												
18													18												
19													19												
20													20												
		# 308 NH 99 407			56.02	30						56.32													

Form 1 CD BLAKE-DAVIS COMPANY, MINNEAPOLIS

Assessment Roll and Tax List of Unplatted Real Property in the ..... of ....., ...

Unplatted Real Estate Assessed at 33⅓ Per Cent of True and Full Value; Attached Machinery at 33⅓ Per Cent of True and Full Value, Homesteads, up to True and Full Value of $4000, Assessable at 20 per Cent, Class 3B; Remainder at 33⅓ Per Cent, Class 3.

In Whose Name Assessed	To Whom Transferred		Description of Property: Subdivision	Sec. or Lot	Town or Block	Range	Number of Acres of Land: Acres	100ths	No. School District	Indicate Homestead Yes or No	Assessor's Valuation: True and Full Value Exclusive of Structures and Improvements (Dollars)	Structures & Improvements: True and Full Value of all Other Structures (Dollars)	True and Full Value of Machinery Permanently Attached to Real Estate (Dollars)	Total True and Full Value of all Structures, Improvements and Machinery (Dollars)	Assessed Value of Homesteads up to $4,000 at 20 per cent Class 3B (Dollars)	Assessed Value of Remainder at 33⅓ per cent Class 3 (Dollars)	Total Assessed Value of Lands Including all Structures, Improvements and Machinery (Dollars)	Equalized Values: Total Assessed Value as Equalized by the Board of Review (Dollars)	Total Assessed Value as Equalized by the County Board (Dollars)	Total Assessed Value as Equalized by the Department of Taxation (Dollars)	Sold for Taxes
State of Minnesota		1	NE ¼ of NE ¼	20	141	31			5												
U. S. of America		2	NW ¼ of NE ¼																		
U. S. of America		3	SW ¼ of NE ¼																		
State of Minnesota		4	SE ¼ of NE ¼																		
		5																			
U. S. of America		6	NE ¼ of NW ¼																		
U. S. of America		7	NW ¼ of NW ¼																		
U. S. of America		8	SW ¼ of NW ¼																		
U. S. of America		9	SE ¼ of NW ¼																		
		10																			
U. S. of America		11	NE ¼ of SW ¼																		
U. S. of America		12	NW ¼ of SW ¼																		
State of Minnesota		13	SW ¼ of SW ¼																		
U. S. of America		14	SE ¼ of SW ¼																		
		15																			
State of Minnesota		16	NE ¼ of SE ¼																		
U. S. of America		17	NW ¼ of SE ¼																		
U. S. of America		18	SW ¼ of SE ¼																		
State of Minnesota	John H. Robinson	19	SE ¼ of SE ¼																		
		20																			

Cass County, Minnesota, for Taxes for the Year 1944.

	Valuations by School Districts as Equalized by Department of Taxation: District No. ..... Rate ..... Mills (Dollars)	District No. ..... Rate ..... Mills (Dollars)	District No. ..... Rate ..... Mills (Dollars)	District No. ..... Rate ..... Mills (Dollars)	Rate and Tax Less Homestead Exemption ..... Mills ($ cts.)	State Tax on Non-Homestead ..... Mills ($ cts.)	Total General Tax ($ cts.)	Special Taxes ($ cts.)	Special Taxes ($ cts.)	Special Taxes ($ cts.)	Total Taxes ($ cts.)		Paid	When Paid: Month	Day	Year	Number of Receipt	March Settlement 1943 ($ cts.)	June Settlement 1943 ($ cts.)	Penalty ($ cts.)	November Settlement 1943 ($ cts.)	Penalty ($ cts.)	Collections to First Monday in January 1945 ($ cts.)	Penalty ($ cts.)	Delinquent on First Monday in January 1945 ($ cts.)	Total Delinquent Tax and Penalty ($ cts.)	Remarks
1													1														
2													2														
3													3														
4													4														
5													5														
6													6														
7													7														
8													8														
9													9														
10													10														
11													11														
12													12														
13													13														
14													14														
15													15														
16													16														
17													17														
18													18														
19													19														
20													20														

Assessment Roll and Tax List of Unplatted Real Property in the _____ of _____,

Unplatted Real Estate Assessed at 33⅓ Per Cent of True and Full Value; Attached Machinery at 33⅓ Per Cent of True and Full Value, Homesteads, up to True and Full Value of $4000, Assessable at 20 per Cent, Class 3B; Remainder at 33⅓ Per Cent, Class 3.

Form 4 CD Hallin-Sayre Company, Minneapolis

	IN WHOSE NAME ASSESSED	TO WHOM TRANSFERRED	DESCRIPTION OF PROPERTY: SUBDIVISION	Sec. or Lot	Town or Block	Range	Number of Acres of Land: Acres	100ths	No. S.-Dist.	Indicate Homestead Yes or No	ASSESSOR'S VALUATION: True and Full Value of Lands Exclusive of Structures and Improvements (Dollars)	Structures & Improvements: True and Full Value of Buildings and Other Structures (Dollars)	True and Full Value of Machinery Permanently Attached to Real Estate (Dollars)	Total True and Full Value of Lands Including all Structures, Improvements and Machinery (Dollars)	Assessed Homestead up to $4000 at 20 per cent Class 3B (Dollars)	Assessed Value of Remainder at 33⅓ per cent Class 3 (Dollars)	EQUALIZED VALUES: Total Assessed Value of Lands Including all Structures, Improvements and Machinery (Dollars)	Total Assessed Value as Equalized by the County Board (Dollars)	Total Assessed Value as Equalized by Department of Taxation (Dollars)	SOLD FOR TAXES
1	Nels O. Olson		NE ¼ of NE ¼	21	141	31	40		5	No	222 211/240			222 211/240		74 70/80	80	70		SOLD FOR TAXES
2	"		NW ¼ of NE ¼				40			No	222 211/240			222 211/240		74 70/80	80	70		SOLD FOR TAXES
3	"		SW ¼ of NE ¼				40			No	222 211/240			222 211/240		74 70/80	80	70		SOLD FOR TAXES
4	"		SE ¼ of NE ¼				40			No	222 211/240			222 211/240		74 70/80	80	70		SOLD FOR TAXES
5																				
6	"		NE ¼ of NW ¼				40			No	222 211/240			222 211/240		74 70/80	80	70		SOLD FOR TAXES
7	"		NW ¼ of NW ¼				40			No	222 211/240			222 211/240		74 70/80	80	70		SOLD FOR TAXES
8	"		SW ¼ of NW ¼				40			No	222 211/240			222 211/240		74 70/80	80	70		SOLD FOR TAXES
9	"		SE ¼ of NW ¼				40			No	222 211/240			222 211/240		74 70/80	80	70		SOLD FOR TAXES
10																				
11	U. S. of America		NE ¼ of SW ¼																	
12	U. S. of America		NW ¼ of SW ¼																	
13	U. S. of America		SW ¼ of SW ¼																	
14	U. S. of America		SE ¼ of SW ¼																	
15																				
16	Charlie John Magers		NE ¼ of SE ¼				40			Yes	425 405/460	31 30		456 435/490	91 87/98		98	87		
17	~~State of Minnesota~~ ~~Conv to~~ A. J. Mathison #		NW ¼ of SE ¼				40			No	222 211/240			222 211/240		74 70/80	80	70		
18	~~State of Minnesota~~ " "		SW ¼ of SE ¼				40			No	222 211/240			222 211/240		74 70/80	80	70		
19	Charlie John Magers		SE ¼ of SE ¼				40			Yes	370 352/400			370 352/400	74 70/80		80	70		
20																				
							480				3240	31		3270	175	1000	978	857		
											2867			2897	157	740				
											3016	32		3048	165	740				

	VALUATIONS BY SCHOOL DISTRICTS AS EQUALIZED BY DEPARTMENT OF TAXATION: District No. ..... Rate ..... Mills (Dollars)	District No. 34 Rate 37 Mills (Dollars)	District No. ..... Rate ..... Mills (Dollars)	District No. ..... Rate ..... Mills (Dollars)	Rate and Tax Less Homestead Exemption ..... Mills ($ cts.)	State Tax on Non-Homestead 22 Mills ($ cts.)	TOTAL GENERAL TAX ($ cts.)	SPECIAL TAXES ($ cts.)	TOTAL TAXES ($ cts.)		PAID	WHEN PAID Month Day Year	Number of Receipt	March Settlement 1945 ($ cts.)	June Settlement 1945 ($ cts.)	Penalty ($ cts.)	November Settlement 1945 ($ cts.)	Penalty ($ cts.)	Collections to First Monday in January 1946 ($ cts.)	Penalty ($ cts.)	Delinquent on First Monday in January 1946 ($ cts.)	Total Delinquent Tax and Penalty ($ cts.)	REMARKS
1		74			10.18	22			10.40	1	PAID IN FULL	AUG 14 1945											
2		74			10.18	22			10.40	2	PAID IN FULL	AUG 14 1945											
3		74			10.18	22			10.40	3	PAID IN FULL	AUG 14 1945											
4		74			10.18	22			10.40	4	PAID IN FULL	AUG 14 1945											
5										5													
6		74			10.18	22			10.40	6	PAID IN FULL	AUG 14 1945	7670				5.20	2.03					
7		74			10.18	22			10.40	7	PAID IN FULL	AUG 14 1945											
8		74			10.18	22			10.40	8	PAID IN FULL	AUG 14 1945											
9		74			10.18	22			10.40	9	PAID IN FULL	AUG 14 1945											
10										10													
11										11													
12										12													
13										13													
14										14													
15										15													
16	# 91				12.52				12.52	16	PAID IN FULL	JUN 29 1945	7663		12.52 ✓								
17		74			10.18	22			10.40	17	1st Half Paid	JUN 28 1945	7651		10.40 ✓						5.20	3.72	
18		74			10.18	22			10.40	18	1st Half Paid	JUN 28 1945									5.20	3.72	
19	# 74				10.18				10.18	19	PAID IN FULL	JUN 29 1945	7663		10.18 ✓								
20										20													
	# 165																						
	NH 740				124.50	2.20			126.70														
	905																						

Assessment Roll and Tax List of Unplatted Real Property in the ..... of .....,

Unplatted Real Estate Assessed at 33⅓ Per Cent of True and Full Value; Attached Machinery at 33⅓ Per Cent of True and Full Value, Homesteads, up to True and Full Value of $4000, Assessable at 20 per Cent, Class 3B; Remainder at 33⅓ Per Cent, Class 3.

Form 4 CD

In Whose Name Assessed	To Whom Transferred		Description of Property: Subdivision	Sec. or Lot	Town or Block	Range	Number of Acres of Land: Acres	100ths	No. School District	Indicate Homestead Yes or No	Assessor's Valuation: True and Full Value of Lands Exclusive of Structures and Improvements (Dollars)	Structures & Improvements: True and Full Value of Buildings and Other Structures (Dollars)	True and Full Value of Machinery Not Permanently Attached to Real Estate (Dollars)	Total True and Full Value of Lands including all Structures, Improvements and Machinery (Dollars)	Assessed Value of Homesteads up to $4,000 at 20 per cent Class 3B (Dollars)	Assessed Value of Remainder at 33⅓ per cent Class 3 (Dollars)	Total Assessed Value of Lands including all Structures, Improvements and Machinery (Dollars)	Equalized Values: Total Assessed Value as Equalized by the Board of Review (Dollars)	Total Assessed Value as Equalized by the County Board (Dollars)	Total Assessed Value as Equalized by the Department of Taxation (Dollars)	Sold for Taxes
U. S. of America		1	NE ¼ of NE ¼	22	141	31			5												
U. S. of America		2	NW ¼ of NE ¼																		
U. S. of America		3	SW ¼ of NE ¼																		
U. S. of America		4	SE ¼ of NE ¼																		
		5																			
U. S. of America		6	NE ¼ of NW ¼																		
U. S. of America		7	NW ¼ of NW ¼																		
U. S. of America		8	SW ¼ of NW ¼																		
U. S. of America		9	~~SE ¼ of NW ¼~~ Lot 3																		
		10																			
U. S. of America		11	~~NE ¼ of SW ¼~~ " 2																		
U. S. of America		12	~~NW ¼ of SW ¼~~ " 4																		
State of Minnesota		13	~~SW ¼ of SW ¼~~ " 5																		
Daniel J. Walsh		14	~~SE ¼ of SW ¼~~ " 1				24	25			90	222 ~~240~~ 211		222 ~~240~~ 211		74 ~~80~~ 70	80		70		
		15																			
U. S. of America		16	NE ¼ of SE ¼																		
U. S. of America		17	NW ¼ of SE ¼																		
U. S. of America		18	SW ¼ of SE ¼																		
U. S. of America		19	SE ¼ of SE ¼																		
		20																			
							24	25				240		240		80	80		70		
							(24.40)					211		211		70					
												222		222		74					

Cass County, Minnesota, for Taxes for the Year 1944.

	Valuations by School Districts as Equalized by Department of Taxation: District No. ..... Rate ..... Mills	District No. ..... Rate 43.66 Mills	District No. ..... Rate ..... Mills	District No. ..... Rate ..... Mills	Rate and Tax Less Homestead Exemption ..... Mills	State Tax on Non-Homestead 2.4 mills	Total General Tax	Special Taxes				Total Taxes		Paid	When Paid			Number of Receipt	March Settlement 1945	June Settlement 1945	Penalty	November Settlement 1945	Penalty	Collections to First Monday in January 1946	Penalty	Delinquent on First Monday in January 1946	Penalty	Total Delinquent Tax and Penalty	Remarks
	Dollars	Dollars	Dollars	Dollars	$ cts.	$ cts.	$ cts.	$ cts.	$ cts.	$ cts.	$ cts.	$ cts.			Month	Day	Year		$ cts.	$ cts.	$ cts.	$ cts.	$ cts.	$ cts.	$ cts.	$ cts.	$ cts.	$ cts.	
1													1																
2													2																
3													3																
4													4																
5													5																
6													6																
7													7																
8													8																
9													9																
10													10																
11													11																
12													12																
13													13																
14		74			10.18	22						1040	14	PAID IN FULL	JUN	27	1945												
15													15																
16													16																
17													17																
18													18																
19													19																
20													20																
	NH	74			10.18	22						1040																	

Assessment Roll and Tax List of Unplatted Real Property in the ..... of ....., ...

Form 4 CD BULLES-DAVIS COMPANY, MINNEAPOLIS

Unplatted Real Estate Assessed at 33⅓ Per Cent of True and Full Value; Attached Machinery at 33⅓ Per Cent of True and Full Value, Homesteads, up to True and Full Value of $4000, Assessable at 20 per Cent, Class 3B; Remainder at 33⅓ Per Cent, Class 3.

In Whose Name Assessed	To Whom Transferred		Description of Property: Subdivision	Sec. or Lot	Town or Block	Range	Number of Acres of Land: Acres	100ths	No. School District	Indicate Homestead Yes or No	Assessor's Valuation: True and Full Value of Lands Exclusive of Structures and Improvements (Dollars)	Structures & Improvements: True and Full Value of Buildings and Other Structures (Dollars)	True and Full Value of Machinery Permanently Attached to Real Estate (Dollars)	Total True and Full Value of Lands Including all Structures, Improvements and Machinery (Dollars)	Assessed Value of Homesteads up to $4,000 at 20 per cent Class 3 (Dollars)	Assessed Value of Remainder at 33⅓ per cent Class 3 (Dollars)	Total Assessed Value of Lands Including all Structures, Improvements and Machinery (Dollars)	Equalized Values: Total Assessed Value as Equalized by the County Board (Dollars)	Total Assessed Value as Equalized by the Department of Taxation (Dollars)	Sold for Taxes	Remarks
U. S. of America		1	NE ¼ of NE ¼	23	141	31			5												
U. S. of America		2	NW ¼ of NE ¼																		
U. S. of America		3	SW ¼ of NE ¼																		
U. S. of America		4	SE ¼ of NE ¼																		
		5																			
U. S. of America		6	NE ¼ of NW ¼																		
U. S. of America		7	NW ¼ of NW ¼																		
U. S. of America		8	SW ¼ of NW ¼																		
U. S. of America		9	SE ¼ of NW ¼																		
		10																			
Mattie Krueger		11	NE ¼ of SW ¼				40			No	372 ~~402~~ 354			372 ~~402~~ 354		124 ~~134~~ 118	134		118		3.64 Abated
"		12	NW ¼ of SW ¼				40			"	222 ~~240~~ 211			222 ~~240~~ 211		74 ~~80~~ 70	80		70		3.10 "
"		13	SW ¼ of SW ¼				40			"	222 ~~240~~ 211			222 ~~240~~ 211		74 ~~80~~ 70	80		70		3.10 "
"		14	SE ¼ of SW ¼				40			"	316 ~~400~~ 352	641 ~~711~~		1012 ~~1011~~ 963		337 ~~337~~ 321	337		321		10.02 "
		15																			
U. S. of America		16	NE ¼ of SE ¼																		
U. S. of America		17	NW ¼ of SE ¼																		
Annie Mae Johnson + Caroline C. Linkletter		18	SW ¼ of SE ¼				40			No	296 ~~321~~ 282			296 ~~321~~ 282		99 ~~107~~ 94	107		94		
"		19	~~SE ¼ of SE ¼~~ Lot 1				29.50			"	277 ~~300~~ 264	158 ~~150~~		435 ~~450~~ 414		145 ~~150~~ 138	150		138		
		20														146					
							239.50				1902	761		2664		888	888		811		
							239.50				1674 ~~1789~~	800		2485 ~~2589~~		811 ~~853~~					

Cass County, Minnesota, for Taxes for the Year 1944.

	Valuations by School Districts as Equalized by Department of Taxation: District No. ..... Rate ..... Mills	District No. ..... Rate ..... Mills	District No. ..... Rate ..... Mills	District No. ..... Rate ..... Mills	Rate and Tax Less Homestead Exemption ..... Mills	State Tax on Non-Homestead 24 Mills	Total General Tax	Special Taxes	Total Taxes	Paid	When Paid	Number of Receipt	March Settlement 1945	June Settlement 1945	Penalty	November Settlement 1945	Penalty	Collections to First Monday in January 1946	Penalty	Delinquent on First Monday in January 1946	Penalty	Total Delinquent Tax and Penalty	Remarks
	Dollars	Dollars	Dollars	Dollars	$ cts.	$ cts.	$ cts.	$ cts.	$ cts.		Month Day Year		$ cts.	$ cts.	$ cts.	$ cts.	$ cts.	$ cts.	$ cts.	$ cts.	$ cts.	$ cts.	
1																							
2																							
3																							
4																							
5																							
6																							
7																							
8																							
9																							
10																							
11	~~[illegible]~~		~~1350~~ 1405	~~36~~ 36	Abatement # 2732				1497	2nd Half Paid OCT 30 1945 1st Half Paid MAY 31 1945												3.64 Abated
12	~~54~~		~~813~~ 846	~~19~~ 20	" "				866	2nd Half Paid OCT 30 1945 1st Half Paid MAY 31 1945	12176			1281		2495						3.10 "
13	~~54~~		~~813~~ 846	~~19~~ 20	" "				866	2nd Half Paid OCT 30 1945 1st Half Paid MAY 31 1945												3.10 "
14	~~366~~ ~~337~~		~~3660~~ 3640	~~78~~ 80	" "				4746	2nd Half Paid OCT 30 1945 1st Half Paid MAY 31 1945												10.02 "
15																							
16																							
17																							
18	99		1362	30					1392	PAID IN FULL JUN 28 1945				32.30									
19	145		1996	42					2038	PAID IN FULL JUN 28 1945													
20																							
	NH 853		11740	252					11992														

Assessment Roll and Tax List of Unplatted Real Property in the ..... of ....., ...

Form 4 CD BULLER-DAVIS COMPANY, MINNEAPOLIS

Unplatted Real Estate Assessed at 33⅓ Per Cent of True and Full Value; Attached Machinery at 33⅓ Per Cent of True and Full Value, Homesteads, up to True and Full Value of $4000, Assessable at 20 per Cent, Class 3b; Remainder at 33⅓ Per Cent, Class 3.

In Whose Name Assessed	To Whom Transferred		Description of Property: Subdivision	Sec. or Lot	Town or Block	Range	Number of Acres of Land: Acres	100ths	No. School District	Indicate Homestead Yes or No	Assessor's Valuation: True and Full Value of Lands Exclusive of Structures and Improvements (Dollars)	Structures & Improvements: True and Full Value of Buildings and Other Structures (Dollars)	True and Full Value of Machinery Attached to Real Estate (Dollars)	Total True and Full Value of Lands Including all Structures, Improvements and Machinery (Dollars)	Assessed Value of Homesteads up to $4,000 at 20 per cent Class 3b (Dollars)	Assessed Value of Remainder at 33⅓ per cent Class 3 (Dollars)	Total Assessed Value of Lands Including all Structures, Improvements and Machinery (Dollars)	Equalized Values: Total Assessed Value as Equalized by the Board of Review (Dollars)	Total Assessed Value as Equalized by the County Board (Dollars)	Total Assessed Value as Equalized by the Department of Taxation (Dollars)	Sold for Taxes
U. S. of America		1	NE ¼ of NE ¼	24	141	31			5												
U. S. of America		2	NW ¼ of NE ¼																		
U. S. of America		3	SW ¼ of NE ¼																		
U. S. of America		4	SE ¼ of NE ¼																		
		5																			
U. S. of America		6	NE ¼ of NW ¼																		
Hugh & Ruth Norton		7	NW ¼ of NW ¼				40			Yes	222 ~~240~~ 211			222 ~~240~~ 211	44 ~~48~~ 42		48		42		
"		8	SW ¼ of NW ¼				40			"	222 ~~240~~ 211			222 ~~240~~ 211	44 ~~48~~ 42		48		42		
Hugh V. Norton		9	SE ~~¼ of NW ¼~~ Lot 2				38.75			"	222 ~~240~~ 211			222 ~~240~~ 211	44 ~~48~~ 42		48		42		
		10																			
		11	NE ¼ of SW ¼																		
"		12	~~NW ¼ of SW ¼~~ " 1				37			Yes	171 ~~185~~ 163			171 ~~185~~ 163	34 ~~37~~ 33		37		33		
		13	SW ¼ of SW ¼																		
		14	SE ¼ of SW ¼																		
		15																			
U. S. of America		16	NE ¼ of SE ¼																		
U. S. of America		17	~~NW ¼ of SE ¼~~ " 3																		
U. S. of America		18	~~SW ¼ of SE ¼~~ " 4 less Ry																		
U. S. of America		19	SE ¼ of SE ¼																		
		20																			
							1215.75				905			905	181		181		159		
							1215.75			Total	796			796	159						
											837			837	166						

	Variations by School Districts as Equalized by Department of Taxation: District No. ..... Rate ..... Mills	District No. 2 Rate 12.1 Mills	District No. ..... Rate ..... Mills	District No. ..... Rate ..... Mills	Rate and Tax Less Homestead Exemption ..... Mills	State Tax on Non-Homestead 2.97 ..... Mills	Total General Tax	Special Taxes				Total Taxes		Paid	When Paid: Month	Day	Year	Number of Receipt	March Settlement 1945	June Settlement 1945	Penalty	November Settlement 1945	Penalty	Collections to First Monday in January 1946	Penalty	Delinquent on First Monday in January 1946	Penalty	Total Delinquent Tax and Penalty	Remarks
	Dollars	Dollars	Dollars	Dollars	$ cts.	$ cts.	$ cts.	$ cts.	$ cts.	$ cts.	$ cts.	$ cts.							$ cts.	$ cts.	$ cts.	$ cts.	$ cts.	$ cts.	$ cts.	$ cts.	$ cts.	$ cts.	
1													1																
2													2																
3													3																
4													4																
5													5																
6													6																
7		H 44			606							606	7	2nd Half Paid	NOV 9 1945			6186											
														1st Half Paid	JUN 8 1945			6108		606		606							
8		H 44			606							606	8	2nd Half Paid	NOV 9 1945			6186											
														1st Half Paid	JUN 8 1945			6108											
9		H 44			606							606	9	2nd Half Paid	NOV 9 1945			6186		303		303							
														1st Half Paid	JUN 8 1945			6108											
10													10																
11													11																
12		H 34			468							468	12	2nd Half Paid	NOV 9 1945			6186											
														1st Half Paid	JUN 8 1945			6108		234		234							
13													13																
14													14																
15													15																
16													16																
17													17																
18													18																
19													19																
20													20																
		H 166			2286							2286																	

Assessment Roll and Tax List of Unplatted Real Property in the _____ of _____,

Unplatted Real Estate Assessed at 33⅓ Per Cent of True and Full Value; Attached Machinery at 33⅓ Per Cent of True and Full Value, Homesteads, up to True and Full Value of $4000, Assessable at 20 per Cent, Class 3B; Remainder at 33⅓ Per Cent, Class 3.

Form A CD (Allow 5½ Inch Margin)

In Whose Name Assessed	To Whom Transferred	Description of Property: Subdivision	Sec. or Lot	Town or Block	Range	Number of Acres of Land: Acres	100ths	No. School District	Indicate Homestead Yes or No	Assessor's Valuation: True and Full Value of Lands Exclusive of Structures and Improvements (Dollars)	Structures & Improvements: True and Full Value of Buildings and Other Structures (Dollars)	True and Full Value of Machinery Permanently Attached to Realty (Dollars)	Total True and Full Value of Lands including all Structures, Improvements and Machinery (Dollars)	Assessed Value of Homesteads up to $4,000 at 20 per cent Class 3B (Dollars)	Assessed Value of Remainder at 33⅓ per cent Class 3 (Dollars)	Equalized Values: Total Assessed Value of Lands including all Structures, Improvements and Machinery (Dollars)	Total Assessed Value as Equalized by the Assessor (Dollars)	Total Assessed Value as Equalized by the County Board (Dollars)	Total Assessed Value as Equalized by the Department of Taxation (Dollars)	Sold for Taxes
U. S. of America		1 NE ¼ of NE ½	25	141	31		5													
U. S. of America		2 NW ¼ of NE ¼ Lies Ryle's Wy																		
U. S. of America		3 SW ¼ of NE ¼																		
U. S. of America		4 SE ¼ of NE ¼																		
Stephen A + Helen Grace Berry		5 100' x 300' of 1 issue of Lot 2 of NE ¼ of SW ¼				50			No	46	44/50 / 320	320	277 / 364/270		92 / 84/90	90		88		
Rudolph Miller et al		6 NE ¼ of NW ¼ Lot 1				16	40		"	120	79/129		120 / 79/129		40 / 43/43	43		38		
Mabel B. Shively		7 Lot 1 of Block 1 Lot 2 of Block 2 Lot 3 of Block 3 Lot 4 of Block 4 Lot 5 of Block 5 Lot 6 of Block 6 Lot 7 of Block 7 Lot 8 of Block 8 Lot 9 of Block 9 Lot 10 of Block 10 Lot 11 of Block 11 Lot 12 of Block 12 Lot 13 of Block 13 Lot 14 of Block 14 Lot 15 of Block 15 Lot 16 of Block 16 Lot 17 of Block 17 Lot 18 of Block 18 Lot 19 of Block 19 Lot 20 of Block 20				1 30			No	102	91/131	330	333 / 331/330	67	66		66		63		
Andrew R. S. + Bessie J. Christie		8 Lot 1 of Block 1 Lot 2 of Block 2 Lot 3 of Block 3 Lot 4 of Block 4 Lot 5 of Block 5 Lot 6 of Block 6 Lot 7 of Block 7 Lot 8 of Block 8 Lot 9 of Block 9 Lot 10 of Block 10 Lot 11 of Block 11 Lot 12 of Block 12 Lot 13 of Block 13 Lot 14 of Block 14 Lot 15 of Block 15 Lot 16 of Block 16 Lot 17 of Block 17 Lot 18 of Block 18 Lot 19 of Block 19 Lot 20 of Block 20				14 45			No	204	184/220	330	551 / 334/330		184 / 111/183		165		175		
Seli Caroline Larson		9 S ½ of NW ¼ Lot 2				49	71		No	222	211/240		222 / 240		74 / 80	80		70		
Andrew R. S. + Bessie J. Christie		10 Lot 1 of Block 1 Lot 2 of Block 2 Lot 3 of Block 3 Lot 4 of Block 4 Lot 5 of Block 5 Lot 6 of Block 6 Lot 7 of Block 7 Lot 8 of Block 8 Lot 9 of Block 9 Lot 10 of Block 10 Lot 11 of Block 11 Lot 12 of Block 12 Lot 13 of Block 13 Lot 14 of Block 14 Lot 15 of Block 15 Lot 16 of Block 16 Lot 17 of Block 17 Lot 18 of Block 18 Lot 19 of Block 19 Lot 20 of Block 20				31 61			No	161	174/174		161 / 174		54 / 58/58		58		51		
Harold L. Haase + Sylvia Haase		12 1/3 of NE ¼ of SW ¼ lies E of Shively Rd & lies W of Lot 1 of Block 1 Lot 2 of Block 2 Lot 3 of Block 3 Lot 4 of Block 4 Lot 5 of Block 5 Lot 6 of Block 6 Lot 7 of Block 7 Lot 8 of Block 8 Lot 9 of Block 9 Lot 10 of Block 10 Lot 11 of Block 11 Lot 12 of Block 12 Lot 13 of Block 13 Lot 14 of Block 14 Lot 15 of Block 15 Lot 16 of Block 16 Lot 17 of Block 17 Lot 18 of Block 18 Lot 19 of Block 19 Lot 20 of Block 20				20 36			No	277	264/300	660/660	949 / 924/960		316 / 301/313		313		301		
~~R. E. Lewis~~ Wm. A. Lewis + Lena M. Lewis		12 NW ¼ of SW ¼ lies part sold to Clara Pike				6				111	106/120		111 / 106/120	22	24/24			24		
Frank + Elizabeth Kruschfield		13 S W ¼ of S W ¼ S acs of Lot 3 W ½ of Lot 1 lies S of the Shively Rd & N of Lot 2				5				95	76/102		95 / 76/102		32 / 30/34	34		30		
Harold L. Haase + Sylvia Haase		14 S E ¼ of S W ¼ lies S of Lot 1				5	75		No	56	53/60		56 / 53/60		19 / 20/20	20		18		
Frank + Elizabeth Kruschfields		15 50' x 389' on E side of Crescent Beach					33		No	74	76/80	315/300	389 / 391/380		130 / 123/127	127		123		
U. S. of America		16 NE ¼ of SE ¼ lies E of R.R.																		
U. S. of America		17 NW ¼ of SE ¼ " "																		
W. J. Mick		18 SW ¼ of SE ¼ lies E of R.R. Triangular piece				35	33		No	389	326/420		389 / 326/420		130 / 123/140	140		123		
Andrew R. S. + Bessie J. Christie		19 SE ¼ of SE ¼ lies E of R.R.				35	93		No	240	252/252		240 / 248/252		80 / 83/84	84		83		SOLD FOR TAXES
Helding E. Christoffersen		20 Beginning on N by R.R. Land & on S by Lake. Also a line on W side of Lot 2 of Block 20 Also a line on E side of Lot 2 of Block 3 Also Crescent Beach on E side of Lot 2 of Block 3 Sec. 25-141-31 lies Shively Tract				44			No	47	45/51	180	236 / 225/231		79 / 75/77	77		75		
										2328	1890		4221		93 / 1254	1269				
										2059			3949		84 / 1175			1259		
										2164	1965		4149		89 / 1257					

Valuations by School Districts as Equalized by Department of Taxation: District No. ..... Rate ..... Mills (Dollars)	District No. ..... Rate ..... Mills (Dollars)	District No. ..... Rate ..... Mills (Dollars)	Rate and Tax Less Homestead Exemption ..... Mills ($ cts.)	State Tax on Non-Homestead 2.44 Mills ($ cts.)	Total General Tax ($ cts.)	Special Taxes ($ cts.)	Total Taxes ($ cts.)	Paid	When Paid: Month Day Year	Number of Receipt	March Settlement 1945	June Settlement 1945	Penalty	November Settlement 1945	Penalty	Collections to First Monday in January 1946	Penalty	Delinquent on First Monday in January 1946	Penalty	Total Delinquent Tax and Penalty	Remarks
								1													
								2													
								3													
								4													
92			126	28			1294	5 PAID IN FULL JUN 27 1945		7623		1294 ✓									
40			550	12			562	6 PAID IN FULL JUN 27 1945		7610		562 ✓									
14 67			922				922	7 1st Half Paid JUN 9 1945 / 2nd Half Paid MAY 16 1945		6777 / 7063		461 ✓									
							2586	8 1st Half Paid JUN 28 1945 / 2nd Half Paid NOV 13 1945		7688 / 7963		1293 ✓		1293 ✓							
184			2832	54			1040	9 1st Half Paid JUN 1 1945 / 2nd Half Paid NOV 8 1945		6003 / 7332		520 ✓		520 ✓							
74			1018	22			760	10 1st Half Paid JUN 28 1945 / 2nd Half Paid NOV 13 1945		7663 / 7967		380 ✓		380 ✓							
54			744	16			4442	11 PAID IN FULL AUG 4 1945		9663				4442 ✓	10 8						
316			4350	92			302	12 PAID IN FULL JUN 27 1945		7761	302	302 ✓									
14 22			302	PAID IN FULL JUN 27 1945			450	13 PAID IN FULL JUN 27 1945		7620											
32			440	10			268	14 PAID IN FULL AUG 4 1945		9663											
19			262	06			1828	15 PAID IN FULL JUN 27 1945		7620		1828 ✓									
130			1740	38				16													
								17													
84 / ~~120~~			1156 / 1140	34 / 38	Abatement #2536		1189 / 1128	18 2nd Half Paid AUG 13 1945 / 1st Half Paid JUN 28 1945		9663		948 ✓		948 ✓							6.48 Abated
56 / 87			448 / 448	26 / 26	" 2536		288 / 224	19 2nd Half Paid AUG 13 1945 / 1st Half Paid		9667											4.36 "
79			1088	24			1112	20 PAID IN FULL MAR 5 1945		2311	1112 ✓										
14 89			18252	366			18618														
14 1037																					
1326																					

Assessment Roll and Tax List of Unplatted Real Property in the _____ of _____,

Form 4 CD (Revised-Revised Statutes, Minnesota)

Unplatted Real Estate Assessed at 33⅓ Per Cent of True and Full Value; Attached Machinery at 33⅓ Per Cent of True and Full Value, Homesteads, up to True and Full Value of $4000, Assessable at 20 per Cent, Class 3B; Remainder at 33⅓ Per Cent, Class 3.

In Whose Name Assessed	To Whom Transferred	Description of Property: Subdivision	Sec. or Lot	Town or Block	Range	Number of Acres of Land: Acres	100ths	No. School District	Indicate Homestead Yes or No	Assessor's Valuation: True and Full Value of Lands Exclusive of Structures and Improvements (Dollars)	Structures & Improvements: True and Full Value of Buildings and Other Structures (Dollars)	True and Full Value of Machinery not Permanently Attached to Real Estate (Dollars)	Total True and Full Value of Lands Including all Structures, Improvements and Machinery (Dollars)	Assessed Value of Homesteads up to $4000 at 20 per Cent Class 3B (Dollars)	Assessed Value of Remainder at 33⅓ per cent Class 3 (Dollars)	Equalized Values: Total Assessed Value of Lands Including all Structures, Improvements and Machinery (Dollars)	Total Assessed Value as Equalized by the Board of Review (Dollars)	Total Assessed Value as Equalized by the County Board (Dollars)	Total Assessed Value as Equalized by the Department of Taxation (Dollars)	Sold for Taxes	Remarks
Ralph Leroy Rogers + Lucille Winifred Rogers		1 ~~N½ of E½ of N½ of Lot 4 N E¼ of N E¼~~	25	141	31	12	5	No	56	53 / 60	347 / 330		403 / 390		134 / 130	130		128		
		2 N W ¼ of N E ¼																			
		3 ~~S W ¼ of N E ¼~~				1.61															
Lyle Pederson + Sarah E. Bary		4 ~~S E ¼ of N E ¼ and Lot 4 Blk 2~~				12			No	56	53 / 60	315 / 360	371	353 / 360	124 / 120	120		118		
		5																			
Anna Sarra + John J. Adamski	Emma + Mary Sarra	6 ~~N E ¼ of N W ¼~~				30			No	27	26 / 30	189 / 180	216	206 / 210	72 / 70	70		69		
		7 N W ¼ of N W ¼				12			"	27	30 / 30		27	30	9 / 10	10		9		
		8 S W ¼ of N W ¼				23			No	44	48 / 48		44	48	15 / 16	16		14		
~~Edward + Jeanette B. Barry~~	~~Stephen A. + Helen Grace Barry~~	9 S E ¼ of N W ¼																			
		10				80			"	82	90 / 90	252 / 240	325	314 / 330	112 / 110	110		106		
D. W. Shaffer		11 N E ¼ of S W ¼																			
		12 " ~~N W ¼ of S W ¼ SW Cor of SW¼ of SE¼~~				50			"	56	53 / 60	321 / 321	393	374 / 381	131 / 127	127		125		
~~Otto Lindman~~	Anna Edith Andrews + Blodgett + Blodgett	13 S W ¼ of S W ¼																			
		14 ~~½ ac. off of Lot 4 S E ¼ of S W ¼~~				50			"	46	44 / 50	231 / 220	277	268 / 270	92 / 90	90		88		
Stephen A. + Helen Grace Barry		15 5.75 Acres of N E ¼ of S W ¼				5.75			"	95	76 / 100		95	76 / 100	32 / 34	34		30		
" "		16 ~~N E ¼ of S E ¼~~ about 9 Acres of Lot 3				3			Yes	6	57 / 65		6	57 / 65	12 / 13	13		11		
Hans W. + Edith M. Jensen		17 N W ¼ of S E ¼																			
		18 S W ¼ of S E ¼																			
		19 S E ¼ of S E ¼																			
		20																			
						18.05				645	1701		2346		781	707	752	729			
						18.05				567 / 596	1701 / 1787		2268 / 2383		756 / 794	697 / 721					

Valuations by School Districts as Equalized by Department of Taxation: District No. ..... Rate ..... Mills (Dollars)	District No. 2 Rate 13.16 Mills (Dollars)	District No. ..... Rate ..... Mills (Dollars)	District No. ..... Rate ..... Mills (Dollars)	Rate and Tax Less Homestead Exemption ..... Mills ($ cts.)	State Tax on Non-Homestead 2.44 Mills ($ cts.)	Total General Tax ($ cts.)	Special Taxes ($ cts.)	Total Taxes ($ cts.)		Paid	When Paid (Month Day Year)	Number of Receipt	March Settlement 1945 ($ cts.)	June Settlement 1945 ($ cts.)	Penalty ($ cts.)	November Settlement 1945 ($ cts.)	Penalty ($ cts.)	Collections to First Monday in January 1945 ($ cts.)	Penalty ($ cts.)	Delinquent on First Monday in January 1946 ($ cts.)	Total Delinquent Tax and Penalty ($ cts.)	Remarks
1	134			18 44	40			18 84	1	PAID IN FULL	JUN 27 1945	7652		18 84	✓							
2									2													
3	4 32			4 40				4 40	3	PAID IN FULL	MAY 9 1945	4218		4 40	✓							
4	124			17 06	36			17 42	4	PAID IN FULL	JUN 26 1945	7572		17 42	✓							
5									5													
6	72			9 92	22			10 14	6	PAID IN FULL	JUN 26 1945	7604		10 14	✓							
7	9			1 24	02			1 26	7	PAID IN FULL	JUN 26 1945	7604		1 26	✓							
8	15			2 06	04			2 10	8	PAID IN FULL	JUN 27 1945	7623		2 10	✓							
9									9													
10	112			15 42	32			15 74	10	PAID IN FULL	JUN 28 1945	7669		15 74	✓							
11									11													
12	131			18 04	38			18 42	12	PAID IN FULL	AUG 22 1945	5545		18 42	✓							
13									13													
14	92			12 66	28			12 94	14	PAID IN FULL	JUN 27 1945	7622		12 94	✓							
15	32			4 40	10			4 50	15	PAID IN FULL	JUN 27 1945	7622		4 50	✓							
16	4 12			1 66				1 66	16	PAID IN FULL	MAY 9 1945	4219		1 66	✓							
17									17													
18									18													
19									19													
20									20													
	4 44 / NK 721 / 765			105 30	2 12			107 42														

Assessment Roll and Tax List of Unplatted Real Property in t

Unplatted Real Estate Assessed at 33⅓ Per Cent of True and Full Value; Attached Machinery at 33⅓ Per Cent of True and Full Value, Hor

Form 4 CD BUSINESS DATA COMPANY, WINNIPEG

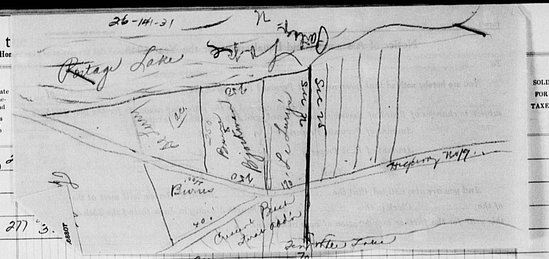

In Whose Name Assessed	To Whom Transferred		Description of Property: Subdivision	Sec. or Lot	Town or Block	Range	Number of Acres of Land (Acres)	(100ths)	No. S. School District	Indicate Homestead Yes or No													Sold for Taxes	Remarks
Ethel B. Vickers et al		1	NE¼ of NE¼	Lot 1	26	141	31	53	35	5	No													
		2	NW¼ of NE¼																					
		3	SW¼ of NE¼																					
"	"	4	SE¼ of NE¼	Lot 2				54	77		"	277	3.											
		5																						
		6	NE¼ of NW¼					39			"	222	211/240		222	211/240		74	70/80	80		70	SOLD FOR TAXES	
Louis Krueger		7	NW¼ of NW¼					39	73		"	222	211/240		222	211/240		74	70/80	80		70	SOLD FOR TAXES	
State of Minnesota		8	SW¼ of NW¼																					
State of Minnesota		9	SE¼ of NW¼																					
Edmund C + Mathilda J Thomas		10	18 acs of Lot 3 less Burns tract					18			"	166	157/180		166	157/180		55	52/60	60		53		
U. S. of America		11	NE¼ of SW¼																					
U. S. of America		12	NW¼ of SW¼																					
U. S. of America		13	~~SW¼ of SW¼~~ Lot 6																					
U. S. of America		14	~~SE¼ of SW¼~~ " 5																					
Ethel B. Burns		15	150' of E 330' of Lot 3 between "14" & Portage Lake					25			"	8	4/~~8~~		8	4/9		3	3/3	3		3	SOLD FOR TAXES	
Robt E De Lury		16	(Lot 3 lines called 10 acs. Platted & Current Reading) NE¼ of SE¼ less Thomas Tract					9	97		"	95	90/100		95	90/102		32	30/34	34		32		
U. S. of America		17	NW¼ of SE¼																					
Robt E De Lury + A C Kleinegger		18	SW¼ of SE¼ Lot 4					57	86		"	443	422/450		443	422/450		148	140/160	160		140		
		19	SE¼ of SE¼																					
Ethel B. Burns		20	Part of lot 3 along W store road					5	00		"	44	42/48		44	42/48		15	14/16	16		14	SOLD FOR TAXES	
								377	95				1809			1809			633	633		556		
										161			1670			1670			556					
													1754			1754			585					

	Valuations by School Districts as Equalized by Department of Taxation: District No. ..... Rate ..... Mills	District No. 22 Rate 66 13.1 Mills	District No. ..... Rate ..... Mills	District No. ..... Rate ..... Mills	Rate and Tax Less Homestead Exemption ..... Mills	State Tax on Non-Homestead 2.4 2.1 Mills	Total General Tax	Special Taxes						Total Taxes	Paid	When Paid	Number of Receipt	March Settlement 1945	June Settlement 1945	Penalty	November Settlement 1945	Penalty	Collections to First Monday in January 1946	Penalty	Delinquent on First Monday in January 1946	Penalty	Total Delinquent Tax and Penalty	Remarks
	Dollars	Dollars	Dollars	Dollars	$ cts.	$ cts.	$ cts.	$ cts.	$ cts.	$ cts.	$ cts.	$ cts.	$ cts.	$ cts.		Month Day Year		$ cts.	$ cts.	$ cts.	$ cts.	$ cts.	$ cts.	$ cts.	$ cts.	$ cts.	$ cts.	
1		92			1266	28								1294	1	PAID IN FULL JUN 26 1945	70 22		1294✓									
2															2													
3															3													
4		92			1266	28								1294	4	PAID IN FULL JUN 26 1945	70 22		1294✓									
5															5													
6		~~59~~ 74			~~813~~ 1017	~~18~~ 22	Abatement # 2732							~~830~~ 1040	6	Balance Paid OCT 4 1945 / 1st Half Paid MAY 31 1945	1030 / 11181		1040✓		6.20✓						2.10 Abated	
7		~~59~~ 74			~~813~~ 1017	~~18~~ 22	" 2732							~~830~~ 1040	7	Balance Paid OCT 4 1945 / 2nd Half Paid MAY 31 1945	1030 /										2.10 "	
8															8													
9															9													
10		55			758	16								774	10	PAID IN FULL FEB 23 1945	1165	774✓										
11															11													
12															12													
13															13													
14															14													
15		3			42	—								42	15											42		
16		32			440	10								450	16											450	9.495	
17															17													
18		148			2038	44								2082	18	PAID IN FULL JUN 07 1945	7616		2082✓									
19															19													
20		15			206	04								210	20											210		
		414	585		8052	174								8226														

Assessment Roll and Tax List of Unplatted Real Property i...

Unplatted Real Estate Assessed at 33⅓ Per Cent of True and Full Value; Attached Machinery at 33⅓ Per Cent of True and Full Value.

Form 4 CD BUSINESS DATA COMPANY, MINNEAPOLIS

	IN WHOSE NAME ASSESSED	TO WHOM TRANSFERRED		DESCRIPTION OF PROPERTY: SUBDIVISION	Sec. or Lot	Town or Block	Range	Number of Acres of Land: Acres	100ths	No. S. School District	Indicate Homestead Yes or No	ASSESSOR'S VALUATION: True and Full Value of Lands Exclusive of Structures and Improvements (Dollars)	STRUCTURES & IMPROVEMENTS: True and Full Value of Buildings and Other Structures (Dollars)	True and Full Value of Machinery Permanently Attached to Real Estate (Dollars)	Total True and Full Value of Lands Including all Structures, Improvements and Machinery (Dollars)	Assessed Value of Homesteads up to $4,000 as provided in Class 4b (Dollars)	Assessed Value of Remainder at 33⅓ per cent Class 3 (Dollars)	EQUALIZED VALUES: Total Assessed Value of Lands Including all Structures, Improvements and Machinery (Dollars)	Total Assessed Value as Equalized by the Board of Review (Dollars)	Total Assessed Value as Equalized by the County Board (Dollars)	Total Assessed Value as Equalized by the Department of Taxation (Dollars)	SOLD FOR TAXES
1	Ethel B. Vickes et al		1	~~N E ¼ of N E ¼~~	Lot 1	26	141	31	53.35	5	No	277 ~~300~~ 266			277 ~~300~~ 266		92 ~~100~~ 88	100		88	
			2	N W ¼ of N E ¼																	
			3	~~S W ¼ of N E ¼~~																	
	" "		4	~~S E ¼ of N E ¼~~	Lot 2				54.77		"	277 ~~300~~ 266			277 ~~300~~ 266		92 ~~100~~ 88	100		88	
			5																		
2	Louis Krueger		6	N E ¼ of N W ¼					39		"	222 ~~240~~ 211			222 ~~240~~ 211		74 ~~80~~ 70	80		70	SOLD FOR TAXES
	"		7	N W ¼ of N W ¼					39.73		"	222 ~~240~~ 211			222 ~~240~~ 211		74 ~~80~~ 70	80		70	SOLD FOR TAXES
	State of Minnesota		8	S W ¼ of N W ¼																	
	State of Minnesota		9	S E ¼ of N W ¼																	
7	Edmund C + Mathilda J Thomas		10	18 acres of Lot 3 less Burns tract					18		"	166 ~~180~~ 158			166 ~~180~~ 158		55 ~~60~~ 53	60		53	
	U. S. of America		11	N E ¼ of S W ¼																	
	U. S. of America		12	N W ¼ of S W ¼																	
	U. S. of America		13	~~S W ¼ of S W ¼~~	Lot 6																
	U. S. of America		14	~~S E ¼ of S W ¼~~ " 5																	
	Ethel B. Burns		15	150' of E 360' of Lot 3 between Hy 64 + Portage Lake					25		"	8 ~~9~~			8 ~~9~~		3 ~~3~~	3		3	SOLD FOR TAXES
	Robt E. De Lury		16	(Lot 3 line sold 1942 - Platt & Carroll Recording) N E ¼ of S E ¼ less Burns Tract					9.87		"	95.90 ~~102~~ 90			95.90 ~~102~~ 90		32 ~~34~~ 30	34		30	
	U. S. of America		17	N W ¼ of S E ¼																	
	Robt E. De Lury + A C Kleinegger		18	S W ¼ of S E ¼	Lot 4				57.86		"	443 ~~450~~ 427			443 ~~450~~ 427		148 ~~160~~ 142	160		140	
			19	S E ¼ of S E ¼																	
	Ethel B. Burns		20	Part of Lot 3 along W state road					5.00		"	44 ~~48~~ 42			44 ~~48~~ 42		15 ~~16~~ 14	16		14	SOLD FOR TAXES
									327.75			1889			1889		633	633			
									327.75		101	1670			1670		556			556	
												1754			1754		585				

Board of Review will meet at the office of the County Auditor on the Fourth Monday in June (being the 26th day) of this year for the further consideration of such assessment.

Attest:

Clerk to the Board of Review

Total . . . . . $

Amount of Real Property $

Amount of Personal Property $

Total $

To

You are hereby notified that your Real and Personal Property in the following amounts for the year 1946 has been assessed at the Board of Review, County Board, and Department of Taxation subject to change of Personal Property

And you are also notified that the Board of Review will meet on the Fourth Monday in June (being the 26th day) of this year for the further consideration of such assessment.

Clerk to the Board of Review

Cass County, Minnesota, for Taxes for the Year 1944.

	VALUATIONS BY SCHOOL DISTRICTS AS EQUALIZED BY DEPARTMENT OF TAXATION: District No. ..... Rate ..... Mills (Dollars)	District No. 2 Rate 66 13.1 Mills (Dollars)	District No. ..... Rate ..... Mills (Dollars)	District No. ..... Rate ..... Mills (Dollars)	Rate and Tax Less Homestead Exemption ..... Mills ($ cts.)	State Tax on Non-Homestead 4 2.1 Mills ($ cts.)	TOTAL GENERAL TAX ($ cts.)	SPECIAL TAXES ($ cts.)	TOTAL TAXES ($ cts.)		PAID	WHEN PAID: Month Day Year	Number of Receipt	March Settlement 1945 ($ cts.)	June Settlement 1945 ($ cts.)	Penalty ($ cts.)	November Settlement 1945 ($ cts.)	Penalty ($ cts.)	Collections to Flat Monday in January 1946 ($ cts.)	Penalty ($ cts.)	Delinquent on First Monday in January 1946 ($ cts.)	Total Delinquent Tax and Penalty ($ cts.)	REMARKS
1	92				12.66	28			12.94	1	PAID IN FULL	JUN 26 1945	7677		12.94 ✓							
2										2												
3										3												
4	92				12.66	28			12.94	4	PAID IN FULL	JUN 26 1945	7677		12.94 ✓							
5										5												
6	59 ~~74~~				8.12 ~~10.19~~	18 ~~22~~	Abatement # 2732		8.30 ~~10.40~~	6	1st Half Paid	Balance Paid OCT 4 1945 / MAY 3 1 1945	10501 / 14181		10.40 ✓		6.20 ✓				2.10	Abated
7	54 ~~74~~				8.12 ~~10.19~~	18 ~~22~~	" 2732		8.30 ~~10.40~~	7	2nd Half Paid	Balance Paid OCT 4 1945 / MAY 31 1945									2.10	"
8										8												
9										9												
10	55				7.58	16			7.74	10	PAID IN FULL	FEB 23 1945	1765	7.74 ✓								
11										11												
12										12												
13										13												
14										14												
15	3				42	—			42	15											42	
16	32				4.40	10			4.50	16											4.50	9.495
17										17												
18	148				20.38	44			20.82	18	PAID IN FULL	JUN 27 1945	7616		20.82 ✓							
19										19												
20	15				2.06	04			2.10	20											2.10	
	114	585			80.52	174			82.26													

Form 4 CD BUSINESS DIVISION, MINNEAPOLIS

Assessment Roll and Tax List of Unplatted Real Property in the _____ of _____,

Unplatted Real Estate Assessed at 33⅓ Per Cent of True and Full Value; Attached Machinery at 33⅓ Per Cent of True and Full Value, Homesteads, up to True and Full Value of $4000, Assessable at 20 per Cent, Class 3B; Remainder at 33⅓ Per Cent, Class 3.

IN WHOSE NAME ASSESSED	TO WHOM TRANSFERRED		DESCRIPTION OF PROPERTY: SUBDIVISION	Sec. or Lot	Town or Block	Range	Number of Acres of Land: Acres	Units	No. School District	Indicate Homestead Yes or No	ASSESSOR'S VALUATION: True and Full Value of Lands Exclusive of Structures and Improvements (Dollars)	Structures & Improvements: True and Full Value of Buildings and Other Structures (Dollars)	True and Full Value of Machinery Not Permanently Attached to Real Estate (Dollars)	Total True and Full Value of Lands Including all Structures, Improvements and Machinery (Dollars)	Assessed Value of Homesteads up to $4000 at 20% per cent Class 3B (Dollars)	Assessed Value of Remainder at 33⅓ per cent Class 3 (Dollars)	Total Assessed Value of Lands Including all Structures, Improvements and Machinery (Dollars)	EQUALIZED VALUES: Total Assessed Value as Equalized by the Board of Review (Dollars)	Total Assessed Value as Equalized by the County Board (Dollars)	Total Assessed Value as Equalized by the Department of Taxation (Dollars)	SOLD FOR TAXES
U. S. of America		1	NE ¼ of NE ¼	27	141	31			5												
U. S. of America		2	NW ¼ of NE ¼																		
U. S. of America		3	SW ¼ of NE ¼																		
U. S. of America		4	SE ¼ of NE ¼																		
		5																			
U. S. of America		6	~~NE ¼ of NW ¼~~ Lot 1																		
U. S. of America		7	~~NW ¼ of NW ¼~~ " 2																		
Ole Lunde		8	SW ¼ of NW ¼				40			yes	222 ~~211~~ 240	47 ~~45~~	269 ~~256~~ 285	54	51 57	~~95~~	~~57~~ ~~95~~		51		
U. S. of America		9	SE ¼ of NW ¼																		
		10																			
U. S. of America		11	NE ¼ of SW ¼																		
~~Mrs Jonathan~~	Elsie Carter	12	NW ¼ of SW ¼				40			yes	222 ~~211~~ 240	47 ~~45~~	269 ~~256~~ 285	54	51 57		57		51		
U. S. of America		13	SW ¼ of SW ¼																		
U. S. of America		14	SE ¼ of SW ¼																		
		15																			
U. S. of America		16	NE ¼ of SE ¼																		
Geo. Erwen		17	NW ¼ of SE ¼				40			no	222 ~~211~~ 240		222 ~~211~~ 240		74 ~~70~~ 80		80		70		
"		18	SW ¼ of SE ¼				40			"	222 ~~211~~ 240		222 ~~211~~ 240		74 ~~70~~ 80		80		70		
"		19	SE ¼ of SE ¼				40			"	222 ~~211~~ 240		222 ~~211~~ 240		74 ~~70~~ 80		80		70		
		20																			
							280				1700	90	1790		114	240	354		312		
							475.97		1056		1055 1110	94	1145 1204		102 108	210 222					

	VARIATIONS BY SCHOOL DISTRICTS AS EQUALIZED BY DEPARTMENT OF TAXATION: District No. ..... Rate ..... Mills (Dollars)	District No. ..... Rate ..... Mills (Dollars)	District No. ..... Rate ..... Mills (Dollars)	District No. ..... Rate ..... Mills (Dollars)	Rate and Tax Less Homestead Exemption ..... Mills ($ cts.)	State Tax on Non-Homestead ..... Mills ($ cts.)	TOTAL GENERAL TAX ($ cts.)	SPECIAL TAXES ($ cts.)	SPECIAL TAXES ($ cts.)	SPECIAL TAXES ($ cts.)	SPECIAL TAXES ($ cts.)	TOTAL TAXES ($ cts.)		PAID	WHEN PAID: Month Day Year	Number of Receipt	March Settlement 1945 ($ cts.)	June Settlement 1945 ($ cts.)	Penalty ($ cts.)	November Settlement 1945 ($ cts.)	Penalty ($ cts.)	Collections to First Monday in January 1946 ($ cts.)	Penalty ($ cts.)	Delinquent on First Monday in January 1946 ($ cts.)	Total Delinquent Tax and Penalty ($ cts.)	REMARKS
1													1													
2													2													
3													3													
4													4													
5													5													
6													6													
7													7													
8	H	54			74							74	8	PAID IN FULL	MAY 22 1945	5283		74								
9													9													
10													10													
11													11													
12	H	54			74							74	12	PAID IN FULL	JUN 1 1 1945	6751		74								
13													13													
14													14													
15													15													
16													16													
17		74			10.18	22						10.40	17	PAID IN FULL	MAY 16 1945											
18		74			10.18	22						10.40	18	PAID IN FULL	MAY 16 1945	4534		31.40								
19		74			10.18	22						10.40	19	PAID IN FULL	MAY 16 1945											
20													20													
	H NH	108 222 330			45.42	66						46.08														

Assessment Roll and Tax List of Unplatted Real Property in the _____ of _____,

Unplatted Real Estate Assessed at 33⅓ Per Cent of True and Full Value; Attached Machinery at 33⅓ Per Cent of True and Full Value, Homesteads, up to True and Full Value of $4000, Assessable at 20 per Cent, Class 3B; Remainder at 33⅓ Per Cent, Class 3.

Form. 4 CD WILLIAMS-DAVIS COMPANY, MINNEAPOLIS

	In Whose Name Assessed	To Whom Transferred	Description of Property: Subdivision	Sec. or Lot	Town or Block	Range	Number of Acres of Land: Acres	100ths	No. School District	Indicate Homestead Yes or No	Assessor's Valuation: True and Full Value of Lands Exclusive of Structures and Improvements (Dollars)	Structures & Improvements: True and Full Value of Buildings and Other Structures (Dollars)	True and Full Value of Machinery Not Specifically Attached to Real Estate (Dollars)	Total True and Full Value of Lands Including all Structures, Improvements and Machinery (Dollars)	Assessed Value of Homesteads up to $4,000 at 20 per Cent, Class 3B (Dollars)	Assessed Value of Remainder at 33⅓ per cent, Class 3 (Dollars)	Total Assessed Value of Lands Including all Structures, Improvements and Machinery (Dollars)	Equalized Values: Total Assessed Value as Equalized by the Board of Review (Dollars)	Total Assessed Value as Equalized by the County Board (Dollars)	Total Assessed Value as Equalized by the Department of Taxation (Dollars)	Sold for Taxes
1	Genevieve P. Michelle, Lucille M. Wells + Harvey Plagnet		N E ¼ of N E ¼ Lot 1	28	141	31	34	75	5	Yes	185 176 / 200	47 / 46	232 221 / 245	46 / 49		49		44			
2	U. S. of America		N W ¼ of N E ¼ " 2																		
3	U. S. of America		S W ¼ of N E ¼ " 11																		
4			S E ¼ of N E ¼																		
5																					
6	H. P. Michelle, L. M. Wells + L. E. + W. Plagnet		~~N E ¼ of N W ¼~~ " 3				33	60		Yes	227 211 / 240		227 211 / 240		74 70	80		70			SOLD FOR TAXES
7	" " " "		~~N W ¼ of N W ¼~~ " 4				39	52		No	296 320		296 320		99 94 / 107	107		94			SOLD FOR TAXES
8	U. S. of America		~~S W ¼ of N W ¼~~ " 5																		
9			S E ¼ of N W ¼																		
10																					
11			N E ¼ of S W ¼																		
12	U. S. of America		~~N W ¼ of S W ¼~~ " 6																		
13	U. S. of America		~~S W ¼ of S W ¼~~ " 7																		
14	State of Minnesota		S E ¼ of S W ¼ " 8																		
15																					
16	U. S. of America		N E ¼ of S E ¼ " 10																		
17			N W ¼ of S E ¼																		
18	Paid Taxes to month by Harvey Plagnet list		S W ¼ of S E ¼ " 9				28	50		Yes	111 104 / 120		111 104 / 120	33 32 / 36		36		32			
19	~~Hazel J. Collins~~ Merritt Collins Plagnet		S E ¼ of S E ¼ "				40				222 211 / 240		222 211 / 240	44 42 / 48		48		42			
20																					
							165	26			1181	45	1226	132	117	220		282			
							165	26		1039	1038 / 1091	47	1083 / 1137	119 / 123	164 / 173						

	Variations by School Districts as Equalized by Department of Taxation: District No. ..... Rate ..... Mills	District No. 2 Rate 13.64 Mills	District No. ..... Rate ..... Mills	District No. ..... Rate ..... Mills	Rate and Tax Less Homestead Exemption ..... Mills	State Tax on Non-Homestead 2.14 Mills	Total General Tax	Special Taxes				Total Taxes	Paid: When Paid: Month	Day	Year	Number of Receipt	March Settlement 1945	June Settlement 1945	Penalty	November Settlement 1945	Penalty	Collections to First Monday in January 1946	Penalty	Delinquent on First Monday in January 1946	Total Delinquent Tax and Penalty	Remarks
	Dollars	Dollars	Dollars	Dollars	$ cts.	$ cts.	$ cts.	$ cts.	$ cts.	$ cts.	$ cts.	$ cts.					$ cts.	$ cts.	$ cts.	$ cts.	$ cts.	$ cts.	$ cts.	$ cts.	$ cts.	
1	H 46				6 34							6 34	PAID IN FULL	MAY	16	1945	11523		6 34							
2																										
3																										
4																										
5																								10 49		
6	74				10 18	22						10 40												13 92		
7	99				13 62	30						13 92														
8																										
9																										
10																										
11																										
12																										
13																										
14																										
15																										
16																										
17																										
18	H 33				4 54							4 54	PAID IN FULL	MAY	9	1945	3946		4 54							
19	H 44				6 06							6 06	PAID IN FULL	MAY	9	1945			6 06							
20																										
	H 123 / NH 173 / 296				40 74	52						41 26														

Assessment Roll and Tax List of Unplatted Real Property in the _____ of _____,

Unplatted Real Estate Assessed at 33⅓ Per Cent of True and Full Value; Attached Machinery at 33⅓ Per Cent of True and Full Value, Homesteads, up to True and Full Value of $4000, Assessable at 20 per Cent, Class 3B; Remainder at 33⅓ Per Cent, Class 3.

Form 4 CD Miller-Davis Company, Minneapolis

In Whose Name Assessed	To Whom Transferred		Description of Property: Subdivision	Sec. or Lot	Town or Block	Range	Number of Acres of Land: Acres	100ths	No. School District	Indicate Homestead Yes or No	Assessor's Valuation: True and Full Value of Lands Exclusive of Structures and Improvements (Dollars)	Structures & Improvements: True and Full Value of Buildings and Other Structures (Dollars)	True and Full Value of Machinery Permanently Attached to Real Estate (Dollars)	Total True and Full Value of Lands Including all Structures, Improvements and Machinery (Dollars)	Assessed Value of Homestead as Equalized at 33⅓ per cent Class 3B	Assessed Value of Remainder at 33⅓ per cent Class 3	Total Assessed Value of Lands Including all Structures, Improvements and Machinery (Dollars)	Equalized Values: Total Assessed Value as Equalized by Local Board of Review (Dollars)	Total Assessed Value as Equalized by the County Board (Dollars)	Total Assessed Value as Equalized by the Department of Taxation (Dollars)	Sold for Taxes
U. S. of America		1	NE ¼ of NE ¼	39	141	31			5												
U. S. of America		2	NW ¼ of NE ¼																		
U. S. of America		3	SW ¼ of NE ¼																		
U. S. of America		4	SE ¼ of NE ¼																		
		5																			
U. S. of America		6	NE ¼ of NW ¼																		
U. S. of America		7	NW ¼ of NW ¼																		
State of Minnesota		8	SW ¼ of NW ¼																		
State of Minnesota		9	SE ¼ of NW ¼																		
		10																			
State of Minnesota		11	NE ¼ of SW ¼																		
U. S. of America		12	NW ¼ of SW ¼																		
State of Minnesota		13	SW ¼ of SW ¼																		
State of Minnesota		14	SE ¼ of SW ¼																		
		15																			
U. S. of America		16	NE ¼ of SE ¼																		
U. S. of America		17	NW ¼ of SE ¼																		
G. P. Michelke		18	SW ¼ of SE ¼				40			Yes	342 370	226	210 200	552 570	110	105 114	114		105		SOLD FOR TAXES
U. S. of America		19	SE ¼ of SE ¼																		
		20																			
							40				370	200		570		114	114		105		
							40				342	226	210	552	110	105					

	Valuations by School Districts as Equalized by Department of Taxation: District No. ..... Rate ..... Mills (Dollars)	District No. ..... Rate ..... Mills (Dollars)	District No. ..... Rate ..... Mills (Dollars)	District No. ..... Rate ..... Mills (Dollars)	Rate and Tax Less Homestead Exemption ..... Mills ($ cts.)	State Tax on Non-Homestead 2.1 Mills ($ cts.)	Total General Tax ($ cts.)	Special Taxes ($ cts.)				Total Taxes ($ cts.)		Paid	When Paid: Month	Day	Year	Number of Receipt	March Settlement 1945 ($ cts.)	June Settlement 1945 ($ cts.)	Penalty ($ cts.)	November Settlement 1945 ($ cts.)	Penalty ($ cts.)	Collections to First Monday in January 1946 ($ cts.)	Penalty ($ cts.)	Delinquent on First Monday in January 1946 ($ cts.)	Total Delinquent Tax and Penalty ($ cts.)	Remarks
1														1															
2														2															
3														3															
4														4															
5														5															
6														6															
7														7															
8														8															
9														9															
10														10															
11														11															
12														12															
13														13															
14														14															
15														15															
16														16															
17														17															
18	H 110											1514		18														1514	
19														19															
20														20															
	H 110				1514							1514																	

Assessment Roll and Tax List of Unplatted Real Property in the _____ of _____,

Unplatted Real Estate Assessed at 33⅓ Per Cent of True and Full Value; Attached Machinery at 33⅓ Per Cent of True and Full Value, Homesteads, up to True and Full Value of $4000, Assessable at 20 per Cent, Class 3B; Remainder at 33⅓ Per Cent, Class 3.

Form 4 CD BALLARD-BATES COMPANY, MINNEAPOLIS

	In Whose Name Assessed	To Whom Transferred		Subdivision	Sec. or Lot	Town or Block	Range	Number of Acres of Land (Acres / 100ths)	No. S. Scol District	Indicate Homestead Yes or No	Assessor's Valuation: True and Full Value of Lands Exclusive of Structures and Improvements (Dollars)	Structures & Improvements: True and Full Value of Buildings and Other Structures (Dollars)	True and Full Value of Attached Machinery Permanently Attached to Real Estate (Dollars)	Total True and Full Value of Lands Including Structures, Improvements and Machinery (Dollars)	Assessed Value of Homesteads up to $4,000 at 20 per cent Class 3B (Dollars)	Assessed Value of Remainder at 33⅓ per cent Class 3 (Dollars)	Total Assessed Value of Lands Including all Structures, Improvements and Machinery (Dollars)	Equalized Values: Total Assessed Value as Equalized by the Board of Review (Dollars)	Total Assessed Value as Equalized by the County Board (Dollars)	Total Assessed Value as Equalized by the Department of Taxation (Dollars)	Sold for Taxes
U	U. S. of America		1	NE ¼ of NE ¼	30	141	31		5	No											
	Myrtle Laflam		2	NW ¼ of NE ¼				27 55		"	227 / 240			222 / 240		74 / 80	80		70		
U	Geo Klein		3	SW ¼ of NE ¼				11 02		"	78 / 81 / 87			81 / 87		27 / 29	29		26		
	~~Otto Zytera~~ Andrew & Esther Michel		4	SE ¼ of NE ¼				37 04		"	296 / 321			296 / 321		99 / 107	107		94		
			5																		
U	W. F. Weiss		6	NE ¼ of NW ¼				15 29		yes	185 / 200	189 / 190		374 / 390	75 / 76	76	76		71		
U	Jos C. Pancelet & Mike C. Pancelet Jr		7	NW ¼ of NW ¼ Lot 1				31 91		yes	291 / 315			291 / 315	58 / 63		63		55		
	" "		8	SW ¼ of NW ¼ " 2				32 87		"	294 / 320			294 / 320	58 / 64		64		56		
St	" "		9	SE ¼ of NW ¼				39 65		"	360 / 390	349 / 370		749 / 760	150 / 152		152		143		
			10																		
			11	NE ¼ of SW ¼				32 41		"	175 / 190			175 / 190	35 / 38		38		32		
			12	NW ¼ of SW ¼ " 3																	
			13	SW ¼ of SW ¼ " 4																	
			14	SE ¼ of SW ¼																	
			15																		
U	John W. Dougan		16	NE ¼ of SE ¼				31 70		Yes	305 / 330	472 / 460		777 / 780		259 / 260	260		247		
U	Geo J. Klein		17	NW ¼ of SE ¼				10		No	139 / 150	63 / 60		202 / 210	67 / 70		70		64		
	"		18	SW ¼ of SE ¼				6 80		"	66 / 72			66 / 72	22 / 24		24		21		
U	State of Minnesota		19	SE ¼ of SE ¼																	
			20					316 04			2615	1060		3675	873	870	962		880		
											2299 / 2444	1114		3358 / 3558	358 / 376	322 / 343					

	Valuations by School Districts as Equalized by Department of Taxation: District No. ..... Rate ..... Mills	District No. 2 Rate 137 Mills	District No. ..... Rate ..... Mills	District No. ..... Rate ..... Mills	Rate and Tax Less Homestead Exemption ..... Mills	State Tax on Non-Homestead 2.14 Mills	Total General Tax	Special Taxes	Total Taxes	Paid	When Paid	Number of Receipt	March Settlement 1945	June Settlement 1945	Penalty	November Settlement 1945	Penalty	Collections to First Monday in January 1946	Penalty	Delinquent on First Monday in January 1946	Penalty	Total Delinquent Tax and Penalty	Remarks
	Dollars	Dollars	Dollars	Dollars	$ cts.	$ cts.	$ cts.	$ cts.	$ cts.		Month Day Year		$ cts.	$ cts.	$ cts.	$ cts.	$ cts.	$ cts.	$ cts.	$ cts.	$ cts.	$ cts.	
1										1													
2	74				10 18	22			10 40	2	PAID IN FULL JUN 27 1945	7622		10 40									
3	27				3 72	08			3 80	3	PAID IN FULL OCT - 3 1945	10856				3 80		11					
4	99				13 62	30			13 92	4	PAID IN FULL MAY 17 1945	4333		13 92									
5										5													
6	H 75				10 32				10 32	6	PAID IN FULL MAR 31 1945	3217	10 32										
7	H 58				7 98				7 98	7	PAID IN FULL FEB 14 1945												
8	H 58				7 98				7 98	8	PAID IN FULL FEB 14 1945												
9	H 150				20 64				20 64	9	PAID IN FULL FEB 14 1945	1182	41 44										
10										10													
11	H 35				4 82				4 82	11	PAID IN FULL FEB 14 1945												
12										12													
13										13													
14										14													
15										15													
16	259				35 66	76			36 42	16	PAID IN FULL JUN 26 1945	7521		36 42									
17	67				9 22	20			9 42	17	PAID IN FULL OCT - 3 1945	10856				9 42							
18	22				3 02	06			3 08	18	PAID IN FULL OCT - 3 1945												
19										19													
20	H 376 NH 548 924				127 16	1 62			128 78	20													

Assessment Roll and Tax List of Unplatted Real Property in the ..... of .....,

Unplatted Real Estate Assessed at 33⅓ Per Cent of True and Full Value; Attached Machinery at 33⅓ Per Cent of True and Full Value. Homesteads, up to True and Full Value of $4000, Assessable at 20 per Cent, Class 3B; Remainder at 33⅓ Per Cent, Class 3.

Form 4 CD 84,000-24-10 SIMPSON, MINNEAPOLIS

	In Whose Name Assessed	To Whom Transferred	Description of Property: Subdivision	Sec. or Lot	Town or Block	Range	Number of Acres of Land (Acres / 100ths)	Sec. School District	Indicate Homestead Yes or No	Assessor's Valuation: True and Full Value of Lands Exclusive of Structures and Improvements (Dollars)	Structures & Improvements: True and Full Value of Buildings and Other Structures (Dollars)	True and Full Value of Machinery Permanently Attached to Real Estate (Dollars)	Total True and Full Value of Lands Including Structures, Improvements and Machinery (Dollars)	Assessed Value of Homesteads up to $4,000 at 20 per cent Class 3B (Dollars)	Assessed Value of Remainder at 33⅓ per cent Class 3 (Dollars)	Total Assessed Value of Lands Including all Structures, Improvements and Machinery (Dollars)	Equalized Values: Total Assessed Value Equalized by the Board of Review (Dollars)	Total Assessed Value as Equalized by the County Board (Dollars)	Total Assessed Value as Equalized by the Department of Taxation (Dollars)	Sold for Taxes
1	U. S. of America		NE ¼ of NE ¼	31	141	31		5												
2	John W. & Anna M. Swanson		NW ¼ of NE ¼				39		Yes	584 ~~527~~ 660	1280 1280		2224 ~~2128~~ 2360	447 ~~426~~ 472	1777 ~~1702~~ 1888		426			
3	" "		SW ¼ of NE ¼				39 81		"	310 ~~295~~ 365			310 ~~295~~ 365	74 ~~70~~ 80		80	70			
4	U. S. of America		SE ¼ of NE ¼																	
5																				
6	Merlin R. Wyatt		NE ¼ of NW ¼				12 08		No	88 ~~84~~ 96			88 ~~84~~ 96		29 ~~28~~ 32	32	28			
7	U. S. of America		~~NW ¼ of NW ¼~~ Lot 1																	
8	Arnold Nelson		SW ¼ of NW ¼ " 2				48 82		Yes	310 ~~295~~ 335	~~25~~ 30		340 ~~325~~ 365	68 ~~65~~ 73		73	65			
9	U. S. of America		SE ¼ of NW ¼																	
10																				
11	Joe W. Jang		NE ¼ of SW ¼				18 41		No	150 ~~142~~ 162			150 ~~142~~ 162		30 ~~28~~ 34	34	28			SOLD FOR TAXES
12	U. S. of America		~~NW ¼ of SW ¼~~ " 3																	
13	~~Dorothy~~ Edna Steel		SW ¼ of SW ¼ " 4				48 61		No	449 ~~422~~ 480	~~420~~ 420		869 ~~842~~ 900		295 ~~281~~ 300	300	281			
14	U. S. of America		SE ¼ of SW ¼																	
15																				
16	U. S. of America		NE ¼ of SE ¼																	
17	U. S. of America		NW ¼ of SE ¼																	
18	U. S. of America		SW ¼ of SE ¼																	
19	U. S. of America		SE ¼ of SE ¼																	
20							196 33			2072	2050		4122	592	386	979	918			
							1824			1824			3896	561	357					
							1918			1918	2150		4068	589	374					

	Valuations by School Districts as Equalized by Department of Taxation: District No. ..... Rate ..... Mills	District No. 2 Rate 66 13 Mills	District No. ..... Rate ..... Mills	District No. ..... Rate ..... Mills	Rate and Tax Less Homestead Exemption ..... Mills	State Tax on Non-Homestead 2.44 Mills	Total General Tax	Special Taxes	Total Taxes	Paid	When Paid (Month Day Year)	Number of Receipt	March Settlement 1945	June Settlement 1945	Penalty	November Settlement 1945	Penalty	Collections to First Monday in January 1946	Penalty	Delinquent on First Monday in January 1946	Penalty	Total Delinquent Tax and Penalty	Remarks
	Dollars	Dollars	Dollars	Dollars	$ cts.	$ cts.	$ cts.	$ cts.	$ cts.				$ cts.	$ cts.	$ cts.	$ cts.	$ cts.	$ cts.	$ cts.	$ cts.	$ cts.	$ cts.	
1																							
2	H 447				6154				6154	PAID IN FULL	MAY 17 1945	4321		6154 ✓									
3	H 74				1018				1018	PAID IN FULL	MAY 17 1945	4321		1018 ✓									
4																							
5																							
6	29				400	08			408	PAID IN FULL	APR 23 1945	4092		408 ✓									
7																							
8	H 68				936				936	PAID IN FULL	MAY 15 1945	4297		936 ✓									
9																							
10																							
11	50				688	14			702	PAID IN FULL	DEC 27 1945	11998						702 56					
12																							
13	295				4060	86			4146	PAID IN FULL	JUN 27 1945	7615		4146 ✓									
14																							
15																							
16																							
17																							
18																							
19																							
20	# 589 H 374 963				13256	108			13364														

Assessment Roll and Tax List of Unplatted Real Property in the _____ of _____,

Unplatted Real Estate Assessed at 33⅓ Per Cent of True and Full Value; Attached Machinery at 33⅓ Per Cent of True and Full Value. Homesteads, up to True and Full Value of $4000, Assessable at 20 per Cent, Class 3B; Remainder at 33⅓ Per Cent, Class 3.

Form 4 CD 84138-24-75 20M(21), 20M(22)-75

	In Whose Name Assessed	To Whom Transferred	Description of Property: Subdivision	Sec. or Lot	Town or Block	Range	Number of Acres of Land: Acres	100ths	No. School District	Indicate Homestead Yes or No	Assessor's Valuation: True and Full Value of Lands Exclusive of Structures and Improvements (Dollars)	Structures & Improvements: True and Full Value of Buildings and Other Structures (Dollars)	True and Full Value of Machinery not Permanently Attached to Real Estate (Dollars)	Total True and Full Value of Lands Including all Structures, Improvements and Machinery (Dollars)	Assessed Value of Homestead, up to $4000 at 20 per cent Class 3B (Dollars)	Assessed Value of Remainder at 33⅓ per cent Class 3 (Dollars)	Total Assessed Value of Lands Including all Structures, Improvements and Machinery (Dollars)	Equalized Values: Total Assessed Value as Equalized by the Board of Review (Dollars)	Total Assessed Value as Equalized by the County Board (Dollars)	Total Assessed Value as Equalized by the Department of Taxation (Dollars)	Sold for Taxes
1	U. S. of America		NE ¼ of NE ¼	32	141	31			5												
2	J. P. Michelle		NW ¼ of NE ¼				40				170 222	311 240		222	311 240	74	30 80	80		70	SOLD FOR TAXES
3	U. S. of America		SW ¼ of NE ¼																		
4	U. S. of America		SE ¼ of NE ¼																		
5																					
6	State of Minnesota		NE ¼ of NW ¼																		
7	State of Minnesota		NW ¼ of NW ¼																		
8	State of Minnesota		SW ¼ of NW ¼																		
9	U. S. of America		SE ¼ of NW ¼																		
10																					
11	U. S. of America		NE ¼ of SW ¼																		
12	U. S. of America		NW ¼ of SW ¼																		
13	U. S. of America		SW ¼ of SW ¼																		
14	U. S. of America		SE ¼ of SW ¼																		
15	State of Minnesota		S½ of NW¼ of SE¼																		
16	U. S. of America		NE ¼ of SE ¼																		
17	J. P. Michelle		~~N½ of~~ NW ¼ of SE ¼				20				70 111	100 130		111	100 130	37	33 40	40		35	SOLD FOR TAXE
18	John E. Blanquet		SW ¼ of SE ¼				40				40 222	311 240	59 86	275	261 290	55	59 58	58		52	
19	"		SE ~~¼ of SE~~ ¼ Lot 1				33	75			" 185	230 200		185	230 200	37	40 40	40		35	
20							133	75				800	50		850	98	100	218		192	
											70	704 740	50		754 790	82	104 111				

	Deductions by School Districts as Equalized by Department of Taxation: District No. ..... Rate ..... Mills (Dollars)	District No. ..... Rate 13.7 Mills (Dollars)	District No. ..... Rate ..... Mills (Dollars)	District No. ..... Rate ..... Mills (Dollars)	Rate and Tax Less Homestead Exemption ..... Mills ($ cts.)	State Tax on Non-Homestead 2.94 Mills ($ cts.)	Total General Tax ($ cts.)	Special Taxes ($ cts.)				Total Taxes ($ cts.)		Paid	When Paid: Month	Day	Year	Number of Receipt	March Settlement 1945 ($ cts.)	June Settlement 1945 ($ cts.)	Penalty ($ cts.)	November Settlement 1945 ($ cts.)	Penalty ($ cts.)	Collections to First Monday in January 1946 ($ cts.)	Penalty ($ cts.)	Delinquent on First Monday in January 1946 ($ cts.)	Total Delinquent Tax and Penalty ($ cts.)	Remarks
1														1														
2		74			10 18	22						1040		2												1040		
3														3														
4														4														
5														5														
6														6														
7														7														
8														8														
9														9														
10														10														
11														11														
12														12														
13														13														
14														14														
15														15														
16														16														
17		37			5 10	10						520		17												520		
18		H 55			7 58							7 58		18												7 580	834	
19		H 37			5 10							5 10		19												5 10	561	
20														20														
		H P NH 111 203			27 96	32						28 28																

Assessment Roll and Tax List of Unplatted Real Property in the ..... of .....

Unplatted Real Estate Assessed at 33⅓ Per Cent of True and Full Value; Attached Machinery at 33⅓ Per Cent of True and Full Value. Homesteads, up to True and Full Value of $4000, Assessable at 20 per Cent, Class 3B; Remainder at 33⅓ Per Cent, Class 3.

Form 4 CD BILLES-BATES COMPANY, MINNEAPOLIS

	In Whose Name Assessed	To Whom Transferred	Description of Property: Subdivision	Sec. or Lot	Town or Block	Range	Acres	100ths	No. School District	Indicate Homestead Yes or No	Assessor's Valuation: True and Full Value of Lands Exclusive of Structures and Improvements (Dollars)	Structures & Improvements: True and Full Value of Buildings and Other Structures (Dollars)	True and Full Value of Structures Permanently Attached to Real Estate (Dollars)	Total True and Full Value of Lands Including all Structures, Improvements and Machinery (Dollars)	Assessed Value of Homesteads up to $4000 at 20 per cent Class 3B (Dollars)	Assessed Value of Remainder at 33⅓ per cent Class 3 (Dollars)	Total Assessed Value of Lands Including all Structures, Improvements and Machinery (Dollars)	Equalized Values: Total Assessed Value as Equalized by the Department of Review (Dollars)	Total Assessed Value as Equalized by the County Board (Dollars)	Total Assessed Value as Equalized by the Department of Taxation (Dollars)	Sold for Taxes
	Merritt & Bon, Bank, Donald Clemons Exr. Exr. Hannah Eckman		1 NE ¼ of NE ¼	33	141/31	40		5		Yes	294 280			294 280	89 84	64	64		56		
	~~Ward J. Allen~~		2 ~~N W ¼ of N E ¼~~ Lot 1	38	35					Yes	360 343			360 343		120 114	120 114		114		SOLD FOR TAXES
	Genevieve Michele		3 S W ¼ of N E ¼	40						Yes	372 354			372 354		124 118	124 118		118		SOLD FOR TAXES
	"		4 S E ¼ of N E ¼																		
	U. S. of America		5																		
	U. S. of America		6 ~~N E ¼ of N W ¼~~ " 3																		
	U. S. of America		7 ~~N W ¼ of N W ¼~~ E½ of lot 2																		
	U. S. of America		8 S W ¼ of N W ¼																		
			9 S E ¼ of N W ¼																		
			10																		
	State of Minnesota		11 N E ¼ of S W ¼																		
	State of Minnesota	Lucretia Ruth Lorna c/o Rev. Carl Arthur, Walker	12 N W ¼ of S W ¼	40						yes	148 140			148 140	50 32		32		28		SOLD FOR TAXES
	~~State of Minnesota~~ (" " " " ")		13 ~~S W ¼ of S W ¼~~ Lot 4	30	25					"	120 114	105 100		225 214	75 46		46		43		SOLD FOR TAXES
	U. S. of America		14 ~~S E ¼ of S W ¼~~ " 5																		
			15																		
	U. S. of America		16 N E ¼ of S E ¼																		
	State of Minnesota		17 N W ¼ of S E ¼																		
	State of Minnesota		18 S W ¼ of S E ¼																		
	U. S. of America		19 S E ¼ of S E ¼																		
			20																		
				199 50							1402	100		1502	42	264	406		359		
				(ex 4000)						1234	1232 1244	105		1332 1349	129 134	232 244					

	Valuations by School Districts as Equalized by Department of Taxation: District No. ..... Rate ..... Mills	District No. ..... Rate ..... Mills	District No. ..... Rate ..... Mills	District No. ..... Rate ..... Mills	Rate and Tax Less Homestead Exemption ..... Mills	State Tax on Non-Homestead ..... Mills	Total General Tax	Special Taxes	Total Taxes	Paid	When Paid: Month	Day	Year	Number of Receipt	March Settlement 1945	June Settlement 1945	Penalty	November Settlement 1945	Penalty	Collections to First Monday in January 1946	Penalty	Delinquent on First Monday in January 1946	Total Delinquent Tax and Penalty	Remarks
	Dollars	Dollars	Dollars	Dollars	$ cts.	$ cts.	$ cts.	$ cts.	$ cts.						$ cts.	$ cts.	$ cts.	$ cts.	$ cts.	$ cts.	$ cts.	$ cts.	$ cts.	
1	H 59				812				812	PAID IN FULL	MAY	9	1945	3946		812 ✓								
2	120				1652	36			1688													1688		
3	124				1706	36			1742													1742		
4																								
5																								
6																								
7																								
8																								
9																								
10																								
11																								
12	H 30				412				412	PAID IN FULL	JAN	23	1945		158	1032 ✓								
13	H 45				620				620	PAID IN FULL	JAN	23	1945											
14																								
15																								
16																								
17																								
18																								
19																								
20																								
	# 134 H 244 378				5202	72			5274															

Assessment Roll and Tax List of Unplatted Real Property in the _____ of _____

Unplatted Real Estate Assessed at 33⅓ Per Cent of True and Full Value; Attached Machinery at 33⅓ Per Cent of True and Full Value. Homesteads, up to True and Full Value of $4000, Assessable at 20 Per Cent, Class 3B; Remainder at 33⅓ Per Cent, Class 3.

Form 4 CD

	In Whose Name Assessed	To Whom Transferred	Description of Property: Subdivision	Sec. or Lot	Town or Block	Range	Acres	Units	No. of Acres of Land	Indicate Homestead Yes or No	No. of Land District	True and Full Value of Lands Exclusive of Structures and Improvements (Dollars)	Structures & Improvements: True and Full Value of Buildings and Other Structures (Dollars)	True and Full Value of Machinery Permanently Attached to Real Estate (Dollars)	Total True and Full Value of Lands Including all Structures, Improvements and Machinery (Dollars)	Assessed Value of Homesteads up to $4,000 at 20 per cent Class 3B (Dollars)	Assessed Value of Remainder at 33⅓ per cent Class 3 (Dollars)	Total Assessed Value of Lands Including all Structures, Improvements and Machinery (Dollars)	Total Assessed Value as Equalized by the Board of Review (Dollars)	Total Assessed Value as Equalized by Equalization County Board (Dollars)	Total Assessed Values as Equalized by the Department of Taxation (Dollars)	Sold for Taxes
	Henry Race	1	NE ¼ of NE ¼	34	141	31	37	90	5	No		372	3,564 / 902		372	3,564 / 902	124	1,188 / 134	134		118	
	"	2	NW ¼ of NE ¼				52	21		"		372	3,564 / 902		372	3,564 / 902	124	1,188 / 134	134		118	
	Everett Batcheller Alpha H. Miner	3	SW ¼ of NE ¼				52	09		"		372	3,564 / 902		372	3,564 / 902	124	1,188 / 134	134		118	
	Henry Race	4	SE ¼ of NE ¼ of Lot 1				24	39		"		194	1,863 / 213		194	1,863 / 213	65	621 / 71	71		62	
	Everett Batcheller	5	W ½ of Lot 1				25	85		"		339	3,252 / 252	315	300	2,878 / 252	189	1,811 / 184	184		174	
	U. S. of America	6	NE ¼ of NW ¼																			
	U. S. of America	7	NW ¼ of NW ¼																			
	U. S. of America	8	SW ¼ of NW ¼																			
	U. S. of America	9	SE ¼ of NW ¼																			
	E. L. Batcheller	10	5 300' x 140 lks of E ½ of Lot 1				1			"		20	19 / 21			20	19 / 21	7	6 / 7	7		6	SOLD FOR TAX
	U. S. of America	11	NE ¼ of SW ¼																			
	U. S. of America	12	NW ¼ of SW ¼																			
	U. S. of America	13	SW ¼ of SW ¼																			
	U. S. of America	14	SE ¼ of SW ¼																			
	Elmer H. Johnson	15	W 300' of Lot 2				13	64		"		244	230 / 261	445	900	887	1,130 / 1,161	396	377 / 387	387		377	
	O. W. Nelson	16	S 300' of W 400' of Lot 2 NE ¼ of SE ¼				13	40		"		244	230 / 261	630	600	872	830 / 861	291	277 / 287	287		277	
	C. Peter Peterson	17	W 400' of W 220' of Lot 2 NW ¼ of SE ¼				15	44		"		277	300 / 300	1260	1200	1,577 / 1,500	1,577 / 1,500	512	500 / 500	500		438	
	Wm. Shaber	18	SW ¼ of SE ¼ less 10 Acres in corner				40	54		Yes		204	220 / 245	155	110	319	330 / 367	64 / 66	66	66		61	
	Donald Clemens Eckman	19	1 Acre of SW ¼ of SE ¼				1			No		20	19 / 21			20	19 / 21	7	6 / 7	7		6	
	Alpha H. Miner	20	W ½ of Lot 1 + 35 x 7 Comp. Henry Shall have W ½ of Lot 1				29	17				2,755	3,110			2,865	3,110	66	1,845 / 1,911	1,911		1,805	
							174	24				2,427	3,265			2,553	3,265	66	1,744 / 1,833				

Cass County, Minnesota, for Taxes for the Year 1944.

	Valuations by School Districts as Equalized by Department of Taxation: District No. ..... Rate ..... Mills	District No. ..... Rate ..... Mills	District No. ..... Rate ..... Mills	District No. ..... Rate ..... Mills	Rate and Tax Less Homestead Exemption .....Mills	State Tax on Non-Homestead 2.4 Mills	Total General Tax	Special Taxes	Total Taxes	Paid	When Paid (Month Day Year)	Number of Receipt	March Settlement 1945	June Settlement 1945	Penalty	November Settlement 1945	Penalty	Collections to First Monday in January 1946	Penalty	Delinquent on First Monday in January 1946	Penalty	Total Delinquent Tax and Penalty	Remarks
	Dollars	Dollars	Dollars	Dollars	$ cts.	$ cts.	$ cts.	$ cts.	$ cts.				$ cts.	$ cts.	$ cts.	$ cts.	$ cts.	$ cts.	$ cts.	$ cts.	$ cts.	$ cts.	
1	124				17.06	36			1742	1 PAID IN FULL	MAY 12 1945												
2	124				17.06	36			1742	2 PAID IN FULL	MAY 12 1945	4279		34.84									
3	124				17.06	36			1742	3 PAID IN FULL	APR 30 1945	3827		17.42									
4	65				8.94	20			914	4 PAID IN FULL	MAY 12 1945	4279		9.14									
5	183				25.20	84			2574	5 PAID IN FULL	APR 30 1945	3847		25.74									
6																							
7																							
8																							
9																							
10	7				96	02			98	10 PAID IN FULL	FEB 12 1945	1345		98									
11																							
12																							
13																							
14																							
15	396				5452	116			5568	15 PAID IN FULL	JUL 11 1945	9257		5568	1.12							4.12	4561
16	291				4006	86			4092	16												3599	3957
17	572				7048	150			7198	17 1st Half Paid	JUN 28 1945	2574		3599									
18	H 64				882				882	18 PAID IN FULL	JUN 6 1945	5860		8.82									
19	7				96	02			98	19 PAID IN FULL	MAY 10 1945	4466		98									
20	H 64 / NR 1833 / 1897				26.12	5.38			26.50	20													

Assessment Roll and Tax List of Unplatted Real Property in the _____ of _____,

Unplatted Real Estate Assessed at 33⅓ Per Cent of True and Full Value; Attached Machinery at 33⅓ Per Cent of True and Full Value. Homesteads, up to True and Full Value of $4000, Assessable at 20 per Cent, Class 3B; Remainder at 33⅓ Per Cent, Class 3.

Form 4 CD Miller-Davis Company, Minneapolis

In Whose Name Assessed	To Whom Transferred	Description of Property: Subdivision	Sec. or Lot	Town or Block	Range	Number of Acres of Land: Acres	Units	No. School District	Indicate Homestead Yes or No	Assessor's Valuation: True and Full Value of Lands Exclusive of Structures and Improvements (Dollars)	Structures & Improvements: True and Full Value of Buildings and Other Structures (Dollars)	True and Full Value of Machinery Not Attached to Real Estate (Dollars)	Total True and Full Value of Lands Including all Structures, Improvements and Machinery (Dollars)	Assessed Value of Homesteads up to $4000 at 20 per cent Class 3B (Dollars)	Assessed Value of Remainder at 33⅓ per cent Class 3 (Dollars)	Total Assessed Value of Lands Including all Structures, Improvements and Machinery (Dollars)	Equalized Values: Total Assessed Value as Equalized by the Board of Review (Dollars)	Total Assessed Value as Equalized by County Equ. Board (Dollars)	Total Assessed Value as Equalized by the Department of Taxation (Dollars)	Sold for Taxes
		Sec. 25 Lot 2																		
Harvey L. Sayler		1 NE¼ of NE¼	34	141	31	11	44	5	Yes	204	220	2100	2320	2080	2240	768	740	740	731	
Trustee + Leland L. Koldrie		Lot 1																		
		2 NW¼ of NE¼				37			"	56	60	945	1005	900	960	334	320	320	318	
		3 SW¼ of NE¼																		
		4 SE¼ of NE¼																		
		5																		
		6 NE¼ of NW¼																		
		7 NW¼ of NW¼																		
		8 SW¼ of NW¼																		
		9 SE¼ of NW¼																		
		10																		
		11 NE¼ of SW¼																		
		12 NW¼ of SW¼																		
		13 SW¼ of SW¼																		
		14 SE¼ of SW¼																		
		15																		
		16 NE¼ of SE¼																		
		17 NW¼ of SE¼																		
		18 SW¼ of SE¼																		
		19 SE¼ of SE¼																		
		20				13	01			280	2700		3180		1060	1060		1049		
						1	44			247			247		1049					
										260	3045		3305		1102					

Cass County, Minnesota, for Taxes for the Year 1944.

	Valuations by School Districts as Equalized by Department of Taxation: District No. ..... Rate ..... Mills	District No. 5 Rate 44 Mills	District No. ..... Rate ..... Mills	District No. ..... Rate ..... Mills	Rate and Tax Less Homestead Exemption ..... Mills	State Tax on Non-Homestead 2.94 Mills	Total General Tax	Special Taxes	Total Taxes	Paid	When Paid: Month Day Year	Number of Receipt	March Settlement 1945	June Settlement 1945	Penalty	November Settlement 1945	Penalty	Collections to First Monday in January 1946	Penalty	Delinquent on First Monday in January 1946	Penalty	Total Delinquent Tax and Penalty	Remarks
	Dollars	Dollars	Dollars	Dollars	$ cts.	$ cts.	$ cts.	$ cts.	$ cts.	$ cts.			$ cts.	$ cts.	$ cts.	$ cts.	$ cts.	$ cts.	$ cts.	$ cts.	$ cts.	$ cts.	
1		550			7572	222			77.72	Balance Paid			11.70										
		748			10572		Abatement #2819		107.98	Balance Paid	NOV 13 1945		7.53	55.90		21.44							30.64 Abated
										PAID IN FULL	JUL 11 1945												
2		334			4598	98			4.96	PAID IN FULL	JUN 26 1945		7.50	4.96									
3																							
4																							
5																							
6																							
7																							
8																							
9																							
10																							
11																							
12																							
13																							
14																							
15																							
16																							
17																							
18																							
19																							
20																							
	NH	1102			15170	324			15494														

Assessment Roll and Tax List of Unplatted Real Property in the _____ of _____,

Unplatted Real Estate Assessed at 33⅓ Per Cent of True and Full Value; Attached Machinery at 33⅓ Per Cent of True and Full Value. Homesteads, up to True and Full Value of $4000, Assessable at 20 per Cent, Class 3B; Remainder at 33⅓ Per Cent, Class 3.

Form 4 CD ALLEN-BAYE COMPANY, MINNEAPOLIS

	IN WHOSE NAME ASSESSED	TO WHOM TRANSFERRED	DESCRIPTION OF PROPERTY: SUBDIVISION	Sec. or Lot	Town or Block	Range	Number of Acres of Land: Acres	Hdths	No. School District	Indicate Homestead Yes or No	ASSESSOR'S VALUATION: True and Full Value of Lands Exclusive of Structures and Improvements	STRUCTURES & IMPROVEMENTS: True and Full Value of Buildings and Other Structures	True and Full Value of Machinery Permanently Attached to Real Estate	Total True and Full Value of Lands Including all Structures, Improvements and Machinery	Assessed Value of Homesteads up to $4,000 at 20% per cent, Class 3B	Assessed Value of Remainder at 33⅓ per cent Class 3	EQUALIZED VALUES: Total Assessed Value of Lands Including all Structures, Improvements and Machinery	Total Assessed Value as Equalized by the Board of Review	Total Assessed Value as Equalized by the County Board	Total Assessed Value as Equalized by the Department of Taxation	SOLD FOR TAXES
											Dollars	Dollars	Dollars	Dollars	Dollars	Dollars	Dollars	Dollars	Dollars	Dollars	
1			NE ¼ of NE ¼	35	141	31			5												
2			NW ¼ of NE ¼																		
3	R.C. DeLacy + Adolph W. Kleinegger		~~SW ¼ of NE ¼~~ Lot 1				37.60			No	332	360		332	360	111	120 / 120	120	106		
4			SE ¼ of NE ¼																		
5	Theodore + Helen F. Kolderie		50' x 350' of Lot 4				36			No	20	21		20	21	7	7	7			
6	~~State of Minnesota~~ (Land to Park Region Airlines Co.		~~NE ¼ of NW ¼~~ Lot 2				2.40			No	18	20		18	20	19	20	20		18	
7	George Ewen		NW ¼ of NW ¼ " 3				30			No	277	300		277	300	92	100	100		88	
8	Everett L. Batchelder + Henry Boar		Lots 1 thru 4 (201' x 355') + Bam SW ¼ of NW ¼ (25' x 320') + Bam Blg.				28.31			No	250	270		250	270	83	90	90		80	
9	Ada L. Macklin		200' x 355' of Lot 4 SE ¼ of NW ¼				1.17			No	58	60	945	1001	960	334	320	320		318	
10			350' thru Lot 4 x 200' of Lot 4																		
11	Floyd + Mildred Sunden		~~NE ¼ of SW ¼~~				1			No	74	83	1000 / 1040	1168	1122	389	374	374		371	SOLD FOR TAXES
12			NW ¼ of SW ¼																		
13			SW ¼ of SW ¼																		
14			SE ¼ of SW ¼																		
15																					
16			NE ¼ of SE ¼																		
17			NW ¼ of SE ¼																		
18			SW ¼ of SE ¼																		
19			SE ¼ of SE ¼																		
20							100.53				1182	1940		3098		1031	1031		987		
										1015	1016 / 1067	2027		2956 / 3104		987 / 1035					

	VALUATIONS BY SCHOOL DISTRICTS AS EQUALIZED BY DEPARTMENT OF TAXATION: District No. ..... Rate ..... Mills	District No. 2 Rate 14 / 37 Mills	District No. ..... Rate ..... Mills	District No. ..... Rate ..... Mills	Rate and Tax Less Homestead Exemption ..... Mills	State Tax on Non-Homestead 9.4 / 2 Mills	TOTAL GENERAL TAX	SPECIAL TAXES				TOTAL TAXES	PAID	WHEN PAID: Month Day Year	Number of Receipt	March Settlement 1945	June Settlement 1945	Penalty	November Settlement 1945	Penalty	Collections to First Monday in January 1946	Penalty	Delinquent on First Monday in January 1945	Penalty	Total Delinquent Tax and Penalty	REMARKS
	Dollars	Dollars	Dollars	Dollars	$ cts.	$ cts.	$ cts.	$ cts.	$ cts.	$ cts.	$ cts.	$ cts.				$ cts.	$ cts.	$ cts.	$ cts.	$ cts.	$ cts.	$ cts.	$ cts.	$ cts.	$ cts.	
1																										
2																										
3	111				1628	32						1560	PAID IN FULL	JUN 27 1945	7616		156 ✓									
4																										
5	7				96	02						98	PAID IN FULL	JUN 26 1945	7570		9.8 ✓									
6	19				262	06						268	PAID IN FULL	JAN 5 1945	5.0	268 ✓										
7	92				1266	28						1294	PAID IN FULL	MAY 16 1945	[illegible]		129.4 ✓									
8	83				1142	24						11.66	2nd Paid	FEB 12 1945	1345	5.83 ✓									(Mary [illegible] Dun)	583 ✓ 141 E.L. Batchelder
9	334				4598	98						4696	PAID IN FULL	JUN 26 1945	7589		469.6 ✓									
10																										
11	389				5354	114						5468	PAID IN FULL	AUG 2 1945	9335				546.8 ✓	137						
12																										
13																										
14																										
15																										
16																										
17																										
18																										
19																										
20																										
	NH 1035				14246	304						14550														

Assessment Roll and Tax List of Unplatted Real Property in the ..... of .....,

Unplatted Real Estate Assessed at 33⅓ Per Cent of True and Full Value; Attached Machinery at 33⅓ Per Cent of True and Full Value. Homesteads, up to True and Full Value of $4000, Assessable at 20 per Cent, Class 3B; Remainder at 33⅓ Per Cent, Class 3.

Form 4 CD 51-10-5M-9-43 COMPLETE, BOSSLINE

In Whose Name Assessed	To Whom Transferred	Description of Property: Subdivision	Sec. or Lot	Town or Block	Range	Acres	100ths	No. School District	Indicate Homestead Yes or No	Assessor's Valuation: True and Full Value of Lands Exclusive of Structures and Improvements (Dollars)	Structures & Improvements: True and Full Value of Buildings and Other Structures (Dollars)	True and Full Value of Machinery Not Attached to Real Estate (Dollars)	Total True and Full Value of Lands Including all Structures, Improvements and Machinery (Dollars)	Assessed Value of Homesteads up to $4000 at 20% per cent Class 3B (Dollars)	Assessed Value of Remainder at 33⅓ per cent Class 3 (Dollars)	Total Assessed Value of Lands Including all Structures, Improvements and Machinery (Dollars)	Equalized Values: Total Assessed Value as Equalized by the Board of Review (Dollars)	Total Assessed Value as Equalized by the County Board (Dollars)	Total Assessed Value as Equalized by the Department of Taxation (Dollars)	Sold for Taxes
		1 NE ¼ of NE ¼	36	141	31			5												
		2 NW ¼ of NE ¼																		
		3 SW ¼ of NE ¼																		
L. G. Bassett		4 ~~SE ¼ of NE ¼~~ W. 1 acre of Lot 1				1			Yes	86 53 60	47 45		103 98 105		31 33 35	35		33		
Emily Johnson & Henry Bosworth		5 Lot 1 less 1 acre				21	12		"	314 299 340	557 530		871 829 870		290 276 290	290		276		
		6 NE ¼ of NW ¼																		
		7 NW ¼ of NW ¼																		
		8 SW ¼ of NW ¼																		
		9 SE ¼ of NW ¼																		
Clarence R. Isaac		10 Lot 2				37	78		"	541 515 585	269 232		810 747 1322		270 249 441	464		441		
State of Minnesota		11 ~~NE ¼ of SW ¼~~ Lots																		
Walter E. Zimbrich		12 ~~NW ¼ of SW ¼~~ " 6				27	22		"	250 231 270			250 238 270		83 80 90	90		80		SOLD FOR TAXES
State of Minnesota		13 SW ¼ of SW ¼ " 3																		
State of Minnesota		14 ~~SE ¼ of SW ¼~~ " Not Platted																		
Geo. B. Leonard		15 " 8				33	61		"	463 441 501	930		1440 1371 1431		480 457 477	477		457		
"		16 ~~NE ¼ of SE ¼~~ " 9				18	71		"	166 158 180			166 158 180		55 53 60	60		53		
Herman Schelling		17 NW ¼ of SE ¼				43	53		"	296 282 321			296 282 321		99 94 107	107		94		SOLD FOR TAXES
		18 SW ¼ of SE ¼				44	49		"	305 290 330			305 290 330		102 97 110	110		97		SOLD FOR TAXES
"		19 ~~SE ¼ of SE ¼~~ " 4				43	65		"	296 282 321			296 282 321		99 94 107	107		94		SOLD FOR TAXES
"		20																		
						371	11			2908 2558 2467	2037 2350	75	5020 4870 5117		1740 1625 1704	1740		1625		

Validations by School Districts as Equalized by Department of Taxation: District No. ..... Rate ..... Mills	District No. 2 Rate 66 37 Mills	District No. ..... Rate ..... Mills	District No. ..... Rate ..... Mills	Rate and Tax Less Homestead Exemption ..... Mills	State Tax on Non-Homestead 2.94 Mills	Total General Tax	Special Taxes	Total Taxes		Paid	When Paid (Month Day Year)	Number of Receipt	March Settlement 1945	June Settlement 1945	Penalty	November Settlement 1945	Penalty	Collections to First Monday in January 1946	Penalty	Delinquent on First Monday in January 1946	Penalty	Total Delinquent Tax and Penalty	Remarks
Dollars	Dollars	Dollars	Dollars	$ cts.	$ cts.	$ cts.	$ cts.	$ cts.					$ cts.	$ cts.	$ cts.	$ cts.	$ cts.	$ cts.	$ cts.	$ cts.	$ cts.	$ cts.	
									1														
									2														
									3														
	34			468	10			478	4	PAID IN FULL	JUN 26 1945	7599		478									
	290			3992	86			4078	5	PAID IN FULL	JUN 26 1945	7600		4078									
									6														
									7														
									8														
									9														
	462			6260	136			6496	10	PAID IN FULL	JUN 26 1945	7688		6496									
									11														
	83			1142	24			1166	12													1166	
									13														
									14														
	480			6608	142			6750	15	~~PAID IN FULL~~ JUN 5 1945		5706		7524									
	55			758	16			774	16	~~PAID IN FULL~~ JUN 5 1945		5706											
	99			1362	30			1392	17													1392	
	102			1404	30			1434	18													1434	
	99			1362	30			1392	19													1392	
									20														
	NH 1704			23456	504			23960															

Assessment Roll and Tax List of Unplatted Real Property in the Town of Shingobee,

Unplatted Real Estate Assessed at 33⅓ Per Cent of True and Full Value; Attached Machinery at 33⅓ Per Cent of True and Full Value. Homesteads, up to True and Full Value of $4000, Assessable at 20 per Cent, Class 3B; Remainder at 33⅓ Per Cent, Class 3.

FORM 4 CD

	IN WHOSE NAME ASSESSED	TO WHOM TRANSFERRED	DESCRIPTION OF PROPERTY: SUBDIVISION	Sec. or Lot	Town or Block	Range	Number of Acres of Land: Acres	Tenths	No. S. Land District	Indicate Homestead Yes or No	ASSESSOR'S VALUATION: True and Full Value of Lands Exclusive of Structures and Improvements (Dollars)	STRUCTURES & IMPROVEMENTS: True and Full Value of Buildings and Other Structures (Dollars)	True and Full Value of Machinery Permanently Attached to Real Estate (Dollars)	Total True and Full Value of Lands Including all Structures, Improvements and Machinery (Dollars)	Assessed Value of Homesteads up to $4,000 at 20 per cent, Class 3B (Dollars)	Assessed Value of Remainder at 33⅓ per cent Class 3 (Dollars)	Total Assessed Value of Lands Including all Structures, Improvements and Machinery (Dollars)	EQUALIZED VALUES: Total Assessed Value as Equalized by the Board of Review (Dollars)	Total Assessed Value as Equalized by the County Board (Dollars)	Total Assessed Value as Equalized by Department of Taxation (Dollars)	SOLD FOR TAXES
1			NE ¼ of NE ¼	1	142	31			5												
2			NW ¼ of NE ¼																		
3			SW ¼ of NE ¼																		
4			SE ¼ of NE ¼																		
5	Mrs. Maggie Guild, Mr. Joe Snid & Peter Rice		Lot 1				Exempt (Indian Lands)														
6			NE ¼ of NW ¼																		
7			NW ¼ of NW ¼																		
8			SW ¼ of NW ¼																		
9			SE ¼ of NW ¼																		
10																					
11			NE ¼ of SW ¼																		
12			NW ¼ of SW ¼																		
13			SW ¼ of SW ¼																		
14			SE ¼ of SW ¼																		
15	Ethel Peterson		Lot 5	2			50	75		No	312	394 402		312	394 402	124	118 134	134		118	
16			NE ¼ of SE ¼																		
17			~~NW ¼ of SE ¼~~ Lot 1	3			9				83	76 70		83	76 70	28	26 30	30		26	
18			SW ¼ of SE ¼																		
19			SE ¼ of SE ¼																		
20																					
							59	75				492			492		164	164		144	
												483			483		144				
												485			485		152				

Cass County, Minnesota, for Taxes the Year 1944.

	VALUATIONS BY SCHOOL DISTRICTS AS EQUALIZED BY DEPARTMENT OF TAXATION: District No. ..... Rate ..... Mills (Dollars)	District No. 42 Rate 14 Mills (Dollars)	District No. ..... Rate ..... Mills (Dollars)	District No. ..... Rate ..... Mills (Dollars)	Rate and Tax Less Homestead Exemption ..... Mills ($ cts.)	State Tax on Non-Homestead 2.44 Mills ($ cts.)	TOTAL GENERAL TAX ($ cts.)	SPECIAL TAXES ($ cts.)				TOTAL TAXES ($ cts.)		PAID: WHEN PAID Month	Day	Year	Number of Receipt	March Settlement 1945 ($ cts.)	June Settlement 1945 ($ cts.)	Penalty ($ cts.)	November Settlement 1945 ($ cts.)	Penalty ($ cts.)	Collections to First Monday in January 1946 ($ cts.)	Penalty ($ cts.)	Delinquent on First Monday in January 1946 ($ cts.)	Total Delinquent Tax and Penalty ($ cts.)	REMARKS
1																											
2																											
3																											
4																											
5																											
6																											
7																											
8																											
9																											
10																											
11																											
12																											
13																											
14												17 22	15	PAID IN FULL	JUL	3 1945	2219		17 22 ✓							
15		124			1706	36							16														
16												394	17	PAID IN FULL	JUL	3 1945	2219		3 94 ✓							
17		28			386	08							18														
18													19														
19													20														
20												2136															
	NH	152			2092	44																					

Assessment Roll and Tax List of Unplatted Real Property in the _____ of _____,

Unplatted Real Estate Assessed at 33⅓ Per Cent of True and Full Value; Attached Machinery at 33⅓ Per Cent of True and Full Value, Homesteads, up to True and Full Value of $4000, Assessable at 20 per Cent, Class 3B; Remainder at 33⅓ Per Cent, Class 3.

Form 4 CD BILLIP-SEVER COMPANY, MINNEAPOLIS

	In Whose Name Assessed	To Whom Transferred		Description of Property: Subdivision	Sec. or Lot	Town or Block	Range	Number of Acres of Land: Acres	Units	No. School District	Indicate Homestead Yes or No	Assessor's Valuation: True and Full Value of Lands Exclusive of Structures and Improvements (Dollars)	Structures & Improvements: True and Full Value of Buildings and Other Structures (Dollars)	True and Full Value of Machinery Not Permanently Attached to Real Estate (Dollars)	Total True and Full Value of Lands Including all Structures, Improvements and Machinery (Dollars)	Assessed Value of Homesteads up to $4000 at 20 per cent Class 3B (Dollars)	Assessed Value of Remainder at 33⅓ per cent Class 3 (Dollars)	Total Assessed Value of Lands Including all Structures, Improvements and Machinery (Dollars)	Equalized Values: Total Assessed Value as Equalized by the Board of Review (Dollars)	Total Assessed Value as Equalized by Tax Penalty Board (Dollars)	Total Assessed Values as Equalized by the Department of Taxation (Dollars)	Sold for Taxes
			1	N E ¼ of N E ¼	4	142	31			3												
			2	N W ¼ of N E ¼																		
			3	S W ¼ of N E ¼																		
			4	S E ¼ of N E ¼																		
	U. S. of America		5																			
	Raymond E. + Earl W. Stanley		6	~~N E ¼ of N W ¼~~ Lot 1				41.35			No	18 177 204			18 177 201		6 67	67		59		FOR TAXES
			7	N W ¼ of N W ¼																		
			8	S W ¼ of N W ¼																		
			9	S E ¼ of N W ¼																		
	State of Minnesota - Dept. Rur. Cr.		10	Lot 2																		
			11	N E ¼ of S W ¼																		
	U. S. of America		12	~~N W ¼ of S W ¼~~ Lot 4 Reservation																		
	U. S. of America		13	~~S W ¼ of S W ¼~~ " 5																		
			14	S E ¼ of S W ¼																		
			15																			
			16	N E ¼ of S E ¼																		
			17	N W ¼ of S E ¼																		
			18	S W ¼ of S E ¼																		
			19	S E ¼ of S E ¼																		
			20					111.35				201			201		67	67		59		
								111.35				177			177		59					
												186			186		62					

	Valuations by School Districts as Equalized by Department of Taxation: District No. ..... Rate ..... Mills	District No. ..... Rate ..... Mills	District No. ..... Rate ..... Mills	District No. ..... Rate ..... Mills	Rate and Tax Less Homestead Exemption ..... Mills	State Tax on Non-Homestead	Total General Tax	Special Taxes					Total Taxes		Paid	When Paid: Month	Day	Year	Number of Receipt	March Settlement 1945	June Settlement 1945	Penalty	November Settlement 1945	Penalty	Collections to First Monday in January 1946	Penalty	Delinquent on First Monday in January 1946	Total Delinquent Tax and Penalty	Remarks
	Dollars	Dollars	Dollars	Dollars	$ cts.	$ cts.	$ cts.	$ cts.	$ cts.	$ cts.	$ cts.	$ cts.	$ cts.							$ cts.	$ cts.	$ cts.	$ cts.	$ cts.	$ cts.	$ cts.	$ cts.	$ cts.	
1														1															
2														2															
3														3															
4														4															
5														5															
6	35 / 62				40.8 / 854	18	Abatement #2615						4.92 / 8.72	6	PAID IN FULL	APR	9	1945	2751		8.72 ✓	Refund 1st	778.96	6.6.45	5.80		3.80 Abated	
7														7															
8														8															
9														9															
10														10															
11														11															
12														12															
13														13															
14														14															
15														15															
16														16															
17														17															
18														18															
19														19															
20													8.72	20															
	N.H. 62				854 .18																								

Assessment Roll and Tax List of Unplatted Real Property in the _____ of _____,

Form 4 CD

Unplatted Real Estate Assessed at 33⅓ Per Cent of True and Full Value; Attached Machinery at 33⅓ Per Cent of True and Full Value, Homesteads, up to True and Full Value of $4000, Assessable at 20 per Cent, Class 3B; Remainder at 33⅓ Per Cent, Class 3.

	IN WHOSE NAME ASSESSED	TO WHOM TRANSFERRED	DESCRIPTION OF PROPERTY: SUBDIVISION	Sec. or Lot	Town or Block	Range	Number of Acres of Land (Acres / 100ths)	No. S.-Dist.	Indicate Homestead Yes or No	True and Full Value of Lands Exclusive of Structures and Improvements	STRUCTURES & IMPROVEMENTS: True and Full Value of Buildings and Other Structures	True and Full Value of Machinery Permanently Attached to Real Estate	Total True and Full Value of Lands Including all Structures, Improvements and Machinery	Assessed Value of Homesteads up to $4,000 at 20 per cent, Class 3B	Assessed Value of Remainder at 33⅓ per cent, Class 3	Total Assessed Value of Lands Including all Structures, Improvements and Machinery	EQUALIZED VALUES: Total Assessed Value as Equalized by the Board of Review	Total Assessed Value as Equalized by the County Board	Total Assessed Value as Equalized by the Department of Taxation	SOLD FOR TAXES
										Dollars	Dollars	Dollars	Dollars	Dollars	Dollars	Dollars	Dollars	Dollars	Dollars	
1	Ludvig E. & Elsie L. Matson		NE¼ of NE¼ Lot 1	5	142	31	38.18	5	No	296 282			296 282		99 94	107		94		
2			Lots 2 & 3 less 3.5 acs Ry R/W; NW¼ of NE¼				77.29		"	610 660			610 660		203 220	220		194		
3	~~Christina~~ Bjirke		SW¼ of NE¼ less Ry R/W				34.34		yes	250 270			250 270		83 90	90		48		
4	U. S. of America		SE¼ of NE¼																	
5																				
6			NE¼ of NW¼																	
7	Alvin & Clarina ~~(or Nelson & Emma Hart)~~		~~NW¼ of NW¼~~ Lot 4				39.18		No	222 240			222 240		74 80	80		70		
8	"		SW¼ of NW¼				38.55		No	222 240			222 240		74 80	80		70		
9	B. F. Nelson Mfg Co.		SE¼ of NW¼ less Ry				37.98		No	222 240			222 240		74 80	80		70		
10																				
11			NE¼ of SW¼																	
12	R. L. Kuehmichel		~~NW¼ of SW¼~~ Lot 5				13.75		No	121 138			121 138		40 46	46		40		
13			SW¼ of SW¼																	
14			SE¼ of SW¼																	
15																				
16	U. S. of America		NE¼ of SE¼ less Ry																	
17	Sverre Olson		NW¼ of SE¼ "				35.35		yes	288 280	63 60		321 340	64 68		68		61		SOLD FOR TAXES
18			SW¼ of SE¼ Lot 7				30.43		"	277 300			277 300	55 60		60		53		
19	Caroline Clarina ~~Alvin Clarina~~		SE¼ of SE¼ less Ry R/W				2.98		"	23 25			23 25	5 5		5		4		
20	" "		Lot 6				33.75		yes	345 375	63 60		428 435	86 87		87		82		
							381.56			3109	120		3309	678	613	891		786		
							496.44			2735 2872	126		2855 2998	248 260	538 566					

	VALUATIONS BY SCHOOL DISTRICTS AS EQUALIZED BY DEPARTMENT OF TAXATION: District No. ..... Rate ..... Mills	District No. 2 Rate 64 Mills	District No. ..... Rate ..... Mills	District No. ..... Rate ..... Mills	Rate and Tax Less Homestead Exemption ..... Mills	State Tax on Non-Homestead 2.4 Mills	TOTAL GENERAL TAX	SPECIAL TAXES						TOTAL TAXES	PAID	WHEN PAID	Number of Receipt	March Settlement 1945	June Settlement 1945	Penalty	November Settlement 1945	Penalty	Collections to First Monday in January 1946	Penalty	Delinquent on First Monday in January 1946	Total Delinquent Tax and Penalty	REMARKS
	Dollars	Dollars	Dollars	Dollars	$ cta.	$ cta.	$ cta.	$ cta.	$ cta.	$ cta.	$ cta.	$ cta.	$ cta.		Month Day Year		$ cta.	$ cta.	$ cta.	$ cta.	$ cta.	$ cta.	$ cta.	$ cta.	$ cta.	
1		99			1362	30							1392	PAID IN FULL	JUN 28 1945	7646		14.46								
2		203			2794	60							2854	PAID IN FULL	JUN 28 1945											
3	H 50				688								688	PAID IN FULL	MAR 13 1945	3402	6.88									
4																										
5																										
6																										
7	H ~~74~~				~~1018~~	~~22~~	Abatement #2636						~~1040~~	PAID IN FULL	OCT 23 1946		18.21			12½% Penalty	12.12					Rem. and 4.34 Abated
7	H ~~74~~				~~1018~~	~~22~~	"			26.36			~~1040~~	PAID IN FULL	OCT 23 1945											Rem. and 4.34 "
8	H ~~74~~				~~1018~~	~~22~~							~~1040~~	PAID IN FULL	JUN 26 1945	7526		10.40								
9	74				1018	22							1040													
10																										
11																										
12	42				578	12							590	PAID IN FULL	JUN 27 1945	7611		5.90								
13																										
14																										
15																										
16																										
17	H 64				872								872	PAID IN FULL	JUL 2 1945	8554		8.72						3.79	4.17	
18	H 55				758								758	1st Half Paid	JUN 9 1945									3.41	3.7	
19	H 5				68								68	1st Half Paid	JUN 9 1945	5914		10.85						5.95	6.51	
20	H 86				1184								1184	1st Half Paid	JUN 9 1945											
	H 260				11368	168							11536													
	HH 566																									
	826																									

Assessment Roll and Tax List of Unplatted Real Property in the ..... of ....., ...

Unplatted Real Estate Assessed at 33⅓ Per Cent of True and Full Value; Attached Machinery at 33⅓ Per Cent of True and Full Value, Homesteads, up to True and Full Value of $4000, Assessable at 20 per Cent, Class 3B; Remainder at 33⅓ Per Cent, Class 3.

Form 4 CD Buller-Davis Company, Minneapolis

	IN WHOSE NAME ASSESSED	TO WHOM TRANSFERRED		DESCRIPTION OF PROPERTY: SUBDIVISION	Sec. or Lot	Town or Block	Range	Number of Acres of Land: Acres	100ths	No. School District	Indicate Homestead Yes No	ASSESSOR'S VALUATION: True and Full Value of Lands Exclusive of Structures and Improvements (Dollars)	STRUCTURES & IMPROVEMENTS: True and Full Value of Buildings and Other Structures (Dollars)	True and Full Value of Machinery Permanently Attached to Real Estate (Dollars)	Total True and Full Value of Lands Including all Structures, Improvements and Machinery (Dollars)	Assessed Value of Homesteads up to $4,000 at 20 per cent Class 3B (Dollars)	Assessed Value of Remainder at 33⅓ per cent Class 3 (Dollars)	Total Assessed Value of Lands Including all Structures, Improvements and Machinery (Dollars)	EQUALIZED VALUES: Total Assessed Value as Equalized by the County Board of Review (Dollars)	Total Assessed Value as Equalized by the County Board (Dollars)	Total Assessed Value as Equalized by the Department of Taxation (Dollars)	SOLD FOR TAXES
	Alvin Carin ~~(or Ole Strand)~~		1	~~NE¼ of NE¼ Lot 1~~	6	142	31	40.23	5	20	186	200			186 200		64 67	67		59		
	State of Minnesota		2	NW¼ of NE¼																		
			3	~~SW¼ of NE¼~~ " 7																		
	U. S. of America		4	SE¼ of NE¼ " 8																		
	State of Minnesota		5	" 4 less Ly + 96 Acs.								229										
	Ole Strand		6	NE¼ of NW¼ " 3 } less Ly + 59.33							Yes	245 ~~230~~	63 60		303 ~~290~~ 320	6 ~~60~~	54 64	64		58		
	" "		7	NW¼ of NW¼ 2 } 20.95 Acs.							~~N~~	~~400~~			~~400~~		~~34~~	~~34~~				
			8	SW¼ of NW¼																		
			9	SE¼ of NW¼																		
			10																			
			11	NE¼ of SW¼																		
			12	NW¼ of SW¼																		
			13	SW¼ of SW¼																		
			14	SE¼ of SW¼																		
			15																			
			16	NE¼ of SE¼																		
			17	NW¼ of SE¼																		
			18	SW¼ of SE¼																		
			19	SE¼ of SE¼																		
			20																			
								99.56				461	60		521	64	67	131		117		
								96.00				406			466	58	59					
												426	63		489	61	67					

	VALUATIONS BY SCHOOL DISTRICTS AS EQUALIZED BY DEPARTMENT OF TAXATION: District No. ..... Rate ..... Mills	District No. 2 Rate 66 13.2 Mills	District No. ..... Rate ..... Mills	District No. ..... Rate ..... Mills	Rate and Tax Less Homestead Exemption ..... Mills	State Tax on Non-Homestead 21.4 Mills	TOTAL GENERAL TAX	SPECIAL TAXES	TOTAL TAXES	PAID	WHEN PAID: Month Day Year	Number of Receipt	March Settlement 1945	June Settlement 1945	Penalty	November Settlement 1945	Penalty	Collections to First Monday in January 1946	Penalty	Delinquent on First Monday in January 1946	Penalty	Total Delinquent Tax and Penalty	REMARKS
	Dollars	Dollars	Dollars	Dollars	$ cts.	$ cts.	$ cts.	$ cts.	$ cts.				$ cts.	$ cts.	$ cts.	$ cts.	$ cts.	$ cts.	$ cts.	$ cts.	$ cts.	
1		1.38 62			5.27 ~~5.54~~	48	Abatement #2636		5.27 ~~8.72~~	PAID IN FULL	OCT 2 3 1945	10621				Abated		5.27 ✓				Pen on these 5.50 Abated
2																						
3																						
4																						
5																						
6		1.61			8.40				8.40	PAID IN FULL	13th Day 1945	4945		8.40 ✓								
7																						
8																						
9																						
10																						
11																						
12																						
13																						
14																						
15																						
16																						
17																						
18																						
19																						
20																						
	# 62 NH 61				1694	18			1712													
		123																				

Assessment Roll and Tax List of Unplatted Real Property in the ..... of ..... ;

Form: 4 CD

Unplatted Real Estate Assessed at 33⅓ Per Cent of True and Full Value; Attached Machinery at 33⅓ Per Cent of True and Full Value, Homesteads, up to True and Full Value of $4000, Assessable at 20 per Cent, Class 3B; Remainder at 33⅓ Per Cent, Class 3.

In Whose Name Assessed	To Whom Transferred	Description of Property: Subdivision	Sec. or Lot	Town or Block	Range	Number of Acres of Land (Acres / 100ths)	No. School District	Indicate Homestead Yes or No	Assessor's Valuation: True and Full Value of Lands Exclusive of Structures and Improvements (Dollars)	Structures & Improvements: True and Full Value of Buildings and Other Structures (Dollars)	True and Full Value of Machinery Permanently Attached to Real Estate (Dollars)	Total True and Full Value of Lands including all Structures, Improvements and Machinery (Dollars)	Assessed Value of Homesteads up to $4,000 at 20 per cent Class 3 (Dollars)	Assessed Value of Remainder at 33⅓ per cent Class 3B (Dollars)	Total Assessed Value of Lands including all Structures, Improvements and Machinery (Dollars)	Equalized Values: Total Assessed Value as Equalized by the Board of Review (Dollars)	Total Assessed Value as Equalized by the County Board (Dollars)	Total Assessed Value as Equalized by the Department of Taxation (Dollars)	Sold for Taxes
Fred W + Josie M Deiring		1 NE¼ of NE¼	7	142	31	16 57	5	No	223 ~~272~~ 241	746	710 969 ~~968~~ 922		323 ~~367~~ 317		317		307		
		2 NW¼ of NE¼ (Lot 2 less																	
		3 SW¼ of NE¼ (Less 1 Rg																	
		4 SE¼ of NE¼																	
"	"	5 E½ of Lot 3 less 1 Rg				24 15		"	139 ~~132~~ 150		139 ~~132~~ 150		46 ~~44~~ 50		50		44		
W F Weiss		6 ~~NE¼ of NW¼ W½ of Lot 3 less 1 Rg~~ Lot 4 less 1 acre Rg (1) 8 x 8 less				24 15		No	139 ~~132~~ 150		139 ~~132~~ 150		46 ~~44~~ 50		50		44		
Gilford D + Laura Henson		7 ~~NW¼ of NW¼~~ 7½ acres				22 26		No	139 ~~132~~ 150		139 ~~132~~ 150		46 ~~44~~ 50		50		44		
U. S. of America		8 ~~SW¼ of NW¼~~ 7½ acres of Lot 4																	
U. S. of America		9 ~~SE¼ of NW¼~~ Lot 5																	
Burt R Gardner		10 ~~Unplatted~~ of Lot 2 N of Lot 1				4		No	83 ~~79~~ 90	79	75 162 ~~154~~ 166		54 ~~51~~ ~~55~~		~~55~~		51		
State of Minnesota		11 NE¼ of SW¼ less 2.8 acs																	
U. S. of America		12 ~~NW¼ of SW¼~~ Lot 6																	
U. S. of America		13 ~~SW¼ of SW¼~~ " 7																	
Ole Berg + Inez ~~M Berg~~		14 SE¼ of SW¼				37 65		yes	204 ~~194~~ 320	105	100 249 ~~244~~ 320	62 ~~59~~ 64			64		59		
		15 3½ x 223 of NW¼ of SE¼ + 1 acre of Lot 1				3 90		"	46 ~~44~~ 50	53	50 99 ~~94~~ 100	29 ~~28~~ 32			32		19		
Agnes Jakschi		16 ~~NE¼ of SE¼ W½ of Lot 1 less Rg~~ less 2 acs				17 94		No	238 ~~228~~ 279	766	720 1486 ~~1422~~ 1499		338 ~~323~~ 333		333		222		
Dorothy Franey Erickson		17 NW¼ of SE¼ less 12.6 acs				30 17		yes	111 ~~106~~ 120	32	30 142 ~~136~~ 150	29 ~~28~~ 30			30		27		SOLD FOR TAXES
Alois Jakschi		18 SW¼ of SE¼				32 94		"	186 ~~176~~ 200		186 ~~176~~ 200	37 ~~35~~ 40			40		35		
Ole Berg - Inez Berg		19 SE¼ of SE¼				38 25		No	166 ~~158~~ 180		166 ~~158~~ 180		55 ~~53~~ 60		60		53		SOLD FOR TAXES
Walter J + Magdalena H. Leslie		20 46/100 Ac. NW¼ SW¼				93/100			1080	1685	3815	154	915		1069		1005		
Ole J + Inez M. Berg						68 90			1611		329	140	865						
									1693	1971	3464	148	908						

	Valuations by School Districts as Equalized by Department of Taxation: District No. ..... Rate ..... Mills (Dollars)	District No. 2 Rate 44 / 13 Mills (Dollars)	District No. ..... Rate ..... Mills (Dollars)	District No. ..... Rate ..... Mills (Dollars)	Rate and Tax Less Homestead Exemption ..... Mills ($ cts.)	State Tax on Non-Homestead 24 Mills ($ cts.)	Total General Tax ($ cts.)	Special Taxes ($ cts.)	Special Taxes ($ cts.)	Special Taxes ($ cts.)	Total Taxes ($ cts.)		Paid	When Paid: Month Day Year	Number of Receipt	March Settlement 1945 ($ cts.)	June Settlement 1945 ($ cts.)	Penalty ($ cts.)	November Settlement 1945 ($ cts.)	Penalty ($ cts.)	Collections to First Monday in January 1946 ($ cts.)	Penalty ($ cts.)	Delinquent on First Monday in January 1946 ($ cts.)	Total Delinquent Tax and Penalty ($ cts.)	Remarks
1	223				4446	94					4540	1	PAID IN FULL	MAY 26 1945	4471		4540 ✓								
2												2													
3												3													
4												4													
5	46				634	14					648	5	PAID IN FULL	MAY 26 1945	4471		648 ✓								
6	46				634	14					648	6	PAID IN FULL	MAR 31 1945	3217	648									
7	46				634	14					648	7	PAID IN FULL	APR 18 1945	50/0		648 ✓								
8												8													
9												9													
10	54				744	16					760	10												760	826
11												11													
12												12													
13												13													
14	H 62				854						854	14	1st Half Paid	MAY 28 1945	4908		427 ✓							427	470
15	H 20				276						276	15	PAID IN FULL	MAY 11 1945	4743		276 ✓								
16	338				4652	100					4752	16	1st Half Paid	JUL 3 1945	7554		2376 ✓		2376 ✓						
17	H 29				400						400	17	PAID IN FULL	MAY 9 1945	3889		400 ✓								
18	H 37				510						510	18	1st Half Paid	MAY 28 1945	4908		255 ✓							255	281
19	55				758	16					774	19	PAID IN FULL	JAN 5 1945	12180						774 ✓	62			
20												20													
	H 148 / NH 908 / 1056				14542	268					14810														

Form 4 CD Rules-Law County, Minnesota

Assessment Roll and Tax List of Unplatted Real Property in the _____ of _____,

Unplatted Real Estate Assessed at 33⅓ Per Cent of True and Full Value; Attached Machinery at 33⅓ Per Cent of True and Full Value, Homesteads, up to True and Full Value of $4000, Assessable at 20 per Cent, Class 3B; Remainder at 33⅓ Per Cent, Class 3.

In Whose Name Assessed	To Whom Transferred	Description of Property: Subdivision	Sec. or Lot	Town or Block	Range	Number of Acres of Land: Acres	100ths	No. School District	Indicate Homestead Yes No	Assessor's Valuation: True and Full Value of Lands Exclusive of Structures and Improvements (Dollars)	Structures & Improvements: True and Full Value of Buildings and Other Structures (Dollars)	True and Full Value of Machinery Permanently Attached to Real Estate (Dollars)	Total True and Full Value of Lands Including all Structures, Improvements and Machinery (Dollars)	Assessed Value of Homesteads up to $4,000 at 20 per cent Class 3B (Dollars)	Assessed Valuation Remainder at 33⅓ per cent Class 3 (Dollars)	Total Assessed Value of Lands Including all Structures, Improvements and Machinery (Dollars)	Equalized Values: Total Assessed Value as Equalized by the Board of Review (Dollars)	Total Assessed Value as Equalized by the County Board (Dollars)	Total Assessed Value as Equalized by the Department of Taxation (Dollars)	Sold for Taxes	Remarks
Fred W. + Jessie M. Dussing	✓	12.6 acres of NW¼ of NW¼ of SE¼	7	142	31	12	60	5	No	111 106		120	106		37 35	40		35			
" "	✓	1 ~~N E ¼ of N E ¼~~								120			111		40						
		2.8 acres of NE¼ of SW¼											26		9						
		2 ~~N W ¼ of N E ¼~~				2	80		No	27 30		30	27		9 10	10		9			
		3 S W ¼ of N E ¼																			
		4 S E ¼ of N E ¼																			
		5																			
		6 N E ¼ of N W ¼																			
		7 N W ¼ of N W ¼																			
		8 S W ¼ of N W ¼																			
		9 S E ¼ of N W ¼																			
		10																			
		11 N E ¼ of S W ¼																			
		12 N W ¼ of S W ¼																			
		13 S W ¼ of S W ¼																			
		14 S E ¼ of S W ¼																			
		15																			
		16 N E ¼ of S E ¼																			
		17 N W ¼ of S E ¼																			
		18 S W ¼ of S E ¼																			
		19 S E ¼ of S E ¼																			
		20																			
						15	40			150			150		50	50		44			
						OK-DTM				132			132		44						
										138			138		46						

Cass County, Minnesota, for Taxes for the Year 1944.

	Valuations by School Districts as Equalized by Department of Taxation: District No. ..... Rate ..... Mills	District No. ..... Rate 12.6 Mills	District No. ..... Rate ..... Mills	District No. ..... Rate ..... Mills	Rate and Tax Less Homestead Exemption ..... Mills	State Tax on Non-Homestead 2.94 Mills	Total General Tax	Special Taxes				Total Taxes	Paid	When Paid: Month Day Year	Number of Receipt	March Settlement 1945	June Settlement 1945	Penalty	November Settlement 1945	Penalty	Collections to First Monday in January 1946	Penalty	Delinquent on First Monday in January 1946	Total Delinquent Tax and Penalty	Remarks
	Dollars	Dollars	Dollars	Dollars	$ cts.	$ cts.	$ cts.	$ cts.	$ cts.	$ cts.	$ cts.	$ cts.					$ cts.	$ cts.	$ cts.	$ cts.	$ cts.	$ cts.	$ cts.	$ cts.	
1		37			5 10	.10						5 20	1 PAID IN FULL	MAY 26 1945	4471		6 46 ✓								
2		9			1 24	02						1 26	2 PAID IN FULL	MAY 26 1945											
3													3												
4													4												
5													5												
6													6												
7													7												
8													8												
9													9												
10													10												
11													11												
12													12												
13													13												
14													14												
15													15												
16													16												
17													17												
18													18												
19													19												
20													20												
	N.H.	46			6 34	.12						6 46													

Assessment Roll and Tax List of Unplatted Real Property in the ..... of ....., Cass County, Minnesota, for Taxes for the Year 1944.

Unplatted Real Estate Assessed at 33⅓ Per Cent of True and Full Value; Attached Machinery at 33⅓ Per Cent of True and Full Value, Homesteads, up to True and Full Value of $4000, Assessable at 20 per Cent, Class 3B; Remainder at 33⅓ Per Cent, Class 3.

Form 4 CD 21,000-9-44 G. PRINTING, MINNEAPOLIS

In Whose Name Assessed	To Whom Transferred	Description of Property: Subdivision	Sec. or Lot	Town or Block	Range	Number of Acres of Land (Acres / 100ths)	Indicate Homestead Yes No	No. School District	Assessor's Valuation: Structures & Improvements: True and Full Value of Lands Exclusive of Structures and Improvements (Dollars)	True and Full Value of Buildings and Other Structures (Dollars)	True and Full Value of Machinery Permanently Attached to Real Estate (Dollars)	Total True and Full Value of Lands Including all Structures, Improvements and Machinery (Dollars)	Assessed Value of Homesteads up to $4,000 at 20 per cent Class 3B (Dollars)	Assessed Value of Lands Including all Structures, Improvements and Machinery Remainder at 33⅓ per cent Class 3 (Dollars)	Total Assessed Value of Lands Including all Structures, Improvements and Machinery (Dollars)	Equalized Values: Total Assessed Value as Equalized by the Board of Review (Dollars)	Total Assessed Value as Equalized by the County Board (Dollars)	Total Assessed Value as Equalized by the Department of Taxation (Dollars)	Sold for Taxes	Remarks
Bert Jamison State of Minnesota		1 NE¼ of NE¼ Lot 1 & 14.31				14.31														
Una D. + C. J. Woolley		2 NW¼ of NE¼ 17.77 acs of Lot 2				17.77	Yes		231 / 330	1176	1120	1340 / 1870 (40)	281 / 374 (270)		374		268			
C. J. + L. P. Simonson (Jackson & Ord)		3 SW¼ of NE¼ acs of Lot 2 lying E. of tax				11.56	"		185 / 200	1176	1100	1351 / 1310 (270)	262 / 262		262		257			
Minnie Cigrer + Rosanna A. Florin		4 SE¼ of NE¼ W 8.93 acs of Lot 2				8.93	"		42 / 45			42 / 45	8 / 9		9		8			
		5																		
Minnie De Florin	Blue 2 ✓	6 NE¼ of NW¼ & 10.30 acs of Lot 4				10.30	"		111 / 120	126	120	237 / 240	47 / 48		48		45			
Una D. + C. J. Woolley		7 NW¼ of NW¼ W 1.6 acs of Lot 4				1.60	"		27 / 30			27 / 30	5 / 6		6		5			
Minnie Cigrer + Rosanna A. Florin		8 SW¼ of NW¼ W 1.6 acs of Lot 4				1.60	"		27 / 30			27 / 30	5 / 6		6		5			
John Erickson		9 SE¼ of NW¼ Lot 5 N of Ry				2.50	No		46 / 50	329	313	375 / 363	25 / 25	125 / 121	121		119			
John Erickson & R. P. + Amanda Chumley		10 Lots 1 & 2 N of Ry less .35 acs				7.10	"		139 / 180	158	150	277 / 300		99 / 100	100		94			
John Erickson & R. P. + Amanda Chumley		11 NE¼ of SW¼ (1.75 acs of Lots 1 & 2 N of Ry)				1.95	"		56 / 60	504	480	560 / 540		187 / 180	180		178		SOLD FOR TAXES	
Walter J. + Magdalene Thole		12 NW¼ of SW¼ W 1.35 acs of Lot 4				10.35	"		91 / 99			91 / 99		30 / 33	33		29			
A. J. Thompson		E. 5.65 acs of S W¼ of S W¼				5.65	Yes		56 / 60			56 / 60	11 / 12		12		11			
Minnie De Florin	Blue 4 ✓	14 S E¼ of S W¼ N. of Ry less Cl. Ry				.73	"		9 / 10			9 / 10	2 / 2		2		2			
A. J. Thompson		15 NE¼ of NW¼ S. of Ry				13.60	"		148 / 160	273	260	421 / 430	84 / 86	84	84		80			
L. P. Simonson + C. J. Simonson		16 NE¼ of SE¼				14.80	"		139 / 150			139 / 150	28 / 30		30		26			
Minnie De Florin	Blue 5 ✓	17 NW¼ of SE¼ W 3.86 acs of Lot 3				3.86	"		31 / 35			31 / 35	7 / 8		8		7			
Una D. + C. J. Woolley		18 SW¼ of SE¼ W 4.7 acs of Lot 3				4.70	"		46 / 50			46 / 50	9 / 10		10		9			
John C. De Florin		19 SE¼ of SE¼ & 3.88 acs of Lot 3				3.88	"		27 / 30			27 / 30	5 / 6		6		5			
		20 (Bal of Section 8 on next page)				118.56			1534 / 3552			5087	787	1334	1191		1148			
							950		1350			4903	328	420						
							8554		1417	3732		5149	462	441						

Line	Valuations by School Districts as Equalized by Department of Taxation: District No. / Rate ..... Mills	District No. / Rate ..... Mills	District No. / Rate ..... Mills	District No. / Rate ..... Mills	Rate and Tax Less Homestead Exemption ..... Mills	State Tax on Non-Homestead 2.4 Mills	Total General Tax	Special Taxes	Total Taxes	Receipt	Paid	When Paid: Month Day Year	Number of Receipt	March Settlement 1945	June Settlement 1945	Penalty	November Settlement 1945	Penalty	Collections to First Monday in January 1946	Penalty	Delinquent on First Monday in January 1946	Penalty	Total Delinquent Tax and Penalty	Remarks
	Dollars	Dollars	Dollars	Dollars																				
1										1														
2	H 281				3868				3868	2	PAID IN FULL	MAY 1 4 1945	4508		3868									
3	H 270				3716				3716	3	2nd Half Paid / 1st Half Paid	OCT 1 3 1945 / MAY 2 9 1945	10949 / 5544		1858		1858							
4	H 8				110				110	4	PAID IN FULL	MAR 2 8 1945	3589	110										
5										5														
6	H 47				648				648	6	PAID IN FULL	May 28 1945	4741		648									
7	H 5				68				68	7	PAID IN FULL	MAY 1 4 1945	4508		68									
8	H 5				68				68	8	PAID IN FULL	MAR 2 8 1945	3589	68										
9	125				1720	36			1756	9	PAID IN FULL	SEP 4 1945	9913				1756	53						
10	99				1362	30			1392	10	PAID IN FULL	AUG 2 4 1945	9836				1392	35						
11	187				2574	54			2628	11	PAID IN FULL	SEP 4 1945	9913				2628	79						
12	30				412	8			420	12	PAID IN FULL	JAN 5 1945	12180								420	34		
13	H 11				152				152	13	2nd Half Paid / 1st Half Paid	OCT 3 1 1945 / MAY 2 2 1945	10960 / 5266		76		76							
14	H 2				28				28	14	PAID IN FULL	May 28 1945	4741		28									
15	H 84				1156				1156	15	2nd Half Paid / 1st Half Paid	OCT 3 1 1945 / MAY 2 2 1945	10960 / 5266		578		578							
16	H 28				386				386	16	2nd Half Paid / 1st Half Paid	OCT 1 3 1945 / MAY 2 9 1945	10949 / 5544		193		193							
17	H 7				96				96	17	PAID IN FULL	May 28 1945	4741		96									
18	H 9				124				124	18	PAID IN FULL	MAY 1 4 1945	4508		124									
19	H 5				68				68	19	PAID IN FULL	May 28 1945	4741		68									
20										20														
	H 762 / NH 441 / 1203				16584	128			16684															

Form: 4 CD

Assessment Roll and Tax List of Unplatted Real Property in the ..... of .....,

Unplatted Real Estate Assessed at 33⅓ Per Cent of True and Full Value; Attached Machinery at 33⅓ Per Cent of True and Full Value; Homesteads, up to True and Full Value of $4000, Assessable at 20 per Cent, Class 3B; Remainder at 33⅓ Per Cent, Class 3.

	In Whose Name Assessed	To Whom Transferred	Description of Property: Subdivision	Sec. or Lot	Town or Block	Range	Number of Acres of Land: Acres	100ths	No. School District	Indicate Homestead Yes or No	Assessor's Valuation: True and Full Value of Lands Exclusive of Structures and Improvements: Dollars		Structures & Improvements: True and Full Value of Buildings and Other Structures: Dollars	True and Full Value of Machinery Permanently Attached to Real Estate: Dollars	Total True and Full Value of Lands Including all Structures, Improvements and Machinery: Dollars		Assessed Value of Homesteads up to $4,000 at 20 per cent Class 3B: Dollars		Assessed Value of Remainder at 33⅓ per cent Class 3: Dollars		Equalized Values: Total Assessed Value as Equalized by the Board of Review: Dollars	Total Assessed Value as Equalized by the County Board: Dollars	Total Assessed Value as Equalized by the Department of Taxation: Dollars	Sold for Taxes
1	Andrew Magnuson	Park of Bemidji	3 rd acre of Lot 3 NE¼ of NE¼	8	143	31	2	70	5	No	27	36	42	40	69	76	14	14		14		13		
2	E. J. Thompson		7.5 acres of S 30 rd of 15 rd S of Fly River Way NW¼ of NE¼				9	58		"	74	80			74	80	15	16		16		14		
3	Minnie A. Flaten	Bemidji	200 12 acres of 30 rd of 15 rd SW¼ of NE¼				1	28		"	14	15			14	15	2	3		3		2		
4	John S. A. Flaten	Bemidji	7.5 8 acres of 30 rd of 15 rd SE¼ of NE¼				3	80		"	37	40			37	40	7	8		8		7		
5	State of Minnesota		15 acres of 15 rd of 15 rd - S of Fly River																					
6	R. O. & J. P. Simonson		NE¼ of NW¼ SE of 15 rd N of Fly River				11	32		"	111	106 120			111	106 120	22	24		24		21		
	Walter J. Tooke	June 30 add 1944	NW¼ of NW¼																					Left in his name
8			SW¼ of NW¼																					
9			SE¼ of NW¼																					
10																								
11			NE¼ of SW¼																					
12			NW¼ of SW¼																					
13			SW¼ of SW¼																					
14			SE¼ of SW¼																					
15																								
16			NE¼ of SE¼																					
17			NW¼ of SE¼																					
18			SW¼ of SE¼																					
19			SE¼ of SE¼																					
20																								
							26	42			288		42		330		65			65		57		
											250				290		57							
											243		42		305		60							

	Valuations by School Districts as Equalized by Department of Taxation: District No. ..... Rate ..... Mills	District No. 5 Rate 64 Mills	District No. ..... Rate ..... Mills	District No. ..... Rate ..... Mills	Rate and Tax Less Homestead Exemption ..... Mills	State Tax on Non-Homestead 2.94 Mills	Total General Tax	Special Taxes			Total Taxes	Paid	When Paid	Number of Receipt	March Settlement 1945	June Settlement 1945	Penalty	November Settlement 1945	Penalty	Collections to First Monday in January 1946	Penalty	Delinquent on First Monday in January 1946	Total Delinquent Tax and Penalty	Remarks
	Dollars	Dollars	Dollars	Dollars	$ cts.	$ cts.	$ cts.	$ cts.	$ cts.	$ cts.	$ cts.		Month Day Year		$ cts.	$ cts.	$ cts.	$ cts.	$ cts.	$ cts.	$ cts.	$ cts.	$ cts.	
1	4 14				192						192	PAID IN FULL	MAR 1 0 1945	30411	192									
2	4 15				206						206	2nd Half Paid / 1st Half Paid	OCT 31 1945 / MAY 2 2 1945	5266		103		103						
3	4 2				28						28	PAID IN FULL	May 28 1945	4941		28								
4	4 7				96						96	PAID IN FULL	May 28 1945	4941		96								
5																								
6	4 22				302						302	2nd Half Paid / 1st Half Paid	OCT 1 3 1945 / MAY 2 9 1945	15449 / 5344		151		151						
7																								
8																								
9																								
10																								
11																								
12																								
13																								
14																								
15																								
16																								
17																								
18																								
19																								
20																								
	4 60				824						824													

Assessment Roll and Tax List of Unplatted Real Property in the ..... of ....., Cass County, Minnesota, for Taxes for the Year 1944.

Unplatted Real Estate Assessed at 33⅓ Per Cent of True and Full Value; Attached Machinery at 33⅓ Per Cent of True and Full Value, Homesteads, up to True and Full Value of $4000, Assessable at 20 per Cent, Class 3B; Remainder at 33⅓ Per Cent, Class 3.

Form 4 CD Miller-Davis Company, Minneapolis

In Whose Name Assessed	To Whom Transferred	Description of Property: Subdivision	Sec. or Lot	Town or Block	Range	Number of Acres of Land: Acres	100ths	No. School District	Indicate Homestead Yes or No	Assessor's Valuation: True and Full Value of Lands Exclusive of Structures and Improvements (Dollars)	Structures & Improvements: True and Full Value of Buildings and Other Structures (Dollars)	True and Full Value of Machinery Not Attached to Real Estate (Dollars)	Total True and Full Value of Lands Including all Structures, Improvements and Machinery (Dollars)	Assessed Value of Homesteads up to $4,000 at 20 per cent Class 3B (Dollars)	Assessed Value of Remainder at 33⅓ per cent Class 3 (Dollars)	Total Assessed Value of Lands Including all Structures, Improvements and Machinery (Dollars)	Equalized Values: Total Assessed Value as Equalized by the Board of Review (Dollars)	Total Assessed Value as Equalized by the County Board (Dollars)	Total Assessed Value as Equalized by the Department of Taxation (Dollars)	Sold for Taxes	Remarks
		1 NE ¼ of NE ¼	9	142	31			5													
		2 NW ¼ of NE ¼																			
		3 SW ¼ of NE ¼																			
		4 SE ¼ of NE ¼																			
Sverre Oseas		5 Lot 1 Sec 6 33 Geo. Hy				10	12		No	31 29/33			31 29/33		10 10/11	11		10		SOLD FOR TAXES	
~~Anna Hedman~~	Frank Kudrna & LeRoy W. Mack Trust	6 NE ¼ of NW ¼ 213				31	23		Yes	504 528/600	766/920	80	1600 1526/1600	320 320/320		320		304			
		7 NW ¼ of NW ¼																			
		8 SW ¼ of NW ¼																			
		9 SE ¼ of NW ¼																			
		10																			
		11 NE ¼ of SW ¼																			
Elsie Rappe 2nd	~~Grace G. Leffler Trust~~ ~~Dr. Thompson~~	12 NW ¼ of SW ¼				40			No	370 352/400	189/180		559 541/580		186 177/180	193/190		177			
		13 SW ¼ of SW ¼ Less Rd.				35			"	333 317/360			333 317/360		111 106/120	120		105			
	Frank Kudrna & LeRoy W. Mack Trust	14 SE ¼ of SW ¼ 214				44	50		Yes	739 704/800	584/780		1323 1288/1580	349 334/356		356		337			
		15																			
Elsie Rappe 2nd	~~Grace G. Leffler Trust~~ ~~Dr. Thompson~~	16 ~~NE ¼ of SE ¼~~ "2				40			No	349 331/399			349 331/399		123 117/133	133		117			
Ethel L. Peterson		17 NW ¼ of SE ¼ "1	10	142	31	19			No	189 179/150	126/120		315 299/270		88 84/90	90		84			
		18 SW ¼ of SE ¼																			
		19 SE ¼ of SE ¼																			
		20																			
						232	17			2742	1700	80	4522	576	547	1122		1034			
										3413	1785		4493	544	493						
										2535			4400	367	318						

Valuations by School Districts as Equalized by Department of Taxation: District No. ..... Rate ..... Mills	District No. 2 Rate 44.16 Mills	District No. ..... Rate ..... Mills	District No. ..... Rate ..... Mills	Rate and Tax Less Homestead Exemption ..... Mills	State Tax on Non-Homestead 2.2 Mills	Total General Tax	Special Taxes	Total Taxes		Paid	When Paid: Month	Day	Year	Number of Receipt	March Settlement 1945	June Settlement 1945	Penalty	November Settlement 1945	Penalty	Collections to First Monday in January 1946	Penalty	Delinquent on First Monday in January 1946	Penalty	Total Delinquent Tax and Penalty	Remarks
Dollars	Dollars	Dollars	Dollars	$ cts.	$ cts.	$ cts.	$ cts.	$ cts.																	
									1																
									2																
									3																
									4																
	10			138	.02			140	5	PAID IN FULL	JUL	2	1945	8334		140	✓	03							
	11 320			446				4406	6	PAID IN FULL	MAR	3	1945	2106	4406	✓									
									7																
									8																
									9																
									10																
									11																
	186			2560	.54			2614	12	2nd Half Paid JUN 18 1945 1st Half Paid JAN 10 1945				6415 785	13.07	✓	1307	✓						
	111			1528	.32			1560	13	2nd Half Paid JUN 18 1945 1st Half Paid JAN 10 1945				6416 785	7.80	✓	78	✓						
	11 249			3428				3428	14	PAID IN FULL	MAR	3	1945	2106	3428	✓									
									15																
	123			1644	.34			1730	16	2nd Half Paid JUN 18 1945 1st Half Paid JAN				6417 785	8.65	✓	865	✓						
	88			1212	.26			1238	17	PAID IN FULL	JUL	3	1945	7212			1238	✓							
									18																
									19																
									20																
	14 569/1087			149.66	150			15116																	

Assessment Roll and Tax List of Unplatted Real Property in the _____ of _____,

Unplatted Real Estate Assessed at 33⅓ Per Cent of True and Full Value; Attached Machinery at 33⅓ Per Cent of True and Full Value, Homesteads, up to True and Full Value of $4000, Assessable at 20 per Cent, Class 3B; Remainder at 33⅓ Per Cent, Class 3.

Form 4 CD Miller-Davis Company, Minneapolis

	IN WHOSE NAME ASSESSED	TO WHOM TRANSFERRED	DESCRIPTION OF PROPERTY: SUBDIVISION	Sec. or Lot	Town or Block	Range	Number of Acres of Land: Acres	100ths	No. School District	Indicate Homestead Yes or No	ASSESSOR'S VALUATION: True and Full Value of Lands Exclusive of Structures and Improvements (Dollars)	STRUCTURES & IMPROVEMENTS: True and Full Value of Buildings and Other Structures (Dollars)	True and Full Value of Machinery Not Attached to Real Estate (Dollars)	Total True and Full Value of Lands Including all Structures, Improvements and Machinery (Dollars)	Assessed Value of Homesteads up to $4,000 at 20 per cent Class 3 (Dollars)	Assessed Value of Remainder at 33⅓ per cent Class 3 (Dollars)	Total Assessed Value of Lands Including all Structures, Improvements, and Machinery (Dollars)	EQUALIZED VALUES: Total Assessed Value as Equalized by the Board of Review (Dollars)	Total Assessed Value as Equalized by the County Board (Dollars)	Total Assessed Value as Equalized by the Department of Taxation (Dollars)	SOLD FOR TAXES
			1 NE¼ of NE¼	11	142	31			5												
			2 NW¼ of NE¼																		
State of Minnesota			3 SW¼ of NE¼								8 8			8 8		3 3					
Nathaniel C. & Bertha Bennett			4 SE¼ of NE¼ 3 ac of N½ of Lot 2					50		No	9			9			3		3		
N. C. Bennett			5 N½ of Lot 2 less platted & less ½ acre				26	63		"	244 232 264			244 232 264		81 77 88		88	77		
			6 NE¼ of NW¼																		
Leonard Peterson			7 NW¼ of NW¼				40			"	296 282 321			296 282 321		99 94 107		107	94		
Ethel L. Peterson			8 SW¼ of NW¼ Lot 1				38			"	296 282 321			296 282 321		99 94 107		107	94		
State of Minnesota			9 N½ of SE¼ of NW¼																		
Carmen M. Ch. Walker			10 Lot 6	12	142	31	22			"	196 187 212			196 187 212		65 62 ~~71~~		~~71~~	62		
State of Minnesota			11 ~~N½ of SE¼ of SW¼~~ W½ of NW¼ of NE¼																		
			12 ~~NW¼ of SW¼~~ E½ of NW¼ of NE¼																		
U. S. of America			13 SW¼ of SW¼																		
			14 SE¼ of SW¼																		
			15 Lot 1																		
			16 NE¼ of SE¼																		
State of Minnesota			17 ~~NW¼ of SE¼ Lot 3~~ Lot 3 less cal & less 3 ac																		
Chas. Thanderberg			18 ~~SW¼ of SE¼~~ Cemetery				10			"	91 87 99			91 87 99		30 29 33	33		29		
Lucy Thanandore			19 SE¼ of SE¼ (Part of Lot 8)				18			"	91 87 99			91 87 99		30 29 33	33		29		SOLD FOR TAXES
Edward Johnson			20 3 ac of Lot 8				3			"	27 26 30			27 26 30		9 8 10	10		8		SOLD FOR TAXES
							150	13			1355			1355		452	452				
							874	77		194	1191 1249			1191 1249		396 416			396		

	VALUATIONS BY SCHOOL DISTRICTS AS EQUALIZED BY DEPARTMENT OF TAXATION: District No. ..... Rate ..... Mills (Dollars)	District No. ..... Rate 13.7 Mills (Dollars)	District No. ..... Rate ..... Mills (Dollars)	District No. ..... Rate ..... Mills (Dollars)	Rate and Tax Less Homestead Exemption ..... Mills ($ cts.)	State Tax on Non-Homestead 2.44 Mills ($ cts.)	TOTAL GENERAL TAX ($ cts.)	SPECIAL TAXES ($ cts.)	SPECIAL TAXES ($ cts.)	SPECIAL TAXES ($ cts.)	SPECIAL TAXES ($ cts.)	TOTAL TAXES ($ cts.)		PAID	WHEN PAID: Month Day Year	Number of Receipt	March Settlement 1945 ($ cts.)	June Settlement 1945 ($ cts.)	Penalty ($ cts.)	November Settlement 1945 ($ cts.)	Penalty ($ cts.)	Collections to First Monday in January 1945 ($ cts.)	Penalty ($ cts.)	Delinquent on First Monday in January 1946 ($ cts.)	Total Delinquent Tax and Penalty ($ cts.)	REMARKS
1													1													
2													2													
3													3													
4		3			42	—						42	4	PAID IN FULL	JUN 28 1945				42 ✓							
5		81			116	24						1140	5	PAID IN FULL	JUN 28 1945	7653			1140 ✓							
6													6													
7		99			136	30						1392	7	PAID IN FULL	JUL 3 1945	7719			1392 ✓							
8		99			136	30						1392	8	PAID IN FULL	JUL 3 1945	7719			1392 ✓							
9													9													
10		65			194	20						914	10	PAID IN FULL	JUL 16 1945	904			914 ✓							
11													11													
12													12													
13													13													
14													14													
15													15													
16													16													
17													17													
18		30			412	08						420	18	PAID IN FULL	JUN 28 1945	7672			420 ✓							
19		30			412	08						420	19											420		
20		9			124	02						126	20	✓										126 of 127		
	N.H.	416			5724	122						5846														

Assessment Roll and Tax List of Unplatted Real Property in the ..... of ....., ...

Form 4 CD BURR-BIRD COMPANY, MINNEAPOLIS

Unplatted Real Estate Assessed at 33⅓ Per Cent of True and Full Value; Attached Machinery at 33⅓ Per Cent of True and Full Value, Homesteads, up to True and Full Value of $4000, Assessable at 20 per Cent, Class 3B; Remainder at 33⅓ Per Cent, Class 3.

In Whose Name Assessed	To Whom Transferred	Description of Property: Subdivision	Sec. or Lot	Town or Block	Range	Number of Acres of Land: Acres	Hundredths	Sch. School District	Indicate Homestead Yes or No	Assessor's Valuation: True and Full Value of Lands Exclusive of Structures and Improvements (Dollars)	Structures & Improvements: True and Full Value of Buildings and Other Structures (Dollars)	True and Full Value of Machinery Permanently Attached to Real Estate (Dollars)	Total True and Full Value of Lands Including all Structures, Improvements and Machinery (Dollars)	Assessed Value of Homesteads up to $4,000 at 20 per cent Class 3B (Dollars)	Equalized Values: Assessed Value of Remainder at 33⅓ per cent Class 3 (Dollars)	Total Assessed Value of Lands Including all Structures, Improvements and Machinery (Dollars)	Total Assessed Value as Equalized by the Board of Review (Dollars)	Total Assessed Value as Equalized by the County Board (Dollars)	Total Assessed Value as Equalized by the Department of Taxation (Dollars)	Sold for Taxes	Remarks
U. S. of America in trust for Mem. Chippewa Tribe		1 E½ of NE¼ of NE¼	13	143	31			5													
		2 NW¼ of NE¼																			
		3 SW¼ of NE¼																			
		4 SE¼ of NE¼																			
		5																			
Faye C. Andrews		6 ~~NE¼ of NW¼~~ Lot 1	13	143	31	1	12			20 14 / 21			20 19 / 21		7 6 / 7	7		6			
		7 NW¼ of NW¼																			
		8 SW¼ of NW¼																			
		9 SE¼ of NW¼																			
		10																			
		11 NE¼ of SW¼																			
		12 NW¼ of SW¼																			
		13 SW¼ of SW¼																			
		14 SE¼ of SW¼																			
		15																			
		16 NE¼ of SE¼																			
		17 NW¼ of SE¼																			
		18 SW¼ of SE¼																			
		19 SE¼ of SE¼																			
		20																			
						1	12			21			21		7	7		6			
		OK 9/11								19			19		6						
										20			20		7						

	Valuations by School Districts as Equalized by Department of Taxation: District No. ..... Rate ..... Mills (Dollars)	District No. 2 Rate 12 Mills (Dollars)	District No. ..... Rate ..... Mills (Dollars)	District No. ..... Rate ..... Mills (Dollars)	Rate and Tax Less Homestead Exemption ..... Mills ($ cts.)	State Tax on Non-Homestead 2.96 Mills ($ cts.)	Total General Tax ($ cts.)	Special Taxes ($ cts.)	Special Taxes ($ cts.)	Special Taxes ($ cts.)	Special Taxes ($ cts.)	Total Taxes ($ cts.)		Paid	When Paid: Month	Day	Year	Number of Receipt	March Settlement 1945 ($ cts.)	June Settlement 1945 ($ cts.)	Penalty ($ cts.)	November Settlement 1945 ($ cts.)	Penalty ($ cts.)	Collections to First Monday in January 1946 ($ cts.)	Penalty ($ cts.)	Delinquent on First Monday in January 1946 ($ cts.)	Total Delinquent Tax and Penalty ($ cts.)	Remarks
1													1																	
2													2																	
3													3																	
4													4																	
5													5																	
6		7			96	02						.98	6	PAID IN FULL JUN 27 1945	26	30				25 ✓									
7													7																	
8													8																	
9													9																	
10													10																	
11													11																	
12													12																	
13													13																	
14													14																	
15													15																	
16													16																	
17													17																	
18													18																	
19													19																	
20													20																	
	NH	7			96	02						.98																		

Assessment Roll and Tax List of Unplatted Real Property in the ..... of .....,

Unplatted Real Estate Assessed at 33⅓ Per Cent of True and Full Value; Attached Machinery at 33⅓ Per Cent of True and Full Value, Homesteads, up to True and Full Value of $4000, Assessable at 20 per Cent, Class 3B; Remainder at 33⅓ Per Cent, Class 3.

Form 4 CD BULLER-BA-G COMPANY, MINNEAPOLIS

In Whose Name Assessed	To Whom Transferred	Description of Property: Subdivision	Sec. or Lot	Town or Block	Range	Number of Acres of Land: Acres	Mills	No. School District	Indicate Homestead Yes or No	Assessor's Valuation: True and Full Value of Lands Exclusive of Structures and Improvements	Structures & Improvements: True and Full Value of Buildings and Other Structures	True and Full Value of Machinery Attached to Real Estate	Total True and Full Value of Lands Including all Structures, Improvements and Machinery	Assessed Value of Homesteads up to $4,000 at 20 per cent Class 3B	Assessed Value of Remainder at 33⅓ per cent Class 3	Total Assessed Value of Lands Including all Structures, Improvements and Machinery	Equalized Values: Total Assessed Value as Equalized by the Board of Review	Total Assessed Value as Equalized by the County Board	Total Assessed Value as Equalized by the Department of Taxation	Sold for Taxes
		1 NE ¼ of NE ¼	16	142	31			5												
		2 NW ¼ of NE ¼																		
		3 SW ¼ of NE ¼																		
		4 SE ¼ of NE ¼																		
Thomas G. Becker	Mary A. Ray	South 450' of Lot 1 lying E of Ry.				1.50			yes	139 150	40	179	988 960	198 192		192		188		SOLD FOR TAXES
		5 ~~Taken off Lot 1~~																		
Edith M. Mephem		6 ~~N E ¼ of N W ¼ and Lots 1 & 2~~				26.93			No	242 264			242 264		81 87	87		77		SOLD FOR TAXES
J.G. + Emma Fischer		7 NW ¼ of NW ¼				33.73			yes	185 200		50	238 250	48 50		50		45		
State of Minnesota		8 SW ¼ of NW ¼																		
Edith M. Mephem		9 Lot 2 less Ry + less Mead of ~~S E ¼ of N W ¼~~ Aeppinwa Point				30			No	166 180			166 180		55 60	60		53		SOLD FOR TAXES
		10																		
John Larson, N.A. Larson + Sophia Larson		11 ~~Lot 3 less Ry + S Ry~~ ~~N E ¼ of S W ¼~~				39.15			yes	222 240			222 240	44 48		48		42		
" "		12 NW ¼ of SW ¼				33.61			"	212 230			212 230	42 46		46		40		
State of Minnesota		13 SW ¼ of SW ¼																		
John Larson, N.A. Larson + Sophia Larson		14 ~~Lot 4 less Ry + S Ry~~ ~~S E ¼ of S W ¼~~				44.93			"	245 265			245 265	49 53		53		47		
		15																		
		16 N E ¼ of S E ¼																		
		17 N W ¼ of S E ¼																		
		18 S W ¼ of S E ¼																		
		19 S E ¼ of S E ¼																		
		20																		
						209.65				1526 1342 1411	820 86x	40 40	2386 2202 2313	389 362 381	147 130 136	536		492		

	Valuations by School Districts as Equalized by Department of Taxation: District No. ..... Rate ..... Mills	Dollars	District No. 2 Rate 31 Mills	Dollars	District No. ..... Rate ..... Mills	Dollars	District No. ..... Rate ..... Mills	Dollars	Rate and Tax Less Homestead Exemption .....Mills	$ cts.	State Tax on Non-Homestead 2.4 .....Mills	$ cts.	Total General Tax	$ cts.	Special Taxes	$ cts.	$ cts.	$ cts.	$ cts.	Total Taxes	$ cts.	Paid	When Paid: Month Day Year	Number of Receipt	March Settlement 1945	$ cts.	June Settlement 1945	$ cts.	Penalty	$ cts.	November Settlement 1945	$ cts.	Penalty	$ cts.	Collections to First Monday in January 1946	$ cts.	Penalty	$ cts.	Delinquent on First Monday in January 1946	$ cts.	Total Delinquent Tax and Penalty	$ cts.	Remarks
1																						1																							
2																						2																							
3																						3																							
4																						4																							
5	#	198								2726										2726		5	PAID IN FULL	FEB 24 1945	1800	2426														1140			
6		81								1116	24									1140		6																							
7	#	48								660										660		7	PAID IN FULL	MAY 22 1945	5264			660																	
8																						8																							
9		55								758	16									774		9																				774			
10																						10																							
11	#	44								606										606		11	2nd Half Paid	OCT 30 1945	11070			303		303														
																							1st Half Paid	MAY 31 1945	4487																			
12	#	42								578										578		12	2nd Half Paid	OCT 30 1945	11070			289		289														
																							1st Half Paid	MAY 31 1945	4487																			
13																						13	2nd Half Paid	OCT 30 1945	11070			337		337														
14		49								674										674		14	1st Half Paid	MAY 31 1945	4487																			
15																						15																							
16																						16																							
17																						17																							
18																						18																							
19																						19																							
20																						20																							
	#	381																		7158																									
	HH	136								7118	40																																		
		517																																											

Assessment Roll and Tax List of Unplatted Real Property in the _____ of _____,

Unplatted Real Estate Assessed at 33⅓ Per Cent of True and Full Value; Attached Machinery at 33⅓ Per Cent of True and Full Value, Homesteads, up to True and Full Value of $4000, Assessable at 20 per Cent, Class 3B; Remainder at 33⅓ Per Cent, Class 3.

Form 4 CD BUSINESS FORMS, MINNEAPOLIS

	In Whose Name Assessed	To Whom Transferred	Description of Property: Subdivision	Sec. or Lot	Town or Block	Range	Number of Acres of Land: Acres	100ths	No. School District	Indicate Homestead Yes No	Assessor's Valuation: True and Full Value of Lands Exclusive of Structures and Improvements	Structures & Improvements: True and Full Value of Buildings and Other Structures	True and Full Value of Machinery Permanently Attached to Real Estate	Total True and Full Value of Lands Including all Structures, Improvements and Machinery	Assessed Value of Homesteads, up to $4,000 at 20 per cent, Class 3B	Assessed Value of Remainder at 33⅓ per cent Class 3	Total Assessed Value of Lands Including all Structures, Improvements and Machinery	Equalized Values: Total Assessed Value as Equalized by the Board of Review	Total Assessed Value as Equalized by the County Board	Total Assessed Value as Equalized by the Department of Taxation	Sold for Taxes
							Acres	100ths			Dollars	Dollars	Dollars	Dollars	Dollars	Dollars	Dollars	Dollars	Dollars	Dollars	
	Lawrence Thompson	Gregory & Genevieve Fischer	NE ¼ of NE ¼	17	143	31	40		5	Yes	185 176/200	525/500		710 676/700	142 135/140		140		135		
	Lawrence H. Thompson	Gregory & Genevieve Fischer & Greg M. Berg	NW ¼ of NE ¼				40			"	185 176/200			185 176/200	37 35/40		40		35		
	U. S. of America		SW ¼ of NE ¼																		
	U. S. of America		SE ¼ of NE ¼																		
	U. S. of America		S½ of NE¼ of NW¼																		
	L. J. & Lydia Thompson		NE ¼ of NW ¼				20			Yes	92 88/100			92 88/100	18 18/20		20		18		
	U. S. of America		NW ¼ of NW ¼																		
	U. S. of America		SW ¼ of NW ¼																		
	U. S. of America		SE ¼ of NW ¼																		
	U. S. of America		NE ¼ of SW ¼																		
	U. S. of America		NW ¼ of SW ¼																		
	U. S. of America		SW ¼ of SW ¼																		
	U. S. of America		SE ¼ of SW ¼																		
	State of Minnesota		NE ¼ of SE ¼																		
	U. S. of America		NW ¼ of SE ¼																		
	U. S. of America		SW ¼ of SE ¼																		
	U. S. of America		SE ¼ of SE ¼																		
							100				500	500		1000	200		200		188		
							480				440			940	188						
							480				460	525		985	197						

	Valuations by School Districts as Equalized by Department of Taxation: District No. ..... Rate ..... Mills	District No. 20 Rate 44 131 Mills	District No. ..... Rate ..... Mills	District No. ..... Rate ..... Mills	Rate and Tax Less Homestead Exemption ..... Mills	State Tax on Non-Homestead 2.14 Mills	Total General Tax	Special Taxes						Total Taxes	Paid	When Paid	Number of Receipt	March Settlement 1945	June Settlement 1945	Penalty	November Settlement 1945	Penalty	Collections to First Monday in January 1946	Penalty	Delinquent on First Monday in January 1946	Penalty	Total Delinquent Tax and Penalty	Remarks
	Dollars	Dollars	Dollars	Dollars	$ cts.	$ cts.	$ cts.	$ cts.	$ cts.	$ cts.	$ cts.	$ cts.	$ cts.	$ cts.		Month Day Year		$ cts.	$ cts.	$ cts.	$ cts.	$ cts.	$ cts.	$ cts.	$ cts.	$ cts.	$ cts.	
1	H 142				19 54									19 54	PAID IN FULL	MAY 22 1945	5264		19 54 ✓									
2	H 27				5 10									5 10	PAID IN FULL	MAY 22 1945	5265		5 10 ✓									
3																												
4																												
5															2nd Half Paid	OCT 31 1945	10960											
6	H 18				2 48									2 48	1st Half Paid	MAY 22 1945	5266		1 24 ✓		1 24 ✓							
7																												
8																												
9																												
10																												
11																												
12																												
13																												
14																												
15																												
16																												
17																												
18																												
19																												
20																												
	H 197				2 12									2 12														

Assessment Roll and Tax List of Unplatted Real Property in the ..... of .....,

Unplatted Real Estate Assessed at 33⅓ Per Cent of True and Full Value; Attached Machinery at 33⅓ Per Cent of True and Full Value. Homesteads, up to True and Full Value of $4000, Assessable at 20 per Cent, Class 3B; Remainder at 33⅓ Per Cent, Class 3.

Form 4 CD BALLIN-DAVIS COMPANY, MINNEAPOLIS

In Whose Name Assessed	To Whom Transferred		Description of Property: Subdivision	Sec. or Lot	Town or Block	Range	Number of Acres of Land: Acres	100ths	No. School District	Indicate Homestead Yes or No	Assessor's Valuation: True and Full Value of Lands Exclusive of Structures & Improvements (Dollars)	Structures & Improvements: True and Full Value of Buildings and Other Structures (Dollars)	True and Full Value of Machinery Permanently Attached to Real Estate (Dollars)	Total True and Full Value of Lands Including all Structures, Improvements and Machinery (Dollars)	Assessed Value of Homesteads up to $4,000 at 20 per cent, Class 3B (Dollars)	Assessed Value of Remainder at 33⅓ per cent Class 3 (Dollars)	Total Assessed Value of Lands Including all Structures, Improvements and Machinery (Dollars)	Equalized Values: Total Assessed Value as Equalized by the Board of Review (Dollars)	Total Assessed Value as Equalized by the County Board (Dollars)	Total Assessed Value as Equalized by the Department of Taxation (Dollars)	Sold for Taxes
U. S. of America		1	N E ¼ of N E ¼	18	112	31			5												
U. S. of America		2	N W ¼ of N E ¼																		
U. S. of America		3	S W ¼ of N E ¼																		
U. S. of America		4	S E ¼ of N E ¼																		
		5																			
U. S. of America		6	N E ¼ of N W ¼																		
U. S. of America		7	N W ¼ of N W ¼																		
U. S. of America		8	S W ¼ of N W ¼																		
U. S. of America		9	S E ¼ of N W ¼																		
		10																			
U. S. of America		11	N E ¼ of S W ¼																		
U. S. of America		12	N W ¼ of S W ¼																		
U. S. of America		13	S W ¼ of S W ¼																		
U. S. of America		14	S E ¼ of S W ¼																		
		15																			
U. S. of America		16	N E ¼ of S E ¼																		
U. S. of America		17	N W ¼ of S E ¼																		
U. S. of America		18	S W ¼ of S E ¼																		
U. S. of America		19	S E ¼ of S E ¼																		
		20																			

	Valuations by School Districts as Equalized by Department of Taxation: District No. ..... Rate ..... Mills (Dollars)	District No. ..... Rate ..... Mills (Dollars)	District No. ..... Rate ..... Mills (Dollars)	District No. ..... Rate ..... Mills (Dollars)	Rate and Tax Less Homestead Exemption ..... Mills ($ cts.)	State Tax on Non-Homestead ..... Mills ($ cts.)	Total General Tax ($ cts.)	Special Taxes ($ cts.)	Special Taxes ($ cts.)	Special Taxes ($ cts.)	Special Taxes ($ cts.)	Total Taxes ($ cts.)		Paid	When Paid: Month	Day	Year	Number of Receipt	March Settlement 1945 ($ cts.)	June Settlement 1945 ($ cts.)	Penalty ($ cts.)	November Settlement 1945 ($ cts.)	Penalty ($ cts.)	Collections to First Monday in January 1946 ($ cts.)	Penalty ($ cts.)	Delinquent on First Monday in January 1946 ($ cts.)	Total Delinquent Tax and Penalty ($ cts.)	Remarks
1													1																
2													2																
3													3																
4													4																
5													5																
6													6																
7													7																
8													8																
9													9																
10													10																
11													11																
12													12																
13													13																
14													14																
15													15																
16													16																
17													17																
18													18																
19													19																
20													20																

Assessment Roll and Tax List of Unplatted Real Property in the ..... of .....,

Unplatted Real Estate Assessed at 33⅓ Per Cent of True and Full Value; Attached Machinery at 33⅓ Per Cent of True and Full Value, Homesteads, up to True and Full Value of $4000, Assessable at 20 per Cent, Class 3B; Remainder at 33⅓ Per Cent, Class 3.

Form 4 CD

In Whose Name Assessed	To Whom Transferred		Description of Property: Subdivision	Sec. or Lot	Town or Block	Range	Number of Acres of Land: Acres	Hdths	No. School District	Indicate Homestead Yes or No	Assessor's Valuation: True and Full Value of Lands Exclusive of Structures and Improvements (Dollars)	Structures & Improvements: True and Full Value of Buildings and Other Structures (Dollars)	True and Full Value of Machinery Attached to Real Estate (Dollars)	Total True and Full Value of Lands Including all Structures, Improvements and Machinery (Dollars)	Assessed Value of Homesteads up to $4,000 at 20 per cent Class 3B (Dollars)	Assessed Value of Remainder at 33⅓ per cent Class 3 (Dollars)	Total Assessed Value of Lands Including all Structures, Improvements and Machinery (Dollars)	Equalized Values: Total Assessed Value as Equalized by the County Board (Dollars)	Total Assessed Value as Equalized by the Department of Taxation (Dollars)	Sold for Taxes
Mrs. Loretta Hudson Peake		1	NE ¼ of NE ¼	19	142	31	40		5	No	222 240			222 240		74 80	80		70	
"		2	NW ¼ of NE ¼				40			No	222 240			222 240		74 80	80		70	
"		3	SW ¼ of NE ¼				40			No	222 240			222 240		74 80	80		70	
"		4	SE ¼ of NE ¼				40			No	222 240			222 240		74 80	80		70	
		5																		
U. S. of America		6	NE ¼ of NW ¼																	
State of Minnesota		7	~~NW ¼ of NW ¼~~ Lot 1																	
U. S. of America		8	~~SW ¼ of NW ¼~~ " 2																	
U. S. of America		9	SE ¼ of NW ¼																	
		10																		
U. S. of America		11	NE ¼ of SW ¼																	
U. S. of America		12	~~NW ¼ of SW ¼~~ " 3																	
U. S. of America		13	~~SW ¼ of SW ¼~~ " 4																	
U. S. of America		14	SE ¼ of SW ¼																	
		15																		
U. S. of America		16	NE ¼ of SE ¼																	
U. S. of America		17	NW ¼ of SE ¼																	
U. S. of America		18	SW ¼ of SE ¼																	
U. S. of America		19	SE ¼ of SE ¼																	
		20					160				960			960		320	320		280	
							Extension				888			888		296				

	Valuations by School Districts as Equalized by Department of Taxation: District No. ..... Rate ..... Mills (Dollars)	District No. 2 Rate 33 Mills (Dollars)	District No. ..... Rate ..... Mills (Dollars)	District No. ..... Rate ..... Mills (Dollars)	Rate and Tax Less Homestead Exemption ..... Mills ($ cts.)	State Tax on Non-Homestead 2.94 Mills ($ cts.)	Total General Tax ($ cts.)	Special Taxes ($ cts.)	Total Taxes ($ cts.)	Paid	When Paid: Month Day Year	Number of Receipt	March Settlement 1945 ($ cts.)	June Settlement 1945 ($ cts.)	Penalty ($ cts.)	November Settlement 1945 ($ cts.)	Penalty ($ cts.)	Collections to First Monday in January 1946 ($ cts.)	Penalty ($ cts.)	Delinquent on First Monday in January 1946 ($ cts.)	Total Delinquent Tax and Penalty ($ cts.)	Remarks
1		74			10 18	22			10 40	PAID IN FULL	JUN 28 1945											
2		74			10 18	22			10 40	PAID IN FULL	JUN 28 1945											
3		74			10 18	22			10 40	PAID IN FULL	JUN 28 1945	7605		4 160								
4		74			10 18	22			10 40	PAID IN FULL	JUN 28 1945											
5																						
6																						
7																						
8																						
9																						
10																						
11																						
12																						
13																						
14																						
15																						
16																						
17																						
18																						
19																						
20									41 60													
	NH	296			40 72	88																

Assessment Roll and Tax List of Unplatted Real Property in the ..... of ....., Cass County, Minnesota, for Taxes for the Year 1944.

Unplatted Real Estate Assessed at 33⅓ Per Cent of True and Full Value; Attached Machinery at 33⅓ Per Cent of True and Full Value, Homesteads, up to True and Full Value of $4000, Assessable at 20 per Cent, Class 3B; Remainder at 33⅓ Per Cent, Class 3.

Form 4 CD Buller-Batty Company, Minneapolis

	In Whose Name Assessed	To Whom Transferred	Description of Property: Subdivision	Sec. or Lot	Town or Block	Range	Number of Acres of Land (Acres / 100ths)	No. School District	Indicate Homestead Yes or No	Assessor's Valuation: True and Full Value of Lands Exclusive of Structures and Improvements (Dollars)	Structures & Improvements: True and Full Value of Buildings and Other Structures (Dollars)	True and Full Value of Machinery Attached to Real Estate (Dollars)	Total True and Full Value of Lands Including all Structures, Improvements and Machinery (Dollars)	Assessed Value of Homesteads up to $4,000 at 20 per cent Class 3 (Dollars)	Assessed Value of Remainder at 33⅓ per cent Class 3 (Dollars)	Equalized Values: Total Assessed Value of Lands Including all Structures, Improvements and Machinery (Dollars)	Total Assessed Value as Equalized by the County Board of Review (Dollars)	Total Assessed Value as Equalized by the County Board (Dollars)	Total Assessed Value as Equalized by the Department of Taxation (Dollars)	Sold for Taxes	Remarks
	U. S. of America																				
1	Edwards v Ruth E Kirkow		NE ¼ of NE ¼	20	142	31	42 98		Yes	194 270	140	~~140~~ 34	334 350	68 70		70		65			
2	U. S. of America		NW ¼ of NE ¼																		
3	U. S. of America		SW ¼ of NE ¼																		
4	U. S. of America		SE ¼ of NE ¼																		
5																					
6	~~Margaret McGraw~~	Alg Carlson	NE ¼ of NW ¼				37 62		Yes	177 192		~~192~~ 177	369 192		59 64	64		56			
7	U. S. of America		NW ¼ of NW ¼																		
8	U. S. of America		SW ¼ of NW ¼																		
9	Mitchell Ellis		SE ¼ of NW ¼				39 42		"	177 192		~~192~~ 177	369 192		59 64	64		56		SOLD FOR TAXES	
10																					
11	Ferdinand Zink		NE ¼ of SW ¼				40 20		"	194 210		~~210~~ 194	404 210		65 70	70		62			
12	U. S. of America		NW ¼ of SW ¼																		
13	U. S. of America		SW ¼ of SW ¼																		
14	U. S. of America		SE ¼ of SW ¼																		
15																					
16	Claude B & Lucian Starr		NE ¼ of SE ¼				51 41		"	233 253		~~253~~ 233	486 253		78 84	84		74		SOLD FOR TAXES	
17	Ferdinand Zink		NW ¼ of SE ¼				47 69		"	233 252		~~252~~ 233	485 252		78 84	84		74			
18	U. S. of America		SW ¼ of SE ¼						"												
19	Claude B & Lucian Starr		SE ¼ of SE ¼				52 48		"	233 252		~~252~~ 233	485 252		78 84	84		74			
20																					
							309 31			1560	140		1700	70	420	520		461			
							478 80			1374			1514	65	396						
										1441	140		1588	68	417						

	Valuations by School Districts as Equalized by Department of Taxation: District No. ..... Rate ..... Mills (Dollars)	District No. 2 Rate 66 13 Mills (Dollars)	District No. ..... Rate ..... Mills (Dollars)	District No. ..... Rate ..... Mills (Dollars)	Rate and Tax Less Homestead Exemption ..... Mills ($ cts.)	State Tax on Non-Homestead 2.94 Mills ($ cts.)	Total General Tax ($ cts.)	Special Taxes ($ cts.)	Total Taxes ($ cts.)	Paid	When Paid: Month Day Year	Number of Receipt	March Settlement 1945 ($ cts.)	June Settlement 1945 ($ cts.)	Penalty ($ cts.)	November Settlement 1945 ($ cts.)	Penalty ($ cts.)	Collections to First Monday in January 1946 ($ cts.)	Penalty ($ cts.)	Delinquent on First Monday in January 1946 ($ cts.)	Total Delinquent Tax and Penalty ($ cts.)	Remarks
1																						
2	4 68				936				936	PAID IN FULL	MAY 26 1945	4468		936 ✓								
3																						
4																						
5																						
6	59				812	18			830	PAID IN FULL	APR 13 1945	3721		830 ✓								
7																						
8																						
9	59				812	18			830	Forfeited											830	Forfeited 8.30 Cancl.
10																						
11	65				894	20			914	2nd Half Paid / 1st Half Paid	SEP 8 1945 / MAY 7 1945	7936 / 4410		457 ✓		457 ✓					
12																						
13																						
14																						
15																						
16	78				1074	24			1098	2nd Half Paid / 1st Half Paid	OCT 30 1945 / MAY 29 1945	10279 / 5429		549 ✓		549 ✓					
17	78				1074	24			1098												1098	
18																						
19	78				1074	24			1098	2nd Half Paid / 1st Half Paid	OCT 30 1945 / MAY 29 1945	10279 / 5429		549 ✓		549 ✓					
20																						
	H 68 / NH 417 / 485				6676	128			6804													

Assessment Roll and Tax List of Unplatted Real Property in the ..... of ..... , Cass County, Minnesota, for Taxes for the Year 1944.

Unplatted Real Estate Assessed at 33⅓ Per Cent of True and Full Value; Attached Machinery at 33⅓ Per Cent of True and Full Value, Homesteads, up to True and Full Value of $4000, Assessable at 20 per Cent, Class 3B; Remainder at 33⅓ Per Cent, Class 3.

Form 4 CD BALMI-SUTS SIMPLEX, MINNEAPOLIS

	In Whose Name Assessed	To Whom Transferred	Description of Property: Subdivision	Sec. or Lot	Town or Block	Range	Number of Acres of Land: Acres	100ths	No. School District	Indicate Homestead Yes or No	True and Full Value of Lands Exclusive of Structures and Improvements: Dollars	Structures & Improvements: True and Full Value of Buildings and Other Structures: Dollars	True and Full Value of Machinery Not Assessed Separately Attached to Real Estate: Dollars	Total True and Full Value of Lands Including all Structures, Improvements and Machinery: Dollars	Assessed Value of Homesteads up to $4,000 at 20 per cent Class 3B: Dollars	Assessed Value of Remainder at 33⅓ per cent Class 3: Dollars	Total Assessed Value of Lands Including Structures, Improvements and Machinery: Dollars	Equalized Values: Total Assessed Value as Equalized by the County Board of Review: Dollars	Total Assessed Value as Equalized by the Department of Taxation: Dollars	Sold for Taxes: Dollars	Remarks
			Lot 1 Sec 2 T 140 R 49 W 4th Lake Hanson part																		
	Roderick E + Mary I. LaBelle		N E ¼ of N E ¼	21	142	31	39	95		No	222 240	402 402		624 642		215 214	214	204			
1			N W ¼ of N E ¼ Lot 3				39	50		"	222 240			222 240		74 80	80	70			
	Albert Carlson		Lot 4 part of S E ¼ of N E ¼																		
	Fredericka Swan + Raymond Lobbe's		S W ¼ of N E ¼				40			Yes	443 480	189 180		632 660	146 120	132	132	120			
			40 acres N.E. of S.E. ¼																		
	John Hanson + Hanson + Sophia Hanson		S E ¼ of N E ¼				40			"	443 480	345 345		1015 1025	203 193 205	205	205	193			
			Strip of land 2 rods wide along South side of N E ¼ of N W ¼				1				9 10			9 10	2 2	2	2	2			
	Albert Bratrud		N E ¼ of N W ¼ less Strip to Hanson				39				289 312	126 120		415 432	138 144	144	144	132			
	John Hanson + Hanson + Sophia Hanson		N W ¼ of N W ¼				40				370 400			370 400	74 80	80	80	70			
			S W ¼ of N W ¼				40				289 312	126 120		415 432	138 144	144	144	132			
	Albert Bratrud		S E ¼ of N W ¼				40				372 400			372 400	124 134	134	134	118			
			8 ½ of N W ¼ of N E ¼				20				196 213			196 213	65 71	71	71	62			
	Ed D. P. Steele		N E ¼ of S W ¼																		
	U. S. of America		N W ¼ of S W ¼																		
	U. S. of America		S W ¼ of S W ¼																		
	U. S. of America		S E ¼ of S W ¼																		
	John + Ernest Oberly		71.10 36				31	40													
	Opio + Elna M Oberly		~~Lot 1 of Sec 1 T 140 R 49~~ Lot 1 10.34																		
	Elna O. McCarty Ind		N E ¼ of S E ¼ less 1 acre				8	60		No	443 480	330 330		773 810		225 247	247 247	214			
	Alfred N + Elna M Oberly		S W ¼ of S E ¼				20			"	186 200			186 200		62 67	67	67			
			71.10 of S W ¼ of S E ¼				20			Yes	194 210	192 180		386 390	77 78	78	78	73			
	Victor Sandwick	Louise + Frances Foldey								"	366 393	222 220		588 613	117 124	124	124	115			
	L. C. + Julia Nudell		S E ¼ of S E ¼ less Cemetery				35														
	A. P. + Elna Oberly	Ina A. Oberly	~~Lot 1 of part of N W ¼ of S E ¼~~				18	40		Excluded	1 Acre of PB										
							1449	65			1070	1998		6061	621	1088	1709	1564			
											3845 #038	2097		5843 6135	573 662	991 1041					

	Validations by School Districts as Equalized by Department of Taxation: District No. ..... Rate ..... Mills	District No. 5 Rate 44 Mills	District No. ..... Rate ..... Mills	District No. ..... Rate ..... Mills	Rate and Tax Less Homestead Exemption ..... Mills	State Tax on Non-Homestead 2.94 Mills	Total General Tax	Special Taxes				Total Taxes	Paid	When Paid: Month	Day	Year	Number of Receipt	March Settlement 1945	June Settlement 1945	Penalty	November Settlement 1945	Penalty	Collections to First Monday in January 1946	Penalty	Delinquent on First Monday in January 1946	Penalty	Total Delinquent Tax and Penalty	Remarks
	Dollars	Dollars	Dollars	Dollars	$ cts.	$ cts.	$ cts.	$ cts.	$ cts.	$ cts.	$ cts.	$ cts.							$ cts.	$ cts.	$ cts.	$ cts.	$ cts.	$ cts.	$ cts.	$ cts.	$ cts.	
1	215				29 60	6 32						30 24	PAID IN FULL	MAY 21	1945		11604		30 24 ✓									
2	74				10 18	2 20						10 40	2nd Half Paid	NOV 14	1945		11777				5 20 ✓							
													2nd Half Paid	OCT 30	1945		11070											
3	H 126				17 34							17 34	1st Half Paid	MAY 25	1945		7856		8 67 ✓		8 67 ✓							
													2nd Half Paid	OCT 30	1945		11070											
4	H 203				27 94							27 94	1st Half Paid	MAY 21	1945		7487		13 97 ✓		13 97 ✓							
													2nd Half Paid	OCT 30	1945		11070											
5	H 2				28							28	1st Half Paid	MAY 21	1945		7487		1 40 ✓		1 40 ✓							
													2nd Half Paid	OCT 30	1945		11070											
6	128				19 00	4 00						19 40	1st Half Paid	JUN 26	1945		7595		9 70 ✓		9 70 ✓							
													2nd Half Paid	OCT 30	1945		11070											
7	H 74				10 18							10 18	1st Half Paid	MAY 21	1945		7487		5 09 ✓		5 09 ✓							
													2nd Half Paid	OCT 30	1945		11070											
8	128				19 00	4 00						19 40	1st Half Paid	JUN 26	1945		10448				19 41 ✓							
													2nd Half Paid	OCT 30	1945		11070											
9	124				17 06	3 60						17 42	1st Half Paid	JUN 26	1945		7595		18 41 ✓									
												6 33	2nd Half Paid	OCT - 5	1945		12313											2.82 abated
10	45				6 30	1 37		Abatement #2793				7 67	1st Half Paid	MAY 15	1945		7407		4 57 ✓		17 58 ✓							
11																												
12																												
13																												
14																												
15	Oberly 15				30 78	44					Oberly →	21 22	PAID IN FULL	JUN 6	1945		5913		21 22 ✓									
											Nichols →	10 42																
16	Nichols 225				30 98	66						31 64	PAID IN FULL	JUN 13	1945		6197		10 42 ✓									
17	62				8 54	18						8 72	PAID IN FULL	JUN 4	1945		6044		8 72 ✓									
18	H 77				10 60							10 60	2nd Half Paid	AUG 16	1945		9 [illegible]											
													1st Half Paid	MAY 12	1945		11425		5 30 ✓		5 30 ✓							
19	H 120				16 52							16 52	PAID IN FULL	MAR 6	1945		1971	16 52 ✓										
20																												
	H 602											229 22																
	H.H. 1041				226 16	3 06																						
	1643																											

Assessment Roll and Tax List of Unplatted Real Property in the _____ of _____,

Unplatted Real Estate Assessed at 33⅓ Per Cent of True and Full Value; Attached Machinery at 33⅓ Per Cent of True and Full Value, Homesteads, up to True and Full Value of $4000, Assessable at 20 per Cent, Class 3B; Remainder at 33⅓ Per Cent, Class 3.

Form: 4 CD Miller-Davis Company, Minneapolis

In Whose Name Assessed	To Whom Transferred	Description of Property: Subdivision	Sec. or Lot	Town or Block	Range	Number of Acres of Land: Acres	100ths	No. School District	Indicate Homestead Yes or No	Assessor's Valuation: True and Full Value Exclusive of Structures and Improvements (Dollars)	Structures & Improvements: True and Full Value of Buildings and Other Structures (Dollars)	True and Full Value of Machinery Permanently Attached to Real Estate (Dollars)	Total True and Full Value Including all Structures, Improvements and Machinery (Dollars)	Assessed Value of Homesteads up to $4000 at 20 per cent Class 3B (Dollars)	Assessed Value of Remainder at 33⅓ per cent Class 3 (Dollars)	Total Assessed Value of Lands Including all Structures, Improvements and Machinery (Dollars)	Equalized Values: Total Assessed Value as Equalized by the Board of Review (Dollars)	Total Assessed Value as Equalized by the County Board (Dollars)	Total Assessed Value as Equalized by the Department of Taxation (Dollars)	Sold for Taxes
Mrs M. Blackburn		1 S½ of E½ of SE¼ less 1 ac. N E¼ of N E¼	21	142	31	19		5	Yes	204 ~~190~~	126 ~~120~~		330 ~~310~~	66 ~~62~~		68		63		
~~Everett Southwick~~ Donald + Frances Fahey		2 S½ of S½ of E½ of N E¼ less 1 ac. N W¼ of N E¼ less 1 ac. of SW cor. of SE¼				1			No	20 ~~21~~			20 ~~21~~		7 ~~6~~	7		6		SOLD FOR TAXES
		3 S W¼ of N E¼																		
John Hanson		4 ~~Lot 1 Blk 2 Kay S E¼ of N E¼~~				10														
		5																		
		6 N E¼ of N W¼																		
		7 N W¼ of N W¼																		
		8 S W¼ of N W¼																		
		9 S E¼ of N W¼																		
		10																		
		11 N E¼ of S W¼																		
		12 N W¼ of S W¼																		
		13 S W¼ of S W¼																		
		14 S E¼ of S W¼																		
		15																		
		16 N E¼ of S E¼																		
		17 N W¼ of S E¼																		
		18 S W¼ of S E¼																		
		19 S E¼ of S E¼																		
		20																		
						30				241	120		361	68	7	75		69		
						0 1944				213			333	68	6					
										204	126		330	66	7					

	Valuations by School Districts as Equalized by Department of Taxation: District No. ..... Rate ..... Mills	District No. 5 Rate 14 Mills	District No. ..... Rate ..... Mills	District No. ..... Rate ..... Mills	Rate and Tax Less Homestead Exemption ..... Mills	State Tax on Non-Homestead 2 Mill	Total General Tax	Special Taxes	Total Taxes	Paid	When Paid: Month Day Year	Number of Receipt	March Settlement 1945	June Settlement 1945	Penalty	November Settlement 1945	Penalty	Collections to First Monday in January 1946	Penalty	Delinquent on First Monday in January 1946	Total Delinquent Tax and Penalty	Remarks
	Dollars	Dollars	Dollars	Dollars	$ cts.	$ cts.	$ cts.	$ cts.	$ cts.				$ cts.	$ cts.	$ cts.	$ cts.	$ cts.	$ cts.	$ cts.	$ cts.	$ cts.	
1	14	66			9.08				9.08	1 PAID IN FULL	MAY 16 1945	4529		9.08								
2		7			96	02			98	2										98		
3										3												
4										4												
5										5												
6										6												
7										7												
8										8												
9										9												
10										10												
11										11												
12										12												
13										13												
14										14												
15										15												
16										16												
17										17												
18										18												
19										19												
20										20												
	14 14	66 7 73			10.04	02			10.06													

Assessment Roll and Tax List of Unplatted Real Property in the ..... of ..... ,

Uniplatted Real Estate Assessed at 33⅓ Per Cent of True and Full Value; Attached Machinery at 33⅓ Per Cent of True and Full Value, Homesteads, up to True and Full Value of $4000, Assessable at 20 per Cent, Class 3B; Remainder at 33⅓ Per Cent, Class 3.

FORM 4 CD BUSS-DAVIS COMPANY, MINNEAPOLIS

In Whose Name Assessed	To Whom Transferred	Description of Property: Subdivision	Sec. or Lot	Town or Block	Range	Number of Acres of Land (Acres / 100ths)	No. School District	Indicate Homestead Yes or No	Structures & Improvements: True and Full Value of Land Exclusive of Structures and Improvements (Dollars)	True and Full Value of Buildings and Other Structures (Dollars)	True and Full Value of Machinery Permanently Attached to Real Estate (Dollars)	Assessed Valuation: Total True and Full Value of Lands Including all Structures, Improvements and Machinery (Dollars)	Assessed Value of Homesteads up to $4000 as 20 per Cent Class 3B (Dollars)	Assessed Value of Remainder at 33⅓ per cent Class 3 (Dollars)	Total Assessed Value of Lands Including all Structures, Improvements and Machinery (Dollars)	Equalized Values: Total Assessed Value as Equalized by the Board of Review (Dollars)	Total Assessed Value as Equalized by the County Board (Dollars)	Total Assessed Value as Equalized by the Department of Taxation (Dollars)	Sold for Taxes	Remarks
Augusta Fr. Peter E. Palansky		1 Lot 3 in W ½ of Reg. N E ¼ of N E ¼	22	142	31	21	5	Yes	144 180/210	420/400		614 630/610	123 126/122		122		117			
		2 N W ¼ of N E ¼																		
M. J. Guam & Sylvia Guam		3 S W ¼ of N E ¼ - Close 35 acres [illegible]				35		No	305 330			305 330		102 90/110	110		97		Sold for Taxes	
Bertha Wiedert		4 S E ¼ of N E ¼				25		Yes	19 20	100		124 120	25 24		24		24			
		5																		
Henry & Anna Erickson		6 N E ¼ of N W ¼				1 16		No	44 42/18	168/80		212 202/98		71 67/64	69		61			
Ole Nelson		7 N W ¼ of N W ¼				33		No	21 36/50			21 36/50		9 12/10	10		9		Sold for Taxes	
~~Patrick Hagan~~	Mathilda & Lloyd Bethel	8 S W ¼ of N W ¼				67		Yes	41 49/50	210/200		43.301 399/393	60 58/59		59		58			
~~J. E. Andrews~~	~~Fay Clarence~~ S. E. Wakefield	9 S E ¼ of N W ¼				5.92		No	69 66			69 66		23 22/24	23		22			
~~Lizzie Andrews~~	~~Not Ivy Burdick Gardner~~	10				6.50		No	204 194/220	158/150		362 344/370	72 69/74		~~74~~		74			
		~~11 N E ¼ of S W ¼ [illegible]~~																		
~~Chas. Fonbola~~	State of Minnesota	12 N W ¼ of S W ¼ [illegible]				41		No	204 194/220			204 194/220	~~44~~	68 65/70	~~70~~		65			
Gaylord Andrews	S. E. Wakefield	13 S W ¼ of S W ¼				35-06		No	387 370/420			387 370/420	30	129 123/140	140		123			
Leslie & Irene Gardner		14 S E ¼ of S W ¼				1		Yes	56 53/60	525/500		906.71 868/658	134 129/130		130		129			
		15																		
S. E. Wakefield		16 N E ¼ of S E ¼				21		No	487 464/527	1440/4200		549 524/5327		183 175/1776	1776		1755			
John Andrews	Village of Walker	17 Lot 1 in N W ¼ of S E ¼ Lot 3				1			20 19/20			20 19/20		7 6/7	7		6			
		18 N W ¼ of S E ¼						No	58 62/62	294/280		352 335/342		117 112/114	114		112			
D. E. Hall		19 S E ¼ of S E ¼ 25 acres of Lot 3				2 50			137 132/150	198/180		297 285/300		99 95/100	100		94			
Village of Walker		20 Taken over 5-8-86.						Transferred to Village of Walker												
						125.02			2443 6160	7255 9318		9027 9444	409 414	2424 2358	2822		2747			
									2152 2261	6448			397	2350						

	Valuations by School Districts as Equalized by Department of Taxation: District No. ..... Rate ..... Mills (Dollars)	District No. 5 Rate 34.4 / 33.4 Mills (Dollars)	District No. ..... Rate ..... Mills (Dollars)	District No. ..... Rate ..... Mills (Dollars)	Rate and Tax Less Homestead Exemption ..... Mills ($ cts.)	State Tax on Non-Homestead 2.4 Mill ($ cts.)	Total General Tax ($ cts.)	Special Taxes ($ cts.)	Total Taxes ($ cts.)		Paid	When Paid: Month Day Year	Number of Receipt	March Settlement 1945 ($ cts.)	June Settlement 1945 ($ cts.)	Penalty ($ cts.)	November Settlement 1945 ($ cts.)	Penalty ($ cts.)	Collections to First Monday in January 1946 ($ cts.)	Penalty ($ cts.)	Delinquent on First Monday in January 1946 ($ cts.)	Total Delinquent Tax and Penalty ($ cts.)	Remarks
1		H 122			16 94				16 94	1	PAID IN FULL	JUN 28 1945	7577		16 94								
2										2													
3		102			14 04	30			14 34	3	PAID IN FULL	APR 7 1945	2945		14 34								
4		H 25			3 44				3 44	4	PAID IN FULL	MAY 9 1945	4225		3 44								
5										5													
6		71			9 78	20			9 98	6	PAID IN FULL	DEC 28 1945	11992						9 98	80			
7		9			1 24	02			1 26	7											1 26		
8		H 60			8 26				8 26	8	PAID IN FULL	MAY 21 1945	4367		8 26								
9		23			3 16	06			3 22	9	2nd Half Paid / 1st Half Paid	OCT 17 1945 / JUN 27 1945	10529 / 7833		1 61		1 61						
10		H 72			9 92				9 92	10	PAID IN FULL	APR 19 1945	3766		9 92								
11										11													
12		68			9 36	20			9 56	12	Stat. to State										9 56		9.56 Land.
13		130			17 90	38			18 28	13	PAID IN FULL	JUN 27 1945	7630		18 28								
14		H 134			18 44				18 44	14	PAID IN FULL	JUN 1 1945	6610		18 44								
15										15													
16		1832			252 20	538			257 58	16	2nd Half Paid / 1st Half Paid	OCT 17 1945 / JUN 27 1945	10529 / 7833		128 79		128 79						
17		7			96	02			98	17	2nd Half Paid / 1st Half Paid	OCT 17 1945 / JUN 27 1945	10529 / 7833		49		49						
18		117			16 10	34			16 44	18	PAID IN FULL	JUL 13 1945	8863		30 66								
19		99			13 62	30			13 92	19	PAID IN FULL	JUL 13 1945											
20										20													
	H 4114 / NH 25458 / 29572				395 36	7 20			402 56														

Assessment Roll and Tax List of Unplatted Real Property in the _____ of _____,

Form 4 CD WILLIAMS-BATES COMPANY, MINNEAPOLIS

Unplatted Real Estate Assessed at 33⅓ Per Cent of True and Full Value; Attached Machinery at 33⅓ Per Cent of True and Full Value, Homesteads, up to True and Full Value of $4000, Assessable at 20 per Cent, Class 3B; Remainder at 33⅓ Per Cent, Class 3.

	In Whose Name Assessed	To Whom Transferred	Description of Property: Subdivision	Sec. or Lot	Town or Block	Range	Number of Acres of Land: Acres	100ths	No. School District	Indicate Homestead Yes or No	Assessor's Valuation: True and Full Value of Lands Exclusive of Structures and Improvements (Dollars)	Structures & Improvements: True and Full Value of Buildings and Other Structures (Dollars)	True and Full Value of Machinery Permanently Attached to Real Estate (Dollars)	Total True and Full Value of Lands including Improvements and Machinery (Dollars)	Assessed Value of Homesteads up to $4,000 at 20 per cent Class 3 (Dollars)	Assessed Value of Remainder at 33⅓ per cent Class 3 (Dollars)	Total Assessed Value of Lands including all Structures, Improvements and Machinery (Dollars)	Equalized Values: Total Assessed Value as Equalized by the Board of Review (Dollars)	Total Assessed Value as Equalized by the County Board (Dollars)	Total Assessed Value as Equalized by the Department of Taxation (Dollars)	Sold for Taxes
1	Edward Swoozd Musel		~~N E ¼ of N E ¼~~	22	142	31	3		5		56 53/60	40/40		98 93/100	20 19/20		20		19		
2	Arthur G. Larson		Part of Lot 3 Sec 29. ~~N W ¼ of N E ¼~~				7	57			97 73/100	126/120		223 212/223	45 42/45		45		42		
3	Hazel Croft		S W ¼ of N E ¼ 15 acs of Lot 3				1	50			56 53/60	184/176		240 229/240	54 51/53		53		52		
4	E. A. Rogers		S E ¼ of N E ¼ 5 acs of Lot 3				5				149 142/150	30/30		179 172/180		57 54/60	60		54		
5																					
			3 acs of Lot 3 - 25 rods wide								83 79/90	37/30		116 109/120	23 22/24		24		22		
6	Alfred H. & Edna M. Oberley		N E ¼ of N W ¼				3														
7	C. R. Zwerdt		N W ¼ of N W ¼ 7 acs of Lot 3					13			27 26/30	63/60		90 86/90	18 17/18		18		17		SOLD FOR TAXES
			79 acs of S 20 rds of S 34																		
8	Claud D. & Lillian Starr		S W ¼ of N W ¼				29				268 255/290	263/250		531 505/540	106 101/108	114 108/114	114		101		
			about 1½ acs of Lot 1																		
9	C. E. Anderson & Wife to Patrick D. & Wilhelmina Wakefield		S E ¼ of N W ¼				1	50			27 26/30			27 26/30		9 8/10	10		9		
10																					
			80 acs 353 S of Lot 1								83 79/90	360/360		443 439/450		164 156/160	160		156		
11	~~Chas Burton (Jno Grant Estate)~~ Ingel M. & Pearl E. Lovell		~~N E ¼ of S W ¼~~				1	57													
			70 acs of 45 acs of " 1								139 132/150	630/630		769 762/780		277 270/277	270		264		
12	Harvey Peetis		N W ¼ of S W ¼				2	25													
			55 acs of 45 acs of " 1								139 132/150	1470/1600		1609 1602/1750		585 570/603	603		585		
13	Emil Lorenson		S W ¼ of S W ¼				2	25													
			1½ acs of Lot 3								27 26/30	200/190		227 216/227	45 43/45	91 87/88	88		87		
14	Thiel Aud Rugroden & Norman Rugroden		S E ¼ of S W ¼				1	50													
15																					
			½ acs of S E ¼ of S E ¼																		
16	School District No 5		N E ¼ of S E ¼				Exempt														
			7 acs of S E ¼ of S E ¼								37 35/40	184/175		221 210/215	44 42/43		43		42		SOLD FOR TAXES
17	~~Mattie Krueger~~ Roy & Nina B. Krueger		N W ¼ of S E ¼				33														
			5 acs of S E ¼ of S E ¼ of S 34								4 3/5			4 3/5	1 1/1		1		1		SOLD FOR TAXES
18	J. H. & Lillian V. Nash of Aud		S W ¼ of S E ¼				10														
19			S E ¼ of S E ¼																		
20																					
							255 1130				1280	3690	158	5128	312	1189	1501		1461		
							256 1130				1124 / 1182	3878		4992 / 5078	296 / 311	1165 / 1222					

	Valuations by School Districts as Equalized by Department of Taxation: District No. ..... Rate ..... Mills	District No. 5 Rate 36/37 Mills	District No. ..... Rate ..... Mills	District No. ..... Rate ..... Mills	Rate and Tax Less Homestead Exemption ..... Mills	State Tax on Non-Homestead 2.4/14 Mills	Total General Tax	Special Taxes				Total Taxes		Paid	When Paid Month	Day	Year	Number of Receipt	March Settlement 1945	June Settlement 1945	Penalty	November Settlement 1945	Penalty	Collections to First Monday in January 1946	Penalty	Delinquent on First Monday in January 1946	Penalty	Total Delinquent Tax and Penalty	Remarks
	Dollars	Dollars	Dollars	Dollars	$ cts.	$ cts.	$ cts.	$ cts.	$ cts.	$ cts.	$ cts.	$ cts.							$ cts.	$ cts.	$ cts.	$ cts.	$ cts.	$ cts.	$ cts.	$ cts.	$ cts.	$ cts.	
1	H 20				276							276	1	PAID IN FULL	MAY 14	1945	4513		276									
2	H 45				620							620	2	PAID IN FULL	MAY 7	1945	4313		620									
3	H 54				744							744	3	PAID IN FULL	MAY 21	1945	4396		744									
														2nd Half Paid	NOV 10	1945	11472											
4	87				784	16						800	4	1st Half Paid	JUL 14	1945	9079		800			400						
5																													
6	H 23				316							316	6	PAID IN FULL	JUN 4	1945	6844		316							248		
7	H 18				248							248	7	2nd Half Paid	OCT 30	1945	11377					730						
8	H 106				1460							1460	8	2nd Half Paid	NOV 29	1945	54329					63						
9	9				124	02						126	9	2nd Half Paid / 1st Half Paid	OCT 17 / JUN 21	1945 / 1945	10557 / 7633					2						
10																													
11	164				2288	48						2306	11	PAID IN FULL	OCT 19	1945	10763					2306	81					
12	211				3814	82						3896	12	PAID IN FULL	MAY 14	1945	4561			3896								
														2nd Half Paid	NOV 9	1945	11130											
13	624				8590	184						8774	13	1st Half Paid	JUN 8	1945	7672			4387		4387						
14	91				1252	26						1278	14	PAID IN FULL	JUN 07	1945	7620			1278								
15																													
16																													
17	H 44				606							606	17	PAID IN FULL	MAY 7	1945	4214			606								
18	H 1				14							14	18	PAID IN FULL	MAY 21	1945	4348			14								
19													19																
20													20																
	H 311 / NH 1222 / 1533				211.06	38						2464																	

Assessment Roll and Tax List of Unplatted Real Property in the ..... of ....., Cass County, Minnesota, for Taxes for the Year 1944.

Form 4 CD

Unplatted Real Estate Assessed at 33⅓ Per Cent of True and Full Value; Attached Machinery at 33⅓ Per Cent of True and Full Value, Homesteads, up to True and Full Value of $4000, Assessable at 20 per Cent, Class 3B; Remainder at 33⅓ Per Cent, Class 3.

	In Whose Name Assessed	To Whom Transferred	Description of Property: Subdivision	Sec. or Lot	Town or Block	Range	Number of Acres of Land: Acres	100ths	No. School District	Indicate Homestead Yes or No	Assessor's Valuation: True and Full Value of Unplatted Structures and Improvements (Dollars)	Structures & Improvements: True and Full Value of Build-ings and Other Structures (Dollars)	True and Full Value of Machinery Permanently Attached to Real Estate (Dollars)	Total True and Full Value of Unplatted Real Estate, all Structures, Improvements and Machinery (Dollars)	Assessed Value of Homesteads up to $4,000 at 20 per cent, Class 3B (Dollars)	Assessed Value of Remainder at 33⅓ per cent, Class 3 (Dollars)	Total Assessed Value of Lands Including all Structures, Improvements and Machinery (Dollars)	Equalized Values: Total Assessed Value as Equalized by the Board of Review (Dollars)	Total Assessed Value as Equalized by the County Board (Dollars)	Total Assessed Value as Equalized by the Department of Taxation (Dollars)	Sold for Taxes	Remarks
	Ed Wald		Lot 3 lying platted land west of low line in NE¼ of NE¼ Section 6	23	142	31	27		5	Yes	443 / 450	462 / 440	75	980 / 995	196 / 199	187 / 199	199		187			
1																						
2			NW¼ of NE¼					83														
	~~Clifford Bitton~~	Arthur Olson - Bernice Olson	~~SW¼ of NE¼~~								26 / 60	420 / 400	70	551 / 535	110 / 107	106 / ~~107~~	~~107~~		106		SOLD FOR TAXES	
4			SE¼ of NE¼																			
	Theodore Norgard		10 rods x 16 rods of lot 2 low platted				1	00			20 / 21			20 / 21		~~7~~ 7	7		6			
6			NE¼ of NW¼																			
	Amund Byhre		10 rods x 16 rods of lot 2 low platted ~~NW¼ of NW¼~~				1	00			20 / 21			20 / 21		~~7~~ 7	7		6			
8			SW¼ of NW¼																			
9			SE¼ of NW¼																			
10																						
11			NE¼ of SW¼																			
12			NW¼ of SW¼																			
13			SW¼ of SW¼																			
14			SE¼ of SW¼																			
15																						
16			NE¼ of SE¼																			
17			NW¼ of SE¼																			
18			SW¼ of SE¼																			
19			SE¼ of SE¼																			
20																						
							39	83			582	840	150	1572	206	14	320		305			
											513 / 529	882	150	1563 / 1571	393 / 362	12 / 14						

	Valuations by School Districts as Equalized by Department of Taxation: District No. ..... Rate ..... Mills	District No. 64 Rate 31 Mills	District No. ..... Rate ..... Mills	District No. ..... Rate ..... Mills	Rate and Tax Less Homestead Exemption ..... Mills	State Tax on Non-Homestead 2.4 Mills	Total General Tax	Special Taxes	Total Taxes	Paid	When Paid: Month Day Year	Number of Receipt	March Settlement 1945	June Settlement 1945	Penalty	November Settlement 1945	Penalty	Collections to First Monday in January 1946	Penalty	Delinquent on First Monday in January 1946	Total Delinquent Tax and Penalty	Remarks
	Dollars	Dollars	Dollars	Dollars	$ cts.	$ cts.	$ cts.	$ cts.	$ cts.				$ cts.	$ cts.	$ cts.	$ cts.	$ cts.	$ cts.	$ cts.	$ cts.	$ cts.	
1		H 196			26 98				26 98	PAID IN FULL	MAY 19 1945	4867		26 98 ✓								
2																						
3		H 110			15 14				15 14	PAID IN FULL	OCT 23 1945	10817				15 14 ✓	53					
4																						
5		7			96	02			98	PAID IN FULL	MAY 10 1945	3754		98 ✓								
6																						
7		7			96	02			98	PAID IN FULL	MAR 31 1945	3419		98 ✓								
8																						
9																						
10																						
11																						
12																						
13																						
14																						
15																						
16																						
17																						
18																						
19																						
20																						
		H 306 / NH 14			44 04	04			44 08													
		320																				

Assessment Roll and Tax List of Unplatted Real Property in the ..... of .....,

Unplatted Real Estate Assessed at 33⅓ Per Cent of True and Full Value; Attached Machinery at 33⅓ Per Cent of True and Full Value, Homesteads, up to True and Full Value of $4000, Assessable at 20 per Cent, Class 3B; Remainder at 33⅓ Per Cent, Class 3.

Form 4 CD MILLER-DAYTON DIRECT, MINNEAPOLIS

	IN WHOSE NAME ASSESSED	TO WHOM TRANSFERRED	DESCRIPTION OF PROPERTY: SUBDIVISION	Sec. or Lot	Town or Block	Range	Number of Acres of Land: Acres	100ths	No. S. School District	Indicate Homestead Yes or No	ASSESSOR'S VALUATION: True and Full Value of Lands Exclusive of Structures and Improvements (Dollars)	STRUCTURES & IMPROVEMENTS: True and Full Value of Buildings and Other Structures (Dollars)	True and Full Value of Machinery Attached to Real Estate (Dollars)	Total True and Full Value of Lands Including all Structures, Improvements and Machinery (Dollars)	Assessed Value of Homesteads, up to $4,000 at 20 per cent Class 3B (Dollars)	Assessed Value of Remainder at 33⅓ per cent Class 3 (Dollars)	Total Assessed Value of Lands Including all Structures, Improvements and Machinery (Dollars)	EQUALIZED VALUES: Total Assessed Value as Equalized by the Board of Review (Dollars)	Total Assessed Value as Equalized by the County Board (Dollars)	Total Assessed Value as Equalized by the Department of Taxation (Dollars)	SOLD FOR TAXES
	Ethel L. Peterson		1 S½ of Lot 5 NE¼ of NE¼	24	142	31	25	50	5	Yes	250 ~~237~~ 270		270 ~~250~~	270 ~~237~~ 270		90 ~~83~~ 90	90		79		
			2 NW¼ of NE¼																		
			3 SW¼ of NE¼																		
			4 SE¼ of NE¼																		
	U. S. of America in trust for Nett Chippewa Tribe		5 Lot 1																		
			6 NE¼ of NW¼																		
			7 NW¼ of NW¼																		
			8 SW¼ of NW¼																		
			9 SE¼ of NW¼																		
			10																		
			11 NE¼ of SW¼																		
			12 NW¼ of SW¼																		
			13 SW¼ of SW¼																		
			14 SE¼ of SW¼																		
			15																		
			16 NE¼ of SE¼																		
			17 NW¼ of SE¼																		
			18 SW¼ of SE¼																		
			19 SE¼ of SE¼																		
			20																		
							25	50			270			270		90	90		79		
			(Rem)								237			237		79					
											250			250		83					

Cass County, Minnesota, for Taxes for the Year 1944.

	VARIATIONS BY SCHOOL DISTRICTS AS EQUALIZED BY DEPARTMENT OF TAXATION: District No. ..... Rate ..... Mills	District No. ..... Rate ~~13.1~~ 14 Mills	District No. ..... Rate ..... Mills	District No. ..... Rate ..... Mills	Rate and Tax Less Homestead Exemption ..... Mills	State Tax on Non-Homestead 2.4 ..... Mills	TOTAL GENERAL TAX	SPECIAL TAXES				TOTAL TAXES		PAID	WHEN PAID	Number of Receipt	March Settlement 1945	June Settlement 1945	Penalty	November Settlement 1945	Penalty	Collections to First Monday in January 1946	Penalty	Delinquent on First Monday in January 1946	Penalty	Total Delinquent Tax and Penalty	REMARKS
	Dollars	Dollars	Dollars	Dollars	$ cts.	$ cts.	$ cts.	$ cts.	$ cts.	$ cts.	$ cts.	$ cts.			Month Day Year		$ cts.	$ cts.	$ cts.	$ cts.	$ cts.	$ cts.	$ cts.	$ cts.	$ cts.	$ cts.	
1		83			11.42	24						11.66	1	PAID IN FULL	JUL 3 1945	7777		11.66									
2													2														
3													3														
4													4														
5													5														
6													6														
7													7														
8													8														
9													9														
10													10														
11													11														
12													12														
13													13														
14													14														
15													15														
16													16														
17													17														
18													18														
19													19														
20													20														
	NH	83			11.42	24						11.66															

Assessment Roll and Tax List of Unplatted Real Property in the _____ of _____,

Unplatted Real Estate Assessed at 33⅓ Per Cent of True and Full Value; Attached Machinery at 33⅓ Per Cent of True and Full Value, Homesteads, up to True and Full Value of $4000, Assessable at 20 per Cent, Class 3B; Remainder at 33⅓ Per Cent, Class 3.

Form 4 CD 31-32-33 (Corrected, Compiled)

	In Whose Name Assessed	To Whom Transferred	Subdivision	Sec. or Lot	Town or Block	Range	Number of Acres of Land (Acres / 100ths)	No. School District	Indicate Homestead Yes or No	True and Full Value of Lands Exclusive of Structures and Improvements (Dollars)	Structures & Improvements: True and Full Value of Buildings and Other Structures (Dollars)	Structures & Improvements: True and Full Value of Machinery Permanently Attached to Real Estate (Dollars)	Total True and Full Value of Lands Including all Structures, Improvements and Machinery (Dollars)	Assessed Value of Homesteads at 20 per cent Class 3B (Dollars)	Assessed Value of Remainder at 33⅓ per cent Class 3 (Dollars)	Total Assessed Value of Lands Including all Structures, Improvements and Machinery (Dollars)	Equalized Values: Total Assessed Value as Equalized by Department of Review (Dollars)	Equalized Values: Total Assessed Value Equalized by the County Board (Dollars)	Equalized Values: Total Assessed Value as Equalized by the Department of Taxation (Dollars)	Sold for Taxes
1	~~R. G. Nautsvold~~ Regina A. & Johan Alin Nautsvold		N½ of Lot 2 NE¼ of NE¼	25	142	31	25.25	5	No	222 / 211 240			222 / 211 240		74 / 70 80	80		70		
2			NW¼ of NE¼																	
3			SW¼ of NE¼																	
4			SE¼ of NE¼																	
5	Ethel L. Peterson		Lot 6				10.90		No	91 / 87 99			91 / 87 99		30 / 29 33	33		29		
6			NE¼ of NW¼																	
7			NW¼ of NW¼																	
8			SW¼ of NW¼																	
9			SE¼ of NW¼																	
10																				
11	R. G. ~~Nautsvold~~ Regina A. & Johan Alin Nautsvold.		NE¼ of SW¼ - 3				16		No	139 / 132 150			139 / 132 150		46 / 44 50	50		44		SOLD FOR TAXES
12			NW¼ of SW¼																	
13			SW¼ of SW¼																	
14	Pearl Linde		SE¼ of SW¼ - 7				19.60		No	164 / 158 180			164 / 158 180		55 / 53 60	60		58		
15																				
16	~~Fred Hawkins~~	State of Minnesota	NE¼ of SE¼				40		No	369 / 351 399			369 / 351 399		123 / 117 133	133		117		
17	"	State of Minnesota	NW¼ of SE¼				45.90		No	369 / 351 399			369 / 351 399		123 / 117 133	133		117		
18	Chas. F. Kanser		Lot 5 in plat of Lucy Point & lower SW¼ of SE¼ - 5 Acs. C. Hawkins				45		Yes	222 / 210 240	672 / 640		894 / 850 880	179 / 170 176	1.8	176		170		
19			SE¼ of SE¼				40			222 / 210 240			222 / 210 240	44 / 42 48	.9	48		42		
20	State of Minnesota		5.80 Acs. of Lot 5																	
							238.45			1947	640		2587	204	489	713		642		
							OK		1918	1712 / 1800	672		2352 / 2472	212 / 222	430 / 451					

	Valuations by School Districts as Equalized by Department of Taxation: District No. ..... Rate ..... Mills	District No. ..... Rate ..... Mills	District No. ..... Rate ..... Mills	District No. ..... Rate ..... Mills	Rate and Tax Less Homestead Exemption ..... Mills	State Tax on Non-Homestead 2.94 ..... Mills	Total General Tax	Special Taxes			Total Taxes		Paid	When Paid	Number of Receipt	March Settlement 1945	June Settlement 1945	Penalty	November Settlement 1945	Penalty	Collections to First Monday in January 1946	Penalty	Delinquent on First Monday in January 1946	Penalty	Total Delinquent Tax and Penalty	Remarks
	Dollars	Dollars	Dollars	Dollars	$ cts.	$ cts.	$ cts.	$ cts.	$ cts.	$ cts.	$ cts.			Month Day Year		$ cts.	$ cts.	$ cts.	$ cts.	$ cts.	$ cts.	$ cts.	$ cts.	$ cts.	$ cts.	
1		74			1018	22					1040	1	PAID IN FULL	FEB 28 1945	1886	1040 ✓										
2												2														
3												3														
4												4														
5		30			412	08					420	5	PAID IN FULL	JUL 3 1945	7719		420 ✓									
6												6														
7												7														
8												8														
9												9														
10												10														
11		46			634	14					648	11	PAID IN FULL	FEB 28 1945	1886	648 ✓										
12												12														
13												13													774	$8.51
13							774					14 ✓														
14		56			758	16						15														
15											1730	16	Forfeited to State										1730	Forfeited	17.30	Cancel.
16		123			1694	36					1730	17											1730	Forfeited	17.30	"
17		123			1694	36					2464	18	PAID IN FULL	MAR 7 1945	1971	3070 ✓										
18		14 / 179			2464						606	19	PAID IN FULL	MAR 7 1945												
19		14 / 44			606							20														
20																										
		14 / 223 / 451 / 674			9280	132					9412															

Assessment Roll and Tax List of Unplatted Real Property in the _____ of _____,

Unplatted Real Estate Assessed at 33⅓ Per Cent of True and Full Value; Attached Machinery at 33⅓ Per Cent of True and Full Value. Homesteads, up to True and Full Value of $4000, Assessable at 20 per Cent, Class 3B; Remainder at 33⅓ Per Cent, Class 3.

FORM 4 CD BLAKE-DAVIS COMPANY, MINNEAPOLIS

In Whose Name Assessed	To Whom Transferred	Description of Property: Subdivision	Sec. or Lot	Town or Block	Range	Number of Acres of Land (Acres)	(1000s)	No.-S.-Boot District	Indicate Homestead Yes or No	Assessor's Valuation: True and Full Value of Lands Exclusive of Structures and Improvements (Dollars)	Structures & Improvements: True and Full Value of Buildings and Other Structures (Dollars)	True and Full Value of Machinery Permanently Attached to Real Estate (Dollars)	Total True and Full Value of Lands Including Structures, Improvements and Machinery (Dollars)	Assessed Value of Homesteads up to $4,000 at 20 per cent Class 3B (Dollars)	Assessed Value of Remainder at 33⅓ per cent Class 3 (Dollars)	Total Assessed Value of Lands Including all Structures, Improvements and Machinery (Dollars)	Equalized Values: Total Assessed Value as Equalized by the Board of Review (Dollars)	Total Assessed Value as Equalized by the County Board (Dollars)	Total Assessed Value as Equalized by the Department of Taxation (Dollars)	Sold for Taxes	Remarks
		1/2 acre of Lot 4																			
Russel & Ruby Engel		1 N½ of NE¼	26	142	31	1	90	5	No	56 53 60	315 300	75 446 335	1426 1209		149 143 145	145		143			
William Erickson		2 NW¼ of NE¼ 165' along Hwy west at right angles to Hwy east; NW¼ of SW¼				1			yes	46 44 50	315 300	25 386 375	77 75			75		74			
		3 SW¼ of NE¼ Part of Lot 1, E of Hwy																			
Sara Vipond & Henry H. & Amilia Krelle		4 SE¼ of NE¼				38			No	69 66 75	315 300	75 459 441 450			158 147 150	150		147		SOLD FOR TAXES	
Herman Fisher		5 Lot 3				41	65		yes	46 44 50	106 100	1505 1500	205 200	240 302		302		290			
		6 NE¼ of NW¼																			
		7 NW¼ of NW¼ 115' of Lot 4																			
George & Sylvia Jensen		8 SW¼ of NW¼ 6 acres in form of Lot 4 on W side of Road Hwy				1			yes	56 53 60	345 330	403 390	81 78			78		77			
Arthur C. & Anna C. Vallaire		9 SE¼ of NW¼ Considering tract 2 Tracts and 1 1/2 acre along W side of Lot 4, Hwy #371				6			yes	94 88 100	450 420	704 614	688 600	143 118 120		120		118		SOLD FOR TAXES	
									No	94 88 100	348 300	604 530	952 830		124 149 173	173		169			
L. M. & Nancy Tomberling		10 N 1/2 of Lot 4, less Michaels tract 150' Hwy thence SW to W line of Lot 4, thence																			
George & Sylvia Jensen		11 NE¼ of SW¼ 50' 6 blocks of Lot 4				1			yes	23 23 25		23	33	5	5	5		4			
Herman Fisher		12 NW¼ of SW¼ less Hwy				38			yes	222 222 240	211 200	222	211 240	44 48	44 48	48		42			
Arthur C. & Anna C. Vallaire		13 SW¼ of SW¼ Area 100' W of Hwy				39			yes	222 222 240	211 200	222	211 240	44 48	44 48	48		42			
		14 SE¼ of SW¼																			
Herman Fisher		15 Lot 4 less Hwy less Hwy Lot 2 of Hwy W Area of Lot 2 of Hwy less				41	45		yes	222 222 240	211 200	222	211 240	44 48	44 48	48		42			
L. J. Lavark		16 NE¼ of SE¼ south of Depot				12			No	111 120	350 340	60	461 420		141 135 140	140		135		SOLD FOR TAXES	
		Lot 2 Block 1 Hwy Lot 2.00 acre														413		362			
Fred Fisher		17 NW¼ of SE¼ 51.5 acres, Depot Hwy less 3½ acre of				36	80		yes	435 470	1165 1095	1600 1565	350 315	52 413							
"		18 SW¼ of SE¼ Sunrise Heights 8½ acres of Lot 1 W of Hwy less ½ ac				48			"	370 400		370 400	74 80			80		70			
"									"	40 40		40 40	8 8			9		8			
		19 S½ of SE¼ less 2.50				6	10		"	27 27		27 27		9 10	10	10		9			
		20 Hwy adjacent of Lot 1 Sp. Hwy N of Sunrise Heights					50		No	27 30		27 30		19 23	23	18		18			
A. N. Meland		Sidwell 0.00 acre. Lot Lot 2				2	20		"	56 60		56 60		19 22	22	20		18			
J. F. Gilmore	L. J. Lavark	Quitcl 2.50 Acre of " "				2	50		"	56 60		56 60		19 22	22	20		18			
	"									2551 2669	4400	3165	7565 7069	1139 1180	639 666	1844		1768			
						279	70														

Cass County, Minnesota, for Taxes for the Year 1944.

Valuations by School Districts as Equalized by Department of Taxation: District No. ..... Rate ..... Mills	District No. ..... Rate ..... Mills	District No. ..... Rate ..... Mills	District No. ..... Rate ..... Mills	Rate and Tax Less Homestead Exemption ..... Mills	State Tax on Non-Homestead 3.64 Mills	Total General Tax	Special Taxes	Total Taxes	Paid	When Paid (Month Day Year)	Number of Receipt	March Settlement 1945	June Settlement 1945	Penalty	November Settlement 1945	Penalty	Collections in First Monday in January 1946	Penalty	Delinquent on First Monday in January 1946	Penalty	Total Delinquent Tax and Penalty	Remarks
Dollars	Dollars	Dollars	Dollars	$ cts.	$ cts.	$ cts.	$ cts.	$ cts.				$ cts.	$ cts.	$ cts.	$ cts.	$ cts.	$ cts.	$ cts.	$ cts.	$ cts.	$ cts.	
								2096													2096	33.06
1 149				2052	44			1060														
2 H 77				1060				1060	PAID IN FULL	JUL 24 1945	9772		1060	31								
3																						
3																						
4 153				2106	44			2150	PAID IN FULL	FEB 26 1945	1846	2150										
5 H 305				4198				4198	2nd Half Paid 1st Half Paid	OCT 29 1945 MAY 29 1945	11040 7776		2099		2099							
6																						
7																						
7								1116	PAID IN FULL	MAY 17 1945	1556		1116									
8 H 81				1116				1694	2nd Half Paid 1st Half Paid	NOV 1 1945 MAY 3 1945	11087 7888		847		847							
9 H 122				1694				2474	2nd Half Paid 1st Half Paid	DEC 31 1945 MAY	12145 8 [illegible]		1237				1237	99				
10 176				2422	52			68	PAID IN FULL	MAY 17 1945	1556		68									
11 H 5				68				606	2nd Half Paid 1st Half Paid	OCT 29 1945 MAY 29 1945	11040 7776		303		303							
12 H 44				606				606	2nd Half Paid 1st Half Paid	NOV 3 1945 MAY 3 1945	11087 7890		303		303							
13 H 44				606																		
14																						
15 H 44				606				606	2nd Half Paid 1st Half Paid	OCT 29 1945 MAY 29 1945	11040 7776		303		303							
16 141				1942	42			1984	PAID IN FULL	OCT 27 1945	11624		1984									
17 H 380				5232				5232	2nd Half Paid 1st Half Paid	OCT 31 1945 JUN 11 1945	11795 6792		3180		3180							
18 H 74				1018				1018	2nd Half Paid 1st Half Paid	OCT 31 1945 JUN 11 1945												
19 H 8				110				110														
20 9				124	02			126	Paid	1-10-46	17948	126 + 12¢ Int.										
19				262	06			268	PAID IN FULL	JUN 07 1945	7027		268									
19				262	06			268	PAID IN FULL	JUN 07 1945	7027		268									
		Was on 1885 1851		2587	196			25680														

Assessment Roll and Tax List of Unplatted Real Property in the _____ of _____,

Unplatted Real Estate Assessed at 33⅓ Per Cent of True and Full Value; Attached Machinery at 33⅓ Per Cent of True and Full Value, Homesteads, up to True and Full Value of $4000, Assessable at 20 per Cent, Class 3B; Remainder at 33⅓ Per Cent, Class 3.

Form 4 CD 8448-8450 DUPLICATE COMPANY, MINNEAPOLIS

In Whose Name Assessed	To Whom Transferred	Description of Property: Subdivision	Sec. or Lot	Town or Block	Range	Number of Acres of Land (Acres / 100ths)	No. S. Schl District	Indicate Homestead Yes or No	Assessor's Valuation: True and Full Value of Lands Exclusive of Structures and Improvements (Dollars)	Structures & Improvements: True and Full Value of Buildings and Other Structures (Dollars)	True and Full Value of Machinery Permanently Attached to Real Estate (Dollars)	Total True and Full Value of Lands Including Structures, Improvements and Machinery (Dollars)	Assessed Value of Homesteads up to $4,000 at 20 per cent Class 3B (Dollars)	Assessed Value of Remainder at 33⅓ per cent Class 3 (Dollars)	Equalized Values: Assessed Value of Lands Including all Structures, Improvements and Machinery (Dollars)	Total Assessed Value as Equalized by the Board of Review (Dollars)	Total Assessed Value as Equalized by the County Board (Dollars)	Total Assessed Value as Equalized by the Department of Taxation (Dollars)	Sold for Taxes	Remarks
U. S. of America		1 NE ¼ of NE ¼	27	142	31		5													
M. W. Stokesbury		2 Lot 3 less 2 acres NW ¼ of NE ¼				11.50		No	105 700/114			105 700/114		35 33/38	38		38			
		3 Lot 3 less 10 x 330' SW ¼ of NE ¼				32.50		"	333 330/360	79		412 330/439		137 130/145	145		181			
C. D. Bacon		4 Lot 3 less 2 acres SE ¼ of NE ¼				25.71		yes	341 330/375	21.43 2060	2850	2460	514	140 499	499		490			
Gustavus J. & Steven C. Andresen		5 SE ¼ of NE ¼				40		yes	447 616/700	242 230		889 846/930	178 169/186		186		169		SOLD FOR TAXES	
		6 NE ¼ of NW ¼ Subject to right of way of roads				3.85		yes	83 79/90	1091 1040		1205 1170	297 236/238		238		236			
Dorothy Fluke		7 NW ¼ of NW ¼ Subject to right of way of roads				3.45		yes	74 70/80			74 70/80	15 14/16		16		14			
J. Virginia Bastian	Julia I. Hamble	8 SW ¼ of NW ¼ Subject to right of way of roads				23.08		yes	258 246/250	316 316		479 436/490	96 87/98		98		91			
J. C. Jewell		9 SE ¼ of NW ¼ less 1 acre				1.17		No	47 45/50	155 150		205 195/201		68 65/67	67		65		SOLD FOR TAXES	
John C. Landon		10 100' x 330' of Lot 3 2 acres of Lot 3				2		yes	56 53/60	315 300		60 431 413/420	86 82/84		84		82		SOLD FOR TAXES	
Frances M. & Henrietta I. Krueger		11 NE ¼ of SW ¼ E 20 acres of the W 40 acres				17		yes	584 558/600	2604 2440		73 3201 3053	646 616/631		631		616			
J. Virginia Bastian	Julia I. Hamble	12 NW ¼ of SW ¼ 3 acres												9 9/10	10		9		SOLD FOR TAXES	
L. R. Fluke		13 3 acres of the W 40 acres of the NE ¼ of SW ¼ less 1 acre				2.81		No	27 26/30			27 26/30								
Minn. Power & Light Co.		14 100' x 330' W of road of Lot 3 SE ¼ of SW ¼				19		No	26 25/30	370	7500	8896 8100		2699 2699/2700	2700		2699			
		15																		
Carl E. & Nina Lindland		16 NE ¼ of SE ¼ Lot 4				26.50		yes	240 229/260			240 229/260	48 46/52		52		46			
" "		17 NW ¼ of SE ¼ " 6				15.75		yes	277 266/300	1113 1060		1390 1360	287 274/281		281		274		SOLD FOR TAXES	
Dorothy Fluke		18 SE ¼ of SW ¼ less 1 acre				19.50		yes	181 172/195			181 172/195	36 34/39		39		34			
		19 SE ¼ of SE ¼																		
Mary Helen & Stanley B. Bickin		20 1 acre of Lot 3				1														
		Rest of Sec 27 on next page				289.09			3525	8135	7798	19498	2124	2960	5084		4990			
						576.90			3101			19074	2053	2937						
									3258	8557	7798	19610	2153	2987						

Valuations by School Districts as Equalized by Department of Taxation: District No. ..... Rate ..... Mills	District No. 46 Rate 32.00 Mills	District No. ..... Rate ..... Mills	District No. ..... Rate ..... Mills	Rate and Tax Less Homestead Exemption ..... Mills	State Tax on Non-Homestead 2.94 Mills	Total General Tax	Special Taxes	Total Taxes		Paid	When Paid (Month Day Year)	Number of Receipt	March Settlement 1945	June Settlement 1945	Penalty	November Settlement 1945	Penalty	Collections to First Monday in January 1945	Penalty	Delinquent on First Monday in January 1946	Penalty	Total Delinquent Tax and Penalty	Remarks
Dollars	Dollars	Dollars	Dollars	$ cts.	$ cts.	$ cts.	$ cts.	$ cts.					$ cts.	$ cts.	$ cts.	$ cts.	$ cts.	$ cts.	$ cts.	$ cts.	$ cts.	$ cts.	
									1														
				4.92	10			4.92	2	PAID IN FULL	APR 26 1945												
35								19.26	3	PAID IN FULL	APR 26 1945	14124		34.18									
137				18.86	40				2nd Half Paid		OCT 29 1945	10143											
70.76									4 1st Half Paid		JUN 26 1945	7576		35.38		35.38							
H 514				70.76					5														
									6 2nd Half Paid		SEP 19 1945	10076											
								24.50	6 PAID IN FULL		JUN 28 1945	9249		12.25		12.25							
H 178				24.50																			
								34.00	7 PAID IN FULL		JUL 31 1945	9576				34.00	68						
H 247				34.00					8 PAID IN FULL		APR 25 1945	8818		2.10									
								2.10	2nd Half Paid		OCT 17 1945	10550											
H 15				2.06	04				1st Half Paid		MAR 15 1945	7223	66										
								13.22	9							6.61							
H 91				13.22																			
								9.56	10 PAID IN FULL		OCT 2 1945	10655				9.56	33						
68				9.36	20																		
								11.84	11 PAID IN FULL		AUG 14 1945	9681				11.84	30						
H 86				11.84																			
								88.92	12 PAID IN FULL		APR 25 1945	8878		88.92									
H 646				88.92																			
								1.26	13 PAID IN FULL		JUL 31 1945	9576				1.26	00						
9				1.24	02				2nd Half Paid		OCT 24 1945	10683											
								3794.48	14 1st Half Paid		JUL 19 1945	8867		1897.24		1897.24							
2699				37.84	79																		
									15 2nd Half Paid		NOV 17 1945												
								6.60	16 1st Half Paid		JUN 25 1945	11811 / 8451		3.30		3.30							
H 48				6.60					2nd Half Paid		NOV 17 1945												
								39.50	17 1st Half Paid		JUN 25 1945												
H 287				39.50																			
								4.96	18 PAID IN FULL		JUL 31 1945	9576				4.96	10						
H 36				4.96																			
									19														
									20														
H 2153 / NH 2944 / 5101				70.28	8.70			710.88															

Assessment Roll and Tax List of Unplatted Real Property in the ..... of ....., ...

Unplatted Real Estate Assessed at 33⅓ Per Cent of True and Full Value; Attached Machinery at 33⅓ Per Cent of True and Full Value, Homesteads, up to True and Full Value of $4000, Assessable at 20 per Cent, Class 3B; Remainder at 33⅓ Per Cent, Class 3.

Form 4 CD 84,000-8-43 Stockport, Dubuque, Ia.

In Whose Name Assessed	To Whom Transferred	Description of Property: Subdivision	Sec. or Lot	Town or Block	Range	Number of Acres of Land: Acres	Mills	No. School District	Indicate Homestead Yes or No	Assessor's Valuation: True and Full Value of Lands Exclusive of Structures and Improvements (Dollars)	Structures & Improvements: True and Full Value of Buildings and Other Structures (Dollars)	True and Full Value of Machinery Permanently Attached to Real Estate (Dollars)	Total True and Full Value of Lands Including Improvements and Structures and Machinery (Dollars)	Assessed Value of Homesteads Assessable at 20 per cent Class 3B (Dollars)	Assessed Value of Remainder at 33⅓ per cent Class 3 (Dollars)	Total Assessed Value of Lands Including all Structures, Improvements and Machinery (Dollars)	Equalized Values: Total Assessed Value as Equalized by the Board of Review (Dollars)	Total Assessed Value as Equalized by the County Board (Dollars)	Total Assessed Value as Equalized by the Department of Taxation (Dollars)	Sold for Taxes
Oral Dickinson		~~NW¼ of SE¼ Less Hwy~~																		
Osborn & Gwen C. Andreesen		NE¼ of NE¼ less hwy	29	142	31	75.89	5	yes		389 370/420			389 370/420	78 74/84		84		74		
		NW¼ of NE¼				40.00														
Elizabeth B. Andreesen		~~SW¼ of SE¼ less 1 acre~~																		
~~Jos. Dubuque Jr. Supply Co. Inc.~~		SW¼ of NE¼				69.59			No	389 370/420			389 370/420		130 123/140	140		123		
		SE¼ of NE¼																		
		~~except 2.5 acres right of way & 1.25 acres~~																		SOLD FOR TAXES
Dorothy Fluke		~~NE¼ of NW¼ except E 15 rods~~				31.50			yes	166 158/180			166 158/180	33 31/36		36		32		
John E. Andreesen, Jr.		~~Lot of 58.4 of 50.00 Hwy 6 of Hwy~~				1				8 8/9			8 8/9		2 2/3	3		2		
		~~NW¼ of NW¼~~																		
		SW¼ of NW¼																		
		SE¼ of NW¼																		
		NE¼ of SW¼																		
		NW¼ of SW¼																		
		SW¼ of SW¼																		
		SE¼ of SW¼																		
		NE¼ of SE¼																		
		NW¼ of SE¼																		
		SW¼ of SE¼																		
		SE¼ of SE¼																		
						171.98				1029			1029		120	143	263	231		
						171.98			No	906 952			906 952		106	135				

	Variations by School Districts as Equalized by Department of Taxation: District No. ..... Rate ..... Mills (Dollars)	District No. 2 Rate 16 / 137 Mills (Dollars)	District No. ..... Rate ..... Mills (Dollars)	District No. ..... Rate ..... Mills (Dollars)	Rate and Tax Less Homestead Exemption ..... Mills ($ cts.)	State Tax on Non-Homestead 2.4 Mills ($ cts.)	Total General Tax ($ cts.)	Special Taxes ($ cts.)	Total Taxes ($ cts.)	Paid	When Paid: Month Day Year	Number of Receipt	March Settlement 1945 ($ cts.)	June Settlement 1945 ($ cts.)	Penalty ($ cts.)	November Settlement 1945 ($ cts.)	Penalty ($ cts.)	Collections to First Monday in January 1946 ($ cts.)	Penalty ($ cts.)	Delinquent on First Monday in January 1946 ($ cts.)	Total Delinquent Tax and Penalty ($ cts.)	Remarks
1	14 78				1074				1074	2nd Half Paid ~~PAID IN FULL~~	SEP 19 1945 JUN 28 1945	10067 76894		537		537						
2																						
3	130				1790	38			1828	PAID IN FULL	JUL 28 1945	75816				1828	37					
4																						
5																						
6	14 33				454				454	PAID IN FULL	JUL 31 1945	75836				454	09					
7	3				42	—			42											42	46	
8																						
9																						
10																						
11																						
12																						
13																						
14																						
15																						
16																						
17																						
18																						
19																						
20	14 114																					
	14 133				3360	38			3398													
	244																					

Assessment Roll and Tax List of Unplatted Real Property in the _____ of _____,

Uniplatted Real Estate Assessed at 33⅓ Per Cent of True and Full Value; Attached Machinery at 33⅓ Per Cent of True and Full Value. Homesteads, up to True and Full Value of $4000, Assessable at 20 per Cent, Class 3B; Remainder at 33⅓ Per Cent, Class 3.

FORM 5 CD BLAKE-SITE COMPANY, MINNEAPOLIS

	IN WHOSE NAME ASSESSED	TO WHOM TRANSFERRED	DESCRIPTION OF PROPERTY: SUBDIVISION	Sec. or Lot	Town or Block	Range	Number of Acres of Land (Acres / 100ths)	No. School District	Indicate Homestead Yes or No	ASSESSOR'S VALUATION: True and Full Value of Land Including Improvements and Improvements	STRUCTURES & IMPROVEMENTS: True and Full Value of Buildings and Other Structures	True and Full Value of Machinery Permanently Attached to Real Estate	Total True and Full Value of Land, Including all Structures, Improvements and Machinery	Assessed Value of Homesteads up to $4,000 at 20 per cent, Class 3B	Assessed Value of Remainder at 33⅓ per cent, Class 3	Total Assessed Value of Lands Including all Structures, Improvements and Machinery	EQUALIZED VALUES: Total Assessed Value as Equalized by the Board of Review	Total Assessed Value as Equalized by the County Board	Total Assessed Value as Equalized by the Department of Taxation	SOLD FOR TAXES
										Dollars	Dollars	Dollars	Dollars	Dollars	Dollars	Dollars	Dollars	Dollars	Dollars	
	Harry Paddock		E½ of NE¼ of NE¼ (less part specially assessed, see Line 33)				15.35	3	No	14 / 190	576 / 491		691 / 681		230 / 227	227		219		
1	J. C. Jewell		NW¼ of NE¼ (less Hy & less 3 ac.)				25.38		Yes	185 / 176 / 20			185 / 176 / 20	37 / 35 / 10		40				
2	Hazel & Cecelia Wallace		½ ac. of NW¼ of NE¼				28.61		No	258 / 246 / 380	630 / 600		758 / 763 / 980		321 / 318 / 318	318		307		
3	Louis Nordtvedt		SW¼ of NE¼ (less 3 ac.)				24.48		Yes	231 / 220 / 280	270		410 / 390 / 550	98 / 94 / 106		106		94		
4	John Kirkbrickson		SE¼ of NE¼ (all but 1 less City)				14.35		No	130 / 124 / 41			130 / 124 / 41		43 / 41	41		41		
5	C. C. Jewell		W½ of NE¼ of NE¼ (less 3 ac.)				58			4 / 3			4 / 3	1 / 1		1		1		
6	U. S. of America		½ ac. of NE¼ of NW¼																	
7	Lee L. Champlin & Harry Paddock		NW¼ of NW¼				32.72		Yes	92 / 88 / 180	473 / 450		565 / 538 / 630	113 / 108 / 110		110		108		
8	~~Lyman Dunbar~~ Curtis Upham & Ferd. Ulvo		SW¼ of NW¼ (less 5 ac. N & less 1 ac. Rec. 2246)				8.58		Yes	56 / 53 / 60	284 / 270		340 / 323 / 330	68 / 65 / 66		66		65		
9	Lee L. Champlin & Harry Paddock		SE¼ of NW¼ all W of Sh. Rd. (less 2 ac.)				8.75		~~No~~ Yes	72 / 68 / 75			72 / 68 / 100	13 / 13 / 20		20		18		
10	U. S. of America		NE¼ of SW¼																	
11	U. B. Olivers & Hazel Olive Olivers		NW¼ of SW¼ (less 1½ ac.)				23.71		Yes	271 / 264 / 300	102 / 102		384 / 366 / 402		128 / 122	122		122		
12	August & Louise Olson		SW¼ of SW¼				26.82		No	246 / 238 / 360	34 / 30		272 / 268 / 390	54 / 53 / 58		58		52		
13	U. S. of America		SE¼ of SW¼																	
14	U. B. Olivers & Hazel Olive Olivers		1½ ac. of SW¼ of NW¼ S of Hy				1.50		No	20 / 19 / ~~30~~	~~100~~ / 75		20 / 19 / ~~130~~	7 / 7		~~37~~ 6				
15	Marvin & Erma Van Vickle		660' wide x 412' long in NE¼ of SE¼ SW of NW¼				2		Yes	37 / 30 / 70			132 / 130	26 / 26		26		25		
16			NW¼ of SE¼																	
17	Emma G. Ole V. Bringman	part of Gov. Lot 3 Sec. 3 South of center line of Highway	~~SW¼ of SE¼~~				7.74													
18			SE¼ of SE¼																	
19	Harry Paddock		All N of center line of Hy of NE¼ of NW¼				1.50		Yes	14 / 13 / 15			14 / 13 / 15	3 / 3 / 3		3		2		SOLD FOR TAXES
20							204.19				1962	2242			733 / 724	1157				
			Bal. of Sec. 33 not Next Page				274.19				1811	2358	4084	409 / 418	695 / 724			1095		

	VALUATIONS BY SCHOOL DISTRICTS AS EQUALIZED BY DEPARTMENT OF TAXATION: District No. ..... Rate ..... Mills	District No. ..... Rate 44 Mills	District No. ..... Rate ..... Mills	District No. ..... Rate ..... Mills	Rate and Tax Less Homestead Exemption ..... Mills	State Tax on Non-Homestead 2.44 Mills	TOTAL GENERAL TAX	SPECIAL TAXES	TOTAL TAXES	PAID	WHEN PAID (Month Day Year)	Number of Receipt	March Settlement 1943	June Settlement 1943	Penalty	November Settlement 1943	Penalty	Collections to First Monday in January 1945	Penalty	Delinquent on First Monday in January 1946	Penalty	Total Delinquent Tax and Penalty	REMARKS
	Dollars	Dollars	Dollars	Dollars	$ cts.	$ cts.	$ cts.	$ cts.	$ cts.				$ cts.	$ cts.	$ cts.	$ cts.	$ cts.	$ cts.	$ cts.	$ cts.	$ cts.	$ cts.	
1		230			3166	68			3234	2nd Half Paid 1st Half Paid	SEP 5 1945 JUL 11 1945	9930 9619		162		161							
2	H	37			510				510	2nd Half Paid 1st Half Paid	OCT 17 1945 MAR 19 1945	10550 3033	25.50			25.50							
3		321			4418	94			4512	Refund PART PAID	MAY 13 1945 1945	11472 1028		205		242							
4	H	98			1350				1350	PAID IN FULL	MAY 31 1945	4976		135									
5		43			592	12			604	PAID IN FULL 2nd Half Paid	MAY 31 1945 OCT 17 1945	4976 10556		60									
6	H	1			14				14	1st Half Paid	MAR 19 1945	3023	0.70			0.70							
7										2nd Half Paid 1st Half Paid	SEP 5 1945 JUL 11 1945	9930 9619											
8	H	113			1556				1556					77		77							
9	H	68			936				936	PAID IN FULL	APR 25 1945	3817		93									
10	H	18			248				248	PAID IN FULL	OCT 6 1945	10323				24							
11										2nd Half Paid 1st Half Paid	OCT 6 1945 JUL 13 1945	10106 8637		90		90							
12		128			1762	38			1800														
13	H	54			744				744	PAID IN FULL	MAY 21 1945	4387		74									
14																							
15		7			96	02			98	PAID IN FULL	JUL 13 1945	8638		9									
16	H	26			358				358	PAID IN FULL	MAY 15 1945	4295		35									
17																							
18																							
19																							
20	H	3			42				42	2nd Half Paid 1st Half Paid	SEP 5 1945 JUL 11 1945	9930 9619		4		2							
	H	418			15192	214			16006														
	NH	729																					
		1147																					

Assessment Roll and Tax List of Unplatted Real Property in the .... of ....,

Unplatted Real Estate Assessed at 33⅓ Per Cent of True and Full Value; Attached Machinery at 33⅓ Per Cent of True and Full Value, Homesteads, up to True and Full Value of $4000, Assessable at 20 per Cent, Class 3B; Remainder at 33⅓ Per Cent, Class 3.

Form 4 CD Miller-Davis Company, Minneapolis

Line	In Whose Name Assessed	To Whom Transferred	Subdivision	Sec. or Lot	Town or Block	Range	Acres	100ths	No. School District	Homestead Yes or No	True and Full Value of Lands Exclusive of Structures and Improvements (Dollars)	True and Full Value of Buildings and Other Structures (Dollars)	True and Full Value of Machinery Permanently Attached to Real Estate (Dollars)	Total True and Full Value of Lands Including all Structures, Improvements and Machinery (Dollars)	Assessed Value of Homesteads up to $4,000 at 20 per cent Class 3B (Dollars)	Assessed Value of Remainder at 33⅓ per cent Class 3 (Dollars)	Total Assessed Value of Lands Including all Structures, Improvements and Machinery (Dollars)	Total Assessed Value as Equalized by the Board of Review (Dollars)	Total Assessed Value as Equalized by the County Board (Dollars)	Total Assessed Value as Equalized by the Department of Taxation (Dollars)	Sold for Taxes
1	Paul D. Jewell		1½ ac of SW¼ of NE¼ ~~NE ¼ of NE ¼~~	28	142	31		50	5	No	14 13 / 15	189 / 180	~~180~~	203 193 / 195		68 64 / 65	65		64		
2			1½ acs of NW¼ of NE¼ ~~NW ¼ of NE ¼~~				1	50		"	22 21 / 24			22 21 / 24		7 7 / 8	8		7		
3			SW ¼ of NE ¼																		
4			SE ¼ of NE ¼																		
5	Hattie & Alfred Oberly		1½ acs of NW¼ of SW¼ lying S of St Rd & 80 W of Gun Road				1	50		Yes	19 18 / 20			19 18 / 20	4 4 / 4	~~4~~	4		4		
6			NE ¼ of NW ¼																		
7			NW ¼ of NW ¼																		
8			SW ¼ of NW ¼																		
9	~~Foster Mitchell~~ Edwin J. & Inger Greer		9 ac of SE ¼ of NW ¼ S. of road				9			Yes	56 53 / 60	147 / 140		203 193 / 200	41 39 / 40		40		39		SOLD FOR TAXES
10																					
11			NE ¼ of SW ¼																		
12			NW ¼ of SW ¼																		
13			SW ¼ of SW ¼																		
14			SE ¼ of SW ¼																		
15																					
16	A. E. Farnum		Lot 2 less Rd ~~NE ¼ of SE ¼~~				13	35		Yes	175 167 / 190	221 / 210		396 377 / 400	79 75 / 80		80		75		
17	Cora M. Dickinson		N½ of NW ¼ of SE ¼				12	16		No	111 106 / 120			111 106 / 120		37 35 / 40	40		35		
18			SW ¼ of SE ¼																		
19	A. E. Farnum		~~SE ¼ of SE ¼~~ Lot 3				16	52		Yes	88 84 / 95			88 84 / 95	18 17 / 19		19		17		
20	A. F. Oberly		S½ of NW¼ of SE¼				12	15		Yes	74 70 / 80			74 70 / 80	15 14 / 16		16		14		SOLD FOR TAXES
							66	68			604	530		1134	159	113	272				
							0K 9m			53V	532			1062	149	106			255		
											559	557		1116	157	112					

Cass County, Minnesota, for Taxes for the Year 1944.

Line	Valuations by School Districts as Equalized by Department of Taxation: District No. 2, Rate 131.66 Mills (Dollars)	Rate and Tax Less Homestead Exemption ($ cts.)	State Tax on Non-Homestead 2.94 Mills ($ cts.)	Total General Tax	Special Taxes	Total Taxes ($ cts.)	Paid	When Paid (Month Day Year)	Number of Receipt	March Settlement 1945	June Settlement 1945	Penalty	November Settlement 1945	Penalty	Collections to First Monday in January 1946	Penalty	Delinquent on First Monday in January 1946	Total Delinquent Tax and Penalty	Remarks
1	68	9 36	20			9 56	PAID IN FULL	APR 19 1945	3771		9 56 ✓								
2	7	96	02			98	PAID IN FULL	APR 19 1945	3771		98 ✓								
3																			
4																			
5	H 4	56				56	PAID IN FULL	JUN 4 1945	6044		56 ✓								
6																			
7																			
8																			
9	H 41	5 64				5 64	PAID IN FULL	APR 20 1945	3772		5 64 ✓								
10																			
11																			
12																			
13																			
14																			
15																			
16	H 79	10 88				10 88	PAID IN FULL	MAY 14 1945	4511		10 88 ✓								
17	37	5 10	10			5 20	2nd Half Paid / 1st Half Paid	Oct 23 1945 / MAY 12 1945	10635 / 5278		2 60 ✓		2 60 ✓						
18																			
19	H 18	2 48				2 48	PAID IN FULL	MAY 14 1945	4511		2 48 ✓								
20	H 15	2 06				2 06	PAID IN FULL	MAR 7 1945	1980	2 06 ✓									
	H 157 / NH 112 / 269	37 04	32			37 36													

Assessment Roll and Tax List of Unplatted Real Property in the ..... of ....., Cass County, Minnesota, for Taxes for the Year 1944.

Form 4 CD

Unplatted Real Estate Assessed at 33⅓ Per Cent of True and Full Value; Attached Machinery at 33⅓ Per Cent of True and Full Value, Homesteads, up to True and Full Value of $4000, Assessable at 20 per Cent, Class 3B; Remainder at 33⅓ Per Cent, Class 3.

	In Whose Name Assessed	To Whom Transferred		Description of Property: Subdivision	Sec. or Lot	Town or Block	Range	Number of Acres of Land: Acres	Mills	No. of School District	Homestead Yes or No	Assessor's Valuation: True and Full Value of Lands Exclusive of Structures & Improvements	Structures & Improvements: True and Full Value of Buildings and Other Structures	True and Full Value of Machinery Permanently Attached to Real Estate	Total True and Full Value of Lands Including All Structures, Improvements and Machinery	Assessed Value of Homesteads up to $4,000 of Lands and Class 3B	Assessed Value of Remainder at 33⅓ per cent Class 3	Total Assessed Value of Lands Including All Structures, Improvements and Machinery	Equalized Values: Total Assessed Value as Equalized by the Board of Review	Total Assessed Value as Equalized by the County Board	Total Assessed Value as Equalized by the Department of Taxation	Sold for Taxes	Remarks
								Acres	Mills			Dollars	Dollars	Dollars	Dollars	Dollars	Dollars	Dollars	Dollars	Dollars	Dollars		
1	U. S. of America		NE ¼ of NE ¼		29	142	31			5													
2	U. S. of America		NW ¼ of NE ¼																				
3	Stephen Gruber		SW ¼ of NE ¼					30	90		yes	222 ~~211~~	~~240~~ 240		222 ~~211~~	240 ~~44~~	~~48~~ 48		48		42		
4	Lee L. Champlin	Harry Paddock	SE ¼ of NE ¼					38	43		No	194 ~~184~~	~~210~~ 210		194 ~~184~~	~~210~~ 210		65 ~~61~~	70		62		
5	Harry Paddock		SE ¼ of NE ¼ of NW ¼					10			No	76 ~~75~~	~~80~~ 80		76 ~~75~~	~~80~~ 80		25 ~~24~~	27		24		
6	U. S. of America		NE ¼ of NW ¼ - NE ¼ of NE ¼ of NW ¼																				
7	U. S. of America		NW ¼ of NW ¼																				
8	U. S. of America		SW ¼ of NW ¼																				
9	Stephen Gruber		SE ¼ of NW ¼					33	60		yes	245 ~~233~~ 265			245 ~~233~~ 265	49 ~~47~~ 53			53		47		
10																							
11	"		NE ¼ of SW ¼					34	53		yes	245 ~~233~~ 265			245 ~~233~~ 265	49 ~~47~~ 53			53		47		
12	U. S. of America		NW ¼ of SW ¼																				
13	U. S. of America		SW ¼ of SW ¼																				
14	Stephen Gruber		SE ¼ of SW ¼					31	30		yes	245 ~~233~~ 265			245 ~~233~~ 265	49 ~~47~~ 53			63		47		
15																							
16	Lucie & Alfred Oberly		NE ¼ of SE ¼					28	70		"	333 ~~317~~ 360	~~294~~ 280		627 ~~597~~ 640	125 ~~119~~ 128			128		119		
17	Stephen Gruber		NW ¼ of SE ¼					32	20		"	340 ~~324~~ 390	~~346~~ 330		735 ~~700~~ 1195	230 ~~219~~ 239	~~239~~ ~~239~~		~~239~~		230		
18	"		SW ¼ of SE ¼					32	20		"	240 ~~224~~ 260			240 ~~224~~ 260	48 ~~46~~ 52			52		46		
19	~~Fabian J. Oberly~~	Alfred A. Oberly	SE ¼ of SE ¼					39	10		~~No~~ yes	222 ~~211~~ 240			222 ~~211~~ 240	44 ~~42~~ 48			48		42		
20																							
								292	96			2576	1010		75 3661	674	97		771				
												2266	1060			630	86				706		
												2381				648	90						

	Valuations by School Districts as Equalized by Department of Taxation: District No. ..... Rate ..... Mills	District No. ..... Rate 16 Mills	District No. ..... Rate ..... Mills	Rate and Tax Less Homestead Exemption ..... Mills	State Tax on Non-Homestead 2.6 Mills	Total General Tax	Special Taxes	Total Taxes	Paid	When Paid	Number of Receipt	March Settlement 1945	June Settlement 1945	Penalty	November Settlement 1945	Penalty	Collections to First Monday in January 1946	Penalty	Delinquent on First Monday in January 1946	Penalty	Total Delinquent Tax and Penalty	Remarks
	Dollars	Dollars	Dollars	Dollars	$ cts.	$ cts.	$ cts.	$ cts.		Month Day Year		$ cts.	$ cts.	$ cts.	$ cts.	$ cts.	$ cts.	$ cts.	$ cts.	$ cts.	$ cts.	
1																						
2																						
3	H 44			6 06				6 06	PAID IN FULL	JUN 28 1945	4918		6 06 ✓									
4	65			8 94	20			9 14	Half Paid	SEP 5 1945	9939		4 57 ✓		4 57 ✓							
5	25			3 44	08			3 52	Half Paid	JUL 11 1945	9919		1 76 ✓		1 76 ✓							
6									Half Paid	SEP 5 1945	9939											
7									Half Paid	JUL 11 1945	9919											
8																						
9	H 49			6 74				6 74	PAID IN FULL	JUN 28 1945	4918		6 74 ✓									
10																						
11	H 49			6 74				6 74	PAID IN FULL	JUN 28 1945	4918		6 74 ✓									
12																						
13																						
14	H 49			6 74				6 74	PAID IN FULL	JUN 28 1945	4918		6 74 ✓									
15																						
16	H 125			17 20				17 20	PAID IN FULL	JUN 4 1945	6044		17 22 ✓									
17	H 240			33 04				33 04	PAID IN FULL	JUN 28 1945	4918		29 64 ✓									
18	H 48			6 60				6 60	PAID IN FULL	JUN 28 1945	4918											
19	H 44			6 06				6 06	PAID IN FULL	JUN 4 1945	6044		6 06 ✓									
20																						
	H 648			101 56	28			101 84														
	NH 90																					
	738																					

Assessment Roll and Tax List of Unplatted Real Property in the ..... of ....., Cass County, Minnesota, for Taxes for the Year 1944.

Unplatted Real Estate Assessed at 33⅓ Per Cent of True and Full Value; Attached Machinery at 33⅓ Per Cent of True and Full Value, Homesteads, up to True and Full Value of $4000, Assessable at 20 per Cent, Class 3B; Remainder at 33⅓ Per Cent, Class 3.

Form 4 CD State Tax Commission, Minneapolis

In Whose Name Assessed	To Whom Transferred	Description of Property: Subdivision	Sec. or Lot	Town or Block	Range	Number of Acres of Land: Acres	Tenths	No. School District	Indicate Homestead Yes or No	Assessor's Valuation: True and Full Value of Lands Inclusive of Structures and Improvements (Dollars)	Structures & Improvements: True and Full Value of Buildings and Other Structures (Dollars)	True and Full Value of Machinery Permanently Attached to Real Estate (Dollars)	Total True and Full Value of Lands Including all Structures, Improvements and Machinery (Dollars)	Assessed Value of Homesteads up to $4000 at 20 per cent Class 3B (Dollars)	Assessed Value of Remainder at 33⅓ per cent Class 3 (Dollars)	Total Assessed Value of Lands Including all Structures, Improvements and Machinery (Dollars)	Equalized Values: Total Assessed Value as Equalized by the Board of Review (Dollars)	Total Assessed Value as Equalized by the County Board (Dollars)	Total Assessed Value as Equalized by the Department of Taxation (Dollars)	Sold for Taxes
U. S. of America		1 NE ¼ of NE ¼	30	142	31			3												
U. S. of America		2 NW ¼ of NE ¼																		
U. S. of America		3 SW ¼ of NE ¼																		
State of Minnesota		4 SE ¼ of NE ¼																		
		5																		
U. S. of America		6 NE ¼ of NW ¼																		
U. S. of America		7 ~~NW ¼ of NW ¼~~ Lot 1																		
U. S. of America		8 ~~SW ¼ of NW ¼~~ " 2																		
U. S. of America		9 SE ¼ of NW ¼																		
		10																		
State of Minnesota		11 NE ¼ of SW ¼																		
U. S. of America		12 ~~NW ¼ of SW ¼~~ " 3																		
U. S. of America		13 ~~SW ¼ of SW ¼~~ " 4																		
~~Martin & Thos Bros~~	John Robinson + Thomas Gregg	14 SE ¼ of SW ¼				40			No	296 282	32		296 282	32	99 94	107	107		94	
		15																		
U. S. of America		16 NE ¼ of SE ¼																		
U. S. of America		17 NW ¼ of SE ¼																		
D. E. Hall		18 SW ¼ of SE ¼				40			No	296 282	32		296 282	32	99 94	107	107		94	SOLD FOR TAXES
U. S. of America		19 SE ¼ of SE ¼																		
		20																		
						80				642			642		214	214			188	
						640				564			564		188					
										592			592		198					

Valuations by School Districts as Equalized by Department of Taxation: District No. ..... Rate ..... Mills	District No. 3 Rate 44 Mills	District No. ..... Rate ..... Mills	District No. ..... Rate ..... Mills	Rate and Tax Less Homestead Exemption ..... Mills	State Tax on Non-Homestead 29.5 Mills	Total General Tax	Special Taxes	Total Taxes		Paid	When Paid: Month Day Year	Number of Receipt	March Settlement 1945	June Settlement 1945	Penalty	November Settlement 1945	Penalty	Collections to First Monday in January 1946	Penalty	Delinquent on First Monday in January 1946	Penalty	Total Delinquent Tax and Penalty	Remarks
Dollars	Dollars	Dollars	Dollars	$ cts.	$ cts.	$ cts.	$ cts.	$ cts.		$ cts.			$ cts.	$ cts.	$ cts.	$ cts.	$ cts.	$ cts.	$ cts.	$ cts.	$ cts.	$ cts.	
									1														
									2														
									3														
									4														
									5														
									6														
									7														
									8														
									9														
									10														
									11														
									12														
									13														
								13.92	14												13.92	8.1531	
	99			136	30				15														
									16														
									17														
								13.92	18												13.92		
	99			136	30				19														
									20														
NH	198			2784	60			2784															

Assessment Roll and Tax List of Unplatted Real Property in the _____ of _____, Cass County, Minnesota, for Taxes for the Year 1944.

Form 4 CD

Unplatted Real Estate Assessed at 33⅓ Per Cent of True and Full Value; Attached Machinery at 33⅓ Per Cent of True and Full Value, Homesteads, up to True and Full Value of $4000, Assessable at 20 per Cent, Class 3B; Remainder at 33⅓ Per Cent, Class 3.

In Whose Name Assessed	To Whom Transferred		Description of Property: Subdivision	Sec. or Lot	Town or Block	Range	Number of Acres of Land: Acres	Hills	No. School District	Indicate Homestead Yes or No	Assessor's Valuation: True and Full Value of Lands Exclusive of Structures and Improvements (Dollars)	Structures & Improvements: True and Full Value of Buildings and Other Structures (Dollars)	True and Full Value of Machinery Not Permanently Attached to Real Estate (Dollars)	Total True and Full Value of Lands Including all Structures, Improvements and Machinery (Dollars)	Assessed Value of Homesteads up to $4000 at 20 per Cent Class 3 (Dollars)	Assessed Value of Remainder at 33⅓ per cent Class 3 (Dollars)	Total Assessed Value of Lands Including all Structures, Improvements and Machinery (Dollars)	Equalized Values: Total Assessed Value as Equalized by the Board of Review (Dollars)	Total Assessed Value as Equalized by the County Board (Dollars)	Total Assessed Value as Equalized by the Department of Taxation (Dollars)	Sold for Taxes
Larry L. Perry		1	N E ¼ of N E ¼	31	142	31	40		5	No	296 ~~322~~ 321			296 ~~322~~ 321		99 94 ~~107~~	107		94		SOLD FOR TAXES
D. E. Hall		2	N W ¼ of N E ¼				40			No	296 ~~322~~ 321			296 ~~322~~ 321		99 94 ~~107~~	107		94		SOLD FOR TAXES
~~State of Minnesota~~	A. C. Mohler	3	S W ¼ of N E ¼																		
U. S. of America		4	S E ¼ of N E ¼																		
		5																			
State of Minnesota		6	N E ¼ of N W ¼																		
State of Minnesota		7	~~N W ¼ of N W ¼~~ Lot 1																		
U. S. of America		8	~~S W ¼ of N W ¼~~ " 2																		
U. S. of America		9	S E ¼ of N W ¼																		
		10																			
U. S. of America		11	N E ¼ of S W ¼																		
U. S. of America		12	~~N W ¼ of S W ¼~~ " 3																		
U. S. of America		13	~~S W ¼ of S W ¼~~ " 4																		
U. S. of America		14	S E ¼ of S W ¼																		
		15																			
~~Chas. Hall~~	A. C. Mohler	16	N E ¼ of S E ¼				40			No	296 ~~322~~ 321			296 ~~322~~ 321		99 94 ~~107~~	107		94		
U. S. of America		17	N W ¼ of S E ¼																		
U. S. of America		18	S W ¼ of S E ¼																		
U. S. of America		19	S E ¼ of S E ¼																		
		20																			
							160				963			963		321	321		282		
							0160				846 888			846 888		282 339					

Cass County, Minnesota, for Taxes for the Year 1944.

Valuations by School Districts as Equalized by Department of Taxation: District No. ..... Rate ..... Mills	District No. ..... Rate ..... Mills	District No. ..... Rate ..... Mills	District No. ..... Rate ..... Mills	Rate and Tax Less Homestead Exemption ..... Mills	State Tax on Non-Homestead 2 Mills	Total General Tax ~~Total~~	Special Taxes				Total Taxes		Paid	When Paid	Number of Receipt	March Settlement 1945	June Settlement 1945	Penalty	November Settlement 1945	Penalty	Collections to First Monday in January 1946	Penalty	Delinquent on First Monday in January 1946	Total Delinquent Tax and Penalty	Remarks
Dollars	Dollars	Dollars	Dollars	$ cts.	$ cts.	$ cts.	$ cts.	$ cts.	$ cts.	$ cts.	$ cts.		Month Day Year		$ cts.	$ cts.	$ cts.	$ cts.	$ cts.	$ cts.	$ cts.	$ cts.	$ cts.		
											1392	1											1392		
	99			1362		30					1392	2											1392		
	99			1362		30						3													
												4													
												5													
												6													
												7													
												8													
												9													
												10													
												11													
												12													
												13													
												14													
												15													
	67 ~~74~~			1362 ~~1362~~		30 ~~30~~	Abatement # 2683				2343 ~~1344~~	16	PAID IN FULL AUG 17 1946	9162				Abated					4.50	Abated
												17													
												18													
												19													
												20													
	NH 297			4086		90					4176														

Assessment Roll and Tax List of Unplatted Real Property in the _____ of _____,

Unplatted Real Estate Assessed at 33⅓ Per Cent of True and Full Value; Attached Machinery at 33⅓ Per Cent of True and Full Value, Homesteads, up to True and Full Value of $4000, Assessable at 20 per Cent, Class 3B; Remainder at 33⅓ Per Cent, Class 3.

Form: 4 CD Miller-Davis Company, Minneapolis

	In Whose Name Assessed	To Whom Transferred		Description of Property: Subdivision	Sec. or Lot	Town or Block	Range	Number of Acres of Land: Acres	Hdths	No. School District	Indicate Homestead Yes or No	Assessor's Valuation: True and Full Value of Lands Exclusive of Structures and Improvements (Dollars)	Structures & Improvements: True and Full Value of Buildings and Other Structures (Dollars)	True and Full Value of Machinery Attached to Real Estate (Dollars)	True and Full Value of Lands Including all Structures, Improvements and Machinery (Dollars)	Assessed Value of Homesteads up to $4,000 at 20 per cent, Class 3 (Dollars)	Assessed Value of Remainder at 33⅓ per cent, Class 3 (Dollars)	Total Assessed Value of Lands Including Structures, Improvements and Machinery (Dollars)	Equalized Values: Total Assessed Value as Equalized by the Board of Review (Dollars)	Total Assessed Value as Equalized by the County Board (Dollars)	Total Assessed Value as Equalized by the Department of Taxation (Dollars)	Sold for Taxes
1	Leonard E. Huber			NE ¼ of NE ¼	32	142	31	41	11.5		No	227 216 276		246 (220) 246	216		76 72 82	82		72		
2	W. E. + J. M. Riebel			NW ¼ of NE ¼				39	95		Yes	217 235		235 (211) 235	220	43	47	47		41		
3	Philip T. Jewell			SW ¼ of NE ¼				40	13			222 240 211 240		240 (222) 240	240	44	48	48		42		
4	W. E. Riebel			SE ¼ of NE ¼				41	53			222 240 211 240		240 (222) 240	240	44	48	48		42		
5																						
6	W. E. + J. M. Riebel			NE ¼ of NW ¼				38	42		Yes	351 334 350	189 180	540 514 530	514	108	102 172	172		103		PAID FOR TAXES
7	Fanny E. Riedpuhr			NW ¼ of NW ¼				35	71		Yes	351 334 350	420 400	771 734 750	734	154	147 156	156		147		
8	State of Minnesota	O. O. Mohlen		SW ¼ of NW ¼ All w of road																		
9	Philip Jewell			SE ¼ of NW ¼				39			"	217 235		217 (207) 235	207	43	41 47	47		41		
10	Philip T. Jewell			All E of road of S ½ of NW ¼				31	40		Yes	277 300	84 80	361 (344) 380	344	72	69 76	76		69		
11	Philip + Dorothy Jewell			NE ¼ of SW ¼				40	77		"	291 232 320		291 (232) 320	232	59	64 64	64		56		
12	" "			NW ¼ of SW ¼ All E of NW ¼ #34				35	94		"	277 264 300		277 (264) 300	264	55	60 60	60		53		
13	Anne Steede			SW ¼ of SW ¼				40	86		No	443 433 460	433 450	916 (866) 950	866	305	289 310 310	310		291		
14	"			SE ¼ of SW ¼				41	38		"	227 216 246		227 (216) 246	216	82	76 72 82	82		72		
15	~~Thos. Sloan~~ A. O. Mohlen			All NW of Lake W of S.P.R.R.				4	30		"	46 44 80	74 70	120 (114) 150	114	40	38 38 40	40		38		
16	State of Minnesota			NE ¼ of SE ¼																		
17	Philip Jewell + Dorothy Jewell			NW ¼ of SE ¼				41	71		"	300 276 325		300 (276) 325	276	60	57 65	65		57		
18	Anne Steede			SW ¼ of SE ¼				45	07		No	305 290 330		305 (290) 320	290		102 97 110	110		97		
19	U. S. of America			SE ¼ of SE ¼																		
20								554	06			4307	1180	5487	4723		624	1247		1221		
								554	06			3288	1240	4968	4528		657	570		599		

	Valuations by School Districts as Equalized by Department of Taxation: District No. ..... Rate ..... Mills (Dollars)	District No. ..... Rate ..... Mills (Dollars)	District No. ..... Rate ..... Mills (Dollars)	District No. ..... Rate ..... Mills (Dollars)	Rate and Tax Less Homestead Exemption .....Mills ($ cts.)	State Tax on Non-Homestead .....Mills ($ cts.)	Total General Tax ($ cts.)	Special Taxes ($ cts.)	Total Taxes ($ cts.)		Paid	When Paid (Month Day Year)	Number of Receipt	March Settlement 1945 ($ cts.)	June Settlement 1945 ($ cts.)	Penalty ($ cts.)	November Settlement 1945 ($ cts.)	Penalty ($ cts.)	Collections to First Monday in January 1946 ($ cts.)	Penalty ($ cts.)	Delinquent on First Monday in January 1946 ($ cts.)	Penalty ($ cts.)	Total Delinquent Tax and Penalty ($ cts.)	Remarks
1	76				1046	22			1068	1	PAID IN FULL	JUN 28 1945	4978		1068									
2	H 43				592				592	2	2nd Half Paid / 1st Half Paid	OCT 30 1945 / MAY 28 1945	11056 / 4781		296		296							
3	H 44				606				606	3	PAID IN FULL	OCT 30 1945	11056				606	21						
4	H 44				606				606	4	2nd Half Paid / 1st Half Paid	OCT 30 1945 / MAY 28 1945	11056 / 4781		303		303							
5										5														
6	H 108				1486				1486	6	2nd Half Paid / 1st Half Paid	OCT 30 1945 / MAY 28 1945	11056 / 4781		743		743				2120			
7	H 154				2120				2120	7														
8										8														
9	H 43				592				592	9	PAID IN FULL	OCT 30 1945	11056				592	21						
10	H 72				992				992	10	PAID IN FULL	OCT 30 1945	11056				992	36						
11	H 59				812				812	11	PAID IN FULL	OCT 30 1945	11056				1590	55						
12	H 55				758				758	12	PAID IN FULL	OCT 30 1945												
13	305				4198	90			4288	13	PAID IN FULL	MAY 21 1945	4689		4255									
14	76				1046	22			1068	14	PAID IN FULL	MAY 21 1945	4683		1068									
15	40				550	12			562	15	PAID IN FULL	AUG 17 1945	9616				562	14						
16										16														
17	H 60				826				826	17	PAID IN FULL	OCT 30 1945	11056				826	29						
18	102				1404	30			1434	18	PAID IN FULL	MAY 21 1945	4688		1434									
19										19														
20	H 62 / NH 599 / 1281				17634	176			17810	20														

Assessment Roll and Tax List of Unplatted Real Property in the _____ of _____,

Unplatted Real Estate Assessed at 33⅓ Per Cent of True and Full Value; Attached Machinery at 33⅓ Per Cent of True and Full Value, Homesteads, up to True and Full Value of $4000, Assessable at 20 per Cent, Class 3B; Remainder at 33⅓ Per Cent, Class 3.

Form 4 CD

	In Whose Name Assessed	To Whom Transferred	Description of Property: Subdivision	Sec. or Lot	Town or Block	Range	Number of Acres of Land (Acres / 100ths)	No. S. Bool District	Indicate Homestead Yes or No	Assessor's Valuation: True and Full Value of Lands Exclusive of Structures and Improvements (Dollars)	Structures & Improvements: True and Full Value of Buildings and Other Structures (Dollars)	True and Full Value of Machinery Permanently Attached to Real Estate (Dollars)	Total True and Full Value Including all Structures, Improvements and Machinery (Dollars)	Assessed Value of Homesteads up to $4,000 at 20 per cent, Class 3B (Dollars)	Assessed Value of Remainder at 33⅓ per cent, Class 3 (Dollars)	Equalized Values: Total Assessed Value as Equalized by Department of Review (Dollars)	Total Assessed Value as Equalized by the County Board (Dollars)	Total Assessed Value as Equalized by the Department of Taxation (Dollars)	Sold for Taxes	Remarks
1	Bert L. Johnson & Andrew Johnson		~~NE¼ of NE¼~~ Lot 1	33	142	31	16.25		No	139 (132 / 155)			139 (132 / 150)		46 (44 / 50)	50		44		
2	U. S. of America		NW¼ of NE¼																	
3	U. S. of America		~~SW¼ of NE¼~~ " 2																	
4			SE¼ of NE¼																	
5																				
6	R. E. & E. W. Stanley		NE¼ of NW¼				40		Yes	320 (282 / 296)		-	296 (320 / 282)	59	64	64		56		
7	Earl W. & Raymond E. Stanley		NW¼ of NW¼				40		"	400 (352 / 370)	296	215	596 (567 / 585)	119	123	123		113		
8	"		SW¼ of NW¼				40		"	320 (282 / 296)			296 (320 / 282)	59	64	64		56		
9	R. E. & E. W. Stanley		SE¼ of NW¼				40		"	320 (282 / 296)			296 (320 / 282)	59	64	64		56		
10																				
11	U. S. of America		NE¼ of SW¼																	
12	U. S. of America		NW¼ of SW¼																	
13	U. S. of America		SW¼ of SW¼																	
14	U. S. of America		SE¼ of SW¼																	
15																				
16			NE¼ of SE¼																	
17	U. S. of America		~~NW¼ of SE¼~~ Lot 3																	
18	U. S. of America		SW¼ of SE¼ " 4																	
19	J. E. Andrew Jr. & E. Wakefield		SE¼ of SE¼ " 5				5.50		No	56 (53 / 60)			56 (53 / 60)		19 (18 / 20)	20		18		
20																				
							191.55			1655	215		1785	315	70	350		343		
									OK	1383			1598	281	62					
										1453	226		1679	296	65					

	Valuations by School Districts as Equalized by Department of Taxation: District No. ..... Rate ..... Mills	District No. 2 ..... Rate 46 / 15.4 Mills	District No. ..... Rate ..... Mills	District No. ..... Rate ..... Mills	Rate and Tax Less Homestead Exemption ..... Mills	State Tax on Non-Homestead 2.94 Mills	Total General Tax	Special Taxes	Total Taxes	Paid	When Paid: Month Day Year	Number of Receipt	March Settlement 1945	June Settlement 1945	Penalty	November Settlement 1945	Penalty	Collections to First Monday in January 1946	Penalty	Delinquent on First Monday in January 1946	Penalty	Total Delinquent Tax and Penalty	Remarks
	Dollars	Dollars	Dollars	Dollars	$ cts.	$ cts.	$ cts.	$ cts.	$ cts.				$ cts.	$ cts.	$ cts.	$ cts.	$ cts.	$ cts.	$ cts.	$ cts.	$ cts.	$ cts.	
1		46			634	14			648	1 PAID IN FULL	JUN 26 1945	7605		648✓									
2										2													
3										3													
4										4													
5										5													
6		H 59			812				812	6 PAID IN FULL	MAY 12 1945												
7		H 119			1638				1638	7 PAID IN FULL	MAY 12 1945												
8		H 59			812				812	8 PAID IN FULL	MAY 12 1945	4990		4990✓									
9		H 59			812				812	9 PAID IN FULL	MAY 12 1945												
10										10													
11										11													
12										12													
13										13													
14										14													
15										15													
16										16													
17										17													
18										18													
19		19			262	06			268	19 2nd Half Paid	OCT 17 1945	10529				134✓		134✓					
										1st Half Paid	JUN 27 1945	7683											
20										20													
		H 296 / NH 65 (361)			4970	20			4990														

Assessment Roll and Tax List of Unplatted Real Property in the _____ of _____, Cass County, Minnesota, for Taxes for the Year 1944.

Form 4 CD

Unplatted Real Estate Assessed at 33⅓ Per Cent of True and Full Value; Attached Machinery at 33⅓ Per Cent of True and Full Value, Homesteads, up to True and Full Value of $1000, Assessable at 20 per Cent, Class 3B; Remainder at 33⅓ Per Cent, Class 3.

	In Whose Name Assessed	To Whom Transferred	Description of Property: Subdivision	Sec. or Lot	Town or Block	Range	Number of Acres of Land: Acres	100ths	No. School District	Indicate Homestead Yes or No	Assessor's Valuation: True and Full Value of Lands Exclusive of Structures and Improvements (Dollars)	Structures & Improvements: True and Full Value of Buildings and Other Structures (Dollars)	True and Full Value of Machinery Personally Attached to Real Estate (Dollars)	Total True and Full Value of Lands Including all Structures, Improvements and Machinery (Dollars)	Assessed Value of Homesteads up to $1000 at 20 per cent Class 3B (Dollars)	Assessed Value of Remainder at 33⅓ per cent Class 3 (Dollars)	Total Assessed Value of Lands Including all Structures, Improvements and Machinery (Dollars)	Equalized Values: Total Assessed Value as Equalized by the Board of Review (Dollars)	Total Assessed Value as Equalized by the County Board (Dollars)	Total Assessed Value as Equalized by the Department of Taxation (Dollars)	Sold for Taxes
1	~~J E Andrews Jr + Faye O. Andrews~~	~~Elizabeth R. Andrews~~	NE ¼ of NE ¼	31	142	31	40		5	No	372 / 354 / 402			372 / 354 / 402		124 / 118 / 134	134		118		
2	" "	"	NW ¼ of NE ¼				40			"	1386 / 1320 / 1500	630 / 600		2016 / 1920 / 2100		672 / 640 / 700	700		640		
3			SW ¼ of NE ¼																		
4			SE ¼ of NE ¼																		
5	" " "		NE ¼ of NW ¼ E of Hwy #34				5	83		"	56 / 53 / 60			56 / 53 / 60		19 / 18 / 20	20		18		
6	Ann J Michael + Dwan Allen Michael		~~Lot~~ NE ¼ of NW ¼ W of Hwy #34				34	17		"	316 / 301 / 342			316 / 301 / 342		105 / 100 / 114	114		100		
7	" "		~~NW ¼ of NW ¼~~ Lot 1				37	25		"	250 / 238 / 270			250 / 238 / 270		83 / 79 / 90	90		79		
8	~~Faye Ole Andrews~~		~~SW ¼ of NW ¼~~ " 2				29	25		"	462 / 438 / 495	231 / 219		693 / 657 / 742		208 / 198 / 223	223		198		
9	" "	D E Wakefield	~~Lot~~ SE ¼ of NW ¼ W of Hwy #80				35			"	250 / 238 / 270			250 / 238 / 270		83 / 79 / 90	90		79		
10	J E Andrews Jr + Faye Andrews	D E Wakefield	" " " " 6 " " #80				15			"	277 / 264 / 300			277 / 264 / 300		92 / 88 / 100	100		88		
11	" " " "		NE ¼ of SW ¼				40			"	554 / 528 / 600			554 / 528 / 600		185 / 176 / 200	200		176		
12	" " " "		~~NW ¼ of SW ¼~~ Lot 3				31			"	409 / 389 / 445	1725 / 1500	150 / 300	2134 / 2033 / 2295		712 / 678 / 765	765		686		
13	" " " "		SW ¼ of SW ¼ " 4				40			"	443 / 422 / 480	567 / 378	75 / 75	1085 / 1033 / 1125		362 / 344 / 375	375		344		
14	Elizabeth Schencker		SE ¼ of SW ¼ less 3 Acs.				37			"	464 / 441 / 487	549 / 522		1013 / 963 / 1087		337 / 321 / 362	362		321		SOLD FOR TAXES
15																					
16			NE ¼ of SE ¼																		
17			NW ¼ of SE ¼																		
18			SW ¼ of SE ¼																		
19			SE ¼ of SE ¼																		
20																					
							409 50				5364 / 4897 / 5141	5899 / 6174	225	11488 / 11071 / 11560		3896 / 3673 / 3853	3896		3673		

	Validations by School Districts as Equalized by Department of Taxation: District No. ..... Rate ..... Mills	District No. ..... Rate ..... Mills	District No. ..... Rate ..... Mills	District No. ..... Rate ..... Mills	Rate and Tax Less Homestead Exemption ..... Mills	State Tax on Non-Homestead ..... Mills	Total General Tax	Special Taxes						Total Taxes	Paid	When Paid: Month Day Year	Number of Receipt	March Settlement 1945	June Settlement 1945	Penalty	November Settlement 1945	Penalty	Collections in First Monday in January 1945	Penalty	Delinquent on First Monday in January 1946	Total Delinquent Tax and Penalty	Remarks
	Dollars	Dollars	Dollars	Dollars	$ cts.	$ cts.	$ cts.	$ cts.	$ cts.	$ cts.	$ cts.	$ cts.	$ cts.	$ cts.				$ cts.	$ cts.	$ cts.	$ cts.	$ cts.	$ cts.	$ cts.	$ cts.	$ cts.	
1		124			1706	36								1742	PAID IN FULL	JUL 28 1945	4986				111 40	225					
2		672			9250	198								9448	PAID IN FULL	JUL 28 1945											
3																											
4																											
5		19			262	06								268	PAID IN FULL	JUL 28 1945	1586				268	06					
6		105			1446	30								1476	PAID IN FULL	MAY 31 1945	5562		26 40								
7		83			1142	24								1166	PAID IN FULL	MAY 31 1945											
8		208			2864	62								2926	PAID IN FULL	JUN 27 1945	7630		29 26								
9		83			1142	24								1166	PAID IN FULL	JUN 27 1945	7630		11 66								
10		92			1264	28								1294	2nd Half Paid OCT 17 1945 / 1st Half Paid JUN 27 1945		7639		6 47		6 47						
11		185			2546	54								2600	2nd Half Paid OCT 17 1945 / 1st Half Paid JUN 27 1945		7639		132 29		132 29						
12		1768			24338	520								24858	2nd Half Paid OCT 17 1945 / 1st Half Paid JUN 27 1945		7639										
13		362			4984	106								5090	2nd Half Paid OCT 17 1945 / 1st Half Paid JUN 27 1945		7639 / 7640		25 45		25 45						
14		162			2092	44								2136											21 36		
15																											
16																											
17																											
18																											
19																											
20																											
	NH	3853			53038	1132								54170													

Assessment Roll and Tax List of Unplatted Real Property in the ____ of ____,

Unplatted Real Estate Assessed at 33⅓ Per Cent of True and Full Value; Attached Machinery at 33⅓ Per Cent of True and Full Value, Homesteads, up to True and Full Value of $4000, Assessable at 20 per Cent, Class 3B; Remainder at 33⅓ Per Cent, Class 3.

Form 4 CD 9-1-38-5-39 (Form 1, Subject-B)

In Whose Name Assessed	To Whom Transferred	Description of Property: Subdivision	Sec. or Lot	Town or Block	Range	Number of Acres of Land: Acres	Unplatted	No. S. Sch. District	Indicate Homestead Yes or No	Assessed Valuation: True and Full Value of Lands Including Structures and Improvements (Dollars)	Structures & Improvements: True and Full Value of Buildings and Other Structures	True and Full Value of Machinery Permanently Attached to Real Estate	Total True and Full Value of Lands Including all Structures, Improvements and Machinery	Assessed Value of Homesteads up to $4000 at 20 per cent, Class 3B	Assessed Value of Remainder at 33⅓ per cent, Class 3	Assessed Value of Lands Including all Structures, Improvements and Machinery	Total Assessed Value of Lands Including all Structures, Improvements and Machinery	Equalized Values: Total Assessed Value Equalized by the County Board	Total Assessed Value Equalized by the Department of Taxation	Sold for Taxes
Wm. McCarry		1 NE¼ of NE¼ lying W of Hwy 35				42.31	48.02	5	Yes	66 / 720	1280	75	1880 / 2000	417 / 416	415		415	398		
G. K. McPherson		2 NW¼ of NE¼ 2½ acs.					.25		No	27 / 30			27 / 30		9 / 10		10	8		SOLD FOR TAXES
		3 SW¼ of NE¼																		
Wm. McCarry		4 SE¼ of NE¼					2.40			23 / 25			23 / 25	5 / 5			5	4		
Edward Black & Nora Black		5 100' x 300' of Lot 1					1.75			92 / 100	394 / 280	60	446 / 440	89 / 88			88	86		
G. K. McPherson		6 NE¼ of NW¼ + lying S & E of lots 1 & 2					34.22			314 / 348			314 / 348		105 / 114		114	100		SOLD FOR TAXES
Anthony Sorg		7 NW¼ of NW¼ + lying 2 acs.					1.00													
Floyd E. & Rita Bennett		8 SW¼ of NW¼ W side of Lot 1					.50		No	37 / 40	273 / 260	310	295 / 300		103 / 100		100	98		
		9 SE¼ of NW¼																		
Frances E. Draper		10 51' x 301' of Lot 1 W of Hwy					.35		Yes	46 / 50	53 / 50	99	99 / 100	20 / 19	20		20	19		
Morgan Haas		11 51' x 300' of NE of NW¼					.35		No	46 / 50	44 / 100	151	144 / 150		50 / 50		50	48		
Mr. Henry Wilkinson, Mrs. Wilkinson & Charles Wilkinson		12 NW¼ of SW¼					.29		No	39 / 40	37 / 40	39	37 / 40		13 / 14		14	12		SOLD FOR TAXES
Alfred E. Peel & Winnifred E. Peel		13 SW¼ of SW¼					.35		No	46 / 50	83 / 85	195	129 / 135		45 / 45		45	43		SOLD FOR TAXES
R. B. Todd & Wm. A. Augustine & Regina		14 SE¼ of SW¼					.35		Yes	46 / 50	28 / 30	78	74 / 80	14 / 16			16	15		SOLD FOR TAXES
Clarence & Marion Rivard		15 111' x 301' S of NE of NW¼					.73		"	56 / 60	53 / 250 240	292 / 300	292 / 300	58 / 60			60	57		
Dressen Draper		16 NE¼ of SE¼					.35		"	46 / 50	44 / 80	130	90 / 130	26 / 26			26	25		
P. M. Bell & Ed. P. Steele		17 NW¼ of NW¼ (approx)					.30		No	277 / 300		277	264 / 300		92 / 100		100	88		SOLD FOR TAXES
		18 SW¼ of SE¼ 51' x 301' of McPherson track (off of NW)					.35			22 / 24		22	22 / 24		7 / 8		8	7		SOLD FOR TAXES
Dan D. Coleman		19 SE¼ of SE¼ 50' x 275' of McPherson track					.30		Yes	46 / 50	352 / 350	60	398 / 360	69 / 70			70	64		
M. H. & Hope Stakebery	Earl & Frances Stakebery	20 Lot 1 in Sec 34 & 311' x 301' of Lot 1 in NE of NW¼					1		No	20 / 24		20	19 / 24		7 / 8		7	6		
Geo. M. & Daisy Tomberling		2 ac. of NE NW¼					130.53			2064 / 1851	2645 / 2778	195	4844 / 4629	700 / 675	440 / 431		1148 / 1138	1085		

Cass County, Minnesota, for Taxes for the Year 1944.

	Valuations by School Districts as Equalized by Department of Taxation: District No. / Rate ... Mills (Dollars)	District No. / Rate ... Mills (Dollars)	District No. / Rate ... Mills (Dollars)	District No. / Rate ... Mills (Dollars)	Rate and Tax Less Homestead Exemption ... Mills ($ cts.)	State Tax on Non-Homestead 2.94 Mills ($ cts.)	Total General Tax ($ cts.)	Special Taxes	Total Taxes ($ cts.)		Paid	When Paid: Month Day Year	Number of Receipt	March Settlement 1945	June Settlement 1945	Penalty	November Settlement 1945	Penalty	Collections to First Monday in January 1945	Penalty	Delinquent on First Monday in January 1946	Total Delinquent Tax and Penalty	Remarks
1	H 417				5740				5740	1	PAID IN FULL	MAY 10 1945	3952		5740								
											2nd Half Paid	SEP 6 1945	9951				63						
2	9				124	02			126	2	1st Half Paid	JUN 21 1945	6353		63								
3										3													
4	H 5				68				68	4	PAID IN FULL	MAY 10 1945	3952		68								
5	H 89				1226				1226	5	PAID IN FULL	MAY 24 1945	4833		1226								
											2nd Half Paid	SEP 6 1945	9951				738						
6	105				1446	30			1476	6	1st Half Paid	JUN 21 1945	6353		738								
7										7													
8	103				1418	30			1448	8	PAID IN FULL	MAY 31 1945	5783		1448								
9										9													
10	H 20				276				276	10	PAID IN FULL	MAY 31 1945	5784		276								
11	50				688	14			702	11	PAID IN FULL	JUN 20 1945	7654		702								
12	13				178	04			182	12	PAID IN FULL	JUN 5 1945	6055		182								
13	45				620	14			634	13	PAID IN FULL	JUN 16 1945	6763		634								
14	H 16				220				220	14	PAID IN FULL	NOV 7 1945	11366				220	18					
15	H 62				854				854	15	PAID IN FULL	MAY 28 1945	4994		854								
16	H 26				358				358	16	PAID IN FULL	MAY 31 1945	5784		358								
17	92				1266	28			1294	17											1294		
18	7				96	02			98	18	Taxes on this parcel are delinquent												98 Remarks
19	H 72				992				992	19	PAID IN FULL	JUN 5 1945	6055		992								
20	7				96	02			98	20	PAID IN FULL	MAY 31 1945	5784		98								
	H 207 / NH 431 / 1138				15666	126			15792														

Assessment Roll and Tax List of Unplatted Real Property in the _____ of _____, Cass County, Minnesota, for Taxes for the Year 1944.

Form 4 CD

Unplatted Real Estate Assessed at 33⅓ Per Cent of True and Full Value; Attached Machinery at 33⅓ Per Cent of True and Full Value, Homesteads, up to True and Full Value of $4000, Assessable at 20 per Cent, Class 3B; Remainder at 33⅓ Per Cent, Class 3.

	In Whose Name Assessed	To Whom Transferred	Description of Property: Subdivision	Sec. or Lot	Town or Block	Range	Number of Acres of Land: Acres	Mills	No. School District	Indicate Homestead Yes or No	Assessor's Valuation: True and Full Value of Lands Exclusive of Structures and Improvements (Dollars)	Structures & Improvements: True and Full Value of Buildings and Other Structures (Dollars)	True and Full Value of Structures Permanently Attached to Real Estate (Dollars)	Total True and Full Value of Lands Including all Structures, Improvements and Machinery (Dollars)	Assessed Value of Homesteads up to $1000 at 20 per cent Class 3B (Dollars)	Assessed Value of Remainder at 33⅓ per cent Class 3 (Dollars)	Total Assessed Value of Lands Including all Structures, Improvements and Machinery (Dollars)	Equalized Values: Total Assessed Value as Equalized by the County Board of Review (Dollars)	Total Assessed Value as Equalized by the Department of Taxation (Dollars)	Sold for Taxes	Remarks
1	Christ Kanosier		NE¼ of NE¼	36	142	31	40		5	Yes	222 211/240			222 211/240	44 44/240		44		42		
2	"		~~NW¼ of NE¼~~ 20 ac				27.30			"	222 211/240			222 211/240	44 44/240		44		42		
3	Jennie M. Buchanan		~~SW¼ of NE¼~~				30			"	27 26/30			27 26/30		9 9/30	10		9	SOLD FOR TAXES	
4			SE¼ of NE¼																		
5	George + Lempelette		2 ac to Lot 1				2			"	83 79/90			83 79/90		28 26/30	30		26		
6			NE¼ of NW¼																		
7			NW¼ of NW¼																		
8			SW¼ of NW¼																		
9			SE¼ of NW¼																		
10																					
11			NE¼ of SW¼																		
12			NW¼ of SW¼																		
13			SW¼ of SW¼																		
14			SE¼ of SW¼																		
15																					
16	Myrtle I. Copeland + Hazel E. McNeil		NE¼ of SE¼				40			"	222 211/240			222 211/240		74 70/90	80		70		
17	L.D. Neyer + Lila B. Neyer		NW¼ of ~~SE¼~~ Lot 3				31.30			"	172 114/180			172 114/180		57 55/90	62		55		
18			SW¼ of SE¼																		
19	Myrtle I. Copeland + Hazel E. McNeil		SE¼ of SE¼				40			"	222 211/240			222 211/240		74 70/90	80		70		
20																				Carried	
							181.30				1266			1266	88	262	388		314		
			Grand Total				1271.65				1113 166337	173077	16571	1113 356,485	84	230				Grand Total	
											1170			1170	88	242					

	Valuations by School Districts as Equalized by Department of Taxation: District No. ..... Rate ..... Mills (Dollars)	District No. 5 Rate 27 Mill (Dollars)	District No. ..... Rate ..... Mills (Dollars)	District No. ..... Rate ..... Mills (Dollars)	Rate and Tax Less Homestead Exemption .....Mills ($ cts.)	State Tax on Non-Homestead 2.4 Mills ($ cts.)	Total General Tax ($ cts.)	Special Taxes ($ cts.)	Total Taxes ($ cts.)	Paid	When Paid: Month	Day	Year	Number of Receipt	March Settlement 1945 ($ cts.)	June Settlement 1945 ($ cts.)	Penalty	November Settlement 1945 ($ cts.)	Penalty	Collections to First Monday in January 1946	Penalty	Delinquent on First Monday in January 1946	Total Delinquent Tax and Penalty	Remarks
1	H 44				606				606	1 PAID IN FULL	MAR	7	1945											
2	H 44				606				606	2 PAID IN FULL	MAR	7	1945	1971	12 12									
3	9				124	02			126	3												126		
4																								
5	28				386	08			394	5 PAID IN FULL	AUG	28	1945	8856				394 10						
6																								
7																								
8																								
9																								
10																								
11																								
12																								
13																								
14																								
15																								
16	74				1018	22			1040	16 PAID IN FULL	JAN	24	1945	414	1040									
17	57				784	16			800	17 PAID IN FULL	FEB	20	1945	1558	800									
18																								
19	74				1018	22			1040	19 PAID IN FULL	JAN	24	1946	414	1040									
20	H 18 / NH 245 / 530				4542	70			4612	20														
	H 14,660 / NH 41,049 / 55709				7943.68	120.90			8064.58															

Assessment Roll and Tax List of Platted Real Property in the Town of Shingobee, Cass County, Minnesota, for Taxes for the Year 1944.

Platted Real Estate Assessed at 40 Per Cent of True and Full Value; Attached Machinery at 33⅓ Per Cent of True and Full Value. Homesteads, up to True and Full Value of $1000, Assessable at 25 Per Cent, Class 3C; Attached Machinery at 33⅓ Per Cent, Class 3; Remainder at 40 Per Cent, Class 4.

Form 3 C 8-1-37 DATE DEFEATS, SUBMARINE

In Whose Name Assessed	To Whom Transferred	Description of Property: Subdivision	Lot	Block	No. S. Incl. District	Indicate Homestead Yes or No	Assessor's Valuation: True and Full Value of Lands Exclusive of Structures and Improvements (Dollars)	Structures & Improvements: True and Full Value of Buildings and Other Structures (Dollars)	True and Full Value of Machinery Permanently Attached to Real Estate (Dollars)	Total True and Full Value of Lands Including all Structures, Improvements and Machinery (Dollars)	Assessed Value of Homesteads up to $1,000 at 25 per cent Class 3C (Dollars)	Assessed Value of Machinery Permanently Attached to Real Estate at 33⅓ per cent Class 3 (Dollars)	Assessed Value of Remainder at 40 per cent Class 4 (Dollars)	Total Assessed Value of Lands Including all Structures, Improvements and Machinery (Dollars)	Equalized Values: Total Assessed Value as Equalized by the Board of Review (Dollars)	Total Assessed Value as Equalized by the County Board (Dollars)	Total Assessed Value as Equalized by Department of Taxation (Dollars)	Sold for Taxes	Remarks
		Sunrise Beach																	
Estate Lang	Werner M. Beckman		1	1		No	50			50			20	20				~~SOLD FOR TAXES~~	
"	"		2	2		"	50			50			20	20					
"	"		3	3		"	50			50			20	20					
"	"		4	4		"	50			50			20	20					
"	"		5	5		"	50			50			20	20					
"	"		6	6		"	50			50			20	20					
"	"		7	7		"	50			50			20	20					
"	"		8	8		"	50			50			20	20					
"	"		9	9		"	50			50			20	20					
"	"		10	10		"	50			50			20	20					
"	"		11	11		"	50			50			20	20					
"	"		12	12		"	80	180		230			92	92					
"	"		13	1 2		"	50			50			20	20				SOLD FOR TAXES	
"	"		14	2		"	50			50			20	20				SOLD FOR TAXES	
"	"		15	3		"	50	150		200			80	80				~~SOLD FOR TAXES~~	
"	"		16	4		"	50			50			20	20				~~SOLD FOR TAXES~~	
"	"		17	5		"	50			50			20	20				~~SOLD FOR TAXES~~	
"	"		18	6		"	50			50			20	20				~~SOLD FOR TAXES~~	
"	"		19	7		"	50			50			20	20				~~SOLD FOR TAXES~~	
			20																
							950	330		1280			512	512					

Cass County, Minnesota, for Taxes for the Year 1944.

	Valuations by School Districts as Equalized by Department of Taxation: District No. ..... Rate ..... Mills (Dollars)	District No. 82 Rate 316 Mills (Dollars)	District No. ..... Rate ..... Mills (Dollars)	District No. ..... Rate ..... Mills (Dollars)	Rate and Tax Less Homestead Exemption ..... Mills ($ cts.)	State Tax on Non-Homestead 2.84 Mills ($ cts.)	Total General Tax ($ cts.)	Special Taxes ($ cts.)	Total Taxes ($ cts.)		Paid	When Paid: Month	Day	Year	Number of Receipt	March Settlement 1945 ($ cts.)	June Settlement 1945 ($ cts.)	Penalty ($ cts.)	November Settlement 1945 ($ cts.)	Penalty ($ cts.)	Collections to First Monday in January 1946 ($ cts.)	Penalty ($ cts.)	Delinquent on First Monday in January 1946 ($ cts.)	Total Delinquent Tax and Penalty ($ cts.)	Remarks
1		20			316	06			322	1	PAID IN FULL	MAY	14	1945											
2		20			316	06			322	2	PAID IN FULL	MAY	14	1945											
3		20			316	06			322	3	PAID IN FULL	MAY	14	1945											
4		20			316	06			322	4	PAID IN FULL	MAY	14	1945											
5		20			316	06			322	5	PAID IN FULL	MAY	14	1945											
6		20			316	06			322	6	PAID IN FULL	MAY	14	1945											
7		20			316	06			322	7	PAID IN FULL	MAY	14	1945											
8		20			316	06			322	8	PAID IN FULL	MAY	14	1945											
9		20			316	06			322	9	PAID IN FULL	MAY	14	1945											
10		20			316	06			322	10	PAID IN FULL	MAY	14	1945											
11		20			316	06			322	11	PAID IN FULL	MAY	14	1945	4295		8238 ✓								
12		92			1450	28			1478	12	PAID IN FULL	MAY	14	1945											
13		20			316	06			322	13	PAID IN FULL	MAY	14	1945											
14		20			316	06			322	14	PAID IN FULL	MAY	14	1945											
15		80			1262	24			1286	15	PAID IN FULL	MAY	14	1945											
16		20			316	06			322	16	PAID IN FULL	MAY	14	1945											
17		20			316	06			322	17	PAID IN FULL	MAY	14	1945											
18		20			316	06			322	18	PAID IN FULL	MAY	14	1945											
19		20			316	06			322	19	PAID IN FULL	MAY	14	1945											
20										20															
	N4	512			8086	154			8238																

Assessment Roll and Tax List of Platted Real Property in the _____ of _____,

Platted Real Estate Assessed at 40 Per Cent of True and Full Value; Attached Machinery at 33⅓ Per Cent of True and Full Value, Homesteads, up to True and Full Value of $4000, Assessable at 25 Per Cent, Class 3C; Attached Machinery at 33⅓ Per Cent, Class 3; Remainder at 40 Per Cent, Class 4.

FORM 3 C MINN-NAT'L ASSN. MINNEAPOLIS

In Whose Name Assessed	To Whom Transferred	Description of Property: Subdivision	Lot	Block	No. School District	Indicate Homestead Yes or No	Assessor's Valuation: True and Full Value of Lands Exclusive of Structures and Improvements (Dollars)	Structures & Improvements: True and Full Value of Buildings and Other Structures (Dollars)	True and Full Value of Machinery Permanently Attached to Real Estate (Dollars)	Total True and Full Value of Lands Including all Structures, Improvements and Machinery (Dollars)	Assessed Value of Homesteads up to $4,000 at 25 per cent Class 3C (Dollars)	Assessed Value of Machinery Permanently Attached to Real Estate at 33⅓ per cent Class 3 (Dollars)	Assessed Value of Remainder at 40 per cent Class 4 (Dollars)	Total Assessed Value of Lands Including all Structures, Improvements and Machinery (Dollars)	Equalized Values: Total Assessed Value as Equalized by the Board of Review (Dollars)	Total Assessed Value as Equalized by the County Board (Dollars)	Total Assessed Value as Equalized by the Department of Taxation (Dollars)	Sold for Taxes
Benjamin C. & Alice J. Cole		Shingobee Island (N part of Lots 1 & 2 - 141-31)	1	1	5	yes	100	2160	90	2350	~~570~~ 570	30		~~570~~ 570				
" "			2			"	48			48	12			12				
Ida A. Bandsen			3			no	30			30			12	12				
"			4				30			30			12	12				
"			5				30			30			12	12				
"			6				30			30			12	12				
"			7				30			30			12	12				
Howard Cook			8			yes	30			30	8		8	8				
"			9			"	40	440		480	120		120	120				
"			10			"	30		3	30	8		8	8				
Russell C. Grier			11			yes	60	300		360	90		90	90				
"			12			"	100	232		332	83		83	83				SOLD FOR TAXES
"			13			"												SOLD FOR TAXES
"			14			"	50	70		120	30		30	30				SOLD FOR TAXES
Frank King			15			yes	~~30~~ 50	~~340~~	~~74~~	~~464~~ 464	~~116~~ 116		~~116~~	~~116~~ 116				SOLD FOR TAXES
"			16			"	50	340	74	464	116	26	116	116				SOLD FOR TAXES
"			17			"	50	82		132	33		33	33				
~~Lemuel Ely & Ida A. Kingsley~~ ~~Herman Edwin & Florence J. Coombs~~			18			"	50	150		200	50		50	50				
Herman Edwin & Florence J. Coombs			19			"	50			50	12		12	12				
"	"		20			"	50	322	60	432	108	30	108	138				
							908	4096	224	5228	1214	75	60	1349				

Note: Plat of Sec. of Sec. & Lot 7 — Lake Kabekona Springs — Shingobee Island — Land. Plat of Lot 5

	Valuations by School Districts as Equalized by Department of Taxation: District No. ..... Rate ..... Mills	District No. 2 Rate 16.5 Mills	District No. ..... Rate ..... Mills	District No. ..... Rate ..... Mills	Rate and Tax Less Homestead Exemption ..... Mills	State Tax on Non-Homestead	Total General Tax	Special Taxes	Total Taxes		Paid	When Paid Month Day Year	Number of Receipt	March Settlement 1945	June Settlement 1945	Penalty	November Settlement 1945	Penalty	Collections to First Monday in January 1946	Penalty	Delinquent on First Monday in January 1946	Total Delinquent Tax and Penalty	Remarks
	Dollars	Dollars	Dollars	Dollars	$ cts.	$ cts.	$ cts.	$ cts.	$ cts.					$ cts.	$ cts.	$ cts.	$ cts.	$ cts.	$ cts.	$ cts.	$ cts.	$ cts.	
1	H 595				9380				9380	1	PAID IN FULL	MAY 1 1945	3863		95.70								
2	H 12				190				190	2	PAID IN FULL	MAY 1 1945											
3	12				190	04			194	3	2nd Half Paid / 1st Half Paid	OCT 24 1945 / APR 19 1945											
4	12				190	04			194	4	2nd Half Paid / 1st Half Paid	OCT 24 1945 / APR 19 1945											
5	12				190	04			194	5	2nd Half Paid / 1st Half Paid	OCT 24 1945 / APR 19 1945	1068 / 1037		48.5								
6	12				190	04			194	6	2nd Half Paid / 1st Half Paid	OCT 24 1945 / APR 19 1945											
7	12				190	04			194	7	2nd Half Paid / 1st Half Paid	OCT 24 1945 / APR 19 1945											
8	H 8				126				126	8	PAID IN FULL	AUG 22 1945	9745				21.44	51					
9	H 120				1892				1892	9	PAID IN FULL	AUG 22 1945											
10	H 8				126				126	10	PAID IN FULL	AUG 22 1945											
11	H 90				1418				1418	11	2nd Half Paid / PAID IN FULL	OCT 31 1945 / MAY 28 1945	1095										
12	H 82				1308				1308	12	2nd Half Paid / PAID IN FULL	OCT 31 1945 / MAY 28 1945	4719		159.90		159.90						
13										13	2nd Half Paid	OCT 29 1945											
14	H 30				472				472	14	PAID IN FULL	MAY 28 1945											
15	H 12				190				190	15	PAID IN FULL	OCT 29 1945											
16	H 123				1940				1940	16	PAID IN FULL	OCT 29 1945	1098				26.50	93					
17	H 33				520				520	17	PAID IN FULL	OCT 29 1945											
18	H 50				788				788	18	PAID IN FULL	MAY 29 1945	4944		78.8								
19	H 12				190				190	19	2nd Half Paid / 1st Half Paid	OCT 17 1945 / MAY 29 1945	10549		9.5		9.5						
20	H 113				1782				1782	20	2nd Half Paid / 1st Half Paid	OCT 17 1945 / MAY 29 1945	10446		89		89						
	H 1289 / NH 60 / 1349				21272	30			21292														

Assessment Roll and Tax List of Platted Real Property in the ..... of ....., Cass County, Minnesota, for Taxes for the Year 1944.

Form 3 C Platted Real Estate Company, Subdivision

Platted Real Estate Assessed at 40 Per Cent of True and Full Value; Attached Machinery at 33⅓ Per Cent of True and Full Value. Homesteads, up to True and Full Value of $4000, Assessable at 25 Per Cent, Class 3C; Attached Machinery at 33⅓ Per Cent, Class 3; Remainder at 40 Per Cent, Class 4.

	IN WHOSE NAME ASSESSED	TO WHOM TRANSFERRED	DESCRIPTION OF PROPERTY: SUBDIVISION	Lot	Block	No. S. Bend District	Indicate Homestead Yes or No	ASSESSOR'S VALUATION: True and Full Value of Lands Exclusive of Structures and Improvements (Dollars)	STRUCTURES & IMPROVEMENTS: True and Full Value of Buildings and Other Structures (Dollars)	True and Full Value of Machinery Permanently Attached to Real Estate (Dollars)	Total True and Full Value on Lands Including all Structures, Improvements and Machinery (Dollars)	Assessed Value of Homesteads up to $4,000 at 25 per cent Class 3C (Dollars)	Assessed Value of Machinery Permanently Attached to Real Estate at 33⅓ per cent Class 3 (Dollars)	Assessed Value of Remainder at 40 per cent Class 4 (Dollars)	Total Assessed Value of Lands Including all Structures, Improvements and Machinery (Dollars)	EQUALIZED VALUES: Total Assessed Value as Equalized by the Board of Review (Dollars)	Total Assessed Value as Equalized by the County Board (Dollars)	Total Assessed Value as Equalized by the Department of Taxation (Dollars)	SOLD FOR TAXES
			Shaughey Islands																
1	Herman Edwards & Florence Crosby			21	1	5	yes	80	70		100	25			25				
2	" "			22	1		"	30			30	6			6				
3	State of Minnesota		Part of	1	2														
4	C M & Minnie Runyan		Bal of	1			"	50	400	62	512	~~128~~ 12	21		~~128~~ 12				
5	" "			2			"	48			48	12			12				
6	State of Minnesota			3															
7	State of Minnesota			4															
8	State of Minnesota			5															
9																			
10	State of Minnesota			1	3														
11	State of Minnesota			2															
12	State of Minnesota			3															
13	State of Minnesota			4															
14	State of Minnesota			5															
15																			
16																			
17																			
18																			
19																			
20																			
								168	470	62	690	166	21		177				

	VALUATIONS BY SCHOOL DISTRICTS AS EQUALIZED BY DEPARTMENT OF TAXATION: District No. ..... Rate ..... Mills (Dollars)	District No. 62 Rate 15.4 Mills (Dollars)	District No. ..... Rate ..... Mills (Dollars)	District No. ..... Rate ..... Mills (Dollars)	Rate and Tax Less Homestead Exemption ..... Mills ($ cts.)	State Tax on Non-Homestead 2.84 Mills ($ cts.)	TOTAL GENERAL TAX ($ cts.)	SPECIAL TAXES ($ cts.)						TOTAL TAXES ($ cts.)		PAID	WHEN PAID (Month Day Year)	Number of Receipt	March Settlement 1945 ($ cts.)	June Settlement 1945 ($ cts.)	Penalty ($ cts.)	November Settlement 1945 ($ cts.)	Penalty ($ cts.)	Collections to First Monday in January 1946 ($ cts.)	Penalty ($ cts.)	Delinquent on First Monday in January 1946 ($ cts.)	Total Delinquent Tax and Penalty ($ cts.)	REMARKS
1	H 25				3.94									3.94	1	2nd Half Paid	OCT 17 1945				1.97		1.97					
2	H 6				.94									.94	2	1st Half Paid	MAY 29 1945	4445			.47		.47					
3															3	2nd Half Paid	OCT 17 1945	10574										
4	H 134				21.12									21.12	4	PAID IN FULL	MAY 14 1945	5512			21.12							
5	H 12				1.90									1.90	5	PAID IN FULL	MAY 14 1945	5512			1.90							
6															6													
7															7													
8															8													
9															9													
10															10													
11															11													
12															12													
13															13													
14															14													
15															15													
16															16													
17															17													
18															18													
19															19													
20															20													
	H 177				27.90									27.90														

Plat of Sec 7 Sec. & Lot 7

Plat of Sec 8 Sec. & Lot 5

Kabekona Springs

Beach

Gidgeons rd and Plat of Lot 5

Shingobee

142-31

Assessment Roll and Tax List of Platted Real Property in the _____ of _____

Platted Real Estate Assessed at 40 Per Cent of True and Full Value; Attached Machinery at 33⅓ Per Cent of True and Full Value, Homesteads, up to True and Full Value of $4000, Assessable at 25 Per Cent, Class 3C; Attached Machinery at 33⅓ Per Cent, Class 3; Remainder at 40 Per Cent, Class 4.

Cass County, Minnesota, for Taxes for the Year 1944.

In Whose Name Assessed	To Whom Transferred	Description of Property: Subdivision	Lot	Block	Indicate Homestead Yes or No	No. S. Sch. District	True and Full Value of Lands Exclusive of Structures and Improvements	Structures & Improvements: True and Full Value of Buildings and Other Structures	True and Full Value of Machinery Permanently Attached to Real Estate	Total True and Full Value of Lands Including all Structures, Improvements and Machinery	Assessed Value of Homesteads up to $4000 at 25 per cent Class 3C	Assessed Value of Machinery Permanently Attached to Real Estate at 33⅓ per cent Class 3	Assessed Value of Remainder at 40 per cent Class 4	Total Assessed Value of Lands Including all Structures, Improvements and Machinery	Equalized Values: Total Assessed Value Equalized by the Board of Review	Total Assessed Value as Equalized by the County Board	Total Assessed Value as Equalized by the Department of Taxation	Sold for Taxes
							Dollars	Dollars	Dollars	Dollars	Dollars	Dollars	Dollars	Dollars	Dollars	Dollars	Dollars	
~~Ada Cole~~ Adam Nonta Cole		Auditors Plat (a part of S½ of SE¼ a part of Blk 7 Sec 22-142-31)	1	1	yes		150	150	300	300	75			75				
~~Sadie B. Cleveringston~~ Pearl Pearl Lewis			2		No		30			30			12	12				
A. H. McPherson		"	3		"		30			30			12	12				SOLD FOR TAXES
Laura Lewis			4		yes		50	150	200	200	50			50				
Nellie Wilberg		"	5	1 2	"		150	316	68	~~332~~ 332	~~133~~ 133	22		133				SOLD FOR TAXES
Isaac Ambrose Collins		"	6	2	"		150	224	48	~~424~~ 424	~~169~~ 169	16		169				
Orville Ellen		"	7	3	"		100	300	48	448	~~179~~ 179	16		~~179~~ 179				
Thos. G. Barker		"	8	4	"		150	450	52	652	~~261~~ 261	17		~~261~~ 261				
Mary Erickson		"	9	5	"		100	[illegible]	[illegible]	100	[illegible]		40	40				
~~Emma Hoff~~ Edward & Grace A. Carlson		"	1	3	"		100	250	30	380	~~95~~ 95	10	[illegible]	~~95~~ 95				
~~Ed Erickson~~ Mary Erickson			11	2	No		100	140		240			96	96				
Katherine Zeeb			12	3	yes		70	62		132	33			33				
"			13	4	"		48			48	12			12				
~~Ole Hagen~~ Walter H. & Esther H. Anderson		Carlson N½ of	14	5			50	10		60	15			15				
~~Gilman Martha Hagen~~		" S½ of	15	5			50	150		200	50			50				
~~Edwin E. Anderson~~ Reo E. Anderson			16	6			100	120		220	55			55				
Carl Bruce — Florence Carlson		50' x 126.8' in SE	17	7			60	76		136	34			34				
Ferdinand Zeeb		115' x 126.8' in NE	18	7	Less 50' x 126.8'		100	10		110	~~44~~		44	~~44~~ 44				
Bepoo Swan		N½ of 125' x 115' in W side of	19	7	No		50	300		350			140	140				
A. R. Bailey		S½ of 125' x 115' " " " "	20	7	Yes		50	~~342~~ 324		392	~~98~~			98				
Ben Dennis				8	No		100	200		300	~~120~~		120	120				SOLD FOR TAXES
A. H. McPherson							1778	3045	246	5284	771	82	464	1317				

Valuations by School Districts as Equalized by Department of Taxation: District No. ..... Rate ..... Mills	District No. ..... Rate ..... Mills	District No. ..... Rate ..... Mills	District No. ..... Rate ..... Mills	Rate and Tax Less Homestead Exemption ..... Mills	State Tax on Non-Homestead 2.4 Mills	Total General Tax	Special Taxes	Total Taxes	Paid	When Paid: Month Day Year	Number of Receipt	March Settlement 1945	June Settlement 1945	Penalty	November Settlement 1945	Penalty	Collections to First Monday in January 1946	Penalty	Delinquent on First Monday in January 1946	Penalty	Total Delinquent Tax and Penalty	Remarks
Dollars	Dollars	Dollars	Dollars	$ cts.	$ cts.	$ cts.	$ cts.	$ cts.				$ cts.	$ cts.	$ cts.	$ cts.	$ cts.	$ cts.	$ cts.	$ cts.	$ cts.	$ cts.	
	H 75			1182				1182	PAID IN FULL	MAY 25 1945	4693		1182									
	12			190	04			194	PAID IN FULL	MAY 18 1945	4756		194									
	12			190	04			194												194		
	H 50			788				788	PAID IN FULL	~~MAY 21 1945~~	5261		788									
	H 140			2208				2208	PAID IN FULL	MAY 21 1945	5548		2208									
	H 110			1734				1734	PAID IN FULL	MAY 9 1945	4947		1734									
	H 116			1828				1828	PAID IN FULL	JUN 28 1945	6655		1828									
	H 167			2632				2632	PAID IN FULL	JUN 28 1945	7643		2632									
	40			630	12			642	2nd Half Paid / 1st Half Paid	OCT - 4 1945 / MAY 11 1945	10787 / 4247		321		321							
	H 98			1546				1546	PAID IN FULL	~~MAY 31 1945~~	5546		1546									
	96			1514	28			1542	2nd Half Paid / 1st Half Paid	OCT - 4 1945 / MAY 11 1945	10787 / 4247		840		702							
	H 33			520				520	PAID IN FULL	MAR 10 1945	3291	770										
	H 12			190				190	PAID IN FULL	MAR 19 1945												
	H 16			236				236	PAID IN FULL	JUN 26 1945	7581		1024									
	H 50			788				788	PAID IN FULL	JUN 28 1945												
	H 55			868				868	PAID IN FULL	MAY 23 1945	5381		868									
	H 34			536				536	PAID IN FULL	MAY 7 1945	4209		536									
	44			694	12			706	PAID IN FULL	MAY 3 1945	4960		706									
	H 87			1372				1372	PAID IN FULL	MAY 16 1945	4535		1372									
	H 98			1546				1546	PAID IN FULL	MAY 28 1945	4924		1546									
	120			1892	36			1928	PAID IN FULL	JAN 16 1945	110	1928										
H	1033			23920	188			240.58														
NH	484																					
	1517																					

Abatement #2576

572 Abated

Assessment Roll and Tax List of Platted Real Property in the _____ of _____,

Platted Real Estate Assessed at 40 Per Cent of True and Full Value; Attached Machinery at 33⅓ Per Cent of True and Full Value, Homesteads, up to True and Full Value of $4000, Assessable at 25 Per Cent, Class 3C; Attached Machinery at 33⅓ Per Cent, Class 3; Remainder at 40 Per Cent, Class 4.

Form 3 C. Auditor's Office, Bemidji, Minnesota

	In Whose Name Assessed	To Whom Transferred	Description of Property: Subdivision	Lot	Block	No. School District	Indicate Homestead Yes or No	Assessed Valuation: True and Full Value of Lands Exclusive of Structures and Improvements	Structures & Improvements: True and Full Value of Buildings and Other Structures	True and Full Value of Machinery (remain-ed Attached to Real Estate)	Total True and Full Value of Lands Including all Structures, Improvements and Machinery	Assessed Value of Homesteads up to $1,000 at 25 per cent Class 3C	Assessed Value of Machinery Permanently Attached to Real Estate at 33⅓ per cent Class 3	Assessed Value of Remainder at 40 per cent Class 4	Total Assessed Value of Lands Including all Structures, Improvements and Machinery	Equalized Values: Total Assessed Value as Equalized by the Board of Review	Total Assessed Value as Equalized by the County Board	Total Assessed Value as Equalized by Department of Taxation	Sold for Taxes
								Dollars	Dollars	Dollars	Dollars	Dollars	Dollars	Dollars	Dollars	Dollars	Dollars	Dollars	
1	Ole Broughton		Auditors Plat	9	3	5	Yes	100	100		200	50			50				
2	Ceo Rauen		Auditors Plat	11			No	100			100			40	40				
3	~~Mrs Hughes Thompson~~	~~Mrs Hughes Thompson~~	~~Lot 10 except N 50 ft~~				No	100	220	32	352		11	132	132				SOLD FOR TAXES
											378			152	152				
4	Ceo Rauen		"	11				100	246	32	378	113	11		124				
5	Mary Erickson			1	4		Yes	100	352	32	484	121	11		144				
6	John Olson & Mary Ellen Olson			2			No	32	90		122			49	49				
	~~Bernard Anderson~~	Junior L. & Mary Olson																	
7			Auditors Plat 8'x50'	3			No	40	80		120			48	48				
8	Gertrude Schultz			4			Yes	50	202		252	63			63				
9	Harry Paddock			5			No	40	140		180			72	72				
10	H.C. Bragg			6			Yes	120	380	40	520	130	13		130				
11	Geo Duffman			7			No	100	200		300			120	120				SOLD FOR TAXES
12	John Rice		15'x15' Subdivided 1x2 Lot 6				No	20			20			8	8				SOLD FOR TAXES
13	Harry Paddock		Encroachment S & On Lots 3 & 4 8'x50'	Part			No	~~10~~			~~10~~			~~4~~	~~4~~				
14																			
15																			
16																			
17																			
18																			
19																			
20																			
								902	1990	126	2021	346	46	603	995				

	Valuations by School Districts as Equalized by Department of Taxation: District No. ..... Rate ..... Mills	District No. 2 Rate 66 15 Mills	District No. ..... Rate ..... Mills	District No. ..... Rate ..... Mills	Rate and Tax Less Homestead Exemption ..... Mills	State Tax on Non-Homestead 2.6 Mills	Total General Tax	Special Taxes	Total Taxes	Paid	When Paid: Month Day Year	Number of Receipt	March Settlement 1945	June Settlement 1945	Penalty	November Settlement 1945	Penalty	Collections to First Monday in January 1945	Penalty	Delinquent on First Monday in January 1946	Total Delinquent Tax and Penalty	Remarks
	Dollars	Dollars	Dollars	Dollars	$ cts.	$ cts.	$ cts.	$ cts.	$ cts.				$ cts.	$ cts.	$ cts.	$ cts.	$ cts.	$ cts.	$ cts.	$ cts.	$ cts.	
1	14 50				788				788	PAID IN FULL	OCT 4 1945	10306				788						
2	46				630	12			642	PAID IN FULL	MAY 18 1945	4345		642								
3	139				2192	40			2232	PAID IN FULL	SEP 26 1945	10147				2232	67					
4	149				2350	44			2394	PAID IN FULL	MAY 18 1945	4345		2394								
5	14 124				1954				1954	2nd Half Paid 1st Half Paid	OCT 4 1945 MAY 11 1945	10147 4177		977		977						
6	49				772	14			786	2nd Half Paid 1st Half Paid	OCT 31 1945 JUL 11 1945	11484 4184				778						
7	48				756	14			770	2nd Half Paid 1st Half Paid	OCT 31 1945 JUL 11 1945	11484 4184		778								
8	14 63				994				994	PAID IN FULL	MAY 31 1945	4498		994								
9	72				1126	22			1158	2nd Half Paid 1st Half Paid	SEP 5 1945 JUL 11 1945	9930 4177		579		579						
10	14 133				2096				2096	Part Paid	JUN 6 1945	5859		1098						998	1098	
11	120				1992	36			1928	PAID IN FULL	MAR 19 1945	2859	1928									
12	8				126	02			128	PAID IN FULL	DEC 31 1945	12000						128	10			
13																						
14																						
15																						
16																						
17																						
18																						
19																						
20																						
	14 370 14 14 625 995				15686	184			15870													

Platted Real Estate Assessed at 40 Per Cent of True and Full Value; Attached Machinery at 33⅓ Per Cent of True and Full Value, Homesteads, up to True and Full Value of $4000, Assessable at 25 Per Cent, Class 3C; Attached Machinery at 33⅓ Per Cent, Class 3; Remainder at 40 Per Cent, Class 4.

Form 3 C. Miller-Dietz Company, Minneapolis

	In Whose Name Assessed	To Whom Transferred	Description of Property: Subdivision	Lot	Block	No. School District	Indicate Homestead Yes or No	Assessor's Valuation: True and Full Value of Lands Including Improvements	Structures & Improvements: True and Full Value of Buildings and Other Structures	True and Full Value of Machinery Permanently Attached to Real Estate	Total True and Full Value of All Structures, Improvements and Machinery	Assessed Value of Lands Including all Structures, Improvements and Machinery	Assessed Value of Homesteads up to $4,000 at 25 per cent Class 3C	Assessed Value of Machinery Permanently Attached to Real Estate 33⅓ per cent Class 3	Assessed Value of Remainder at 40 per cent Class 4	Total Assessed Value of Lands Including all Structures, Improvements and Machinery	Equalized Values: Total Assessed Value as Equalized by the Board of Review	Total Assessed Value as Equalized by the County Board	Total Assessed Value Equalized by the Department of Taxation	Sold for Taxes	Remarks
								Dollars	Dollars	Dollars	Dollars	Dollars	Dollars	Dollars	Dollars	Dollars	Dollars	Dollars	Dollars		
1	A. F. & Lillian V. Martin Est.		Angelly's Plat Part of Block 1 Lots 5 Sec 23-142-31	1		5	Yes	200	720		920	~~220~~ 230				230				SOLD FOR TAXES	
2	~~Walter McCarty (Est.) & Florence McCarty~~	R. M. Sundheim		2			"	120	400		~~520~~	130				130					
3	Betsy Malmquist	Alfred Malmquist		3			"	100	80		180	45				45					Assessed in error in previous assessment
4	Alfred Malmquist		N. 50 of 3					50	206		256	64				64					
5	Minnie Simon			4			"	120	700	60	880	~~220~~ 220	20			~~220~~ 220					
6	Paul & Molly Vaugey			5			"	120	160	60	340	~~85~~ 85	20			~~85~~ 85				SOLD FOR TAXES	
7	James & Zelma Naylor			6			"	60	240		300	75				75					
8	Caroline Larson			7			"	120	220		340	85				85					
9	Lucile Smith			8			No	80	120		200				80	80				SOLD FOR TAXES	
10	Wm. & Olga Roberge		all bottom old + New by 3-34	9			"	30	100		130				52	52				SOLD FOR TAXES	
11	Fred J. Eaton & Evelyn Eaton		No. 50 ft. of Lot 9					50	150		200	58			58	58					
12	A. K. McPherson			10	W. of Alley		No	100	240		340				136	136				SOLD FOR TAXES	
13	Edwin Jensen			11	E. " "			60	600	80	740			27	~~296~~ 266	~~296~~ 266					
14	Great Northern Ry., Lessee		Not part of Lots 1, 2 Return 2 Sup. about 2 acres				Yes	52	500		~~552~~	138				138				SOLD FOR TAXES	
15	Anne Steele			11	E. 100 of 12		No	100	200		300				120	120					
16	Mike Steadland			12			"	60			60				24	24				SOLD FOR TAXES	
17	Joseph & Charlotte A. O'Connor			13			Yes	100	200	40	340	75	13		~~85~~	~~85~~ 88					
18	Isaac Cambron Collins		about 1 sq. rod of	14			"	75	250	31	~~356~~ 356 ~~89~~	81	10			91 ~~89~~					
19	State of Minnesota			15																	
20	Carl Berg		Part 14 E. 100 ft. of Lot 16 W. 16 ft. of Lot 15				No	40			40				16	16					
	Carl Berg		15 E. 100 ft. of Lot 16 (vacant)				No	60	170	40	270			13	~~108~~	~~108~~ 105					
								1747	5261	311	7424	1256	103	836	2175						

	Valuations by School Districts as Equalized by Department of Taxation: District No. ..... Rate ..... Mills	District No. ..... Rate ..... Mills	District No. ..... Rate ..... Mills	District No. ..... Rate ..... Mills	Total Taxes	Paid	When Paid	Number of Receipt	March Settlement 1945	June Settlement 1945	Penalty	November Settlement 1945	Penalty	Collections to First Monday in January 1946	Penalty	Delinquent on First Monday in January 1946	Total Delinquent Tax and Penalty	Remarks
	Dollars	Dollars	Dollars	Dollars	$ cts.				$ cts.	$ cts.	$ cts.	$ cts.	$ cts.	$ cts.	$ cts.	$ cts.	$ cts.	
1	H 230				36 26	2nd Half Paid	NOV 3 1945	1094										
2	H 130				20 80	1st Half Paid	MAY 21 1945	4307		18 13		18 13						
3	H 109				17 18	PAID IN FULL	MAY 18 1945	4752		20 50						17 18	X 18 90	
4																		
5	H 225				35 48	PAID IN FULL	JUN 27 1945	7613		35 48								
6	H 90				14 18											14 18		
7	H 75				11 82													
8	H 85				13 40	PAID IN FULL	JUL 2 1945	8319		11 82	24							
9	80				12 62	2nd Half Paid	NOV 8 1945	11371				6 70						
						1st Half Paid	JUN 1 1945	6001		6 70								
						2nd Half Paid	NOV 9 1945	11336				6 43						
10	52				8 20	1st Half Paid	JAN 24 1945	3933	6 43									
11	H 58 52				9 14	PAID IN FULL	APR 5 1945	3260		8 20								
						PAID IN FULL	MAY 31 1945	5797		9 14								
12	136				21 44	PAID IN FULL	MAR 28 1945	3557	8 36									
13	291				45 88	PAID IN FULL	SEP 6 1945	9952				21 84	66					
14	H 138				21 76	PAID IN FULL	MAY 22 1945	5268		46 94								
15	120				18 92	PAID IN FULL	MAY 22 1945	5269		21 76								
16	24				3 78	PAID IN FULL	MAY 21 1945	4403		19 28								
17	H 88				13 88	PAID IN FULL	OCT - 3 1945	10279				3 86	14					
18	H 16 H 94				~~2 57~~ 2 56 ~~14 34~~	PAID IN FULL	OCT 2 1945	10434				13 88	41					
						PAID IN FULL	AUG 7 1945	9345				2 56	Interest					
19																		
20	16				2 52	PAID IN FULL	JUN 25 1945	7151		2 56								
	105				~~16 86~~ 16 85	PAID IN FULL	JUN 25 1945	7151		16 85								
					346 06					346 06	2 60							

Assessment Roll and Tax List of Platted Real Property in the _____ of _____,

Platted Real Estate Assessed at 40 Per Cent of True and Full Value; Attached Machinery at 33⅓ Per Cent of True and Full Value, Homesteads, up to True and Full Value of $4000, Assessable at 25 Per Cent, Class 3C; Attached Machinery at 33⅓ Per Cent, Class 3; Remainder at 40 Per Cent, Class 4.

Form 3 C Miller Data Service, Minneapolis

	In Whose Name Assessed	To Whom Transferred	Description of Property: Subdivision	Lot	Block	No. School District	Indicate Homestead Yes or No	Assessor's Valuation: True and Full Value of Lands Exclusive of Structures and Improvements (Dollars)	Structures & Improvements: True and Full Value of Buildings and Other Structures (Dollars)	True and Full Value of Machinery Permanently Attached to Real Estate (Dollars)	Total True and Full Value of Lands Including all Improvements and Machinery (Dollars)	Assessed Value of Homesteads, up to $4000 at 25 per cent Class 3C	Assessed Value of Machinery Permanently Attached to Real Estate at 33⅓ per cent Class 3	Assessed Value of Remainder at 40 per cent Class 4	Total Assessed Value of Lands Including all Improvements and Machinery (Dollars)	Equalized Values: Total Assessed Value as Equalized by the Board of Review (Dollars)	Total Assessed Value as Equalized by the County Board (Dollars)	Total Assessed Value as Equalized by the Department of Taxation (Dollars)	Sold for Taxes	Remarks
1	Carl F. Berg		Tudors Plat (about 2 acres)	16	E of Oak 5	70		40			40			16	16					
2	~~Harvey Case~~	Emma Dorthy	7 Hyp 17			66		100	100		200	50		~~50~~	50					
3	Morris Bowman		Bal of 17 + all of 18			"		80	100	40	220	~~44~~ 55	13		~~53~~ 55				SOLD FOR TAXES	
	~~Edward & Susan~~	Robert C. & Alletta E. Haring	19			"		100	140		240	60			60					
5	Jared & Eleanor Budde		20			"		300	340	40	680	160 ~~170~~	13		173 ~~170~~					
6	Gage C. Andrus		21			70		100			100			40	40					
7	Cecil M. Dickinson		22			66		200	630	50	880	225 ~~220~~	17		225 ~~220~~					
8	F. W. & Cora Dickinson		23			70		100	400		500			200	200					
9	Gage C. Andrus		24			70		100	250		350			140	140					
10	Larry E. Simon		25			"		100			100			40	40					
11			26 transferred to Walker Village																	
12																				
13																				
14																				
15																				
16																				
17																				
18																				
19																				
20								1720	1960	130	3810	523	43	436	1002					

Cass County, Minnesota, for Taxes for the Year 1944.

	Valuations by School Districts as Equalized by Department of Taxation: District No. ..... Rate ..... Mills (Dollars)	District No. 2 Rate 15 Mills (Dollars)	District No. ..... Rate ..... Mills (Dollars)	District No. ..... Rate ..... Mills (Dollars)	Rate and Tax Less Homestead Exemption ..... Mills ($ cts.)	State Tax on Non-Homestead 2.16 Mills ($ cts.)	Total General Tax ($ cts.)	Special Taxes ($ cts.)	Total Taxes ($ cts.)		Paid: When Paid Month Day Year	Number of Receipt	March Settlement 1945 ($ cts.)	June Settlement 1945 ($ cts.)	Penalty ($ cts.)	November Settlement 1945 ($ cts.)	Penalty ($ cts.)	Collections to First Monday in January 1946 ($ cts.)	Penalty ($ cts.)	Delinquent as First Monday in January 1946 ($ cts.)	Total Delinquent Tax and Penalty ($ cts.)	Remarks
1		16			252	04			256	1	PAID IN FULL JUL 16 1945	9084		256								
2		4 50			788				788	2	PAID IN FULL FEB 14 1945	1130	788									
3		4 58			914				914	13										914		
4		4 60			946				946	4	PAID IN FULL MAY 11 1945	3977		946								
5		4 173			2728				2728	5	PAID IN FULL MAY 28 1945	4857		2728								
6		40			630	12			642	6	PAID IN FULL JUN 27 1945	7630		642								
7		4 225			3548				3548	7	2nd Half Paid OCT 23 1945 / 1st Half Paid MAY 12 1945	4636 / 4777		3548		3548						
8		200			3154	58			3212	8	2nd Half Paid OCT 23 1945 / 1st Half Paid MAY 12 1945											
9		140			2208	42			2250	9	PAID IN FULL JUN 27 1945	7630		2250								
10		40			630	12			642	10	PAID IN FULL MAY 21 1945	4607		642								
11										11												
12										12												
13										13												
14										14												
15										15												
16										16												
17										17												
18										18												
19										19												
20	H 566 / NH 436 / 1002				15798	128			15926	20												

Assessment Roll and Tax List of Platted Real Property in the _____ of _____,

Platted Real Estate Assessed at 40 Per Cent of True and Full Value; Attached Machinery at 33⅓ Per Cent of True and Full Value, Homesteads, up to True and Full Value of $4000, Assessable at 25 Per Cent, Class 3C; Attached Machinery at 33⅓ Per Cent, Class 3; Remainder at 40 Per Cent, Class 4.

FORM 5 C. WILLIS-BOYD COMPANY, MINNEAPOLIS

	IN WHOSE NAME ASSESSED	TO WHOM TRANSFERRED	DESCRIPTION OF PROPERTY: SUBDIVISION	Lot	Block	No. S. Bend District	Indicate Homestead Yes or No	ASSESSOR'S VALUATION: True and Full Value of Lands Exclusive of Structures and Improvements (Dollars)	Structures & Improvements: True and Full Value of Buildings and Other Structures (Dollars)	True and Full Value of Structures Permanently Attached to Real Estate (Dollars)	Total True and Full Value of Lands Including all Structures, Improvements and Machinery (Dollars)	Assessed Value of Homesteads: up to $4,000 at 25 per cent Class 3C (Dollars)	Assessed Value of Machinery Permanently Attached to Real Estate at 33⅓ per cent Class 3 (Dollars)	Assessed Value of Remainder at 40 per cent Class 4 (Dollars)	Total Assessed Value of Lands Including all Structures, Improvements and Machinery (Dollars)	EQUALIZED VALUES: Total Assessed Value as Equalized by the Board of Review (Dollars)	Total Assessed Value as Equalized by the County Board (Dollars)	Total Assessed Value as Equalized by the Department of Taxation (Dollars)	SOLD FOR TAXES
	~~Thomas C. Bates~~	Mary A. Ray	Chippewa Park Lot 2 Sec 16-143-31	1		5	No	40			40			16	16				SOLD FOR TAXES
	Edith M. Mepham			2			"	40			40			16	16				
	"			3			"	40			40			16	16				
	Joseph & Elizabeth M. Bridgman			4			Yes	40	400		440	110			110				
	"	"		5			"	30	150		180	45			45				
	"	"		6			"	30	150		180	45			45				
	"	"		7			"	30	74		104	26			26				
	"	"		8			"	32			32	8			8				
	Edith M. Mepham			9			No	40			40			16	16				
	"			10			"	40			40			16	16				
	"			11			"	40			40			16	16				
	"			12			"	40			40			16	16				
13																			
14																			
15																			
16																			
17																			
18																			
19																			
20																			
								1442	774		1916	224		112	346				

	VARIATIONS BY SCHOOL DISTRICTS AS EQUALIZED BY DEPARTMENT OF TAXATION: District No. ..... Rate ..... Mills	District No. 2 Rate 15 Mills	District No. ..... Rate ..... Mills	District No. ..... Rate ..... Mills	Rate and Tax Less Homestead Exemption ..... Mills	State Tax on Non-Homestead 2.84 Mills	TOTAL GENERAL TAX	SPECIAL TAXES	TOTAL TAXES		PAID	WHEN PAID (Month Day Year)	Number of Receipt	March Settlement 1945	June Settlement 1945	Penalty	November Settlement 1945	Penalty	Collections to First Monday in January 1946	Penalty	Delinquent on First Monday in January 1946	Total Delinquent Tax and Penalty	REMARKS
	Dollars	Dollars	Dollars	Dollars	$ cts.	$ cts.	$ cts.	$ cts.	$ cts.					$ cts.	$ cts.	$ cts.	$ cts.	$ cts.	$ cts.	$ cts.	$ cts.	$ cts.	
1		16			252	04			256	1	PAID IN FULL	FEB 24 1945	1801	256									
2		16			252	04			256	2	PAID IN FULL	JUN 28 1945											
3		16			252	04			256	3	PAID IN FULL	JUN 28 1945	7576		51								
4	H 110				1734				1734	4	2nd Half Paid	SEP 12 1945											
5	H 45				710				710	5	2nd Half Paid	SEP 12 1945											
6	H 45				710				710	6	2nd Half Paid	SEP 12 1945	9224		18 45		18 45						
7	H 26				410				410	7	2nd Half Paid	SEP 12 1945											
8	H 8				126				126	8	2nd Half Paid	SEP 12 1945											
9		16			252	04			256	9	PAID IN FULL	JUN 28 1945											
10		16			252	04			256	10	PAID IN FULL	JUN 28 1945											
11		16			252	04			256	11	PAID IN FULL	JUN 28 1945	7576		10 24								
12		16			252	04			256	12	PAID IN FULL	JUN 28 1945											
13										13													
14										14													
15										15													
16										16													
17										17													
18										18													
19										19													
20										20													
	H 234 NH 112 346				5454	28			5482														

Assessment Roll and Tax List of Platted Real Property in the ..... of .....

Platted Real Estate Assessed at 40 Per Cent of True and Full Value; Attached Machinery at 33⅓ Per Cent of True and Full Value, Homesteads, up to True and Full Value of $4000, Assessable at 25 Per Cent, Class 3C; Attached Machinery at 33⅓ Per Cent, Class 3; Reminder at 40 Per Cent, Class 4.

Form 1 C [illegible]

	IN WHOSE NAME ASSESSED	TO WHOM TRANSFERRED	DESCRIPTION OF PROPERTY: SUBDIVISION	Lot	Block	No. of Sch. District	Indicate Homestead Yes or No	ASSESSOR'S VALUATION: True and Full Value of All Exclusive of Structures and Improvements (Dollars)	STRUCTURES & IMPROVEMENTS: True and Full Value of All Other Structures (Dollars)	True and Full Value of Machinery Permanently Attached to Real Estate (Dollars)	Total True and Full Value of Land Including All Structures, Improvements, and Machinery (Dollars)	Assessed Value of Homestead Up to $4000 at 25 per cent Class 3C (Dollars)	Assessed Value of Machinery Permanently Attached to Real Estate at 33⅓ per cent Class 3 (Dollars)	Assessed Value of Remainder at 40 per cent Class 4 (Dollars)	Total Assessed Value of Lands Including all Structures, Improvements and Machinery (Dollars)	EQUALIZED VALUES: Total Assessed Value as Equalized by the Board of Review (Dollars)	Total Assessed Value as Equalized by the County Board (Dollars)	Total Assessed Value as Equalized by the State Department of Taxation (Dollars)	SOLD FOR TAXES
			Kabekona Springs																
1	Ella Bradrian			13	4	5	No	50			50			20	20				
2	"			14			"	50			50			20	20				
3																			
4																			
5																			
6																			
7																			
8																			
9																			
10																			
11																			
12																			
13																			
14																			
15																			
16																			
17																			
18																			
19																			
20								100			100			40	40				

Cass County, Minnesota, for Taxes for the Year 1944.

	VALUATIONS BY SCHOOL DISTRICTS AS EQUALIZED BY DEPARTMENT OF TAXATION: District No. 20 Rate 15 Mills	District No. ..... Rate ..... Mills	District No. ..... Rate ..... Mills	District No. ..... Rate ..... Mills	Rate and Tax Less Homestead Exemption ..... Mills	State Tax on Non-Homestead 2.94 Mills	TOTAL GENERAL TAX	SPECIAL TAXES				TOTAL TAXES		PAID	WHEN PAID Month Day Year	Number of Receipt	March Settlement 1945	June Settlement 1945	Penalty	November Settlement 1945	Penalty	Collections to First Monday in January 1946	Penalty	Delinquent on First Monday in January 1946	Total Delinquent Tax and Penalty	REMARKS
	Dollars	Dollars	Dollars	Dollars	$ cts.	$ cts.	$ cts.	$ cts.	$ cts.	$ cts.	$ cts.	$ cts.				$ cts.	$ cts.	$ cts.	$ cts.	$ cts.	$ cts.	$ cts.	$ cts.	$ cts.	$ cts.	
1		20			316	06						322	1	PAID IN FULL	JUN 26 1945			644								
2		20			316	06						322	2	PAID IN FULL	JUN 26 1945	7582										
3													3													
4													4													
5													5													
6													6													
7													7													
8													8													
9													9													
10													10													
11													11													
12													12													
13													13													
14													14													
15													15													
16													16													
17													17													
18													18													
19													19													
20													20													
	NH	40			632	12						644														

Assessment Roll and Tax List of Platted Real Property in the _____ of _____, Cass County, Minnesota, for Taxes for the Year 1944.

Platted Real Estate Assessed at 40 Per Cent of True and Full Value; Attached Machinery at 33⅓ Per Cent of True and Full Value, Homesteads, up to True and Full Value of $4000, Assessable at 25 Per Cent, Class 3C; Attached Machinery at 33⅓ Per Cent, Class 3; Remainder at 40 Per Cent, Class 4.

FORM 5 C BLUE-BATH BINDERY, BINGHAMTON

In Whose Name Assessed	To Whom Transferred	Description of Property: Subdivision	Lot	Block	No. School District	Indicate Homestead Yes or No	Assessor's Valuation: True and Full Value of Lands Exclusive of Structures and Improvements (Dollars)	Structures & Improvements: True and Full Value of Buildings and Other Structures (Dollars)	True and Full Value of Machinery Permanently Attached to Real Estate (Dollars)	Total True and Full Value of Lands Including all Structures, Improvements and Machinery (Dollars)	Assessed Value of Homesteads up to $4,000 at 25 per cent Class 3C (Dollars)	Assessed Value of Machinery Permanently Attached to Real Estate at 33⅓ per cent Class 3 (Dollars)	Assessed Value of Remainder at 40 per cent Class 4 (Dollars)	Total Assessed Value of Lands Including all Structures, Improvements and Machinery (Dollars)	Equalized Values: Total Assessed Value as Equalized by the Board of Review (Dollars)	Total Assessed Value as Equalized by the County Board (Dollars)	Total Assessed Value as Equalized by the Department of Taxation (Dollars)	Sold for Taxes
		Eyeway																
E. H. Moore			1	1	5	No	20			20			8	8				SOLD FOR TAXES
"			2			"	20			20			8	8				SOLD FOR TAXES
Mrs Eleanor Vagelbach & W. F. Geldner			3			"	40	250	500	290			116	116				
E. H. Moore			4			"	40			40			16	16				
"			5			"	40			40			16	16				
"			6			"	40	300	500	340			136	136				
"			7			"	40			40			16	16				
W. F. & Eva Brown			8			"	40			40			16	16				
" "			9			No	40	250	500	290			116	116				
" "			10			"	40			40			16	16				
J. M. & Sue M. Lockman, Kloft & Ford O. Geldner			11			"	40	250	500	290			116	116				
" " " "			12			"	40			40			16	16				
" " " "		S. 75' of Lots 11 & 12	13			"	30			30			12	12				
E. H. Moore		N. 25' of 11 & 12	14			"	30			30			12	12				
W. F. & Eva Brown		Rel. of 11 & 12	15			"	30			30			12	12				
Mrs Eleanor Vagelbach & W. F. Geldner		(50' x 140' W of Lot 1-2-3)	16	13		"	50			50			20	20				
Mrs J. M. Lockman, Kloft & Ford O. Geldner			17	1	2	"	40			40			16	16				
" " "			18	2		"	40			40			16	16				
Nathaniel C. & Bertha Bennett			19	3		"	40			40			16	16				
Nathaniel C. Bennett			20	4		"	40	120		160			64	64				
							740	1170		1910			764	764				

Cass County, Minnesota, for Taxes for the Year 1944.

	Valuations by School Districts as Equalized by Department of Taxation: District No. ..... Rate ..... Mills	District No. 5 Rate 157 Mills	District No. ..... Rate ..... Mills	District No. ..... Rate ..... Mills	Rate and Tax Less Homestead Exemption ..... Mills	State Tax on Non-Homestead 2.94 Mills	Total General Tax	Special Taxes	Total Taxes		Paid	When Paid Month Day Year	Number of Receipt	March Settlement 1945	June Settlement 1945	Penalty	November Settlement 1945	Penalty	Collections to First Monday in January 1946	Penalty	Delinquent on First Monday in January 1946	Penalty	Total Delinquent Tax and Penalty	Remarks
	Dollars	Dollars	Dollars	Dollars	$ cts.	$ cts.	$ cts.	$ cts.	$ cts.					$ cts.	$ cts.	$ cts.	$ cts.	$ cts.	$ cts.	$ cts.	$ cts.	$ cts.	$ cts.	
1		8			126	02			128	1	PAID IN FULL	SEP 14 1945	10027				256 08							
2		8			126	02			128	2	PAID IN FULL	SEP 14 1945												
3		116			1828	34			1862	3	PAID IN FULL	JUL 19 1945	9127		1862 37									
4		16			252	04			256	4	PAID IN FULL	JUN 28 1945												
5		16			252	04			256	5	PAID IN FULL	JUN 28 1945												
6		136			2144	40			2184	6	PAID IN FULL	JUN 28 1945	5844		2184									
7		16			252	04			256	7	PAID IN FULL	JUN 28 1945												
8		16			252	04			256	8	PAID IN FULL	JUN 4 1945												
9		116			1828	34			1862	9	PAID IN FULL	JUN 4 1945	5845		2378									
10		16			252	04			256	10	PAID IN FULL	JUN 4 1945												
11		116			1828	34			1862	11	PAID IN FULL	MAY 21 1945												
12		16			252	04			256	12	PAID IN FULL	MAY 21 1945	5259		231 2									
13		12			190	04			194	13	PAID IN FULL	MAY 21 1945												
14		12			190	04			194	14	PAID IN FULL	JUN 28 1945	7594		194									
15		12			190	04			194	15	PAID IN FULL	JUN 4 1945	5835		194									
16		20			316	06			322	16	PAID IN FULL	JUL 19 1945	9147		322	0.5								
17		16			252	04			256	17	PAID IN FULL	MAY 21 1945	5259		512									
18		16			252	04			256	18	PAID IN FULL	MAY 21 1945												
19		16			252	04			256	19	PAID IN FULL	JUN 28 1945	7622		256									
20		64			1010	20			1030	20	PAID IN FULL	JUN 28 1945			1030									
	NH	764			12044	220			12264															

Assessment Roll and Tax List of Platted Real Property in the _____ of _____ Cass County, Minnesota, for Taxes for the Year 1944.

Platted Real Estate Assessed at 40 Per Cent of True and Full Value; Attached Machinery at 33⅓ Per Cent of True and Full Value, Homesteads, up to True and Full Value of $4000, Assessable at 25 Per Cent, Class 3C; Attached Machinery at 33⅓ Per Cent, Class 3; Remainder at 40 Per Cent, Class 4.

Form 3 C

In Whose Name Assessed	To Whom Transferred	Description of Property: Subdivision	Lot	Block	No. School District	Indicate Homestead Yes or No	Assessor's Valuation: True and Full Value of Lands Exclusive of Structures and Improvements (Dollars)	Structures & Improvements: True and Full Value of Buildings and Other Structures (Dollars)	True and Full Value of Machinery Permanently Attached to Real Estate (Dollars)	Total True and Full Value of Lands Including all Structures, Improvements and Machinery (Dollars)	Assessed Value of Homesteads up to $4000 at 25 per cent Class 3C (Dollars)	Assessed Value of Machinery Permanently Attached to Real Estate at 33⅓ per cent Class 3 (Dollars)	Assessed Value of Remainder at 40 per cent Class 4 (Dollars)	Total Assessed Value of Lands Including all Structures, Improvements and Machinery (Dollars)	Equalized Values: Total Assessed Value as Equalized by the Board of Review (Dollars)	Total Assessed Value as Equalized by the County Board (Dollars)	Total Assessed Value as Equalized by the Department of Taxation (Dollars)	Sold for Taxes
		Ojibway																
Nathaniel C. Bennett			1	3	3	No	40	250		290			116	116				
N. C. Bennett			2		"	"	40			40			16	16				
Nathaniel Cobb Bennett & Butler Bennett			3		"	"	40			40			16	16				
N. C. Bennett			4		"	"	40			40			16	16				
"			5		"	"	40			40			16	16				
"			6		"	"	40			40			16	16				
"		Lake Pentagon Improvement Lots 3 & 4	7	2	"	"	40			110			16	16				
			8															
			9															
			10															
			11															
			12															
			13															
			14															
			15															
			16															
			17															
			18															
			19															
			20															
							280	250		530			212	212				

Line	Valuations by School Districts as Equalized by Department of Taxation: District No. ..... Rate ..... Mills (Dollars)	District No. 3 Rate 24 Mills (Dollars)	District No. ..... Rate ..... Mills (Dollars)	District No. ..... Rate ..... Mills (Dollars)	Rate and Tax Less Homestead Exemption ..... Mills ($ cts.)	State Tax on Non-Homestead 2.9 Mills ($ cts.)	Total General Tax ($ cts.)	Special Taxes ($ cts.)	Total Taxes ($ cts.)	Paid	When Paid: Month Day Year	Number of Receipt	March Settlement 1945 ($ cts.)	June Settlement 1945 ($ cts.)	Penalty ($ cts.)	November Settlement 1945 ($ cts.)	Penalty ($ cts.)	Collections to First Monday in January 1946 ($ cts.)	Penalty ($ cts.)	Delinquent on First Monday in January 1946 ($ cts.)	Total Delinquent Tax and Penalty ($ cts.)	Remarks
1		116			1828	34			1862	PAID IN FULL	JUN 28 1945			1862	✓							
2		16			252	04			256	PAID IN FULL	JUN 28 1945											
3		16			252	04			256	PAID IN FULL	JUN 28 1945											
4		16			252	04			256	PAID IN FULL	JUN 28 1945	7653		1280	✓							
5		16			252	04			256	PAID IN FULL	JUN 28 1945											
6		16			252	04			256	PAID IN FULL	JUN 28 1945											
7		16			252	04			256	PAID IN FULL	JUN 28 1945			256	✓							
8																						
9																						
10																						
11																						
12																						
13																						
14																						
15																						
16																						
17																						
18																						
19																						
20																						
	NH	212			3340	58			3398													

Assessment Roll and Tax List of Platted Real Property in the ..... of ..... Cass County, Minnesota, for Taxes for the Year 1944.

Platted Real Estate Assessed at 40 Per Cent of True and Full Value; Attached Machinery at 33⅓ Per Cent of True and Full Value, Homesteads, up to True and Full Value of $4000, Assessable at 25 Per Cent, Class 3C; Attached Machinery at 33⅓ Per Cent, Class 3; Remainder at 40 Per Cent, Class 4.

Form 3 C. PAUL-DATA COMPANY, MINNEAPOLIS

In Whose Name Assessed	To Whom Transferred	Description of Property: Subdivision	Lot	Block	No. School District	Indicate Homestead Yes or No	Assessor's Valuation: True and Full Value of Lands Exclusive of Structures and Improvements	Structures & Improvements: True and Full Value of Buildings and Other Structures	True and Full Value of Machinery Permanently Attached to Real Estate	Total True and Full Value of Lands Including all Structures, Improvements and Machinery	Assessed Value of Homesteads up to $4,000 at 25 per cent Class 3C	Assessed Value of Machinery Permanently Attached to Real Estate at 33⅓ per cent Class 3	Assessed Value of Remainder at 40 per cent Class 4	Total Assessed Value of Lands Including all Structures, Improvements and Machinery	Equalized Values: Total Assessed Value as Equalized by the Board of Review	Total Assessed Value as Equalized by the County Board	Total Assessed Value as Equalized by the Department of Taxation	Sold for Taxes
							Dollars	Dollars	Dollars	Dollars	Dollars	Dollars	Dollars	Dollars	Dollars	Dollars	Dollars	
Chas G Ball		Ball's 1st Add to Pillsbury Park on Lake Inez Beach 11.48 acs of lot 7 Sec 35 W-31	1	1	3	Yes	50			50			20	20				
"			2			"	50			50			20	20				
"			3	3		"	50			50			20	20				
"			4	4		"	50			50			20	20				
"			5	5		"	50			50			20	20				
"			6	6		"	50			50			20	20				
"			7	7		"	50			50			20	20				
"			8	8		"	50			50			20	20				
"			9	9		"	50			50			20	20				
"			10	10		"	50			50			20	20				
"			11	12		"	50			50			20	20				
"			12	2		"	50			50			20	20				
"			13	3		"	50			50			20	20				
Warren & Patrick B Hanson			14	1		"	50	120		170			68	68				SOLD FOR TAXES
Chas Ball			15	5		"	50	150		200			80	80				
"			16	6		"	50			50			20	20				
			17															
			18															
			19															
			20															
							800	270		1070			428	428				

	Validations by School Districts as Equalized by Department of Taxation: District No. ..... Rate ..... Mills	District No. 2 Rate 15 Mills	District No. ..... Rate ..... Mills	District No. ..... Rate ..... Mills	Rate and Tax Less Homestead Exemption ..... Mills	State Tax on Non-Homestead 24 Mills	Total General Tax	Special Taxes	Total Taxes		Paid	When Paid (Month Day Year)	Number of Receipt	March Settlement 1945	June Settlement 1945	Penalty	November Settlement 1945	Penalty	Collections to First Monday in January 1946	Penalty	Delinquent on First Monday in January 1946	Total Delinquent Tax and Penalty	Remarks
	Dollars	Dollars	Dollars	Dollars	$ cts.	$ cts.	$ cts.	$ cts.	$ cts.					$ cts.	$ cts.	$ cts.	$ cts.	$ cts.	$ cts.	$ cts.	$ cts.	$ cts.	
1		20			316	06			322	1	PAID IN FULL	APR 21 1945											
2		20			316	06			322	2	PAID IN FULL	APR 21 1945	4085		3220								
3		20			316	06			322	3	PAID IN FULL	APR 21 1945											
4		20			316	06			322	4	PAID IN FULL	APR 21 1945											
5		20			316	06			322	5	PAID IN FULL	APR 21 1945											
6		20			316	06			322	6	PAID IN FULL	APR 21 1945											
7		20			316	06			322	7	PAID IN FULL	APR 21 1945											
8		20			316	06			322	8	PAID IN FULL	APR 21 1945											
9		20			316	06			322	9	PAID IN FULL	APR 21 1945											
10		20			316	06			322	10	PAID IN FULL	APR 21 1945											
11		20			316	06			322	11	PAID IN FULL	APR 21 1945											
12		20			316	06			322	12	PAID IN FULL	APR 21 1945	4084		9660								
13		20			316	06			322	13	PAID IN FULL	APR 21 1945											
14		68			1072	20			1092	14	PAID IN FULL	MAY 26 1945	9616				1092 22						
15		80			1262	24			1286	15	PAID IN FULL	APR 21 1945											
16		20			316	06			322	16	PAID IN FULL	APR 21 1945	4085		1608								
17										17													
18										18													
19										19													
20										20													
	N.H.	428			6758	128			6886														

Assessment Roll and Tax List of Platted Real Property in the ..... of 19

Platted Real Estate Assessed at 40 Per Cent of True and Full Value; Attached Machinery at 33⅓ Per Cent of True and Full Value, Homesteads, up to True and Full Value of $4000, Assessable at 25 Per Cent, Class 3C; Attached Machinery at 33⅓ Per Cent, Class 3; Remainder at 40 Per Cent, Class 4.

Form 5 C. Auditor's Office Duplicate, Submitted

Cass County, Minnesota, for Taxes for the Year 1944.

	In Whose Name Assessed	To Whom Transferred	Description of Property: Subdivision	Lot	Block	No. School District	Indicate Homestead Yes or No	Assessor's Valuation: True and Full Value of Lands Exclusive of Structures and Improvements (Dollars)	Structures & Improvements: True and Full Value of Buildings and Other Structures (Dollars)	True and Full Value of Machinery Permanently Attached to Real Estate (Dollars)	Total True and Full Value of Lands Including all Structures, Improvements and Machinery (Dollars)	Assessed Value of Homesteads up to $4,000 at 25 per cent Class 3C (Dollars)	Assessed Value of Machinery Permanently Attached to Real Estate at 33⅓ per cent Class 3 (Dollars)	Assessed Value of Remainder at 40 per cent Class 4 (Dollars)	Total Assessed Value of Lands Including all Structures, Improvements and Machinery (Dollars)	Equalized Values: Total Assessed Value as Equalized by the Board of Review (Dollars)	Total Assessed Value as Equalized by the County Board (Dollars)	Total Assessed Value as Equalized by the Department of Taxation (Dollars)	Sold for Taxes
	Chas. E. Bell		Gitche Gumee Beach	1	1	5	No	50			50			20	20				
	"			2	2		"	50			50			20	20				
				3	3		"	50			50			20	20				
	Lewis B. & Janet E. Thurman			4	4		"	50	200		250			100	100				
	R. C. Wilson			5	5		No	50	100		150			60	60				
	Charles J. & Helen Agnes Reddy			6	6		"	50	100		150			60	60				
	L. G. Bassett			7	7		"	50	250		300			120	120				
	J. R. Harrison			8	8		"	50	120		170			68	68				
	John S. Cary			9	9		"	50	60		110			44	44				
	G. L. & A. D. Mackey			10	10		"	50	220		270			108	108				
	Gladys Munneke			11	11		"	50	80		130			52	52				
	Vera Howard Partch			12	12		"	50			50			20	20				
13																			
14																			
15																			
16																			
17																			
18																			
19																			
20																			
								600	1130		1730			692	692				

	Valuations by School Districts as Equalized by Department of Taxation: District No. ..... Rate ..... Mills	District No. 2 Rate 15.4 Mills	District No. ..... Rate ..... Mills	District No. ..... Rate ..... Mills	Rate and Tax Less Homestead Exemption ..... Mills	State Tax on Non-Homestead 2.94 Mills	Total General Tax	Special Taxes	Total Taxes	Paid	When Paid: Month Day Year	Number of Receipt	March Settlement 1945	June Settlement 1945	Penalty	November Settlement 1945	Penalty	Collections to First Monday in January 1946	Penalty	Delinquent on First Monday in January 1946	Total Delinquent Tax and Penalty	Remarks
	Dollars	Dollars	Dollars	Dollars	$ cts.	$ cts.	$ cts.	$ cts.	$ cts.				$ cts.	$ cts.	$ cts.	$ cts.	$ cts.	$ cts.	$ cts.	$ cts.	$ cts.	
1		20			316	06			322	1	PAID IN FULL APR 21 1945											
2		20			316	06			322	2	PAID IN FULL APR 21 1945	4085		966								
3		20			316	06			322	3	PAID IN FULL APR 21 1945											
4		100			1576	30			1606	4	PAID IN FULL JUN 27 1945	7626		1600								
5		60			946	18			964	5	PAID IN FULL MAY 21 1945	4388		964								
6		60			946	18			964	6	PAID IN FULL JAN 26 1945	3558	964									
7		120			1892	36			1928	7	PAID IN FULL JUL 26 1945	4569		1		1928	39					
8		68			1072	20			1092	8	PAID IN FULL JUN 26 1945	7623		1092								
9		44			694	12			706	9	PAID IN FULL FEB 24 1945	1653	706									
10		108			1702	32			1734	10	PAID IN FULL JUN 26 1945	7610		1734								
11		52			820	16			836	11	PAID IN FULL MAR 23 1945	7684	836									
12		20			316	06			322	12											322 & 354	
13										13												
14										14												
15										15												
16										16												
17										17												
18										18												
19										19												
20										20												
	NH	692			10912	206			11118													

Assessment Roll and Tax List of Platted Real Property in the _____ of _____,

Platted Real Estate Assessed at 40 Per Cent of True and Full Value; Attached Machinery at 33⅓ Per Cent of True and Full Value, Homesteads, up to True and Full Value of $4000, Assessable at 25 Per Cent, Class 3C; Attached Machinery at 33⅓ Per Cent, Class 3; Remainder at 40 Per Cent, Class 4.

Form 5. C. Gauer-Betz Bindery, Minneapolis

In Whose Name Assessed	To Whom Transferred	Description of Property: Subdivision	Lot	Block	No. S. Incl. District	Indicate Homestead Yes or No	True and Full Value of Lands Exclusive of Structures and Improvements (Dollars)	Structures & Improvements: True and Full Value of Buildings and Other Structures (Dollars)	True and Full Value of Machinery Permanently Attached to Real Estate (Dollars)	Total True and Full Value of Lands Including all Structures, Improvements and Machinery (Dollars)	Assessed Value of Homesteads up to $4,000 at 25 per cent Class 3C (Dollars)	Assessed Value of Machinery Permanently Attached to Real Estate at 33⅓ per cent Class 3 (Dollars)	Assessed Value of Remainder at 40 per cent Class 4 (Dollars)	Total Assessed Value of Lands Including all Structures, Improvements and Machinery (Dollars)	Equalized Values: Total Assessed Value Equalized by the Board of Review (Dollars)	Total Assessed Value Equalized by the County Board (Dollars)	Total Assessed Value as Equalized by the Department of Taxation (Dollars)	Sold for Taxes
Fred Lewkins		Breezy Point Part of Lot 4-5 - Sec 05 - 143 - 31	1	1			50			50			20	20				SOLD FOR TAXES
"			2	2			50			50			20	20				SOLD FOR TAXES
"			3	3			50			50			20	20				SOLD FOR TAXES
"			4	4			50			50			20	20				SOLD FOR TAXES
"			5	5			50			50			20	20				SOLD FOR TAXES
"			6	6			50			50			20	20				SOLD FOR TAXES
"			7	7			50			50			20	20				SOLD FOR TAXES
"			8	8			50			50			20	20				SOLD FOR TAXES
"			9	9			50			50			20	20				SOLD FOR TAXES
"			10	10			50			50			20	20				SOLD FOR TAXES
"			11	11			50			50			20	20				SOLD FOR TAXES
"			12	12			50			50			20	20				SOLD FOR TAXES
"			13	13			50			50			20	20				SOLD FOR TAXES
"			14	14			50			50			20	20				SOLD FOR TAXES
"			15	15			50			50			20	20				SOLD FOR TAXES
"			16	16			50			50			20	20				SOLD FOR TAXES
"			17	17			50			50			20	20				SOLD FOR TAXES
"			18	18			50			50			20	20				SOLD FOR TAXES
R. A. Aitken			19	19			50	240		290			116	116				
			20															
							900	240		1190			476	476				

	Valuations by School Districts as Equalized by Department of Taxation: District No. ..... Rate ..... Mills	District No. 2 Rate 15 Mills	District No. ..... Rate ..... Mills	District No. ..... Rate ..... Mills	Rate and Tax Less Homestead Exemption ..... Mills	State Tax on Non-Homestead 2.94 Mills	Total General Tax	Special Taxes				Total Taxes	Paid	When Paid	Number of Receipt	March Settlement 1945	June Settlement 1945	Penalty	November Settlement 1945	Penalty	Collections to First Monday in January 1946	Penalty	Delinquent on First Monday in January 1946	Total Delinquent Tax and Penalty	Remarks
	Dollars	Dollars	Dollars	Dollars	$ cts.	$ cts.	$ cts.	$ cts.	$ cts.	$ cts.	$ cts.	$ cts.		Month Day Year		$ cts.	$ cts.	$ cts.	$ cts.	$ cts.	$ cts.	$ cts.	$ cts.	$ cts.	
1	~~14~~ ~~20~~				3 20 3 16	04 06	abatement #2802					~~3 24~~ ~~3 22~~	PAID IN FULL	NOV 28 1945											Pen. & Abated
2	~~14~~ ~~20~~				3 20 3 16	04 06	"		"			~~3 24~~ ~~3 22~~	PAID IN FULL	NOV 28 1945											.98 "
3	~~14~~ ~~20~~				3 20 3 16	04 06	"		"			~~3 24~~ ~~3 22~~	PAID IN FULL	NOV 28 1945											.98 "
4	~~14~~ ~~20~~				3 20 3 16	04 06	"		"			~~3 24~~ ~~3 22~~	PAID IN FULL	NOV 28 1945											.98 "
5	~~14~~ ~~20~~				3 20 3 16	04 06	"		"			~~3 24~~ ~~3 22~~	PAID IN FULL	NOV 28 1945											.98 "
6	~~14~~ ~~20~~				3 20 3 16	04 06	"		"			~~3 24~~ ~~3 22~~	PAID IN FULL	NOV 28 1945											.98 "
7	~~14~~ ~~20~~				3 20 3 16	04 06	"		"			~~3 24~~ ~~3 22~~	PAID IN FULL	NOV 28 1945											.98 "
8	~~14~~ ~~20~~				3 20 3 16	04 06	"		"			~~3 24~~ ~~3 22~~	PAID IN FULL	NOV 28 1945											.98 "
9	~~14~~ ~~20~~				3 20 3 16	04 06	"		"			~~3 24~~ ~~3 22~~	PAID IN FULL	NOV 28 1945	(1947)						4176				.98 "
10	~~14~~ ~~20~~				3 20 3 16	04 06	"		"			~~3 24~~ ~~3 22~~	PAID IN FULL	NOV 28 1945											.98 "
11	~~15~~ ~~20~~				3 36 3 16	06 06	"		"			~~3 42~~ ~~3 22~~	PAID IN FULL	NOV 28 1945											.80
12	~~15~~ ~~20~~				3 36 3 16	06 06	"		"			~~3 42~~ ~~3 22~~	PAID IN FULL	NOV 28 1945											.80
13	~~15~~ ~~20~~				3 36 3 16	06 06	"		"			~~3 42~~ ~~3 22~~	PAID IN FULL	NOV 28 1945											.80
14	~~15~~ ~~20~~				3 36 3 16	06 06	"		"			~~3 42~~ ~~3 22~~	PAID IN FULL	NOV 28 1945											.80
15	~~15~~ ~~20~~				3 36 3 16	06 06	"		"			~~3 42~~ ~~3 22~~	PAID IN FULL	NOV 28 1945											.80
16	~~15~~ ~~20~~				3 36 3 16	06 06	"		"			~~3 42~~ ~~3 22~~	PAID IN FULL	NOV 28 1945											.80
17	~~15~~ ~~20~~				3 36 3 16	06 06	"		"			~~3 42~~ ~~3 22~~	PAID IN FULL	NOV 28 1945											.80
18	~~15~~ ~~20~~				3 36 3 16	06 06	"		"			~~3 42~~ ~~3 22~~	PAID IN FULL	NOV 28 1945											.80
19	116				18 28	34						18 62	PAID IN FULL	JUN 26 1945	7510		Abat								
20																									
	114	476			7516	142						7658													

Assessment Roll and Tax List of Platted Real Property in the ..... of ....., Cass County, Minnesota, for Taxes for the Year 1944.

Platted Real Estate Assessed at 40 Per Cent of True and Full Value; Attached Machinery at 33⅓ Per Cent of True and Full Value, Homesteads, up to True and Full Value of $4000, Assessable at 25 Per Cent, Class 3C; Attached Machinery at 33⅓ Per Cent, Class 3; Remainder at 40 Per Cent, Class 4.

Form 5 C Auditor's Office, Bemidji, Minn.

In Whose Name Assessed	To Whom Transferred	Description of Property: Subdivision	Lot	Block	No. School District	Indicate Homestead Yes or No	Assessor's Valuation: True and Full Value of Lands Exclusive of Structures and Improvements (Dollars)	Structures & Improvements: True and Full Value of Buildings and Other Structures (Dollars)	True and Full Value of Machinery Permanently Attached to Real Estate (Dollars)	Total True and Full Value of Lands Including Structures and Improvements and Machinery (Dollars)	Assessed Value of Homestead, up to $4000 at 25 per cent Class 3C (Dollars)	Assessed Value of Machinery Permanently Attached to Real Estate at 33⅓ per cent Class 3 (Dollars)	Assessed Value of Remainder at 40 per cent Class 4 (Dollars)	Total Assessed Value of Lands Including all Structures and Improvements and Machinery (Dollars)	Equalized Values: Total Assessed Value as Equalized by the Board of Review (Dollars)	Total Assessed Value as Equalized by the County Board (Dollars)	Total Assessed Value as Equalized by the Department of Taxation (Dollars)	Sold for Taxes	Remarks
India B. Garnette		Breezy Point	20		3	Yes	50			50			20	20					
Isabel Lagrand Logan		"	21		"	"	50	200		250			100	100				SOLD FOR TAXES	
Antoine Palmer		"	22		"	"	50			50			20	20				SOLD FOR TAXES	
"		"	23		"	"	50			50			20	20				SOLD FOR TAXES	
"		"	24		"	"	50			50			20	20				SOLD FOR TAXES	
"		"	25		"	"	50			50			20	20				SOLD FOR TAXES	
W. G. + Nellie Lerich		"	26		"	"	50			50			20	20				SOLD FOR TAXES	
"		"	27		"	"	50			50			20	20				SOLD FOR TAXES	
~~John E. McReary~~	Vernon L. McReary	"	28		"	"	50 ~~50~~			50 ~~50~~	13			13					
"	"	"	29		"	"	50 ~~50~~			50 ~~50~~	13			13					
"	"	"	30			Yes	80	392		472	118			118					
Jos. F. + Ella M. Pegdirtz		"	31			Yes	80	740		820			328	328					
Fred Lewkins		"	32			"	50			50			20	20					
~~Sidney L. + Mary H. Kenney~~	Henry T. Rutledge	"	33			Yes	80	490	50	620		17	~~248~~ 224	~~248~~ 241					
"	"	"	34			"	50			50			20	20					
~~Louis E. Burnquist~~	Harry E. Burch + John H. Burch	"	35			Yes	80	420	60	560		20	~~224~~ 224	~~224~~ 224					
~~Robert E. Lane Jr. Burnquist~~	"	"	36			"	50			50			20	20					
			18																
			19																
			20																
							970	2242	110	3322	144	37	1056	1237					

Lot	Validations by School Districts as Equalized by Department of Taxation: District No. ..... Rate ..... Mills	District No. ..... Rate ..... Mills	District No. ..... Rate ..... Mills	District No. ..... Rate ..... Mills	Rate and Tax Less Homestead Exemption ..... Mills	State Tax on Non-Homestead 2.64 Mills	Total General Tax	Special Taxes	Total Taxes	Paid	When Paid: Month Day Year	Number of Receipt	March Settlement 1945	June Settlement 1945	Penalty	November Settlement 1945	Penalty	Collections to First Monday in January 1946	Penalty	Delinquent on First Monday in January 1946	Total Delinquent Tax and Penalty	Remarks
	Dollars	Dollars	Dollars	Dollars	$ cts.	$ cts.	$ cts.	$ cts.	$ cts.				$ cts.	$ cts.	$ cts.	$ cts.	$ cts.	$ cts.	$ cts.	$ cts.	$ cts.	
1		20			316	06			322	1	PAID IN FULL JUN 28 1945	7607		322 ✓								
2		100			1576	30			1606	2	PAID IN FULL SEP 18 1945	10060				1606 ✓	48					
3		20			316	06			322	3	PAID IN FULL MAY 10 1945											
4		20			316	06			322	4	PAID IN FULL MAY 10 1945											
5		20			316	06			322	5	PAID IN FULL MAY 10 1945	4442		1288 ✓								
6		20			316	06			322	6	PAID IN FULL MAY 10 1945											
7		20			316	06			322	7	PAID IN FULL JUL 6 1945											
8		20			316	06			322	8	PAID IN FULL JUL 6 1945	7904		644 ✓	13							
9	H 13				204				204	9	PAID IN FULL MAY 29 1945											
10	H 13				204				204	10	PAID IN FULL MAY 29 1945	5760		2268 ✓								
11	H 118				1860				1860	11	PAID IN FULL MAY 29 1945											
12	328				5172	96			5268	12	PAID IN FULL MAY 3 1945	4188		5268 ✓								
13	20				316	06			322	13	PAID IN FULL JUN 26 1945	7337		322 ✓								
14	245				3862	72			3934	14	PAID IN FULL JUN 10 1945	6831		4250 ✓								
15	20				316	06			322	15	PAID IN FULL JUN 19 1945											
16	220				3468	64			3532	16	PAID IN FULL APR 11 1945	3682		3532 ✓								
17	20				316	06			322	17	PAID IN FULL APR 11 1945	3682		322 ✓								
18										18												
19										19												
20										20												
	14 144 114 1093 1237				19506	322			19828													

Cass County, Minnesota

Auditor's Office

Bemidji

Bemidji 1st Add

Cresent Beach

Cresent Beach, 1st Add

Charlton Beach

Ca-Ba-Ha-Ho Bay

Cresent Beach

Cresent Beach, 1st Add

Charlton Beach

Assessment Roll and Tax List of Platted Real Property in the _____ of _____, Cass County, Minnesota, for Taxes for the Year 1944.

Form 5 C BARBER-BRIN COMPANY, MINNEAPOLIS

Platted Real Estate Assessed at 40 Per Cent of True and Full Value; Attached Machinery at 33⅓ Per Cent of True and Full Value, Homesteads, up to True and Full Value of $4000, Assessable at 25 Per Cent, Class 3C; Attached Machinery at 33⅓ Per Cent, Class 3; Remainder at 40 Per Cent, Class 4.

	IN WHOSE NAME ASSESSED	TO WHOM TRANSFERRED	DESCRIPTION OF PROPERTY: SUBDIVISION	Lot	Block	No. S. School District	Indicate Homestead Yes or No	ASSESSOR'S VALUATION: True and Full Value of Lands Exclusive of Structures and Improvements (Dollars)	Structures & Improvements: True and Full Value of Buildings and Other Structures (Dollars)	True and Full Value of Machinery Permanently Attached to Real Estate (Dollars)	Total True and Full Value of Lands Including all Structures and Machinery (Dollars)	Assessed Value of Homesteads up to $4000 at 25 per cent Class 3C (Dollars)	Assessed Value of Machinery Permanently Attached to Real Estate at 33⅓ per cent Class 3 (Dollars)	Assessed Value of Remainder at 40 per cent Class 4 (Dollars)	Total Assessed Value of Lands Including all Structures and Machinery (Dollars)	EQUALIZED VALUES: Total Assessed Value as Equalized by the Board of Review (Dollars)	Total Assessed Value as Equalized by the County Board (Dollars)	Total Assessed Value as Equalized by the Department of Taxation (Dollars)	SOLD FOR TAXES
			Crescent Beach																
	Robt E. De Lury & Albert De Lury			1	1	5	Yes	50	402	[illegible]	452	113			113				
	"	"		2			"	50	250	[illegible]	300	75			75				
	"	"		3			"												
	"	"		4			"	50	126	[illegible]	176	57			57				
	"	"		5			"	50	142	[illegible]	192	48			48				
	"	"		6			"	50	126	[illegible]	176	44			44				
	~~Helen McGuire & David Bertrand~~	De Lury		7			"	50	102	[illegible]	152	38			38				
	Lee Adolph Stead			8			No	50	270		320			128	128				
	"			9			"	50	80		130	~~130~~		52	52				
	Edith M. Jensen			10			Yes	50	74		124	31			31				
	"			11			"	50	250		300	75			75				
	"			12			"	50	182		232	58			58				
	Edith M. Jensen, Ind. & E. J. Grundy, Ind.			13			No	50			50			20	20				
	Edith M. Jensen			14			Yes	50	150		200	50			50				
	E. J. Grundy			15			No	50			50			20	20				
	"			16			No	50	250		300			120	120				
	Geo. J. & Ida Ann Allen			17			"	50	220		270			108	108				
	F. H. & Ruth S. Dougan			18			Yes	50	250		300	100			100				
	"	"		19			"	50			50	13			13				
	~~John W. Collins Jr. & Other Grantees~~	Ethel A. Spear		20			No	50	350		400			160	160				
								1000	3324		4324	702		608	1310				

	VALUATIONS BY SCHOOL DISTRICTS AS EQUALIZED BY DEPARTMENT OF TAXATION: District No. ..... Rate ..... Mills (Dollars)	District No. ..... Rate ..... Mills (Dollars)	District No. ..... Rate ..... Mills (Dollars)	District No. ..... Rate ..... Mills (Dollars)	Rate and Tax Less Homestead Exemption ..... Mills ($ cts.)	State Tax on Non-Homestead 2.94 Mills ($ cts.)	TOTAL GENERAL TAX ($ cts.)	SPECIAL TAXES ($ cts.)	TOTAL TAXES ($ cts.)		PAID	WHEN PAID: Month Day Year	Number of Receipt	March Settlement 1945 ($ cts.)	June Settlement 1945 ($ cts.)	Penalty ($ cts.)	November Settlement 1945 ($ cts.)	Penalty ($ cts.)	Collections to First Monday in January 1946 ($ cts.)	Penalty ($ cts.)	Delinquent as First Monday in January 1946 ($ cts.)	Total Delinquent Tax and Penalty ($ cts.)	REMARKS
1	H 113				1782				1782	1	PAID IN FULL	JUN 13 1945											
2	H 75				1182				1182	2	PAID IN FULL	JUN 13 1945											
3	H 57				898				898	3	PAID IN FULL	JUN 13 1945											
4										4	PAID IN FULL	JUN 13 1945											
5	H 48				756				756	5	PAID IN FULL	JUN 13 1945	6178		5917								
6	H 44				694				694	6	PAID IN FULL	JUN 13 1945											
7	H 38				600				600	7	PAID IN FULL	JUN 13 1945											
8	128				2018	38			2056	8	PAID IN FULL	May 29 1945	5514		2056								
9	52				820	16			836	9	PAID IN FULL	May 29 1945	5514		836								
10	H 31				488				488	10	PAID IN FULL	Mar 9 1945	2763										
11	H 75				1182				1182	11	PAID IN FULL	Mar 9 1945	2763										
12	H 58				914				914	12	PAID IN FULL	Mar 9 1945	2763	3694									
13	20				316	06			322	13	PAID IN FULL	Mar 9 1945	2763										
14	H 50				788				788	14	PAID IN FULL	Mar 9 1945	2763										
15	20				316	06			322	15	2nd Half Paid 1st Half Paid	OCT 2 4 1945 JUN 2 6 1945	10323		1125		1125						
16	120				1892	36			1928	16	2nd Half Paid 1st Half Paid	OCT 2 4 1945 JUN 2 6 1945	7583										
17	108				1702	32			1734	17	PAID IN FULL	JUN 2 6 1945	7603		1734								
18	H 100				1576				1576	18	2nd Half Paid 1st Half Paid	SEP 2 9 1945 MAY 2 9 1945											
19	H 13				204				204	19	2nd Half Paid 1st Half Paid	SEP 2 9 1945 MAY 2 9 1945	10196 4903		3 90		3 90						
20	160				2522	48			2570	20	PAID IN FULL	APR 17 1945	4044		45 70								
	H 702 " " 608 1310				20650	182			20832														

Assessment Roll and Tax List of Platted Real Property in the ..... of ....., Cass County, Minnesota, for Taxes for the Year 1944.

Platted Real Estate Assessed at 40 Per Cent of True and Full Value; Attached Machinery at 33⅓ Per Cent of True and Full Value, Homesteads, up to True and Full Value of $4000, Assessable at 25 Per Cent, Class 3C; Attached Machinery at 33⅓ Per Cent, Class 3; Remainder at 40 Per Cent, Class 4.

FORM 5 C. MARK-SATZ COMPANY, MINNEAPOLIS

	In Whose Name Assessed	To Whom Transferred	Description of Property: Subdivision	Lot	Block	No. School District	Indicate Homestead Yes or No	Assessor's Valuation: True and Full Value of Lands Exclusive of Structures and Improvements (Dollars)	Structures & Improvements: True and Full Value of Buildings and Other Structures (Dollars)	True and Full Value of Machinery Permanently Attached to Real Estate (Dollars)	Total True and Full Value of Lands Including Structures and Improvements and Machinery (Dollars)	Assessed Value of Homesteads up to $4000 at 25 per cent Class 3C (Dollars)	Assessed Value of Attached Machinery Permanently Attached to Real Estate at 33⅓ per cent Class 3 (Dollars)	Assessed Value of Remainder at 40 per cent Class 4 (Dollars)	Total Assessed Value of Lands Including all Structures and Improvements and Machinery (Dollars)	Equalized Values: Total Assessed Value as Equalized by the Board of Review (Dollars)	Total Assessed Value as Equalized by the County Board (Dollars)	Total Assessed Value as Equalized by the Department of Taxation (Dollars)	Sold for Taxes
			Crescent Beach																
1	~~Geo W. McGrath~~	Ruth S. & H. H. Haugen		21	1	5	Yes	50	150		200	50			50				
2	~~" " "~~	"		22		"		50	80		~~130~~ 130	~~32~~ 32			~~32~~ 32				
3	~~" " "~~	"		23		"		50	70		120	30			30				
4	Frank & Elizabeth Kirschfeld			24		"	No	80	110		190			76	76				
5	" "			25		"		80	600		680			272	272				
6	" "			26		"		80	80		160			64	64				
	~~A. E. De Lury~~	~~Helen Mc Guire~~	Darwin Peter & De Lury	1	2	"		50			50			20	20				SOLD FOR TAXES
8	~~" " "~~	"	"	2		"		50			50			20	20				SOLD FOR TAXES
9	~~" " "~~	"	"	3		"		50			50			20	20				SOLD FOR TAXES
10	~~" " "~~	"	"	4		"		50			50			20	20				
11	~~" " "~~	"	"	5		"		50			50			20	20				
12			Crescent Beach - 1st Addition																
13	Ethel B. Burns			38				50	200		250			100	100				
14	Edith M. Jensen (Mrs.)	+ Harald Jensen		29				50			50			20	20				
15	Edmund C. & Mathilda J. Homes			30				50			50			20	20				
16	"			31				50			50			20	20				
17	" "	"		32				50			50			20	20				
18	~~A. E. De Lury~~	Edmund C. & Mathilda J. Homes		33				50	100		~~150~~ 150			60	60				
19	~~John B. Mc Guire~~	Fred C. & Owen C. Wayne		27			off	50			50			20	20				
20																			
								770	1390		2380	112		772	884				

	Valuations by School Districts as Equalized by Department of Taxation: District No. 2 Rate 15 Mills	District No. ..... Rate ..... Mills	District No. ..... Rate ..... Mills	District No. ..... Rate ..... Mills	Rate and Tax Less Homestead Exemption ..... Mills	State Tax on Non-Homestead 2.64 Mills	Total General Tax	Special Taxes	Total Taxes	Paid	When Paid (Month Day Year)	Number of Receipt	March Settlement 1945	June Settlement 1945	Penalty	November Settlement 1945	Penalty	Collection to First Monday in January 1946	Penalty	Delinquent on First Monday in January 1946	Penalty	Total Delinquent Tax and Penalty	Remarks
	Dollars	Dollars	Dollars	Dollars	$ cts.	$ cts.	$ cts.	$ cts.	$ cts.				$ cts.	$ cts.	$ cts.	$ cts.	$ cts.	$ cts.	$ cts.	$ cts.	$ cts.	$ cts.	
1	H 50				788				788	2nd Half Paid	SEP 29 1945												
2	H 32				504				504	1st Half Paid	MAY 29 1945												
3	H 30				472				472	2nd Half Paid	SEP 29 1945												
4	76				1198	22			1220	1st Half Paid	MAY 29 1945												
5	272				4288	80			4368	PAID IN FULL	JUN 27 1945	7620		66.18									
6	64				1010	20			1030	PAID IN FULL	JUN 27 1945												
7	20				316	06			322	PAID IN FULL	JUN 27 1945												
8	20				316	06			322	PAID IN FULL	JUN 27 1945												
9	20				316	06			322	PAID IN FULL	JUN 27 1945												
10	20				316	06			322	PAID IN FULL	JUN 27 1945	7145		16.10									
11	20				316	06			322	PAID IN FULL	JUN 27 1945												
12																							
13	100				1576	30			1606	PAID IN FULL	JUN 26 1945	7598		16.06									
14	20				316	06			322	PAID IN FULL	MAR 27 1945	7763	3.22										
15	20				316	06			322	PAID IN FULL	FEB 23 1945	7765		4.66									
16	20				316	06			322	PAID IN FULL	FEB 23 1945												
17	20				316	06			322	PAID IN FULL	FEB 23 1945												
18	60				946	18			964	PAID IN FULL	JUN 26 1945	7587		9.64									
19	20				316	06			322	PAID IN FULL	JUL 28 1945	9588				3.22	06						
20																							
	H 112 NH 772 884				12942	230			14172														

Assessment Roll and Tax List of Platted Real Property in the ..... of ....., Cass County, Minnesota, for Taxes for the Year 1944.

Platted Real Estate Assessed at 40 Per Cent of True and Full Value; Attached Machinery at 33⅓ Per Cent of True and Full Value, Homesteads, up to True and Full Value of $4000, Assessable at 25 Per Cent, Class 3C; Attached Machinery at 33⅓ Per Cent, Class 3; Remainder at 40 Per Cent, Class 4.

Form 5 C 61-1139—5-17-44 50M (Ref. 1) 100M—Rotaprint

	Description of Property: Subdivision	Lot	Block	No. S. Bend District	Indicate Homestead Yes or No	Assessor's Valuation: True and Full Value of Lands Exclusive of Structures and Improvements (Dollars)	Structures & Improvements: True and Full Value of Buildings and Other Structures (Dollars)	True and Full Value of Machinery Permanently Attached to Real Estate (Dollars)	Total True and Full Value of Structures and Improvements and Machinery (Dollars)	Assessed Value of Structures and Improvements up to $4,000 at 25 per cent Class 3C (Dollars)	Assessed Value of Machinery Permanently Attached to Real Estate at 33⅓ per cent Class 3 (Dollars)	Assessed Value of Remainder at 40 per cent Class 4 (Dollars)	Total Assessed Value of Lots and Blocks Including all Structures, Improvements and Machinery (Dollars)	Equalized Values: Total Assessed Value as Equalized by the Board of Review (Dollars)	Total Assessed Value as Equalized by the County Board (Dollars)	Total Assessed Value as Equalized by the Department of Taxation (Dollars)	Sold for Taxes
	Wa-Be-Na-Me-Bay All of Lot 1 Sec. 13-142-31																
U. S. of America		1															
U. S. of America		2															
U. S. of America		3															
U. S. of America		4															
U. S. of America		5															
U. S. of America		6															
U. S. of America		7															
U. S. of America		8															
He-Zhe-bounce		9			No	50			50			20	20				SOLD FOR TAXES
State of Minnesota	Robert Deane	10															
State of Minnesota		11															
Robt K. Tucker One-half-in-e-ching-ode		12			No	50			50			20	20				SOLD FOR TAXES
U. S. of America		13															
U. S. of America		14															
Harry W. Anderson		15			No	50			50			20	20				
"		16			"	50			50			20	20				
U. S. of America		17															
U. S. of America		18															
U. S. of America		19															
U. S. of America		20															
						200			200			80	80				

	Valuations by School Districts as Equalized by Department of Taxation: District No. ..... Rate ..... Mills (Dollars)	District No. 5 Rate 16.4 Mills (Dollars)	District No. ..... Rate ..... Mills (Dollars)	District No. ..... Rate ..... Mills (Dollars)	Rate and Tax Less Homestead Exemption ..... Mills ($ cts.)	State Tax on Non-Homestead 2.14 Mills ($ cts.)	Total General Tax ($ cts.)	Special Taxes ($ cts.)	Total Taxes ($ cts.)	Paid	When Paid: Month	Day	Year	Number of Receipt	March Settlement 1945 ($ cts.)	June Settlement 1945 ($ cts.)	Penalty ($ cts.)	November Settlement 1945 ($ cts.)	Penalty ($ cts.)	Collections to First Monday in January 1946 ($ cts.)	Penalty ($ cts.)	Delinquent on First Monday in January 1946 ($ cts.)	Total Delinquent Tax and Penalty ($ cts.)	Remarks
1																								
2																								
3																								
4																								
5																								
6																								
7																								
8																								
9		20			3.16	06			3.22														3.22	
10																								
11																								
12		20			3.16	06			3.22														3.22	
13																								
14																								
15		20			3.16	06			3.22	1st Half Paid	NOV	8	1945	1087		3.22		3.22					
										1st Half Paid	JUN	21	1945											
16		20			3.16	06			3.22	2nd Half Paid	NOV	8	1945	1087										
										2nd Half Paid	JUN	21	1945											
17																								
18																								
19																								
20																								
	NH	80			12.64	24			12.88															

Assessment Roll and Tax List of Platted Real Property in the _____ of _____, Cass County, Minnesota, for Taxes for the Year 1944.

Platted Real Estate Assessed at 40 Per Cent of True and Full Value; Attached Machinery at 33⅓ Per Cent of True and Full Value. Homesteads, up to True and Full Value of $4000, Assessable at 25 Per Cent, Class 3C; Attached Machinery at 33⅓ Per Cent, Class 3; Remainder at 40 Per Cent, Class 4.

Form 5 C. Blank-Data Digitized, Minneapolis

In Whose Name Assessed	To Whom Transferred	Description of Property: Subdivision	Lot	Block	No. School District	Indicate Homestead Yes or No	Assessor's Valuation: True and Full Value of Lands Including Structures and Improvements (Dollars)	Structures & Improvements: True and Full Value of Buildings and Other Structures (Dollars)	True and Full Value of Machinery Permanently Attached to Real Estate (Dollars)	Total True and Full Value of Lands Including all Structures, Improvements and Machinery (Dollars)	Assessed Value of Homesteads up to $4,000 at 25 per cent Class 3C (Dollars)	Assessed Value of Machinery Permanently Attached to Real Estate at 33⅓ per cent Class 3 (Dollars)	Assessed Value of Remainder at 40 per cent Class 4 (Dollars)	Total Assessed Value of Lands Including all Structures, Improvements and Machinery (Dollars)	Equalized Values: Total Assessed Value as Equalized by the Board of Review (Dollars)	Total Assessed Value as Equalized by the County Board (Dollars)	Total Assessed Value as Equalized by the Department of Taxation (Dollars)	Sold for Taxes
		Wa-Ba-Na-Ne-Bay																
U. S. of America			21		5													
U. S. of America			22															
U. S. of America			23															
U. S. of America			24															
U. S. of America			25															
U. S. of America			26															

Valuations by School Districts as Equalized by Department of Taxation: District No. ..... Rate ..... Mills (Dollars)	District No. ..... Rate ..... Mills (Dollars)	District No. ..... Rate ..... Mills (Dollars)	District No. ..... Rate ..... Mills (Dollars)	Rate and Tax Less Homestead Exemption ..... Mills ($ cts.)	State Tax on Non-Homestead Value ..... Mills ($ cts.)	Total General Tax ($ cts.)	Special Taxes ($ cts.)	($ cts.)	($ cts.)	($ cts.)	Total Taxes ($ cts.)		Paid	When Paid: Month	Day	Year	Number of Receipt	March Settlement 1945 ($ cts.)	June Settlement 1945 ($ cts.)	Penalty ($ cts.)	November Settlement 1945 ($ cts.)	Penalty ($ cts.)	Collections to First Monday in January 1946 ($ cts.)	Penalty ($ cts.)	Delinquent on First Monday in January 1946 ($ cts.)	Total Delinquent Tax and Penalty ($ cts.)	Remarks
												1																
												2																
												3																
												4																
												5																
												6																
												7																
												8																
												9																
												10																
												11																
												12																
												13																
												14																
												15																
												16																
												17																
												18																
												19																
												20																

Assessment Roll and Tax List of Platted Real Property in the _____ of _____;

Platted Real Estate Assessed at 40 Per Cent of True and Full Value; Attached Machinery at 33⅓ Per Cent of True and Full Value, Homesteads, up to True and Full Value of $4000, Assessable at 25 Per Cent, Class 3C; Attached Machinery at 33⅓ Per Cent, Class 3; Remainder at 40 Per Cent, Class 4.

Form 5 C. BUSH-BRED COMPANY, SUPERIOR

Cass County, Minnesota, for Taxes for the Year 1944.

In Whose Name Assessed	To Whom Transferred	Description of Property: Subdivision	Lot	Block	School District	Indicate Homestead Yes or No	Assessor's Valuation: True and Full Value of Lands Exclusive of Structures and Improvements (Dollars)	Structures & Improvements: True and Full Value of Buildings and Other Structures (Dollars)	True and Full Value of Machinery Permanently Attached to Real Estate (Dollars)	Total True and Full Value of Lands Including all Structures, Improvements and Machinery (Dollars)	Assessed Value of Homesteads up to $4,000 at 25 per cent Class 3C (Dollars)	Assessed Value of Machinery Permanently Affixed to Real Estate at 33⅓ per cent Class 3 (Dollars)	Assessed Value of Remainder at 40 per cent Class 4 (Dollars)	Total Assessed Value of Lands Including all Structures, Improvements and Machinery (Dollars)	Equalized Values: Total Assessed Value as Equalized by the Board of Review (Dollars)	Total Assessed Value as Equalized by the County Board (Dollars)	Total Assessed Value as Equalized by the Department of Taxation (Dollars)	Sold for Taxes	Valuations by School Districts as Equalized by Department of Taxation: District No. ..... Rate ..... Mills (Dollars)	District No. 5 Rate 15 Mills (Dollars)	District No. ..... Rate ..... Mills (Dollars)	District No. ..... Rate ..... Mills (Dollars)	Rate and Tax Less Homestead Exemption ..... Mills ($ cts.)	State Tax on Non-Homestead 2.94 Mills ($ cts.)	Total General Tax ($ cts.)	Special Taxes ($ cts.)	Total Taxes ($ cts.)		Paid	When Paid: Month	Day	Year	Number of Receipt	March Settlement 1945 ($ cts.)	June Settlement 1945 ($ cts.)	Penalty ($ cts.)	November Settlement 1945 ($ cts.)	Penalty ($ cts.)	Collections to First Monday in January 1945 ($ cts.)	Penalty ($ cts.)	Delinquent on First Monday in January 1946 ($ cts.)	Total Delinquent Tax and Penalty ($ cts.)	Remarks
		Sunrise Heights																																										
		F's certified - W fly Sec 26-140-3																																										
C N Tilland		1	1		5	No	30			30			12	12					12				190	04		194	1	PAID IN FULL	JUN	28	1945													
"		2	2			"	30			30			12	12					12				190	04		194	2	PAID IN FULL	JUN	28	1945													
"		3	3			"	30			30			12	12					12				190	04		194	3	PAID IN FULL	JUN	28	1945													
"		4	4			"	30			30			12	12					12				190	04		194	4	PAID IN FULL	JUN	28	1945													
"		5	5			"	30			30			12	12					12				190	04		194	5	PAID IN FULL	JUN	28	1945													
"		6	6			"	30			30			12	12					12				190	04		194	6	PAID IN FULL	JUN	28	1945			19.40										
"		7	7			"	30			30			12	12					12				190	04		194	7	PAID IN FULL	JUN	28	1945	12644												
"		8	8			"	30			30			12	12					12				190	04		194	8	PAID IN FULL	JUN	28	1945													
"		9	9			"	30			30			12	12					12				190	04		194	9	PAID IN FULL	JUN	28	1945													
"		10	10			"	30			30			12	12					12				190	04		194	10	PAID IN FULL	JUN	28	1945													
Fred Fisher		11	11				30			30			12	12				SOLD FOR TAXES	12				190	04		194	11	PAID IN FULL	JUN	11	1945	5922		3.88										
"		12	12				30			30			12	12				SOLD FOR TAXES	12				190	04		194	12	PAID IN FULL	JUN	11	1945													
Victor Muller		13	13				80	170		220	55			55					14	55			1.68			868	13	PAID IN FULL	OCT	13	1945	10437				8.68	30							
Fred Fisher		14	14				30			30			12	12				SOLD FOR TAXES	12				190	04		194	14	PAID IN FULL	JUN	11	1945													
"		15	15				30			30			12	12				SOLD FOR TAXES	12				190	04		194	15	PAID IN FULL	JUN	11	1945	5929		5.88										
"		16	16				30			30			12	12				SOLD FOR TAXES	12				190	04		194	16	PAID IN FULL	JUN	11	1945													
Hilding Johnson		17	17				30			30			12	12					12				190	04		194	17	PAID IN FULL	MAY	12	1945													
"		18	18				30			30			12	12					12				190	04		194	18	PAID IN FULL	MAY	12	1945	6939		14.46										
Hilding & Jeanette Johnson		19	19				82	192		244	61			61					14	61			962			962	19	PAID IN FULL	MAY	12	1945													
"		20	20				30			30	8			8 ~~12~~					14	8			126			126	20	PAID IN FULL	MAY	12	1945													
							642	362		1004	124		204	328					14	124			5186	68		5254																	
																			N 14	204																								
																				328																								

Assessment Roll and Tax List of Platted Real Property in the ... Cass County, Minnesota, for Taxes for the Year 1944.

Platted Real Estate Assessed at 40 Per Cent of True and Full Value; Attached Machinery at 33⅓ Per Cent of True and Full Value, Ho... Class 4.

Form 5 C

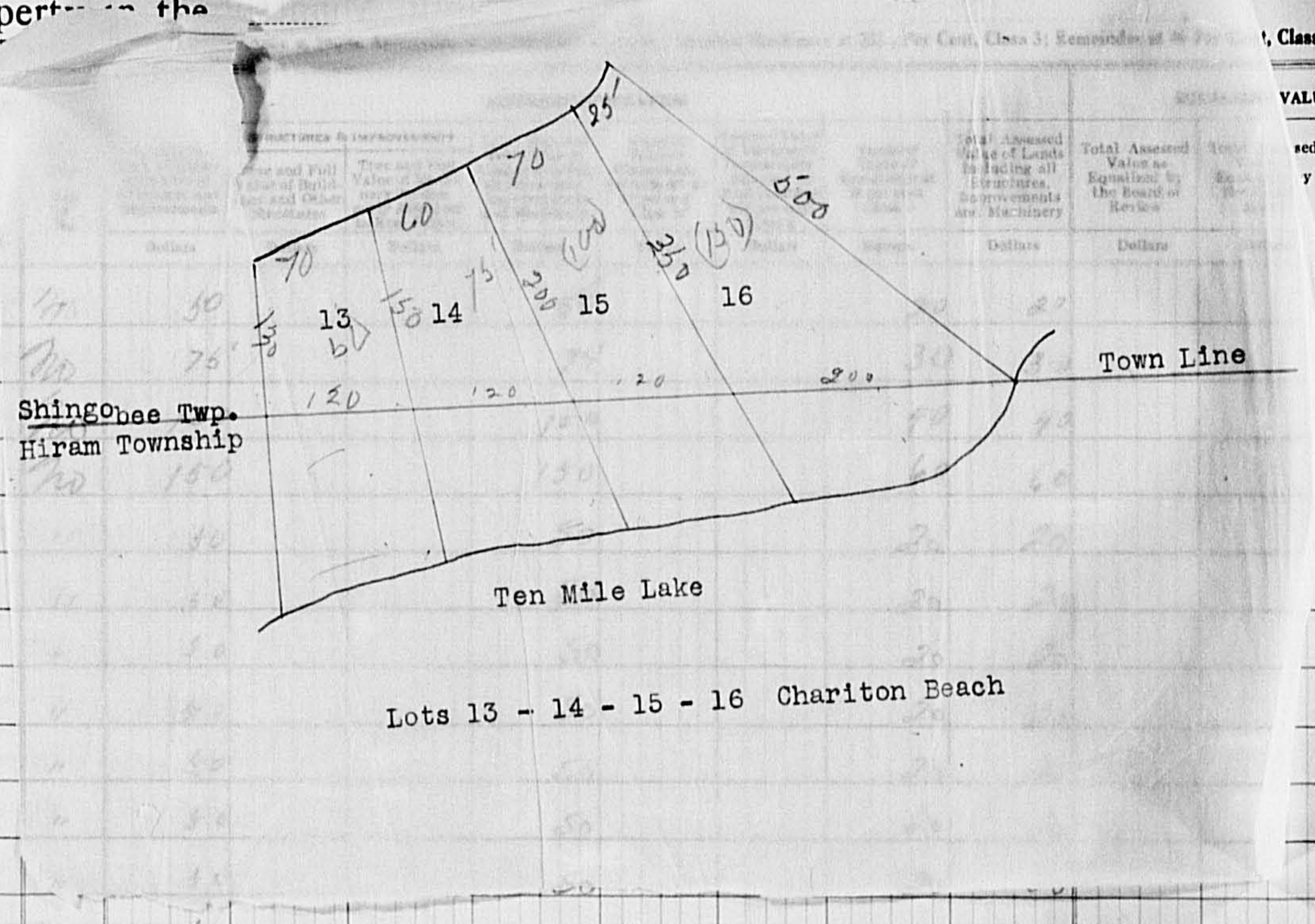

Line	In Whose Name Assessed	To Whom Transferred	Subdivision	Lot	Block					
			Chariton Beach Lot 3 - Sec. 34-141-31							
1	~~William Eikenberry~~	Ollie L. Kridelbaugh	That part of Lot 13 lying N of S. line of T. 141 Rge 31							
2	"	Elmer R. Gookin	" " " 14 " " " " "							
3	"	Ollie L. Kridelbaugh	" " " 15 " " " " "							
4	William Eikenberry		" " " 16 " " " " "							
5	"			17						
6	"	Helen O. Reese		18						
7	William Eikenberry			19						
8	"			20						
9	"	Helen O. Reese		21						
10	~~William Eikenberry~~	George E. & Muriel E. Mertens		22						
11	Elmer R. Gookin			23						
12	William Eikenberry			24		"	50	50	20	20
13	Helen O. Reese			25		"	50	50	20	20
14	~~Elmer L. Gookin~~	Wm S. Elizabeth Shofner.	Outlet	A		"	20	20	8	8
15	~~William Eikenberry~~	Basil E. Shofner.	"	B		"	20	20	8	8
16										
17										
18										
19										
20										
							865	865	346	346

Sold for Taxes	Line	District No. 5, Rate 15.66 Mills (Dollars)	Rate and Tax Less Homestead Exemption ($ cts.)	State Tax on Non-Homestead 2.94 Mills ($ cts.)	Total General Tax	Special Taxes	Total Taxes ($ cts.)	Line	Paid	When Paid (Month Day Year)	Number of Receipt	June Settlement 1945	
	1	20	316	06			322	1	PAID IN FULL	JUN 27 1945	7628	322 ✓	
	2	30	472	08			480	2	PAID IN FULL	JUN 28 1945	7647	480 ✓	
	3	40	630	12			642	3	PAID IN FULL	JUN 27 1945	7628	642 ✓	
	4	60	946	18			964	4	PAID IN FULL	MAY 22 1945	4413	964 ✓	
	5	20	316	06			322	5	PAID IN FULL	JUL 11 1945	9254	322 ✓	05
	6	20	316	06			322	6	PAID IN FULL	APR 4 1945	3630	322 ✓	
	7	20	316	06			322	7	PAID IN FULL	JUN 27 1945	7628	322 ✓	
	8	20	316	06			322	8	PAID IN FULL	JUL 11 1945	9254	322 ✓	05
	9	20	316	06			322	9	PAID IN FULL	APR 4 1945	3630	322 ✓	
	10	20	316	06			322	10	PAID IN FULL	MAY 22 1945	4413	322 ✓	
	11	20	316	06			322	11	PAID IN FULL	MAY 18 1945	4759	322 ✓	
	12	20	316	06			322	12	PAID IN FULL	JUL 11 1945	9254	322 ✓	05
	13	20	316	06			322	13	PAID IN FULL	APR 4 1945	3630	322 ✓	
	14	8	126	02			128	14	PAID IN FULL	MAY 18 1945	4759	128 ✓	
	15	8	126	02			128	15	PAID IN FULL	JUN 27 1945	7628	128 ✓	
	16							16					
	17							17					
	18							18					
Page Total	19	N.H. 346	5460	102		Page Total	5562	19					
	20							20					
Grand Total		H 6090 NH 8800 14,890	234820	2606		Grand Total	237426						

Assessment Roll and Tax List of Platted Real Property in the _____ of _____, Cass County, Minnesota, for Taxes for the Year 1944.

Form 3 C. Make-date display, remainder

Platted Real Estate Assessed at 40 Per Cent of True and Full Value; Attached Machinery at 33⅓ Per Cent of True and Full Value, Homesteads, up to True and Full Value of $4000, Assessable at 25 Per Cent, Class 3C; Attached Machinery at 33⅓ Per Cent, Class 3; Remainder at 40 Per Cent, Class 4.

In Whose Name Assessed	To Whom Transferred	Description of Property: Subdivision	Lot	Block	No. School District	Indicate Homestead Yes or No	Assessor's Valuation: True and Full Value of Lands Including all Structures and Improvements (Dollars)	Structures & Improvements: True and Full Value of Buildings and Other Structures (Dollars)	True and Full Value of Machinery Permanently Attached to Real Estate (Dollars)	Total True and Full Value of Lands Including all Structures, Improvements and Machinery (Dollars)	Assessed Value of Homesteads up to $4,000 at 25 per cent Class 3C (Dollars)	Assessed Value of Machinery Permanently Attached to Real Estate at 33⅓ per cent Class 3 (Dollars)	Assessed Value of Remainder at 40 per cent Class 4 (Dollars)	Total Assessed Value of Lands Including all Structures, Improvements and Machinery (Dollars)	Equalized Values: Total Assessed Value as Equalized by the Board of Review (Dollars)	Total Assessed Value as Equalized by the County Board (Dollars)	Total Assessed Value as Equalized by the Department of Taxation (Dollars)	Sold for Taxes
~~William Eikenberry~~	Ollie L. Kindelbaugh	Sherman Beach Lot 3 - Sec. 34-141-31 Desert of lot is lying N of the line of S.141 Rge 31			11		50			50			20	20				
~~Elmer R. Gookin~~	" "	"	14			No	75			75			30	30				
~~Ollie L. Kindelbaugh~~	" "	"	15			No	100			100			40	40				
William Eikenberry	" "	"	16			No	150			150			60	60				
"				17		"	50			50			20	20				
~~Helen O. Reese~~				18		"	50			50			20	20				
William Eikenberry				19		"	50			50			20	20				
"				20		"	50			50			20	20				
~~Helen O. Reese~~				21		"	50			50			20	20				
~~William Eikenberry~~	George E. & Muriel E. Martens			22		"	50			50			20	20				
Elmer R. Gookin				23		"	50			50			20	20				
Willi Wm Eikenberry				24		"	50			50			20	20				
Helen O. Reese				25		"	50			50			20	20				
~~Elmer R. Gookin~~	Wm. S. & Elizabeth S. Hofgner.	Outlot		A		"	20			20			8	8				
~~William Eikenberry~~	David G. & Hofgner.	"		B		"	20			20			8	8				
				16														
				17														
				18														
				19														Page Total
				20														
							865			865			346	346				Grand Total

	Valuations by School Districts as Equalized by Department of Taxation: District No. ..... Rate ..... Mills	District No. 2 Rate 15 Mills	District No. ..... Rate ..... Mills	District No. ..... Rate ..... Mills	Rate and Tax Less Homestead Exemption ..... Mills	State Tax on Non-Homestead 2.94 Mills	Total General Tax	Special Taxes	Total Taxes		Paid	When Paid: Month Day Year	Number of Receipt	March Settlement 1945	June Settlement 1945	Penalty	November Settlement 1945	Penalty	Collections to First Monday in January 1945	Penalty	Delinquent on First Monday in January 1945	Penalty	Total Delinquent Tax and Penalty	Remarks
	Dollars	Dollars	Dollars	Dollars	$ cts.	$ cts.	$ cts.	$ cts.	$ cts.					$ cts.	$ cts.	$ cts.	$ cts.	$ cts.	$ cts.	$ cts.	$ cts.	$ cts.	$ cts.	
1		20			316	06			322	1	PAID IN FULL	JUN 27 1945	7628		322									
2		30			472	08			480	2	PAID IN FULL	JUN 28 1945	7687		480									
3		40			630	12			642	3	PAID IN FULL	JUN 27 1945	7628		642									
4		60			946	18			964	4	PAID IN FULL	MAY 22 1945	4713		964									
5		20			316	06			322	5	PAID IN FULL	JUL 11 1945	7954		322	05								
6		20			316	06			322	6	PAID IN FULL	APR 4 1945	3630		322									
7		20			316	06			322	7	PAID IN FULL	JUN 27 1945	7628		322									
8		20			316	06			322	8	PAID IN FULL	JUL 11 1945	7954		322	05								
9		20			316	06			322	9	PAID IN FULL	APR 4 1945	3630		322									
10		20			316	06			322	10	PAID IN FULL	MAY 22 1945	4713		322									
11		20			316	06			322	11	PAID IN FULL	MAY 18 1945	4754		322									
12		20			316	06			322	12	PAID IN FULL	JUL 11 1945	7954		322	05								
13		20			316	06			322	13	PAID IN FULL	APR 4 1945	3630		322									
14		8			126	02			128	14	PAID IN FULL	MAY 18 1945	4754		128									
15		8			126	02			128	15	PAID IN FULL	JUN 07 1945	7628		128									
16										16														
17										17														
18										18														
19	N/A	346			5460	102		Page Total	5562	19														
20										20														
	N/A	# 6090 8800 14890			234820	2606		Grand Total	237426															

Assessment Roll and Tax List of Platted Real Property in the ..... of .....

Platted Real Estate Assessed at 40 Per Cent of True and Full Value; Attached Machinery at 33⅓ Per Cent of True and Full Value, Homesteads, up to True and Full Value of $4000, Assessable at 25 Per Cent, Class 3C; Attached Machinery at 33⅓ Per Cent, Class 3; Remainder at 40 Per Cent, Class 4.

Form 3. C. BLUE-RATE DEPART. MINNEAPOLIS

In Whose Name Assessed	To Whom Transferred	Description of Property: Subdivision	Lot	Block	No. S. Sent District	Indicate Homestead Yes or No	True and Full Value of Lands Exclusive of Structures and Improvements	Structures & Improvements: True and Full Value of Buildings and Other Structures	Structures & Improvements: True and Full Value of Machinery Permanently Attached to Real Estate	Total True and Full Value of Lands Including all Structures, Improvements and Machinery	Assessed Value of Homesteads up to $4000 at 25 per cent Class 3C	Assessed Value of Machinery Permanently Attached to Real Estate at 33⅓ per cent Class 3	Assessed Value of Remainder at 40 per cent Class 4	Total Assessed Value of Lands Including all Structure Improvements and Machinery	Total Assessed Value as Equalized by the Board of Review	Total Assessed Value as Equalized by the County Board	Total Assessed Value as Equalized by the Department of Taxation	Sold for Taxes
		Tower addition to Walker		1														
Village of Walker		1																
" " "		2																
" " "		3																
" " "		4																
" " "		5																
" " "		6																
" " "		7	1	2														
" " "		8	2															
" " "		9	3															
" " "		10	4															
" " "		11	5															
" " "		12	6															
" " "		13	7															
" " "		14	8															
" " "		15	9															
" " "		16	1	3														
" " "		17	2															
" " "		18	3															
" " "		19	4															
" " "		20	8															

Transferred to Village of Walker by Ordinance #91

	Valuations by School Districts as Equalized by Department of Taxation: District No. ..... Rate ..... Mills	District No. ..... Rate ..... Mills	District No. ..... Rate ..... Mills	District No. ..... Rate ..... Mills	Rate and Tax Less Homestead Exemption ..... Mills	State Tax on Non-Homestead ..... Mills	Total General Tax	Special Taxes					Total Taxes		Paid	When Paid: Month Day Year	Number of Receipt	March Settlement 1945	June Settlement 1945	Penalty	November Settlement 1945	Penalty	Collections to First Monday in January 1946	Penalty	Delinquent on First Monday in January 1946	Total Delinquent Tax and Penalty	Remarks
	Dollars	Dollars	Dollars	Dollars	$ cts.	$ cts.	$ cts.	$ cts.	$ cts.	$ cts.	$ cts.	$ cts.	$ cts.					$ cts.	$ cts.	$ cts.	$ cts.	$ cts.	$ cts.	$ cts.	$ cts.	$ cts.		
1																	1											
2																	2											
3																	3											
4																	4											
5																	5											
6																	6											
7																	7											
8																	8											
9																	9											
10																	10											
11																	11											
12																	12											
13																	13											
14																	14											
15																	15											
16																	16											
17																	17											
18																	18											
19																	19											
20																	20											

Assessment Roll and Tax List of Platted Real Property in the ..... of .....

Platted Real Estate Assessed at 40 Per Cent of True and Full Value; Attached Machinery at 33⅓ Per Cent of True and Full Value, Homesteads, up to True and Full Value of $4000, Assessable at 25 Per Cent, Class 3C; Attached Machinery at 33⅓ Per Cent, Class 3; Remainder at 40 Per Cent, Class 4.

Form 3 C

IN WHOSE NAME ASSESSED	TO WHOM TRANSFERRED	DESCRIPTION OF PROPERTY: SUBDIVISION	Lot	Block	No. S. Dist. District	Indicate Homestead Yes or No	ASSESSOR'S VALUATION: True and Full Value of Lands Exclusive of Structures and Improvements (Dollars)	STRUCTURES & IMPROVEMENTS: True and Full Value of Buildings and Other Structures (Dollars)	True and Full Value of Machinery Permanently Attached to Real Estate (Dollars)	Total True and Full Value of Lands Including all Structures, Improvements and Machinery (Dollars)	Assessed Value of Homesteads up to $4,000 at 25 per cent Class 3C (Dollars)	Assessed Value of Machinery Permanently Attached to Real Estate at 33⅓ per cent Class 3 (Dollars)	Assessed Remainder at 40 per cent Class 4 (Dollars)	Total Assessed Value of Lands Including all Structures, Improvements and Machinery (Dollars)	EQUALIZED VALUES: Total Assessed Value as Equalized by Board of Review (Dollars)	Total Assessed Value as Equalized by Board of Review (Dollars)	Total Assessed Value as Equalized by the Department of Taxation (Dollars)	SOLD FOR TAXES
Lower Alice to Walker				3														
Village of Walker			1	6														
" " "	Transferred to Village of Walker Ordinance #91		2	7														
" " "			3	8														
" " "			4	9														
			5															
			6															
			7															
			8															
			9															
			10															
			11															
			12															
			13															
			14															
			15															
			16															
			17															
			18															
			19															
			20															

	VALUATIONS BY SCHOOL DISTRICTS AS EQUALIZED BY DEPARTMENT OF TAXATION: District No. ..... Rate ..... Mills (Dollars)	District No. ..... Rate ..... Mills (Dollars)	District No. ..... Rate ..... Mills (Dollars)	District No. ..... Rate ..... Mills (Dollars)	Rate and Tax Less Homestead Exemption ..... Mills ($ cts.)	State Tax on Non-Homestead ..... Mills ($ cts.)	TOTAL GENERAL TAX ($ cts.)	SPECIAL TAXES ($ cts.)	($ cts.)	($ cts.)	($ cts.)	TOTAL TAXES ($ cts.)		PAID	WHEN PAID: Month Day Year	Number of Receipt	March Settlement 1945 ($ cts.)	June Settlement 1945 ($ cts.)	Penalty ($ cts.)	November Settlement 1945 ($ cts.)	Penalty ($ cts.)	Collections to First Monday in January 1946 ($ cts.)	Penalty ($ cts.)	Delinquent on First Monday in January 1946 ($ cts.)	Total Delinquent Tax and Penalty ($ cts.)	REMARKS
1													1														
2													2														
3													3														
4													4														
5													5														
6													6														
7													7														
8													8														
9													9														
10													10														
11													11														
12													12														
13													13														
14													14														
15													15														
16													16														
17													17														
18													18														
19													19														
20													20														

Assessment Roll and Tax List of Platted Real Property in the _____ of _____

Platted Real Estate Assessed at 40 Per Cent of True and Full Value; Attached Machinery at 33⅓ Per Cent of True and Full Value. Homesteads, up to True and Full Value of $4000, Assessable at 25 Per Cent, Class 3C; Attached Machinery at 33⅓ Per Cent, Class 3; Remainder at 40 Per Cent, Class 4.

FORM 3 C. ALLEN BLOCK COMPANY, MINNEAPOLIS

In Whose Name Assessed	To Whom Transferred	Description of Property: Subdivision	Description of Property: Lot / Block	No. School District	Indicate Homestead Yes or No	Assessor's Valuation: True and Full Value of Lands Exclusive of Structures and Improvements (Dollars)	Structures & Improvements: True and Full Value of Buildings and Other Structures (Dollars)	Structures & Improvements: Total True and Full Value of Buildings and Other Structures, Improvements and Machinery (Dollars)	Assessed Value of Homesteads Not Over $4000 at 25 Per Cent Class 3C (Dollars)	Assessed Value of Machinery Attached to Realty After Deducting 33⅓ per cent Class 3 (Dollars)	Assessed Value of Remainder at 40 per cent Class 4 (Dollars)	Total Assessed Value of Lands Including all Structures, Improvements and Machinery (Dollars)	Equalized Values: Total Assessed Value Equalized by the Board of Review (Dollars)	Equalized Values: Total Assessed Value Equalized by the County Board (Dollars)	Equalized Values: Total Assessed Value as Equalized by the Department of Taxation (Dollars)	Sold for Taxes
Lynn Inman		Inman's 2nd Addn to Walker	1 5													
" "			2													
" "			3													
			4													
" "			5													
" "			6													
" "			7													
" "			8													
" "			9													
" "			10													
" "			11													
" "			12													
" "			13													
" "			14													
" "			15													
" "			16													
" "			17													
" "			18													
" "			19													
" "			20													
			9													
			10													

Transferred to Village of Walker Ordinance

Valuations by School Districts as Equalized by Department of Taxation: District No. ..... Rate ..... Mills (Dollars)	District No. ..... Rate ..... Mills (Dollars)	District No. ..... Rate ..... Mills (Dollars)	District No. ..... Rate ..... Mills (Dollars)	Rate and Tax Less Homestead Exemption ..... Mills ($ cts.)	State Tax on Non-Homestead ..... Mills ($ cts.)	Total General Tax ($ cts.)	Special Taxes ($ cts.)	Special Taxes ($ cts.)	Special Taxes ($ cts.)	Special Taxes ($ cts.)	Total Taxes ($ cts.)		Paid	When Paid: Month Day Year	Number of Receipt	March Settlement 1945 ($ cts.)	June Settlement 1945 ($ cts.)	Penalty ($ cts.)	November Settlement 1945 ($ cts.)	Penalty ($ cts.)	Collections to First Monday in January 1946 ($ cts.)	Penalty ($ cts.)	Delinquent on First Monday in January 1946 ($ cts.)	Total Delinquent Tax and Penalty ($ cts.)	Remarks
												1														
												2														
												3														
												4														
												5														
												6														
												7														
												8														
												9														
												10														
												11														
												12														
												13														
												14														
												15														
												16														
												17														
												18														
												19														
												20														