Assessment & Tax List - 1963

Shingobee

REAL PROPERTY BECOMING SUBJECT TO TAXATION SINCE THE LAST PREVIOUS ASSESSMENT OR OMITTED FROM ASSESSMENT ROLLS THE PREVIOUS YEARS.

Assessment of Taxable Real Property in the _____ of _____, County of _____, Minn., for the Year 19___.

Form 354

* Indicate Type of Property: R-Residential, C-Commercial, I-Industrial, U-Utility, F-Farm, L-Lakeshore, T-Timber, M-Mineral

	Name of Owner	School Dist. 0/03	Description of Property: Subdivision	Ser. or Lot	Twp. or Block	Rng.	Number of Acres of Land: Acres	100ths	Indicate Homestead Yes or No	Indicate Agricultural Yes or No	Indicate Type Prop. Use	By Whom Valued	True and Full Valuations: Land Exclusive of Structures and Improvements (Dollars)	Buildings and Other Structures (Dollars)	Machinery Permanently Attached to Real Estate (Dollars)	Total True and Full Value (Dollars)	Assessed Valuations: Rural: Homestead Up to $4,000 20% (Dollars)	Rural: Over $4,000 and Non-Homestead 33⅓% (Dollars)	All Other: Homestead Up to $4,000 25% (Dollars)	All Other: Over $4,000 and Non-Homestead 40% (Dollars)	Machinery Permanently Attached to Real Estate 33⅓% (Dollars)	Total Assessed Value (Dollars)	Final Equalized Value (Dollars)	
1												State												1
												County												
												Local Bd.												
												Assessor												
2												State												2
												County												
												Local Bd.												
												Assessor												
3												State												3
												County												
												Local Bd.												
												Assessor												
4												State												4
												County												
												Local Bd.												
												Assessor												
5												State												5
												County												
												Local Bd.												
												Assessor												
6												State												6
												County												
												Local Bd.												
												Assessor												
7												State												7
												County												
												Local Bd.												
												Assessor												
8												State												8
												County												
												Local Bd.												
												Assessor												

Total No. of Acres _____

Total Value as Equalized by

Total Value as Assessed by

SUMMARY OF TAX COLLECTION

Original Levy	$ 73,367.42	
Additions	$ 161.18	
		$
Abatements		$ 427.92
		$ 73,602.68

COLLECTIONS

March Settlement	$ 9490.69	
June Settlement	$ 40,246.22	
November Settlement	$ 20,324.36	
January Settlement	$ 1376.28	$
		$
Over Collected	$ 333.12	
Under Collected	$	
Delinquent	$ 2788.25	$
Total		$ 73,602.68

Assessment of T

Form 316 [illegible]

NAME OF OWNER

TABULAR SCHEDULE OF VALUATIONS, RATES AND TAXES

LEVIED IN THE Town OF Shingobee

COUNTY OF CASS, STATE OF MINNESOTA

	School District No.	Agricultural Lands Dollars	Non-Agricultural Lands Dollars	Personal Property Dollars	Total Value of all Property except Money and Credits Dollars	Rate of State Tax Mills	Rev. Mills	R. & B. Mills	Welfare Mills	Bonds and Int. Mills	Bldg Fund Mills	Fire Loan Mills	Total Rate of County Tax Mills	Rev. Mills	R. & B. Mills	State Loan Mills	Fire Loan Mills	Mills	Mills	Mills	Total Rate of Town Tax Mills	Local Mills	Special Mills	State Loan Mills	Deficiency Mills	Tuition Mills	Transportation Mills	C.O. Mills	Bldg Mills	Total Rate of School Taxes Mills	Local 1 Mill Mills	Special Mills	State Loan Mills	Def.	C.O.	B.&L.	Bldg.	Total School Taxes	FUNDS	Rate	Amounts
1	#119	100,596	154,925	31,720	289,840	H. 8.22	3.15	20.	5.951	1.92	2.	5.17	12.283	2.	10.	3.	2.				17.00	3 Mill	25.	43.14				5.28.106		1056	85.04	233.09		25.44 65		434.105	53.743	18.789	107.486	865.588	State —Non-Homestead,		1723.00
2																							50.	43.14				5.28.106		1056	110.04	258.09		94.02 70		311.265	94.274	174.34	193.585	806.734 6	State —Homestead,		2268.46
3						N.H. 8.921 / 17.14			Co Nurse .88 / Civil Def. .18 / Agric. Loan .48 / Co. Bldg. 1.18													P.P. excluding State Rate										a. 22487 / Na. 24487		119.47 35		1250.370	153.055	80.723	306.071	2934934	County Revenue,		9133.06
4																																								County Road and Bridge,		5746.80
5																																								County Welfare,		1724.848
6																																								Bonds and Interest		556.49
7																																								E.D. Bldg.		579.68
8																																								C.S.R.A.		1798.47

Assessed Value Homestead: Rural 16,332; All Other 6,419; Personal Property; Total 22,751

Non-Homestead: Rural 165,225; All Other 95,45; Personal Property 32,319; Total 287,089

Total: 241,557; 15,964; 32,319; 289,840

Ex 13,903

15,416

32,319

County:

Co Nurse 255.06

Civil Def 52.17

Agric Loan 137.14

Bldg 342.01

35,601.34

FUNDS	Rate	Amounts
Town Revenue,		579.68
Town Road and Bridge,		2878.40
Town State Loan,		
Fire		864.52
Cemetery		579.68
		4927.28
School Local 1 Mill,		
School Special,		11,94735
School State Loan,		
Deficiency		12,50370
Tuition		
Transportation		
E.D.		153055
B.&L.		80723
Bldg.		306071
		29,349.34

Total Taxes Real Estate 65,508.10

Pers. Prop. 8361.32

Total 73,869.42

Total Levy $73,869.42

Total Number of Acres 12,042.12

State of Minnesota, } ss.
COUNTY OF CASS

I, Edw. J. Dowling, Auditor of said County and State aforesaid, do hereby certify that the foregoing is a true and correct Schedule, showing the valuation of all the taxable property, in the Town of Shingobee, in said County, the several rates of Taxation and Totals of the several Tax Funds levied thereon for the year A. D. 1943.

Witness my hand and official seal, this 16th day of December A. D. 1943.

SEAL

Edw. J. Dowling County Auditor
By Allen Fickler Deputy

Assessment of 1

Form 334—SALES BY THE PORTAGE, WABASHA

NAME OF OWNER

COLLECTIONS OF TAXES OF 196 _____ OF _____, CASS COUNTY, MINNESOTA

	FUNDS	MARCH SETTLEMENT 19 64	JUNE SETTLEMENT 1964	NOV. SETTLEMENT 19 64	Amount Collected from Nov. 19 64 to First Monday in Jan. 19 64	REDUCTIONS	Total Reductions and Collected	BALANCE UNCOLLECTED	ADDITIONS	Total Uncollected to First Monday in January, 19
	State—Non-Homestead,	195 79	1 001 70	461 14	35 48					
	State—Homestead,	190 10	1 296 47	635 72	43 67					
	County Revenue,	1 162 14	4 949 86	2 455 11	168 19					
	County Road and Bridge,	739 03	3 173 51	1 558 31	106 77					
	County Welfare,	2 194 12	9 442 77	4 636 74	317 67					
	County Bond and Interest,	70 81	304 66	144 60	10 34					
1	C. Revenue	32 45	139 63	68 56	4 76					
	R & B	190 65	820 35	402 82	27 60					
	Int. & Bd	6 64	28 56	14 02	96					
	Town Revenue,	73 76	317 35	155 83	10 68					
	Town Road and Bridge	368 82	1 586 72	779 15	53 38					
	Town State Loan,									
2	C. Rev	73 76	317 35	155 83	10 68					
	R & B	110 54	476 03	233 71	16 01					
3										
	School Local 1 Mill,									
	School Special,	727 23	6 233 37	3 364 57	330 21					
	School State Loan,									
4	Deficiency	1691 08	6 845 26	3 361 27	236 28					
	Tuition,									
	Transportation									
	C. O.	194 73	837 80	411 39	28 19					
	B & J	39 09	165 20	82 59	5 66					
5	Bldg	389 48	1 675 61	822 79	56 37					
6	B. H. Bldg	73 76	317 35	155 83	10 68					
	A. Rev. Loan	17 70	76 16	37 40	2 56					
	Treasurer	43 51	187 24	91 94	6 30					
7										
8										
		4 496 69	40 246 22	20 034 36	1376 91					

		LOCAL 1 MILL	SPECIAL	STATE LOAN	Deficiency	C. O.	B. & J.	Bldg.			TOTALS
MARCH SETTLEMENT	School District No.										
	119a		176 88		201 66	24 68	4 35	49 36			357 53
	119aa		1 550 35		1 489 42	170 05	34 14	340 12			3 584 08
	Totals		1 727 23		1 691 08	194 73	38 49	389 48			3 941 61
JUNE SETTLEMENT	School District No.										
	119a		4 700 39		2 934 19	359 12	72 10	718 24			5 784 04
	119aa		4 533 00		3 911 07	478 66	96 10	957 37			9 976 22
	Totals		6 233 39		6 845 26	837 80	168 20	1 675 61			15 760 26
NOVEMBER SETTLEMENT	School District No.										
	119a		531 20		916 64	112 14	22 52	224 38			1 806 93
	119aa		2 833 37		2 444 63	299 20	60 07	598 41			6 235 68
	Totals		3 364 57		3 361 27	411 34	82 59	822 79			8 042 61
NOVEMBER to JANUARY	School District No.										
	119a		36 69		43 31	7 95	1 56	15 50			124 01
	119aa		193 52		166 97	20 44	4 10	40 57			425 90
	Totals		230 21		230 28	28 19	5 66	56 37			550 91
ADDITIONS	School District No.										
	Totals										
REDUCTIONS	School District No.										
	Totals										

Assessment Roll and Tax List of Real Property in the Town of Shingobee, Cass County, Minnesota, for Taxes for the Year 1963.

Form 3C—MULTIGRAPH CO., MINNEAPOLIS

* Indicate Type of Property: R-Residential, C-Commercial, I-Industrial, U-Utility, F-Farm, L-Lakeshore, T-Timber, M-Mineral

	In Whose Name Assessed	Description of Property: Subdivision	Sec. or Lot	Town or Block	Rng.	Number of Acres of Land: Acres	100ths	No. School District	Individual Homestead Yes or No	Agricultural Homestead Yes or No	Individual Type of Property	True and Full Valuations: Land Exclusive of Structures and Improvements (Dollars)	Buildings and Other Structures (Dollars)	Machinery Permanently Attached to Real Estate (Dollars)	Total True and Full Value (Dollars)	Assessed Valuations, Rural: Homestead Up to $4,000 20% (Dollars)	Rural: Over $4,000 and Non-Homestead 33⅓% (Dollars)	All Other: Timber Land Class 3a 20% (Dollars)	All Other: Homestead Up to $4,000 25% (Dollars)	All Other: Over $4,000 and Non-Homestead 40% (Dollars)	All Other: Machinery Permanently Attached to Real Estate 33⅓% (Dollars)	All Other: Seasonal and Recreational Cabins 33⅓% (Dollars)	Total Assessed Value	Total Assessed Value as Equalized by the Board of Review (Dollars)	Final Equalized Value (Dollars)
1	Eunice M. Bongas	332'x 1863' x 364' x 127' of SE¼ of SW¼				1 141			yes	yes	S														
2	Robert W. Bower	Govt Lot 2				34	19		no	no	S														
3	Eunice M. Bongas	W. 70' of 300' x 145' x 363' 1130' of SE¼ of SW¼				1	15		yes	no	R														
		SE¼ of NE¼																							
4	Anna J. Sjoblund	all Lot 7 less W. 27' & less 2 acs.				7	40		no	no	S														
5	Alvin + Rina Karajan	297' x 336' of Govt Lot 7				2			yes	no	R														
6																									
7																									
8	Ralph A. + Hazel Elliott	Govt. Lot 6				26	50		no yes	no	C														
9	Ind. School Dist. #5																								
10	Lute W. + Green Bright + Pledge Anna	2½ of NE¼ of SW¼ 304' x 145' x 363' of SE¼ of SW¼ less W. 70'				1	15		yes	no	R														
11	Eugene R. + Jeane E. Craig	SW¼ of SW¼				40			no	yes	S														
12	James M. + Dorothy Heine	N. + S. of Lot 4 # 3717																							
13		SE¼ of SW¼				10			yes	no	R														
14	Janet H. + John Hopen, Jr.	SE¼ of SW¼ S. of W. 17 of # 371 less 318' x 150' x 300' x 150' x 145' x 363' x 106' less 2 acs				26	78		yes	no	R														
15	Jr. + Merle M. Meyers + Mabel L. Mitchell	Govt. Lot 6 less sold				21	15		yes	no	C														
16	Roy Jr. + Leonard Holm	W. 296' of Govt Lot 7 less W. 20'				10	03		no	yes	L														
17	W.H. + Anna J. Mallory	S½ of NW¼ of SE¼				20	00		no		S														
18	Ind. Cass. School Dist. #5	N½ of NW¼ of SE¼																							
19	Otto J. Ringle	SE¼ of SE¼ less 1.44 acs				38	56		no	yes	S														
20	Floyd E. Erickson	318' x 150' x 300' x 150' of SE¼ of SW¼ S. + W. of # 321				1	10		no	yes	S														
	Sub-Total, Rolled off page					241	26																		

Cass County, Minnesota, for Taxes for the Year 1963.

	Sold for Taxes	Valuations by School Districts as Equalized by Department of Taxation: District No. / Rate — Mills	Dollars	District No. / Rate — Mills	Dollars	District No. / Rate — Mills	Dollars	District No. / Rate — Mills	Dollars	Tax Including State Homestead — Mills	$ cts.	State Tax on Non-Homestead — Mills	$ cts.	Special Taxes	$ cts.	Special Taxes	$ cts.	Total Taxes	$ cts.
1	Sold for Taxes	# 6								140									140
2						180				4646	160								4806
3	Sold for Taxes					# 246				6350									6350
4																			
5						593				15204	528								15732
6						# 207				5342									5342
7																			
8						# 800													
9						2964				97146	2644								99790
10																			
11						# 293				7562									7562
12			80							1864	72								1936
13						# 330				8516									8516
14						# 362				9342									9342
15						# 605				62278	1612								63890
						1808													
16			1097							25570	978								26548
17			67							1562	60								1622
18																			
19			82							1912	74								1986
20	Sold for Taxes		17							396	16								412
		# 6				2843 = 2849				a 31444									
		1343				5545 = 6188				216486	6144								254074
		1349				p 388 = 9737				247930									

	Paid	When Paid: Month	Day	Year	Number of Receipt	March Settlement 1964 $ cts.	June Settlement 1964 $ cts.	Penalty $ cts.	November Settlement 1964 $ cts.	Penalty $ cts.	Collections to First Monday in January 1965 $ cts.	Penalty $ cts.	Delinquent on First Monday in January 1965 $ cts.	Total Delinquent Tax and Penalty $ cts.	Remarks
1													140	154	13351
2	PAID IN FULL	MAR	9	1964	5772		4806								13359
3													6250	6985	13351
4															
5	PAID IN FULL	MAY	18	1964	9795		15832								13360
6	PAID IN FULL	MAY	29	1964	11566		5345								13357
7															
8															
9	Sold TITLE PAID	OCT	23	1964	11091				4985						
10	1st HALF PAID	MAY	29	1964	10787		4985								17657 13353
10															
11	PAID IN FULL	MAY	18	1964	11322		7562								23218
12	2nd HALF PAID	AUG	26	1964	11597								1836	2130	13384
13	1st HALF PAID	MAY	28	1964	10660		4258		4258						17658 13355
14	PAID IN FULL	MAY	28	1964	10660		9342								13355
15	2nd HALF PAID	SEPT	4	1964	11983				31945						pur. deed
	1st HALF PAID	JUN	23	1964	14808				31945						date #9404 13357
16	PAID IN FULL	MAY	6	1964	9773		26548								13358
17	PAID IN FULL	MAY	6	1964	7928		1622								11672
18															
19	PAID IN FULL	MAY	6	1964	9782		1986								13368
20													412		13705
							137193		180443				8298		

Assessment Roll and Tax List of Real Property in the Town of Shingobee

Form 3C HILLSBORO-DAVIS CO., MINNEAPOLIS

* Indicate Type of Property: R-Residential, C-Commercial, I-Industrial, U-Utility, F-Farm, L-Lakeshore, T-Timber, M-Mineral

Cass County, Minnesota, for Taxes for the Year 1963.

R-Real Estate 101-21

	In Whose Name Assessed	Description of Property: Subdivision	Sec. or Lot	Town or Block	Rng.	Number of Acres of Land: Acres	100ths	No. School District	Indicate Homestead Yes or No	Agricultural Homestead Year Prev.	Indicate Year Prev.	True and Full Valuations: Land Exclusive of Structures and Improvements	Buildings and Other Structures	Machinery Permanently Attached to Real Estate	Total True and Full Value	Assessed Valuations: Homestead Up to $4,000 20%	Rural: Over $4,000 and Non-Homestead 33⅓%	Timber Land Class 3a 20%	All Other: Homestead Up to $4,000 25%	Over $4,000 and Non-Homestead 40%	Machinery Permanently Attached to Real Estate 33⅓%	Seasonal and Recreational Cabins 33⅓%	Total Assessed Value	Total Assessed Value as Equalized by the Board of Review	Final Equalized Value
												Dollars	Dollars	Dollars	Dollars	Dollars	Dollars	Dollars	Dollars	Dollars	Dollars	Dollars	Dollars	Dollars	Dollars
1	~~Richard H. Brown~~																								
	~~Ralph H. Brown~~	Govt. Lot 1	1	141	31	39	98	114	no	yes	2														
2																									
	William H. + Irma B. Mallory	SW¼ of NE¼				40			no	yes	2														
4	" " "	SE¼ of NE¼				40			no	yes	2														
	W. H. Mallory	W 100' of S½ of SW¼ of SE¼ N of Hwy (Farm)							no	no	C														
	Irving S. + Clara Larsen	Part of Govt Lot 5 (1 ac)							yes	no	R														
3	State of Minnesota	E½ of SW¼ of SE¼ S of Hwy																							
	Walter W. ~~Marguerite~~ A. Wilde	Part of Govt. Lot 5							yes	no	R			015 added by TC							47	47	800		
4	Irving S. + Clara Larsen	Part of " " 5 (.85 ac)							no		L														
	Hilda + Rose L. Boire	W½ of SW¼ of SE¼ N of Hwy #371				3	50		no	no	C														
5	Roy + Nina C. Krueger	Govt. Lot 5 has sold				23	50		no		R	L													
	H. A. Marbyke	Part of SE¼ of SW¼ S of Hwy #371							no	no	R														
	State of Minnesota	Part of SE¼ of SW¼ S. of Hwy #371																							
6	George P. ~~Zeithamer~~	Part of SE¼ of SW¼ S. of Hwy #371							no	no	R														
	Ralph + Julia Larsen	W½ of SW¼ of SE¼ N of Hwy #371				15			no	no	C														
7	W. H. Mallory	E 200' of W 400' of E½ of SW¼ of SE¼ N of Hwy							yes	no	R														
	" " "	E 100' of W 200' of E½ of SW¼ of SE¼ N of Hwy							no	no	C														
8		E½ of SW¼ of SE¼ N of Hwy. Lake Shore Lot #4							yes	no	C														
	Carl E. + Ruby Clough	Govt. Lot 8 less Lot #3 Plat Rec. of Govt Lot 8 - Sec 2				2	81		no	no	R														
20																									
						164	79																		

	Sold for Taxes	Valuations by School Districts as Equalized by Department of Taxation: District No. 119 Rate 29.30 Mills	District No. 119 Rate 29.30 Mills	District No. 119 Rate 29.30 Mills	District No. ___ Rate ___ Mills	District No. ___ Rate ___ Mills	Tax including State Homestead ___ Mills	State Tax on Non-Homestead 8.62 Mills	Special Taxes	Special Taxes	Total Taxes
	Dollars	Dollars	Dollars	Dollars	Dollars	Dollars	$ cts.	$ cts.	$ cts.	$ cts.	$ cts.
1		80					18 64	72			19 36
2											
3		60					13 98	54			14 52
4		60					13 98	54			14 52
5			87				22 46	78			23 24
6			738				190 48				190 48
7											
8			800								
			47				218 60	42			219 02
9		abate #9320	18				4 64	16			4 80
			45				~~11 36~~	~~66~~			~~11 02~~
10			800								
			303				988 74	27 04			1015 78
11		#750					194 50				194 50
			abate #9329				~~194 50~~	~~4 50~~			~~199 00~~
12			430				110 98	3 84			114 82
13											
14			116				29 94	1 04			30 98
			744								
15	HOLD FOR TAXES		1320				532 70	11 78			544 48
16			605				156 14				156 14
			1450				374 24	12 94			387 18
17		abate #9328	1550				~~400 04~~	~~13 82~~			~~413 86~~
18			45				11 62				11 62
19			381				98 34	3 40			101 74
20											
			3732 = 37 32				221 42				
		950	7057 = 29 87				277 40	7 78			307 2 10
			10789 = 117 19				2 00 82				

	Paid	When Paid: Month Day Year	Number of Receipt	March Settlement 1964	June Settlement 1964	Penalty	November Settlement 1964	Penalty	Collections to First Monday in January 1965	Penalty	Delinquent on First Monday in January 1965	Total Delinquent Tax and Penalty	Remarks
				$ cts.	$ cts.	$ cts.	$ cts.	$ cts.	$ cts.	$ cts.	$ cts.	$ cts.	
1	PAID IN FULL	MAR 9 1964	5772		19 36								
2													
3	PAID IN FULL	MAY 6 1964	7928		29 04								
4	PAID IN FULL	MAY 6 1964											
5											23 24	23 56	
6	PAID IN FULL	APR 3 1964	6691		190 48								
7													
8	PAID IN FULL	JAN 7 1964	13	219 02									Paid Under Protest
													15.22 abated
9	PAID IN FULL	APR 3 1964	6691		4 80								
	2nd HALF PAID	OCT 29 1964	8446										
10	1st HALF PAID	MAY 2 6 1964	6490		507 89		507 89						176 60
11	PAID IN FULL	OCT 29 1964	8336										76.67 abated
	2nd HALF PAID	SEP 9 1964	7942		90 26		141 41						176 67
	1st HALF PAID	MAY 2 8 1964	7601										
12			0636		57 41		57 41						176 61
13													
14	PAID IN FULL	MAY 5 1964	9550		30 98								
	2nd HALF PAID	OCT 1 1964	8743										
15	1st HALF PAID	MAY 29 1964	13687		272 24		272 24						176 62
16	PAID IN FULL	MAY 6 1964	7926		156 14								
17											387 18	414 56	26.68 abated
18	PAID IN FULL	MAY 6 1964	7926		11 62								
	2nd HALF PAID	DEC 1 1964	8969										
19	1st HALF PAID	AUG 7 1964	17287				50 87	2 54	50 87	4 07			177 82
20													
				54 78	1370 72		902 55		50 87		410 42		118.52 abated

Assessment Roll and Tax List of Real Property in the Town of Longville

Cass County, Minnesota, for Taxes for the Year 1963.

Form 3C MILLER-DAVIS CO. MINNEAPOLIS

* Indicate Type of Property: R-Residential, C-Commercial, I-Industrial, U-Utility, F-Farm, L-Lakeshore, T-Timber, M-Mineral

In Whose Name Assessed	Description of Property: Subdivision	Sec. or Lot	Town or Block	Rng.	Number of Acres of Land: Acres	100ths	No. School District	Improvements Yes or No	Agricultural Bldgs. Yes or No	* Classification Type of Property	True and Full Valuations: Land Exclusive of Structures and Improvements	Buildings and Other Structures	Machinery Permanently Attached to Real Estate	Total True and Full Value	Assessed Valuations: Rural: Homestead Up to $4,000 20%	Rural: Over $4,000 and Non-Homestead 33⅓%	All Other: Timber Land Class 3a 20%	All Other: Homestead Up to $4,000 25%	All Other: Over $4,000 and Non-Homestead 40%	All Other: Machinery Permanently Attached to Real Estate 33⅓%	All Other: Seasonal and Recreational Cabins 33⅓%	Total Assessed Value	Total Assessed Value as Equalized by the Board of Review	Final Equalized Value	Remarks
											Dollars	Dollars	Dollars	Dollars	Dollars	Dollars	Dollars	Dollars	Dollars	Dollars	Dollars	Dollars	Dollars	Dollars	
State of Minnesota	1 Lots Govt. Lot 3	2	141	31		119																			
J.S. + Myrle M. Mugee + Mabel L. Mitchell	2 Govt. Lot 4 less Ide. less 376'x33'x340' to Reg.				12			yes	yes	R															
Fred + Jane Nugent	3 376'x33'x340' to Reg. of Plumbing of Govt. Lot 4				2.50			yes	no	C															
Orval A. + Viola E. Brunneau	4 Part of Govt. Lot 2 W. of Ry							no	no	R															
Ida Ann Allen	5 1 Acre of Govt. Lot 2 W. of Ry				.75			yes	no	R															
Daniel David + Irene E. Douglas (h)	6 1 ac. of Govt. Lot 4				1			no	R	L															
John S. + Russell C. + Virginia Ann Sauer	7 Bal. of Govt. Lot 2				4			no	no	T															
Frank Eilertsen	8 All that part of Govt. Lot 4 lying N. of the L. Mississippi River N.W. Cont. 1 ac. more or less				1			no	no	L															
Stanley A. Pederson + Sonny Rickert	9 Govt. Lot 10 platted as Tantonna Sec. Point																								
John S. + Myrle M. Mugee + Mabel L. Mitchell	10 .60 ac. of Govt. Lot 3				.60			no	no	T															
Harley + Geraldine Peterson + Lance Hale	11 Cont. 5.13 less 2 acs. + less .60 ac + less .17 acs				14.40			yes	no	T															
~~Oran H. Peterson~~ " "	12 Govt. Lot 5 less 4.6 + Govt. Lot 5 less .75 ac				6.26			no	yes	T															
" "	13 Govt. Lot 7				29			no	yes	T															
	14 " " 8				54.50			no	yes	T															
J.H. + Evelyn M. Buckley	15 Govt. Lot 9 less 300'x250' on N.E. cor + less 6.400'				37.28			no	+	T															
	16																								
Robert H. Bailey	17 S1/2 N.W. of Lot 3																								
	18																								
	19																								
(cont. next page)	20																								
					162.29																				

Valuations by School Districts as Equalized by Department of Taxation

Sold for Taxes	District No. 111 Rate 84 Mills	District No. 117 Rate 84 Mills	District No. 118 Rate 84 Mills	District No. ___ Rate ___ Mills	District No. ___ Rate ___ Mills	District No. ___ Rate ___ Mills	Tax including State Homestead ___ Mills	State Tax on Non-Homestead 6.8 Mills	Special Taxes	Special Taxes	Total Taxes	Paid	When Paid Month Day Year	Number of Receipt	March Settlement 1964	June Settlement 1964	Penalty	November Settlement 1964	Penalty	Collections to First Monday in January 1963	Penalty	Delinquent on First Monday in January 1963	Total Delinquent Tax and Penalty	Remarks
	Dollars	Dollars	Dollars	Dollars	Dollars	Dollars	$ cts.	$ cts.	$ cts.	$ cts.	$ cts.				$ cts.	$ cts.	$ cts.	$ cts.	$ cts.	$ cts.	$ cts.	$ cts.	$ cts.	
1												1												
2	111						25.88				25.88	2	2nd HALF PAID SEP 2 9 1964	11993				12.94						Rem. to tax abstr. 17663
													1ST HALF PAID JUN 2 4 1964	11208				12.94						abstr. 9404 13357
3			800				44.94	8.24			45.18		2nd HALF PAID OCT 7 1964	12351										
			924										1ST HALF PAID MAY 5 1964	10660		226.59		226.59						17665 13371
4			800				41.01	7.04			41.71													13372
			789										PAID IN FULL MAY 5 1964	10687		417.14								
5			800				335.26	4.46			339.72		2nd HALF PAID OCT 9 1964	12222										
			499										1ST HALF PAID MAY 29 1964	13783		169.86		169.86						17662 13373
6	249						58.04	2.22			60.26	6	PAID IN FULL MAY 29 1964	13917		60.26								13379
7			10				2.58	.08			2.66	7	PAID IN FULL MAY 13 1964	10959		2.66								13374
8			50				12.90	.44			13.34	8	PAID IN FULL SEP 4 1964	17636				13.34	3%					Rem. to tax abstr. 17656
9												9												
10		2					.52	.02			.54	10	2nd HALF PAID SEP 2 9 1964	11993				.27						Rem. to tax abstr. 17663
													1ST HALF PAID JUN 2 4 1964	11208				.27						abstr. 9404 13357
11		4.14					3.60				3.60	11	2nd HALF PAID SEP 2 9 1964	11508				1.80						Rem. to tax abstr. "
													1ST HALF PAID JUN 2 4 1964					1.80						abstr. " 9404 "
12	20						4.66	.18			4.84	12	PAID IN FULL FEB 1 1 1964		4.84									13375
13	55						12.82	.50			13.32	13	PAID IN FULL FEB 1 1 1964	11614	13.32									"
14	143						33.34	1.28			34.62	14	PAID IN FULL FEB 1 1 1964		34.62									"
15	586						136.60	5.22			141.82	15	2nd HALF PAID OCT 2 9 1964	12971				70.91						
													1ST HALF PAID MAY 29 1964	13791		70.91								17663 13376
16												16												
17												17												
18												18												
19												19												
20												20												
	111	2414	2515				291.34																	
	053	3274	3331				1609.90	2.268			1511.92				1049	447.42		510.72						
	164	4688	5846				1491.24																	

Assessment Roll and Tax List of Real Property in the Town of Longville, Cass County, Minnesota, for Taxes for the Year 1963.

Form 3C MILLER-DAVIS CO. MINNEAPOLIS

* Indicate Type of Property: R-Residential, C-Commercial, I-Industrial, U-Utility, F-Farm, L-Lakeshore, T-Timber, M-Mineral

Real Estate 142-31

	In Whose Name Assessed	Description of Property: Subdivision	See or Lot	Town or Block	Rng	Number of Acres of Land: Acres	100ths	No. School District	Individual Homestead Yes or No	Agricultural Homestead Yes or No	* Indicate Type of Property	True and Full Valuations: Land Exclusive of Structures and Improvements	Buildings and Other Structures	Machinery Permanently Attached to Real Estate	Total True and Full Value	Assessed Valuations: Rural: Homestead Up to $1,000 20%	Rural: Over $4,000 and Non-Homestead 33⅓%	All Other: Timber Land Class 3c 20%	All Other: Homestead Up to $4,000 25%	All Other: Over $4,000 and Non-Homestead 40%	Machinery Permanently Attached to Real Estate 33⅓%	Seasonal and Recreational Cabins 33⅓%	Total Assessed Value	Total Assessed Value as Equalized by the Board of Review	Final Equalized Value
												Dollars	Dollars	Dollars	Dollars	Dollars	Dollars	Dollars	Dollars	Dollars	Dollars	Dollars	Dollars	Dollars	Dollars
1	Hugh M. Jr. & Hugh Nelson Sr.	Part of Govt. Lot 6	2	141	31	30		119	no	yes	F														
2																									
3	John S. & Russell C. & Virginia Ann Grust	Govt. Lot 1 less part W. of Ry							no	yes	J														
4	Jacob M. & Edna P. Locke	Govt. Lot 1 W. of Ry				5	25		no	"	J														
5	" "	Approx. S. 460' of Govt. Lot 2 W. of Ry							no	no	L														
6	Odin & Josephine Lindberg	.75 acs. of Govt. Lot 5					75		no	yes	I														
7																									
8	Robert L. & Rose Schultz	S. 400' of Govt. Lot 9				12	[illegible]		no	no	C														
9	Emmanuel X. & Dorothy M. Johnson	300' x 250' on N.E. cor. Govt. Lot 9				1	72		yes	no	C														
10																									
11																									
12																									
13																									
14																									
15																									
16																									
17																									
18																									
19																									
20						49	72																		

	Valuations by School Districts as Equalized by Department of Taxation: District No. 119 Rate 65 Mills	District No. 119 Rate 65 Mills	District No. 119 Rate 65 Mills	District No. Rate Mills	District No. Rate Mills	Tax Including State Homestead Mills	State Tax on Non-Homestead 8.42 Mills	Special Taxes	Special Taxes	Total Taxes	Paid	When Paid (Month Day Year)	Number of Receipt	March Settlement 1964	June Settlement 1964	Penalty	November Settlement 1964	Penalty	Collections to First Monday in January 1965	Penalty	Delinquent on First Monday in January 1965	Total Delinquent Tax and Penalty	Remarks
	Dollars	Dollars	Dollars	Dollars	Dollars	$ cts.	$ cts.	$ cts.	$ cts.	$ cts.				$ cts.	$ cts.	$ cts.	$ cts.	$ cts.	$ cts.	$ cts.	$ cts.	$ cts.	
1		40				9.32	36			468	2nd HALF PAID 1st HALF PAID	OCT 28 1964 MAY 29 1964	13972 10849		484		484					17785	13377
2																							
3		7				1.64	06			170	PAID IN FULL	MAY 19 1964	10757		170								13374
4		10				2.34	08			242	2nd HALF PAID 1st HALF PAID	OCT 28 1964 MAY 29 1964	19607 10807									17664	13377
5				26		6.72	24			696	2ND HALF PAID TOTAL PAID	OCT 28 1964 OCT 28 1964	19668		469		469					"	"
6		627				146.14	5.60			151.74	PAID IN FULL	MAY 6 1964	9850		151 74								13369
7																							
8				1026		2.648.0	7.16			273 96	2nd HALF PAID 1st HALF PAID	OCT 28 1964 MAY 29 1964	19649 10785		13648		136 98					17667	13378
9				380 617		2.573.2	6.50			262.82	2nd HALF PAID 1st HALF PAID	OCT 27 1964 MAY 29 1964	19564 12339		131 41		131 41					17666	13379
10																							
11																							
12																							
13																							
14																							
15																							
16																							
17																							
18																							
19																							
20		684	4 880 880 1669 235 2049 273			159444 52884 68828	21.00			704 28					431 36		277 92						

Assessment Roll and Tax List of Real Property in the Town of Shingobee, Cass County, Minnesota, for Taxes for the Year 1963.

Form 3C MILLER-DAVIS CO., MINNEAPOLIS

* Indicate Type of Property: R-Residential, C-Commercial, I-Industrial, U-Utility, F-Farm, L-Lakeshore, T-Timber, M-Mineral

	In Whose Name Assessed	Description of Property: Subdivision	Sec. or Lot	Town or Block	Rng	Number of Acres of Land (Acres)	(100ths)	No. School District	Indicate Homestead Yes or No	Agricultural Yes or No	Indicate Type of Property	True and Full Valuations: Land Exclusive of Structures and Improvements (Dollars)	Buildings and Other Structures (Dollars)	Machinery Permanently Attached to Real Estate (Dollars)	Total True and Full Value (Dollars)	Assessed Valuations: Rural: Homestead Up to $4,000 20% (Dollars)	Rural: Over $4,000 and Non-Homestead 33⅓% (Dollars)	All Other: Timber Land Class 3a 20% (Dollars)	All Other: Homestead Up to $4,000 25% (Dollars)	All Other: Over $4,000 and Non-Homestead 40% (Dollars)	All Other: Machinery Permanently Attached to Real Estate 33⅓% (Dollars)	All Other: Seasonal and Recreational Cabins 33⅓% (Dollars)	Total Assessed Value	Total Assessed Value as Equalized by the Board of Review (Dollars)	Final Equalized Value (Dollars)
1	Richard A. Mallory & Thomas O. Mallory; W. H. + Emma Mallory	Govt. Lot 1	3	141	31	39	83	114	No	Yes	S														
2	" " "	" 2				39	97		No	Yes	S														
3	" " "	SW¼ of NE¼				40			No	Yes	S														
4	" " "	SE¼ of NE¼				40			No	Yes	S														
5																									
6	W. H. + Emma Mallory	Govt. Lot 3				40	11		No	Yes	S														
7	Gerald O. + Grace Sisne	Govt. Lot 4 + SW¼ of NW¼ less 5 Ac. W. of Rd. Tr. Also 2.5 Ac.				72	75		No	R	R														
8	Effie O. Gorn Francis; Richard A. + Katherine O. Mallory; Thomas O. + Emma Mallory	H.E.W. Tr. SW¼ of NW¼				4			No	Yes	S														
9		SE¼ of NW¼				40			No	Yes	S														
10		Gov. Lot 4 Tr. SW¼ of NW¼ Exc. 2 Ac. Old Sch. Rd. '17				5			No	Yes	S														
11	" " "	NE¼ of SW¼				40																			
12	" " "	NW¼ of SW¼				40																			
13	U. S. of America	SW¼ of SW¼																							
14	Florence + Ray Lewis	SE¼ of SW¼				40			Yes	Yes	S														
15	Ethel L. Peterson	2.1 Ac. of SW¼ of NW¼				2.50			No	Yes	S														
16	Richard A. + Katherine O. Mallory; W. H. + Emma Mallory	NE¼ of SE¼				40			No	Yes/No	S														
17		NW¼ of SE¼				40			No	Yes	S														
18	Florence + Ray Lewis	SW¼ of SE¼				40			Yes	Yes	R														
19	J. D. + Evelyn M. Beckley	SE¼ of SE¼				40			No	Yes	S														
20																									
						604	16																		

	Sold for Taxes	Valuations by School Districts as Equalized by Department of Taxation: District No. 114 Rate 25 Mills	District No. Rate Mills	District No. Rate Mills	District No. Rate Mills	District No. Rate Mills	District No. Rate Mills	Tax Including State Homestead Mills	State Tax on Non-Homestead 8.8 Mills	Special Taxes	Special Taxes	Total Taxes	Paid	When Paid	Number of Receipt	March Settlement 1964	June Settlement 1964	Penalty	November Settlement 1964	Penalty	Collections to First Monday in January 1965	Penalty	Delinquent on First Monday in January 1965	Total Delinquent Tax and Penalty	Remarks
		Dollars	Dollars	Dollars	Dollars	Dollars	Dollars	$ cts.	$ cts.	$ cts.	$ cts.	$ cts.		Month Day Year		$ cts.	$ cts.	$ cts.	$ cts.	$ cts.	$ cts.	$ cts.	$ cts.	$ cts.	
1		52						12.12	46			12.58	1	PAID IN FULL MAY 6 1964			12.58								
2		52						12.12	46			12.58	2	PAID IN FULL MAY 6 1964			12.58								13672
3		52						12.12	46			12.58	3	PAID IN FULL MAY 6 1964	7928		12.58								"
4		52						12.12	46			12.58	4	PAID IN FULL MAY 6 1964			12.58								"
5													5												
6		52						12.12	46			12.58	6	PAID IN FULL MAY 6 1964	7938		12.58								
7		421						98.14	3.76			101.90	7	PAID IN FUL MAY 6 1964	9198		491.91								13310
8	SOLD FOR TAXES	5						1.16	04			1.20	8	HALF PAID MAY 29 1964	10765		60				60	66	1.26	1.70	13382
9		67						15.62	60			16.22	9	PAID IN FULL MAY 6 1964	7923		16.22								13672
10		13						3.04	12			3.16	10	PAID IN FULL MAY 6 1964			3.16								"
11		52						12.12	46			12.58	11	PAID IN FULL MAY 6 1964	7928		12.58								"
12		52						12.12	46			12.58	12	PAID IN FULL MAY 6 1964			12.58								"
13													13												
14		4.48						11.18				11.18	14	HALF PAID MAY 29 1964	13378		5.59				5.59	6.15	11.74		13381
15		5						1.16	04			1.20	15	PAID IN FULL MAY 29 1964	13711		1.20								13674
16		52						12.12	46			12.58	16	PAID IN FULL MAY 6 1964											13672
17		52						12.12	46			12.58	17	PAID IN FULL MAY 6 1964	7928		25.16								"
18		4.09						48.72				48.72	18	HALF PAID MAY 29 1964	13378		24.36				24.36	26.80	51.16		13381
														HALF PAID OCT 29 1964	19975				8.11						
19		67						15.62	60			16.22	19	HALF PAID MAY 29 1964	15701		8.11								17663	13376
20													20												
		4.257 / 1.066 / 1.303						303.72	9.30			313.02					374.36		8.11		30.55				

Assessment Roll and Tax List of Real Property in the Town of Shingobee, Cass County, Minnesota, for Taxes for the Year 1963.

* Indicate Type of Property: R-Residential, C-Commercial, I-Industrial, U-Utility, F-Farm, L-Lakeshore, T-Timber, M-Mineral

Form 3-C Willis-Davis Co., Minneapolis

	In Whose Name Assessed		Description of Property: Subdivision	Sec. or Lot	Town or Block	Rng.	Number of Acres of Land (Acres 100ths)	No. School District	Indicate Homestead Yes or No	Agri. or Seas. Resd. Yes or No	Indicate Type of Property*	True and Full Valuations: Land Exclusive of Structures and Improvements (Dollars)	Buildings and Other Structures (Dollars)	Machinery Permanently Attached to Real Estate (Dollars)	True and Full Value (Dollars)	Assessed Valuations: Rural: Homestead Up to $4,000 20% (Dollars)	Rural: Over $4,000 and Non-Homestead 33⅓% (Dollars)	All Other: Timber Land Class 3a 20% (Dollars)	All Other: Homestead Up to $4,000 22% (Dollars)	All Other: Over $4,000 and Non-Homestead 40% (Dollars)	All Other: Machinery Permanently Attached to Real Estate 33⅓% (Dollars)	Seasonal and Recreational Cabins 33⅓% (Dollars)	Total Assessed Value (Dollars)	Total Assessed Value as Equalized by the Board of Review (Dollars)	Final Equalized Value (Dollars)	Sold for Taxes (Dollars)	District No. / Rate Mills (Dollars)	District No. / Rate Mills (Dollars)	District No. / Rate Mills (Dollars)	District No. / Rate Mills (Dollars)	Tax including State Homestead Mills ($ cts.)	State Tax on Non-Homestead Mills ($ cts.)	Special Taxes ($ cts.)	Special Taxes ($ cts.)	Total Taxes ($ cts.)
	Gerald E. & Grace Fiske	1	Govt. Lot 2	4	141	31	12.70	117	no	no	L																			31.70				31.70
	John J. Jeritski	2	all that part of Govt. Lot 4 lying N. & W. of Hwy #34				20		no	no	J																			9.44				9.44
	St. Cloud Children's Home of the Diocese	3	1.5 ac. of W½ of Govt. Lot 5				1.50																											
	Helen Olson	4	Govt. Lot 1				49.70		no	no	C																							
	St. Cloud Children's Home of the Diocese	5	4.1 ac. of Govt. Lot 5				4.10																											
3	Helen Olson	6	Govt. Lot 4 & 3.3 ac. E. of Hwy of Govt. Lot 4				49.20		no	no	C																							
	U. S. of America	7	Govt. Lot 4 less 3.3 ac. E. of Hwy; W½ of Govt. Lot 5 less 2 ac. Hwy #34 less part sold				30.85		no	¼	L																							
4	Helen Olson	8	E½ of Govt. Lot 5				26.85		no	no	C																							
	Edward S. & Donna C. & John M. Olson	10	E½ of SW¼ of SW¼				20		no	yes	S																							
5	Helen Olson	11	Govt. Lot 7				36.80		no	yes	J																							
	Lenard Petterson	12	W½ of Govt. Lot 6				2		no	yes	J																							
6	" "	13	W½ of SW¼ of SW¼				19.80		no	yes	J																							
	John S. & Helen Jeritski	14	SE¼ of SW¼				40.45		no	yes	J																							
	Edward S. & Donna C. & John M. Olson	15	E½ of Govt. Lot 6				20		no	yes	J																							
7	U. S. of America	16	NE¼ of SE¼																															
	Edward C. & Margaret A. Larson	17	Govt. Lot 8				31.30		yes	no	R																							
8	Marion Petrie	18	SW¼ of SE¼ lying S. of Hwy #34				40.60		yes	yes	R																							
	U. S. of America	19	SE¼ of SE¼																															
	Willet Mabel Cater Tr. & Marjory M. Parson Tr.	20	60' x 200' Govt. Lot 5				40		no	¼	L																							
							426.30																											

Valuations by School Districts as Equalized by Department of Taxation

	Sold for Taxes	District No. 117 Rate 32 Mills	District No. 117 Rate 32 Mills	District No. 117 Rate 32 Mills	District No. 117 Rate 32 Mills	District No. Rate Mills	Tax including State Homestead Mills	State Tax on Non-Homestead 6½ Mills	Special Taxes	Special Taxes	Total Taxes	Paid	When Paid (Month Day Year)	Number of Receipt	March Settlement 1964	June Settlement 1964	Penalty	November Settlement 1964	Penalty	Collections to First Monday in January 1965	Penalty	Delinquent on First Monday in January 1965	Total Delinquent Tax and Penalty	Remarks
1		131					30.54	1.16			31.70	1 PAID IN FULL	MAY 6 1964	7193		31.70								13384
2		39					8.60	.34			9.44	2 PAID IN FULL	MAY 1 9 1964	10038		9.44								13384
3												3												
4	SOLD FOR TAXES			702			181.18	6.26			187.44	4 1st HALF PAID	MAY 2 9 1964	10765		93.72						93.72	1/103.29	17678 13382
5												5												
6	SOLD FOR TAXES			130			33.56	1.16			34.72	6 1st HALF PAID	MAY 2 9 1964	10765		17.36						17.36	1/17.10	17678 13382
7												7												
8		152					42.42	1.62			44.04	8 PAID IN FULL	MAY 5 1964	9042		44.04								13385
9	SOLD FOR TAXES			1440			371.64	12.84			384.48	9 1st HALF PAID	MAY 2 9 1964	10765		192.24						192.24	1/211.46	17678 13382
10		22					5.12	.20			5.32	10 PAID IN FULL	MAY 2 9 1964	13211		5.32								13674
11	SOLD FOR TAXES	94					23.08	.88			23.96	11 1st HALF PAID	MAY 2 9 1964	10765		11.98						11.98	1/13.18	17678 13382
12		10					2.34	.08			2.42	12 PAID IN FULL	MAY 2 9 1964	13211		2.42								13674
13		50					11.66	.44			12.10	13 PAID IN FULL	MAY 2 9 1964			12.10								
14		150					34.96	1.34			36.30	14 PAID IN FULL	MAY 1 9 1964	10038		36.30								13384
15		55					12.82	.50			13.32	15 PAID IN FULL	MAY 2 9 1964	13211		13.32								13674
16												16 2nd HALF PAID	OCT 2 9 1964	9851										
17				H 372			96.00				96.00	17 1st HALF PAID	MAY 5 1964	9186		48.00		48.00					17673	13383
												17 2nd HALF PAID	OCT 3 0 1964	10192										
18		H 306					71.32				71.32	18 1st HALF PAID	MAY 2 9 1964	12187		35.66		35.66					17673	13386
19												19 2nd HALF PAID	OCT 3 0 1964	15805				17.18						
20		142					33.10	1.26			34.36	20 1st HALF PAID	MAY 2 9 1964	11711		17.18								13387
		H 366		H 372	677		276.66																	
		38		372	31.62		8.28	2.58			986.92					593.78		100.84				31.50		
		73.2			2644.3939		958.84																	

Assessment Roll and Tax List of Real Property in the Town of Hungry Hollow, Cass County, Minnesota, for Taxes for the Year 1963.

Form 5C MILLER-DAVIS CO. MINNEAPOLIS

Real Estate 140-31

* Indicate Type of Property: R-Residential, C-Commercial, I-Industrial, U-Utility, F-Farm, L-Lakeshore, T-Timber, M-Mineral

	In Whose Name Assessed		Description of Property: Subdivision	Sec. or Lot	Town or Blog. Block	Number of Acres or Land: Acres	100ths	No. School District	Indicate Homestead Yes or No	Agri. or Resi. Type Yes or No	Indicate Type*	True and Full Valuations: Land Exclusive of Structures and Improvements	Buildings and Other Structures	Machinery Permanently Attached to Real Estate	Total True and Value	Assessed Valuations: Rural: Homestead Up to $4,000 20%	Rural: Over $4,000 and Non-Homestead 33⅓%	All Other: Timber Land Class 3a 20%	All Other: Homestead Up to $4,000 25%	All Other: Over $4,000 and Non-Homestead 40%	Machinery Permanently Attached to Real Estate 33⅓%	Seasonal and Recreational Cabins 33⅓%	Total Assessed Value	Total Assessed Value as Equalized by the Board of Review	Final Equalized Value	Remarks
												Dollars	Dollars	Dollars	Dollars	Dollars	Dollars	Dollars	Dollars	Dollars	Dollars	Dollars	Dollars	Dollars	Dollars	
	U. S. of America	1	Govt. Lot 1	5	141-31			119																		
	U. S. of America	2	" " 2																							
	U. S. of America	3	SW¼ of NE¼																							
	St. Cloud Children's Home of Duluth	4	SE¼ of NE¼ Less 2.72 ac. by Ry.																							
	Clinton Roy + Opal Lena Coppernoll	5	Part of Govt. Lot 8						no	no	L															13388
	U. S. of America	6	Govt. Lot 3																							
3	U. S. of America	7	" " 4																							
	State of Minnesota	8	SW¼ of NW¼																							
4	State of Minnesota	9	SE¼ of NW¼																							
	Clinton R. + Opal L. Coppernoll	10	Part of Govt. Lot 8 lying N.W. of Lake (Mc Cullocks)						no	no	L															
5	George Sorring	11	Govt. Lot 6			31			no	yes	J															
	State of Minnesota	12	NW¼ of SW¼																							
	State of Minnesota	13	SW¼ of SW¼ Less Ry.																							
6	George Sorring (Vacant)	14	Govt. Lot 5 Less Ry.			22.30			no	yes	J															
	Leo Krunke + Wilbert Zellmer	15	Part of Govt. Lot 8						no	yes	L															
7	A. S. Chase	16	Govt. Lot 8 Less sold						no	no	L															
	U. S. of America	17	" " 7																							
8	Todd + Mildred Sandtine	18	Part of Govt. Lot 8						no	no	R															
	U. S. of America	19	" " 9																							
	Walter Todd + June Mayberry Sandtine	20	" " 8			3			no	no	L															
						56.30																				

Cass County, Minnesota, for Taxes for the Year 1963.

	Sold for Taxes	Valuations by School Districts as Equalized by Department of Taxation: District No. Rate Mills	District No. Rate Mills	District No. Rate Mills	District No. Rate Mills	District No. Rate Mills	Tax including State Homestead Mills	State Tax on Non-Homestead 8.67 Mills	Special Taxes	Special Taxes	Total Taxes		Paid	When Paid: Month Day Year	Number of Receipt	March Settlement 1964	June Settlement 1964	Penalty	November Settlement 1964	Penalty	Collections to First Monday in January 1965	Penalty	Delinquent on First Monday in January 1965	Total Delinquent Tax and Penalty	Remarks
		Dollars	Dollars	Dollars	Dollars	Dollars	Dollars	$ cts.	$ cts.	$ cts.	$ cts.					$ cts.	$ cts.	$ cts.	$ cts.	$ cts.	$ cts.	$ cts.	$ cts.	$ cts.	
1												1													
2												2													
3												3													
4												4													
5			23				54	20			6 14	5	PAID IN FULL	MAY 29 1964	15821		6 14								13388
6												6													
7												7													
8												8													
9												9													
10			26				67	24			6 76	10	PAID IN FULL	MAY 29 1964	15848		6 96								13389
11		97					226	86			23 46	11	PAID IN FULL	MAY 29 1964	15763		23 46								13387
12												12													
13												13													
14		113					263	100			27 34	14	PAID IN FULL	MAY 29 1964	15763		27 34								13387
15	SOLD FOR TAXES	26					66	24			6 30	15	PAID IN FULL	APR 2 2 1964	7243		6 30								13693
16	SOLD FOR TAXES		24				62	22			6 42	16	All in full OR # 368631	4-23-65									6 42		23962
17												17													
18			21				54	18			5 60	18	PAID IN FULL	MAY 5 1964	7048		5 60								13687
19												19													
20			88				227 2	78			23 50	20	PAID IN FULL	MAY 23 1964	7430		23 50								13628
		236		82.48			5500 4700 10200	372			105 72						92 30						6 42		

Assessment Roll and Tax List of Real Property in the [illegible] of [illegible]

* Indicates Type of Property: R-Residential, C-Commercial, I-Industrial, U-Utility, F-Farm, L-Lakeshore, T-Timber, [illegible]

Form 90 HILLS-BEAVER CO. MINNEAPOLIS

Real Estate 141-31

	IN WHOSE NAME ASSESSED	DESCRIPTION: SUBDIVISION	TOWN AND FULL 5th LAKE: LAND (Exclusive of Structures and Improvements)	BUILDINGS and Other Structures	SECTION 1: Personal Property Attached to Real Estate	TOTAL True and Full Value	ASSESSED VALUATIONS ALL OTHER: RURAL: Homestead Up to $4,000 20%	Over $4,000 and Not Homestead 33⅓%	Other Class Up to $4,000 20%	Over $4,000 33⅓%	SECTION 2: Personal Property Attached to Real Estate	Homestead 20%	Other Class 33⅓%	TOTAL Taxable Value
			Dollars	Dollars	Dollars	Dollars	Dollars	Dollars	Dollars	Dollars	Dollars	Dollars	Dollars	Dollars
1	John L. Olson	Part of Govt. Lot 1												
2	W. H. Schafer	" "												
3	Melvin Edward + Alberta J. Engle	" "												
4	Jimmy M. + Gladys Kraus	" "												
5	Erik Kohler	" "												
6														
7	Maurice A. + Vera Lorraine Russel	Part of Govt. Lot 2												
8	~~Alfred + Helen Martin~~	" "												
9	Joshua Todd + Violet Gle Sautbine	" "												
10	Lawrence M. + Lydia May Prestine	" "												
11														
12	Wilbert + Orlando Ellmer + Geo. + Melinda Rieck	Part of Govt. Lot 3												
13	" " " "	" "												
14	Michael Jung	Part of " "												
15														
16														
17	Joshua + Violet G. Sautbine	Part of Govt. Lot 8												
18	Russell E. + Vera M. Arvenal	" "												
19	Henry Jo + Lena Jo Jung	" "												
20														

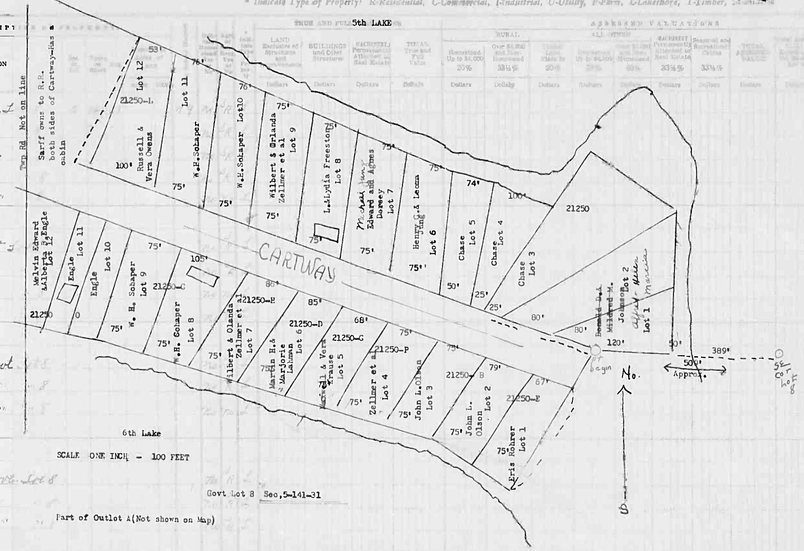

	SOLD FOR TAXES	VALUATIONS BY SCHOOL DISTRICTS AS EQUALIZED BY DEPARTMENT OF TAXATION: District No. 119 Rate 64 Mills	District No. 119 Rate 64 Mills	District No. 119 Rate 64 Mills	District No. Rate Mills	District No. Rate Mills	Tax including State Homestead Mills	State Tax on Non-Homestead 8½ Mills	SPECIAL TAXES	SPECIAL TAXES	TOTAL TAXES		PAID	WHEN PAID Month Day Year	Number of Receipt	March Settlement 1964	June Settlement 1964	Penalty	November Settlement 1964	Penalty	Collections in First Monday in January 1965	Penalty	Delinquent on First Monday in January 1965	Total Delinquent Tax and Penalty	REMARKS
		Dollars	Dollars	Dollars	Dollars	Dollars	Dollars	$ cts.	$ cts.	$ cts.	$ cts.					$ cts.	$ cts.	$ cts.	$ cts.	$ cts.	$ cts.	$ cts.	$ cts.	$ cts.	
1			15.5					36.12	1.38			37.50	1	PAID IN FULL	OCT 29 1964	11977			37.50	1.91					13686
2			440					1142.2	43.8			1186.0	2	PAID IN FULL	MAY 29 1964	15698		1186.0							13687
3			135					314.6	12.0			326.6	3	PAID IN FULL	MAY 29 1964	15778		326.6							13683
4			125					291.4	11.2			302.6	4	PAID IN FULL	APR 2 1964	7243		302.6							13692
5	HOLD FOR TAXES				26			6.22	.24			6.46	5	Pl. on file	DR # 36864			1-22-65					6.46		Pl. on file
6																									
7			75					174.8				174.8	7	PAID IN FULL	APR 2 1964	7242		174.8							13690
8			184					428.8	16.4			445.2	8	PAID IN FULL	MAY 12 1964	15371		445.2							13229
9					24			6.20	.22			6.42	9	PAID IN FULL	MAY 5 1964	7048		6.42							13687
10			188					438.2	16.8			455.0	10	PAID IN FULL	MAY 18 1964	11221		455.0							13684
11																									
12			135					314.6	12.0			326.6	12	PAID IN FULL	MAY 29 1964			326.6							13682
13			26					60.6	2.4			63.0	13	PAID IN FULL	MAY 28 1964	11791		63.0							13682
14													14												
15					26			6.22	.24			6.46	15	PAID IN FULL	MAY 5 1964	7071		6.46							1364
16													16												
17			141					328.6	12.6			341.2	17	PAID IN FULL	MAY 5 1964	7048		341.2							13687
18			33					77.0	3.0			80.0	18	PAID IN FULL	MAY 18 1964	11201		80.0							13685
19			26					60.6	2.4			63.0	19	PAID IN FULL	MAY 5 1964	7070		63.0							13689
20													20												
			1675		76	25.5		3992.6	153.4			4342.4						3886.9	37.50				6.46		
			63.5			27.4		196.4																	
			1739			1789		4189.0																	

Real Estate 141-31

Sunrise Beach RUSHFORD ISLAND PILLSBURY POINT BIG SPECKLED STRAWBERRY POINT

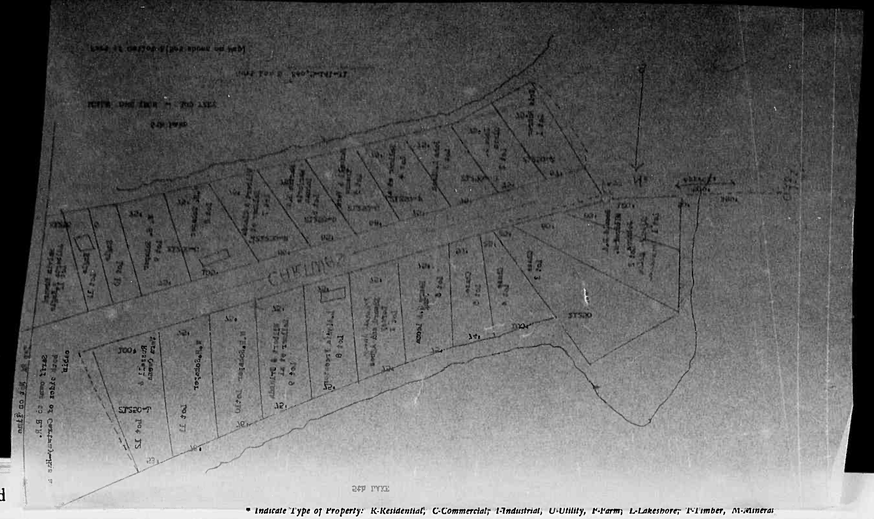

Assessment Roll and Cass County, Minnesota, for Taxes for the Year 1963.

Form 3C WILLIS-DAVIS CO., MINNEAPOLIS

* Indicate Type of Property: R-Residential, C-Commercial, I-Industrial, U-Utility, F-Farm, L-Lakeshore, T-Timber, M-Mineral

	IN WHOSE NAME ASSESSED	DESCRIPTION OF PROPERTY: SUBDIVISION	Sec. or Lot	Town or Block	Rng.	Number of Acres of Land (Acres / 100ths)	No. School District	Indicate Homestead Yes or No	Agr. or Rural Resp. Yes or No	* Indicate Type of Property	TRUE AND FULL VALUATIONS: LAND Exclusive of Structures and Improvements	BUILDINGS and Other Structures	MACHINERY Permanently Attached to Real Estate	TOTAL True and Full Value	ASSESSED VALUATIONS, RURAL: Homestead Up to $4,000 20%	Over $4,000 and Non-Homestead 33⅓%	ALL OTHER: Timber Land Class 3a 20%	Homestead Up to $4,000 25%	Over $4,000 and Non-Homestead 40%	MACHINERY Permanently Attached to Real Estate 33⅓%	Seasonal and Recreational Cabins 33⅓%	TOTAL ASSESSED VALUE	Total Assessed Value as Equalized by the Board of Review	FINAL EQUALIZED VALUE	REMARKS
						Acres / 100ths					Dollars	Dollars	Dollars	Dollars	Dollars	Dollars	Dollars	Dollars	Dollars	Dollars	Dollars	Dollars	Dollars	Dollars	
1	John L. & Wen	Part of Govt Lot 8	S	141	31	11.9		no	R	L															
2	W. H. Schafer	" " " 8						no	R	L															
3	Milton Edward + Alberta B. Engle	" " " 8						no	R	L															
4	Jimmy M. + Gladys Kraus	" " " 8						no	R	L															
5	Erik Kotur	" " " 8						no	R	L															
6																									
7	Maxwell + Lura Lorraine Kraus	Part of Govt Lot 8						no	R	L															
8	~~Alfred + Helen Kraus~~	" " " 8						no	R	L															
9	Joshua Dodd + Violet Ile Sautbine	" " " 8						no	no	L															
10	Lawrence M. + Lydia May Preston	" " " 8						no	R	L															
11																									
12	Wilbert + Orlando Gillmore Jr. + Melinda King	Part of Govt Lot 8						no	R	L															
13	" " " " " "	" " " 8						no	R	L															
14	Michael Jung	Part of " " 8						no	no	L															
15																									
16																									
17	A. D. + Violet G. Sautbine	Part of Govt Lot 8						no	R	L															
18	Russell E. + Lura M. Owens	" " " 8						no	R	L															
19	Henry J. + Leona J. Jung	" " " 8						no	R	L															
20																									

	SOLD FOR TAXES	VALUATIONS BY SCHOOL DISTRICTS AS EQUALIZED BY DEPARTMENT OF TAXATION: District No. 1 Rate 64 Mills	District No. 2 Rate 64 Mills	District No. 3 Rate 64 Mills	District No. 4 Rate 64 Mills	District No. 5 Rate 64 Mills	District No. 6 Rate 64 Mills	Tax including State Homestead Mills	State Tax on Non-Homestead 8.4 Mills	SPECIAL TAXES	SPECIAL TAXES	TOTAL TAXES		PAID	WHEN PAID (Month Day Year)	Number of Receipt	March Settlement 1964	June Settlement 1964	Penalty	November Settlement 1964	Penalty	Collections to First Monday in January 1965	Penalty	Delinquent on First Monday in January 1965	Penalty	Total Delinquent Tax and Penalty	REMARKS
		Dollars	Dollars	Dollars	Dollars	Dollars	Dollars	$ cts.	$ cts.	$ cts.	$ cts.	$ cts.					$ cts.	$ cts.	$ cts.	$ cts.	$ cts.	$ cts.	$ cts.	$ cts.	$ cts.	$ cts.	
1		155						36.12	1.38			37.50	1	PAID IN FULL	OCT 28 1964	19977				30.50	1.31						13686
2		440						114.22	4.38			118.60	2	PAID IN FULL	MAY 29 1964	15698		118.60									13687
3		135						31.46	1.20			32.66	3	PAID IN FULL	MAY 29 1964	15778		32.66									13688
4		125						29.14	1.12			30.26	4	PAID IN FULL	APR 2 1964	7243		30.26									13692
5	SOLD FOR TAXES			26				6.72	.24			6.96	5	Paid in full	DR # 36864			1-22-65						6.96			Auditor's Warrant 19956
6													6														
7		75						17.48				17.48	7	PAID IN FULL	APR 2 1964	7242		17.48									13672
8		184						42.88	1.64			44.52	8	PAID IN FULL	MAY 12 1964	7527		44.52									13229
9				24				6.20	.22			6.42	9	PAID IN FULL	MAY 5 1964	7048		6.42									13667
10		188						43.82	1.68			45.50	10	PAID IN FULL	MAY 18 1964	7122		45.50									13684
11													11														
12		135						31.46	1.20			32.66	12	PAID IN FULL	MAY 26 1964			32.66									13673
13		26						6.06	.24			6.30	13	PAID IN FULL	MAY 26 1964	11791		6.30									13672
14													14														
15				26				6.72	.24			6.96	15	PAID IN FULL	MAY 5 1964	7071		6.96									13693
16													16														
17		141						32.86	1.26			34.12	17	PAID IN FULL	MAY 5 1964	7048		34.12									13687
18		33						7.70	.30			8.00	18	PAID IN FULL	MAY 1 1964	7001		8.00									13681
19		26						6.06	.24			6.30	19	PAID IN FULL	MAY 5 1964	7090		6.30									13689
20													20														
		1713		75	74.24			399.26																			
		638						19.64	1.54			43.24						385.78		37.50				6.16			
		1713			1789			419.90																			

Assessment Roll and Tax List of Real Property in the Town of Shingobee

* Indicate Type of Property: R-Residential, C-Commercial, I-Industrial, U-Utility, F-Farm, L-Lakeshore, T-Timber, M-Mineral

Form 3C - MILLER-DAVIS CO. MINNEAPOLIS

Real Estate 14-31

	In Whose Name Assessed		Description of Property: Subdivision	Sec. or Lot	Town or Block	Rng.	Number of Acres of Land (Acres)	(10ths)	No. School District	Indicate Homestead Yes or No	Agr. or Seasonal Res. Yes or No	Indicate Type of Property	True and Full Valuations: Land Exclusive of Structures and Improvements	Buildings and Other Structures	Machinery Permanently Attached to Real Estate	Total True and Full Value	Assessed Valuations: Rural: Homestead Up to $4,000 20%	Rural: Over $4,000 and Non-Homestead 33⅓%	All Other: Timber Land Class 3a 20%	All Other: Homestead Up to $4,000 25%	All Other: Over $4,000 and Non-Homestead 40%	All Other: Machinery Permanently Attached to Real Estate 33⅓%	Seasonal and Recreational Cabins 33⅓%	Total Assessed Value	Total Assessed Value as Equalized by the Board of Review	Final Equalized Value
													Dollars	Dollars	Dollars	Dollars	Dollars	Dollars	Dollars	Dollars	Dollars	Dollars	Dollars	Dollars	Dollars	Dollars
	State of Minnesota	1	Govt. Lot 1	6	141	31			119																	
	State of Minnesota	2	" " 2																							
	Kenneth & Edna McDonald	3	SW¼ of NE¼				40			no	yes	I														
	" " "	4	SE¼ of NE¼				40			no	yes	I														
		5																								
	U. S. of America	6	Govt. Lot 3																							
3	U. S. of America	7	" " 4																							
	U. S. of America	8	" " 5																							
4	U. S. of America	9	SE¼ of NW¼																							
		10																								
5	U. S. of America	11	NE¼ of SW¼																							
	U. S. of America	12	Govt. Lot 6																							
	U. S. of America	13	" " 7																							
6	Willis M. & Clara Frances Johnson	14	SE¼ of NW¼ SW¼ of SW¼ 1 ac. [illegible] Sl. Rd.				40			yes	yes	F.														
	" " " "	15	NW¼ of SW¼				1			yes	yes	F.														
7	U. S. of America	16	NE¼ of SE¼																							
	U. S. of America	17	NW¼ of SE¼																							
8	U. S. of America	18	SW¼ of SE¼																							
	U. S. of America	19	SE¼ of SE¼																							
		20																								
							121																			

Cass County, Minnesota, for Taxes for the Year 1963.

	Sold for Taxes	Valuations by School Districts as Equalized by Department of Taxation: District No. Rate ___ Mills	District No. 19 Rate 43 Mills	District No. Rate	District No. Rate	District No. Rate	District No. Rate	Tax Including State Homestead ___ Mills	State Tax on Non-Homestead 8.15 Mills	Special Taxes	Special Taxes	Total Taxes	Paid	When Paid: Month	Day	Year	Number of Receipt	March Settlement 1964	June Settlement 1964	Penalty	November Settlement 1964	Penalty	Collections to First Monday in January 1965	Penalty	Delinquent on First Monday in January 1965	Total Delinquent Tax and Penalty	Remarks
		Dollars	Dollars	Dollars	Dollars	Dollars	Dollars	$ cts.	$ cts.	$ cts.	$ cts.	$ cts.						$ cts.	$ cts.	$ cts.	$ cts.	$ cts.	$ cts.	$ cts.	$ cts.	$ cts.	
1																											
2																											
3	SOLD FOR TAXES	54						1258	10 48			13 06	Part Paid	JUN	22	1964					3 00				10 06	11 07	17788 13390
4	SOLD FOR TAXES	80						1864	72			19 36	Part Paid	JUN	22	1964	14931				3 65				15 71	17 28	60 25
5																											
6																											
7																											
8																											
9																											
10																											
11																											
12																											
13																											
14		4 60						1398				13 98	2nd HALF PAID OCT 29 1964 / 1st HALF PAID MAY 29 1964				2003 / 10856		25 14		25 17					176 96	13391
15		4 56						3636				36 36	2nd HALF PAID OCT 29 1964 / 1st HALF PAID MAY 29 1964														
16																											
17																											
18																											
19																											
20																											
		4 216 / 3 40 / 350						8156	1 96			82 76							25 17		31 87				25 77		

Cass County Auditor
Shingobee Beach
Shingobee Island
Beautiful Point
Big Sebago
Pine Point
Clark Beach
14-31

Assessment Roll and Tax List of Real Property in the Town of Hinsdale, Cass County, Minnesota, for Taxes for the Year 1963.

Form 54 WILLIAMSON CO. PRINTING CO.

* Indicate Type of Property: R-Residential, C-Commercial, I-Industrial, U-Utility, F-Farm, L-Lakeshore, T-Timber, M-Mineral

	In Whose Name Assessed		Description of Property: Subdivision	Sec. or Lot	Town or Block	Rng.	Number of Acres of Land (Acres 100ths)	No. School District	Indicate Homestead Yes or No	Agricultural Seasonal Recr. Yes or No	Indicate Type Property	True and Full Valuations: Land Exclusive of Structures and Improvements	Buildings and Other Structures	Machinery Permanently Attached to Real Estate	Total True and Full Value	Assessed Valuations: Rural: Homestead Up to $1,000 20%	Rural: Over $4,000 and Non-Homestead 33⅓%	All Other: Timber Land Class 3e 20%	All Other: Homestead Up to $4,000 25%	All Other: Over $4,000 and Non-Homestead 40%	Machinery Permanently Attached to Real Estate 33⅓%	Personal and Recreational Cabins 33⅓%	Total Assessed Value	Total Assessed Value as Equalized by the Board of Review	Final Equalized Value
												Dollars	Dollars	Dollars	Dollars	Dollars	Dollars	Dollars	Dollars	Dollars	Dollars	Dollars	Dollars	Dollars	Dollars
	U. S. of America	1	NE¼ of NE¼	7	141	21		119																	
	U. S. of America	2	NW¼ of NE¼																						
	Ethel Mann	3	SW¼ of NE¼				37.38		no	yes	J.														
	U. S. of America	4	Govt. Lot 5																						
		5																							
	U. S. of America	6	NE¼ of NW¼																						
3	U. S. of America	7	Govt. Lot 1																						
	U. S. of America	8	" " 2																						
4	W. M. & Catherine S. Bergkopf	9	SE¼ of NW¼				40.72		yes	yes	S.														
		10																							
5	Ethel Mann	11	NE¼ of SW¼				31.72		no	yes	S.														
	J. Rudisill	12	Govt. Lot 3				53.71		no	yes	J.														
	" "	13	" " 4				40.94		no	yes	J.														
6	" "	14	SE¼ of SW¼				5.75		no	yes	J.														
		15																							
7	U. S. of America	16	Govt. Lot 7																						
	U. S. of America	17	" " 6																						
8	U. S. of America	18	SW¼ of SE¼																						
	U. S. of America	19	SE¼ of SE¼																						
		20																							
							212.82																		

Real Estate 140-31

Valuations by School Districts as Equalized by Department of Taxation

	Sold for Taxes	District No. 119 Rate 74 Mills	District No. Rate Mills	District No. Rate Mills	District No. Rate Mills	District No. Rate Mills	District No. Rate Mills	Tax Including State Homestead Mills	State Tax on Non-Homestead 8 Mills	Special Taxes	Special Taxes	Total Taxes	Paid	When Paid: Month Day Year	Number of Receipt	March Settlement 1964	June Settlement 1964	Penalty	November Settlement 1964	Penalty	Collections to First Monday in January 1965	Penalty	Delinquent on First Monday in January 1965	Total Delinquent Tax and Penalty	Remarks
		Dollars	Dollars	Dollars	Dollars	Dollars	Dollars	$ cts.	$ cts.	$ cts.	$ cts.	$ cts.		Month Day Year		$ cts.	$ cts.	$ cts.	$ cts.	$ cts.	$ cts.	$ cts.	$ cts.	$ cts.	
1																									
2																									
3		74						10.24	.66			17.90	PAID IN FULL	JUL 31 1964	17196				17.90	.35					133.84
4																									
5																									
6																									
7																									
8																									
9		122						51.28				51.28	2nd HALF PAID 1st HALF PAID	OCT 9 1964 MAY 14 1964	19466 19713		25.64		25.64					176.25	133.82
10																									
11		130						30.30	1.16			31.46	PAID IN FULL	JUL 31 1964	17196				31.46	.63					133.84
12		108						25.18	.96			26.14	PAID IN FULL	MAY 29 1964	19576										133.93
13		95						22.14	.84			22.98	PAID IN FULL	MAY 29 1964			53.94								"
14		20						4.66	.18			4.84	PAID IN FULL	MAY 29 1964											"
15																									
16																									
17																									
18																									
19																									
20																									
		220 427 647						150.80	3.80			154.60					99.60		75.00						

Assessment Roll and Tax List of Real Property in the Town of Shingobee

Cass County, Minnesota, for Taxes for the Year 1963.

Form 46 O'Neil-Davis Co., Minneapolis

* Indicate Type of Property: R-Residential, C-Commercial, I-Industrial, U-Utility, F-Farm, L-Lakeshore, T-Timber, M-Mineral

	In Whose Name Assessed		Description of Property: Subdivision	Sec. or Lot	Town or Block	Rng	Number of Acres of Land (Acres .000's)	No. School District	Indicate Homestead Yes or No	Agri. or Soil Res. Yes or No	Indicate Use of Property	True and Full Valuations: Land Exclusive of Structures and Improvements (Dollars)	Buildings and Other Structures (Dollars)	Machinery Permanently Attached to Real Estate (Dollars)	Total True and Full Value (Dollars)	Assessed Valuations: Rural: Homestead Up to $4,000 20% (Dollars)	Rural: Over $4,000 and Non-Homestead 33⅓% (Dollars)	All Other: Timber Land Class 3a 20% (Dollars)	All Other: Homestead Up to $4,000 25% (Dollars)	All Other: Over $4,000 and Non-Homestead 40% (Dollars)	All Other: Machinery Permanently Attached to Real Estate 33⅓% (Dollars)	All Other: Seasonal and Recreational Cabins 33⅓% (Dollars)	Total Assessed Value (Dollars)	Total Assessed Value as Equalized by the Board of Review (Dollars)	Final Equalized Value (Dollars)
	U. S. of America	1	NE¼ of NE¼				8 141.31		119																
	State of Minnesota Shingobee Memorial Forest	2	Govt. Lot 1				40																		
	Benjamin Walker Life & Blanche Walker Albert Tr	3	SW¼ of NE¼																						
	U. S. of America	4	SE¼ of NE¼																						
		5																							
	Wm. Bergkofer	6	NE¼ of NW¼				40		no	yes	J.														
3	State of Minnesota	7	NW¼ of NW¼ Sec. 1-134-26, Ref. Rpt.																						
	Oliver Stacy Elliott	8	Govt. Lot 2				31		no	yes	J														
4	U. S. of America	9	SE¼ of NW¼																						
		10																							
5	U. S. of America	11	NE¼ of SW¼																						
	U. S. of America	12	Govt. Lot 3																						
	U. S. of America	13	SW¼ of SW¼																						
6	U. S. of America	14	SE¼ of SW¼																						
		15																							
7	U. S. of America	16	Govt. Lot 1																						
	State of Minnesota Shingobee Memorial Forest	17	" " 5																						
8	U. S. of America	18	" " 4																						
	U. S. of America	19	" " 7																						
		20																							
							119																		

Valuations by School Districts as Equalized by Department of Taxation

	Sold for Taxes	District No. 119 Rate 23 Mills (Dollars)	District No. ___ Rate ___ Mills (Dollars)	District No. ___ Rate ___ Mills (Dollars)	District No. ___ Rate ___ Mills (Dollars)	District No. ___ Rate ___ Mills (Dollars)	District No. ___ Rate ___ Mills (Dollars)	Tax including State Homestead ___ Mills ($ cts.)	State Tax on Non-Homestead 8.51 Mills ($ cts.)	Special Taxes ($ cts.)	Special Taxes ($ cts.)	Total Taxes ($ cts.)
1												
2												
3		H 396						92.30				92.30
4												
5												
6		53						12.36	48			12.84
7												
8		31						7.22	28			7.50
9												
10												
11												
12												
13												
14												
15												
16												
17												
18												
19												
20												
		H 396						111.88	76			112.64
		84										
		480										

	Paid	When Paid Month Day Year	Number of Receipt	March Settlement 1964 ($ cts.)	June Settlement 1964 ($ cts.)	Penalty ($ cts.)	November Settlement 1964 ($ cts.)	Penalty ($ cts.)	Collections to First Monday in January 1965 ($ cts.)	Penalty ($ cts.)	Delinquent on First Monday in January 1965 ($ cts.)	Total Delinquent Tax and Penalty ($ cts.)	Remarks
1													
2													
3	PAID IN FUL	MAY 4 1964	8771		92.30								1339.5
4													
5													
6	HALF PAID	OCT 9 1964	18466										
	1st HALF PAID	MAY 1 4 1964	7713		6.42		6.42					176.25	133.92
7													
8	PAID IN FULL	FEB 2 1 1964	3688	7.50									133.96
9													
10													
11													
12													
13													
14													
15													
16													
17													
18													
19													
20													
				7.50	98.72		6.42						

Assessment Roll and Tax List of Real Property in the Town of Shingobee, Cass County, Minnesota, for Taxes for the Year 1963.

Form 5 Original copy to County Auditor

* Indicate Type of Property: R-Residential, C-Commercial, I-Industrial, U-Utility, F-Farm, L-Lakeshore, T-Timber, M-Mineral

Real Estate 14-21

	IN WHOSE NAME ASSESSED		DESCRIPTION OF PROPERTY: SUBDIVISION	Sec. or Lot	Town or Block	Rng.	Number of Acres of Land: Acres	100ths	No. School District	Indicate Homestead Yes No	Agri. or Seas. Recr. Yes No	* Indicate Type of Property	TRUE AND FULL VALUATIONS: LAND Exclusive of Structures Dollars	BUILDINGS and Other Structures Dollars	MACHINERY Permanently Attached to Real Estate Dollars	TOTAL True and Full Value Dollars	ASSESSED VALUATIONS: RURAL: Homestead Up to $4,000 20% Dollars	RURAL: Over $4,000 and Non-Homestead 33⅓% Dollars	ALL OTHER: Timber Land Class 3c 20% Dollars	ALL OTHER: Homestead Up to $4,000 25% Dollars	ALL OTHER: Over $4,000 and Non-Homestead 40% Dollars	ALL OTHER: MACHINERY Permanently Attached to Real Estate 33⅓% Dollars	ALL OTHER: Seasonal and Recreational Cabins 33⅓% Dollars	TOTAL ASSESSED VALUE Dollars	Total Assessed Value as Equalized by the Board of Review Dollars	FINAL EQUALIZED VALUE Dollars
	U. S. of America	1	NE¼ of NE¼				9	141	21		119															
	Harold E. Eano	2	NW¼ of NE¼ Lot 2 Block 1 Cass Stuc				31	73			Yes	Yes	R													
	U. S. of America	3	SW¼ of NE¼																							
	U. S. of America	4	SE¼ of NE¼																							
	Leonard P. Peterson Jr. et al Edward S. Jefferson Co. Trust Com'l. et al	5	NE¼ of NW¼ Lyons D. Hoff Sub				21				720	Yes	S													
	Clarence R. & Agnes J. Brady	6	NE¼ of NW¼ S. of Hwy.				17				720	Yes	R													
	Leonard P. Peterson Jr. et al Edward S. Jefferson Co. Trust Com'l. et al	7	NW¼ of NW¼				40				720	Yes	S													
	" " " "	8	SW¼ of NW¼				40				720	Yes	S													
	U. S. of America	9	SE¼ of NW¼																							
	John Lillegjohn	10	Lot NW¼ of NE¼ 7 W. of Hwy #34				3				720	Yes	S													
	U. S. of America	11	NE¼ of SW¼																							
	U. S. of America	12	NW¼ of SW¼																							
	U. S. of America	13	SW¼ of SW¼																							
	U. S. of America	14	SE¼ of SW¼																							
		15																								
	U. S. of America	16	NE¼ of SE¼																							
	U. S. of America	17	NW¼ of SE¼																							
	U. S. of America	18	SW¼ of SE¼																							
	U. S. of America	19	SE¼ of SE¼																							
		20																								
							154	40																		

Cass County, Minnesota, for Taxes for the Year 1963.

	SOLD FOR TAXES	VALUATIONS BY SCHOOL DISTRICTS AS EQUALIZED BY DEPARTMENT OF TAXATION: District No. 119 Rate 25 Mills Dollars	District No. ___ Rate ___ Mills Dollars	District No. ___ Rate ___ Mills Dollars	District No. ___ Rate ___ Mills Dollars	District No. ___ Rate ___ Mills Dollars	Tax Including State Homestead ___ Mills $ cts.	State Tax on Non-Homestead 1.34 Mills $ cts.	SPECIAL TAXES $ cts.	SPECIAL TAXES $ cts.	TOTAL TAXES $ cts.		PAID	WHEN PAID Month Day Year	Number of Receipt	March Settlement 1964 $ cts.	June Settlement 1964 $ cts.	Penalty $ cts.	November Settlement 1964 $ cts.	Penalty $ cts.	Collections to First Monday in January 1965 $ cts.	Penalty $ cts.	Delinquent on First Monday in January 1965 $ cts.	Total Delinquent Tax and Penalty $ cts.	REMARKS
1												1													
2	SOLD FOR TAXES	4 111					25 88				25 88	2	PAID IN FULL	AUG 3 1964	17201				25 88	64					13706
3												3													
4												4													
5		317					87 88	3 36			91 24	5	PAID IN FULL	MAY 2 0 1964	13211		91 24								13674
6		4 228					53 14				53 14	6	PAID IN FULL	MAY 1 9 1964	10075		53 14								13397
7		133					31 00	1 18			32 18	7	PAID IN FULL	MAY 2 0 1964	13211		32 18								13674
8		80					18 64	72			19 36	8	PAID IN FULL	MAY 2 0 1964	13211		19 36								
9												9													
10		17					3 96	16			4 12	10										4 12			Bismark
11												11													
12												12													
13												13													
14												14													
15												15													
16												16													
17												17													
18												18													
19												19													
20												20													
		4 337					220 50	2 40			225 92						195 32		25 88			4 12			
		6 00																							
		7 46																							

Assessment Roll and Tax List of Real Property in the Town of Shingobee, Cass County, Minnesota, for Taxes for the Year 1963.

Form 5C—BILLES-SAVIO-CO., MINNEAPOLIS

* Indicate Type of Property: R-Residential, C-Commercial, I-Industrial, U-Utility, F-Farm, L-Lakeshore, T-Timber, M-Mineral

	In Whose Name Assessed		Description of Property: Subdivision	Sec. or Lot	Town or Block	Rge.	Number of Acres of Land (Acres / 100ths)	No. School District	Indicate Homestead Yes or No	Agri. or Resa. Seas. Yes or No	Indicate Type Property	True and Full Valuations: Land Exclusive of Structures and Improvements	Buildings and Other Structures	Machinery Permanently Attached to Real Estate	Total True and Full Value	Assessed Valuations: Rural: Homestead Up to $4,000 20%	Rural: Over $4,000 and Non-Homestead 33⅓%	All Other: Timber Land Class 3e 20%	All Other: Homestead Up to $4,000 20%	All Other: Over $4,000 and Non-Homestead 40%	Machinery Permanently Attached to Real Estate 33⅓%	Seasonal and Recreational Claims 33⅓%	Total Assessed Value	Total Assessed Value as Equalized by the Board of Review	Final Equalized Value
							Acres					Dollars	Dollars	Dollars	Dollars	Dollars	Dollars	Dollars	Dollars	Dollars	Dollars	Dollars	Dollars	Dollars	Dollars
1	Florence Ray Turner	11	NE¼ of NE¼	16	141	31	40	119	yes	yes	I														
2	" " "	12	NW¼ of NE¼				40		yes	yes	I														
3	" " "	13	SW¼ of NE¼				40		yes	yes	I														
4	" " "	14	SE¼ of NE¼				40		yes	yes	I														
5		15																							
6	~~Mabel J. & Katherine E. Hunter~~		NE¼ of NW¼				40		no	yes	I														
7	~~" " " " " " Trustees~~		NW¼ of NW¼				40		no	yes	I														
8	U. S. of America		SW¼ of NW¼																						
9	U. S. of America		SE¼ of NW¼																						
10	Leonard McLaughlin Estate		NE¼ of SW¼ W.H. S.R.H. #20				15		no	yes	I														
11	U. S. of America		NE¼ of SW¼ (with Acc.)																						
12	U. S. of America		NW¼ of SW¼																						
13	U. S. of America		SW¼ of SW¼																						
14	U. S. of America		SE¼ of SW¼																						
15																									
1	U. S. of America		NE¼ of SE¼																						
17	U. S. of America		NW¼ of SE¼																						
18	U. S. of America		SW¼ of SE¼																						
19	U. S. of America		SE¼ of SE¼																						
20																									
							255																		

Valuations by School Districts as Equalized by Department of Taxation

	Sold for Taxes	District No. 119 Rate 89 Mills	District No. ___ Rate ___ Mills	District No. ___ Rate ___ Mills	District No. ___ Rate ___ Mills	District No. ___ Rate ___ Mills	District No. ___ Rate ___ Mills	Tax Including State Homestead ___ Mills	State Tax on Non-Homestead 8.1 Mills	Special Taxes	Special Taxes	Total Taxes	Paid	When Paid (Month Day Year)	Number of Receipt	March Settlement 1964	June Settlement 1964	Penalty	November Settlement 1964	Penalty	Collections to First Monday in January 1965	Penalty	Delinquent on First Monday in January 1965	Total Delinquent Tax and Penalty	Remarks
		Dollars	Dollars	Dollars	Dollars	Dollars	Dollars	$ cts.	$ cts.	$ cts.	$ cts.	$ cts.		Month Day Year		½ cts.	$ cts.	$ cts.	$ cts.	$ cts.	$ cts.	$ cts.	$ cts.	$ cts.	
1		64						14.92				14.92	HALF PAID	MAY 29 1964											
2		64						14.92				14.92	HALF PAID	MAY 29 1964	13878										
3		76						17.72				17.72	HALF PAID	MAY 29 1964			31.24						8.26	9.75	
4		64						14.92				14.92	HALF PAID	MAY 29 1964									7.46	8.21	
5																									
6		50						11.66	.44			12.10	PAID IN FULL	MAY 6 1964	7927		24.26								13673
7		50						11.66	.44			12.10	PAID IN FULL	MAY 6 1964											"
8																									
9																									
10		40						9.32	.36			9.68	PAID IN FULL	MAY 29 1964	15762		9.68								13388
11																									
12																									
13																									
14																									
15																									
16																									
17																									
18																									
19																									
20																									
		268						95.12	.24			96.36					65.12						31.24		
		140																							
		408																							

Assessment Roll and Tax List of Real Property in the [illegible] of [illegible]

* Indicate Type of Property: R-Residential, C-Commercial, I-Industrial, U-Utility, F-Farm, L-Lakeshore, T-Timber, M-Mineral

Form 3C—MILLER-DAVIS CO., MINNEAPOLIS

In Whose Name Assessed		Description of Property: Subdivision	Sec. or Lot	Town or Block	Rng.	Number of Acres of Land (Acres / 100ths)	No. School District	Indicate Homestead Yes or No	Agricultural Yes or No	Indicate Type of Property	True and Full Valuations: Land Exclusive of Structures and Improvements	Buildings and Other Structures	Machinery Permanently Attached to Real Estate	Total True and Full Value	Assessed Valuations, Rural: Homestead Up to $4,000 20%	Rural: Over $4,000 and Non-Homestead 33⅓%	All Other: Timber Land Class 3e 20%	All Other: Homestead Up to $4,000 25%	All Other: Over $4,000 and Non-Homestead 40%	All Other: Machinery Permanently Attached to Real Estate 33⅓%	All Other: Seasonal and Recreational Cabins 33⅓%	Total Assessed Value	Total Assessed Value as Equalized by the Board of Review	Final Equalized Value
						Acres					Dollars	Dollars	Dollars	Dollars	Dollars	Dollars	Dollars	Dollars	Dollars	Dollars	Dollars	Dollars	Dollars	Dollars
State of Minnesota	1	Govt. Lot 1	11	141	31		119																	
Hilding + Virginia Sandstrom	2	" " This old				28 75		yes	yes	S.														
Burdette E. + Grace K. Anderson	3	SW¼ of NE¼ less W. 337'				40		yes	yes	J.														
" " "	4	Govt. Lot 2 less hy.				36 50		yes	yes	K														
Arthur C. + Marie Thiel	5	S.400' of Govt. Lot 5						no	no	R														
~~Estate of~~ Adell Smith	6	N½ Govt. Lot 8 less S. 300'				20 56		yes	no	K														
Arthur D. Grupe	7	S.2 95½ of " " 8 " N. 50'				10 25		no	S.	L														
" "	8	" " 9 less S. 330'						no	yes	J.														
Marco Duchene	9	" " 6 less plat				11 25		no	no	L														
Charles + William G. Olson	10	N½ 95½ of " " 8				10 25		no	S.	L.														
Oleanna Inc	11	Govt. Lot 5 less S. 300'				19 75		no	S.	L														
Harold D. + Violet E. Malone	12	" " 10				22 50		yes	no	L														
Verne A. + Elaine Lillian Johnson	13	" " 11 less Hy				17		no	yes	J														
O. H. + Virginia L. Ophein	14	" " 4				23 56		no	R	L		117	[illegible]	18								132		
U. S. of America	15	" " 12																						
U. S. of America	16	NE¼ of SE¼																						
Burdette E. + Grace K. Anderson	17	NW¼ of SE¼				40		yes	no	L														
State of Minnesota	18																							
U. S. of America	19	SE¼ of SE¼																						
Allen A. + Roberta Jorgenson	20	Part of Govt. Lot 7						no	S.	L														
						280																		

Cass County, Minnesota, for Taxes for the Year 1963.

	Sold for Taxes	Valuations by School Districts as Equalized by Department of Taxation: District No. / Rate — Mills	District No. / Rate — Mills	District No. / Rate — Mills	District No. / Rate — Mills	District No. / Rate — Mills	District No. / Rate — Mills	Tax including State Homestead — Mills	State Tax on Non-Homestead — Mills	Special Taxes	Special Taxes	Total Taxes	Paid	When Paid (Month Day Year)	Number of Receipt	March Settlement 1964	June Settlement 1964	Penalty	November Settlement 1964	Penalty	Collections to First Monday in January 1965	Penalty	Delinquent on First Monday in January 1965	Total Delinquent Tax and Penalty	Remarks
		Dollars	Dollars	Dollars	Dollars	Dollars	Dollars	$ cts.	$ cts.	$ cts.	$ cts.	$ cts.				$ cts.	$ cts.	$ cts.	$ cts.	$ cts.	$ cts.	$ cts.	$ cts.	$ cts.	
1																									
2		# 11						2 56				2 56	2nd HALF PAID	OCT 3 1964	21639										
													1st HALF PAID	MAY 28 1964	10709		1 28		1 28						3rd Lot 5 32946 1332
3	SOLD FOR TAXES	# 56						13 06				13 06	2nd HALF PAID	[illegible] 1964											
													1st HALF PAID	MAY 7 1964	21688				9 40		4 73	9 40	7 57		17789 13467
4		# 756						176 22				176 22	2nd HALF PAID	[illegible] 1964	17255										
													1st HALF PAID	AUG 2 1964											
5					76			1962	68			2030	PAID IN FULL	MAY 14 1964			20 30								
													2nd HALF PAID	JUL 8 1964	6778										
6			# 401					10350				10350	1st HALF PAID	MAY 11 1964	21150		51 75		51 75						13400
													2nd HALF PAID	OCT 9 1964											
7		452						10536	404			10940	1st HALF PAID	MAY 20 1964	18343		74 06		74 06						17896 13400
													2nd HALF PAID	OCT 9 1964	17493										
8		160						3730	142			3872	1st HALF PAID	MAY 20 1964											
9				83				2142	74			2216	PAID IN FULL	MAY 15 1964	9760		22 16								13401
10		# 228						53 14				53 14	PAID IN FULL	MAY 5 1964	9028		53 14								13414
11		139						3240	124			3364	PAID IN FULL	MAY 29 1964	15760		33 64								
									Harmon		15 50		Balance Paid	MAY 29 1964	13166		15 50								13399
12			# 435					11226	Sack		8 14	11226	Prior Paid	MAY 5 1964	9028		8 14								Lot 5 less S. 300' 21340
									Malone		90 62		Short Paid		9047		90 62								Malone 13414
13	SOLD FOR TAXES	85						1982	76			2058											2058		1 as yet not 80
14		132						3076	118			3194	2nd HALF PAID	OCT 3 1964	20508										
													1st HALF PAID	MAY 4 1964	13964		15 97		15 97						13408
15																									
16																									
17	SOLD FOR TAXES		# 48					1238				1238	2nd HALF PAID	NOV 2 1964	21680										
													1st HALF PAID	AUG 7 1964	17255				6 19	31	6 19	50			17789 13467
18																									
19																									
20		150						3496	134			3630	PAID IN FULL	MAY 29 1964	12918		36 30								13408
		4 1057		4 884 - 1985				50558																	
		1115		1592 - 2247				6718	1140			7846					440 80		243 88		100 83		2058		
		2169		1043 - 3210				77476																	

Assessment Roll and Tax List of Real Property in the Town of Hinsgotee, Cass County, Minnesota, for Taxes for the Year 1963.

Form 5C · HILLSBORO & MINNEAPOLIS

* Indicate Type of Property: R-Residential, C-Commercial, I-Industrial, U-Utility, F-Farm, L-Lakeshore, T-Timber, M-Mineral

	In Whose Name Assessed	Description of Property: Subdivision	Sec. or Lot	Town or Block	Reg.	Number of Acres or Land (Acres 100ths)	No. School District	Indicate Homestead Yes or No	Agri. or Seas. Rec. Yes or No	* Indicate Type of Property	True and Full Valuations: Land Exclusive of Structures and Improvements (Dollars)	Buildings and Other Structures (Dollars)	Machinery Permanently Attached to Real Estate (Dollars)	Total True and Full Value (Dollars)	Assessed Valuations, Rural: Homestead Up to $4,000 20% (Dollars)	Rural: Over $4,000 and Non-Homestead 33⅓% (Dollars)	All Other: Timber Land Class 3a 20% (Dollars)	All Other: Homestead Up to $4,000 25% (Dollars)	All Other: Over $4,000 and Non-Homestead 40% (Dollars)	All Other: Machinery Permanently Attached to Real Estate 33⅓% (Dollars)	All Other: Seasonal and Recreational Cabins 33⅓% (Dollars)	Total Assessed Value	Total Assessed Value as Equalized by the Board of Review (Dollars)	Final Equalized Value (Dollars)
1	Allen R. & Pauline K. Wadsworth	S 330' of Govt. Lot 9	11	141	31		119	no	S/R	L														
2	Emma D. Iler	N 66 of S 132 of Govt. Lot 8						no	S/R	L														
3	Gerald Trimble	Part of Govt. Lot 7						no	no	L														
4	Russell Davis	" " " 7						no	no	L			180 Carried Over T.B.								304			
5	Hilding & Virginia Sandstrom	" " " 7 lies west						no	no	L														
6	Edward W. & Clarence C. Norman	S 300' of N½ of Govt. Lot 8						yes	no	R														
7	Hilding & Virginia Sandstrom	N 270' of W 337' of SW¼ of NE¼						no	no	L														
8	Marco Duchion	W 337' SW¼ of NW¼ less N 270'						no	no	L														
9	Oleanna Ihre	N 100' of S 500' of Govt. Lot 5						no	no	R														
10	Clara H. Jorgenson	Part of Govt. Lot 7						no	S/R	L														
11	Dwaine & Lois Anton	Part of Govt. Lot 7																						
12																								
13																								
14																								
15																								
16																								
17																								
18																								
19																								
20																								

	Sold for Taxes	Valuations by School Districts as Equalized by Department of Taxation: District No. 119 Rate 2.3 Mills	District No. 117 Rate 2.4 Mills	District No. ___ Rate ___ Mills	District No. ___ Rate ___ Mills	Tax Including State Homestead ___ Mills	State Tax on Non-Homestead 8.8 Mills	Special Taxes	Total Taxes	Paid	When Paid (Month Day Year)	Number of Receipt	March Settlement 1964	June Settlement 1964	Penalty	November Settlement 1964	Penalty	Collections to First Monday in January 1965	Penalty	Delinquent on First Monday in January 1965	Total Delinquent Tax and Penalty	Remarks
		Dollars	Dollars	Dollars	Dollars	Dollars		$ cts.	$ cts.				$ cts.	$ cts.	$ cts.	$ cts.	$ cts.	$ cts.	$ cts.	$ cts.	$ cts.	
1		75				1048	66		1814	In Full	PAID MAY 18 1964	11224		1814								13428
										1st HALF	PAID OCT 29 1964	19996				3944						
2		326				7598	290		7888	2nd HALF	PAID MAY 29 1964	15895		3944							17678	13410
3			45			1162	40		1202	PAID IN FULL	MAY 29 1964	13592		1202								13411
4			304			7846	272		8118	1st HALF	JUN 19 1964	4644				4059				4059		13412
										2nd HALF	OCT 7 1964	21639				60						
5			45			1162	40		1202	1st HALF	AUG 7 1964	17366				601					23944 15411	13220
										2nd HALF	MAY 29 1964	19251										
6			528			13628			13628	1st HALF	MAY 29 1964	10165		6814		6814					17679	13413
										2nd HALF	OCT 29 1964	21539									23944	13220
7			90			2302	80		2402	1st HALF	MAY 29 1964	10769		1201		1201						
8			75			1936	66		2002	PAID IN FULL	MAY 15 1964	9760		2002								13481
9			15			388	14		402	PAID IN FULL	MAY 29 1964	15760		402								13399
10		375				8740	334		9074	PAID IN FULL	MAY 29 1964	10258		9074								13416
11																						
12																						
13																						
14																						
15																						
16																						
17																						
18																						
19																						
20																						
		776	528.528 / 504.1353 / 102.7898			18086 / 28444 / 46530	10.02		47732					46453		17230				4059		

Assessment Roll and Tax List of Real Property in the Town of Shingobee

* Indicate Type of Property: R-Residential, C-Commercial, I-Industrial, U-Utility, F-Farm, L-Lakeshore, T-Timber, M-Mineral

Form 3C HILLER-DAVIS CO., MINNEAPOLIS

Real Estate 14-21

	IN WHOSE NAME ASSESSED		DESCRIPTION OF PROPERTY: SUBDIVISION	Sec. or Lot	Town or Block	Rng.	Number of Acres of Land (Acres 100ths)	No. School District	Indicate if Homestead Yes or No	Agri. Use Year Yes or No	* Indicate Type of Property	TRUE AND FULL VALUATIONS: LAND Exclusive of Structures and Improvements (Dollars)	BUILDINGS and Other Structures (Dollars)	MACHINERY Permanently Attached to Real Estate (Dollars)	TOTAL True and Full Value (Dollars)	ASSESSED VALUATIONS: RURAL: Homestead Up to $4,000 20% (Dollars)	RURAL: Over $4,000 and Non-Homestead 33⅓% (Dollars)	ALL OTHER: Timber Class 2a 20% (Dollars)	ALL OTHER: Homestead Up to $4,000 25% (Dollars)	ALL OTHER: Over $4,000 and Non-Homestead 40% (Dollars)	ALL OTHER: Machinery Permanently Attached to Real Estate 33⅓% (Dollars)	ALL OTHER: Seasonal and Recreational Cabins 33⅓% (Dollars)	TOTAL ASSESSED VALUE (Dollars)	Total Assessed Value as Equalized by the Board of Review (Dollars)	FINAL EQUALIZED VALUE (Dollars)	REMARKS
	Award W. + Evelyn L. Gredison	1	E½ of NE¼ of NE¼	12	141	31	20	119	Yes	No	R															
	J. J. Arlen	2	W½ of NE¼ of NE¼				20		No	No	I															
	Marie E. + Betty L. Bennett	3	N½ of SW¼ of NE¼				20		Yes	Yes	I															
	David + Loretta A. Massavage	4	S½ of SW¼ of NE¼ except R. Ride				20		Yes	No	C		7500									4800 1960				
	Jon Dreichel	5	S½ of SE¼ of NE¼ (W. 40 rds. of R. R. Line)				18		Yes	Yes	R															
	Donald L. Freeman, et al	6	S½ of SE¼ of NE¼				10		Yes	No	R															
	State of Minnesota	7	Bor. Lot 1									MINNESOTA TREE GROWTH														
	Naville Land Co.	8	SW¼ of NW¼ less sold									MINNESOTA TREE GROWTH														
	" " "	9	W½ of SE¼ of NW¼																							
	Merle E. + Betty L. Bennett	10	N½ of SE¼ of NE¼				20		Yes	Yes	I															
	State of Minnesota	11	S½ of NE¼ of SW¼																							
	U. S. of America	12	NW¼ of SW¼																							
	Marvin L. + Patricia Bennette	13	E½ of SE¼ of NW¼				20		No	No	I															
	U. S. of America	14	SE¼ of SW¼ lapsing W. of N.P. Ry.																							
	John Jr. + Janice Hagen	15	Part of SW¼ NW¼ No. of Dup. Rd.																							
		16																								
		17																								
		18																								
		19																								
		20																								
	(Cont. next page)						150																			

VALUATIONS BY SCHOOL DISTRICTS AS EQUALIZED BY DEPARTMENT OF TAXATION: District No. 119, Rate 23.3 Mills; District No. 114, Rate 6.5 Mills; District No. ..., Rate ... Mills; District No. ..., Rate ... Mills

	SOLD FOR TAXES	Dollars	Dollars	Dollars	Dollars	Dollars	Tax including State Homestead $ cts.	State Tax on Non-Homestead 8.92 Mills $ cts.	SPECIAL TAXES $ cts.	SPECIAL TAXES $ cts.	TOTAL TAXES $ cts.		PAID	WHEN PAID Month Day Year	Number of Receipt	March Settlement 1964 $ cts.	June Settlement 1964 $ cts.	Penalty $ cts.	November Settlement 1964 $ cts.	Penalty $ cts.	Collections to First Monday in January 1965 $ cts.	Penalty $ cts.	Delinquent on First Monday in January 1965 $ cts.	Total Delinquent Tax and Penalty $ cts.	REMARKS
1	SOLD FOR TAXES	4 108					25 18				25 18	1											25 18		13787
2		54					12 58	48			13 06	2	PAID IN FULL	MAY 15 1964	8771		13 06								13417
3	SOLD FOR TAXES	4 60					13 98				13 98	3	PAID IN FULL	OCT 7 1964	19180				13 98	49					13418
4			4 800				69 84	16 94			713 78	4	HALF PAID	OCT 3 1964	20766				356 894						
			1 920										HALF PAID	AUG 12 1964	17372				356 894	17 84			17784		13419
5		4 150					34 96				34 96	5	PAID IN FULL	MAY 21 1964	11969		34 96								13420
6	SOLD FOR TAXES		4 162				41 82				41 82	6											41 82		Lot 4 Lot 5
7												7													
8												8													
9												9													
10	SOLD FOR TAXES	4 104					24 24				24 24	10	PAID IN FULL	OCT 7 1964	1838				24 24	85					13418
11												11													
12												12													
13	SOLD FOR TAXES	50					11 66	44			12 10	13											12 10		18708
14												14													
15												15													
16												16													
17												17													
18												18													
19												19													
20												20													
		4 422	4 Bal: 1384				122 60																		
		124	1 920				738 66	17 56			879 12						48 62		752 00				79 10		
		46	2 844	338			861 26																		

Real Estate 14-21 — Sunrise Beach, Pelican Point, Pine Springs, Stony Point, Cass Point

Assessment Roll and Tax List of Real Property in the Town of Sherpell, Cass County, Minnesota, for Taxes for the Year 1963.

Form 3C MILLER-DAVIS CO., MINNEAPOLIS

* Indicate Type of Property: R-Residential, C-Commercial, I-Industrial, U-Utility, F-Farm, L-Lakeshore, T-Timber, M-Mineral

	In Whose Name Assessed		Description of Property: Subdivision	Sec. or Lot	Town or Block	Rng.	Number of Acres of Land: Acres	100ths	No. School District	Indicatesa Homestead Yes No	Agri. Bus Res Yes No	Indicate Type of Property	True and Full Valuations: Land Exclusive of Structures Or Improvements	Buildings and Other Structures	Machinery Permanently Attached to Real Estate	Total True and Full Value	Assessed Valuations: Rural: Homestead Up to $4,000 20%	Rural: Over $4,000 and Non-Homestead 33⅓%	All Other: Timber Land Class 3a 20%	All Other: Homestead Up to $4,000 25%	All Other: Over $4,000 and Non-Homestead 40%	All Other: Machinery Permanently Attached to Real Estate 33⅓%	All Other: Seasonal and Recreational Cabins 33⅓%	Total Assessed Value	Total Assessed Value as Equalized by the Board of Review	Final Equalized Value
													Dollars	Dollars	Dollars	Dollars	Dollars	Dollars	Dollars	Dollars	Dollars	Dollars	Dollars	Dollars	Dollars	Dollars
1	Howard Conn	1	N½ of NE¼ of SE¼				12 141	31	119	No	Yes	J														
			E.4 rds. of W. 8 rds. of																							
2	Mrs. Bernard Eckman		SW¼ of SW¼ of SE¼				1			Yes	No	R														
3	Ada E. + Bernard J. Eckman		W.4 rds. of SW¼ of SW¼ of SE¼				1			Yes	No	J														
4	Basil Cunningham + Lucille Cujula		S.56 rds. of SW¼ of SE¼ Lying S. Hwy 371				.75			No	No	R														
			C.8 rds. of W. 16 rds. of E½ of SW¼																							
5	Ada E. + Bernard J. Eckman		of SW¼ of SE¼				2			Yes	No	J														
6	H. N. Everhart		SW¼ of SE¼ Lying W. of Hwy 4 Less				34			No	No	C														
			W. 16 rds. of W½ of SW¼ of SE¼																							
7																										
8	Martin H. + Marjorie Lahmann		S. 8 rds. of N. 4 rds. Lying E. of Hwy 371 SW¼ of SE¼				1.25			No	No	J											12			
			S. 8 rds. of N. 24 rds. of W.																							
9	Theodore L. + Arlene Wells		40 rds. of SE¼ of SE¼				2			No	No	R														
10	Jimmy M. + Judy Kraus		S. 12 rds. of N. 36 rds. of W.				3			No	No	R											690			
			40 rds. of SE¼ of SE¼																							
	Laurence Oestlie Jr. Inc.		N. 8 rds. of W. 40 rds. of																							
	Sullivan + Helen Ericson ¼ int. each	T	SE¼ of SE¼				2			No	No	J														
			SE¼ of SE¼ Less																							
12	Basil Cunningham + Lucille Cujula		N. 36 rds. of W. 40 rds.				31			No	No	R														
			S. 8 rds. of N. 16 rds. of																							
13	John R. + Eleanor E. Turner		W. 4 rds. of SE¼ of SE¼				2			No	No	R														
	Laurence Oestlie Jr. and																									
14	Sullivan + Helen Ericson, ¼ int. each		N. 8 rds. of SW¼ of SE¼ Lying E. Hwy 371							No	No	J														
15																										
	Martin H. + Marjorie Lahmann		S. 8 rds. of N. 16 rds. of																							
16			SW¼ of SE¼ Lying E. of Hwy 371																							
17																										
	Elma C. Deckler									No																
18			S½ of NE¼ of SE¼				20			Yes	No	C														
19																										
20																										
							120																			

	Sold for Taxes	Valuations by School Districts as Equalized by Department of Taxation: District No. 1 Rate 3.5 Mills	District No. 114 Rate 3.5 Mills	District No. 119 Rate 3.5 Mills	District No. 1 Rate Mills	District No. Rate Mills	Tax Including State Homestead	State Tax on Non-Homestead 8.4 Mills	Special Taxes	Special Taxes	Total Taxes
		Dollars	Dollars	Dollars	Dollars	Dollars	$ cts.	$ cts.	$ cts.	$ cts.	$ cts.
1		120					27.48	1.08			29.06
2				H 136			35.10				35.10
3				H 3			.78				.78
4	SOLD FOR TAXES			7			1.80	.06			1.86
5		H 6					1.40				1.40
6			1959				505.60	17.48			523.08
7											
8	SOLD FOR TAXES	12					2.80	.10			2.90
9	SOLD FOR TAXES	H 214					51.04				51.04
10		690					160.84	6.16			167.00
11		13					3.04	.12			3.16
12	SOLD FOR TAXES	H 179					41.72				41.72
13		51					11.88	.46			12.34
14		10					2.34	.08			2.42
15											
16											
17											
18				H 90			428.94	14.02			442.96
				1572							
19											
20											
		H 404	H 229	H 682			303.04				
		126	3	8			97.22	39.96			1314.82
		1300	37	7506			1275.20				

	Paid	When Paid: Month Day Year	Number of Receipt	March Settlement 1964	June Settlement 1964	Penalty	November Settlement 1964	Penalty	Collections to First Monday in January 1965	Penalty	Delinquent as First Monday in January 1965	Penalty	Total Delinquent Tax and Penalty	Remarks
				$ cts.	$ cts.	$ cts.	$ cts.	$ cts.	$ cts.	$ cts.	$ cts.	$ cts.	$ cts.	
1	PAID IN FULL	APR 2 1964	7296		29.06									13421
2	PAID IN FULL	MAY 2 9 1964			35.10									13422
3	PAID IN FULL	MAY 2 9 1964	10755		.78									"
4	PAID IN FULL	AUG 1 1964	17565				1.86	.5						Int. yes St not PL
5	PAID IN FULL	MAY 2 9 1964	10755		1.40									13422
6	2nd HALF PAID 1st HALF PAID	OCT 6 1964 MAY 1 4 1964	13479 9278		261.54		261.54						176.90	13423
7														
8	PAID IN FULL	MAY 2 1 1964	10173		2.90									13424
9	PAID IN FULL 2nd HALF PAID	SEP 1 5 1964 OCT 1 4 1964	17913 16630				51.04 83.50	1.23						
10	1st half paid	MAY 5 1964	9635		83.50								176.56	13425
11	PAID IN FULL	MAY 1 1964	9769		3.16									13785
12	PAID IN FULL	AUG 1 1964	17565				41.72	1.13						Int. yes St not PL
13	PAID IN FULL	MAY 2 1 1964	10173		12.34									13424
14	PAID IN FULL	MAY 1 5 1964	9769		2.42									13789
15														
16														
17														
18	2nd HALF PAID 1st HALF PAID	OCT 1 9 1964 MAY 2 9 1964	16994 12316		221.48		221.48						176.81	13426
19														
20														
					653.68		661.14							

Assessment Roll and Tax List of Real Property in the Town of Shingobee, Cass County, Minnesota, for Taxes for the Year 1963.

Form 3C MILLER-DAVIS CO. MINNEAPOLIS

* Indicate Type of Property: R-Residential, C-Commercial, I-Industrial, U-Utility, F-Farm, L-Lakeshore, T-Timber, M-Mineral

	IN WHOSE NAME ASSESSED		DESCRIPTION OF PROPERTY: SUBDIVISION	Sec. or Lot	Town or Block	Rng.	Number of Acres of Land (Acres 100ths)	No. School District	Indicate Homestead Yes or No	Agri. Real Yes or No	* Indicate Type of Property	TRUE AND FULL VALUATIONS: LAND Exclusive of Structures and Improvements	BUILDINGS and Other Structures	MACHINERY Permanently Attached to Real Estate	TOTAL True and Full Value	ASSESSED VALUATIONS: RURAL: Homestead Up to $4,000 20%	RURAL: Over $4,000 and Non-Homestead 33⅓%	ALL OTHER: Timber Land Class 3a 20%	ALL OTHER: Homestead Up to $4,000 25%	ALL OTHER: Over $4,000 and Non-Homestead 40%	ALL OTHER: MACHINERY Permanently Attached to Real Estate 33⅓%	Seasonal and Recreational Cabins 33⅓%	TOTAL ASSESSED VALUE	Total Assessed Value as Equalized by the Board of Review	FINAL EQUALIZED VALUE
							Acres					Dollars	Dollars	Dollars	Dollars	Dollars	Dollars	Dollars	Dollars	Dollars	Dollars	Dollars	Dollars	Dollars	Dollars
	U. S. of America	1	Govt. Lot 1	13	141	31		119																	
	U. S. of America	2	" " 2																						
	State of Minnesota	3	" " 6																						
	U. S. of America	4	" " 5																						
	State of Minnesota	5	" " 4																						
	State of Minnesota	6	" " 7																						
	U. S. of America	7	" " 3																						
	U. S. of America	8	SW¼ of NW¼																						
	U. S. of America	9	SE¼ of NW¼																						
	State of Minnesota	10	Govt. Lot 8																						
	U. S. of America	11	NE¼ of SW¼																						
	U. S. of America	12	NW¼ of SW¼																						
	U. S. of America	13	SW¼ of SW¼																						
	Hugh V. Bertens	14	SE¼ of SW¼ less Ry				37		yes	yes	F														
		15																							
	U. S. of America	16	NE¼ of SE¼																						
	U. S. of America	17	NW¼ of SE¼																						
	Marvin Hamilton	18	SW¼ of SE¼				40		no	yes	F														
	U. S. of America	19	SE¼ of SE¼																						
		20																							
							77																		

	SOLD FOR TAXES	VALUATIONS BY SCHOOL DISTRICTS AS EQUALIZED BY DEPARTMENT OF TAXATION: District No. / Rate / Mills	Tax including State Homestead	State Tax on Non-Homestead	SPECIAL TAXES	SPECIAL TAXES	TOTAL TAXES		PAID	WHEN PAID (Month Day Year)	Number of Receipt	March Settlement 1964	June Settlement 1964	Penalty	November Settlement 1964	Penalty	Collections to First Monday in January 1965	Penalty	Delinquent on First Monday in January 1965	Total Delinquent Tax and Penalty	REMARKS
		Dollars	$ cts.	$ cts.	$ cts.	$ cts.	$ cts.					$ cts.	$ cts.	$ cts.	$ cts.	$ cts.	$ cts.	$ cts.	$ cts.	$ cts.	
1								1													
2								2													
3								3													
4								4													
5								5													
6								6													
7								7													
8								8													
9								9													
10								10													
11								11													
12								12													
13								13	2nd HALF PAID OCT 2 1964	4392											
14		394	91 84				91 84	14	1st HALF PAID MAY 29 1964	6829			46 92		45 92					177 75	136 79
15								15													
16								16													
17								17													
18	gold on tax	54	12 58	48			13 06	18											13 06		Last year $ 10 98
19								19													
20								20													
		394 54 448	104 42	48			104 90						46 92		45 92				13 06		

Assessment Roll and Tax List of Real Property in the Town of Shingobee, Cass County, Minnesota, for Taxes for the Year 1963.

Form 50 MILLS-DAVIS CO. MINNEAPOLIS

* Indicate Type of Property: R-Residential, C-Commercial, I-Industrial, U-Utility, F-Farm, L-Lakeshore, T-Timber, M-Mineral

	IN WHOSE NAME ASSESSED	DESCRIPTION OF PROPERTY: SUBDIVISION	Sec. or Lot	Town or Block	Rng.	Number of Acres of Land (Acres 100ths)	No. School District	Indicate Homestead Yes or No	Agri. or Resi. Yes or No	Indicate Type of Property	TRUE AND FULL VALUATIONS: LAND Exclusive of Structures and Improvements	BUILDINGS and Other Structures	MACHINERY Permanently Attached to Real Estate	TOTAL True and Full Value	ASSESSED VALUATIONS: RURAL: Homestead Up to $1,000 20%	RURAL: Over $1,000 and Non-Homestead 33⅓%	ALL OTHER: Timber Land Class 3a 20%	ALL OTHER: Homestead Up to $4,000 25%	ALL OTHER: Over $4,000 and Non-Homestead 40%	ALL OTHER: MACHINERY Permanently Attached to Real Estate 33⅓%	Seasonal and Recreational Cabins 33⅓%	TOTAL ASSESSED VALUE	Total Assessed Value as Equalized by the Board of Review	FINAL EQUALIZED VALUE
											Dollars	Dollars	Dollars	Dollars	Dollars	Dollars	Dollars	Dollars	Dollars	Dollars	Dollars	Dollars	Dollars	Dollars
1	State of Minnesota	Govt. Lot 2	14	141	31	117																		
2	Whicker Lumber Bridge + Supply Co.	" " 3				37.03		no	yes	L														
3	U. S. of America	SW¼ of NE¼																						
4	U. S. of America	SE¼ of NE¼																						
5	U. S. of America	Govt. Lot 1																						
6	U. S. of America	NE¼ of NW¼																						
7	U. S. of America	NW¼ of NW¼																						
8	U. S. of America	SW¼ of NW¼																						
9	U. S. of America	SE¼ of NW¼																						
10	U. S. of America																							
11	U. S. of America	NE¼ of SW¼																						
12	U. S. of America	NW¼ of SW¼																						
13	U. S. of America	SW¼ of SW¼																						
14	U. S. of America	SE¼ of SW¼																						
15																								
16	U. S. of America	NE¼ of SE¼																						
17	U. S. of America	NW¼ of SE¼																						
18	U. S. of America	SW¼ of SE¼																						
19	U. S. of America	SE¼ of SE¼																						
20																								
						37.03																		

VALUATIONS BY SCHOOL DISTRICTS AS EQUALIZED BY DEPARTMENT OF TAXATION: District No. 119, Rate 53 Mills; District No. ___ Rate ___ Mills; District No. ___ Rate ___ Mills; District No. ___ Rate ___ Mills; District No. ___ Rate ___ Mills; District No. ___ Rate ___ Mills

	SOLD FOR TAXES	District 119 (Dollars)	Other districts (Dollars)	Tax including State Homestead ___ Mills ($ cts.)	State Tax on Non-Homestead 90 Mills ($ cts.)	SPECIAL TAXES ($ cts.)	SPECIAL TAXES ($ cts.)	TOTAL TAXES ($ cts.)		PAID	WHEN PAID (Month Day Year)	Number of Receipt	March Settlement 1964 ($ cts.)	June Settlement 1964 ($ cts.)	Penalty ($ cts.)	November Settlement 1964 ($ cts.)	Penalty ($ cts.)	Collections to First Monday in January 1965 ($ cts.)	Penalty ($ cts.)	Delinquent as First Monday in January 1965 ($ cts.)	Total Delinquent Tax and Penalty ($ cts.)	REMARKS
1									1													
2	SOLD FOR TAXES	100		2330	90			2420	2											2420		1957 Lot 2 PD
3									3													
4									4													
5									5													
6									6													
7									7													
8									8													
9									9													
10									10													
11									11													
12									12													
13									13													
14									14													
15									15													
16									16													
17									17													
18									18													
19									19													
20									20													
		100		2330	90			2420												2420		

Real Estate 14-31
Township of Shingobee
Cass County, Minnesota
Assessment Roll
Tax Roll
1963

Assessment Roll and Tax List of Real Property in the Green of Shingobee

Cass County, Minnesota, for Taxes for the Year 1963.

Form 50 MILLER-DAVIS CO. MINNEAPOLIS

* Indicate Type of Property: R-Residential, C-Commercial, I-Industrial, U-Utility, F-Farm, L-Lakeshore, T-Timber, M-Mineral

	In Whose Name Assessed	Description of Property: Subdivision	Sec. or Lot	Town or Block	Rng.	Number of Acres of Land (Acres 100ths)	No. School District	Indicate Homestead Yes or No	Agri. or Bus. Yes or No	Indicate Type of Property *	True and Full Valuations: Land Exclusive of Structures and Improvements	Buildings and Other Structures	Machinery Permanently Attached to Real Estate	Total True and Full Value	Assessed Valuations: Rural: Homestead Up to $4,000 20%	Rural: Over $4,000 and Non-Homestead 33⅓%	All Other: Timber Land Class 3c 20%	All Other: Homestead Up to $4,000 25%	All Other: Over $4,000 and Non-Homestead 40%	All Other: Machinery Permanently Attached to Real Estate 33⅓%	All Other: Seasonal and Recreational Cabins 33⅓%	Total Assessed Value	Final Equalized Value
											Dollars	Dollars	Dollars	Dollars	Dollars	Dollars	Dollars	Dollars	Dollars	Dollars	Dollars	Dollars	Dollars
1	U. S. of America	NE¼ of NE¼	15	141	31	119																	
2	U. S. of America	NW¼ of NE¼																					
3	U. S. of America	SW¼ of NE¼																					
4	Ward A. + Edna M. Mortenson	SE¼ of NE¼ less 2 ac				2					70												
5	State of Minnesota	2 ac of SE¼ of NE¼																					
6	U. S. of America	NE¼ of NW¼																					
7	U. S. of America	NW¼ of NW¼																					
8	U. S. of America	SW¼ of NW¼																					
9	U. S. of America	SE¼ of NW¼																					
10																							
11	U. S. of America	NE¼ of SW¼																					
12	U. S. of America	NW¼ of SW¼																					
13	U. S. of America	SW¼ of SW¼																					
14	U. S. of America	SE¼ of SW¼																					
15																							
16	U. S. of America	NE¼ of SE¼																					
17	U. S. of America	NW¼ of SE¼																					
18	U. S. of America	SW¼ of SE¼																					
19	U. S. of America	SE¼ of SE¼																					
20																							

	Sold for Taxes	Valuations by School Districts as Equalized by Department of Taxation: District No. 2 Rate 23 Mills	District No. Rate Mills	District No. Rate Mills	District No. Rate Mills	District No. Rate Mills	District No. Rate Mills	Tax Including State Homestead Mills	State Tax on Non-Homestead 8.7 Mills	Special Taxes	Special Taxes	Total Taxes		Paid	When Paid	Number of Receipt	March Settlement 1964	June Settlement 1964	Penalty	November Settlement 1964	Penalty	Collections to First Monday in January 1965	Penalty	Delinquent on First Monday in January 1965	Total Delinquent Tax and Penalty	Remarks
		Dollars	Dollars	Dollars	Dollars	Dollars	Dollars	$ cts.	$ cts.	$ cts.	$ cts.	$ cts.			Month Day Year		$ cts.	$ cts.	$ cts.	$ cts.	$ cts.	$ cts.	$ cts.	$ cts.	$ cts.	
1													1													
2													2													
3													3													
4	SOLD FOR TAXES	51						11 88	46			12 34	4											12 34		Tax yr. Do not Pd
5													5													
6													6													
7													7													
8													8													
9													9													
10													10													
11													11													
12													12													
13													13													
14													14													
15													15													
16													16													
17													17													
18													18													
19													19													
20													20													
		51						11 88	46			12 34												12 34		

R-Real Estate 14-31

14-31 Sunrise Beach MILWAUKEE ISLAND BALLY'S POINT BIG SPRINGS INTERLAKE 1 POINT

Assessment Roll and Tax List of Real Property in the Town of Shingobee, Cass County, Minnesota, for Taxes for the Year 1963.

Form 5C-Buff-Lee-Davis Co., Minneapolis

* Indicate Type of Property: R-Residential, C-Commercial, I-Industrial, U-Utility, F-Farm, L-Lakeshore, T-Timber, M-Mineral

	In Whose Name Assessed		Description of Property: Subdivision	Sec. or Lot	Town or Block	Rng	Number of Acres of Land: Acres	100ths	No. School District	Indicates Homestead Yes or No	Agri. or Resd. Rev. Yes or No	Indicates Use of Property	True and Full Valuations: Land Exclusive of Structures and Improvements	Buildings and Other Structures	Machinery Permanently Attached to Real Estate	Total True and Full Value	Assessed Valuations: Rural: Homestead Up to $1,000 20%	Rural: Over $1,000 and Non-Homestead 33⅓%	All Other: Timber Land Class 3c 20%	All Other: Homestead Up to $1,000 25%	All Other: Over $1,000 and Non-Homestead 40%	All Other: Machinery Permanently Attached to Real Estate 33⅓%	All Other: Seasonal and Recreational Cabins 33⅓%	Total Assessed Value	Total Assessed Value as Equalized by the Board of Review	Final Equalized Value
							Acres	100ths					Dollars	Dollars	Dollars	Dollars	Dollars	Dollars	Dollars	Dollars	Dollars	Dollars	Dollars	Dollars	Dollars	Dollars
1	State of Minnesota	1	NE¼ of NE¼	16	141	31			119																	
2	State of Minnesota	2	NW¼ of NE¼																							
3	State of Minnesota	3	SW¼ of NE¼																							
4	State of Minnesota	4	SE¼ of NE¼																							
5		5																								
6	State of Minnesota	6	NE¼ of NW¼																							
7	State of Minnesota	7	NW¼ of NW¼																							
8	State of Minnesota	8	SW¼ of NW¼																							
9	State of Minnesota	9	SE¼ of NW¼																							
10		10																								
5	State of Minnesota	14	NE¼ of SW¼																							
6	State of Minnesota	12	NW¼ of SW¼																							
	State of Minnesota	13	SW¼ of SW¼																							
	State of Minnesota	14	SE¼ of SW¼																							
15		15																								
7	State of Minnesota	16	NE¼ of SE¼																							
	State of Minnesota	17	NW¼ of SE¼																							
8	State of Minnesota	18	SW¼ of SE¼																							
	State of Minnesota	19	SE¼ of SE¼																							
20		20																								

	Sold for Taxes	Valuations by School Districts as Equalized by Department of Taxation: District No. Rate Mills	District No. Rate Mills	District No. Rate Mills	District No. Rate Mills	District No. Rate Mills	District No. Rate Mills	Tax Including State Homestead Mills	State Tax on Non-Homestead Land Mills	Special Taxes	Special Taxes	Total Taxes		Paid	When Paid: Month Day Year	Number of Receipt	March Settlement 1964	June Settlement 1964	Penalty	November Settlement 1964	Penalty	Collections to First Monday in January 1963	Penalty	Delinquent on First Monday in January 1963	Total Delinquent Tax and Penalty	Remarks
		Dollars	Dollars	Dollars	Dollars	Dollars	Dollars	$ cts.	$ cts.	$ cts.	$ cts.	$ cts.			Month Day Year		$ cts.	$ cts.	$ cts.	$ cts.	$ cts.	$ cts.	$ cts.	$ cts.	$ cts.	
1													1													
2													2													
3													3													
4													4													
5													5													
6													6													
7													7													
8													8													
9													9													
10													10													
11													11													
12													12													
13													13													
14													14													
15													15													
16													16													
17													17													
18													18													
19													19													
20													20													

Real Estate 14-21

City of Shingobee Beach, Minnesota Assessment Roll of Real Estate 14-21

Assessment Roll and Tax List of Real Property in the Town of Sherington

Cass County, Minnesota, for Taxes for the Year 1963.

Form 5C—MILLS-BOSWE CO., MINNEAPOLIS

* Indicate Type of Property: R-Residential, C-Commercial, I-Industrial, U-Utility, F-Farm, L-Lakeshore, T-Timber, M-Mineral

	In Whose Name Assessed		Description of Property: Subdivision	Sec. or Lot	Town or Block	Rge.	Number of Acres of Land (Acres 100ths)	No. School District	Indicate if Assessed Yes or No	Agri. or Rural Tax Yes or No	* Indicate Type of Property	True and Full Valuations: Land Exclusive of Structures and Improvements	Buildings and Other Structures	Machinery Permanently Attached to Real Estate	Total True and Full Value	Assessed Valuations: Rural: Homestead Up to $4,000 20%	Rural: Over $4,000 and Non-Homestead 33⅓%	All Other: Timber Land Class 3a 20%	All Other: Homestead Up to $4,000 25%	All Other: Over $4,000 and Non-Homestead 40%	All Other: Machinery Permanently Attached to Real Estate 33⅓%	Seasonal and Recreational Cabins 33⅓%	Total Assessed Value	Total Assessed Value as Equalized by the Board of Review	Final Equalized Value
							Acres 100ths					Dollars	Dollars	Dollars	Dollars	Dollars	Dollars	Dollars	Dollars	Dollars	Dollars	Dollars	Dollars	Dollars	Dollars
1	U. S. of America	1	Govt. Lot 1	17	141	31	119																		
2	U. S. of America	2	" " 2																						
3	U. S. of America	3	S W ¼ of N E ¼																						
4	U. S. of America	4	S E ¼ of N E ¼																						
5		5																							
6	U. S. of America	6	N E ¼ of N W ¼																						
7	U. S. of America	7	N W ¼ of N W ¼																						
8	U. S. of America	8	S W ¼ of N W ¼																						
9	U. S. of America	9	S E ¼ of N W ¼																						
10		10																							
11	U. S. of America	11	N E ¼ of S W ¼																						
12	U. S. of America	12	N W ¼ of S W ¼																						
13	U. S. of America	13	S W ¼ of S W ¼																						
14	U. S. of America	14	S E ¼ of S W ¼																						
15		15																							
16	U. S. of America	16	N E ¼ of S E ¼																						
17	U. S. of America	17	N W ¼ of S E ¼																						
18	State of Minnesota	18	S W ¼ of S E ¼																						
19	U. S. of America	19	S E ¼ of S E ¼																						
20		20																							

Real Estate 140-21

	Sold for Taxes	Validations by School Districts as Equalized by Department of Taxation: District No. Rate Mills	District No. Rate Mills	District No. Rate Mills	District No. Rate Mills	District No. Rate Mills	District No. Rate Mills	Tax Including State Homestead Mills	State Tax on Non-Homestead Mills	Special Taxes	Special Taxes	Total Taxes		Paid	When Paid	Number of Receipt	March Settlement 1964	June Settlement 1964	Penalty	November Settlement 1964	Penalty	Collections to First Monday in January 1965	Penalty	Delinquent as First Monday in January 1965	Total Delinquent Tax and Penalty	Remarks
		Dollars	Dollars	Dollars	Dollars	Dollars	Dollars	$ cts.	$ cts.	$ cts.	$ cts.	$ cts.			Month Day Year		$ cts.	$ cts.	$ cts.	$ cts.	$ cts.	$ cts.	$ cts.	$ cts.	$ cts.	
1													1													
2													2													
3													3													
4													4													
5													5													
6													6													
7													7													
8													8													
9													9													
10													10													
11													11													
12													12													
13													13													
14													14													
15													15													
16													16													
17													17													
18													18													
19													19													
20													20													

Sherington 140-21

Assessment Roll and Tax List of Real Property in the Town of Shingobee

Form 50—Miller-Davis Co., Minneapolis

* Indicate Type of Property: R-Residential, C-Commercial, I-Industrial, U-Utility, F-Farm, L-Lakeshore, T-Timber, M-Mineral

	In Whose Name Assessed	Description of Property: Subdivision	Sec. or Lot	Town or Block	Rng.	Number of Acres of Land (Acres 100ths)	No. School District	Indicate Homestead Yes or No	Agri. or Resa. Yes or No	* Indicate Type of Property	True and Full Valuations: Land Exclusive of Structures and Improvements (Dollars)	Buildings and Other Structures (Dollars)	Machinery Permanently Attached to Real Estate (Dollars)	Total True and Full Value (Dollars)	Assessed Valuations: Rural: Homestead Up to $4,000 20% (Dollars)	Rural: Over $4,000 and Non-Homestead 33⅓% (Dollars)	All Other: Timber Land Class 3c 20% (Dollars)	All Other: Homestead Up to $4,000 20% (Dollars)	All Other: Over $4,000 and Non-Homestead 40% (Dollars)	All Other: Machinery Permanently Attached to Real Estate 33⅓% (Dollars)	All Other: Seasonal and Recreational Cabins 33⅓% (Dollars)	Total Assessed Value (Dollars)	Total Assessed Value as Equalized by the Board of Review (Dollars)	Final Equalized Value (Dollars)
1	U. S. of America	NE¼ of NE¼	18	141	31	119																		
2	U. S. of America	NW¼ of NE¼																						
3	U. S. of America	SW¼ of NE¼																						
4	U. S. of America	SE¼ of NE¼																						
5																								
6	U. S. of America	NE¼ of NW¼																						
7	J. R. Gill	Gov't Lot 1 less 4				47.52	No	yes	I															
8	Andrew P. + Florence Peterson	" " 2				53.53	yes	yes	I															
9	U. S. of America	SE¼ of NW¼																						
10	U. S. of America	Gov't Lot 3 less #34																						
11	U. S. of America	NE¼ of SW¼																						
12	State of Minnesota	Gov't Lot 3 N. of Hy #34																						
13	U. S. of America	" " 4																						
14	U. S. of America	SE¼ of SW¼																						
15																								
16	U. S. of America	NE¼ of SE¼																						
17	U. S. of America	NW¼ of SE¼																						
18	U. S. of America	SW¼ of SE¼																						
19	U. S. of America	SE¼ of SE¼																						
20																								
						101.05																		

	Sold for Taxes	Valuations by School Districts as Equalized by Department of Taxation: District No. ___ Rate ___ Mills	District No. ___ Rate ___ Mills	District No. ___ Rate ___ Mills	District No. ___ Rate ___ Mills	District No. ___ Rate ___ Mills	District No. ___ Rate ___ Mills	Tax including State Homestead ___ Mills	State Tax on Non-Homestead 8.96 Mills	Special Taxes	Special Taxes	Total Taxes		Paid	When Paid (Month Day Year)	Number of Receipt	March Settlement 1964	June Settlement 1964	Penalty	November Settlement 1964	Penalty	Collections to First Monday in January 1965	Penalty	Delinquent on First Monday in January 1965	Total Delinquent Tax and Penalty	Remarks
		Dollars	Dollars	Dollars	Dollars	Dollars	Dollars	$ cts.	$ cts.	$ cts.	$ cts.	$ cts.			Month Day Year		$ cts.	$ cts.	$ cts.	$ cts.	$ cts.	$ cts.	$ cts.	$ cts.	$ cts.	
1													1													
2													2													
3													3													
4													4													
5													5													
6													6													
7		75						18.18	70			18.88	7	PAID IN FULL	MAY 29 1964	15765		18.88								13393
8		4 215						50.12				50.12	8	2nd HALF PAID 1st HALF PAID	OCT 3 1964 MAY 29 1964	20767 15753		25.06		25.06					17682	13427
9													9													
10													10													
11													11													
12													12													
13													13													
14													14													
15													15													
16													16													
17													17													
18													18													
19													19													
20													20													
		4 215 75 293						68.30	70			69.00						43.94		25.06						

Assessment Roll and Tax List of Real Property in the Town of Shingobee

Form 5C · MILLER-DAVIS CO. MINNEAPOLIS

* Indicate Type of Property: R-Residential, C-Commercial, I-Industrial, U-Utility, F-Farm, L-Lakeshore, T-Timber, M-Mineral

Real Estate 14-31

	IN WHOSE NAME ASSESSED		DESCRIPTION OF PROPERTY: SUBDIVISION	Sec. or Lot	Town or Block	Rng.	Number of Acres of Land: Acres	100ths	No. School District	Indicate Homestead Yes or No	Agri. or Seas. Recr. Yes or No	* Indicate Type of Property	TRUE AND FULL VALUATIONS: LAND Exclusive of Structures and Improvements	BUILDINGS and Other Structures	MACHINERY Permanently Attached to Real Estate	TOTAL True and Full Value	ASSESSED VALUATIONS: RURAL: Homestead Up to $1,000 20%	Over $1,000 and Non-Homestead 33⅓%	ALL OTHER: Timber Land Class 3a 20%	Homestead Up to $4,000 25%	Over $4,000 and Non-Homestead 40%	MACHINERY Permanently Attached to Real Estate 33⅓%	Seasonal and Recreational Claims 33⅓%	TOTAL ASSESSED VALUE	Total Assessed Value as Equalized by the Board of Review	FINAL EQUALIZEL VALUE
													Dollars	Dollars	Dollars	Dollars	Dollars	Dollars	Dollars	Dollars	Dollars	Dollars	Dollars	Dollars	Dollars	Dollars
1	U. S. of America	R	NE¼ of NE¼	17	141	31		119																		
2	U. S. of America		NW¼ of NE¼																							
3	U. S. of America		SW¼ of NE¼																							
4	State of Minnesota		SE¼ of NE¼																							
5	Robert W. + Marlee Robinson		E 350' of Lot 4 Long Lake Shoreland Lake Park Sub. Rd.						86	770	770	L														
6	U. S. of America		NE¼ of NW¼																							
7	State of Minnesota		Govt. Lot 1																							
8	U. S. of America		" " 2																							
9	U. S. of America		SE¼ of NW¼																							
10	Frank + Eva MacEachern		E. 350' of S½ of SW + N. + E. of Howard Lake						46	70	70	R														
11	U. S. of America		NE¼ of SW¼																							
12	John E. + Helen L. Peck		Govt. Lot 3				22.48		46	46	70	R		1 Cookhouse Hy. TB									4 120			
13	" " "		" Lot 4 + W½ E. 250' (R) 10 Acs. on Lake				52		46	70	70	C														
14	Frederick A. + Harold W. Johnson		SE¼ of SW¼ S. + W. of Lake N. + E. of Line				4		46	70	70	L														
15	" " "		SE¼ of SW¼ W½ E. 350'				16		46	70	70	L														
16	State of Minnesota		NE¼ of SE¼																							
17	U. S. of America		NW¼ of SE¼																							
18	State of Minnesota		SW¼ of SE¼ less 68 Acs.																							
19	State of Minnesota		SE¼ of SE¼																							
20	Frank + Eva MacEachern		That part of SW¼ of SE¼ lying SW of Shingobee Sup. Rd. (Below)				68																			
							125.16																			

Cass County, Minnesota, for Taxes for the Year 1963.

VALUATIONS BY SCHOOL DISTRICTS AS EQUALIZED BY DEPARTMENT OF TAXATION

	SOLD FOR TAXES	District No. / Rate ___ Mills	District No. / Rate ___ Mills	District No. / Rate ___ Mills	District No. / Rate ___ Mills	District No. / Rate ___ Mills	Tax Including State Homestead ___ Mills	State Tax on Non-Homestead 8.92 Mills	SPECIAL TAXES	SPECIAL TAXES	TOTAL TAXES		PAID	WHEN PAID	Number of Receipt	March Settlement 1964	June Settlement 1964	Penalty	November Settlement 1964	Penalty	Collections to First Monday in January 1965	Penalty	Delinquent on First Monday in January 1965	Total Delinquent Tax and Penalty	REMARKS
	Dollars	Dollars	Dollars	Dollars	Dollars	Dollars	$ cts.	$ cts.	$ cts.	$ cts.	$ cts.			Month Day Year		$ cts.	$ cts.	$ cts.	$ cts.	$ cts.	$ cts.	$ cts.	$ cts.	$ cts.	
1												1													
2												2													
3												3													
4												4													
5			40				10.22	36			10.68	5	PAID IN FULL	MAY 2 1964	11999		10.68								13428
6												6													
7												7													
8												8													
9												9													
10			4 228				58.84				58.84	10	PAID IN FULL	MAY 1 1964	12879		58.84								13429
11												11													
12		4 120					39.62				39.62	12	Balance Paid / Part Paid	AUG 13 1964 / MAY 29 1964	17744 / 15745		19.89		19.73						13222
13			4 537 / 406				247.38	3.62			247.00	13	PAID IN FULL	SEP 1 1964	17584				247.00						13221
14			452				124.40	4.30			128.70	14	2nd HALF PAID / 1st HALF PAID	OCT MAY 29 1964	19501									176.83	13430
15			213				54.98	1.90			56.88	15	2nd HALF PAID / 1st HALF PAID	OCT MAY 29 1964			92.79		92.79						
16												16													
17												17													
18												18													
19												19													
20		4 120	4 765 / 935 / 1141 / 1926	2072			34.62 / 491.92 / 531.54	10.18			541.72	20					122.30		359.52						

Cass County Land Office · Pine River · Backus · Walker · Longville · Remer · Cass Lake · Bemidji · Blackduck · Kabekona · Laporte · Hackensack · Nevis · Akeley · Clarissa · Eagle Bend · Clarissa Beach · Shingobee Island · Leech Lake · Ottertail Point · Birch Springs · Steamboat · Walker · Pine Point

Assessment Roll and Tax List of Real Property in the Town of Shingobee, Cass County, Minnesota, for Taxes for the Year 1963.

Form 5C HILLS-DAVIS CO., MINNEAPOLIS

* Indicate Type of Property: R-Residential, C-Commercial, I-Industrial, U-Utility, F-Farm, L-Lakeshore, T-Timber, M-Mineral

	In Whose Name Assessed		Description of Property: Subdivision	Sec. or Lot	Town or Block	Rng.	Number of Acres of Land (Acres / 100ths)	No. School District	Indicate Homestead Yes or No	Agri or Mean. Bldg. Yes or No	Indicate Type of Property	True and Full Valuations: Land Exclusive of Structures and Improvements (Dollars)	Buildings and Other Structures (Dollars)	Machinery Permanently Attached to Real Estate (Dollars)	Total True and Full Value (Dollars)	Assessed Valuations: Rural: Homestead Up to $4,000 20% (Dollars)	Rural: Over $4,000 and Non-Homestead 33⅓% (Dollars)	All Other: Timber Land Class 3a 20% (Dollars)	All Other: Homestead Up to $4,000 25% (Dollars)	All Other: Over $4,000 and Non-Homestead 40% (Dollars)	All Other: Machinery Permanently Attached to Real Estate 33⅓% (Dollars)	All Other: Seasonal and Recreational Cabins 33⅓% (Dollars)	Total Assessed Value	Total Assessed Value as Equalized by the Board of Review (Dollars)	Final Equalized Value (Dollars)
	State of Minnesota		NE¼ of NE¼		20	141	39	117																	
2	U. S. of America		NW¼ of NE¼																						
3	U. S. of America		SW¼ of NE¼																						
4	State of Minnesota		SE¼ of NE¼																						
5																									
6	U. S. of America		NE¼ of NW¼																						
7	U. S. of America		NW¼ of NW¼																						
8	U. S. of America		SW¼ of NW¼																						
9	U. S. of America		SE¼ of NW¼																						
10																									
11	U. S. of America		NE¼ of SW¼																						
12	U. S. of America		NW¼ of SW¼																						
13	State of Minnesota		SW¼ of SW¼																						
14	U. S. of America		SE¼ of SW¼																						
15																									
16	State of Minnesota		NE¼ of SE¼																						
17	U. S. of America		NW¼ of SE¼																						
18	U. S. of America		SW¼ of SE¼																						
19	Margaret + Ruth McFadden		SE¼ of SE¼				40		Yes	W.S.															
20							40																		

	Sold for Taxes	Valuations by School Districts as Equalized by Department of Taxation: District No. ___ Rate ___ Mills (Dollars)	District No. 117 Rate 93 Mills (Dollars)	District No. ___ Rate ___ Mills (Dollars)	District No. ___ Rate ___ Mills (Dollars)	District No. ___ Rate ___ Mills (Dollars)	District No. ___ Rate ___ Mills (Dollars)	Tax Including State Homestead ___ Mills ($ cts.)	State Tax on Non-Homestead 1.72 Mills ($ cts.)	Special Taxes ($ cts.)	Special Taxes ($ cts.)	Total Taxes ($ cts.)		Paid	When Paid (Month Day Year)	Number of Receipt	March Settlement 1964 ($ cts.)	June Settlement 1964 ($ cts.)	Penalty ($ cts.)	November Settlement 1964 ($ cts.)	Penalty ($ cts.)	Collections to First Monday in January 1965 ($ cts.)	Penalty ($ cts.)	Delinquent on First Monday in January 1965 ($ cts.)	Total Delinquent Tax and Penalty ($ cts.)	Remarks
1													1													
2													2													
3													3													
4													4													
5													5													
6													6													
7													7													
8													8													
9													9													
10													10													
11													11													
12													12													
13													13													
14													14													
15													15													
16													16													
17													17													
18													18													
19			80					1864	72			1936	19	PAID IN FULL FEB 28 1964		5597	1936									13431
20													20													
			80					1864	72			1936					1936									

Real Estate 140-31

Shingobee Township
Cass County, Minnesota
Schools: Backus, Pillager, Cass Lake, Walker, Remer, Pine River, Nisswa, Crosby
Assessor's Roll
140-31

Assessment Roll and Tax List of Real Property in the Town of Shingobee, Cass County, Minnesota, for Taxes for the Year 1963.

* Indicate Type of Property: R-Residential, C-Commercial, I-Industrial, U-Utility, F-Farm, L-Lakeshore, T-Timber, M-Mineral

FORM 5C. MILLER-DAVIS CO., MINNEAPOLIS

	In Whose Name Assessed	Description of Property: Subdivision	Sec. or Lot	Town. or Block	Rng.	Number of Acres of Land (Acres 100ths)	No. School District	Indicate Homestead Yes or No	Agri. or Resa. Here Yes or No	Indicate Type of Property	True and Full Valuations: Land Exclusive of Structures and Improvements (Dollars)	Buildings and Other Structures (Dollars)	Machinery Permanently Attached to Real Estate (Dollars)	Total True and Full Value (Dollars)	Assessed Valuations: Rural: Homestead Up to $4,000 20% (Dollars)	Rural: Over $4,000 and Non-Homestead 33⅓% (Dollars)	All Other: Timber Land Class 3e 20% (Dollars)	All Other: Homestead Up to $4,000 25% (Dollars)	All Other: Over $4,000 and Non-Homestead 40% (Dollars)	All Other: Machinery Permanently Attached to Real Estate 33⅓% (Dollars)	All Other: Seasonal and Recreational Cabins 33⅓% (Dollars)	Total Assessed Value as Equalized by the Board of Review (Dollars)	Final Equalized Value (Dollars)
1	Niles D. Olson	NE¼ of NE¼	21	144	31	40	119	no	yes	I													
2	" "	NW¼ of NE¼				40		no	yes	I													
3	" "	SW¼ of NE¼				40		no	yes	I													
4	" "	SE¼ of NE¼				40		no	yes	I													
5																							
6	Niles D. Olson	NE¼ of NW¼				40		no	yes	I													
7	" "	NW¼ of NW¼				40		no	yes	I													
8	" "	SW¼ of NW¼				40		no	yes	I													
9	" "	SE¼ of NW¼				40		no	yes	I													
10																							
11	U. S. of America	NE¼ of SW¼																					
12	U. S. of America	NW¼ of SW¼																					
13	U. S. of America	SW¼ of SW¼																					
14	U. S. of America	SE¼ of SW¼																					
15																							
16	Earl Shofner	NE¼ of SE¼				40		yes	yes	I													
17	" "	NW¼ of SE¼				40		yes	yes	I													
18	" "	SW¼ of SE¼				40		yes	yes	I													
19	" "	SE¼ of SE¼				40		yes	yes	I													
20																							
						480																	

Valuations by School Districts as Equalized by Department of Taxation

	Sold for Taxes	District No. 119 Rate 25 Mills (Dollars)	District No. ___ Rate ___ Mills (Dollars)	District No. ___ Rate ___ Mills (Dollars)	District No. ___ Rate ___ Mills (Dollars)	District No. ___ Rate ___ Mills (Dollars)	Tax including State Homestead 6.12 Mills ($ cts.)	State Tax on Non-Homestead 6.12 Mills ($ cts.)	Special Taxes ($ cts.)	Special Taxes ($ cts.)	Total Taxes ($ cts.)	Paid	When Paid (Month Day Year)	Number of Receipt	March Settlement 1964 ($ cts.)	June Settlement 1964 ($ cts.)	Penalty ($ cts.)	November Settlement 1964 ($ cts.)	Penalty ($ cts.)	Collections to First Monday in January 1965 ($ cts.)	Penalty ($ cts.)	Delinquent on First Monday in January 1965 ($ cts.)	Total Delinquent Tax and Penalty ($ cts.)	Remarks
1	Sold for taxes	8.0					18.64	7.2			19.36	1										19.36		13710
2	Sold for taxes	152					35.42	12.6			36.78	2										36.78		
3	Sold for taxes	8.0					18.64	7.2			19.36	3										19.36		
4	Sold for taxes	8.0					18.64	7.2			19.36	4										19.36		
5												5												
6	Sold for taxes	8.0					18.64	7.2			19.36	6										19.36		13710
7	Sold for taxes	8.0					18.64	7.2			19.36	7										19.36		
8	Sold for taxes	8.0					18.64	7.2			19.36	8										19.36		
9	Sold for taxes	8.0					18.64	7.2			19.36	9										19.36		
10												10												
11												11												
12												12												
13												13												
14												14												
15												15												
16		4.72					16.78				16.78	16	2nd HALF PAID OCT 22 1964 1st HALF PAID MAY 21 1964	19210 10205		8.39		8.39					176.84	13432
17	Sold for taxes	4.29					6.76				6.76	17										6.76		13711
18	Sold for taxes	4.29					6.76				6.76	18										6.76		
19		4.50					34.96				34.96	19	2nd HALF PAID OCT 22 1964 1st HALF PAID MAY 21 1964	19210 10205		17.48		17.48					176.84	13432
20												20												
		28.0 / 7.2 / 9.2					231.06	6.40			237.56					25.87		25.87				125.82		

Assessment Roll and Tax List of Real Property in the Town of Shingobee, Cass County, Minnesota, for Taxes for the Year 1963.

Form 5C MILLER-DAVIS CO., MINNEAPOLIS

* Indicate Type of Property: R-Residential, C-Commercial, I-Industrial, U-Utility, F-Farm, L-Lakeshore, T-Timber, M-Mineral

	In Whose Name Assessed	Description of Property: Subdivision	Sec. or Lot	Town or Block	Rng.	Number of Acres of Land: Acres	Number of Acres of Land: 100ths	No. School District	Indicate Homestead Yes or No	Agri. or Resa. River Yes or No	Indicate Type of Prop. *	True and Full Valuations: Land Exclusive of Structures and Improvements (Dollars)	True and Full Valuations: Buildings and Other Structures (Dollars)	True and Full Valuations: Machinery Permanently Attached to Real Estate (Dollars)	True and Full Valuations: Total True and Full Value (Dollars)	Assessed Valuations: Rural: Homestead Up to $4,000 20% (Dollars)	Rural: Over $4,000 and Non-Homestead 33⅓% (Dollars)	All Other: Timber Land Class 3a 20% (Dollars)	All Other: Homestead Up to $4,000 25% (Dollars)	All Other: Over $4,000 and Non-Homestead 40% (Dollars)	All Other: Machinery Permanently Attached to Real Estate 33⅓% (Dollars)	All Other: Seasonal and Recreational Cabins 33⅓% (Dollars)	Total Assessed Value (Dollars)	Total Assessed Value as Equalized by the Board of Review (Dollars)	Final Equalized Value (Dollars)
1	U. S. of America	NE¼ of NE¼		22	141	36		11.9																	
2	U. S. of America	NW¼ of NE¼																							
3	U. S. of America	SW¼ of NE¼																							
4	U. S. of America	SE¼ of NE¼																							
5																									
6	U. S. of America	NE¼ of NW¼																							
7	U. S. of America	NW¼ of NW¼																							
8	U. S. of America	SW¼ of NW¼																							
9	U. S. of America	Govt. Lot 3																							
10																									
11	U. S. of America	~~Govt. Lot 2~~																							
12	U. S. of America	" " 4																							
13	State of Minnesota	" " 5																							
14	Daniel Walsh	" " 1				24	25		Yes	Yes	J														
15																									
16	U. S. of America	NE¼ of SE¼																							
17	U. S. of America	NW¼ of SE¼																							
18	U. S. of America	SW¼ of SE¼																							
19	U. S. of America	SE¼ of SE¼																							
20																									
						24	65																		

	Valuations by School Districts as Equalized by Department of Taxation: District No. 11.9 Rate 7.2 Mills (Dollars)	Sold for Taxes (Dollars)	Tax Including State Homestead (Dollars $ cts.)	State Tax on Non-Homestead 8.4 Mills ($ cts.)	Special Taxes ($ cts.)	Special Taxes ($ cts.)	Total Taxes ($ cts.)	Paid	When Paid (Month Day Year)	Number of Receipt	March Settlement 1964 ($ cts.)	June Settlement 1964 ($ cts.)	Penalty ($ cts.)	November Settlement 1964 ($ cts.)	Penalty ($ cts.)	Collections to First Monday in January 1965 ($ cts.)	Penalty ($ cts.)	Delinquent on First Monday in January 1965 ($ cts.)	Total Delinquent Tax and Penalty ($ cts.)	Remarks
1																				
2																				
3																				
4																				
5																				
6																				
7																				
8																				
9																				
10																				
11																				
12																				
13																				
14		80	1864	72			1936	PAID IN FULL	MAY 15 1964	9762		1936								13433
15																				
16																				
17																				
18																				
19																				
20																				
		80	1864	72			1936					1936								

Assessment Roll and Tax List of Real Property in the Town of Hungarian, Cass County, Minnesota, for Taxes for the Year 1963.

* Indicate Type of Property: R-Residential, C-Commercial, I-Industrial, U-Utility, F-Farm, L-Lakeshore, T-Timber, M-Mineral

Form 5C—MILLER-DAVIS CO., MINNEAPOLIS

	In Whose Name Assessed	Description of Property: Subdivision	Sec. or Lot	Town or Block	Rng.	Number of Acres of Land (Acres / 100ths)	No. School District	Indicate Homestead Yes or No	Agri. or Non-Agri. Yes or No	Indicate Type of Property	True and Full Valuations: Land Exclusive of Structures and Improvements (Dollars)	Buildings and Other Structures	Machinery Permanently Attached to Real Estate	Total True and Full Value	Assessed Valuations: Rural: Homestead Up to $4,000 20%	Over $4,000 but not over $8,000 Homestead 33⅓%	All Other: Timber Class 3a 20%	Homestead Up to $4,000 25%	Over $4,000 but not over $8,000 Homestead 40%	Machinery Permanently Attached to Real Estate 33⅓%	Seasonal and Recreational Cabins 33⅓%	Total Assessed Value	Total Assessed Value as Equalized by the Board of Review	Final Equalized Value
1	U. S. of America	NE¼ of NE¼				23 64/21	119																	
2	U. S. of America	NW¼ of NE¼																						
3	U. S. of America	SW¼ of NE¼																						
4	U. S. of America	SE¼ of NE¼																						
5																								
6	U. S. of America	NE¼ of NW¼																						
7	U. S. of America	NW¼ of NW¼																						
8	U. S. of America	SW¼ of NW¼																						
9	U. S. of America	SE¼ of NW¼																						
10																								
11	Mattie Krueger	NE¼ of SW¼				40	7	no	yes	F														
12	"	NW¼ of SW¼				40		no	yes	F														
13	"	SW¼ of SW¼				40		no	yes	F														
14	"	SE¼ of SW¼				40		no	yes	F														
15																								
16	U. S. of America	NE¼ of SE¼																						
17	U. S. of America	NW¼ of SE¼																						
18	Anna Marie Johnson Trustee & Lonstrup	SW¼ of SE¼				40		no	yes	I														
19	" "	Govt. Lot 1				40/23.30		no	yes	I														
20																								
						223.30																		

	Valuations by School Districts as Equalized by Department of Taxation: District No. / Rate ... Mills	District No. / Rate ... Mills	District No. / Rate ... Mills	District No. / Rate ... Mills	District No. / Rate ... Mills	Sold for Taxes (Dollars)	Tax Including State Homestead ... Mills	State Tax on Non-Homestead 8.97 Mills	Special Taxes	Special Taxes	Total Taxes	Paid	When Paid (Month Day Year)	Number of Receipt	March Settlement 1964	June Settlement 1964	Penalty	November Settlement 1964	Penalty	Collections to First Monday in January 1965	Penalty	Delinquent on First Monday in January 1965	Total Delinquent Tax and Penalty	Remarks
1	119																							
2																								
3																								
4																								
5																								
6																								
7																								
8																								
9																								
10																								
11		80					1864	72			936	Balance Paid	OCT 30 1964										17685	13434
12		115					2680	102			2782	Balance Paid	OCT 30 1964	20091		5 00		8912						
13		50					1166	44			1210	Balance Paid	OCT 30 1964	10737										
14		144					3356	128			3484	Balance Paid	OCT 30 1964											
15																								
16																								
17																								
18		90					2098	80			2178	1st HALF PAID	MAY 29 1964	20171		53 73		53 73					17686	13435
19		354					8252	316			8568	1st HALF PAID	MAY 29 1964	15706									"	"
20																								
		793					19416	742			20158					1587 72		14285						

Assessment Roll and Tax List of Real Property in the Town of Shingobee, Cass County, Minnesota, for Taxes for the Year 1963.

* Indicate Type of Property: R-Residential, C-Commercial, I-Industrial, U-Utility, F-Farm, L-Lakeshore, T-Timber, M-Mineral

Form 5C—MILLER-DAVIS CO., MINNEAPOLIS

		DESCRIPTION OF PROPERTY								TRUE AND FULL VALUATIONS				ASSESSED VALUATIONS																	
														RURAL		ALL OTHER															
IN WHOSE NAME ASSESSED		SUBDIVISION	Sec. or Lot	Town or Block	Rng.	Number of Acres of Land	No. School District	Indicate Homestead Yes or No	Agri. or Resd. Yes or No	Indicate Type Property	LAND Exclusive of Structures and Improvements	BUILDINGS and Other Structures	MACHINERY Permanently Attached to Real Estate	TOTAL True and Full Value	Homestead Up to $4,000 20%	Over $4,000 and Non-Homestead 33⅓%	Timber Land Class 3e 20%	Homestead Up to $4,000 25%	Over $4,000 and Non-Homestead 40%	MACHINERY Permanently Attached to Real Estate 33⅓%	Seasonal and Recreational Cabins 33⅓%	TOTAL ASSESSED VALUE	Total Assessed Value as Equalized by the Board of Review	FINAL EQUALIZED VALUE
						Acres 100ths					Dollars	Dollars	Dollars	Dollars	Dollars	Dollars	Dollars	Dollars	Dollars	Dollars	Dollars	Dollars	Dollars	Dollars
U. S. of America	1	NE¼ of NE¼	24	141	31		119																	
U. S. of America	2	NW¼ of NE¼																						
U. S. of America	3	SW¼ of NE¼																						
U. S. of America	4	SE¼ of NE¼																						
Hugh V. + Ruth Norton	5	NE¼ of NW¼ W. of Ry				17 50		yes	yes	S														
U. S. of America	6	NE¼ of NW¼ E. of Ry																						
Hugh V. + Ruth Norton	7	NW¼ of NW¼				40		yes	yes	S														
" " "	8	SW¼ of NW¼				40		yes	yes	S														
Hugh V. Norton	9	Govt. Lot 2 lies W. of Ry				33 67		yes	yes	S														
Walter E. Ryan	10	" " 2 E. of Ry.				66		yes	yes	S														
	11	NE¼ of SW¼																						
Hugh V. Norton	12	Govt. Lot 1 lies sold				37		yes	yes	S														
	13	SW¼ of SW¼																						
	14	SE¼ of SW¼																						
Joseph + Daniel Moran	15	Part of Govt. Lot 1					710	yes	S															
U. S. of America	16	NE¼ of SE¼																						
U. S. of America	17	Govt. Lot 3																						
U. S. of America	18	" " 4 lies Ry																						
U. S. of America	19	SE¼ of SE¼																						
	20																							
						163 67																		

	VALUATIONS BY SCHOOL DISTRICTS AS EQUALIZED BY DEPARTMENT OF TAXATION																														
SOLD FOR TAXES	District No. 11 Rate 65 Mills		District No. Rate Mills		District No. Rate Mills		District No. Rate Mills		District No. Rate Mills		Tax Including State Homestead Mills		State Tax on Non-Homestead 65 Mills		SPECIAL TAXES		SPECIAL TAXES		TOTAL TAXES		PAID	WHEN PAID Month Day Year		Number of Receipt	March Settlement 1964	June Settlement 1964	Penalty	November Settlement 1964	Penalty	Collections to First Monday in January 1965	Penalty	Delinquent on First Monday in January 1965	Penalty	Total Delinquent Tax and Penalty	REMARKS
	Dollars	Dollars	Dollars	Dollars	Dollars	Dollars	Dollars	Dollars	Dollars	Dollars	$ cts.	$ cts.	$ cts.	$ cts.	$ cts.	$ cts.	$ cts.	$ cts.	$ cts.	$ cts.					$ cts.	$ cts.	$ cts.	$ cts.	$ cts.	$ cts.	$ cts.	$ cts.	$ cts.	$ cts.	
1																															
2																															
3																															
4																															
5		4	23								5 36								5 36		2nd HALF PAID OCT 2 6 1964 / 1st HALF PAID MAY 29 1964	13937 / 16827			2 68		2 68						17785	13677
6																															
7		4	51								13 28								13 28		2nd HALF PAID OCT 2 6 1964 / 1st HALF PAID MAY 29 1964				6 64		6 64						17785	13677
8		4	25								6 52								6 52		2nd HALF PAID OCT 2 6 1964 / 1st HALF PAID MAY 29 1964	13937 / 16829			3 26		3 26						"	13677
9		4	23								5 36								5 36		2nd HALF PAID OCT 2 6 1964 / 1st HALF PAID MAY 29 1964				2 68		2 68						"	"
10			10								2 34		65						2 99		PAID IN FULL MAY 2 1 1964	11529			2 99									13427
11																															
12		4	8								1 86								1 86		2nd HALF PAID OCT 2 6 1964 / 1st HALF PAID MAY 29 1964	13937 / 16829			93		93						17785	13677
13																															
14																															
15			20								4 66		18						4 84		PAID IN FULL MAY 2 2 1964	10278			4 84									13436
16																															
17																															
18																															
19																															
20																															
		4	739 10 169								39 38		26						39 64						43 15		16 19							

Assessment Roll and Tax List of Real Property in the Town of Shingobee

* Indicate Type of Property: R-Residential, C-Commercial, I-Industrial, U-Utility, F-Farm, L-Lakeshore, T-Timber, M-Mineral

Form 1C. HILLER-DAVIS CO., MINNEAPOLIS

In Whose Name Assessed		Description of Property: Subdivision	Sec. or Lot	Town or Block	Rng.	Number of Acres of Land (Acres / 100ths)	No. School District	Indicate Homestead Yes or No	Agr. or Rural Res. Yes or No	* Indicate Type of Property	True and Full Valuations: Land Exclusive of Structures and Improvements	Buildings and Other Structures	Machinery Permanently Attached to Real Estate	Total True and Full Value	Assessed Valuations, Rural: Homestead Up to $1,000 20%	Over $1,000 and Non-Homestead 33⅓%	Timber Class 3e 20%	All Other: Homestead Up to $4,000 25%	Over $4,000 and Non-Homestead 40%	Machinery Permanently Attached to Real Estate 33⅓%	Seasonal and Recreational Cabins 33⅓%	Total Assessed Value	Total Assessed Value as Equalized by the Board of Review	Final Equalized Value
											Dollars	Dollars	Dollars	Dollars	Dollars	Dollars	Dollars	Dollars	Dollars	Dollars	Dollars	Dollars	Dollars	Dollars
U. S. of America	1	NE¼ of NE¼	25	141	34	119																		
U. S. of America	2	NW¼ of NE¼																						
U. S. of America	3	SW¼ of NE¼																						
U. S. of America	4	SE¼ of NE¼																						
Marion H. + Miriam E. Ring	5	East of W½ of Govt. Lot 4						no	R	L														
Rudolph Miller, et al	6	Govt. Lot 1				16 40		no	yes	J														
Edith M. + F. W. Jensen	7	Part of Govt. Lot 4 of NE¼ of SW¼				46		yes	no	R														
Spencer + Alvina Kubo	8	E 40 rods of SE¼ of SW¼ + Govt. Lot 4 lying E of Crow Wing River				99 5		yes	no	R														
Lemon Rice Post #134 American Legion - Walker	9	Govt. Lot 2				49 71		no	no	C														
Spencer + Alvina Kubo	10	E 40 rods of NE¼ of SW¼				21 61		yes	yes	J														
Myron D. + Florence Heuelman	11	W½ of NE¼ of SW¼ less sold; Govt. Lot 3 less plat of Pleasant				20 36		yes	no	J														
Agnes Lockman	12	Govt. Lot 2 less 5 acs + less 5 acs + less sold				6		yes	no	R														
Frank + K. Hirschfield & wife Frank + Elizabeth Hirschfield Jr.	13	5 acs. Govt. Lot 3				5		no	R	K														
Myron + Florence Heuelman	14	W½ of Govt. Lot 4 less sold				5 75		yes	no	R														
Forest E. + Sylvia Haase	15	50' x 389' on E. side of "Pleasant Beach"				33		no	no	L														
U. S. of America	16	NE¼ of SE¼ less Ry																						
Spencer + Alvina Kubo	17	NW¼ of SE¼ /				40		yes	yes	J														
" " "	18	SW¼ of SE¼ less Ry + less 5 acs				35 33		yes	yes	J														
" " "	19	SE¼ of SE¼ less Ry R/W				35 73		yes	yes	J														
Hilding E. Christoffersen	20	Beg. at pt 20 rds W of SE cor of Sec 25 T141 R34 thence W 20 rds, thence N 20 rds, thence W 20 rds, thence N 20 rds, thence E 20 rds, thence N 20 rds, thence E 20 rds, thence S 20 rds, thence E 20 rds, thence S 20 rds, thence W 20 rds, thence S 20 rds to the point of beg. Less Ry. Less 4.50 3. Lively shore				44		no	R	L														
						440 01																		

(Cont. next page)

In Whose Name Assessed		Sold for Taxes	Equalization by School Districts as Equalized by Department of Taxation: District No. / Rate ___ Mills	District No. / Rate ___ Mills	District No. / Rate ___ Mills	District No. / Rate ___ Mills	Tax Including State Homestead ___ Mills	State Tax on Non-Homestead 6.92 Mills	Special Taxes	Special Taxes	Total Taxes		Paid	When Paid (Month Day Year)	Number of Receipt	March Settlement 1964	June Settlement 1964	Penalty	November Settlement 1964	Penalty	Collections to First Monday in January 1965	Penalty	Delinquent on First Monday in January 1965	Total Delinquent Tax and Penalty	Remarks
			Dollars	Dollars	Dollars	Dollars	Dollars	Dollars	$ cts.	$ cts.	$ cts.					$ cts.	$ cts.	$ cts.	$ cts.	$ cts.	$ cts.	$ cts.	$ cts.	$ cts.	
U. S. of America	1											1													
U. S. of America	2											2													
U. S. of America	3											3													
U. S. of America	4											4													
Marion H. + Miriam E. Ring	5		435				101 40	3 88			105 28	5	PAID IN FULL	APR 20 1964	6962		105 28								13696
Rudolph Miller, et al	6	SOLD FOR TAXES	107				24 94	96			25 90	6	2nd HALF PAID	OCT 6 1964	19246								25 90	25 90	Lapsed to 81
Edith M. + F. W. Jensen	7					6 34	163 62				163 62	7	1st HALF PAID	MAY 13 1964	9610		81 81		81 81					17692	13431
Spencer + Alvina Kubo	8					2 04	52 66				52 66	8	PAID IN FULL	APR 21 1964	5236		52 66								13460
Lemon Rice Post #134 American Legion - Walker	9					72	18 58	64			19 22	9	PAID IN FULL	MAY 13 1964	10093		19 22								13441
Spencer + Alvina Kubo	10		42				9 78				9 78	10	PAID IN FULL	APR 21 1964	5236		9 78								13460
Myron D. + Florence Heuelman	11					15	3 88				3 88	11	2nd HALF PAID	OCT 6 1964	19361		1 94		1 94					17671	13442
Agnes Lockman	12					170	43 88				43 88	12	1st HALF PAID	MAY 22 1964	11632										13443
Frank + K. Hirschfield & wife Frank + Elizabeth Hirschfield Jr.	13		411				95 80	3 66			99 46	13	PAID IN FULL	MAY 15 1964	9903		99 46								13444
Myron + Florence Heuelman	14					390 390	201 92	3 48			204 80	14	2nd HALF PAID / 1st HALF PAID	OCT 6 1964 / MAY 22 1964	19361 / 11652		102 40		102 40					17671	13442
Forest E. + Sylvia Haase	15					72	18 58	64			19 22	15	PAID IN FULL	MAY 15 1964	9756		19 22								13450
U. S. of America	16											16													
Spencer + Alvina Kubo	17		4 21				4 90				4 90	17	PAID IN FULL	APR 21 1964	19336		4 90								13462
" " "	18		4 21				6 30				6 30	18	PAID IN FULL	APR 21 1964			6 30								"
" " "	19		4 23				5 36				5 36	19	PAID IN FULL	APR 21 1964			5 36								"
Hilding E. Christoffersen	20		381				88 80	3 40			92 20	20	2nd HALF PAID / 1st HALF PAID	OCT 2 1964 / MAY 29 1964	19417 / 15495		46 10		46 10					17683	13446
			1 73		4 14 13 - 152		337 28																		
			1 73		4 14 - 186		202 52	16 66																	
			1 47		4 14 - 339		83 90				856 46						699 31		233 35				25 90		

Real Estate 1-1-31

Sunrise Beach, Crosby Island, Pleasant Point, Hwy. 84 & 371 Junction, Hwy. 84 & 371 Junction

Assessment Roll and Tax List of Real Property in the Town of Shingobee — Cass County, Minnesota, for Taxes for the Year 1963.

* Indicate Type of Property: R-Residential, C-Commercial, I-Industrial, U-Utility, F-Farm, L-Lakeshore, T-Timber, M-Mineral

Form 5C—WILLIAM DAVIDSON, MINNEAPOLIS

Real Estate 14-21

	In Whose Name Assessed	Description of Property: Subdivision	Sec. or Lot	Town or Blk	Range	Number of Acres at Land (Acres)	Number of Acres at Land (100ths)	No. School District	Indicate Homestead Yes or No	Indicate Agri. Homestead Yes or No	* Indicate Type Property	True and Full Valuations: Land Exclusive of Structures and Improvements	Buildings and Other Structures	Machinery Permanently Attached to Real Estate	Total True and Full Value	Assessed Valuations: Rural: Homestead Up to $4,000 20%	Rural: Over $4,000 and Non-Homestead 33⅓%	All Other: Timber Land Class 3a 20%	All Other: Homestead Up to $4,000 25%	All Other: Over $4,000 and Non-Homestead 40%	All Other: Machinery Permanently Attached to Real Estate 33⅓%	All Other: Seasonal and Recreational Cabins 33⅓%	Total Assessed Value as Equalized by the Board of Review	Final Equalized Value
												Dollars	Dollars	Dollars	Dollars	Dollars	Dollars	Dollars	Dollars	Dollars	Dollars	Dollars	Dollars	Dollars
1	H. J. + Dorothy Mantz	E 100' of W 200' of that part of E½ of W½ of NW¼ of SW¼ lying S of Hwy 64 Sec 25 141 31				46	11.7		No	No	I													
2	James C. + Virginia M. Ellington	Part of W½ of Govt Lot 4							No	No	R													
3	Harold H. + Sylvia E. Hause	Part of Govt. Lot 4 of NW¼ of SW¼ to 100' N E 40 rds of Sec 4 Lot 4				1.61			Yes	No	R													
4	Forrest E. Ray	Part of Govt. Lot 3 lying N of Sunrise Lake				1.2			No	No	R													
5	Edward + Irene Olson	Part of Govt. Lot 3 N of Sunrise Lake							Yes	No	R													
6	E. W. + Edith Jonesse	30' on Unknown Creek by Jones Tract in Govt. Lot 3				30			No	No	R													
7	" "	30' on Hwy 64 NW¼ on Govt Lot 4				1.2			No	Yes	J													
8	Orville + Marie Swiple	4 Sides of Govt. Lot 4				4.50			Yes	No	C													
9	C. V. + Sylvia M. Adams	Part of NE¼ of SW¼ + Govt Lot 4				3.3			No	No	R													
10	Edward + Lorraine M. Arnold	Part of NW¼ of SW¼ of NW¼ of SW¼				4.6			No	No	R													
11	Fred C. Dexter	60' x 60' x 60' x 60' of Govt. Lot 4 Acc. to Plat of Sec. 4 Twp. 141							No	No	R													
12	Raymond + Dorothy C. Rice	Govt. Lot 4 & piece in Sec. 33 of SW¼ of SE¼				5.0			No	No	R													
13	Frank R. + Fawcett Riley	Part of Govt. Lot 3 lying N of Sec. 4 Lot 4 Plat of Crescent Beach							No	No	R													
14	Myron A. + Florence Wickerman	Part of Govt. Lot 4							No	Yes	J													
15	Harry + Eulah Brown	Part of NE¼ of SW¼ + N ½ of Lot 4				3.7			Yes	No	R			150 cubic yd fill								4 319		
16	Roy Mae + Bronce Morelle	Part of Govt Lot 3 lying N of Lots 2 + 3 "Crescent Beach" acc. the part Govt. Lot 3 lying N of Lots 2 + 3 Hwy 12				6.50			No	Yes	J													
17	Emerson + Mary Ewell	Part of Govt. Lot 3 lying N of Lots 2 + 3 "Crescent Beach" acc. the part Govt. Lot 3 lying N of Hwy 12				7.5			No	No	R													
18	Duncan + Jo Kirkpatrick	Lot 31 "Crescent Beach"							No	Yes	R													
19	Ronald P. + Rae M. Kopp	Part of Govt. Lot 3 lying N of Lots 18 + 19 "Crescent Beach" acc. the plat in Govt. Lot 3							No	Yes	J													
20	Carl + Edith Blodgett	Part of Lot 10 + 11 "Crescent Beach" on N.H.R.				1.50			Yes	No	R													
	(cont. next page)					28.84																		

VALUATIONS BY SCHOOL DISTRICTS AS EQUALIZED BY DEPARTMENT OF TAXATION

	District No. 11 Rate 6.5 Mills	District No. 14 Rate 6.4 Mills	District No. 17 Rate 6.4 Mills	District No. 19 Rate 6.4 Mills	District No. 21 Rate 6.4 Mills	District No. 22 Rate 6.4 Mills	Tax Including State Homestead 6.4 Mills	State Tax on Non-Homestead 6.4 Mills	Special Taxes	Special Taxes	Total Taxes		Paid	When Paid (Month Day Year)	Number of Receipt	March Settlement 1964	June Settlement 1964	Penalty	November Settlement 1964	Penalty	Collections to First Monday in January 1965	Penalty	Delinquent on First Monday in January 1965	Penalty	Total Delinquent Tax and Penalty	Remarks
	Dollars	Dollars	Dollars	Dollars	Dollars	Dollars	$ cts.	$ cts.	$ cts.	$ cts.	$ cts.					$ cts.	$ cts.	$ cts.	$ cts.	$ cts.	$ cts.	$ cts.	$ cts.	$ cts.	$ cts.	
1	270						6.94	2.40			6.34	1	PAID IN FULL	MAY 18 1964	9879		6.34									13448
2	201						4.86	1.80			4.66	2	PAID IN FULL	MAY 15 1964	9776		4.66									13449
3			H 122				3.14				3.14	3	PAID IN FULL	MAY 15 1964	9750		3.14									13450
4	338						7.78	3.02			8.80	4	2nd HALF PAID	OCT 28 1964	19502				4.40						17688	13451
													1st HALF PAID	MAY 29 1964	15691		4.40									
5			H 209				5.24				5.24	5	PAID IN FULL	MAY 29 1964	12293		5.24									13452
													2nd HALF PAID													
6	360						8.92	3.22			8.70	6	1st HALF PAID	MAY 13 1964	11244		4.35		4.35						17672	13439
													2nd HALF PAID		19490											
7	14						3.26	1.2			3.38	7	1st HALF PAID	MAY 13 1964			1.69		1.69							"
													2nd HALF PAID	OCT 2 1964	17066											
8			H 268				21.70	5.00			21.70	8	1st HALF PAID	MAY 2 5 1964	11788		10.85		10.85						17689	13453
			560										2nd HALF PAID													
9	579						13.46	5.16			14.02	9	PAID IN FULL	MAY 15 1964	9758		14.02									13454
10	582						13.56	5.20			14.06	10	PAID IN FULL	MAY 5 1964	10379		14.06									13455
11																										13456
12	164	Road 291					3.22	1.44			3.66	11	PAID IN FULL	APR 3 1964	6796		3.66									
							7.70	2.60			7.70	12	PAID IN FULL	MAY 29 1964	10782		7.70									same 13227
		Short 50					1.90	.44			1.34		1st Pd	MAY 25 1964	11787		1.34									same 13282
13	131						3.04	1.16			3.70	13	PAID IN FULL	MAY 15 1964	9761		3.70									13457
14		33					8.52	3.0			8.82	14	PAID IN FULL	MAY 6 1964	10341		4.41		4.41						17689	13442
													1st HALF PAID	MAY 6 1964	10632											
													2nd HALF PAID	SEP 22 1964	17987											
15		H 319					8.24				8.24	15	1st HALF PAID	MAY 6 1964	10254		4.12		4.12						17690	13462
													2nd HALF PAID	SEP 17 1964	18271											
16	49						9.32	3.6			9.68	16	1st HALF PAID	MAY 22 1964	10615		4.84		4.84						17655	13447
																										13458
17	143						3.34	1.28			3.46	17	PAID IN FULL	MAY 15 1964	9796		3.46									
18			H 165				4.00				4.00	18	PAID IN FULL	MAY 1 1964	10975		4.00									13457
19		20					5.16	1.8			5.34	19	PAID IN FULL	APR 29 1964	9868		5.34									13460
20			H 279				7.20				7.20	20	PAID IN FULL	MAY 11 1964	10917		7.20									13461
							62.70																			
	2822						59.14	3.70			12.86.64						124.76		24.93							
							125.94																			

Sunrise Beach
Crosslake
Pillsbury
Pine Springs
Pillsbury
Pine Springs

Assessment Roll and Tax List of Real Property in the ~~Town~~ of Sherington

* Indicate Type of Property: R-Residential, C-Commercial, I-Industrial, U-Utility, F-Farm, L-Lakeshore, T-Timber, M-Mineral

Form 5C—BULLES-DAVIS CO., MINNEAPOLIS

Real Estate 140-31

	In Whose Name Assessed	Description of Property: Subdivision	Sec. or Lot	Town or Blk	Rng.	Number of Acres of Land (Acres 100ths)	No. School District	Indicate Homestead Yes or No	Agri. or Resi. Yes or No	* Indicate Type of Property	True and Full Valuations: Land Exclusive of Structures and Improvements (Dollars)	Buildings and Other Structures	Machinery Permanently Attached to Real Estate	Total True and Full Value	Assessed Valuations, Rural: Homestead Up to $1,000 20%	Over $4,000 and Non-Homestead 33⅓%	Assessed Valuations, All Other: Timber Land Class 3a 20%	Homestead Up to $4,000 25%	Over $4,000 Homestead 40%	Machinery Permanently Attached to Real Estate 33⅓%	Seasonal and Recreational Cabins 33⅓%	Total Assessed Value	Total Assessed Value as Equalized by the Board of Review	Final Equalized Value
1			25	144	31	119																		
2																								
3																								
4																								
5	Lurvey W. & Beulah M. Lurvey	Part of Govt. Lot 3 beginning at SE1 of Ent 1 "Lakeshore"				7.0	1	R			198													17690
6																								
7																								
8																								
9																								
10	Marvin H. & Miriam E. Kenny	Part of S. 40 rds of Govt. Lot 4				7.0	7.0	L																
11	Richard J. Lindquist																							
12	Richard & Ruth E. Hellberg	Part of W½ of Govt. Lot 4				7.0	1	L			231													
13																								
14																								
15																								
16																								
17																								
18																								
19																								
20																								

	Sold for Taxes	Valuations by School Districts as Equalized by Department of Taxation: District No. ___ Rate ___ Mills (Dollars)	District No. 119 Rate 34.5 Mills	District No. ___ Rate ___ Mills	District No. 119 Rate 34.5 Mills	District No. ___ Rate ___ Mills	District No. ___ Rate ___ Mills	Tax Including State Homestead ___ Mills ($ cts.)	State Tax on Non-Homestead 1.92 Mills ($ cts.)	Special Taxes ($ cts.)	Special Taxes ($ cts.)	Total Taxes ($ cts.)	Paid	When Paid (Month Day Year)	Number of Receipt	March Settlement 1964 ($ cts.)	June Settlement 1964 ($ cts.)	Penalty ($ cts.)	November Settlement 1964 ($ cts.)	Penalty ($ cts.)	Collections to First Monday in January 1965 ($ cts.)	Penalty ($ cts.)	Delinquent on First Monday in January 1965 ($ cts.)	Total Delinquent Tax and Penalty ($ cts.)	Remarks
1																									
2																									
3																									
4													2nd HALF PAID SEP 2 2 1964		17902										
5			198					4616	1.76			4792	1st HALF PAID MAY 2 8 1964		10754		2396		2396						
6																									
7																									
8																									
9																									
10				16				388	14			402	PAID IN FULL APR 2 0 1964		6962		402								
11																									
12			231					4686	1.80			4866	PAID IN FULL MAY 1 5 1964		9858		4866								
13																									
14																									
15																									
16																									
17																									
18																									
19																									
20			429	16	414			9302 388 9690	370			10060					7262		2396						

140-31

Sunrise Beach BEACHES ISLAND CHIPPEWA POINT DEVIL SPRINGS FERNS

Assessment Roll and Tax List of Real Property of _____

Cass County, Minnesota, for Taxes for the Year 1963.

Form 5C—MILLS-DAVIS CO., MINNEAPOLIS

	IN WHOSE NAME ASSESSED	DESCRIPTION OF PROPERTY: SUBDIVISION	Sec. or Lot	VALUATIONS BY SCHOOL DISTRICTS AS EQUALIZED BY DEPARTMENT OF TAXATION						Tax including State Homestead Mills	State Tax on Non-Homestead Mills	SPECIAL TAXES	SPECIAL TAXES	TOTAL TAXES		PAID	WHEN PAID (Month Day Year)	Number of Receipt	March Settlement 1964	June Settlement 1964	Penalty	November Settlement 1964	Penalty	Collections to First Monday in January 1965	Penalty	Delinquent on First Monday in January 1965	Penalty	Total Delinquent Tax and Penalty	REMARKS	
				District No. 119 Rate 13 Mills	District No. 119 Rate 13 Mills	District No. 119 Rate 13 Mills	District No. Rate Mills	District No. Rate Mills	District No. Rate Mills	$ cts.	$ cts.	$ cts.	$ cts.	$ cts.					$ cts.	$ cts.	$ cts.	$ cts.	$ cts.	$ cts.	$ cts.	$ cts.	$ cts.	$ cts.		
				Dollars	Dollars	Dollars	Dollars	Dollars	Dollars																					
1	Elizabeth S. + Hubert W. Lee	NE¼ of NE¼	26		126					29.36	1.12			30.48	1	1st HALF PAID	OCT 2 1 1964	20163		15.24		15.24						17693	13465
2		NW¼ of NE¼ Govt. Lot 1													2	2nd HALF PAID	MAY 2 7 1964	11950												
3	Elizabeth S. + Hubert W. Lee	SW¼ of NE¼			135					31.46	1.20			32.66	3	Balance Paid	OCT 3 1 1964	20164		17.10		15.56						17693	13465
4		SE¼ of NE¼ Govt. Lot 2													4	Part Paid	MAY 2 7 1964	11950												
5															5															
6	Louis Kreuger	NE¼ of NW¼			104					24.24	.92			25.16	6	Balance Paid	OCT 3 0 1964	20191		5.08		45.32						17685	13434
7		NW¼ of NW¼			104					24.24	.92			25.16	7	Balance Paid	OCT 3 0 1964	10237												
8	State of Minnesota	SW¼ of NW¼													8	Part Paid	MAY 2 5 1964													
9	State of Minnesota	SE¼ of NW¼													9															
10	Edmund + Mathilda Thames	Man. Govt. Lots 3 + 4			W 21					4.90				4.90	10	PAID IN FULL	FEB 5 1964	2317	4.90										13286
11	U. S. of America	NE¼ of SW¼													11															
12	U. S. of America	NW¼ of SW¼													12															
13	U. S. of America	Govt. Lot 6													13															
14	U. S. of America	Govt. Lot 5													14															
15	Cliff + Bertha Hanson	W. 250' of E. 400' of Govt. Lot 3 Between Portage Lake + 40 Mile Lake				W 347				29.56				29.56	15	2nd HALF PAID 1st HALF PAID	SEP 2 5 1964 MAY 2 0 1964	17691 10444		14.78		14.78						17646	13466
16	Alvina Kubo	E. 170' of Govt. Lot 3 N. of 40 Mile			10					2.34	.08			2.42	16	PAID IN FULL	APR 2 1 1964	7336		2.42									13440
17	U. S. of America	NW¼ of SE¼													17															
18	Clarence + Sandie Sheppard	SW¼ of SE¼				90				23.22	.80			24.02	18	2nd HALF PAID 1st HALF PAID	[illegible] MAY 2 9 1964	20199 13302		12.01		12.01						17685	13337
19		SE¼ of SE¼													19															
20	Roy + Edna E. Cole (Cont. next page)	Thy'n'n Portage Lake			334					77.86	2.98			80.84	20	2nd HALF PAID 1st HALF PAID	OCT 3 0 1964 MAY 2 0 1964	20202 11456		40.42		40.42						17694	13468
					1	3176	348			194.40																				
					8	805	903			112.75	8.02			31.520					4.90	138.92		173.33								
					834	437	1251			307.18																				

259 44

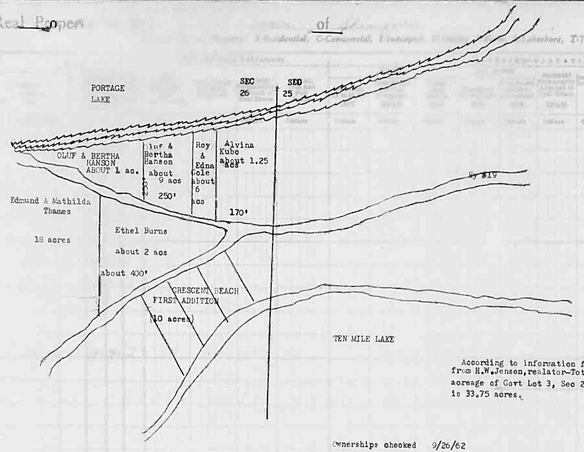

According to information from from H.W. Jensen, realtor-Total acreage of Govt Lot 3, Sec 26-141-31 is 33.75 acres.

Ownerships checked 9/26/62

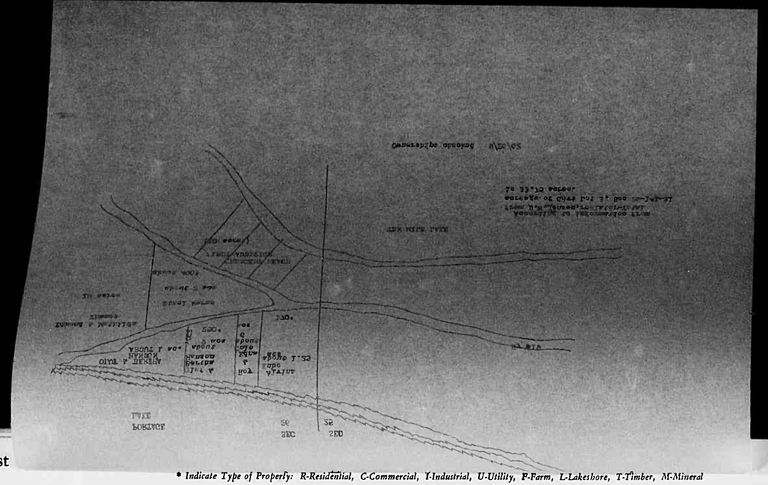

* Indicate Type of Property: R-Residential, C-Commercial, I-Industrial, U-Utility, F-Farm, L-Lakeshore, T-Timber, M-Mineral

Form 5 Cass Lake Davis Co. Minnesota

	In Whose Name Assessed		Subdivision	Sec. or Lot	Town or Block	Number of Acres of Land (Acres / 100ths)	No. School District	Indicate Homestead Yes or No	Agri. or Rural Res. Yes or No	Indicate Type of Property	True and Full Valuations: Land Exclusive of Structures and Improvements	Buildings and Other Structures	Machinery Permanently Attached to Real Estate	Total True and Full Value	Assessed Valuations, Rural: Homestead Up to $4,000 20%	Over $4,000 and Non-Homestead 33⅓%	Assessed Valuations, All Other: Timber Land Class 3e 20%	Homestead Up to $4,000 25%	Over $4,000 and Non-Homestead 40%	Machinery Permanently Attached to Real Estate 33⅓%	Seasonal and Recreational Cabins 33⅓%	Total Assessed Value	Total Assessed Value as Equalized by the Board of Review	Final Equalized Value
						Dollars					Dollars	Dollars	Dollars	Dollars	Dollars	Dollars	Dollars	Dollars	Dollars	Dollars	Dollars	Dollars	Dollars	Dollars
1	Elizabeth & Herbert W. Lee	NE¼ of NE¼				26 141 21	5	2 5	117	720	40	I												
2		NW¼ of NE¼	Govt. Lot 1																					
3	Elizabeth S. & Herbert W. Lee	SW¼ of NE¼																						
4		SE¼ of NE¼	Govt. Lot 2			54 71				720	40	I												
5																								
6	Louis Kreuger	NE¼ of NW¼				9				720	40	I												
7	" "	NW¼ of NW¼				39 75				720	40	I												
8	State of Minnesota	SW¼ of NW¼																						
9	State of Minnesota	SE¼ of NW¼																						
10	Edmund & Mathilda Overness	Plat Govt. Lots 3 & 4 Sec. 3				15				440	40	I												
11	U. S. of America	NE¼ of SW¼																						
12	U. S. of America	NW¼ of SW¼																						
13	U. S. of America	Govt. Lot 6																						
14	U. S. of America	Govt. Lot 5																						
15	Oluf & Sarah Hanson	W. 2.00 rds of E. 4.00 rds of Lot 3 Sec. 3 Between Highway & Lake & W 11.00 rds 100'				1 50				440	70	R												
16	Alvina Kubs	E 170' of Govt. Lot 3 N. of Hwy 17				1 25				720	40	I												
17	U. S. of America	NW¼ of SE¼																						
18	Clarence & Sadie Crumpton	SW¼ of SE¼	Govt. Lot 4 Sec. 3 56			45 46				100	70	R												
19	" " "	SE¼ of SE¼	Farm appeal																					
20	Roy C. & Edna E. Cole	E 100' of W 350' of E 660' of Lots 3 & 4 Sec. 3 Lying N. of Highway 17 & Portage Lake				6				720	70	R												
	(Cont. next page)					359 43																		

	Solid for Taxes	Valuations by School Districts as Equalized by Department of Taxation: District No. 119 Rate 63 Mills	District No. 119 Rate 63 Mills	District No. 119 Rate 63 Mills	District No. Rate Mills	Tax including State Homestead Mills	State Tax on Non-Homestead 6.42 Mills	Special Taxes	Special Taxes	Total Taxes	Paid	When Paid (Month Day Year)	Number of Receipt	March Settlement 1964	June Settlement 1964	Penalty	November Settlement 1964	Penalty	Collections to First Monday in January 1965	Penalty	Delinquent on First Monday in January 1965	Penalty	Total Delinquent Tax and Penalty	Remarks	
	Dollars	Dollars	Dollars	Dollars	Dollars	$ cts.	$ cts.	$ cts.	$ cts.	$ cts.				$ cts.	$ cts.	$ cts.	$ cts.	$ cts.	$ cts.	$ cts.	$ cts.	$ cts.	$ cts.		
1		126				29 36	1 12			30 48	2nd HALF PAID 1st HALF PAID	OCT 31 1964 MAY 27 1964	20747 11950		15 24		15 24							17693	13465
2																									
3		135				31 46	1 20			32 66	Balance Paid Prev. Paid	OCT 31 1964 MAY 27 1964	20749 11950		17 10		15 56						17693	13465
4		++																							
5																									
6		104				24 24	92			25 16	Balance Paid Prev. Paid Balance Paid	OCT 30 1964 MAY 27 1964 OCT 30 1964 MAY 27 1964	20894 10277		5 08		11 532						17685	13484
7		104				24 24	92			25 16														"	"
8																									
9																									
10		21				4 90				4 90	PAID IN FULL	FEB 5 1964	217	4 90											13386
11																									
12																									
13																									
14																									
15			347			89 56				89 56	2nd HALF PAID 1st HALF PAID	SEP 2 1964 MAY 20 1964	21791 11446		44 78		44 78						17696	13466
16		10				2 34	08			2 42	PAID IN FULL	APR 21 1964	7356		2 42										13470
17																									
18			90			23 22	80			24 02	2nd HALF PAID 1st HALF PAID	OCT 30 1964 MAY 20 1964	20209 13302		12 01		12 01						17695	13337 7
19																									
20		334				77 86	2 98			80 84	2nd HALF PAID 1st HALF PAID	OCT 30 1964 MAY 20 1964	20207 11455		40 42		40 42						17694	13468
		" 347	347	347	347	144 40																			
		873		90	90	112 75	5 12			315 20															
		834		437	1237	367 18								4 90	134 87		173 33								

Assessment Roll and Tax List of Real Property in the Town of Shingobee

Cass County, Minnesota, for Taxes for the Year 1963.

Form 5C—Miller-Davis Co., Minneapolis

* Indicate Type of Property: R-Residential, C-Commercial, I-Industrial, U-Utility, F-Farm, L-Lakeshore, T-Timber, M-Mineral

	In Whose Name Assessed	Description of Property: Subdivision	Sec. or Lot	Town or Block	Rng.	Number of Acres of Land (Acres 100ths)	No. School District	Indicate Homestead Yes or No	Agri. Use Yes or No	Indicate Type of Property	True and Full Valuations: Land Exclusive of Structures and Improvements (Dollars)	Buildings and Other Structures (Dollars)	Machinery Permanently Attached to Real Estate (Dollars)	Total True and Full Value (Dollars)	Assessed Valuations, Rural: Homestead Up to $4,000 20% (Dollars)	Rural: Over $4,000 and Non-Homestead 33⅓% (Dollars)	All Other: Timber Land Class 3a 20% (Dollars)	All Other: Homestead Up to $4,000 25% (Dollars)	All Other: Over $4,000 Non-Homestead 40% (Dollars)	All Other: Machinery Permanently Attached to Real Estate 33⅓% (Dollars)	All Other: Resonal and Recreational Casins 33⅓% (Dollars)	Total Assessed Value	Total Assessed Value as Equalized by the Board of Review (Dollars)	Final Equalized Value (Dollars)
1	Ethel L. Burnard	Approx. E. 400' of that part of Lot 13 lying between Crescent Beach Addn & Hy #17	26	141	31	2	117	Yes	No	R														
2																								
3																								
4																								
5	Cliff + Bertha Fearson	All that part of Lot 3 lying N of Hy #17 in Spickman Tract				1		Yes	No	R														
6																								
7																								
8																								
9																								
10																								
11																								
12																								
13																								
14																								
15																								
16																								
17																								
18																								
19																								
20																								

	Sold for Taxes	Valuations by School Districts as Equalized by Department of Taxation: District No. / Rate ___ Mills (Dollars)	District No. / Rate ___ Mills (Dollars)	District No. 117 / Rate 41.251 Mills (Dollars)	District No. / Rate ___ Mills (Dollars)	District No. / Rate ___ Mills (Dollars)	District No. / Rate ___ Mills (Dollars)	Tax including State Homestead ___ Mills ($ cts.)	State Tax on Non-Homestead 6.97 Mills ($ cts.)	Special Taxes ($ cts.)	Special Taxes ($ cts.)	Total Taxes ($ cts.)	Paid	When Paid: Month Day Year	Number of Receipt	March Settlement 1964 ($ cts.)	June Settlement 1964 ($ cts.)	Penalty	November Settlement 1964 ($ cts.)	Penalty	Collections to First Monday in January 1965 ($ cts.)	Penalty	Delinquent on First Monday in January 1965 ($ cts.)	Total Delinquent Tax and Penalty ($ cts.)	Remarks
1				41.251				64.78				64.78	PAID IN FULL	APR 30 1964	3671		64.78								13467
2																									
3																									
4																									
5				49				12.64	44			13.08	2nd HALF PAID 1st HALF PAID	SEP 2 0 1964 MAY 20 1964	7744 10144		6.54		6.54				17696	13466
6																									
7																									
8																									
9																									
10																									
11																									
12																									
13																									
14																									
15																									
16																									
17																									
18																									
19																									
20																									
				41.251 49 300				7742	44			7786					71.32		6.54						

Real Estate 140-31

Page 5 Cass County
Sunrise Beach Shingobee Island Little Point Birch Springs Stony Point
140-31

Assessment Roll and Tax List of Real Property in the Town of Shingobee

Cass County, Minnesota, for Taxes for the Year 1963.

Form 5C—MILLER-DAVIS CO. MINNEAPOLIS

* Indicate Type of Property: R-Residential, C-Commercial, I-Industrial, U-Utility, F-Farm, L-Lakeshore, T-Timber, M-Mineral

	In Whose Name Assessed	Description of Property: Subdivision	Sec. or Lot	Town or Block	Rng	Number of Acres of Land (Acres 100ths)	No. School District	Indicate Homestead Yes or No	Agricultural Acreage Yes or No	Indicate Type of Property *	True and Full Valuations: Land Exclusive of Structures and Improvements	Buildings and Other Structures	Machinery Permanently Attached to Real Estate	Total True and Full Value	Assessed Valuations: Rural: Homestead Up to $4,000 20%	Over $4,000 and Non-Homestead 33⅓%	All Other: Timber Land Class 3e 20%	Homestead Up to $4,000 25%	Over $4,000 and Non-Homestead 40%	Machinery Permanently Attached to Real Estate 33⅓%	Seasonal and Recreational Cabins 33⅓%	Total Assessed Value	Total Assessed Value as Equalized by the Board of Review	Final Equalized Value
						Acres					Dollars	Dollars	Dollars	Dollars	Dollars	Dollars	Dollars	Dollars	Dollars	Dollars	Dollars	Dollars	Dollars	Dollars
1	U. S. of America	NE¼ of NE¼				7.14	119																	
2	U. S. of America	NW¼ of NE¼																						
3	U. S. of America	SW¼ of NE¼																						
4	U. S. of America	SE¼ of NE¼																						
5																								
6	U. S. of America	Gov't Lot 1																						
7	U. S. of America	" " 2																						
8	Jone Ch. Ferre	SW¼ of NW¼ less 1 ac.				46		710	yes	R														
9	U. S. of America	SE¼ of NW¼																						
10	Floyd Norman	all of SW¼ of NW¼ less 1 ac.						710	yes	I														
11	U. S. of America	NE¼ of SW¼																						
12	Ernest + Elva Laura Collins	NW¼ of SW¼				40		710	yes	I														
13	U. S. of America	SW¼ of SW¼																						
14	U. S. of America	SE¼ of SW¼																						
15																								
16	U. S. of America	NE¼ of SE¼																						
17	George Evens	NW¼ of SE¼				40		710	yes	I														
18	" "	SW¼ of SE¼				40		710	yes	I														
19	" "	SE¼ of SE¼				40		710	yes	I														
20																								
						200																		

	Sold for Taxes	Valuations by School Districts as Equalized by Department of Taxation: District No. Rate Mills	District No. Rate Mills	District No. Rate Mills	District No. Rate Mills	District No. Rate Mills	Tax Including State Homestead Mills	State Tax on Non-Homestead 8.92 Mills	Special Taxes	Special Taxes	Total Taxes		Paid	When Paid Month Day Year	Number of Receipt	March Settlement 1964	June Settlement 1964	Penalty	November Settlement 1964	Penalty	Collections to First Monday in January 1965	Penalty	Delinquent on First Monday in January 1965	Total Delinquent Tax and Penalty	Remarks
		Dollars	Dollars	Dollars	Dollars	Dollars	Dollars	$ cts.	$ cts.	$ cts.	$ cts.					$ cts.	$ cts.	$ cts.	$ cts.	$ cts.	$ cts.	$ cts.	$ cts.	$ cts.	
1												1													
2												2													
3												3													
4												4													
5												5													
6												6													
7												7													
8	HOLD FOR TAXES	258					6014	230			6244	8											6244		Last yr Sent Pd
9												9													
10		25					582	22			604	10	PAID IN FU	MAY 4 1964	8967		604								13469
11												11													
12	HOLD FOR TAXES	111					2588				2588	12											2588		Last yr Sent Pd
13												13													
14												14													
15												15													
16												16													
17		67					1562	60			1622	17	2nd HALF PAID OCT 1 1963 1st HALF PAID APR 20 1964		6143		811		811				17687	13470
18		67					1562	60			1622	18	1st HALF PAID APR 20 1964 2ND HALF PAID OCT 1 1964		19247		811		811						" "
19		67					1562	60			1622	19	1st HALF PAID APR 20 1964				811		811						
20												20													
		484 / 595					138.70	432			1430.2						2437		2433				2188		

Assessment Roll and Tax List of Real Property in the Town of Shingobee

Form 50—HILLSBORO CO., MINNEAPOLIS

* Indicate Type of Property: R-Residential, C-Commercial, I-Industrial, U-Utility, F-Farm, L-Lakeshore, T-Timber, M-Mineral

	In Whose Name Assessed	Description of Property: Subdivision	Sec. or Lot	Town or Block	Rng.	Number of Acres of Land (Acres 100ths)	No. School District	Indicate Homestead Yes or No	Agr. or Homest. Rest. Yes or No	* Indicate Type of Property	True and Full Valuations: Land Exclusive of Structures and Improvements	Buildings and Other Structures	Machinery Permanently Attached to Real Estate	Total True and Full Value	Assessed Valuations: Rural: Homestead Up to $4,000 20%	Rural: Over $4,000 and Non-Homestead 33⅓%	All Other: Timber Land Class 3c 20%	All Other: Homestead Up to $4,000 25%	All Other: Over $4,000 and Non-Homestead 40%	All Other: Machinery Permanently Attached to Real Estate 33⅓%	All Other: Seasonal and Recreational Cabins 33⅓%	Total Assessed Value	Total Assessed Value as Fixed by the Board of Review	Final Equalized Value
						Acres					Dollars	Dollars	Dollars	Dollars	Dollars	Dollars	Dollars	Dollars	Dollars	Dollars	Dollars	Dollars	Dollars	Dollars
1	Earvin Skoffner	Govt. Lot 1	28	141	31	34.75	119	yes	no	R														
2	U. S. of America	" " 2																						
3	U. S. of America	" " 3																						
4		SE¼ of NE¼																						
5																								
6	State of Minnesota	Govt. Lot 3																						
7	State of Minnesota	" " 4																						
8	U. S. of America	" " 5																						
9		SE¼ of NW¼																						
10																								
11	U. S. of America	NE¼ of SW¼																						
12	U. S. of America	Govt. Lot 6																						
13	State of Minnesota	" " 7																						
14		" " 8																						
15																								
16	U. S. of America	NE¼ of SE¼																						
17		NW¼ of SE¼ } Govt. Lot 10																						
18	Earlet Pauline Bagenstad	Govt. Lot 9				25.50		no	yes	I														
19	" "	SE¼ of SE¼				40		no	yes	I														
20																								
						132.5																		

Real Estate 10-31

	Sold for Taxes	Valuations by School Districts as Equalized by Department of Taxation: District No. ___ Rate ___ Mills	District No. 119 Rate 23 Mills	District No. ___ Rate ___ Mills	District No. ___ Rate ___ Mills	District No. ___ Rate ___ Mills	District No. ___ Rate ___ Mills	Tax Including State Homestead Mills	State Tax on Non-Homestead 8.42 Mills	Special Taxes	Special Taxes	Total Taxes		Paid	When Paid (Month Day Year)	Number of Receipt	March Settlement 1964	June Settlement 1964	Penalty	November Settlement 1964	Penalty	Collections to First Monday in January 1965	Penalty	Delinquent on First Monday in January 1965	Total Delinquent Tax and Penalty	Remarks
		Dollars	Dollars	Dollars	Dollars	Dollars	Dollars	$ cts.	$ cts.	$ cts.	$ cts.	$ cts.			Month Day Year		$ cts.	$ cts.	$ cts.	$ cts.	$ cts.	$ cts.	$ cts.	$ cts.	$ cts.	
1	TAXES FOR TAXES	4 129						30 06				30 06	1											30 06	13 12	
2													2													
3													3													
4													4													
5													5													
6													6													
7													7													
8													8													
9													9													
10													10													
11													11													
12													12													
13													13													
14													14													
15													15													
16													16													
17													17													
18		54						12 58	48			13 06	18	PAID IN FULL	MAY 29 1964	5703		13 06								13487
19		53						12 36	48			12 84	19	PAID IN FULL	MAY 29 1964	5703		12 84								"
20													20													
		4 129 107 236						55 00 54 44	96			55 96						25 90						30 06		

MAP'S FIRST ADD'N TO SUNRISE BEACH
Sunrise Beach
MINNEHAHA
STARKS
CHIPPEWA POINT
DOVE SPRINGS
LITTLEY
OFF POINT
142-31

Assessment Roll and Tax List of Real Property in the Rural of Hingston

* Indicate Type of Property: R-Residential, C-Commercial, I-Industrial, U-Utility, F-Farm, L-Lakeshore, T-Timber, M-Mineral

PRINTED BY MILLER-DAVIS CO., MINNEAPOLIS

	IN WHOSE NAME ASSESSED	DESCRIPTION OF PROPERTY: SUBDIVISION	Sec. or Lot	Town or Bldg.	Block	Number of Acres of Land: Acres	100ths	No. School District	Indicates Homestead Yes No	Agri. Homestead Yes No	Indicates use of Property	TRUE AND FULL VALUATIONS: LAND Exclusive of Structures Improvements	BUILDINGS and Other Structures	MACHINERY Permanently Attached to Real Estate	TOTAL True and Full Value	ASSESSED VALUATIONS: RURAL: Homestead Up to $4,000 20%	RURAL: Over $4,000 and Non-Homestead 33⅓%	ALL OTHER: Timber Land Class 3a 20%	ALL OTHER: Homestead Up to $4,000 25%	ALL OTHER: Over $4,000 and Non-Homestead 40%	ALL OTHER: MACHINERY Permanently Attached to Real Estate 33⅓%	ALL OTHER: Seasonal and Recreational Cabins 33⅓%	TOTAL ASSESSED VALUE	Total Assessed Value as Equalized by the Board of Review	FINAL EQUALIZED VALUE
						Acres	100ths					Dollars	Dollars	Dollars	Dollars	Dollars	Dollars	Dollars	Dollars	Dollars	Dollars	Dollars	Dollars	Dollars	Dollars
1	U. S. of America	N E ¼ of N E ¼	29	14	31			119																	
2	U. S. of America	N W ¼ of N E ¼																							
3	U. S. of America	S W ¼ of N E ¼																							
4	U. S. of America	S E ¼ of N E ¼																							
5																									
6	U. S. of America	N E ¼ of N W ¼																							
7	U. S. of America	N W ¼ of N W ¼																							
8	State of Minnesota	S W ¼ of N W ¼																							
9	State of Minnesota	S E ¼ of N W ¼																							
10																									
11	State of Minnesota	N E ¼ of S W ¼																							
12	U. S. of America	N W ¼ of S W ¼																							
13	State of Minnesota	S W ¼ of S W ¼																							
14	State of Minnesota	S E ¼ of S W ¼																							
15																									
16	U. S. of America	N E ¼ of S E ¼																							
17	U. S. of America	N W ¼ of S E ¼																							
18	State of Minnesota	S W ¼ of S E ¼																							
19	U. S. of America	S E ¼ of S E ¼																							
20																									

	SOLD FOR TAXES	VALUATIONS BY SCHOOL DISTRICTS AS EQUALIZED BY DEPARTMENT OF TAXATION: District No. ____ Rate ____ Mills	District No. ____ Rate ____ Mills	District No. ____ Rate ____ Mills	District No. ____ Rate ____ Mills	District No. ____ Rate ____ Mills	District No. ____ Rate ____ Mills	Tax including State Homestead ____ Mills	State Tax on Non-Homestead ____ Mills	SPECIAL TAXES	SPECIAL TAXES	TOTAL TAXES		PAID	WHEN PAID	Number of Receipt	March Settlement 1964	June Settlement 1964	Penalty	November Settlement 1964	Penalty	Collections to First Monday in January 1965	Penalty	Delinquent on First Monday in January 1965	Total Delinquent Tax and Penalty	REMARKS
		Dollars	Dollars	Dollars	Dollars	Dollars	Dollars	$ cts.	$ cts.	$ cts.	$ cts.	$ cts.			Month Day Year		$ cts.	$ cts.	$ cts.	$ cts.	$ cts.	$ cts.	$ cts.	$ cts.	$ cts.	
1													1													
2													2													
3													3													
4													4													
5													5													
6													6													
7													7													
8													8													
9													9													
10													10													
11													11													
12													12													
13													13													
14													14													
15													15													
16													16													
17													17													
18													18													
19													19													
20													20													

Real Estate 10-31

BEMIS FEEDY AUDIT CO. Subsidiary of Subsidiary Branch
ACCOUNTING AND AUDITING BUREAU
CHICAGO ILLINOIS
LOS ANGELES
NEW YORK
SAN FRANCISCO
SEATTLE
WASHINGTON
SPOKANE
BUFFALO
10-31

Assessment Roll and Tax List of Real Property in the Town of Shingobee

* Indicate Type of Property: R-Residential, C-Commercial, I-Industrial, U-Utility, F-Farm, L-Lakeshore, T-Timber, M-Mineral

Form 5C MILLS-BOYD CO. MINNEAPOLIS

	IN WHOSE NAME ASSESSED	DESCRIPTION OF PROPERTY: SUBDIVISION	Sec. or Lot	Town or Block	Rng.	Number of Acres of Land (Acres / 100ths)	No. School District	Indicate Home Yes or No	Agri. Bldgs. Yes or No	* Indicate Type of Prop.	TRUE AND FULL VALUATIONS: LAND Exclusive of Structures and Improvements	BUILDINGS and Other Structures	MACHINERY Permanently Attached to Real Estate	TOTAL True and Full Value	ASSESSED VALUATIONS: RURAL: Homestead Up to $4,000 20%	Over $4,000 and Non-Homestead 33⅓%	ALL OTHER: Timber Class 3a 20%	Homestead Up to $4,000 25%	Over $4,000 and Non-Homestead 40%	MACHINERY Permanently Attached to Real Estate 33⅓%	Seasonal and Recreational Cabins 33⅓%	TOTAL ASSESSED VALUE	Total Assessed Value as Equalized by the Board of Review	FINAL EQUALIZED VALUE
											Dollars	Dollars	Dollars	Dollars	Dollars	Dollars	Dollars	Dollars	Dollars	Dollars	Dollars	Dollars	Dollars	Dollars
1	U.S. of America	SE¼ of NE¼	30	141	31		117																	
2	Vernon D. + Nina M. Charest	NW¼ of NE¼ (was 4.84 ac. finalized this part)				21.28		No	Yes	J														
3	Herbert L. + Helen W. Miller	SW¼ of NE¼ E of hwy & lake (was 5.20 ac. less this part)				11.05		No	No	R														
4	Alvin + Helen Nickelson	SE¼ of NE¼ N. 136' of S. 336'				22.00		No	Yes	C														
5	Peter L. + Mae A. Brandvill	S. 200' SE¼ of NE¼				9		Yes	Yes	R														
6	[illegible]	NE¼ of NW¼ (was 39 ac.)				14.90		Yes	No	R														
7	Mike Benedict, Jr.	Govt. Lot 1				52		Yes	Yes	A														
8	" " "	" " 2				52.48		Yes	Yes	A														
9	" " "	SE¼ of NW¼				40		Yes	No	A														
10	Henry Heathman	Part of NE¼ of NW¼						Yes	No	R, A											256			
11	Mike Benedict, Jr.	NE¼ of SW¼				24.1		Yes	Yes	A														
12	U.S. of America	Govt. Lot 3																						
13	U.S. of America	" " 4																						
14	U.S. of America	SE¼ of SW¼																						
15	George Gerdorff	Lying + being E. of Hovland Lake (N. 1149' of SW¼ of SE¼)				2.50		No	No	L														
16	John H. + Rita Mary Hougard	NE¼ of SE¼ less 10 ac. (less part W.A.)				31.70		Yes	No	A														
17	" " "	NW¼ of SE¼ Hovland Lake (W. part of S.½ less 5 ac. and lake)				10		No	Yes	J														
18	Ralph W. Zech	SW¼ of SE¼ less 5 ac. and lake				4.30		No	Yes	J														
19	George Gerdorff	SE¼ of SE¼				34.31		No	No	L														
20	Ralph W. Zech	Part of NW¼ of SE¼ Hovland Lake (Lying + being E.)						No	Yes	J														
						33790																		

(Cont. next page)

VALUATIONS BY SCHOOL DISTRICTS AS EQUALIZED BY DEPARTMENT OF TAXATION

	SOLD FOR TAXES	District No. / Rate — Mills / Dollars	District No. / Rate — Mills / Dollars	District No. / Rate — Mills / Dollars	District No. / Rate — Mills / Dollars	District No. / Rate — Mills / Dollars	District No. / Rate — Mills / Dollars	Tax Including State Homestead — Mills	State Tax on Non-Homestead 8.92 Mills	SPECIAL TAXES	SPECIAL TAXES	TOTAL TAXES		PAID	WHEN PAID (Month Day Year)	Number of Receipt	March Settlement 1964	June Settlement 1964	Penalty	November Settlement 1964	Penalty	Collections to First Monday in January 1965	Penalty	Delinquent on First Monday in January 1965	Total Delinquent Tax and Penalty	REMARKS
1													1													
2		36						840	32			872	2	PAID IN FULL	MAY 15 1964	17794		872								13471
														2nd HALF PAID	SEP 10 1964	17993										
3		553						12894	494			13384	3	1st HALF PAID	MAY 29 1964	17556		6692		6692					Paid Under Protest	17699 13472
														2nd HALF PAID	OCT 29 1964	17998										
4					H 232									1st HALF PAID	MAY 28 1964	17508										
					332			14556	296			14852	4	2nd HALF PAID	SEP 24 1964	17993		7426		7426					17783	13473
5					H 270			6968				6968	5	1st HALF PAID	MAY 1 1964	16703		3484		3484					17761	13474
6					H 219			5652				5652	6	PAID IN FULL	MAY 29 1964	15705		5652								13475
7		H 125						2914				2914	7	1st HALF PAID	APR 30 1964			1457		1457					17698	13476
														2nd HALF PAID	SEP 24 1964	17939										
8		H 91						2122				2122	8	1st HALF PAID	APR 30 1964	17703		1061		1061					"	"
														2nd HALF PAID	SEP 24 1964											
9		H 440						10256				10256	9	1st HALF PAID	APR 30 1964			5128		5128					"	"
														2nd HALF PAID	SEP 24 1964											
10		H 256						5968				5968	10	PAID IN FULL	MAY 29 1964	15718		2984		2984					17626	13345
11		H 26						606				606	11	1st HALF PAID	SEP 10 1964	17994		303		303					17698	13476
														1st HALF PAID	APR 30 1964	8703										
12													12													
13													13													
14													14													
15			45					1162	40			1202	15	2nd HALF PAID	OCT 23 1964	17997				601					17700	13477
														1st HALF PAID	MAY 29 1964	10763		601								
16			H 585					15094				15094	16	2nd HALF PAID	OCT 20 1964	20073				7549					17702	13478
														1st HALF PAID	MAY 29 1964	10763		7549								
17		50						1166	44			1210	17	PAID IN FULL	JUL 1 9 1964	17036				1210						13479
18		44						1026	40			1066	18	PAID IN FULL	MAY 5 1964	7032		1066								13480
19		254						5920	226			6146	19	2nd HALF PAID	OCT 29 1964	9349				3023					17700	13477
														1st HALF PAID	MAY 29 1964	10763		3023								
20		44						1026	40			1066	20	PAID IN FULL	MAY 5 1964	7032		1066								13481
		4 938	1806	2244				44734																		
		981	377	1858				13436	1212																	
		1919	1683	3602				88170				89382						40968								

Real Estate 146-21

MILLS FIRST ADM CO. Sourlie Beach MINNEKAHTA ISLAND CHIPPEWA POINT IDA SPRINGS LITTLEY 146-21

Assessment Roll and Tax List of Real Property in the Town of Hingoka

* Indicate Type of Property: R-Residential, C-Commercial, I-Industrial, U-Utility, F-Farm, L-Lakeshore, T-Timber, M-Mineral

	In Whose Name Assessed	Description of Property: Subdivision	Sec. or Lot	Town. or Block	Rng.	Number of Acres of Land (Acres)	(100ths)	No. School District	Indicate Homestead Yes or No	Agricultural Homestead Yes or No	Indicate Type of Property	True and Full Valuations: Land Exclusive of Structures and Improvements (Dollars)	Buildings and Other Structures (Dollars)	Machinery Permanently Attached to Real Estate (Dollars)	Total True and Full Value (Dollars)	Assessed Valuations: Rural: Homestead Up to $4,000 20%	Rural: Over $4,000 and Non-Homestead 33⅓%	All Other: Timber Land Class 3a 20%	All Other: Homestead Up to $4,000 25%	All Other: Over $4,000 and Non-Homestead 40%	All Other: Machinery Permanently Attached to Real Estate 33⅓%	Seasonal and Recreational Cabins 33⅓%	Total Assessed Value	Total Assessed Value as Equalized by the Board of Review	Final Equalized Value (Dollars)
1	Everett C. + Dora L. Richardeau	N.45'of S.330' of SE¼ of NE¼	30	141	21	6		119	no	no	L														
2	Louis + Mónone Kipfuth	Part of gov lot 4 of NE¼ Lying S. of Howard Lake				5			no	no	R	L													
3																									
4																									
5																									
6	Chas. A. + Violet Anderley	S.200' of Lying S. of Howard Lake E¼ of NE¼							no	no	L														
7																									
8																									
9																									
10	Howard A. + Verna Rehnbirst	S.395' of N.730' of S.330' of SE¼ of NE¼							yes	no	R														
11																									
12																									
13																									
14																									
15	Gustave + Mary Marie Seiger	Part of NE¼ of SE¼							no	no	L														
16																									
17																									
18																									
19																									
20																									

	Sold for Taxes	Valuations by School Districts as Equalized by Department of Taxation: District No. Rate Mills	District No. Rate Mills	District No. Rate Mills	District No. Rate Mills	Tax including State Homestead ($ cts.)	State Tax on Non-Homestead ($ cts.)	Special Taxes ($ cts.)	Special Taxes ($ cts.)	Total Taxes ($ cts.)	Paid	When Paid (Month Day Year)	Number of Receipt	March Settlement 1964 ($ cts.)	June Settlement 1964 ($ cts.)	Penalty ($ cts.)	November Settlement 1964 ($ cts.)	Penalty ($ cts.)	Collections to First Monday in January 1965 ($ cts.)	Penalty ($ cts.)	Delinquent on First Monday in January 1965 ($ cts.)	Total Delinquent Tax and Penalty ($ cts.)	Remarks
1	HOLD FOR TAXES			418		1107.18	3.72			1111.60	HALF PAID HALF PAID	OCT 27 1964 MAY 25 1964	19500 15696		555.80		555.80						12764 13481
2			921			2144	82			2226	PAID IN FULL	MAY 2 5 1964	11748		2226								13482
3																							
4																							
5																							
6				75		1936	66			2002	PAID IN FULL	MAY 29 1964	13877		2002								13483
7																							
8																							
9																							
10				4 255		1682				6582	PAID IN FULL	MAR 26 1964	6467		6582								13484
11																							
12																							
13																							
14																							
15	HOLD FOR TAXES			75		1936	33 ~~66~~			2002	Balance Paid Part Paid	JUN 1 May 6 1964	14577 9177		1210		792						22102
16																							
17																							
18																							
19																							
20																							
			921	4 255 = 255 5 [illegible] = 603 5 25 = 915		2144 3 1242 23386	5.16			23772					4176.60		6372						

Assessment Roll and Tax List of Real Property in the Town of Hindrum

* Indicate Type of Property: R-Residential, C-Commercial, I-Industrial, U-Utility, F-Farm, L-Lakeshore, T-Timber, M-Mineral

Form 5C HILLSBORO CO. MINNEAPOLIS

	IN WHOSE NAME ASSESSED		DESCRIPTION OF PROPERTY: SUBDIVISION	Sec. or Lot	Town or Block	Rng.	Number of Acres of Land (Acres 100ths)	No. School District	Indicate Homestead Yes or No	Agri. or Resc. Yes or No	* Indicate Type of Property	TRUE AND FULL VALUATIONS: LAND Exclusive of Structures and Improvements (Dollars)	BUILDINGS and Other Structures (Dollars)	MACHINERY Permanently Attached to Real Estate (Dollars)	TOTAL True and Full Value (Dollars)	ASSESSED VALUATIONS — RURAL: Homestead Up to $4,000 20%	RURAL: Over $4,000 and Non-Homestead 33⅓%	ALL OTHER: Timber Class 3a 20%	ALL OTHER: Homestead Up to $4,000 25%	ALL OTHER: Over $4,000 and Non-Homestead 40%	ALL OTHER: MACHINERY Permanently Attached to Real Estate 33⅓%	ALL OTHER: Seasonal and Recreational Cabins 33⅓%	TOTAL ASSESSED VALUE (Dollars)	Total Assessed Value as Equalized by the Board of Review (Dollars)	FINAL EQUALIZED VALUE (Dollars)
	U. S. of America	1	NE¼ of NE¼	31	141	28		117																	
	Builder's Holding Co. Inc	2	NW¼ of NE¼ less n. 660'				27		no	40	no	C													
	" " "	3	SW¼ of NE¼ " " "				39.81		no	40	J														
	U. S. of America	4	SE¼ of NE¼																						
	Mary Louise Hombach	5	n. 440' of NW¼ of NE¼						no	no	R														
	Helen L. Wyatt	6	NE¼ of NW¼				12.08		no	no	L														
	U. S. of America	7	Govt. Lot 1																						
	Arnold Nelson	8	" " 2				48.82		yes	no	R														
	U. S. of America	9	SE¼ of NW¼																						
	Hazelton & Ragna S. Ellsworth	10	(Part of NW¼ of NE¼ (200')																						
	Joe W. Jung	11	NE¼ of SW¼				18.11		no	yes	J														
	U. S. of America	12	Govt. Lot 3																						
	Earle & L. Pauline Bagnoston	13	" " 4				48.51		no	yes	R														
	U. S. of America	14	SE¼ of SW¼																						
	Hazelton & Ragna S. Ellsworth	15	n. 600' of SW¼ of NE¼																						
	U. S. of America	16	NW¼ of SE¼																						
	U. S. of America	17	NW¼ of SE¼																						
	U. S. of America	18	SW¼ of SE¼																						
	U. S. of America	19	SE¼ of SE¼																						
		20					166.32																		

	SOLD FOR TAXES	VALUATIONS BY SCHOOL DISTRICTS AS EQUALIZED BY DEPARTMENT OF TAXATION: District No. / Rate ... Mills (Dollars)	District No. 117 / Rate 23 Mills (Dollars)	District No. / Rate ... Mills (Dollars)	District No. 114 / Rate 23 Mills (Dollars)	District No. / Rate ... Mills (Dollars)	District No. / Rate ... Mills (Dollars)	Tax Including State Homestead ($ cts.)	State Tax on Non-Homestead 8.82 Mills ($ cts.)	SPECIAL TAXES ($ cts.)	SPECIAL TAXES ($ cts.)	TOTAL TAXES ($ cts.)		PAID	WHEN PAID (Month Day Year)	Number of Receipt	March Settlement 1964 ($ cts.)	June Settlement 1964 ($ cts.)	Penalty ($ cts.)	November Settlement 1964 ($ cts.)	Penalty ($ cts.)	Collections to First Monday in January 1965 ($ cts.)	Penalty ($ cts.)	Delinquent on First Monday in January 1965 ($ cts.)	Total Delinquent Tax and Penalty ($ cts.)	REMARKS
1													1												
2					H 800 / 1250			52708	11.16			540.24	2	PAID IN FULL DEC 29 1964	3 1944										date # 9572 13701
3			80					1864	72			19.36	3	PAID IN FULL DEC 29 1961							559.60				cancel. pen. " "
4													4												
5					760			19614	6.78			202.92	5	2nd HALF PAID OCT 1 1963 / 1st HALF PAID MAY 29 1964	2236 / 12231			101.46		101.46				1776.5 13485
6	SOLD FOR TAXES				120			3098	1.08			32.06	6										32.06		Sold per list 14
7													7												
8	SOLD FOR TAXES				H 183			4724				47.24	8										47.24		13687
9													9												
10													10												
11			40					1632	62			16.94	11	PAID IN FULL MAY 5 1964	9060			16.94							13486
12													12												
13			6524					151198	5.82			157.80	13	PAID IN FULL MAY 29 1964	15765			157.80							13487
14													14												
15													15												
16													16												
17													17												
18													18												
19													19												
20													20												
			8024		H 983 / 2130 / 311	983 / 2293 / 3915		186944 / 80344 / 990038	26.18			1016.56						1016.46		559.60		99.30			

Assessment Roll and Tax List of Real Property in the Town of Stringtown, Cass County, Minnesota, for Taxes for the Year 1963.

* Indicate Type of Property: R-Residential, C-Commercial, I-Industrial, U-Utility, P-Farm, L-Lakeshore, T-Timber, M-Mineral

Form 5C Willis-Davis Co. Minneapolis

	IN WHOSE NAME ASSESSED	DESCRIPTION OF PROPERTY: SUBDIVISION	Sec. or Lot	Town or Block	Rng	Number of Acres of Land (Acres 100ths)	No. School District	Indicate Homestead Yes or No	Agricultural Homestead Yes or No	* Indicate Type of Property	TRUE AND FULL VALUATIONS: LAND Exclusive of Structures and Improvements (Dollars)	BUILDINGS and Other Structures (Dollars)	MACHINERY Permanently Attached to Real Estate (Dollars)	TOTAL True and Full Value (Dollars)	ASSESSED VALUATIONS: RURAL: Homestead Up to $5,000 20% (Dollars)	RURAL: Over $5,000 and Non-Homestead 33⅓% (Dollars)	RURAL: Timber Class 3a 20% (Dollars)	ALL OTHER: Homestead Up to $4,000 25% (Dollars)	ALL OTHER: Over $4,000 and Non-Homestead 40% (Dollars)	ALL OTHER: Machinery Permanently Attached to Real Estate 33⅓% (Dollars)	ALL OTHER: Seasonal and Recreational Claims 33⅓% (Dollars)	TOTAL ASSESSED VALUE (Dollars)	Total Assessed Value as Equalized by the Board of Review (Dollars)	FINAL EQUALIZED VALUE (Dollars)
1	U. S. of America	NE¼ of NE¼	32	141	31		117																	
2	State of Minnesota	NW¼ of NE¼																						
3	~~U. S. of America~~	SW¼ of NE¼																						
4	~~U. S. of America~~	SE¼ of NE¼																						
5																								
6	~~State of Minnesota~~	NE¼ of NW¼																						
7	~~State of Minnesota~~	NW¼ of NW¼																						
8	~~State of Minnesota~~	SW¼ of NW¼																						
9	U. S. of America	SE¼ of NW¼																						
10																								
11	U. S. of America	NE¼ of SW¼																						
12	U. S. of America	NW¼ of SW¼																						
13	~~U. S. of America~~	SW¼ of SW¼																						
14	~~U. S. of America~~	SE¼ of SW¼																						
15																								
16	U. S. of America	NE¼ of SE¼																						
17	State of Minnesota	NW¼ of SE¼																						
18	Omar Monnet + Willa Mae Stonkwitz	~~NW¼ of SE¼~~				40		no	yes	P														
19	" " " "	~~SE¼ of SE¼~~ Sect 21				33.75		no	yes	P														
20																								
						73.75																		

	SOLD FOR TAXES	VALUATIONS BY SCHOOL DISTRICTS AS EQUALIZED BY DEPARTMENT OF TAXATION: District No. / Rate / Mills	District No. / Rate / Mills	District No. / Rate / Mills	District No. / Rate / Mills	District No. / Rate / Mills	Tax including State Homestead Mills	State Tax on Non-Homestead 6.92 Mills	SPECIAL TAXES	SPECIAL TAXES	TOTAL TAXES		PAID	WHEN PAID (Month Day Year)	Number of Receipt	March Settlement 1964	June Settlement 1964	Penalty	November Settlement 1964	Penalty	Collections to First Monday in January 1965	Penalty	Delinquent on First Monday in January 1965	Total Delinquent Tax and Penalty	REMARKS
		Dollars	Dollars	Dollars	Dollars	Dollars	$ cts.	$ cts.	$ cts.	$ cts.	$ cts.					$ cts.	$ cts.	$ cts.	$ cts.	$ cts.	$ cts.	$ cts.	$ cts.	$ cts.	
1												1													
2												2													
3												3													
4												4													
5												5													
6												6													
7												7													
8												8													
9												9													
10												10													
11												11													
12												12													
13												13													
14												14													
15												15													
16												16													
17												17													
18			96				2238	86			2324	18	PAID IN FULL	MAY 19 1964											13458
19			110				2564	98			2662	19	PAID IN FULL	MAY 19 1964											"
20												20													
			206				4802	184			4986														

Assessment Roll and Tax List of Real Property in the Town of Shingobee — Cass County, Minnesota, for Taxes for the Year 1963.

* Indicate Type of Property: R-Residential, C-Commercial, I-Industrial, U-Utility, P-Farm, L-Lakeshore, T-Timber, M-Mineral

Form 5 Quillen-Davis Co., Minneapolis

	In Whose Name Assessed	Description of Property: Subdivision	Sec. or Lot	Town or Block	Rng.	Number of Acres of Land: Acres	100ths	No. School District	Indicate Homestead Yes or No	Agricultural Homestead Yes or No	* Indicate Type of Property	True and Full Valuations: Land Exclusive of Structures and Improvements (Dollars)	Buildings And Other Structures (Dollars)	Machinery Permanently Attached to Real Estate (Dollars)	Total True and Full Value (Dollars)	Assessed Valuations, Rural: Homestead Up to $4,000 20% (Dollars)	Over $4,000 and Non-Homestead 33⅓% (Dollars)	All Other: Timber Land Class 3a 20% (Dollars)	Homestead Up to $4,000 25% (Dollars)	Over $4,000 Homestead 40% (Dollars)	Machinery Permanently Attached to Real Estate 33⅓% (Dollars)	Seasonal and Recreational Cabins 33⅓% (Dollars)	Total Assessed Value (Dollars)	Total Assessed Value as Equalized by the Board of Review (Dollars)	Final Equalized Value (Dollars)
1	Earl & Pauline Lagenstein	NE¼ of NE¼	33	144	27	40		114	no	yes	J														
2	State of Minnesota	Govt. Lot 1																							
3	State of Minnesota	SW¼ of NE¼																							
4	U. S. of America	SE¼ of NE¼																							
5																									
6	U. S. of America	E½ of Govt. Lot 2																							
7	U. S. of America	" " 3																							
8	U. S. of America	SW¼ of NW¼																							
9																									
10																									
11	State of Minnesota	NE¼ of SW¼																							
12	Earl V. & Pauline Lagenstein	NW¼ of SW¼				40			no	yes	J														
13	" " "	Govt. Lot 4				30.25			no	yes	R														
14	U. S. of America	" " 5 (illegible)																							
15	John D. & Alma L. Swift	Part of " " 5				10			no	no	C														
16	U. S. of America	NE¼ of SE¼																							
17	State of Minnesota	NW¼ of SE¼																							
18	State of Minnesota	SW¼ of SE¼																							
19	U. S. of America	SE¼ of SE¼																							
20																									
						111.33																			

	Sold for Taxes	Valuations by School Districts as Equalized by Department of Taxation: District No. / Rate ___ Mills	District No. / Rate ___ Mills	District No. / Rate ___ Mills	District No. / Rate ___ Mills	Tax Including State Homestead ___ Mills ($ cts.)	State Tax on Non-Homestead 8.95 Mills ($ cts.)	Special Taxes ($ cts.)	Special Taxes ($ cts.)	Total Taxes ($ cts.)	Paid	When Paid: Month Day Year	Number of Receipt	March Settlement 1964 ($ cts.)	June Settlement 1964 ($ cts.)	Penalty ($ cts.)	November Settlement 1964 ($ cts.)	Penalty ($ cts.)	Collections in First Monday in January 1965 ($ cts.)	Penalty ($ cts.)	Delinquent on First Monday in January 1965 ($ cts.)	Total Delinquent Tax and Penalty ($ cts.)	Remarks
1		80				18.64	7.2			19.36	PAID IN FULL	MAY 29 1964	15703		19.36								13487
2																							
3																							
4																							
5																							
6																							
7																							
8																							
9																							
10																							
11																							
12		80				18.64	7.2			19.36	PAID IN FULL	MAY 29 1964	15703		19.36								13487
13		401				93.46	35.8			97.04	PAID IN FULL	MAY 29 1964	15703		97.04								
14																							
15				248		64.00	22.2			66.22	2nd HALF PAID 1st HALF PAID	OCT 28 1964 MAY 29 1964	19371 15703		33.11		33.11				17706	13489
16																							
17																							
18																							
19																							
20																							
		561		248	80	130.74 64.00 194.74	72.4			201.98					33.11		33.11						

Assessment Roll and Tax List of Real Property in the ____ of ____ Cass County, Minnesota, for Taxes for the Year 1963.

Form 1C—Lessens co. minneapolis

Indicate: Angling, C-Commercial, Fin... Lakeshore, T-Timber, M-Mineral

	In Whose Name Assessed	Description of Property: Subdivision	Sec. or Lot	Town or Blk	Assessed Value Land	Assessed Value Improvements	Total Assessed Value	Total Assessed Value as Equalized by the Board of Review	Final Value Alike
1	Henry Rose	NE¼ of NE¼	34	13					
2	"	NW¼ of NE¼							
3	Peter N. Schmitz	SW¼ of NE¼							
4	Henry Rose	E½ of Govt. Lot 1 less Sld 1.25 ac							
5	Peter N. Schmitz	W½ of " " " " " Sold 1.61							
6	U. S. of America	NE¼ of NW¼							
7	U. S. of America	NW¼ of NW¼							
8	U. S. of America	SW¼ of NW¼							
9	U. S. of America	SE¼ of NW¼							
10	Henry Rose	Com. 225.7' n. of W. q. cor. of SW¼ of SE¼ Thence E. 2.64 chains, Thence N. 151.5' Thence W. 6.64 chains to W. line of said q.							
11	U. S. of America	NE¼ of SW¼							
12	U. S. of America	NW¼ of SW¼							
13	U. S. of America	SW¼ of SW¼							
14	U. S. of America	SE¼ of SW¼							
15	Sydney Ent. Co. ½ int. + Carrie W. Johnson ½ int.	N. 200' of Govt. Lot 2							
16	K. A. Rowe	S. 200.92' of Govt. Lot 2							
17	C. Petrus Peterson	N. 450' of N. 725' of " " "							
18	Adam S. Rice	S½ of SE¼ Overton Beach & Lot 1 less sold less S. 83' on west q.							
19		Lot 3 platted "Overton Beach"							
20	Thelma G. Dinly	Part of SW¼ of SE¼							

(Cont. next page)

Lot 1 Sec. 34-141-31

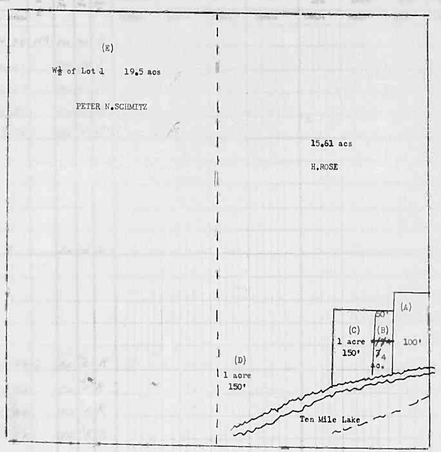

A. A. T. Koderic
B. Donald
C. Elmer Nordland
D. Henry Rose
E. Peter N. Schmitz

Map checked for ownership—9/26/62

Except for distance given this map is not exact as we don't have the distance of the lake.

	Sold for Taxes	Valuations by School Districts as Equalized by Department of Taxation: District No. / Rate — Mills (Dollars)	District No. / Rate — Mills (Dollars)	District No. / Rate — Mills (Dollars)	District No. / Rate — Mills (Dollars)	District No. / Rate — Mills (Dollars)	Tax including State Homestead — Mills ($ cts.)	State Tax on Non-Homestead 8.42 Mills ($ cts.)	Special Taxes ($ cts.)	Special Taxes ($ cts.)	Total Taxes ($ cts.)
1		90					20.98	80			21.78
2		86					20.04	76			20.80
3		224					52.22	2.00			54.22
4				150			38.72	1.34			40.06
5		373					86.94	3.32			90.26
6											
7											
8											
9											
10				101			26.06	.90			26.96
11											
12											
13											
14											
15		1020					237.76	9.10			246.86
16		756					176.22	6.74			182.96
17		1016					236.82	9.06			245.88
18		534					124.48	4.76			129.24
19											
20		50					11.66	.44			12.10
							467.12				
		4149		251			64.78	2.22			1071.12
							1031.90				

	Paid	When Paid (Month Day Year)	Number of Receipt	March Settlement 1964 ($ cts.)	June Settlement 1964 ($ cts.)	Penalty ($ cts.)	November Settlement 1964 ($ cts.)	Penalty ($ cts.)	Collections to First Monday in January 1965 ($ cts.)	Penalty ($ cts.)	Delinquent on First Monday in January 1965 ($ cts.)	Total Delinquent Tax and Penalty ($ cts.)	Remarks
1	PAID IN FULL	MAY 15 1964	9768		21.78								13478
2	PAID IN FULL	MAY 15 1964	9768		20.80								"
3	PAID IN FULL	MAY 6 1964	9770		54.22								13471
4	PAID IN FULL	MAY 15 1964	9768		40.06								13470
5	PAID IN FULL	MAY 6 1964	9770		90.26								13491
6													
7													
8													
9													
10	PAID IN FULL	MAY 15 1964	9768		26.96								13490
11													
12													
13													
14													
15	PAID IN FULL	APR 21 1964	7268		246.86								13492
16	PAID IN FULL	AUG 3 1964 / JUL 25 1964	17193 / 17623				182.96	2.46					13493
17	PAID IN FULL	MAY 5 1964	9029		245.88								13494
	2nd HALF PAID	DEC 29 1964	19167									17707	13495
18	1st HALF PAID	MAY 25 1964	10373		64.62		64.62						
19													
20	PAID IN FULL	APR 6 1964	6608		12.10								13681
					822.54		247.58						

Assessment Roll and Tax List of Cass County, Minnesota, for Taxes for the Year 1963.

Form 5C—HALLENBECK CO., MINNEAPOLIS

* Indicate Type of Property: R-Residential, C-Commercial, I-Industrial, U-Utility, F-Farm, L-Lakeshore, T-Timber, M-Mineral

	In Whose Name Assessed		Description of Property: Subdivision	Sec. or Lot	Town or Block	Rng.	Number of Acres of Land: Acres	100ths	No. School District	Indicate Homestead Yes or No	Agri. Homestead Yes or No	* Indicate Type of Property	True and Full Valuations: Land Exclusive of Structures and Improvements	Buildings and Other Structures	Machinery Permanently Attached to Real Estate	Total True and Full Value	Assessed Valuations: Rural: Homestead Up to $4,000 20%	Rural: Over $4,000 and Non-Homestead 33⅓%	All Other: Timber Land Class 3a 20%	All Other: Homestead Up to $4,000 20%	All Other: Over $4,000 and Non-Homestead 40%	All Other: Machinery Permanently Attached to Real Estate 33⅓%	All Other: Seasonal and Recreational Cabins 33⅓%	Total Assessed Value	Total Assessed Value as Equalized by the Board of Review	Final Equalized Value
													Dollars	Dollars	Dollars	Dollars	Dollars	Dollars	Dollars	Dollars	Dollars	Dollars	Dollars	Dollars	Dollars	Dollars
	Henry Rose	1	NE¼ of NE¼	34	141	31	54	70	114	no	yes	F														
	" "	2	NW¼ of NE¼				53	21		no	yes	F														
	Peter N. Schmitz	3	SW¼ of NE¼				53	69		no	yes	F														
	Henry Rose	4	S½ of Govt. Lot 1 Less 3 Ac.				15	81		no	no	L														
	Peter N. Schmitz	5	W½ of " " " 1 Less 2½ Ac. Govt. Lot 1				14	20		no	no	L														
	U. S. of America	6	NE¼ of NW¼																							
	U. S. of America	7	NW¼ of NW¼																							
	U. S. of America	8	SW¼ of NW¼																							
	U. S. of America	9	SE¼ of NW¼																							
	Henry Rose	10	Com. 228.1' N of W.Q.C. SE¼ of SW¼ Lot 1, thence W. 200', thence S. 160', thence E. 200', thence N. 160' to the point of beg.				1			no	no	L														
	U. S. of America	11	NE¼ of SW¼																							
	U. S. of America	12	NW¼ of SW¼																							
	U. S. of America	13	SW¼ of SW¼																							
	U. S. of America	14	SE¼ of SW¼																							
	Lydia Crist Est. % Kent + Gwin W. Kent	15	N. 300' of Govt. Lot 2				134	41		no	K	K														
	R. W. Newbe	16	S. 200' of N. 608' of Govt. Lot 2				13	44		no	K	K														
	C. Petrus Peterson	17	N. 476' of S. 718.8' " " "				15	44		no	K	K														
	Adam L. Rice	18	SW¼ of SE¼ Less S. 231' on east of Charlton Beach + Lake road				41	54		no	K	R														
		19	Lot 3 called "Brookside Beach"																							
	Thelma L. Quinley	20	Part of SW¼ of SE¼				30			no	yes	F														
							249	67																		

(Cont. next page)

	Sold for Taxes	Valuations by School Districts as Equalized by Department of Taxation: District No. 114 Rate 63 Mills	Dollars	District No. 2119 Rate 63 Mills	Dollars	District No. ___ Rate ___ Mills	Dollars	District No. ___ Rate ___ Mills	Dollars	Tax Including State Homestead ___ Mills	$ cts.	State Tax on Non-Homestead 7.5 Mills	$ cts.	Special Taxes	$ cts.	Special Taxes	$ cts.	Total Taxes	$ cts.
1			90								20 98		80						21 78
2			86								20 04		76						20 80
3			224								52 22		200						54 22
4					150						31 72		134						40 06
5			373								86 94		332						90 26
6																			
7																			
8																			
9																			
10					181						26 86		90						26 96
11																			
12																			
13																			
14																			
15			1020								237 76		910						246 86
16			156								176 22		674						182 96
17			1016								236 82		906						245 88
18			534								124 48		476						129 24
19																			
20			50								11 66		44						2 10
			4149		2531		4400				967 12		3700						1071 12
											64 78		247 92						
											1031 90								

	Paid	When Paid: Month Day Year	Number of Receipt	March Settlement 1964 $ cts.	June Settlement 1964 $ cts.	Penalty $ cts.	November Settlement 1964 $ cts.	Penalty $ cts.	Collections to First Monday in January 1965 $ cts.	Penalty $ cts.	Delinquent on First Monday in January 1965 $ cts.	Total Delinquent Tax and Penalty $ cts.	Remarks
1	PAID IN FULL	MAY 15 1964			21 78								13470
2	PAID IN FULL	MAY 15 1964	7768		20 80								"
3	PAID IN FULL	MAY 6 1964	9170		54 22								13491
4	PAID IN FULL	MAY 15 1964	9768		40 06								13470
5	PAID IN FULL	MAY 6 1964	9170		90 26								13491
6													
7													
8													
9													
10	PAID IN FULL	MAY 15 1964	9768		26 96								13470
11													
12													
13													
14													
15	PAID IN FULL	APR 23 1964	7246		246 86								13492
16	Remarks: PAID IN FULL	AUG 3 1964 / JUL 29 1964	17193 / 7763				182 96	2 46					13493
17	PAID IN FULL	MAY 5 1964	9029		245 88								13474
18	2nd HALF PAID	OCT 2 1963	19167									177 69	13475
	1st HALF PAID	MAY 25 1964	10373		64 62		64 62						
19													
20	PAID IN FULL	APR 6 1964	668		2 10								13681
					632 54		247 58						

Assessment Roll and Tax List of Real Property in the Town of Shingobee

Cass County, Minnesota, for Taxes for the Year 1963.

Form 5C · MILLER-DAVIS CO., MINNEAPOLIS

* Indicate Type of Property: R-Residential, C-Commercial, I-Industrial, U-Utility, F-Farm, L-Lakeshore, T-Timber, M-Mineral

	IN WHOSE NAME ASSESSED	DESCRIPTION OF PROPERTY: SUBDIVISION	Sec. or Lot	Town. or Block	Rng.	Number of Acres of Land: Acres	100ths	No. School District	Indicate Homestead Yes or No	Agri. or Resa. Sheet Yes or No	* Indicate Type of Property	TRUE AND FULL VALUATIONS: LAND Exclusive of Structures and Improvements	BUILDINGS and other Structures	MACHINERY Permanently Attached to Real Estate	TOTAL True and Full Value	ASSESSED VALUATIONS: RURAL: Homestead Up to $4,000 20%	Over $4,000 and Non-Homestead 33⅓%	ALL OTHER: Timber Land Class 2c 20%	Homestead Up to $4,000 25%	Over $4,000 and Non-Homestead 40%	MACHINERY Permanently Attached to Real Estate 33⅓%	Seasonal and Recreational Cabins 33⅓%	TOTAL ASSESSED VALUE	Total Assessed Value as Equalized by the Board of Review	FINAL EQUALIZED VALUE
												Dollars	Dollars	Dollars	Dollars	Dollars	Dollars	Dollars	Dollars	Dollars	Dollars	Dollars	Dollars	Dollars	Dollars
1			24	141	31			119																	
2																									
3																									
4																									
5	Theodore & Helen S. Nordlie	100' x approx. 250' of Lot Lot 1				75			70	73	L														
6	Donald E. Nordlund	150' x approx. 250' of Lot Lot 1				1 00			70	R	L														
7																									
8																									
9																									
10	Theodore & Helen S. Nordlie	Com. at inter. of line of Lot Lot 1 thence N. 250' parallel to Lake Shore				57			70	R	L														
11																									
12																									
13																									
14																									
15	Bruce W. & Stanley H. Taylor	100' x 250' of Lot 1 Lot 2				1 44			70	R	L														
16																									
17																									
18																									
19																									
20						2 76																			

	SOLD FOR TAXES	VALUATIONS BY SCHOOL DISTRICTS AS EQUALIZED BY DEPARTMENT OF TAXATION: District No. 119 Rate 5 Mills	District No. 119 Rate 5 Mills	District No. 119 Rate 5 Mills	Tax including State Homestead Mills	State Tax on Non-Homestead 8.92 Mills	SPECIAL TAXES	SPECIAL TAXES	TOTAL TAXES		PAID	WHEN PAID (Month Day Year)	Number of Receipt	March Settlement 1964	June Settlement 1964	Penalty	November Settlement 1964	Penalty	Collections to First Monday in January 1965	Penalty	Delinquent on First Monday in January 1965	Total Delinquent Tax and Penalty	REMARKS
		Dollars	Dollars	Dollars	$ cts.	$ cts.	$ cts.	$ cts.	$ cts.					$ cts.	$ cts.	$ cts.	$ cts.	$ cts.	$ cts.	$ cts.	$ cts.	$ cts.	
1										1													
2										2													
3										3													
4										4													
5				38	980	34			10 14	5	PAID IN FULL APR 20 1964		6959		10 14								13225
6		498			111 42	4 26			115 68	6	PAID IN FULL MAY 29 1964		13900		115 68								13496
7										7													
8										8													
9										9													
10		1026			23448	8 98			234 46	10	PAID IN FULL APR 20 1964		6959		234 46								13225
11										11													
12										12													
13										13													
14										14													
15		1073			25010	9 58			254 68	15	2nd HALF PAID OCT 2 6 1964 1st HALF PAID MAY 1 8 1964		7066 17445		127 34 127 34		127 34					17713	13497
16										16													
17										17													
18										18													
19										19													
20		2557		38 2595	546 00 980 60580	23 16			628 96	20					499 12		129 84						

Assessment Roll and Tax List of Real Property in the Town of Stinson, Cass County, Minnesota, for Taxes for the Year 1963.

Form 5C—MILLS-BOYD CO., MINNEAPOLIS

* Indicate Type of Property: R-Residential, C-Commercial, I-Industrial, U-Utility, F-Farm, L-Lakeshore, T-Timber, M-Mineral

	IN WHOSE NAME ASSESSED	DESCRIPTION OF PROPERTY: SUBDIVISION	Sec. or Lot	Town or Block	Rng.	Number of Acres of Land: Acres	Tenths	No. School District	Indicate Homestead Yes or No	Agri. or Rural Resr. Yes or No	* Indicate Type Prop-erty	TRUE AND FULL VALUATIONS: LAND Exclusive of Structures and Improvements	BUILDINGS and Other Structures	MACHINERY Permanently Attached to Real Estate	TOTAL True and Full Value	ASSESSED VALUATIONS: RURAL: Homestead Up to $4,000 20%	Over $4,000 and Non-Homestead 33⅓%	ALL OTHER: Timber Class 2a 20%	Homestead Up to $4,000 25%	Over $4,000 and Non-Homestead 40%	MACHINERY Permanently Attached to Real Estate 33⅓%	Seasonal and Recreational Cabins 33⅓%	TOTAL ASSESSED VALUE	Total Assessed Value as Equalized by the Board of Review	FINAL EQUALIZED VALUE
						Acres	Tenths					Dollars	Dollars	Dollars	Dollars	Dollars	Dollars	Dollars	Dollars	Dollars	Dollars	Dollars	Dollars	Dollars	Dollars
1			35	141	31		119																		
2		Lot 1 - Pla'd Park Point																							
3																									
4																									
5	Theodore + Helen E Holderie	50' x 250' of Govt. Lot 4				35			no	R	L														
6	Paul + Molly Kreuger	Govt. Lot 2 Lwld				240			no	R	L														
7	George Esson	Govt. Lot 3				30			no	R	L														
8	Theodore Holderie	Part of Govt. Lot 4							no	R	L														
9	Jean Johnson, et al	200', x 250' of Govt. Lot 4				1.17			no	R	L														
10	Lloyd + Mildred Sundin	250' on lake x 50' Govt. Lot 4				1			no	R	L														
11	Quentin + Henrietta Kreuger	Part of Govt. Lot 2							no	no	L														
12	Hays + Dina Kreuger	" " 2							no	no	L														
13																									
14																									
15	Jean Johnson, et al	Part of Govt. Lot 4							no	R	L														
16	Lloyd + Mildred E Sundin	Part of Govt. Lot 4 Lwld																							
17																									
18																									
19																									
20																									
						31.92																			

	SOLD FOR TAXES	VALUATIONS BY SCHOOL DISTRICTS AS EQUALIZED BY DEPARTMENT OF TAXATION: District No. 119 Rate 3 Mills	District No. 117 Rate 3 Mills	District No. 117 Rate 3 Mills	District No. Rate Mills	District No. Rate Mills	District No. Rate Mills	Tax including State Homestead Mills	State Tax on Non-Homestead 4.9 Mills	SPECIAL TAXES	SPECIAL TAXES	TOTAL TAXES		PAID	WHEN PAID	Number of Receipt	March Settlement 1964	June Settlement 1964	Penalty	November Settlement 1964	Penalty	Collections to First Monday in January 1965	Penalty	Delinquent on First Monday in January 1965	Total Delinquent Tax and Penalty	REMARKS
		Dollars	Dollars	Dollars	Dollars	Dollars	Dollars	$ cts.	$ cts.	$ cts.	$ cts.	$ cts.			Month Day Year		$ cts.	$ cts.	$ cts.	$ cts.	$ cts.	$ cts.	$ cts.	$ cts.	$ cts.	
1													1													
2													2													
3													3													
4													4													
5				25				6.46	2.2			6.68	5	PAID IN FULL	4 20 1964	6957		6.68								13225
6		207						48.24	1.84			50.08	6	PAID IN FULL	MAY 15 1964	7351		50.08								13498
7		150						34.96	1.34			36.30	7	1st HALF PAID	APR 20 1964	7351 / 7347		18.15		18.15					17697	13470
8		113						26.34	1.00		KOLDERI 13.67 SUNDIN 13.67	27.34	8	1st HALF PAID / Paid in Full	APR 20 1964 / APR 20 1964	7347 / 6959		13.67 / 13.67		7.23					17768	Sundin 13226 / Kolderie 13225
9		825						192.30	7.36			199.66	9	PAID IN FULL	MAY 22 1964	11249		199.66								13234
10		1023						238.46	9.12			247.58	10	2nd HALF PAID / 1st HALF PAID	OCT 15 1964 / MAY 15 1964	20093 / 7351		123.79 / 123.79		123.79					17768	13226
11				39				10.06	.34			10.40	11	PAID IN FULL	MAY 29 1964	13663		10.40								13500
12				39				10.06	.34			10.40	12	PAID IN FULL	OCT 31 1964	20379				10.40	36					13501
13													13													
14													14													
15		337						78.56	3.00			81.56	15	PAID IN FULL	MAY 22 1964	10249		81.56								13224
16													16													
17													17													
18													18													
19													19													
20													20													
		2665		103	2265			618.86 / 26.58 / 645.44	24.56			670.00						594.63		159.57						

Assessment Roll and Tax List of Real Property in the Town of Shingobee, Cass County, Minnesota, for Taxes for the Year 1963.

Form 5C—MILLS-DAVIS CO., MINNEAPOLIS

* Indicate Type of Property: R-Residential, C-Commercial, I-Industrial, U-Utility, F-Farm, L-Lakeshore, T-Timber, M-Mineral

	DESCRIPTION OF PROPERTY							TRUE AND FULL VALUATIONS				ASSESSED VALUATIONS											
												RURAL			ALL OTHER								
IN WHOSE NAME ASSESSED	SUBDIVISION	Sec. or Lot	Town or Block	Rng.	Number of Acres of Land (Acres 100ths)	No. School District	Indicate Homestead Yes or No	Agri. Resa. Seas. Yes or No	Indicate Type of Prop.	LAND Exclusive of Structures and Improvements	BUILDINGS and Other Structures	MACHINERY Permanently Attached to Real Estate	TOTAL True and Full Value	Homestead Up to $1,000 20%	Over $4,000 and Non-Homestead 33⅓%	Timber Land Class 3a 20%	Homestead Up to $4,000 25%	Over $4,000 and Non-Homestead 40%	MACHINERY Permanently Attached to Real Estate 33⅓%	Seasonal and Recreational Cabins 33⅓%	TOTAL ASSESSED VALUE	Total Assessed Value as Equalized by the Board of Review	FINAL EQUALIZED VALUE
										Dollars	Dollars	Dollars	Dollars	Dollars	Dollars	Dollars	Dollars	Dollars	Dollars	Dollars	Dollars	Dollars	Dollars
Wayne A. Lowry + Ralph H. Gilbertson	Govt. Lot 2 less platted & exch. Aug	36	144	31	33.98	119	no	no	R														
Emily Johnson + Helen L. Carse	Govt. Lot 1 less 1 acre				1.2		no	no	R														
Ray V. Bailey	Govt. Lot 6				25.22		no	no	L														
State of Minnesota	" " 3																						
R. J. + Dorothy E. Ross	W½ of Govt. Lot 1				1		no	no	R														
	Govt. Lot 2																						
	Govt. Lot 3																						
Ray V. Bailey	Part of Govt. Lot 7 less platted (E 1/2 of 1/2 of Lot 7)						no	no	I														
Albert + Lydia Thomas	Govt. Lot 7 less platted S. 175' of Govt. Lot 8				15.50		no	no	I														
John Jr. + Ruth J. Miller	N. 355' of Govt. Lot 9						no	no	L														
" " "	S. 250' of Govt. Lot 9				33.61		no	no	L														
Donald + Mabright Hensel	Part of Govt. Lot 9						no	no	L		225 added 4-18										820		
Aug. + Est. + Helene Schaefer	N. 625' of " " 8						no	no	R+R														
" " "	S. 875' of N. 1430' of Govt. Lot 9 W of N. 260'				18.71		no	no	L														
State of Minnesota	Govt. Lots																						
State of Minnesota	NW¼ of SE¼																						
State of Minnesota	SW¼ of SE¼																						
State of Minnesota	Govt. Lot 4																						
[illegible]	M.P. Ry. R/W less part of Birch Point				139.44																		

VALUATIONS BY SCHOOL DISTRICTS AS EQUALIZED BY DEPARTMENT OF TAXATION

SOLD FOR TAXES	District No. 119 Rate 3 Mills	District No. 117 Rate 5 Mills	District No. Rate Mills	District No. Rate Mills	District No. Rate Mills	Tax including State Homestead Mills	State Tax on Non-Homestead 1.92 Mills	SPECIAL TAXES	SPECIAL TAXES	TOTAL TAXES	PAID	WHEN PAID (Month Day Year)	Number of Receipt	March Settlement 1964	June Settlement 1964	Penalty	November Settlement 1964	Penalty	Collections to First Monday in January 1965	Penalty	Delinquent on First Monday in January 1965	Penalty	Total Delinquent Tax and Penalty	REMARKS
	Dollars	Dollars	Dollars	Dollars	Dollars	Dollars	$ cts.	$ cts.	$ cts.	$ cts.					$ cts.	$ cts.	$ cts.	$ cts.	$ cts.	$ cts.	$ cts.	$ cts.	$ cts.	
1	1885					342.76	15.24	Exempt 324.92	76.73	407.80	Balance Paid													25.00 17710
											Balance Paid	Dec 29 1964	13702											13223
											Balance Paid	MAY 25 1964	11444											
											2nd HALF PAID	SEP 10 1964	1227											
2	645					162.00	6.20			168.20	1st HALF PAID	APR 30 1964	7576		84.10		84.10						17709	13502
3			60			38.72	1.24			40.06	PAID IN FULL	FEB 20 1964	2929	40.06										13503
4																								
5			75			19.36	.66			20.02	PAID IN FULL	MAY 25 1964	11787		20.02									13229
6																								
7																								
8		20				5.16	.18			5.34	PAID IN FULL	FEB 20 1964	2929	5.34										13503
9	30					7.00	.26			7.26	PAID IN FULL	MAY 28 1964	12143		7.26									13504
10	Abst # 9232	774	~~770~~			199.76	6.90			206.66													17164 Abated	13505
						~~214.80~~	~~7.50~~			~~222.30~~														
11		71				18.32	.64			18.96	PAID IN FULL	MAY 7 1964	11844											11
12		820				211.64	7.32			218.96	2nd HALF PAID	DEC 30 1964	13157											
											1st HALF PAID	MAY 25 1964	10376		109.48				109.48	5.76			17711	13506
											2nd HALF PAID	OCT 1 1964											17713	
13	~~850~~	Abst # 9237				196.13	7.53			203.66													17188 Abated	13507
	~~1335~~					~~314.18~~	~~11.40~~			~~325.58~~														
14		100				25.80	.90			26.70	1st HALF PAID	MAY 28 1964	11135		102.85		102.85						17712	4
											2nd HALF PAID	OCT 1 1964	13297											
15															133.5		133.5							
16																								
17																								
18																								
19																								
20																								
						87.24																		
	3745	2076.48	24			535.80	31.14			146.68				154	285.07		365.71		109.48					138.00 Abated
						140.84																		

Assessment Roll and Tax List of Real Property in the Town of Hampden

* Indicate Type of Property: R-Residential, C-Commercial, I-Industrial, U-Utility, F-Farm, L-Lakeshore, T-Timber, M-Mineral

Form 5C. HILLSBORO CO., MINNEAPOLIS

	IN WHOSE NAME ASSESSED	DESCRIPTION OF PROPERTY: SUBDIVISION	Sec. or Lot	Town or Block	Rng.	Number of Acres of Land: Acres	100ths	No. School District	Indicate Homestead Yes or No	Agri. Homestead Yes or No	Indicate Type of Property*	TRUE AND FULL VALUATIONS: LAND Exclusive of Structures and Improvements	BUILDINGS and Other Structures	MACHINERY Permanently Attached to Real Estate	TOTAL True and Full Value	ASSESSED VALUATIONS: RURAL: Homestead Up to $4,000 20%	Over $4,000 Up to Homestead 33⅓%	ALL OTHER: Timber Land Class 3e 20%	Homestead Up to $4,000 25%	Over $4,000 Non-Homestead 40%	MACHINERY Permanently Attached to Real Estate 33⅓%	Seasonal and Recreational Claims 33⅓%	TOTAL ASSESSED VALUE	Total Assessed Value as Equalized by the Board of Review	FINAL EQUALIZED VALUE
												Dollars	Dollars	Dollars	Dollars	Dollars	Dollars	Dollars	Dollars	Dollars	Dollars	Dollars	Dollars	Dollars	Dollars
1	Francis X Jr. + Joan Suitendorf	S. 70' of ~~Govt Lot 1~~	1	142	31			117	no	L R	L														
2																									
3																									
4																									
5	a/k/a + Elaine Fisher	N. 169' of S. 239' of Govt Lot 1 (note)							no	L R	L														
6	~~Mary Alice Nygaard + Jerry Nygaard~~	S. 320' of N. 810' of " " 1				20	20		no	no	L														
7																									
8	Roy L + Maudy M. Lane	N. 250' of N. 500' of Govt Lot 1				6	80		no	no	L														
9	~~Ruth E. + Edith E. Mitchell~~	S. 75' of N. 300' of " " 1				4	00		no	R	L														
10	Forrest E + Alma Ida Simpson	N. 50' of " " 1				2	75		no	no	L			750 Omitted Assessment added to 1964 tax roll											
11	Harold E. Soules	N. 75' of S. 150' of N. 300' of Govt Lot 1							no	no	L														
12	O. E. + Margaret S. Peterson	S. 100' of N. 150' of Govt Lot 1							no	L R	L														
13																									
14																									
15	Marvel M. Clark	N. 200' of S. 437' of Govt Lot 1							no	no	R														
16	~~Edward Otto Lund + Dorothy Lund~~	~~N. 87' of Lot 109 of Lot 1~~																							
17																									
18																									
19																									
20																									
						34	75																		

	SOLD FOR TAXES	VALUATIONS BY SCHOOL DISTRICTS AS EQUALIZED BY DEPARTMENT OF TAXATION: District No. 117 Rate 23.5 Mills	District No. 117 Rate 23.5 Mills	District No. 117 Rate 23.5 Mills	District No. 117 Rate 23.5 Mills	District No. Rate Mills	District No. Rate Mills	Tax Including State Homestead Mills	State Tax on Non-Homestead 8.92 Mills	SPECIAL TAXES	SPECIAL TAXES	TOTAL TAXES	PAID	WHEN PAID (Month Day Year)	Number of Receipt	March Settlement 1964	June Settlement 1964	Penalty	November Settlement 1963	Penalty	Collections to First Monday in January 1965	Penalty	Delinquent on First Monday in January 1965	Penalty	Total Delinquent Tax and Penalty	REMARKS
		Dollars	Dollars	Dollars	Dollars	Dollars	Dollars	$ cts.	$ cts.	$ cts.	$ cts.	$ cts.				$ cts.	$ cts.	$ cts.	$ cts.	$ cts.	$ cts.	$ cts.	$ cts.	$ cts.	$ cts.	
1		432						10 70	3 86			10 56	2nd HALF PAID 1st HALF PAID	OCT 3 1964 MAY 19 1964	10704 10300		5 28		5 28							17714 13508
2																										
3																										
4													2nd HALF PAID	JUL 6 1964	4934											
5		450						10 70	4 02			10 72	1st HALF PAID	MAY 29 1964	10761		54 46		54 46							13509
6				201				51 88	1 80			53 68	PAID IN FULL	FEB 24 1964	3941	53 68										13510
7																										
8				126				32 52	1 12			33 64	PAID IN FULL	JAN 23 1964	124	33 64										13511
9		421						98 14	3 76			101 90	PAID IN FULL 2nd HALF PAID	MAY 4 1964 OCT 8 1964	8988 20102		101 90									13512 17715
10				225 30				122 6 7 74	4 34 26			126 74 8 00	1st HALF PAID	MAY 21 1964	10180		37 38		37 38							6626 credit 13513
11				25				6 46	22			6 68	PAID IN FULL	MAY 15 1964	9797		6 68									13514
12		728						169 68	6 50			176 18	PAID IN FULL	MAY 1 1964	9802		176 18									13515
13																										
14																										
15				4 340				100 66				100 66	PAID IN FULL	MAY 5 1964	9838		100 66									13516
16																										
17																										
18																										
19																										
20																										$ 6626 credit
		2031		4 340 : 390 382 2324 6 774 = 2308				493 42 199 26 676 68	74 54			694 22				8 68 3	629 56		144 12							

Real Estate 142-31

Sunrise Beach Recorder Island City Post Office Pine Springs Jeffrey R.F.D.

Assessment Roll and Tax List of Real Property in the Town of Stringtee

* Indicate Type of Property: R-Residential, C-Commercial, I-Industrial, U-Utility, F-Farm, L-Lakeshore, T-Timber, M-Mineral

Form 5C—HILLER-DATING CO., MINNEAPOLIS

	In Whose Name Assessed	Description of Property: Subdivision	Sec. or Lot	Town or Block	Rng.	Number of Acres of Land: Acres	100ths	No. School District	Industrial Commissioner Yes or No	Agricultural Res. Yes or No	* Industrial Type of Property	True and Full Valuations: Land Exclusive of Structures and Improvements	Buildings and Other Structures	Machinery Permanently Attached to Real Estate	Total True and Full Value	Assessed Valuations: Rural: Homestead Up to $4,000 20%	Rural: Over $4,000 and Non-Homestead 33⅓%	All Other: Timber Land Class 3a 20%	All Other: Homestead Up to $4,000 25%	All Other: Over $4,000 and Non-Homestead 40%	All Other: Machinery Permanently Attached to Real Estate 33⅓%	All Other: Seasonal and Recreational Cabins 33⅓%	Total Assessed Value	Total Assessed Value as Equalized by the Board of Review	Final Equalized Value	Remarks
												Dollars	Dollars	Dollars	Dollars	Dollars	Dollars	Dollars	Dollars	Dollars	Dollars	Dollars	Dollars	Dollars	Dollars	
1			2	172.31				117																		
2																										
3																										
4																										
5	Ethel Peterson	Govt Lot 5				50.75			no		J															13675
6																										
7																										
8																										
9																										
10	A. Lee Miller	Govt Lot 2				24.56			no		J															1324
11																										
12																										
13																										
14																										
15																										
16																										
17																										
18																										
19																										
20																										
						80.31																				

	Sold for Taxes	Valuations by School Districts as Equalized by Department of Taxation: District No. Rate Mills	District No. Rate Mills	District No. Rate Mills	District No. Rate Mills	District No. Rate Mills	Tax Including State Homestead Mills	State Tax on Non-Homestead Mills	Special Taxes	Special Taxes	Total Taxes	Paid	When Paid: Month Day Year	Number of Receipt	March Settlement 1964	June Settlement 1964	Penalty	November Settlement 1964	Penalty	Collections to First Monday in January 1965	Penalty	Delinquent on First Monday in January 1965	Total Delinquent Tax and Penalty	Remarks
		Dollars	Dollars	Dollars	Dollars	Dollars	$ cts.	$ cts.	$ cts.	$ cts.	$ cts.				$ cts.	$ cts.	$ cts.	$ cts.	$ cts.	$ cts.	$ cts.	$ cts.	$ cts.	
1												1												
2												2												
3												3												
4												4												
5		133					31.00	1.18			32.18	5	PAID IN FULL MAY 8 1964	12210		32.18								
6												6												
7												7												
8												8												
9												9												
10		130					23.30	.90			24.20	10	PAID IN FULL JAN 6 1964	6	24.20									
11												11												
12												12												
13												13												
14												14												
15												15												
16												16												
17												17												
18												18												
19												19												
20												20												
		233					54.30	2.08			56.38				24.20	32.18								

Assessment Roll and Tax List of Real Property in the Town of Hindsville, Cass County, Minnesota, for Taxes for the Year 1963.

* Indicate Type of Property: R-Residential, C-Commercial, I-Industrial, U-Utility, F-Farm, L-Lakeshore, T-Timber, M-Mineral

Form 5C—MILLS-DAVIS CO., MINNEAPOLIS

	In Whose Name Assessed	Description of Property: Subdivision	Sec. or Lot	Town or Block	Rng.	Number of Acres of Land (Acres / 100ths)	No. School District	Indicate Homestead Yes or No	Agr. or Rural Ser. Yes or No	* Indicate Type of Property	True and Full Valuations: Land Exclusive of Structures and Improvements (Dollars)	Buildings and Other Structures (Dollars)	Machinery Permanently Attached to Real Estate (Dollars)	Total True and Full Value (Dollars)	Assessed Valuations: Rural: Homestead Up to $4,000 20% (Dollars)	Rural: Over $4,000 and Non-Homestead 33⅓% (Dollars)	All Other: Timber Land Class 3a 20% (Dollars)	All Other: Homestead Up to $4,000 25% (Dollars)	All Other: Over $4,000 and Non-Homestead 40% (Dollars)	All Other: Machinery Permanently Attached to Real Estate 33⅓% (Dollars)	Seasonal and Recreational Cabins 33⅓% (Dollars)	Total Assessed Value (Dollars)	Total Assessed Value as Equalized by the Board of Review (Dollars)	Final Equalized Value (Dollars)
1			3	14	23 1		114																	
2																								
3																								
4																								
5	Ethel Peterson	Govt Lot 1				9		no	no	F														
6																								
7																								
8																								
9																								
10																								
11																								
12																								
13																								
14																								
15																								
16																								
17																								
18																								
19																								
20																								

	Sold for Taxes	Valuations by School Districts as Equalized by Department of Taxation: District No. / Rate ___ Mills (Dollars)	District No. / Rate ___ Mills (Dollars)	District No. 114 / Rate 41.3 / 5 Mills (Dollars)	District No. / Rate ___ Mills (Dollars)	District No. / Rate ___ Mills (Dollars)	Tax including State Homestead ___ Mills ($ cts.)	State Tax on Non-Homestead 6.42 Mills ($ cts.)	Special Taxes ($ cts.)	Special Taxes ($ cts.)	Total Taxes ($ cts.)	Paid	When Paid (Month Day Year)	Number of Receipt	March Settlement 1964 ($ cts.)	June Settlement 1964 ($ cts.)	Penalty ($ cts.)	November Settlement 1964 ($ cts.)	Penalty ($ cts.)	Collections to First Monday in January 1963 ($ cts.)	Penalty ($ cts.)	Delinquent on First Monday in January 1963 ($ cts.)	Total Delinquent Tax and Penalty ($ cts.)	Remarks
1																								
2																								
3																								
4																								
5				68			17 56	60			18 16	PAID IN FULL	MAY 29 1964	13170		18 16								13675
6																								
7																								
8																								
9																								
10																								
11																								
12																								
13																								
14																								
15																								
16																								
17																								
18																								
19																								
20				68			17 56	60			18 16					18 16								

Real Estate 140-31
140-31
BUILDERS & ADDR. CO. MINNEAPOLIS
Sheriff's Sale
CERTIFIED CHECK
POST OFFICE MONEY ORDER
SERIAL NO.

Assessment Roll and Tax List of Real Property in the Town of Shingobee, Cass County, Minnesota, for Taxes for the Year 1963.

* Indicate Type of Property: R-Residential, C-Commercial, I-Industrial, U-Utility, F-Farm, L-Lakeshore, T-Timber, M-Mineral

Form 5C—MILLS-DAVIS CO., MINNEAPOLIS

	IN WHOSE NAME ASSESSED	DESCRIPTION OF PROPERTY: SUBDIVISION	Sec. or Lot	Town or Block	Rng.	Number of Acres of Land: Acres	100ths	No. School District	Indicate Homestead Yes or No	Agri. or Homestead Yes or No	* Indicate Type of Property	TRUE AND FULL VALUATIONS: LAND Exclusive of Structures and Improvements	BUILDINGS and Other Structures	MACHINERY Permanently Attached to Real Estate	TOTAL True and Full Value	ASSESSED VALUATIONS: RURAL: Homestead Up to $4,000 20%	Over $4,000 and Non-Homestead 33⅓%	ALL OTHER: Timber Land Class 3c 20%	Homestead Up to $4,000 25%	Over $4,000 and Non-Homestead 40%	MACHINERY Permanently Attached to Real Estate 33⅓%	Seasonal and Recreational Cabins 33⅓%	TOTAL ASSESSED VALUE	Total Assessed Value as Equalized by the Board of Review	FINAL EQUALIZED VALUE
												Dollars	Dollars	Dollars	Dollars	Dollars	Dollars	Dollars	Dollars	Dollars	Dollars	Dollars	Dollars	Dollars	Dollars
1			4	142	31		117																		
2																									
3																									
4																									
5																									
6	State of Minnesota	Govt Lot 1																							
7																									
8																									
9																									
10	State of Minnesota	Govt Lot 2																							
11																									
12	U. S. of America	Govt Lot 4 less meander																							
13	U. S. of America	" " 5																							
14																									
15																									
16																									
17																									
18																									
19																									
20																									

	SOLD FOR TAXES	VALUATIONS BY SCHOOL DISTRICTS AS EQUALIZED BY DEPARTMENT OF TAXATION: District No. Rate Mills	District No. Rate Mills	District No. Rate Mills	District No. Rate Mills	District No. Rate Mills	Tax Including State Homestead Mills	State Tax on Non-Homestead Mills	SPECIAL TAXES	SPECIAL TAXES	TOTAL TAXES	PAID	WHEN PAID	Number of Receipt	March Settlement 1964	June Settlement 1964	Penalty	November Settlement 1964	Penalty	Collections to First Monday in January 1965	Penalty	Delinquent on First Monday in January 1965	Total Delinquent Tax and Penalty	REMARKS
		Dollars	Dollars	Dollars	Dollars	Dollars	$ cts.	$ cts.	$ cts.	$ cts.	$ cts.		Month Day Year		$ cts.	$ cts.	$ cts.	$ cts.	$ cts.	$ cts.	$ cts.	$ cts.	$ cts.	
1												1												
2												2												
3												3												
4												4												
5												5												
6												6												
7												7												
8												8												
9												9												
10												10												
11												11												
12												12												
13												13												
14												14												
15												15												
16												16												
17												17												
18												18												
19												19												
20												20												

Real Estate 140-31
140-31
MILLS FINANCE OFFICE
CASS COUNTY, MINN.
Sunrise Beach
CROSSWOOD TOWN
CLIFFORD POINT
POND SPRINGS
LIBRARY

Assessment Roll and Tax List of Real Property in the Town of Shingobee, Cass County, Minnesota, for Taxes for the Year 1963.

* Indicate Type of Property: R-Residential, C-Commercial, I-Industrial, U-Utility, F-Farm, L-Lakeshore, T-Timber, M-Mineral

Form SC—MILLS-DAVIS CO. PRINTING CO.

	IN WHOSE NAME ASSESSED		DESCRIPTION OF PROPERTY: SUBDIVISION	Sec. or Lot	Town or Block	Rge.	Number of Acres (100ths)	No. School District	Indicate Homestead Yes or No	Agri. or Resd. Yes or No	* Indicate Type of Property	TRUE AND FULL VALIDATIONS: LAND Exclusive of Structures and Improvements	BUILDINGS and Other Structures	MACHINERY Permanently Attached to Real Estate	TOTAL True and Full Value	ASSESSED VALUATIONS: RURAL: Homestead Up to $4,000 20%	Over $4,000 and Non-Homestead 33⅓%	ALL OTHER: Timber Class 3a 20%	Homestead Up to $4,000 25%	Over $4,000 and Non-Homestead 40%	MACHINERY Permanently Attached to Real Estate 33⅓%	Seasonal and Recreational Cabins 33⅓%	TOTAL ASSESSED VALUE	Total Assessed Value as Equalized by the Board of Review	FINAL EQUALIZED VALUE
							Acres					Dollars	Dollars	Dollars	Dollars	Dollars	Dollars	Dollars	Dollars	Dollars	Dollars	Dollars	Dollars	Dollars	Dollars
	Le Roy + Elsie H. Matson	1	Govt Lot 1	5	142	34	28.13	119	no	yes	I														
	" " "	2	" " 2				77.24		no	yes	I														
	Roe E + Sophia S. Anderson	3	Rgt ½ of S½ of NW¼ less Ry R/W				34.54		yes	yes	F														
	U. S. of America	4	SE¼ of NE¼																						
	Palmer A. Ulland	5	Part of Govt Lots 6 + 7						no	no	I														
	J. A. Barker	6	Part of Govt Lot 7						no	no	L														
	Clegg + Mary M. Sorg	7	" " 4				39.14		no	yes	I														
	Grant + Ruth Cottrell	8	all that part Govt Lot 3 lying SW of Ry "371"						yes	no	R														
	B. F. Nelson Mfg. Co.	9	SE¼ of SW¼ less Ry R/W				37.88		no	yes	I														
	Edward Newman	10	Govt Lot 3 lying S of Ry + Hiway except tract in SW¼ of "21"				37		yes	no	R														
	Howard + Hazel Allen	11	120' x 500' of NW¼ of SE¼						no	no	I														
	Calvin W. Clarine	12	Govt Lot 5 less sold				13.75		yes	no	I														
	Elmer R. + Dora C. Rustad	13	Part of Govt Lots 6 + 7						no	no	L														
	C. J. + Hannah Dempsey et al	14	" " " 6 + 7						no	no	L														
	Evan A. Peterson	15	" " " 7						no	no	I														
	U. S. of America	16	NE¼ of SE¼ less Ry R/W less Rgt R/W + NW¼ of SE¼ less 120' x 500'				35.35		yes	yes	R														
	Verne Olsen	17	Govt Lot 7 less sold				30.43		yes	yes	I														
	Arvine Clarine	18	N. 250' of Ry R/W of SE¼ of SE¼				2.00																		
	" "	19	Govt Lot 6 less sold				33.75		yes	yes	I														
		20					380.01																		

Cass County, Minnesota, for Taxes for the Year 1963.

	SOLD FOR TAXES	VALIDATIONS BY SCHOOL DISTRICTS AS EQUALIZED BY DEPARTMENT OF TAXATION: District No. Rate Mills	Dollars	District No. 119 Rate 63 Mills	Dollars	District No. 119 Rate 62 Mills	Dollars	District No. Rate Mills	Dollars	District No. Rate Mills	Dollars	Tax Including State Homestead Mills $ cts.	State Tax on Non-Homestead 8.9 Mills $ cts.	SPECIAL TAXES $ cts.	SPECIAL TAXES $ cts.	TOTAL TAXES $ cts.		PAID	WHEN PAID Month Day Year	Number of Receipt	March Settlement 1964 $ cts.	June Settlement 1964 $ cts.	Penalty $ cts.	November Settlement 1964 $ cts.	Penalty $ cts.	Collections to First Monday in January 1965 $ cts.	Penalty $ cts.	Delinquent on First Monday in January 1965 $ cts.	Total Delinquent Tax and Penalty $ cts.	REMARKS
1				101								213.54	90			214.44	1	PAID IN FULL	MAY 6 1964	9184		214.44								13517
2				128								29.84	1.14			30.98	2	PAID IN FULL	MAY 6 1964			30.98								"
3	SOLD FOR TAXES			H 216								50.34				50.34	3											50.34		13715
4																	4													
5				866								201.86	7.72			209.58	5	PAID IN FULL	MAY 5 1964	9185		209.58								13518
6				102								23.78	.90			24.68	6	2nd HALF PAID OCT 24 1964 / 1st HALF PAID MAY 22 1964		19249 / 11598		12.34		12.34						17718 13519
7				41								9.56	.36			9.92	7											9.92	1.091	13522
8	SOLD FOR TAXES					H 164						42.32				42.32	8											42.32		13714
9				74								17.24	.66			17.90	9	PAID IN FULL	MAY 25 1964	11684		17.90								13523
10						H 100						25.80				25.80	10	PAID IN FULL	MAY 6 1964	11214		25.80								13524
11						93						8.32	.30			8.62	11											8.62	8.90	13520
12	SOLD FOR TAXES					H 39						10.06				10.06	12											10.06	11.07	20335
13				279								65.04	2.48			67.52	13	2nd HALF PAID OCT 27 1964 / 1st HALF PAID MAY 29 1964		25760 / 15692		33.76		33.76						17716 13525
14						470						121.30	4.20			125.50	14	2nd HALF PAID OCT 2 1964 / 1st HALF PAID APR 3 1964		13491 / 6682		62.75		62.75						17719 13526
15						199						51.36	1.78			53.14	15	PAID IN FULL	MAY 29 1964	13891		53.14								21514
16																	16													
17				H 271								63.16				63.16	17											63.16	6.48	13521
18	SOLD FOR TAXES			H 61								14.22				14.22	18											14.22	1.564	20335
19				H 9								2.10				2.10	19											2.10	2.310	13531
20				H 40								9.32		Compost Mosquito 4.66		9.32	20	PAID IN FULL	MAY 29 1964	13367		4.66						4.66	5.13	20335
				597		508 : 900						51.00		Collection 4.46																
				1591		702 : 2221						28.36	2.84			78.80						47.35		18.85						
				2188		1.00 : 3.73						76.36																		

Assessment Roll and Tax List of Real Property in the Trent of Shingobee, Cass County, Minnesota, for Taxes for the Year 1963.

* Indicate Type of Property: R-Residential, C-Commercial, I-Industrial, U-Utility, F-Farm, L-Lakeshore, T-Timber, M-Mineral

Form 5C—MILLER-DAVIS CO., MINNEAPOLIS

	In Whose Name Assessed	Description of Property: Subdivision	Sec. or Lot	Town or Block	Rng.	Number of Acres of Land: Acres	100ths	No. School District	Indicate Homestead Yes or No	Agri. or Seas. Here Yes or No	* Indicate Type Property	True and Full Valuations: Land Exclusive of Structures and Improvements	Buildings and Other Structures	Machinery Permanently Affixed to Real Estate	Total True and Full Value	Assessed Valuations: Rural: Homestead Up to $4,000 20%	Over $4,000 and Non-Homestead 33⅓%	All Other: Timber Class 2a Class 2b 20%	Homestead Up to $4,000 25%	Over $4,000 and Non-Homestead 40%	Machinery Permanently Attached to Real Estate 33⅓%	Seasonal and Recreational Cabins 33⅓%	Total Assessed Value	Total Assessed Value as Equalized by the Board of Review	Final Equalized Value
1	Charles & Agnes O. Armstrong	Part of Govt Lot 7	5	141	31			119	no	R	L		200										.351		
2																									
3	Everett & Violet Davies	3/4 of Govt Lot 7							no	no	L														
4																									
5	Arthur W. Helmick	100'x160' of Govt Lot 7				40			no	R	L														
6																									
7																									
8	Lorie Rude	S½ of SW¼ of NE¼ less W. 336'				17	27		yes	yes	L														
9																									
10	Elvira Peters	W. 66 ft. of Govt Lots 5 + 6							no	yes	L														
11																									
12																									
13	Lloyd Ethel, Jr	W½ of N½ of SW¼ of NW¼																							
14																									
15	Fabrice A. Tilland	55 acs of Govt Lot 6				55			no	R	L														
16	" "	2 acs Govt Lot 6				~~2.75~~ 2																			
17	Frank L. Ethel	E½ of N½ of SW¼ of NW¼							yes	yes	K														
18	State of Minnesota	Part of SE¼ of SW¼ + Govt Lot 7																							
19																									
20																									
						22.53																			

	Sold for Taxes	Valuations by School Districts as Equalized by Department of Taxation: District No. 119 Rate 42 Mills	District No. 117 Rate 42 Mills	District No. 117 Rate 42 Mills	District No. Rate Mills	Tax Including State Homestead Mills	State Tax on Non-Homestead 8.82 Mills	Special Taxes	Special Taxes	Total Taxes	Paid	When Paid: Month Day Year	Number of Receipt	March Settlement 1964	June Settlement 1964	Penalty	November Settlement 1964	Penalty	Collections to First Monday in January 1965	Penalty	Delinquent on First Monday in January 1965	Total Delinquent Tax and Penalty	Remarks
1		337				7856	300			8156	PAID IN FULL	JAN 17 1964	86	8156									13527
2																							
3				30		774	26			800	PAID IN FULL	JAN 15 1964	70	800									13528
4																							
5		610				14218	544			14762	PAID IN FULL	MAR 19 1964	5880		14762								13529
6																							
7																							
8	SOLD FOR TAXES	4 32				746				746											746	821	
9																							
10		33				770	30			800	PAID IN FULL	MAY 29 1964	12360		800								
11																							
12																							
13	SOLD FOR TAXES	4 66				1538				1538											1538		13716
14																							
15		109				2540	98			2638	PAID IN FULL	MAY 6 1964	9165		2638								13518
16																							
17	SOLD FOR TAXES	4 23				536				536											536		13945
18																							
19																							
20		4 121			121	28204																	
		1089		30	1119	774	98			29476				5966	28820						28820		
		1210			1240	28978																	

Real Estate 140-31 140-31

Sample Ballot | Tax Statement | Tax Receipt | Tax Lists | Assessment Roll | Tax Roll | Tax Receipt | Tax Lists | Assessment Roll

Assessment Roll and Tax List of Real Property in the Town of Shingobee

Form 5C—Miller-Davis Co., Minneapolis

* Indicate Type of Property: R-Residential, C-Commercial, I-Industrial, U-Utility, F-Farm, L-Lakeshore, T-Timber, M-Mineral

	IN WHOSE NAME ASSESSED	DESCRIPTION OF PROPERTY: SUBDIVISION	Sec. or Lot	Town or Block	Rng.	Number of Acres of Land: Acres	100ths	No. School District	Indicate Homestead Yes or No	Agri. or Seasonal Recr. Yes or No	* Indicate Type of Property	TRUE AND FULL VALUATIONS: LAND Exclusive of Structures and Improvements (Dollars)	BUILDINGS and Other Structures (Dollars)	MACHINERY Permanently Attached to Real Estate (Dollars)	TOTAL True and Full Value (Dollars)	ASSESSED VALUATIONS: RURAL: Homestead Up to $4,000 20% (Dollars)	RURAL: Over $4,000 and Non-Homestead 33⅓% (Dollars)	ALL OTHER: Timber Class 3a 20% (Dollars)	ALL OTHER: Homestead Up to $4,000 25% (Dollars)	ALL OTHER: Over $4,000 and Non-Homestead 40% (Dollars)	ALL OTHER: MACHINERY Permanently Attached to Real Estate 33⅓% (Dollars)	ALL OTHER: Seasonal and Recreational Cabins 33⅓% (Dollars)	TOTAL ASSESSED VALUE (Dollars)	Total Assessed Value as Equalized by the Board of Review (Dollars)	FINAL EQUALIZED VALUE (Dollars)
1	Lowe Rude	W½ of Govt Lot 4	6	134	31	20	15	117	yes	yes	F														
2	Frank Renfro	E½ of " " 4				20	115		yes	yes	F														
3	State of Minnesota	" " " " 7																							
4	U. S. A.	Govt Lots 5																							
5	State of Minnesota	Govt Lot 6 less Hwy & Ry																							
6	New Strand & Lowe Rude	" " 3 less Hwy + 20.95 acres				59	33		yes	yes	F														
7	" " "	" " 2 " " " "																							
8																									
9																									
10																									
11																									
12																									
13																									
14																									
15																									
16																									
17																									
18																									
19																									
20																									
						99	56																		

	SOLD FOR TAXES	VALUATIONS BY SCHOOL DISTRICTS AS EQUALIZED BY DEPARTMENT OF TAXATION: District No. Rate Mills	District No. Rate Mills	District No. Rate Mills	District No. Rate Mills	District No. Rate Mills	District No. Rate Mills	Tax Including State Homestead Mills $ cts.	State Tax on Non-Homestead Mills $ cts.	SPECIAL TAXES $ cts.	SPECIAL TAXES $ cts.	TOTAL TAXES $ cts.		PAID	WHEN PAID (Month Day Year)	Number of Receipt	March Settlement 1964 $ cts.	June Settlement 1964 $ cts.	Penalty $ cts.	November Settlement 1964 $ cts.	Penalty $ cts.	Collections to First Monday in January 1965 $ cts.	Penalty $ cts.	Delinquent on First Monday in January 1965 $ cts.	Total Delinquent Tax and Penalty $ cts.	REMARKS
1	SOLD FOR TAXES	H 28						6 52				6 52	1											6 52	7 17	Lost Rd 1965
2	SOLD FOR TAXES	H 30						7 00				7 00	2											7 00	7 70	
3													3														
4													4														
5													5														
6		H 97						22 60				22 60	6	PAID IN FULL	FEB 28 1964	6357	22 60										1353
7													7														
8													8														
9													9														
10													10														
11													11														
12													12														
13													13														
14													14														
15													15														
16													16														
17													17														
18													18														
19													19														
20													20														
		H 155						36 12				36 12					22 60							13 52		

Real Estate 140-31

Sunrise Beach
Whitefish Island
Little Point
Long Springs
Airway

Assessment Roll and Tax List of Real Property in the Town of Shingobee — Cass County, Minnesota, for Taxes for the Year 1963

Form 5C—Buellesbach Inc. Minneapolis

* Indicate Type of Property: R-Residential, C-Commercial, I-Industrial, U-Utility, F-Farm, L-Lakeshore, T-Timber, M-Mineral

	In Whose Name Assessed	Description of Property: Subdivision	Sec. or Lot	Tow. or Block	Rng.	Number of Acres of Land: Acres	Hdths	No. School District	Indicate Homestead Yes or No	Agri. or Non-Agri. Yes or No	* Indicate Type of Property	True and Full Valuations: Land Exclusive of Structures and Improvements	Buildings and Other Structures	Machinery Permanently Attached to Real Estate	Total True and Full Value	Assessed Valuations: Rural: Homestead Up to $4,000 20%	Rural: Over $4,000 and Non-Homestead 33⅓%	All Other: Timber Class 3a 20%	All Other: Homestead Up to $4,000 25%	All Other: Over $4,000 and Non-Homestead 40%	All Other: Machinery Permanently Attached to Real Estate 33⅓%	All Other: Seasonal and Recreational Cabins 33⅓%	Total Assessed Value	Total Assessed Value as Equalized by the Board of Review	Final Equalized Value
						Acres	Hdths					Dollars	Dollars	Dollars	Dollars	Dollars	Dollars	Dollars	Dollars	Dollars	Dollars	Dollars	Dollars	Dollars	Dollars
1	Basie Clutts	NE¼ of NE¼	7	142	31	16	51	119	Yes	No	C														
2		NW¼ of NE¼ Govt Lot 1																							
3		SW¼ of NE¼ less 4 acres + Rail Road Way																							
4		SE¼ of NE¼																							
5	Basie Clutts	E½ of Govt Lot 3 less Rd				24	15		No	No	L														
6	Charles + Annie De Rach	W½ of " " 3 " "				24	15		No	Yes	J														
7	Sold to Hanson	Govt Lot 3 lying N of Shingobee River + Rd				22	26		Yes	No	R														
8	U. S. of America	Trans of Govt Lot 4																							
9	U. S. of America	Govt Lot 5																							
10	Richard D. Lindeland	Part of Lots 1 + 2 + Lot 2 Cyprus Point Lot 1: + that part of Lot 1 along N Rd. Lyg on the following Bdy: Com at school N. boundary of Rd w/ inter. E line of Lot 1 thence N on E line of Lot 1 to State of Lake Bay; thence NW along shore a distance of 350' thence parallel to E line of Lot 1 to N boundary of Rd thence SE'ly along Rd to Pt of Bgn				4			Yes	No	R														
11																									
12																									
13																									
14																									
15	Frank + Mildred Vancura	NE¼ of SW¼ less 1 acre				32			Yes	Yes	J														
16	U. S. of America	Govt Lot 7																							
17	Frank + Mildred Vancura	SE¼ of SW¼				37	65		Yes	Yes	J														
18	Edna L. Voigt	Part of NW¼ of SE¼ of Govt Lot 2 + 1 acre				3	70		Yes	No	R														
19	A. H. + Mildred M. Watkins	Govt Lot 1 less 1 acre sold				17	74		Yes	No	C														
20	Frank Vancura	NW¼ of SE¼ less 2 acres + less 4 acres				17	71		Yes	Yes	J														
						202	28																		

(Cont nxt page)

	Sold for Taxes	Valuations by School Districts as Equalized by Department of Taxation: District No. 119 Rate 2.5 Mills	District No. 119 Rate 2.5 Mills	District No. 119 Rate 2.5 Mills	District No. Rate Mills	District No. Rate Mills	District No. Rate Mills	Tax Including State Homestead Mills	State Tax on Non-Homestead 8.92 Mills	Special Taxes	Special Taxes	Total Taxes	Paid	When Paid: Month Day Year	Number of Receipt	March Settlement 1964	June Settlement 1961	Penalty	November Settlement 1964	Penalty	Collections to First Monday in January 1965	Penalty	Delinquent on First Monday in January 1963	Penalty	Total Delinquent Tax and Penalty	Remarks
		Dollars	Dollars	Dollars	Dollars	Dollars	Dollars	$ cts.	$ cts.	$ cts.	$ cts.	$ cts.				$ cts.	$ cts.	$ cts.	$ cts.	$ cts.	$ cts.	$ cts.	$ cts.	$ cts.	$ cts.	
1				H 543 610				297 58	5 44			303 02	1	PAID IN FULL MAY 5 1964	7024		303 02									13533
2													2													
3													3													
4													4													
5				120				30 98	1 08			32 06	5	PAID IN FULL MAY 5 1964	7024		32 06									13533
6		55						12 82	50			13 32	6	2nd HALF PAID SEP 1 5 1964	17785								13 32	1 46		13534
7				H 254				65 56				65 56	7	2nd HALF PAID MAY 25 1964	17732		32 78		32 78						17721	13535
8													8													
9													9													
10				H 207				53 42				53 42	10	PAID IN FULL MAY 5 1964	7024		53 42									13536
11													11													
12													12													
13													13													
14													14													
15		H 39						9 10				9 10	15	PAID IN FULL APR 8 R 1964	7402		9 10									13537
16													16													
17		H 44						10 26				10 26	17	PAID IN FULL APR 8 R 1964	7402		10 26									13537
18				H 457				118 46				118 46	18	2nd HALF PAID OCT 1 1963 / 1st HALF PAID MAY 1 1964 / 2nd HALF PAID SEP 2 1964	30333 / 7402 / 17868		59 23		59 23						17722	13538
19				H 496 850				245 78	7 58			303 36	19	1st HALF PAID MAY 2 1964 / 2nd HALF PAID	7402 / 11399		151 68		151 68						12720	13539
20		H 40						9 32				9 32	20	PAID IN FULL APR 8 R 1964	7402		9 32									13537
		H 128		H 1759 - 1880				41 50																		
		55		158 - 1636				86 78	14 60								668 87		243 69				13 32			
		183		3 33 - 3 37				90 28																		

Real Estate 10-31 142-31

Bills Payable Apr 20 — Richard Clark Beach — Shingobee Island — Chippewa Point — Iona Springs — Kitchigami Point

Assessment Roll and Tax List of Real Property in the Town of Longville

* Indicate Type of Property: R-Residential, C-Commercial, I-Industrial, U-Utility, F-Farm, L-Lakeshore, T-Timber, M-Mineral

Form 5C · MILLS-DAVIS CO. · MINNEAPOLIS

	IN WHOSE NAME ASSESSED	DESCRIPTION OF PROPERTY: Subdivision	Sec. or Lot	Town or Block	Rng.	Number of Acres of Land: Acres	100ths	No. School District	Indicate Homestead Yes or No	Agricultural Homestead Yes or No	* Indicate Type of Property	TRUE AND FULL VALUATIONS: LAND Exclusive of Structures and Improvements	BUILDINGS and Other Structures	MACHINERY Permanently Attached to Real Estate	TOTAL True and Full Value	ASSESSED VALUATIONS: RURAL: Homestead Up to $4,000 20%	Over $4,000 and Non-Homestead 33⅓%	ALL OTHER: Timber Land Class 3a 20%	Homestead Up to $4,000 25%	Over $4,000 and Non-Homestead 40%	MACHINERY Permanently Attached to Real Estate 33⅓%	Seasonal and Recreational Cabins 33⅓%	TOTAL ASSESSED VALUE	Total Assessed Value as Equalized by the Board of Review	FINAL EQUALIZED VALUE
1	Frank + Mildred Vancura	SW¼ of SE¼	7	142	28	32	74	114	yes	yes	R														
2	~~Walter L. + Magdalene M. Sachs~~ Theresa D. + Mary D. Sachs	SE¼ of SE¼				28	25		no	no	R														
3	Delphine + Eva Johnson	NE¼ of SW¼				2			no	no	R														
4																									
5	Cecilia Cluth	72.4 acres N of NW¼ of SE¼				12	60		no	yes	F														
6	"	2.8 acres N E¼ of SW¼				2	80		no	yes	F														
7																									
8																									
9																									
10	Frank Vancura	46 acres NW¼ of SE¼				46			no	yes	F														
11																									
12																									
13																									
14																									
15	Billie M. + Charles Van Dyck Sr.	Approx. W½ of 25.8 acres Lot 1							no	no	L														
16	U. S. of America	Smith, Lot 6																							
17																									
18																									
19																									
20																									
						74	05																		

	SOLD FOR TAXES	VALUATIONS BY SCHOOL DISTRICTS AS EQUALIZED BY DEPARTMENT OF TAXATION: District No. / Rate / Mills	Dollars	District No. / Rate / Mills	Dollars	District No. / Rate / Mills	Dollars	District No. / Rate / Mills	Dollars	Tax including State Homestead Mills	State Tax on Non-Homestead 3.42 Mills	SPECIAL TAXES	SPECIAL TAXES	TOTAL TAXES	PAID	WHEN PAID: Month Day Year	Number of Receipt	March Settlement 1964	June Settlement 1964	Penalty	November Settlement 1964	Penalty	Collections to First Monday in January 1965	Penalty	Delinquent on First Monday in January 1965	Total Delinquent Tax and Penalty	REMARKS
1		District 114 / 93	146							45.68				45.68	PAID IN FULL	APR 28 1964	7502		45.68								13537
2		District 114 / 93	75							17.48	.66			18.14	PAID IN FULL	MAY 8 1964	9363		18.14								13694
3	SOLD FOR TAXES			District 114 / 93	198					51.10	1.76			52.86											52.86		13717
4																											
5		District 114 / 93	40							9.32	.36			9.68	PAID IN FULL	MAY 5 1964	9334		9.68								13553
6		District 114 / 93	10							2.34	.08			2.42	PAID IN FULL	MAY 11 1964			2.42								"
7																											
8																											
9																											
10		District 114 / 93	3							.70				.70	PAID IN FULL	APR 28 1964	7502		.70								13537
11																											
12																											
13																											
14																											
15	SOLD FOR TAXES		705							164.32	6.28			170.60	PAID IN FULL	FEB 20 1964	2926	170.60									13540
16																											
17																											
18																											
19																											
20																											
			149 / 1029		198 / 1227					234.84 / 51.10 / 285.94	9.14			300.08				170.60	76.24						52.86		

Assessment Roll and Tax List of Real Property in the Town of Shingobee

* Indicate Type of Property: R-Residential, C-Commercial, I-Industrial, U-Utility, F-Farm, L-Lakeshore, T-Timber, M-Mineral

	In Whose Name Assessed	Description of Property: Subdivision	Sec. or Lot	Town or Block	Rng.	Number of Acres of Land (Acres 100ths)	No. School District	Indicate Homestead Yes or No	Agri. or Homestead Yes or No	* Indicate Type of Property	True and Full Valuations: Land Exclusive of Structures and Improvements (Dollars)	Buildings and Other Structures (Dollars)	Machinery Permanently Attached to Real Estate (Dollars)	Total True and Full Value (Dollars)	Assessed Valuations, Rural: Homestead Up to $1,000 20% (Dollars)	Rural: Over $1,000 and Non-Homestead 33⅓% (Dollars)	All Other: Timber Class 3a 20% (Dollars)	All Other: Homestead Up to $4,000 25% (Dollars)	All Other: Over $4,000 and Non-Homestead 40% (Dollars)	All Other: Machinery Permanently Attached to Real Estate 33⅓% (Dollars)	All Other: Seasonal and Recreational Cabins 33⅓% (Dollars)	All Other: Total Assessed Value (Dollars)	Total Assessed Value as Equalized by the Board of Review (Dollars)	Final Equalized Value (Dollars)
1	Donald A. + Maxine R. Crooks	all of Lot 2 lying S of line on Lot 3 in "Sylvan" on Resurvey Plat	8	142	31	11.46	119	yes	no	C														17725 / 13541
2	"	NE¼ of SE¼ on Lot 3 in "Sylvan" on Resurvey Plat				14.50		yes	yes	I														" / "
3	"	SE¼ of SE¼ N of Rd on Lot 2 in "Sylvan" on Resurvey Plat				11.32		yes	yes	I														" / "
4	A. J. Thompson	N 2 rds in SW¼ of SE¼ of Rg on Sec 4 in "Sylvan" on Resurvey Plat				7.00		no	yes	I														17728 / 13559
5	"	SE¼ of SW¼ S of Rd on Lot 3 in "Sylvan" on Resurvey Plat				13.60		no	no	R														" / "
	"	E 5.68 rds of SW¼ of SW¼ on Lot 1 in "Sylvan" on Resurvey Plat						no	yes	I														" / "
	Alexander, W.+ Mary D. Jones; Walter S. + Magdalene K. Hoshie	W 10.32 rds of SW¼ of SW¼ on Lot 1 in "Sylvan" on Resurvey Plat				10.33		no	yes	I														13694
	Earl Raymond + Amy L. Lynch	Lot 1 + 2 less 100'x100' of SE & Lot 3 on Rd on Resurvey Plat				17.77		yes	no	C														17726 / 13542
	" "	Lot 4 in Rd on Resurvey Plat				1.60		yes	yes	I														" / "
10	" "	Lot 5 in Rd on Resurvey Plat				4.70		yes	no	C														" / "
11	Arthur H. + Carmen Peterson	100'x100' of Lot 2 in "Rd" on Resurvey Plat						yes	no	R														17723 / 13543
12	Scott + Susie Woodford	SW1-6 in "Rd" on Resurvey Plat				24.74		yes	no yes	R														17727 / 13557
13																								
14	Alice Norwood	Lot 5 in Rs 4 Lot 7 in "Sylvan" on Resurvey Plat in 20.7 rds S of Rg				3.		no	no	C														17724 / 13544
15	" "	on Lot 1 of "Sylvan" on Resurvey Plat				1.12		no	no	C														" / "
16																								
17																								
18																								
19																								
20																								
	Cont on next page					127.44																		

	Valuations by School Districts as Equalized by Department of Taxation: District No. / Rate ___ Mills (Dollars)	District No. / Rate ___ Mills (Dollars)	District No. / Rate ___ Mills (Dollars)	Tax Including State Homestead ___ Mills ($ cts.)	State Tax on Non-Homestead 9.97 Mills ($ cts.)	Special Taxes ($ cts.)	Special Taxes ($ cts.)	Total Taxes ($ cts.)	Paid: When Paid (Month Day Year)	Number of Receipt	March Settlement 1964 ($ cts.)	June Settlement 1964 ($ cts.)	Penalty	November Settlement 1964 ($ cts.)	Penalty	Collections to First Monday in January 1965 ($ cts.)	Penalty	Delinquent on First Monday in January 1965 ($ cts.)	Total Delinquent Tax and Penalty ($ cts.)	Remarks
1		H 830 / 2564		8682.2	22.88			8710	2nd HALF PAID SEP 23 1964 / 1st HALF PAID MAY 29 1964	14 / 19918		445.55		445.55						
2	H 17			396.8				396	2nd HALF PAID SEP 23 1964 / 1st HALF PAID MAY 29 1964	15766		1.98		1.98						
3	H 22			512.3				512	2nd HALF PAID SEP 9 1964 / 1st HALF PAID MAY 29 1964			2.56		2.56						
4	23			536.2	20			556	2nd HALF PAID SEP 4 1964 / 1st HALF PAID MAY 12 1964			2.78		2.78					17728 / 13559
5		317		8182.2	282			8464	2nd HALF PAID SEP 4 1964 / 1st HALF PAID MAY 12 1964	176 42 / 13336		4232		4232					" / "
6	15			350.2	14			364	2nd HALF PAID SEP 4 1964 / 1st HALF PAID MAY 11 1964			1.82		1.82					" / "
7	50			1166.2	44			1210 / 101	PAID IN FULL MAY 8 1964 / Balance Paid OCT 5 1964	9368		12.10							13694
8		H 481 / 1011		3508.2	902			3941 / 10	1st HALF PAID MAY 25 1964 / Balance Paid OCT 5 1964	13184									17726 / 13542
9	H 6			140.2				140	1st HALF PAID MAY 25 1964	11732		70		70					" / "
10		H 21		542.2				542	[illegible] MAY 25 1964 / 2nd HALF PAID OCT 5 1964	18414									" / "
11		H 366		9446.2				9446	1st HALF PAID MAY 29 1964 / 2nd HALF PAID OCT 27 1964	13399 / 19334		4723		4723					17723 / 13543
12		H 305		7872.2				7872	1st HALF PAID MAY 29 1964	12153		3936		3936					17727 / 13557
13																				
14		341		8800.2	304			9104	2nd HALF PAID OCT 5 1964 / 1st HALF PAID MAY 19 1964	18413 / 10332		13648		13648					17724 / 13544
15		685		17680.2	612			18292	1st HALF PAID MAY 19 1964										" / "
16																				
17																				
18																				
19																				
20	H 45	H 197 / 4483 / 6891	30/8 / 5000 / 7024	3100 / 17785 / 18092	44.66			1854 18				9263		921 14						

Assessment Roll and Tax List of Real Property in the ____ Twp ____ of Shingobee

* Indicate Type of Property: R-Residential, C-Commercial, I-Industrial, U-Utility, F-Farm, L-Lakeshore, T-Timber, M-Mineral

Form 6C · MILLER-DAVIS CO. MINNEAPOLIS

	In Whose Name Assessed	Description of Property: Subdivision	Sec. or Lot	Town or Block	Rng.	Number of Acres of Land (Acres / 100ths)	No. School District	Indicate Homestead Yes No	Agri. or Resa. Resp. Yes No	* Indicate Type of Property	True and Full Valuations: Land Exclusive of Structures and Improvements	Buildings and Other Structures	Machinery Permanently Attached to Real Estate	Total True and Full Value	Assessed Valuations: Rural: Homestead Up to $1,000 20%	Rural: Over $1,000 and Non-Homestead 33⅓%	All Other: Timber Class 3a 20%	All Other: Homestead Up to $4,000 25%	All Other: Over $4,000 Non-Homestead 40%	All Other: Machinery Permanently Attached to Real Estate 33⅓%	All Other: Seasonal and Recreational Cabins 33⅓%	Total Assessed Value	Total Assessed Value as Equalized by the Board of Review	Final Equalized Value
						Acres					Dollars	Dollars	Dollars	Dollars	Dollars	Dollars	Dollars	Dollars	Dollars	Dollars	Dollars	Dollars	Dollars	Dollars
	State of Minnesota	Govt. Lot 1																						
1		on "White" on Resurvey Plat				8.42-21		119																
		Lot 2																						
2	Minnie Agnes + Robt Ann Ne Silorius	on "White" on Resurvey Plat				8.42		na	na	L														
		Lot 3																						
3		on "White" on Resurvey Plat				1.60		na	na	J														
		Lot 3 of Ry Lake W 201.2 N																						
4	James M. + Laura M Sear	Govt. Lot 4 on "White" on Resurvey Plat				6.75		yes	na	K														
5																								
	State of Minnesota	1.06 Acres of SE¼ of SE¼ of Sec 17																						
6		N Set 5 on "White" on Resurvey Plat				1.56																		
7																								
8																								
9																								
10																								
11																								
12																								
13																								
14																								
15																								
16																								
17																								
18																								
19																								
20						18.81																		

	Sold for Taxes	Valuations by School Districts as Equalized by Department of Taxation: District No. / Rate ____ Mills	Tax including State Homestead	State Tax on Non-Homestead 6.5 Mills	Special Taxes	Special Taxes	Total Taxes	Paid	When Paid (Month Day Year)	Number of Receipt	March Settlement 1964	June Settlement 1964	Penalty	November Settlement 1964	Penalty	Collections to First Monday in January 1965	Penalty	Delinquent on First Monday in January 1965	Total Delinquent Tax and Penalty	Remarks
		Dollars	$ cts.	$ cts.	$ cts.	$ cts.	$ cts.				$ cts.	$ cts.	$ cts.	$ cts.	$ cts.	$ cts.	$ cts.	$ cts.	$ cts.	
1								1												
2	SOLD FOR TAXES	20	516	18			534	2								534			19 20	
3	SOLD FOR TAXES	7	180	6			186	3								186				
4		4 213	5498				5498	4	PAID IN FULL	FEB 17 1964	2096	5498								13595
5								5												
6								6												
7								7												
8								8												
9								9												
10								10												
11								11												
12								12												
13								13												
14								14												
15								15												
16								16												
17								17												
18								18												
19								19												
20		4 213 37 240	6194	24			6218	20			5498					960				

Real Estate 142-31

Sunrise Beach · Schroeder Island · Chippewa Point · Iona Springs · Nisswa · Pine Point

Assessment Roll and Tax List of Real Property in the Town of Hangaldu

* Indicate Type of Property: R-Residential, C-Commercial, I-Industrial, U-Utility, F-Farm, L-Lakeshore, T-Timber, M-Mineral

Form 6C WILLIS-DAVIS CO., MINNEAPOLIS

	IN WHOSE NAME ASSESSED	DESCRIPTION OF PROPERTY: Subdivision	Sec. or Lot	Town or Block	Rng.	Number of Acres of Land (Acres / 100ths)	No. School District	Indl. Homestead Yes or No	Agri. Homes. Rec. Yes or No	* Indl. Type of Property	TRUE AND FULL VALUATIONS: LAND Exclusive of Structures and Improvements	BUILDINGS and Other Structures	MACHINERY Permanently Attached to Real Estate	TOTAL True and Full Value	ASSESSED VALUATIONS: RURAL: Homestead Up to $4,000 20%	Over $4,000 and Non-Homestead 33⅓%	ALL OTHER: Homestead Up to $4,000 25%	Over $4,000 and Non-Homestead 40%	MACHINERY Permanently Attached to Real Estate 33⅓%	Seasonal and Recreational Cabins 33⅓%	TOTAL ASSESSED VALUE	Total Assessed Value as Equalized by the Board of Review	FINAL EQUALIZED VALUE
											Dollars	Dollars	Dollars	Dollars	Dollars	Dollars	Dollars	Dollars	Dollars	Dollars	Dollars	Dollars	Dollars
1				9	142	21	119																
2	Robert M. + Hope E. Swing	Part of Govt Lot 1 & 3 lying E. of S.M. Ry.					700	no	no	L													
3																37					954	24	988
4																							
5	Henry + Agnes Erickson	Govt Lot 1 lying E. of Hwy.				4 42		700	no	L											34 76	1 34	36 20
6	R. E. + Rachael J. Kroepelien	" " 3 W. of Ry						yes	no	I						4 35					904		904
7																							
8	R. E. + Rachael J. Kroepelien	1.50 a. of Lots 3 + 4 S. + E. of Roadway				6 50		yes	no	S		750 called by T.C.				4 326				4 326	8414		84 14
9	Mary E. Hartford & Wilda Hartford & Dorothy Evans Stenovik	Part of Govt Lot 4 (2.3 acs)						yes	no	R						4 780					20132		201 32
10	Jack A. Gleason	" " Lots 3 + 4				3		no	no	C						2274					57064	1972	590 36
11																							
12	Lynette Ann Mayo & D. Cash Charles E. Hamilton Jr.	NW¼ of SW¼				40		yes	yes	I											2788		2788
13	"	SW¼ of SW¼ less Ry				35		yes	yes	I											652		652
14	R. E. + Rachael J. Kroepelien	Govt Lot 4 - NE of Ry & NW of Ry Part of Govt. Lot 1				11 50		yes	no	L						4 55					1420		1420
15	Robert L. Kay + Robert L. Anderson	NW of Ry #371				6		no	no	L						51					1316	46	1362
16	Lynette Ann Mayo & Charles E. Hamilton Jr.	Govt Lot 2 less part E. of Hwy + Ry.				40		no	no	C						4 618 2064					84448	2368	86816
17	Jack A. + Judy L. Gleason	Part of Govt Lot 2 That part of Govt Sec 2 lying E. of Ry & Hwy #371 less sold				07		yes	no	L						4 12					310		310
18	Robert M. + Hope E. Swing					07		no	no	L						68					1756	60	1816
19																							
20	Jack A. Gleason	Part of Lots 3 + 4 E. of Ry + N. of Roadway				20		yes	no	L						4 206					5316		5316
	Robert & Marilyn L. Allen	SW½ 100' of Lot 4				166 6															6446		
																					1320 34	4614	1935 94
																					1884 80		

	SOLD FOR TAXES	VALUATIONS BY SCHOOL DISTRICTS AS EQUALIZED BY DEPARTMENT OF TAXATION: District No. / Rate ___ Mills	District No. / Rate ___ Mills	District No. / Rate ___ Mills	District No. / Rate ___ Mills	Tax Including State Homestead ___ Mills	State Tax on Non-Homestead 8.95 Mills	SPECIAL TAXES	SPECIAL TAXES	TOTAL TAXES	PAID	WHEN PAID (Month Day Year)	Number of Receipt	March Settlement 1964	June Settlement 1964	Penalty	November Settlement 1964	Penalty	Collections to First Monday in January 1965	Penalty	Delinquent on First Monday in January 1965	Penalty	Total Delinquent Tax and Penalty	REMARKS
		Dollars	Dollars	Dollars	Dollars	$ cts.	$ cts.	$ cts.	$ cts.	$ cts.				$ cts.	$ cts.	$ cts.	$ cts.	$ cts.	$ cts.	$ cts.	$ cts.	$ cts.	$ cts.	
1																								
2																								
3					37	954	24			988	PAID IN FULL	MAY 15 1964	9803		988									13546
4																								
5		150				34 76	1 34			36 20	1st HALF PAID	OCT 23 1964	19938										17729	13547
											2nd HALF PAID	MAY 29 1964	10780		1815		1815							
6					4 35	904				904	PAID IN FULL	MAY 29 1964	10780		904									13548
7																								
8					4 326	8414				84 14	PAID IN FULL	MAY 29 1964	10780		84 14									13548
9					4 780	20132				201 32	PAID IN FULL	JUL 6 1964	16937				201 32							13549
											2nd HALF PAID	OCT 29 1964	19993											
10					2274	57064	1972			590 36	1st HALF PAID	MAY 29 1964	10780		295 18		295 18						17730	13550
11																								
12		4 120				2788				2788	PAID IN FULL	FEB 28 1964	5617	2788										13581
13		4 28				652				652	PAID IN FULL	FEB 28 1964	5617	652										"
14					4 55	1420				1420	PAID IN FULL	MAY 29 1964	10780		1420									
15					51	1316	46			1362	PAID IN FULL	MAY 7 1964	8809		1362									13552
16					4 618 2064	84448	2368			868 16	PAID IN FULL	FEB 28 1964	5617	868 16										13551
											2nd HALF PAID	OCT 29 1964	19993				1854							
17					4 12	310				310	1st HALF PAID	MAY 15 1964	9807		155								17731	13553
18					68	1756	60			1816	PAID IN FULL	MAY 15 1964	9803		1816									13546
19																								
											2nd HALF PAID	OCT 29 1964	19993				2658							
20					4 206	5316				5316	1st HALF PAID	MAY 15 1964	9807		2658								17731	13553
		4 145		4 283 = 2180		6446																		
		150		504 = 3024		1320 34	4614			1935 94				967	968 56		542 78							
		298		787 = 7387		1884 80																		

MAIL 3 FIRST LINES TO MISTER CHARGE BRANCH
Sunrise South Shopping Center ISLAND CITY PLAZA
Real Estate 143-31
Real Estate 143-31

Assessment Roll and Tax List of Real Property in the Town of Shingobee, Cass County, Minnesota, for Taxes for the Year 1963.

Form 5C Millerbank Co., Minneapolis

* Indicate Type of Property: R-Residential, C-Commercial, I-Industrial, U-Utility, F-Farm, L-Lakeshore, T-Timber, M-Mineral

	In Whose Name Assessed	Description of Property: Subdivision	Sec. or Lot	Town or Blk	Rng.	Number of Acres of Land: Acres	100ths	No. School District	Indicate Homestead Yes or No	Agri. Homes. Veter. Yes or No	* Indicate Type of Property	True and Full Valuations: Land Exclusive of Structures and Improvements	Buildings and Other Structures	Machinery Permanently Attached to Real Estate	Total True and Full Value	Assessed Valuations: Rural: Homestead Up to $4,000 20%	Over $4,000 and Non-Homestead 33⅓%	Other: Timber Land Class 3e 20%	Homestead Up to $4,000 25%	Over $4,000 and Non-Homestead 40%	Machinery Permanently Attached to Real Estate 33⅓%	Seasonal and Recreational Cabins 33⅓%	Total Assessed Value	Total Assessed Value as Equalized by the Board of Review	Final Equalized Value
						Acres						Dollars	Dollars	Dollars	Dollars	Dollars	Dollars	Dollars	Dollars	Dollars	Dollars	Dollars	Dollars	Dollars	Dollars
1	Ethel L. Peterson	South Lot 1	10	142	31	19		20	'R	S															
2																									
3																									
4																									
5																									
6																									
7																									
8																									
9																									
10																									
11																									
12																									
13																									
14																									
15																									
16																									
17																									
18																									
19																									
20						19																			

	Sold for Taxes	Valuations by School Districts as Equalized by Department of Taxation: District No. 20 Rate 69.2 Mills	District No. ___ Rate ___ Mills	District No. ___ Rate ___ Mills	District No. ___ Rate ___ Mills	Tax including State Homestead ___ Mills	State Tax on Non-Homestead 8.4 Mills	Special Taxes	Special Taxes	Total Taxes		Paid	When Paid: Month	Day	Year	Number of Receipt	March Settlement 1964	June Settlement 1964	Penalty	November Settlement 1964	Penalty	Collections to First Monday in January 1965	Penalty	Delinquent on First Monday in January 1965	Total Delinquent Tax and Penalty	Remarks
		Dollars	Dollars	Dollars	Dollars	Dollars	$ cts.	$ cts.	$ cts.	$ cts.							$ cts.	$ cts.	$ cts.	$ cts.	$ cts.	$ cts.	$ cts.	$ cts.	$ cts.	
1		326				75.98	2.90			78.88	1	PAID IN FULL	MAY	28	1964	13210		78.88								13675
2											2															
3											3															
4											4															
5											5															
6											6															
7											7															
8											8															
9											9															
10											10															
11											11															
12											12															
13											13															
14											14															
15											15															
16											16															
17											17															
18											18															
19											19															
20		326				75.98	2.90			78.88	20							78.88								

Real Estate 140-31 142-31

Sunrise Beach Schools Plan Joint Vocational Series Area 5 Point

Assessment Roll and Tax List of Real Property in the Town of Hangole

* Indicate Type of Property: R-Residential, C-Commercial, I-Industrial, U-Utility, F-Farm, L-Lakeshore, T-Timber, M-Mineral

Form 3 (Consolidated), Minneapolis

	In Whose Name Assessed	Description of Property: Subdivision	Sec. or Lot	Town or Block	Rng.	Number of Acres of Land: Acres	Oths	No. School District	Indicate Homestead Yes or No	Agricultural Homestead Yes or No	* Indicate Type of Property	True and Full Valuations: Land Exclusive of Structures and Improvements	Buildings and Other Structures	Machinery Permanently Attached to Real Estate	Total True and Full Value	Assessed Valuations: Rural: Homestead Up to $1,000 20%	Over $1,000 and Non-Homestead 33⅓%	All Other: Timber Land Class 3a 20%	Homestead Up to $4,000 25%	Over $4,000 and Non-Homestead 40%	Machinery Permanently Attached to Real Estate 33⅓%	Seasonal and Recreational Cabins 33⅓%	Total Assessed Value	Total Assessed Value as Equalized by the Board of Review	Final Equalized Value
												Dollars	Dollars	Dollars	Dollars	Dollars	Dollars	Dollars	Dollars	Dollars	Dollars	Dollars	Dollars	Dollars	Dollars
1			11	14	21			119																	
2																									
3	State of Minnesota	20½ of SW¼ of NE¼																							
4	Natalie C. Dean	½ int. of N½ of Govt Lot 2				50.50			no	no	L														
5	" "					26.63																			
6																									
7	Leonard Peterson	NW¼ of NW¼				40			no	yes	I														
8	Ethel L. Peterson	Govt Lot 1				35			no	no	L														
9	State of Minnesota	7½ of SE¼ of NW¼																							
10	U. S. of America	5½ of SE¼ of NW¼																							
11																									
12																									
13																									
14																									
15																									
16																									
17																									
18																									
19																									
20																									
						105.13																			

	Sold for Taxes	Valuations by School Districts as Equalized by Department of Taxation: District No. Rate ... Mills	District No. Rate ... Mills	District No. Rate ... Mills	District No. Rate ... Mills	Tax Including State Homestead ... Mills	State Tax on Non-Homestead ... Mills	Special Taxes	Special Taxes	Total Taxes	Paid	When Paid	Number of Receipt	March Settlement 1964	June Settlement 1964	Penalty	November Settlement 1964	Penalty	Collections to First Monday in January 1965	Penalty	Delinquent on First Monday in January 1965	Penalty	Total Delinquent Tax and Penalty	Remarks
		Dollars	Dollars	Dollars	Dollars	Dollars	$ cts.	$ cts.	$ cts.	$ cts.		Month Day Year		$ cts.	$ cts.	$ cts.	$ cts.	$ cts.	$ cts.	$ cts.	$ cts.	$ cts.	$ cts.	
1											1													
2											2													
3											3													
4				26		6.72	.24			6.96	4	PAID IN FULL MAY 5 1964	7035		6.96									13558 H
5				150		38.72	1.34			40.06	5	PAID IN FULL MAY 5 1964			40.06									
6											6													
7		107				24.94	.96			25.90	7	PAID IN FULL MAY 20 1964	13510		25.90									13625 M
8				191		49.30	1.70			51.00	8	PAID IN FULL MAY 20 1964			51.00									
9											9													
10											10													
11											11													
12											12													
13											13													
14											14													
15											15													
16											16													
17											17													
18											18													
19											19													
20											20													
		107	267 = 474			24.94 94.74 119.68	4.74			123.92					123.92									

Assessment Roll and Tax List of Real Property in the Town of Shingobee of Cass County, Minnesota, for Taxes for the Year 1963.

Form 5C—MILLER-DAVIS CO., MINNEAPOLIS

* Indicate Type of Property: R-Residential, C-Commercial, I-Industrial, U-Utility, F-Farm, L-Lakeshore, T-Timber, M-Mineral

		DESCRIPTION OF PROPERTY								TRUE AND FULL VALIDATIONS				ASSESSED VALUATIONS										
														RURAL			ALL OTHER							
IN WHOSE NAME ASSESSED		SUBDIVISION	Sec. or Lot	Town or Block	Rng.	Number of Acres of Land: Acres	Number of Acres of Land: 100ths	No. School District	Indicate Homestead Yes or No	Agri. or Mea. Rev. Yes or No	Indicate Type Property	LAND Exclusive of Structures and Improvements	BUILDINGS and Other Structures	MACHINERY Permanently Attached to Real Estate	TOTAL True and Full Value	Homestead Up to $6,000 20%	Over $6,000 and Non-Homestead 33⅓%	Timber Class 3c 20%	Homestead Up to $4,000 25%	Over $4,000 and Non-Homestead 40%	MACHINERY Permanently Attached to Real Estate 33⅓%	Seasonal and Recreational Cabins 33⅓%	TOTAL ASSESSED VALUE	Total Assessed Value as Equalized by the Board of Review	FINAL EQUALIZED VALUE
						Dollars						Dollars	Dollars	Dollars	Dollars	Dollars	Dollars	Dollars	Dollars	Dollars	Dollars	Dollars	Dollars	Dollars	Dollars
	1	NE¼ of NE¼	12	142	31		114																		
State of Minnesota	2	W½ NW¼ of NE¼																							
	3	E½ of SW¼ of NE¼																							
	4	SE¼ of NE¼																							
Pillsbury Giant, Inc.	5	Lot Lot 6				25	25		No	Yes	J														
	6	NE¼ of NW¼																							
	7	NW¼ of NW¼																							
Wheeler Lumber Bridge + Supply Co.	8	Lot Lot 4											MINNESOTA TREE GROWTH												
U. S. of America (formerly Indian Land)	9	SW¼ of NW¼																							
	10	SE¼ of NW¼																							
	11																								
U. S. of America	12	W½ of NW¼ of SW¼																							
U. S. of America	13	SW¼ of SW¼																							
	14	SE¼ of SW¼																							
	15																								
	16	NE¼ of SE¼																							
State of Minnesota	17	Lot Lot 3																							
Herbert A. Mortzel	18	Lot Lot 1 less 1 acre Less 3 acs. Lumbering				10			No	Yes	J														
	19	3 acs. of Lot Lot 8				3			No	Yes	J														
	20	SE¼ of SE¼																							
						38	25																		

	VALIDATIONS BY SCHOOL DISTRICTS AS EQUALIZED BY DEPARTMENT OF TAXATION																							
	SOLD FOR TAXES	District No. Rate Mills	District No. Rate Mills	District No. Rate Mills	District No. Rate Mills	District No. Rate Mills	District No. Rate Mills	Tax including State Homestead Mills	State Tax on Non-Homestead Mills	SPECIAL TAXES	SPECIAL TAXES	TOTAL TAXES		PAID	WHEN PAID	Number of Receipt	March Settlement 1964	June Settlement 1964	Penalty	November Settlement 1964	Penalty	Collections to First Monday in January 1965	Penalty	Delinquent on First Monday in January 1965	Penalty	Total Delinquent Tax and Penalty	REMARKS
		Dollars	Dollars	Dollars	Dollars	Dollars	Dollars	$ cts.	$ cts.	$ cts.	$ cts.	$ cts.			Month Day Year		$ cts.	$ cts.	$ cts.	$ cts.	$ cts.	$ cts.	$ cts.	$ cts.	$ cts.	$ cts.	
1													1														
2													2														
3													3														
4													4														
5			73					17.02	.66			17.68	5	PAID IN FULL	MAY 5 1964	7456		17.68									13555
6													6														
7													7														
8													8														
9													9														
10													10														
11													11														
12													12														
13													13														
14													14														
15													15														
16													16														
17													17														
18			60					13.98	.54			14.52	18	PAID IN FULL	MAY 1 1964	7759		14.52									13556
19			15					3.50	.14			3.64	19	PAID IN FULL	MAY 15 1964			3.64									
20													20														
			148					34.50	1.34			35.84						36.84									

Assessment Roll and Tax List of Real Property in the Town of Stringer

Cass County, Minnesota, for Taxes for the Year 1963.

* Indicate Type of Property: R-Residential, C-Commercial, I-Industrial, U-Utility, F-Farm, L-Lakeshore, T-Timber, M-Mineral*

Form 5C. MILLER-DAVIS CO., MINNEAPOLIS

	IN WHOSE NAME ASSESSED	DESCRIPTION OF PROPERTY: SUBDIVISION	Sec. or Lot	Town. or Block	Rng.	Number of Acres of Land (Acres 100ths)	No. School District	Indicate Homestead Yes No	Agric. or Rural Rest. Yes No	* Indicate Class of Property	TRUE AND FULL VALUATIONS: LAND Exclusive of Structures and Improvements (Dollars)	BUILDINGS and Other Structures (Dollars)	MACHINERY Permanently Attached to Real Estate (Dollars)	TOTAL True and Full Value (Dollars)	ASSESSED VALUATIONS: RURAL: Homestead Up to $1,000 20% (Dollars)	RURAL: Over $1,000 and Non-Homestead 33⅓% (Dollars)	ALL OTHER: Timber Land Class 3c 20% (Dollars)	ALL OTHER: Homestead Up to $4,000 25% (Dollars)	ALL OTHER: Over $4,000 and Non-Homestead 40% (Dollars)	ALL OTHER: MACHINERY Permanently Attached to Real Estate 33⅓% (Dollars)	ALL OTHER: Seasonal and Recreational Cabins 33⅓% (Dollars)	TOTAL ASSESSED VALUE (Dollars)	Total Assessed Value as Published by the Board of Review (Dollars)	FINAL EQUALIZED VALUE (Dollars)
1	U. S. of America (Undeed for Nonpayment of Taxes)	E½ of NE¼ of NE¼	10	142	31	80				114														
2																								
3																								
4																								
5																								
6																								
7																								
8																								
9																								
10																								
11																								
12																								
13																								
14																								
15																								
16																								
17																								
18																								
19																								
20																								

	SOLD FOR TAXES	VALUATIONS BY SCHOOL DISTRICTS AS EQUALIZED BY DEPARTMENT OF TAXATION: District No. ___ Rate ___ Mills (Dollars)	District No. ___ Rate ___ Mills (Dollars)	District No. ___ Rate ___ Mills (Dollars)	District No. ___ Rate ___ Mills (Dollars)	District No. ___ Rate ___ Mills (Dollars)	District No. ___ Rate ___ Mills (Dollars)	Tax Including State Homestead ___ Mills ($ cts.)	State Tax on Non-Homestead ___ Mills ($ cts.)	SPECIAL TAXES ($ cts.)	SPECIAL TAXES ($ cts.)	TOTAL TAXES ($ cts.)	PAID	WHEN PAID (Month Day Year)	Number of Receipt	March Settlement 1964 ($ cts.)	June Settlement 1964 ($ cts.)	Penalty ($ cts.)	November Settlement 1964 ($ cts.)	Penalty ($ cts.)	Collections to First Monday in January 1965 ($ cts.)	Penalty ($ cts.)	Delinquent on First Monday in January 1965 ($ cts.)	Total Delinquent Tax and Penalty ($ cts.)	REMARKS
1																									
2																									
3																									
4																									
5																									
6																									
7																									
8																									
9																									
10																									
11																									
12																									
13																									
14																									
15																									
16																									
17																									
18																									
19																									
20																									

Real Estate 142-31
142-31
BEMIDJI BRANCH
Sunrise Beach
CROOKED TREE CAPITAL POINT
TWIN SPRINGS
DULUTH BRANCH

Assessment Roll and Tax List of Real Property in the Town of Hingham

* Indicate Type of Property: R-Residential, C-Commercial, I-Industrial, U-Utility, F-Farm, L-Lakeshore, T-Timber, M-Mineral

Form 5C—MILLER-DAVIS CO., MINNEAPOLIS

	In Whose Name Assessed	Description of Property: Subdivision	Sec. or Lot	Town or Block	Rng.	Number of Acres of Land (Acres 100ths)	No. School District	Indicate Homestead Yes or No	Agri. or Hom. Block Yes or No	Indicate Type of Property	True and Full Valuations: Land Exclusive of Structures and Improvements (Dollars)	Buildings and Other Structures (Dollars)	Machinery Permanently Attached to Real Estate (Dollars)	Total True and Full Value (Dollars)	Assessed Valuations, Rural: Homestead Up to $4,000 20% (Dollars)	Rural: Over $4,000 and Non-Homestead 33⅓% (Dollars)	All Other: Timber Land Class 3a 20% (Dollars)	All Other: Homestead Up to $4,000 25% (Dollars)	All Other: Over $4,000 and Non-Homestead 40% (Dollars)	All Other: Machinery Permanently Attached to Real Estate 33⅓% (Dollars)	All Other: Seasonal and Recreational Cabins 33⅓% (Dollars)	Total Assessed Value (Dollars)	Total Assessed Value as Equalized by the Board of Review (Dollars)	Final Equalized Value (Dollars)
1			15	14	21		117																	
2																								
3																								
4																								
5																								
6	Albertich + Jane Nye Andrews	South Sect 1				1.12		No	S R	L														
7																								
8																								
9																								
10																								
11																								
12																								
13																								
14																								
15																								
16																								
17																								
18																								
19																								
20						1.12																		

	Sold for Taxes	Validations by School Districts as Equalized by Department of Taxation: District No. 117, Rate 6.9 Mills	District No. ___, Rate ___ Mills	District No. ___, Rate ___ Mills	District No. ___, Rate ___ Mills	District No. ___, Rate ___ Mills	Tax Including State Homestead ___ Mills ($ cts.)	State Tax on Non-Homestead 8.92 Mills ($ cts.)	Special Taxes ($ cts.)	Special Taxes ($ cts.)	Total Taxes ($ cts.)	Paid	When Paid (Month Day Year)	Number of Receipt	March Settlement 1964 ($ cts.)	June Settlement 1964 ($ cts.)	Penalty ($ cts.)	November Settlement 1964 ($ cts.)	Penalty ($ cts.)	Collections to First Monday in January 1964 ($ cts.)	Penalty ($ cts.)	Delinquent on First Monday in January 1965 ($ cts.)	Total Delinquent Tax and Penalty ($ cts.)	Remarks
1																								
2																								
3																								
4																								
5																								
6		3626					84518	32.34			877.52	2nd HALF PAID 1st HALF PAID	OCT 27 1964 MAY 29 1964	11449 15697		438.76		438.76					17332	18678
7																								
8																								
9																								
10																								
11																								
12																								
13																								
14																								
15																								
16																								
17																								
18																								
19																								
20		3626					84518	32.34			877.52					438.76		438.76						

Real Estate 142-21
142-21
Suitable for Recording Reading Copying Photo Micro Series
Eastman Kodak Company Micrographics Film Division Rochester, N.Y. 14650

Assessment Roll and Tax List of Real Property in the Town of Shingobee, Cass County, Minnesota, for Taxes for the Year 1963.

* Indicate Type of Property: R-Residential, C-Commercial, I-Industrial, U-Utility, F-Farm, L-Lakeshore, T-Timber, M-Mineral

Form 5C - MILLER-DAVIS CO., MINNEAPOLIS

	IN WHOSE NAME ASSESSED	DESCRIPTION OF PROPERTY: SUBDIVISION	Sec. or Lot	Town. or Block	Rng.	Number of Acres of Land: Acres	100ths	No. School District	Indicate Homestead by Yes or No	Assessed Never Homestead by Yes or No	* Indicate Type of Property	TRUE AND FULL VALUATIONS: LAND Exclusive of Structures and Improvements	BUILDINGS and Other Structures	MACHINERY Permanently Attached to Real Estate	TOTAL True and Full Value	ASSESSED VALUATIONS: RURAL: Homestead Up to $4,000 20%	Over $4,000 and Non-Homestead 33⅓%	ALL OTHER: Timber Land Class 3a 20%	Homestead Up to $4,000 25%	Over $4,000 and Non-Homestead 40%	MACHINERY Permanently Attached to Real Estate 33⅓%	Seasonal and Recreational Cabins 33⅓%	TOTAL ASSESSED VALUE	Total Assessed Value as Equalized by the Board of Review	FINAL EQUALIZED VALUE
						Acres	100ths					Dollars	Dollars	Dollars	Dollars	Dollars	Dollars	Dollars	Dollars	Dollars	Dollars	Dollars	Dollars	Dollars	Dollars
1			16	142	34			119																	
2																									
3																									
4									no																
5	Paul A. + Irma L. Gantz	S 420' of Govt Lot 1 - E of Ry				1	50		yes	no	C														
6	Earl + Louise Woodford	Govt Lot 1 less 1½ ac.				26	93		no	yes	I														
7	Lelia K. + Irene M. Gardner	NW¼ of NW¼				33	73		yes	yes	F														
	State of Minnesota																								
8		SW¼ of NW¼																							
9	Earl + Louise Woodford	Govt Lot 2 less Ry + less platted "Chippewa Park"				30			no	no	I														
10																									
11	John S. + Sophie Hanson	Govt Lot 3 less part S of Ry + less Ry + Outlot (Lot 2 S of Ry Platted "Hanson's")				29	15		yes	yes	I														
12	" " "	NW¼ of SW¼				33	61		yes	yes	F														
	State of Minnesota																								
13		SW¼ of SW¼																							
14	John S. + Sophie Hanson	Govt Lot 4 less N 150' E of Ry + less Ry + Outlot				44	73		yes	yes	I														
15																									
16																									
17																									
18																									
19																									
20																									
						209	65																		

	VALUATIONS BY SCHOOL DISTRICTS AS EQUALIZED BY DEPARTMENT OF TAXATION: District No. 11 Rate 4.4 Mills	District No. 11 Rate 4.4 Mills	District No. 11 Rate 4.4 Mills	District No. 11 Rate 4.4 Mills	District No. Rate Mills	District No. Rate Mills	SOLD FOR TAXES	Tax including State Homestead Mills	State Tax on Non-Homestead 8.95 Mills	SPECIAL TAXES	SPECIAL TAXES	TOTAL TAXES	PAID	WHEN PAID	Number of Receipt	March Settlement 1964	June Settlement 1964	Penalty	November Settlement 1964	Penalty	Collections to First Monday in January 1965	Penalty	Delinquents on First Monday in January 1965	Penalty	Total Delinquent Tax and Penalty	REMARKS
	Dollars	Dollars	Dollars	Dollars	Dollars	Dollars		$ cts.	$ cts.	$ cts.	$ cts.	$ cts.		Month Day Year		$ cts.	$ cts.	$ cts.	$ cts.	$ cts.	$ cts.	$ cts.	$ cts.	$ cts.	$ cts.	
1																										
2																										
3																										
4																										
5			H 636										2nd HALF PAID AUG 1 1964		17356											
			716					348 94	638			355 32	1st HALF PAID MAY 29 1964		15788		177 66		177 66							
6		44						1076	40			1066	2nd HALF PAID OCT 29 1964		18834										177 27	137 28
													1st HALF PAID MAY 29 1964		12553		533		533							
7		H 39						910				910	PAID IN FULL MAY 8 1964		14557		910									137 18
8													2nd HALF PAID OCT 29 1964		19834											
9			100					2580	90			2670	1st HALF PAID MAY 29 1964		12553		1335		1335						177 27	135 57
10																										
11		H 78						1818				1818	2nd HALF PAID OCT 1 1964		18795										177 33	136 26
													1st HALF PAID MAY 29 1964		10757		909		909						"	"
12		H 48						1118				1118	2nd HALF PAID OCT 1 1964		18795											
													1st HALF PAID MAY 29 1964		10757		559		559							
13																										
14		H 61						1422				1422	2nd HALF PAID OCT 1 1964		18795										177 33	136 76
													1st HALF PAID MAY 29 1964		10757		711		711							
15																										
16																										
17																										
18																										
19																										
20		H 226	H 1350 862					6294																		
		44	816	88				374 74	768			445 36					3882		2181 3							
		270	1452	1724				457 68																		

Assessment Roll and Tax List of Real Property in the Town of Pimpolee

* Indicate Type of Property: R-Residential, C-Commercial, I-Industrial, U-Utility, F-Farm, L-Lakeshore, T-Timber, M-Mineral

Form 5C MILLER-DAVIS CO., MINNEAPOLIS

	(IN WHOSE NAME ASSESSED)	DESCRIPTION OF PROPERTY: SUBDIVISION	Sec. or Lot	Town or Block	Rng.	Number of Acres of Land (Acres 100th)	No. School District	Indicate Homestead Yes or No	Agri. or Seas. Resp. Yes or No	* Indicate Type of Property	TRUE AND FULL VALUATIONS: LAND Exclusive of Structures and Improvements (Dollars)	BUILDINGS and Other Structures (Dollars)	MACHINERY Permanently Attached to Real Estate (Dollars)	TOTAL True and Full Value (Dollars)	ASSESSED VALUATIONS: HURAL: Homestead: Up to $1,000 20% (Dollars)	HURAL: Over $1,000 Not Over $3,000 Homestead 33⅓% (Dollars)	HURAL: Timber Land Class 1c 20% (Dollars)	ALL OTHER: Homestead: Up to $4,000 25% (Dollars)	ALL OTHER: Over $4,000 And Non-Homestead 40% (Dollars)	ALL OTHER: MACHINERY Permanently Attached to Real Estate 33⅓% (Dollars)	ALL OTHER: Seasonal and Recreational Cabins 33⅓% (Dollars)	TOTAL ASSESSED VALUE (Dollars)	Total Assessed Value as Equalized by the Board of Review (Dollars)	FINAL EQUALIZED VALUE (Dollars)
1	Leslie K. + Irene M. Gardner	NE¼ of NE¼	17	142	31	40	119	yes	yes	F														
2	Lawrence H. + Genevieve Gardner	W½ of NE¼				40		no	yes	F														
	U. S. of America																							
3		SW¼ of NE¼																						
4	U. S. of America	SE¼ of NE¼																						
5	U. S. of America	3½ of NE¼ of NW¼																						
6	A. J. + Lydia Thompson	7½ of NE¼ of NW¼				20		no	yes	F														
7	U. S. of America	NW¼ of NW¼																						
8	U. S. of America	SW¼ of NW¼																						
9	U. S. of America	SE¼ of NW¼																						
10																								
11	U. S. of America	NE¼ of SW¼																						
12	U. S. of America	NW¼ of SW¼																						
13	U. S. of America	SW¼ of SW¼																						
14	U. S. of America	SE¼ of SW¼																						
15																								
16	State of Minnesota	NE¼ of SE¼																						
17	U. S. of America	NW¼ of SE¼																						
18	U. S. of America	SW¼ of SE¼																						
19	U. S. of America	SE¼ of SE¼																						
20																								
						100																		

	SOLD FOR TAXES	VALUATIONS BY SCHOOL DISTRICTS AS EQUALIZED BY DEPARTMENT OF TAXATION: District No. 119 Rate 63 Mills (Dollars)	District No. ___ Rate ___ Mills (Dollars)	District No. ___ Rate ___ Mills (Dollars)	District No. ___ Rate ___ Mills (Dollars)	District No. ___ Rate ___ Mills (Dollars)	Tax Including State Homestead ___ Mills ($ cts.)	State Tax on Non-Homestead 7.95 Mills ($ cts.)	SPECIAL TAXES ($ cts.)	SPECIAL TAXES ($ cts.)	TOTAL TAXES ($ cts.)	PAID	WHEN PAID (Month Day Year)	Number of Receipt	March Settlement 1964 ($ cts.)	June Settlement 1964 ($ cts.)	Penalty ($ cts.)	November Settlement 1964 ($ cts.)	Penalty ($ cts.)	Collections to First Monday in January 1965 ($ cts.)	Penalty ($ cts.)	Delinquent on First Monday in January 1965 ($ cts.)	Total Delinquent Tax and Penalty ($ cts.)	REMARKS
1	HOLD FOR TAXES	4 411					95 80				95 80	PAID IN FULL	MAY 8 1964	17457		PAID 95 80								137 18
2		87					20 28	75			21 06	2nd HALF PAID SEP 4 1964		17642										
												1st HALF PAID MAY 1 1964		7536		10 53		10 53				177 28	135 59
3																								
4																								
5																								
												2nd HALF PAID SEP 4 1964		17642										
												1st HALF PAID MAY 1 1964		7536		9 31		9 31				177 28	135 59
6		77					17 94	68			18 62													
7																								
8																								
9																								
10																								
11																								
12																								
13																								
14																								
15																								
16																								
17																								
18																								
19																								
20																								
		4 411					134 02	1 46			135 48					115 64		19 84						
		164																						
		575																						

Assessment Roll and Tax List of Real Property in the Town of Shingobee, Cass County, Minnesota, for Taxes for the Year 1963.

Form 5C—MILLER-DAVIS CO., MINNEAPOLIS

* Indicate Type of Property: R-Residential, C-Commercial, I-Industrial, U-Utility, F-Farm, L-Lakeshore, T-Timber, M-Mineral

	IN WHOSE NAME ASSESSED	DESCRIPTION OF PROPERTY: SUBDIVISION	Sec. or Lot	Town or Block	Rnc.	Number of Acres of Land: Acres	100ths	No. School District	Indicate Homestead Yes or No	Agri. or Rural Resr. Yes or No	* Indicate Type Property	TRUE AND FULL VALUATIONS: LAND Exclusive of Structures and Improvements	BUILDINGS and Other Structures	MACHINERY Permanently Attached to Real Estate	TOTAL True and Full Value	ASSESSED VALUATIONS: RURAL: Homestead Up to $4,000 20%	Over $4,000 and Non-Homestead 33⅓%	ALL OTHER: Timber Class 2a 20%	Homestead Up to $4,000 25%	Over $4,000 Non-Homestead 40%	MACHINERY Permanently Attached to Real Estate 33⅓%	Seasonal and Recreational Cabins 33⅓%	TOTAL ASSESSED VALUE	Total Assessed Value as Equalized by the Board of Review	FINAL EQUALIZED VALUE
												Dollars	Dollars	Dollars	Dollars	Dollars	Dollars	Dollars	Dollars	Dollars	Dollars	Dollars	Dollars	Dollars	Dollars
1	U. S. of America	N.E¼ of N.E¼				1814.31		117																	
2	U. S. of America	N.W¼ of N.E¼																							
3	U. S. of America	S.W¼ of N.E¼																							
4	U. S. of America	S.E¼ of N.E¼																							
5																									
6	U. S. of America	N.E¼ of N.W¼																							
7	U. S. of America	Govt Lot 1																							
8	U. S. of America	" " 2																							
9	U. S. of America	S.E¼ of N.W¼																							
10																									
11	U. S. of America	N.E¼ of S.W¼																							
12	U. S. of America	Govt Lot 3																							
13	U. S. of America	" 4																							
14	U. S. of America	S.E¼ of S.W¼																							
15																									
16	U. S. of America	N.E¼ of S.E¼																							
17	U. S. of America	N.W¼ of S.E¼																							
18	U. S. of America	S.W¼ of S.E¼																							
19	U. S. of America	S.E¼ of S.E¼																							
20																									

	SOLD FOR TAXES	VALUATIONS BY SCHOOL DISTRICTS AS EQUALIZED BY DEPARTMENT OF TAXATION: District No. Rate Mills	District No. Rate Mills	District No. Rate Mills	District No. Rate Mills	District No. Rate Mills	District No. Rate Mills	Tax Including State Homestead Mills	State Tax on Non-Homestead Mills	SPECIAL TAXES	SPECIAL TAXES	TOTAL TAXES		PAID	WHEN PAID	Number of Receipt	March Settlement 1964	June Settlement 1964	Penalty	November Settlement 1964	Penalty	Collections in First Monday in January 1965	Penalty	Delinquent as First Monday in January 1965	Total Delinquent Tax and Penalty	REMARKS
		Dollars	Dollars	Dollars	Dollars	Dollars	Dollars	$ cts.	$ cts.	$ cts.	$ cts.	$ cts.			Month Day Year		$ cts.	$ cts.	$ cts.	$ cts.	$ cts.	$ cts.	$ cts.	$ cts.	$ cts.	
1													1													
2													2													
3													3													
4													4													
5													5													
6													6													
7													7													
8													8													
9													9													
10													10													
11													11													
12													12													
13													13													
14													14													
15													15													
16													16													
17													17													
18													18													
19													19													
20													20													

Real Estate 142-31

Real Estate 142-31

STATE OF MINNESOTA
COUNTY OF CASS
I, State Land Commissioner
STATE LAND COMMISSIONER
TOTAL
STATES
TOTAL

Assessment Roll and Tax List of Real Property in the ____ town of Shingobee

* Indicate Type of Property: R-Residential, C-Commercial, I-Industrial, U-Utility, F-Farm, L-Lakeshore, T-Timber, M-Mineral

Form 3C—MILLS-DAVIS CO., MINNEAPOLIS

	In Whose Name Assessed	Description of Property: Subdivision	Sec. or Lot	Town or Block	Rng.	Number of Acres of Land: Acres	100ths	No. School District	Indicate Homestead Yes or No	Agri. or Homes. Reg. Yes or No	* Indicate Tax Exempt Property	True and Full Valuations: Land Exclusive of Structures and Improvements	Buildings and Other Structures	Machinery Permanently Attached to Real Estate	Total True and Full Value	Assessed Valuations: Rural: Homestead Up to $4,000 20%	Rural: Over $4,000 and Non-Homestead 33⅓%	All Other: Homestead Up to $4,000 25%	All Other: Timber Land Class 3a 20%	All Other: Over $4,000 and Non-Homestead 40%	All Other: Machinery Permanently Attached to Real Estate 33⅓%	All Other: Seasonal and Recreational Cabins 33⅓%	Total Assessed Value	Total Assessed Value as Equalized by the Board of Review	Final Equalized Value
												Dollars	Dollars	Dollars	Dollars	Dollars	Dollars	Dollars	Dollars	Dollars	Dollars	Dollars	Dollars	Dollars	Dollars
1	Robert + Helen Radtke	NE¼ of NE¼	12	142	31	40		117	No	No	J														
2	" " "	NW¼ of NE¼				40			No	No	J														
3	" " "	SW¼ of NE¼				40			No	No	J														
4	" " "	SE¼ of NE¼				40			No	No	J														
5																									
6	U. S. of America	NE¼ of NW¼																							
7	State of Minnesota	Govt Lot 1																							
8	U. S. of America	" " 2																							
9	U. S. of America	SE¼ of NW¼																							
10																									
11	U. S. of America	NE¼ of SW¼																							
12	U. S. of America	Govt Lot 3																							
13	U. S. of America	" " 4																							
14	U. S. of America	SE¼ of SW¼																							
15																									
16	U. S. of America	NE¼ of SE¼																							
17	U. S. of America	NW¼ of SE¼																							
18	U. S. of America	SW¼ of SE¼																							
19	U. S. of America	SE¼ of SE¼																							
20																									
						160																			

	Sold for Taxes	Valuations by School Districts as Equalized by Department of Taxation: District No. ____ Rate ____ Mills	District No. 117 Rate 61.5 Mills	District No. ____ Rate ____ Mills	District No. ____ Rate ____ Mills	District No. ____ Rate ____ Mills	District No. ____ Rate ____ Mills	Tax Including State Homestead ____ Mills	State Tax on Non-Homestead 8.92 Mills	Special Taxes	Special Taxes	Total Taxes	Paid	When Paid	Number of Receipt	March Settlement 1964	June Settlement 1964	Penalty	November Settlement 1964	Penalty	Collections to First Monday in January 1965	Penalty	Delinquent on First Monday in January 1965	Total Delinquent Tax and Penalty	Remarks
		Dollars	Dollars	Dollars	Dollars	Dollars	Dollars	$ cts.	$ cts.	$ cts.	$ cts.	$ cts.		Month Day Year		$ cts.	$ cts.	$ cts.	$ cts.	$ cts.	$ cts.	$ cts.	$ cts.	$ cts.	
1		62						14.46	56			15.02	PAID IN FUL	MAY 1 5 1964											13209
2		62						14.46	56			15.02	PAID IN FUL	MAY 1 5 1964											"
3		63						14.68	56			15.24	PAID IN FUL	MAY 1 5 1964	11130		60.52								"
4		63						14.68	56			15.24	PAID IN FUL	MAY 1 5 1964											"
5																									
6																									
7																									
8																									
9																									
10																									
11																									
12																									
13																									
14																									
15																									
16																									
17																									
18																									
19																									
20																									
		250						58.28	2.24			60.52					60.52								

Real Estate 1-12-31

Sunrise Beach DEPOSITORY FOR CITY OF POINT VILLA SPRINGS

CITY OF POINT

Assessment Roll and Tax List of Real Property in the Town of Hewitt

Cass County, Minnesota, for Taxes for the Year 1963.

Form 5C—BUELL-DAVIS CO., MINNEAPOLIS

* Indicate Type of Property: R-Residential, C-Commercial, I-Industrial, U-Utility, F-Farm, L-Lakeshore, T-Timber, M-Mineral

	IN WHOSE NAME ASSESSED	DESCRIPTION OF PROPERTY: SUBDIVISION	Sec. or Lot	Town. or Block	Rng.	Number of Acres of Land: Acres	100ths	No. School District	Indicate Homestead Yes or No	Agricultural Homestead Yes or No	Indicate Type Property	TRUE AND FULL VALUATIONS: LAND Exclusive of Structures and Improvements	BUILDINGS and Other Structures	MACHINERY Permanently Attached to Real Estate	TOTAL True and Full Value	ASSESSED VALUATIONS: RURAL: Homestead Up to $1,000 20%	Over $4,000 and Non-Homestead 33⅓%	ALL OTHER: Timber Land Class 2a 20%	Homestead Up to $4,000 25%	Over $4,000 and Non-Homestead 40%	MACHINERY Permanently Attached to Real Estate 33⅓%	Seasonal and Recreational Cabins 33⅓%	TOTAL ASSESSED VALUE	Total Assessed Value as Equalized by the Board of Review	FINAL EQUALIZED VALUE
												Dollars	Dollars	Dollars	Dollars	Dollars	Dollars	Dollars	Dollars	Dollars	Dollars	Dollars	Dollars	Dollars	Dollars
1	U. S. of America	NE¼ of NE¼	22	142	31			119																	
2	Edward J. + Clara Ruttner	NW¼ of NE¼				40	78		yes	yes	F														
3	U. S. of America	SW¼ of NE¼																							
4	U. S. of America	SE¼ of NE¼																							
5																									
6	Elaine Dilley	NE¼ of NW¼				37	62		no	yes	F														
7	U. S. of America	NW¼ of NW¼																							
8	U. S. of America	SW¼ of NW¼																							
9	Alice + Richard Sartbine	SE¼ of NW¼				37	42		yes	yes	R														
10																									
11	Robert L. + Phyllis Elaine Mengel	NE¼ of SW¼				40	20		yes	yes	R														
12	U. S. of America	NW¼ of SW¼																							
13	U. S. of America	SW¼ of SW¼																							
14	U. S. of America	SE¼ of SW¼																							
15																									
16	Claude A. + Lillian Starr	NE¼ of SE¼				51	48		no	yes	F														
17	Robert L. + Phyllis Elaine Mengel	NW¼ of SE¼				47	69		yes	yes	F														
18	U. S. of America	SW¼ of SE¼																							
19	Claude A. + Lillian Starr	SE¼ of SE¼				50	42		no	yes	R														
20																									
						309	81																		

VALUATIONS BY SCHOOL DISTRICTS AS EQUALIZED BY DEPARTMENT OF TAXATION

	SOLD FOR TAXES	District No. 119 Rate ___ Mills	District No. ___ Rate ___ Mills	District No. ___ Rate ___ Mills	District No. ___ Rate ___ Mills	District No. ___ Rate ___ Mills	Tax including State Homestead ___ Mills	State Tax on Non-Homestead 1.97 Mills	SPECIAL TAXES	SPECIAL TAXES	TOTAL TAXES	PAID	WHEN PAID Month Day Year	Number of Receipt	March Settlement 1964	June Settlement 1964	Penalty	November Settlement 1964	Penalty	Collections to first Monday in January 1965	Penalty	Delinquent on First Monday in January 1965	Total Delinquent Tax and Penalty	REMARKS
		Dollars	Dollars	Dollars	Dollars	Dollars	$ cts.	$ cts.	$ cts.	$ cts.	$ cts.		Month Day Year		$ cts.	$ cts.	$ cts.	$ cts.	$ cts.	$ cts.	$ cts.	$ cts.	$ cts.	
1																								
2		4 148					54 50				34 50	PAID IN FU	APR 1 1964	513		34 50								13560
3																								
4																								
5																								
6	SOLD FOR TAXES	1721					40 10	1 54			41 64	PAID IN FULL	MAY 29 1964	10762		41 64								13561
7																								
8																								
9	SOLD FOR TAXES	4 136					31 70				31 70											31 70		Lost yes not P.I.
10																								
11	SOLD FOR TAXES	4 119					27 74				27 74											27 74	1 30 51	23475 Lost yes is not P.I.
12																								
13																								
14																								
15																								
16		100					23 30	90			24 20	2nd HALF PAID 1st HALF PAID	OCT 2 8 1964 MAY 1 5 1964	19697 11037		12 10		12 10						#7734 13562 23475
17	SOLD FOR TAXES	4 47					10 96				10 96											10 96	1 20	Lost yes is not P.I.
18																								
19		100					23 30	90			24 20	2nd HALF PAID 1st HALF PAID	OCT 2 8 1964 MAY 1 5 1964	19697 11037		12 10		12 10						17734 13562
20		4 450 372 822					191 60	3 24			194 44					100 14		24 20				70 94		

Assessment Roll and Tax List of Real Property in the Town of Livingston

* Indicate Type of Property: R-Residential, C-Commercial, I-Industrial, U-Utility, F-Farm, L-Lakeshore, T-Timber, M-Mineral

Form 3C—MILLER-DAVIS CO., MINNEAPOLIS

	IN WHOSE NAME ASSESSED	DESCRIPTION OF PROPERTY: Subdivision	Sec. or Lot	Town or Block	Rge.	Number of Acres of Land: Acres	100ths	No. School District	Indicate Resident Veteran Yes or No	Agricultural Resident Veteran Yes or No	Indicate Type of Property	TRUE AND FULL VALUATIONS: LAND Exclusive of Structures and Improvements	BUILDINGS and Other Structures	MACHINERY Permanently Attached to Real Estate	TOTAL True and Full Value	ASSESSED VALUATIONS: RURAL: Homestead Up to $4,000 20%	Over $4,000 and Non-Homestead 33⅓%	ALL OTHER: Timber Land Class 3a 20%	Homestead Up to $4,000 25%	Over $4,000 and Non-Homestead 40%	MACHINERY Permanently Attached to Real Estate 33⅓%	Seasonal and Recreational Cabins 33⅓%	TOTAL ASSESSED VALUE	Total Assessed Value as Equalized by the Board of Review	FINAL EQUALIZED VALUE
												Dollars	Dollars	Dollars	Dollars	Dollars	Dollars	Dollars	Dollars	Dollars	Dollars	Dollars	Dollars	Dollars	Dollars
1	Martin C. + Ruby B. Siger	Part of Govt. Lot 1 lying N. + E. of Rg 21	21	141	31	0.18		119	yes	no	I		1505	Rural Elec Ry TB									H 487		
2	Chapley R. + Mary N. Livingston	Govt. Lot 2				39	40		yes	yes	R		480	Rural Elec Ry TB									H 158		
	Raymond Lonetto																								
3	John L. + Sophie Hanson	S½ of S½ of NE¼ (less 150' x 300')				38	60		yes	yes	F														
4	" " "	N½ of S½ of NE¼ a strip of land 4 rods wide along N. side of NE¼ of NW¼				40			yes	yes	F														
5						1			yes	yes	F														
6	Milton L. Bratrud	NE¼ of NW¼ (Less strip 4 rods wide along S. side)				37½			no	no	R						195								
7	John L. + Sofie Hanson	NW¼ of NW¼				40			yes	yes	F														
8	Milton L. Bratrud	SW¼ of NW¼				40			no	yes	F														
9	" " "	SE¼ of NW¼ (Less 1 acre)				40			no	yes	F														
10	W. H. + James L. Mallory	S½ of NW¼ of SE¼				20			no	yes	F														
	U. S. of America	NE¼ of SW¼																							
	U. S. of America	NW¼ of SW¼																							
	U. S. of America	SW¼ of SW¼																							
	U. S. of America	SE¼ of SW¼																							
15	Alfred W. + Edna N. Oberley	NE¼ of SE¼ (Less N. 1036')				8	60		yes	yes	F														
16	A. N. + Edna N. Oberley	N. 1036' NE¼ of SE¼				31	40		yes	yes	F														
17	Alfred N. + Edna N. Oberley	N½ of NW¼ of SE¼				20			yes	yes	F														
18	Village of Walker	S½ of S½ of SW¼ of SE¼				20																			
19	Nordis Not Relen Lindwall	SE¼ of SE¼ (Less N. 532')				35			no	yes	F														
	Dorothy M. Gustavus A. Larsen	N. 100' of E. 875' of							yes	Ry	TB														
20		Govt. Lot 1 E. of Ry							yes	no	L												H 36		
		E½ of E½ of NE¼ of NW¼				433	28																H		

(Cont. next page)

	SOLD FOR TAXES	VALUATIONS BY SCHOOL DISTRICTS AS EQUALIZED BY DEPARTMENT OF TAXATION: District No. / Rate Mills / Dollars	District No. / Rate Mills / Dollars	District No. / Rate Mills / Dollars	District No. / Rate Mills / Dollars	Tax Including State Homestead Mills $ cts.	State Tax on Non-Homestead 8.93 Mills $ cts.	SPECIAL TAXES $ cts.	SPECIAL TAXES $ cts.	TOTAL TAXES $ cts.		PAID	WHEN PAID Month Day Year	Number of Receipt	March Settlement 1964 $ cts.	June Settlement 1964 $ cts.	Penalty $ cts.	November Settlement 1964 $ cts.	Penalty $ cts.	Collections to First Monday in January 1965 $ cts.	Penalty $ cts.	Delinquent on First Monday in January 1965 $ cts.	Total Delinquent Tax and Penalty $ cts.	REMARKS
1			H 487			12568				12568	1	2nd HALF PAID OCT 2 3 1964 / 1st HALF PAID MAY 2 1 1964	10449 / 10248			62 84		62 84					17736	13563
2		H 158				3682				3682	2	PAID IN FULL MAY 1 1964	8905			36 82								13564
3		H 201				4686				4686	3	PAID IN FULL MAY 8 1964	9419			46 86								13565
4		H 433				10092				10092	4	2nd HALF PAID OCT 1 9 1964 / 1st HALF PAID MAY 2 9 1964	18795			50 46		50 46					17733	13676
5		H 4				94				94	5	2nd HALF PAID OCT 1 9 1964 / 1st HALF PAID MAY 2 9 1964	18757			47		47					"	"
6			195			5032	174			5206	6	PAID IN FULL FEB 2 0 1964 / 2nd HALF PAID OCT 1 9 1964	7924 / 18795	52 06										13402
7		H 46				1072				1072	7	1st HALF PAID MAY 2 9 1964	10757			53 60		53 60					17733	13676
8		80				1864	72			1936	8	PAID IN FULL FEB 2 0 1964	7924	19 36										13602
9		168				3916	150			4066	9	PAID IN FULL FEB 2 0 1964	7924	40 66										13673
10		67				1562	60			1622	10	PAID IN FULL MAY 6 1964	7927			16 22								
11											11													
12											12													
13											13													
14											14													
15		H 24				560				560	15	PAID IN FULL MAY 2 9 1964				5 60								13566
16		H 345				7576				7576	16	PAID IN FULL MAY 2 9 1964	12174			75 76								"
17		H 32				746				746	17	PAID IN FULL MAY 2 9 1964				7 46								"
18											18													
19	SOLD FOR TAXES	656				15290	556			15876	19									158 76	1 / 1964	1964 80 80 92.64		13567
20			H 36			930				930	20	PAID IN FULL MAY 2 1 1964	11538			9 30								13568
		H 1223	523 746			51140									11420	5 11		114 13				158 76		
		971	195 1256			18530	1042			7072														
		2194	718 2492			69670																		

Real Estate 142-31 142-31 Shorter Bend BOONDOCKS ISLAND CHIPPEWA POINT PINE SPRINGS DELPHIA PINE POINT

Assessment Roll and Tax List of Real Property in the Town of Hinsdale

* Indicate Type of Property: R-Residential, C-Commercial, I-Industrial, U-Utility, F-Farm, L-Lakeshore, T-Timber, M-Mineral

Form 1C—MILLER-DAVIS CO., MINNEAPOLIS

	In Whose Name Assessed	Description of Property: Subdivision	Sec. or Lot	Town or Block	Rng.	Number of Acres of Land (Acres 100ths)	No. School District	Indicate Homestead Yes or No	Agricultural Homestead Yes or No	Indicate Type of Property	True and Full Valuations: Land Exclusive of Structures and Improvements (Dollars)	Buildings and Other Structures (Dollars)	Machinery Permanently Attached to Real Estate (Dollars)	Total True and Full Value (Dollars)	Assessed Valuations, Rural: Homestead Up to $4,000 20% (Dollars)	Rural: Over $4,000 and Non-Homestead 33⅓% (Dollars)	All Other: Timber Class 3a 20% (Dollars)	All Other: Homestead Up to $4,000 25% (Dollars)	All Other: Over $4,000 and Non-Homestead 40% (Dollars)	All Other: Machinery Permanently Attached to Real Estate 33⅓% (Dollars)	All Other: Seasonal and Recreational Cabins 33⅓% (Dollars)	Total Assessed Value (Dollars)	Total Assessed Value as Equalized by the Board of Review (Dollars)	Final Equalized Value (Dollars)
1	Louis A. + Nellie L. Becker	S½ of NW¼ of SE¼ less 3 rods along E. line of	11	144	31	19	117	yes	yes	F														
2	L. A. Becker	S½ of SW¼ of SE¼				1		no	yes	I														
3																								
4	John Hanson	all Tr. Lot 1 lying SW of Ry n 532' of SE¼ of SE¼ less n. 515.5' of E. 1000'				10		yes	yes	F														
5	Village of Walker																							
6	C. S. + Mira L. Ayars	W. 100' of E. 675' of Govt Lot 1						yes	no	R														
7	E. Harold + Edna J. Johnson	Part of Govt Lot 1 N. of Ry						no	yes	I														
8	John D. + Anna B. Quinnell	" " " 1 " "						no	no	I														
9	Earl E. + Dorothy E. Walters	" " " 1 " " n. 515' of E. 1000' of S¼ of SE¼ less cemetery						yes	no	R			200 added by T.B.								552			
10	Village of Walker	W. 100' of E. 775' of N. of Ry of Govt Lot 1						yes	yes	R														
11	Harold H. + Gretchen A. Arnold							no	no	I											463			
12																								
13																								
14	Mendelin A. + Agnes C. Anderson	S. 100' of N. 760' of W. 500' of SE¼ of NE¼ of Key #371				10		yes	no	R														
15	" " "	50' x 100' of S½ of S½ of NE¼				1/2		yes	yes	I														
16																								
17																								
18																								
19																								
20	Earl E. + Dorothy E. Walters	W. 175' of E. 575' of Govt. Lot 1 N. of E. of Ry				3.40		no	no	I														

Cass County, Minnesota, for Taxes for the Year 1963.

	Valuations by School Districts as Equalized by Department of Taxation: District No. Mills	Sold for Taxes (Dollars)	District No. Mills	Sold for Taxes (Dollars)	District No. Mills	Sold for Taxes (Dollars)	District No. Mills	Sold for Taxes (Dollars)	Tax including State Homestead (Mills)	State Tax on Non-Homestead 8.42 Mills	Special Taxes	Special Taxes	Total Taxes	Paid	When Paid (Month Day Year)	Number of Receipt	March Settlement 1964	June Settlement 1964	Penalty	November Settlement 1964	Penalty	Collections to First Monday in January 1965	Penalty	Delinquent on First Monday in January 1965	Total Delinquent Tax and Penalty	Remarks
1		4.320							74.58				74.58	2nd HALF PAID	OCT 1 3 1964	15339										
														1st HALF PAID	MAY 1 8 1964	7659		37.29		37.29				17735	13569
2		.5							1.16	.04			1.20	2nd HALF PAID	OCT 1 9 1964	15148										"
														1st HALF PAID	MAY 1 8 1964	7699		.60		.60						
3														2nd HALF PAID	OCT 1 9 1964	15193										
4		4.24							5.60				5.60	1st HALF PAID	MAY 2 9 1964	10257		2.80		2.80				17733	13676
5																										
6				4.398					102.72				102.72	PAID IN FULL	MAY 4 1964	7704		102.72								13570
7		825							19.30	7.36			19.66	PAID IN FULL	MAY 2 9 1964	10391		19.66								13571
8		685							15.66	6.12			16.78	PAID IN FULL	MAY 1 1 1964	7765		16.78								13572
9				4.552					14.46				14.46	PAID IN FULL	MAY 2 5 1964	10397		14.46								13573
10																										
11				4.463					11.50				11.50	PAID IN FULL	MAY 2 1 1964	11528		11.50								13568
12																										
13																										
14				4.268					6.96				6.96	2nd HALF PAID	OCT 1 9 1964	15187										
														1st HALF PAID	MAY 1 8 1964	7687		3.48		3.48				17737	13574
15		4.10							2.34				2.34	2nd HALF PAID	OCT 1 9 1964	15312										"
														1st HALF PAID	MAY 1 8 1964											
16																										
17																										
18																										
19																										
20				60					15.48	.54			16.02	PAID IN FULL	MAY 2 5 1964	10397		16.02								13573
		4.354		4.681	.2035				48.564																	
		.1515		.600	.1575				44.432	1.46			89.92					89.92		76.44						
		.1869		1.781	.3610				38.496																	

Assessment Roll and Tax List of Real Property in the Town of Shingobee

* Indicate Type of Property: R-Residential, C-Commercial, I-Industrial, U-Utility, F-Farm, L-Lakeshore, T-Timber, M-Mineral

Form 5C · MILLER-DAVIS CO/MINNEAPOLIS

	IN WHOSE NAME ASSESSED		DESCRIPTION OF PROPERTY: SUBDIVISION	Sec. or Lot	Town or Block	Rng.	Number of Acres at Land (Acres)	Number of Acres at Land (100ths)	No. School District	Indicate Homestead Yes or No	Agricultural Homestead Yes or No	Indicate Type of Property	TRUE AND FULL VALUATIONS: LAND Exclusive of Structures and Improvements	BUILDINGS and Other Structures	MACHINERY Permanently Attached to Real Estate	TOTAL True and Full Value	ASSESSED VALUATIONS: RURAL: Homestead Up to $4,000 20%	RURAL: Over $4,000 and Non-Homestead 33⅓%	RURAL: Timber Class 3e 20%	ALL OTHER: Homestead Up to $4,000 25%	ALL OTHER: Over $4,000 and Non-Homestead 40%	ALL OTHER: MACHINERY Permanently Attached to Real Estate 33⅓%	ALL OTHER: Seasonal and Recreational Cabins 33⅓%	TOTAL ASSESSED VALUE	Total Assessed Value as Equalized by the Board of Review	FINAL EQUALIZED VALUE
													Dollars	Dollars	Dollars	Dollars	Dollars	Dollars	Dollars	Dollars	Dollars	Dollars	Dollars	Dollars	Dollars	Dollars
1	Augusta Est Keller & Pabinsky		Govt Lot 2 W of Ry		22	142	21		117	yes	yes	S														
2																										
3																										
4																										
5	Turner Mt Margaret E. Backman		3.3 acres of Govt Lot 1					3.3		no	no	R														
6																										
7																										
8																										
9	Horace Rugle, Adm. Est. of John E. Andrus		5 acres of Govt Lot 3 E of Ry; S.D. Ry 5 of N.E. Ry; 10 acres of Govt Lots 3 & 4							no	yes	S														
10	Govt E. + Beatrice Gardner		SE Cor. 2½ acres Hwy 371 on Lake Emma				4.05			no	no	R														
11	Community Church of Walker		Part of Lot 3 E of Ry								Exempt															
12																										
13	Colbert S. + Jane Rye Andrus		Parte of Govt Lot 1				25.06			no	yes	C														
14	Leslie + Irene Gardner		1 ac. of Govt Lot 3 - 2 SRA Rd 2				1			yes	no	R														
15	Eugene + Louise Farrington		4 ac. of " " 3 has sold							yes	no	R														
16	Hiram D. Reigle, Adm. Est. of John Andrus Jr.		Govt Lot 2 - outside Cliff + lies past W of Ry				21			no	R	R														
17	" " " "		1 ac. N.E. of Ry of Govt Lot 3				1			no	R	R														
18	The Lyons Lumber Co		1 ac. of Govt Lot 3				1			no	no	C														
19	" " " "		2.5 ac. of " " 3				2.50			no	no	C														
20																										
							8.987																			

(Cont. next page)

	SOLD FOR TAXES	VALUATIONS BY SCHOOL DISTRICTS AS EQUALIZED BY DEPARTMENT OF TAXATION: District No. / Rate Mills	District No. / Rate Mills	District No. / Rate Mills	District No. / Rate Mills	Tax including State Homestead $ cts.	State Tax on Non-Homestead 8.92 Mills $ cts.	SPECIAL TAXES $ cts.	SPECIAL TAXES $ cts.	TOTAL TAXES $ cts.	PAID	WHEN PAID Month Day Year	Number of Receipt	March Settlement 1964 $ cts.	June Settlement 1964 $ cts.	Penalty $ cts.	November Settlement 1964 $ cts.	Penalty $ cts.	Collections to First Monday in January 1965 $ cts.	Penalty $ cts.	Delinquent as First Monday in January 1965 $ cts.	Total Delinquent Tax and Penalty $ cts.	REMARKS
1		294				68.52				68.52	2nd HALF PAID	OCT 3 1964	21103										
											1st HALF PAID	MAY 29 1964	15810		34.26		34.26						
2																							
3																							
4																							
											2nd HALF PAID	SEP 8 1964	17664										
5				60		15.48	.54			16.02	1st HALF PAID	MAY 29 1964	15821		8.01		8.01					17739	13596
6																							
7																							
8																							
											2nd HALF PAID	OCT 1 1964	21105										
9		25				5.82	.22			6.04	1st HALF PAID	MAY 29 1964	15911		3.02		3.02					17787	13680
																					152.20		13719
10	TAXES FOR TAXES			570		147.12	5.05			152.20													
11																							
12																							
											2nd HALF PAID	OCT 2 7 1964	19499										
13		175				40.80	1.56			42.36	1st HALF PAID	MAY 29 1964	15897		21.18		21.18					17783	13678
											2nd HALF PAID	OCT 6 1964	20766										
14				414		106.84				106.84	1st HALF PAID	MAY 29 1964	13894		53.42		53.42					17741	13578
																							13579
15				3520		90.84				90.84	PAID IN FU	MAY 1 4 1964	2160		90.84								
											2nd HALF PAID	OCT 3 1964	21103										
16		976				227.50	8.70			236.20	1st HALF PAID	MAY 29 1964	15911		118.10		118.10					17787	13680
											2nd HALF PAID	OCT 3 1964	15911										
17		17				3.96	.16			4.12	1st HALF PAID	MAY 29 1964			2.06		2.06					17742	13810
											2nd HALF PAID	OCT 1 1964	21104										
18			1080			278.74	9.64			288.38	1st HALF PAID	MAY 29 1964	15912		218.29		218.29						
											2nd HALF PAID	OCT 1 1964	21104										
19			565			143.24	4.96			148.20	1st HALF PAID	MAY 29 1964	15912										
20																							
		294	966	1060		34660									549.18		458.34				152.20		
		1193		2465	1419	782.26	30.86			1,157.72													
		1487		3891	1518	1128.86																	

Assessment Roll and Tax List of Real Property in the Town of Shingobee, Cass County, Minnesota, for Taxes for the Year 1963.

Form 3C MILLS-DAVIS CO. MINNEAPOLIS

* Indicate Type of Property: R-Residential, C-Commercial, I-Industrial, U-Utility, F-Farm, L-Lakeshore, T-Timber, M-Miner

	In Whose Name Assessed		Description of Property: Subdivision	Sec. or Lot	Town or Block	Rng.	Number of Acres of Land (Acres / 100th)	No. School District	Indicate Homestead Yes or No	Agricultural Homestead Yes or No	Indicate Type of Property	True and Full Valuations: Land Exclusive of Structures and Improvements (Dollars)	Buildings and Other Structures (Dollars)	Machinery Permanently Attached to Real Estate (Dollars)	Total True and Full Value (Dollars)	Assessed Valuations: Rural: Homestead Up to $4,000 20% (Dollars)	Rural: Over $4,000 and Non-Homestead 33⅓% (Dollars)	All Other: Timber Land Class 3a 20% (Dollars)	All Other: Homestead Up to $4,000 25% (Dollars)	All Other: Over $4,000 and Non-Homestead 40% (Dollars)	All Other: Machinery Permanently Attached to Real Estate 33⅓% (Dollars)	All Other: Seasonal and Recreational Cabins 33⅓% (Dollars)	Total Assessed Value	Final Equalized Value (Dollars)
1	Edward Forward Mussel		About 3 ac off Govt Lot 3	22	142	31	3	117	no	no	R													
2	Arthur A + Alpha C. Larson		Part of Govt Lot 3 Low Hy				6.37		no	R	R													
3	Roscoe Cooff + Brigitte Shenkl		1.5 Ac off " " 3				1.50		yes	no	R													
4	Roy + Dorothy Andrison		Part of " " " 3 175.5' x 146.5' x 175' x 160' of Govt Lot 4						no	no	L													
5	Merrill S + Lois R. Aalberg						1.50		yes	no	R													
6	Alfred W + Edna M. Oberley		3 Ac off Govt Lot 3 (264 x 200 ft)				3		yes	yes	F													
7	Theresa A. Strumpf		13 acres " " 3				13		yes	no	R													
8	Claude B. + Lucian Starr		Govt Lot 4 (E ½ of NW ¼) less wd				27		yes	yes	L													
9	Nelson B. Reigh, Peter Beck, John Beck + Edward Reigh		About 1½ ac. off Govt Lot 1 167' x 160' x 161' x 177' ft				1.50		no	yes	J													
10	Eric + Susan Wagner		SW ¼ NW ¼ of Govt Lot 4				27		yes	no	R													
11	Tom + Nancy R. Eackman		150' x 388' Part of Govt Lot 1 N ½ of N ½ of S ½ of Govt Lot 1				1.50		no	R	R*													
12	John B. + Donna J. Hartman		S ½ of N ½ acc. ft				2.25		yes	no	L													
13	Clarence Zeiler		Govt Lot 1				2.25		yes	no	L													
14	Walter R + Velma E. Worcester		Com 332.11' N of SW Cor of Govt Lot 3 S 00° 18' W 242.4' along Beverly Rd along 371.10' 332' to beg.				1.50		yes	no	R													
15	Walker Community Hospital		500' of SE¼ of SE¼																					
16	Village of Walker		1½ Ac off SE ¼ of SE ¼ less wd																					
17	Merlin + Irene Swardson		Part of Govt Lot 3						no	no	R													
18	County of Cass		3.67 Acres " " 4																					
19																								
20	E. L. Rogers		1 ac. off Govt Lot 3				1		no	no	J													
							54.77																	

	Valuations by School Districts as Equalized by Department of Taxation: District No. 117 Rate 62 Mills	District No. 119 Rate 62 Mills	District No. 119 Rate 62 Mills	District No. ___ Rate ___ Mills	District No. ___ Rate ___ Mills	Tax Including State Homestead ___ Mills	State Tax on Non-Homestead 9.5 Mills	Special Taxes	Special Taxes	Total Taxes	Total Taxes	Paid	When Paid (Month Day Year)	Number of Receipt	March Settlement 1964	June Settlement 1964	Penalty	November Settlement 1964	Penalty	Collections to First Monday in January 1965	Penalty	Delinquent on First Monday in January 1965	Penalty	Delinquent Tax and Penalty	Remarks
	Dollars	Dollars	Dollars	Dollars	Dollars	Dollars	$ cts.	$ cts.	$ cts.	$ cts.					$ cts.	$ cts.	$ cts.	$ cts.	$ cts.	$ cts.	$ cts.	$ cts.	$ cts.	$ cts.	
1			159			4104	42			4246	1	PAID IN FULL	JAN 10 1964	35	4246										13580
2		193				4616	176			4792	2	PAID IN FULL	DEC 30 1964	21694						47.92	3.83				13202
											2	2nd HALF PAID	OCT 1 1964	16463											
3			H 228			5884				5884	3	1st HALF PAID	MAY 26 1964	10720		29.42		2943						17743	13581
4			26			672	24			696	4	PAID IN FULL	MAY 27 1964	10604		6.96									13582
											2	2nd HALF PAID	OCT 3 1964	21744											
5			H 261			6736				6736	5	1st HALF PAID	MAY 29 1964	15757		3368		3368						17740	13583
6		H 9				210				210	6	PAID IN FULL	MAY 29 1964	21174		2.10									13566
7	HOLD FOR TAXES		H 98			2530				2530	7											25.30			13584
												2nd HALF PAID	OCT 28 1964	16417											
8		H 161				3752				37.52	8	1st HALF PAID	MAY 15 1964	11087		18.76		18.76						17736	13562
											2	2nd HALF PAID	OCT 2 1964	21157											
9		25				582	22			6.04	9	1st HALF PAID	MAY 29 1964	15711		3.02		3.02						17737	13668
10			H 219			5652				56.52	10	PAID IN FULL	MAY 25 1964	11760		56.52									13585
												2nd HALF PAID	OCT 5 1964	18200											
11		259				6736	258			6994	11	1st HALF PAID	APR 30 1964	10677		34.97		34.97						17745	13201
											2	2nd HALF PAID		17367											
12			H 380			25860	180			260.40	12	1st HALF PAID	MAY 25 1964	10371		130.20		130.20						17744	13586
			231																						
13			H 540			29344	300			2964.44	13	PAID IN FULL	MAY 29 1964	14751		296.44									13587
			337																						
14			H 402			10376				103.76	14	PAID IN FULL	MAY 4 1964	11899		103.76									13588
15											15														
16											16														
17	HOLD FOR TAXES		656			16930	586			1755.16	17	PAID IN FULL	MAY 8 1964	12446		1755.16									13720
18											18														
19											19														
20			20			516	18			534	20	PAID IN FULL	FEB 13 1964	1749	534										13211
		H 170	2898	2970		15696																			
		512		1440		10864	1242			12206						122.06		25.00		47.92		25.00			
		682		4308	4896	124500																			

MILLS FIRST QUALITY
PRINTED TINTED BACKS
Sunrise Beach
BRAINERD ISLAND CRYSTAL POINT
DNA SPRINGS
INTERLAKE
142-31

Assessment Roll and Tax List of Real Property in the Town of Shingobee

Form 5C · MILLER-DAVIS CO., MINNEAPOLIS

* Indicate Type of Property: R-Residential, C-Commercial, I-Industrial, U-Utility, F-Farm, L-Lakeshore, T-Timber, M-Mineral

	In Whose Name Assessed	Description of Property: Subdivision	Sec. or Lot	Town or Block	Rng.	Number of Acres of Land: Acres	00ths	No. School District	Individual Homestead Yes No	Agri. or Resr. Veter. Yes No	Indicate Type of Property*	True and Full Valuations: Land Exclusive of Structures and Improvements	Buildings and Other Structures	Machinery Permanently Attached to Real Estate	Total True and Full Value	Assessed Valuations, Rural: Homestead Up to $4,000 20%	Over $4,000 and Non-Homestead 33⅓%	Timber Land Class 3c 20%	Assessed Valuations, All Other: Homestead Up to $4,000 25%	Over $4,000 and Non-Homestead 40%	Machinery Permanently Attached to Real Estate 33⅓%	Seasonal and Recreational Cabins 33⅓%	Total Assessed Value	Total Assessed Value as Equalized by Site Board of Review	Final Equalized Value	Sold for Taxes	Valuations by School Districts as Equalized by Department of Taxation: District No. Dwelling No. 117, Rate 64, Mills 70	District No. 114, Rate 63, Mills 65	District No. ..., Rate ..., Mills ...	District No. ..., Rate ..., Mills ...	Tax Including State Homestead ... Mills	State Tax on Non-Homestead 8.92 Mills	Special Taxes	Special Taxes	Total Taxes	Paid	When Paid	Number of Receipt	March Settlement 1964	June Settlement 1964	Penalty	November Settlement 1964	Penalty	Collections to First Monday in January 1965	Penalty	Delinquent on First Monday in January 1965	Total Delinquent Tax and Penalty	Remarks
		Dollars										Dollars	Dollars	Dollars	Dollars	Dollars	Dollars	Dollars	Dollars	Dollars	Dollars	Dollars	Dollars	Dollars	Dollars		Dollars	Dollars	Dollars	Dollars	Dollars	Dollars	$ cts.	$ cts.		$ cts.		$ cts.	$ cts.	$ cts.	$ cts.	$ cts.	$ cts.	$ cts.	$ cts.		
1	Frank + Dolores Hoorenson	Lot Lot 2 less platted + less sold + less plat	23	43	25	20	117	yes	yes	R														60																							17742	13572
	" " "	Part of Lot 2						yes	no	R																																					"	"
2	Kenneth Willard + Agnes McCulley	400' x 900' of Lot Lot 2				83		no	no	R																																						13593
3																																																
4	Theodore ~~Tygard~~ Norgard	165' x 264' of Lot Lot 2 less platted				1		no	yes	J																																						13589
5																																																
6	Nelsh Olson	10 x 16 rds of Lot Lot 2 less platted				1		no	yes	R																																						13590
7																																																
8																																																
9	May Muehlbauer	1.5 acs. of Lot Lot 2				180		yes	no	R																																					17746	13721
10																																																
11																																																
12	Harvey + Virginia Hallett	Part of Lot Lot 2 (90' x 150')						no	yes	R			2078 Bldg from lines 2 + 10											754																							84.40 abated Vr 21672	
13																																																
14																																																
15	May + Marilyn Muehlbauer	Part of Lot Lot 2						yes	yes	R																																					17746	13721
16																																																
17																																																
18																																																
19																																																
20						29	83																																									

	Sold for Taxes	Valuations by School Districts as Equalized by Department of Taxation	Tax Including State Homestead	Special Taxes	Total Taxes	Paid	When Paid (Month Day Year)	Receipt	March Settlement 1964	June Settlement 1964	November Settlement 1964	Remarks
1		H 60	1398		1398	1 2nd HALF PAID 1st HALF PAID	OCT 2 1964 MAY 1 8 1964	11[illegible] 8[illegible]		64 29	64 29	17742 13572
2		H 444	11460		11460	2 2nd HALF PAID 1st HALF PAID	OCT 2 1964 MAY 1 8 1964	11[illegible] 8[illegible]				" "
3		619	15976	552	16528	3 PAID IN FULL	MAY 1 1964	8801		165 28		13593
4												
5		48	1118	42	1160	5 PAID IN FULL	MAY 1 1964	11045		11 60		13589
6												
7		108	2518	96	2614	7 PAID IN FULL	MAY 6 1964	8003		26 14		13590
8												
9												
10		H 738	15272		15272	10 2nd HALF PAID 1st HALF PAID	OCT 2 0 1964 MAY 2 2 1964	11403 10784		91 36	91 36	17746 13721
11												
12		abatement 3314 H 453 ~~754~~	11692 ~~11460~~	~~692~~	11692 ~~10768~~	12 PAID IN FULL	MAY 1 1964	8799		116 92		84.40 abated Vr 21672
13												
14												
15		H 30	774		774	15 2nd HALF PAID 1st HALF PAID	OCT 2 6 1964 MAY 2 9 1964	11403 10784		3 87	3 87	17746 13721
16												
17												
18												
19												
20		H 60 H 76 216	5034 65942 70976	13 62	72338					429 46	159 52	84.40 abated

BAILEY'S PRINT SHOPPE
PRINTING & OFFICE SUPPLIES
Sunrise Beach
PENGILLY · ISLAND · CENTRAL · POINT · PINE · SPRINGS
LITTLEY · PINE · POINT

Assessment Roll and Tax List of Real Property in the Town of Shingobee, Cass County, Minnesota, for Taxes for the Year 1963.

Form C—MILLER-DAYS CO./MINNEAPOLIS

* Indicate Type of Property: R-Residential, C-Commercial, I-Industrial, U-Utility, F-Farm, L-Lakeshore, T-Timber, M-Mineral

	IN WHOSE NAME ASSESSED	DESCRIPTION OF PROPERTY: SUBDIVISION	Sec. or Lot	Town or Blog.	Rng. or Block	Number of Acres of Land: Acres	Number of Acres of Land: 100ths	No. School District	Inst. Agri. Resd. Bus. Vrs. or No	Agri. or Resd. Bus. Vrs. or No	* Indicate Type of Property	TRUE AND FULL VALUATIONS: LAND Exclusive of Structures and Improvements	BUILDINGS and Other Structures	MACHINERY Permanently Attached to Real Estate	TOTAL True and Full Value	ASSESSED VALUATIONS: RURAL: Homestead Up to $4,000 20%	RURAL: Over $4,000 and Non-Homestead 33⅓%	ALL OTHER: Timber Land Class 5a 20%	ALL OTHER: Homestead Up to $4,000 25%	ALL OTHER: Over $4,000 and Non-Homestead 40%	ALL OTHER: MACHINERY Permanently Attached to Real Estate 33⅓%	Seasonal and Recreational Cabins 33⅓%	TOTAL ASSESSED VALUE	Total Assessed Value as Equalized by the Board of Review	FINAL EQUALIZED VALUE
						Acres	100ths					Dollars	Dollars	Dollars	Dollars	Dollars	Dollars	Dollars	Dollars	Dollars	Dollars	Dollars	Dollars	Dollars	Dollars
1	Ethel E. Peterson	S½ of Govt Lot 5	24	142	31	5	20	117	No	No	R														
2																									
3																									
4																									
5	U. S. of America (on behalf for Minn. Chippewa Tribe)	Govt. Lot 7																							
6																									
7																									
8																									
9																									
10																									
11																									
12																									
13																									
14																									
15																									
16																									
17																									
18																									
19																									
20																									
						5	20																		

	SOLD FOR TAXES	VALUATIONS BY SCHOOL DISTRICTS AS EQUALIZED BY DEPARTMENT OF TAXATION: District No. Rate Mills	District No. Rate Mills	District No. 117 Rate 25 Mills	District No. Rate Mills	District No. Rate Mills	District No. Rate Mills	Tax including State Homestead Mills	State Tax on Non-Homestead 8.95 Mills	SPECIAL TAXES	SPECIAL TAXES	TOTAL TAXES		PAID	WHEN PAID	Number of Receipt	March Settlement 1964	June Settlement 1964	Penalty	November Settlement 1964	Penalty	Collections to First Monday in January 1965	Penalty	Delinquent on First Monday in January 1965	Total Delinquent Tax and Penalty	REMARKS
		Dollars	Dollars	Dollars	Dollars	Dollars	Dollars	$ cts.	$ cts.	$ cts.	$ cts.	$ cts.			Month Day Year		$ cts.	$ cts.	$ cts.	$ cts.	$ cts.	$ cts.	$ cts.	$ cts.	$ cts.	
1			188					48 52	168			50 20	1	PAID IN FULL	MAY 29 1964	13210		50 20								13675
2													2													
3													3													
4													4													
5													5													
6													6													
7													7													
8													8													
9													9													
10													10													
11													11													
12													12													
13													13													
14													14													
15													15													
16													16													
17													17													
18													18													
19													19													
20													20													
			188					48 52	168			50 20						50 20								

BARLIN'S FIRST QUALITY LEDGER CARD PAPER
Sunrise Beach
BEAVER ISLAND CRUTTPAL POLDT
NWA SPRINGS
JITNEY
NO 3 FORM

Assessment Roll and Tax List of Real Property in the Town of Shingobee, Cass County, Minnesota, for Taxes for the Year 1963.

Form SO—MILLER-DAVIS CO., MINNEAPOLIS

* Indicate Type of Property: R-Residential, C-Commercial, I-Industrial, U-Utility, F-Farm, L-Lakeshore, T-Timber, M-Mineral

	In Whose Name Assessed	Description of Property: Subdivision	Sec. or Lot	Town or Blk.	Number of Acres of Land: Acres	100ths	No. School District	Indicate Homestead Yes or No	Apt. or Bus. Bldg. Yes or No	Indicate Type of Property*	True and Full Valuations: Land Exclusive of Structures and Improvements (Dollars)	Buildings and Other Structures (Dollars)	Machinery Permanently Attached to Real Estate (Dollars)	Total True and Full Value (Dollars)	Assessed Valuations: Rural: Homestead Up to $4,000 20% (Dollars)	Rural: Over $4,000 and Non-Homestead 33⅓% (Dollars)	All Other: Timber Land Class 3a 20% (Dollars)	All Other: Homestead Up to $4,000 25% (Dollars)	All Other: Over $4,000 and Non-Homestead 40% (Dollars)	All Other: Machinery Permanently Attached to Real Estate 33⅓% (Dollars)	Seasonal and Recreational Cabins 33⅓% (Dollars)	Total Assessed Value (Dollars)	Total Assessed Value as Equalized by the Board of Review (Dollars)	Final Equalized Value (Dollars)
1	Johan Edwin Nauticold & Maxwell Miller	N½ of Govt. Lot 2	23	142 21	25	25	117	No	Yes	C														
2		NW¼ of NE¼																						
3		SW¼ of NE¼																						
4		SE¼ of NE¼																						
5	Ethel L. Peterson	Govt. Lot 6			10	90		No	No	L														
6		NE¼ of NW¼																						
7		NW¼ of NW¼																						
8		SW¼ of NW¼																						
9		SE¼ of NW¼																						
10																								
11	Johan Edwin Nauticold & Maxwell Miller	Govt. Lot 3			16			No	No	L														
12		N½ of SW¼																						
13		SW¼ of SW¼																						
14	Earl Hinde	Govt. Lot 7			19	66		No	Yes	J														
15																								
16	State of Minnesota	NE¼ of SE¼																						
17	Orin J. Ranier	SE¼ of SE¼						Yes	Yes	J														
18	State of Minnesota	Govt. Lot 4			40																			
19	Orin J. Ranier	Lies north of Bagley Point			34	20		No	Yes	C														
		Govt. Lot 5																						
20	Elloyd L. & Marie B. Barnes	Lies north of Bagley Point & lies S. of Lot 5			5	80		No	No	L														
					151	77																		

	Sold for Taxes	Valuations by School Districts as Equalized by Department of Taxation: District No. 117 Rate 24 Mills	District No. 117 Rate 24 Mills	District No. 117 Rate 24 Mills	District No. 117 Rate 24 Mills	District No. ___ Rate ___ Mills	District No. ___ Rate ___ Mills	Tax including State Homestead ___ Mills	State Tax on Non-Homestead 4.95 Mills	Special Taxes	Special Taxes	Total Taxes	Paid	When Paid (Month Day Year)	Number of Receipt	March Settlement 1964	June Settlement 1964	Penalty	November Settlement 1964	Penalty	Collections to First Monday in January 1965	Penalty	Delinquent on First Monday in January 1965	Total Delinquent Tax and Penalty	Remarks
		Dollars	Dollars	Dollars	Dollars	Dollars	Dollars	$ cts.	$ cts.	$ cts.	$ cts.	$ cts.				$ cts.	$ cts.	$ cts.	$ cts.	$ cts.	$ cts.	$ cts.	$ cts.	$ cts.	
1					188			4852	168			5020	1	PAID IN FULL MAY 13 1964	10934		5020								13595
2													2												
3													3												
4													4												
5					75			1936	66			2002	5	PAID IN FULL MAY 29 1964	13210		2002								13675
6													6												
7													7												
8													8												
9													9												
10													10												
11					120			3098	108			3206	11	PAID IN FULL MAY 13 1964	10934		3206								13595
12													12												
13													13												
14			95					2214	84			2298	14	PAID IN FULL MAY 29 1964	13918		2298								13596
15													15												
16													16												
17			45					1048				1048	17	1st HALF PAID OCT 5 1964 / 1st HALF PAID MAY 29 1964	20961 / 13183		524		524					17748	13664
18													18												
19					5620 / 524			229496	472			234968	19	1st HALF PAID OCT 5 1964 / 1st HALF PAID MAY 29 1964	20961 / 13882		11734		11734					17748 / 137264	13664
20	SOLD FOR TAXES		45 / 95 / 140		101 / 362 / 5620 / 524 / 10130 / 1108 / 3958 / 1575	8262 / 407		2606 / 35488 / 38750	90 / 958			36438	20	1st HALF PAID OCT 5 1964	18185		3487		1366	95			13 48		

Assessment Roll and Tax List of Real Property in the Town of Shingobee, Cass County, Minnesota, for Taxes for the Year 1963.

Form 1G—BURGESS-DAVIS CO. MINNEAPOLIS

* Indicate Type of Property: R-Residential, C-Commercial, I-Industrial, U-Utility, F-Farm, L-Lakeshore, T-Timber, M-Mineral

	In Whose Name Assessed		Description of Property: Subdivision	Sec. or Lot	Town or Block	Rng.	Number of Acres of Land: Acres	100ths	No. School District	Individual Homestead Yes or No	Agricultural Homestead Yes or No	Seasonal Residential Yes or No	Type of Property	True and Full Valuations: Land Exclusive of Structures and Improvements	Buildings and Other Structures	Machinery Permanently Attached to Real Estate	Total True and Full Value	Assessed Valuations: Rural: Homestead Up to $1,000 20%	Over $1,000 and Non-Homestead 33⅓%	All Other: Timber Land Class 3a 20%	Homestead Up to $4,000 25%	Over $4,000 and Non-Homestead 40%	Machinery Permanently Attached to Real Estate 33⅓%	Seasonal and Recreational Cabins 33⅓%	Total Assessed Value	Total Assessed Value as Equalized by the Board of Review	Final Equalized Value	Remarks
														Dollars	Dollars	Dollars	Dollars	Dollars	Dollars	Dollars	Dollars	Dollars	Dollars	Dollars	Dollars	Dollars	Dollars	Dollars	
	Charles K. + Beulah O. Taylor	1	Part of Govt Lot 4 all exc. portion lying w. of w. line of land conveyed to Minn. Dak. & Pacific Lines Co. in Doc. 27, part of Lot 4	26	142	26	170		117	yes	no	C																	13577
	Julius G. + Missouri A. Johnson	2	Lot 14 "Sunset Point"				2.70			yes	no	R																	13595
		3																											
	Henry W. + Amelia Fischer	4	Part of Govt Lot 1 E. of Hy				.50			yes	no	R																	13599
	Anton + Ellen Goetring	5	Part of Govt Lot 3				10			yes	no	R																	13603
	Arrow Motel Co.	6	Approx. 100' x 300' of Govt Lot 3 lying between Hy. & Lake							no	no	G																	13600
	Herman Fischer	7	Govt Lot 3 E. of part sold							no	no	J																	13601
	Harlan C. + Irene E. Geave	8	115' of Govt Lot 4							yes	no	R																	13602
	Robert Jr. + Goldie A. Rucker	9	Part of Govt Lot 4 A tract bn. S. 150' along W.							yes	no	R																	13603
	Richard J. + Katherine E. Heinlen	10	Lots 1 & 3 of Govt Lot 4 less Lot 4 & 150' x 150' by chance Lot 4 & land							yes	no	R																	13604
	Harlan C. + Irene E. Geave	11	Lot 1 of Govt Lot 4 thence S. 200' x W. on E. of Govt Lot 4				1			yes	no	R																	13602
	Julius O. + Minnie A. Hanson	12	The W½ of SW¼ E. less Hy. all exc. portion lying W. of Hy. & W. of line drawn from center of Hy. to Lake Shore Lot 10 Minnehaha Addn				.58			yes	no	J																	13598
	Floyd + Lucia H. Ritzke	13					20			yes	no	R																	13316
		14																											
	Herman Fischer	15	Lot 3 of Lot 4 less sold & less Rd.				41.45			no	yes	J																	13601
	S. J. Sawyer	16	Lot 2 E. of Hy. & S. of line of Lot 1 & E. of Hy. & NE¼ of SE¼ of Sec. 26 less sold & Hy.				12			no	½	L																	
	Eli W. + Hattie Krienke	17	Lot 2 W. of Hy. less Rd.				36.80			yes	no	R																	13605
	Fred + Pearl Christian	18	Part of Govt Lot 1 (Beach)				1			no	no	J																	13606
	Ernest + Hattie J. Krienke	19	Govt Lot 1 W. of Hy. less Beach & less "A" & "B" & S. 778' of Govt Lot 4 lying				30			yes	no	R																	13605
	Clarence + Betty Fischer	20	Yellow Bay "A" & "B" & W. 1 Acre Rd.							yes	no	R																	13607
							261.15																						

(Cont. next page)

Valuations by School Districts as Equalized by Department of Taxation: District No. 117 Rate 21 Mills; District No. 119 Rate 33 Mills; District No. 117 Rate 21 Mills; District No. 119 Rate 33 Mills; District No. ___ Rate ___ Mills; District No. ___ Rate ___ Mills

	Sold for Taxes	Dollars	Dollars	Dollars	Dollars	Dollars	Dollars	Tax including State Homestead $ cts.	State Tax on Non-Homestead 9.5 & 8.5 Mills $ cts.	Special Taxes $ cts.	Special Taxes $ cts.	Total Taxes $ cts.	Paid	When Paid (Month Day Year)	Number of Receipt	March Settlement 1964 $ cts.	June Settlement 1964 $ cts.	Penalty $ cts.	November Settlement 1964 $ cts.	Penalty $ cts.	Collections to First Monday in January 1965 $ cts.	Penalty $ cts.	Delinquent on First Monday in January 1965 $ cts.	Total Delinquent Tax and Penalty $ cts.	Remarks
1				4 369				95.24				95.24	PAID IN FU	MAY 19 1964	11325		95.24								
2				4 447				115.36				115.36	PAID IN FU	MAY 29 1964	15654		115.36								
3																									
4				4 280				72.26				72.26	PAID IN FULL	MAY 6 1964	9177		72.26								
2nd													HALF PAID	DEC 7 1964	21470										
5				4 216				55.74				55.74	1st HALF PAID	MAY 1 8 1964	11196		27.87½				27.87½	1.23		17.73	
													2nd HALF PAID	OCT 2 1 1964	17175										
6				1437				363.14	12.56			375.70	1st HALF PAID	MAY 2 8 1964	15700		187.85		187.85					17.74	13600
7				17				4.38	.16			4.54	PAID IN FULL	MAY 1 1964	9004		4.54								13601
													2nd HALF PAID	OCT 2 2 1964	19137										
8				4 426				109.94				109.94	1st HALF PAID	MAY 2 9 1964	15700		54.97		54.97					17.74	13602
9				4 525				136.28				136.28	PAID IN FU	MAY 2 5 1964	11655		136.28								13603
10				4 423				104.18				104.18	PAID IN FU	MAY 2 9 1964	15655		104.18								13604
													2nd HALF PAID	OCT 2 2 1964	19137										
11				38				9.80	.34			10.14	1st HALF PAID	MAY 2 9 1964	15700		5.07		5.07					17.74	13602 on in
12		4	65					12.82				12.82	PAID IN FU	MAY 2 9 1964	15649		12.82								13598
													2nd HALF PAID	OCT 2 7 1964	19863										
13				4 90				23.22				23.22	1st HALF PAID	MAY 7 1964	9041		11.61		11.61					17.63	13316
14																									
15																									
15		20						4.66	.18			4.84	PAID IN FULL	MAY 4 1964	9004		4.84								13601
16	SOLD FOR TAXES	185						31.46	1.20			32.66									32.66				Sawyer Lot 2
16													2nd HALF PAID	OCT 3 0 1964	24304										
17				4 36				.930				.930	1st HALF PAID	MAY 2 9 1964	13310		4.65		4.65					17.50	13605
18				15				3.88	.14			4.02	PAID IN FULL	MAY 1 3 1964	10976		4.02								13606
													2nd HALF PAID	OCT 3 0 1964	24364										
19				4 618				133.70				133.70	1st HALF PAID	MAY 2 9 1964	13310		66.85		66.85					17.85	13605
													2nd HALF PAID	AUG 2 7 1964	17753										
20				4 591				100.92				100.92	1st HALF PAID	MAY 4 1964	9005		50.46		50.46						13607
		4	55	4 5,779 = 3779				4894									2443.87		3814		5781		30.66		
			155	4 7,557 = 1557				1342.54	14.68			1405.86													
			210	5201.5411				1391.28																	

Assessment Roll and Tax List of Real Property in the Town of Shingobee, Cass County, Minnesota, for Taxes for the Year 1963.

Form 5 Cumulative-Davis Co. Minneapolis

* Indicate Type of Property: R-Residential, C-Commercial, I-Industrial, U-Utility, F-Farm, L-Lakeshore, T-Timber, M-Mineral

	IN WHOSE NAME ASSESSED	DESCRIPTION OF PROPERTY: SUBDIVISION	Sec. or Lot	Town or Blk.	Rng.	Number of Acres of Land: Acres	100ths	No. School District	Indl. Home-stead Yes or No	Agri. or Resa. Resy. Yes or No	Indl. Type of Property	TRUE AND FULL VALUATIONS: LAND Exclusive of Structures and Improvements	BUILDINGS and Other Structures	MACHINERY Permanently Attached to Real Estate	TOTAL True and Full Value	ASSESSED VALUATIONS: RURAL: Homestead Up to $4,000 20%	RURAL: Over $4,000 and Non-Homestead 33⅓%	ALL OTHER: Timber Land Class 3a 20%	ALL OTHER: Homestead Up to $4,000 25%	ALL OTHER: Over $4,000 and Non-Homestead 40%	ALL OTHER: MACHINERY Permanently Attached to Real Estate 33⅓%	Seasonal and Recreational Cabins 33⅓%	TOTAL ASSESSED VALUE	Total Assessed Value as Equalized by the Board of Review	FINAL EQUALIZED VALUE
												Dollars	Dollars	Dollars	Dollars	Dollars	Dollars	Dollars	Dollars	Dollars	Dollars	Dollars	Dollars	Dollars	Dollars
1	Harold Fisher et al ~~State of Minnesota~~	That part of Govt Lot 1 lying E. of N.P. Ry.	26	142	31			117	no	no	L														
2	~~Alfred Imbertson~~ ~~et al~~	Part of Govt Lot 1 Sub Lot 1 Block 1	26						~~no~~	~~no~~	~~L~~	Reassessed 7-23-64				Warf Rec. # 15091		1963 Tax paid on that receipt							
3	Fred + Pearl Christian	2.20 Acs. of Govt Lot 2				2	20		no	no	C														
4	" "	2.80 Acs. of Govt Lot 1				2	80		no	no	C														
5	Henry John + Gladys Ella La Munyan	That part of Govt Lot 1 lying N.E. of Hy 64							no	no	C														
6	Velma A. Humphrey	Part of Govt Lot 4 lying N.E. of Hy							no	no	I														
7	N. E. Barton	Part of Govt Lot 4							no	no	I														
8	William + Anna Elliott	" " " " 3							yes	no	R														
9	Harold R. + Lilian R. Mankenberg	" " " " 3							no	no	L														
10	Robert E. + Agnes Seley	" " " " 3							yes	no	C														
11	William + Anna R. Elliott	Part of Govt Lot 3							yes	no	R														
12																									
13	Cecil W. + Katherine M. Lawson	Part of Govt Lot 3							yes	no	L														
14																									
15	Henry + Gladys La Munyan	Part of Govt Lot 4							yes	no	L														
16	" " " " 3								no	no	L														
17																									
18	Monroe S. + Mary L. Sera	Part of Govt Lot 3							yes	no	L														
19	Richard J. + Michael J. Skumavc	" " " 3							no	?	L														
20																									

	SOLD FOR TAXES	VALUATIONS BY SCHOOL DISTRICTS AS EQUALIZED BY DEPARTMENT OF TAXATION: District No. Rate — Mills	Dollars	District No. Rate — Mills	Dollars	District No. Rate — Mills	Dollars	District No. Rate — Mills	Dollars	Tax Including State Homestead — Mills	State Tax on Non-Homestead 8.95 Mills	SPECIAL TAXES	SPECIAL TAXES	TOTAL TAXES		PAID	WHEN PAID Month Day Year	Number of Receipt	March Settlement 1964	June Settlement 1964	Penalty	November Settlement 1964	Penalty	Collections to First Monday in January 1965	Penalty	Delinquent on First Monday in January 1965	Penalty	Total Delinquent Tax and Penalty	REMARKS
1				51						1216	46			1262	1	PAID IN FULL	MAY 29 1964	12373		1262									13608
2	Value out - Ref. 9/22/63														2														
3				75						1926	66			2002	3	PAID IN FULL	MAY 13 1964			2002									13606
4				735						18970	656			19626	4	PAID IN FULL	MAY 13 1964			19626									"
5				4652											5	2nd HALF PAID	AUG 2 1964	17194											
				462						23596	412			24002		1st HALF PAID	MAY 29 1964	10781		12001									13619
6				20						516	18			534	6	2nd HALF PAID	OCT 28 1964	17397											
																1st HALF PAID	MAY 2 1964	10519		267		267						17637	13610
7		175								4080	156			4236	7	PAID IN FULL	MAY 6 1964	11744		4236									13611
8				15						388				388	8	2nd HALF PAID	MAY 20 1964	10455											
																1st HALF PAID	MAY 20 1964	11533		194		194						17755	13612
9				60						1548	54			1602	9	PAID IN FULL	JUN 15 1964			1602									13613
				221							4.17					Part Paid	2nd Half 37.11	32323											2nd Half 3212
10				1035						23494	424			23918	10	Part Paid	1st Half 1035	13922		111 39								17751	1st Half 13213
																2nd HALF PAID	OCT 27 1964	10455											
11				185						4774				4774	11	1st HALF PAID	MAY 26 1964	10528		2387		2387						17768	13612
12															12														
																2nd HALF PAID	SEP 30 1964	18678											
13				698						18040				18040	13	1st HALF PAID	MAY 29 1964	10766		9020		9020						17757	13624
14															14														
																2nd HALF PAID	AUG 3 1964	17194											
15				15						388				388	15	1st HALF PAID	MAY 29 1964	10781		194		194							13619
16				60						1548	54			1602	16	1st HALF PAID	MAY 29 1964			801		801							"
17															17														
18				241						6220				6220	18	PAID IN FULL	MAY 18 1964	11170		6220									13615
19		315								7342	280			7622	19	PAID IN FULL	MAY 1 1964	5880		7622									13616
20															20														
				15315	1800					11422																			
		490		3968	2984					111228	2616			125816								37605							
				4327	4514					123150																			

BALL'S FIRST ADD'N TO ASSESSOR'S CLARK BEACH
Sunrise Beach SHINGOBEE ISLAND CRIPPLE POINT NORA SPRINGS
SUTLIFF'S 1ST ADD'N

Assessment Roll and Tax List of Real Property in the Town of Shingobee, Cass County, Minnesota, for Taxes for the Year 1963.

Form 5C—BILLE-BRAUER, MINNEAPOLIS

* Indicate Type of Property: R-Residential, C-Commercial, I-Industrial, U-Utility, F-Farm, L-Lakeshore, T-Timber, M-Mineral

	In Whose Name Assessed	Description of Property: Subdivision	Sec. or Lot	Town or Blk.	Rng.	Number of Acres of Land: Acres	100ths	No. School District	Indicate Homestead Yes or No	Agri. or Hmstd. Res. Yes or No	* Indicate Type of Property	True and Full Validations: Land Exclusive of Structures and Improvements	Buildings and Other Structures	Machinery Permanently Attached to Real Estate	Total True and Full Value	Assessed Valuations: Rural: Homestead Up to $4,000 20%	Over $4,000 and Non-Homestead 33⅓%	All Other: Timber Land Class 3a 20%	Homestead Up to $4,000 25%	Over $4,000 and Non-Homestead 40%	Machinery Permanently Attached to Real Estate 33⅓%	Seasonal and Recreational Cabins 33⅓%	Total Assessed Value	Total Assessed Value as Equalized by the Board of Review	Final Equalized Value
												Dollars	Dollars	Dollars	Dollars	Dollars	Dollars	Dollars	Dollars	Dollars	Dollars	Dollars	Dollars	Dollars	Dollars
1	U. S. of America	NE¼ of NE¼	29	142	31			117																	
2		NW¼ of NE¼																							
3		SW¼ of NE¼																							
4	Village of Walker	SE¼ of NE¼																							
5																									
6	Casper E. + Ruby A. Krausch	Part of Government Lot 1 less sold							720	720	R						75								
7	~~Helen Davis + Kathleen Blackmon + Margaret Black~~	2.5 rds of " " 4 W. of R.R.				3.45			920	720	R						474								
8	Gerald E. + Dorothy A. Hall	1.5 rds of " " 4 E. of Rd.				3.45			920	720	J						30								
9	Phillip A. + Dorothy Katherine Jewell	Part of " " 1							120	720	J						20								
10	Robert W. + Charlotte J. Pauly	" " " 1							920	720	R						258								
11	R. E. + E. W. Stanley	Part of Govt Lot 1 E. 208.4 ft of Govt Lots 4+5 less 3 ac.							920	720	R						451								
12	Gerald E. + Dorothy A. Hall	200.4 ft of Govt Lots 4+5 E. of Jewell Rd. + less 4.5 ac.				17			920	720	R						840 1406								
13	~~Margaret Black, Helen Davis + Kathleen Blackmon~~	200' x 50' W. of Road of Govt Lot 5				2.55			920	720	R						12								
14	Minn. Power + Light Co.					45			720	720	U						7198								
15	Village of Walker	NE¼ of SE¼																							
16	Carl + Nina Stadland	Govt Lot 7 less 3.480'				36.00			920	720	J														
17	" " "	" " " 6 " 1.200				13.75			920	720	L						426 1406								
18	~~Helen Davis, Kathleen Blackmon + Margaret Black~~	SE¼ of SW¼ less E. 20 rds							920	720	J						57								
19	Carl E. + Nina Stadland	3.480' of Govt Lot 7							920	720	R						800 74								
20	Gerald A. + Elaine M. Rude + Lyle Michael J. + Janice C. Stadland + Robert	1.2 acres of " " 6							720	720	L						50								
																	109								
																	12209	10209							
																	13463	13572							

Cass County, Minnesota, for Taxes for the Year 1963.

	Sold for Taxes	Valuations by School Districts as Equalized by Department of Taxation: District No. 117 Rate 22.5 Mills	District No. 116 Rate 22.5 Mills	District No. 117 Rate 22.5 Mills	District No. 118 Rate 22.5 Mills	District No. 119 Rate 22.5 Mills	District No. 120 Rate 22.5 Mills	Tax Including State Homestead Mills	State Tax on Non-Homestead 8.25 Mills	Special Taxes	Special Taxes	Total Taxes	Paid	When Paid	Number of Receipt	March Settlement 1964	June Settlement 1964	Penalty	November Settlement 1964	Penalty	Collections to 1st Monday in January 1965	Urenalty	Delinquent on First Monday in January 1965	Total Delinquent Tax and Penalty	Remarks
		Dollars	Dollars	Dollars	Dollars	Dollars	Dollars	$ cts.	$ cts.	$ cts.	$ cts.	$ cts.		Month Day Year		$ cts.	$ cts.	$ cts.	$ cts.	$ cts.	$ cts.	$ cts.	$ cts.	$ cts.	
1																									
2																									
3																									
4																									
5																									
6								1736	66			2002	2nd HALF PAID	OCT 2 0 1964	8477				1001					17762	13617
7								12224				12224	1st HALF PAID	MAY 2 5 1964	11699		10 01								13618
8								774				774	PAID IN FU	MAY 1 1964	7663		774								13619
9								516	18			534	PAID IN FULL	MAY 2 0 1964	3623				534	4.19					13620
10	SOLD FOR TAXES							6658				6658	IN FULL PAID	OCT 3 0 1964	20273										
													2nd HALF PAID	OCT 2 0 1964	19714										
													1st HALF PAID	MAY 2 0 1964	13559		33 09		3329					17756	13621
													2nd HALF PAID	OCT 2 0 1964	19554										
11								11640				11640	1st HALF PAID	MAY 2 1 1964	11514		58 20		5820					17760	13622
12								56934	1254			58188	PAID IN FULL	MAY 2 9 1964	13623		58188								13619
13								388				388	PAID IN FU	MAY 1 1964	7663		388								13618
									3293				2nd HALF PAID	OCT 3 0 1964	20274										HPL
14								185774	6420			192194	1st HALF PAID	MAY 2 9 1964	16667		96097		96097					17758	13623
15																									
													2nd HALF PAID	AUG 1 0 1964											
16		521						1212				1212	1st HALF PAID	MAY 6 1964	11771		606		606						13624
													2nd HALF PAID	AUG 1 0 1964	11772										
17								47282	1254			48536	1st HALF PAID	MAY 2 1 1964			24268		24268						
18		57						1328				1328	PAID IN FULL	MAY 1 1964	7663		1328								13618
19								22558	66			22624	PAID IN FU	MAY 1 1964	8261		22624								13625
20		109						774	26			800	PAID IN FULL	MAY 1 8 1964	1220		800								13626
								25540																	
								34746	9104			35912							13165						
								35008																	

Assessment Roll and Tax List of Real Property in the Town of Shingobee

Form 3C MILLER-DAVIS CO., MINNEAPOLIS

• *Indicate Type of Property: R-Residential, C-Commercial, I-Industrial, U-Utility, F-Farm, L-Lakeshore, T-Timber, M-Mineral*

Cass County, Minnesota, for Taxes for the Year 1963.

	In Whose Name Assessed	Description of Property: Subdivision	Sec. or Lot	Town or Block	Rng.	Number of Acres of Land: Acres	100ths	No. School District	Indicate Homestead Yes No	Agr. Lands Yes No	Indicate Type of Property	True and Full Valuations: Land Exclusive of Structures and Improvements	Buildings and Other Structures	Machinery Permanently Attached to Real Estate	Total True and Full Value	Assessed Valuations: Rural: Homestead Up to $1,000 20%	Rural: Over $4,000 and Non-Homestead 33⅓%	All Other: Timber Land Class 3a 20%	All Other: Homestead Up to $4,000 25%	All Other: Over $4,000 and Non-Homestead 40%	All Other: Machinery Permanently Attached to Real Estate 33⅓%	All Other: Seasonal and Recreational Cabins 33⅓%	Total Assessed Value	Total Assessed Value as Equalized by the Board of Review	Final Equalized Value	Sold for Taxes	Valuations by School Districts as Equalized by Department of Taxation: District No. Rate Mills	District No. Rate Mills	District No. Rate Mills	District No. Rate Mills	Tax Including State Homestead Mills	State Tax on Non-Homestead 8.92 Mills	Special Taxes	Special Taxes	Total Taxes	Paid	When Paid	Number of Receipt	March Settlement 1964	June Settlement 1964	Penalty	November Settlement 1964	Penalty	Collections to First Monday in January 1965	Penalty	Delinquent on First Monday in January 1965	Total Delinquent Tax and Penalty	Remarks
												Dollars	Dollars	Dollars	Dollars	Dollars	Dollars	Dollars	Dollars	Dollars	Dollars	Dollars	Dollars	Dollars	Dollars							$ cts.	$ cts.	$ cts.		Month Day Year		$ cts.	$ cts.	$ cts.	$ cts.	$ cts.	$ cts.	$ cts.	$ cts.	$ cts.	
1				27	142-1		119																																										
2																																																	
3																																																	
4																																																	
5																																																	
6	Helen Lavin, Bertha Steckman & Margaret Trail	All of Sect Lot 5 exept 20 rd on the of Sect Lot 4 exept E 40 rds low wtd				31	50		70	40	R																																						13618
7																																																	
8																																																	
9																																																	
10																																																	
11																																																	
12	Paul D. Jewell	217' x 200' of Sect Lot 1				1			70	70	R																																						13627
13	Philip J. Sr. + Doreth A. Jewell	& 146.22' x E 314.56' x N 248.81' x S 74.5' x W 103.15' of Sect Lot 1				1			70	70	R																																						13620
14	John C. + Ellen M. Jewell	71.65' of Sect Lot 1 Lying W of Sect 2 of Sect				1			70	70	R																																						13217
15	Maurice M. + Ruth M. Halene	Part of Sect Lots 4 + 5							70	70	F																																						13628
16	Clifford S. + Eleanor K. Jackson	Part of Sect Lot 4 (200' M Lake)							40	70	R																																					17757	13629
17	Carl E. + Irma Stradland	8 Acs. " " 5				97	97		70	70	F																																						13625
18	Ray + Martha Wicklen	.14 Acs. " " 4							40	70	R																																						
19	Marvin E. + Ernest E. Van Wicklen	Part of Sect Lot 4 S. 175.4 x 56' " " " " 4 + 5							70	70	F												H 375																									13630
20									40	70	F																																						
						35	47																																										
1																																																	
2																																																	
3																																																	
4																																																	
5																																																	
6												41																				956	36			992	PAID IN FULL	MAY 1 1964	2263		992								13618
7																																																	
8																																																	
9																																																	
10																																																	
11																																																	
12													140																			3614	124			3738	PAID IN FULL	JAN 10 1964	33	3738										13627
13													30																			774	26			800	PAID IN FULL	OCT 30 1964	20372				800							13620
14													90																			2322	80			2402	PAID IN FULL	MAY 18 1964	11219		2402									13217
15													741																			19124	660			19784	PAID IN FULL	MAY 29 1964	15759		19784									13628
16														H 800																		28958	288			29246	1st HALF PAID	OCT 7 1964	20774										17757	13629
														3221																							2nd HALF PAID	MAY 29 1964	15767		14623		14623							
17													30																			774	26			800	PAID IN FULL	MAY 19 1964	8261		800									13625
																																					2nd HALF PAID	OCT 30 1964	22549											
18														H 375																		9678				9678	1st HALF PAID	APR 2 1964	7154		4839		4839						17761	13630
																																					2nd HALF PAID	OCT 1 1964	20924											
19														H 405																		10452				10452	1st HALF PAID	MAY 29 1964	13307		5226		5226						17759	13631
																																					2nd HALF PAID													
20																																																	
														H 1580	1580																	456																		
												41		1425	1394																	75696	12440			77842				37738	41864		25488							
														2793	2971																	76652																		

Assessment Roll and Tax List of Real Property in the Town of Hinsdale

Cass County, Minnesota, for Taxes for the Year 1963.

Form 5-G—GILLESPIE BROS., MINNEAPOLIS

* Indicate Type of Property: R-Residential, C-Commercial, I-Industrial, U-Utility, F-Farm, L-Lakeshore, T-Timber, M-Mineral

	In Whose Name Assessed	Description of Property: Subdivision	Sec. or Lot	Town or Block	Rng	Number of Acres of Land: Acres	100ths	No. School District	Indicate Homestead Yes or No	Agricultural Homestead Yes or No	* Indicate Type of Property	True and Full Valuations: Land Exclusive of Structures and Improvements	Buildings and Other Structures	Machinery Permanently Attached to Real Estate	Total True and Full Value	Assessed Valuations: Rural: Homestead Up to $4,000 20%	Over $4,000 and Non-Homestead 33⅓%	All Other: Timber Land Class 5a 20%	Homestead Up to $4,000 25%	Over $4,000 and Non-Homestead 40%	Machinery Permanently Attached to Real Estate 33⅓%	Seasonal and Recreational Cabins 33⅓%	Total Assessed Value	Total Assessed Value as Equalized by the Board of Review	Final Equalized Value	Remarks
												Dollars	Dollars	Dollars	Dollars	Dollars	Dollars	Dollars	Dollars	Dollars	Dollars	Dollars	Dollars	Dollars	Dollars	
1	Mathilda J. Thomas	S½ of NE¼ of NE¼ less part S. of Center line of hwy & lies S. of Lake Shell	28	144	31	7	65	119	No	No	R															
2	Henry H. + Dorothy R. Hagen	NW¼ of NE¼ less 4 ac. less 4 ac. beginning 200 ft.				25	38		yes	No	J															
3	Cecilia Wallace	SW¼ of NE¼ & W. of Lake Rd.				16	62		no	yes	J															
4	Louis + Ida Nordtvedt	Govt Lot 1 less Rd. & less 56'				24	40		yes	No	R															
5	Henry H. + Dorothy Pearl Hagen	NE¼ of NE¼ less part N. of SW R.R. - less Hwy.				14	55		no	No	R															
	" "																									
6	"	Part of NE¼ of NW¼					50		no	No	R															
	U. S. of America																									
7		NW¼ of NW¼																								
8	Richard J. Hayden	SW¼ of NW¼ less part S. of hwy & less W. 1-5' + less sold				20	72		yes	yes	R		1100	Added Key 18								W 264				
9	Curtis + Mildred Wetzell	All S. of S. Rd. + less 4 ac.				8	54		yes	yes	R															
10	Duane R. + Leola Fisher	SE¼ of NW¼ All N. of Rd. W. 225'				7	75		yes	No	R															
	U. S. of America																									
12		NE¼ of SW¼																								
13	James Jr. + Carol Broth	NW¼ of SW¼ S. of Center Line & Rd. S. of 504				23	71		yes	No	R															
14	Raymond E. + Earl M. Stanley	SW¼ of SW¼				26	82		yes	yes	R															
	U. S. of America	SE¼ of SW¼																								
15	James Jr. + Carol Broth	Strip part SW¼ of NW¼ S. of Hwy				1	50		yes	yes	J															
16	William J. Irvins	Part of SW¼ of NW¼ E. 2 rods of W. 10 rods				4			yes	No	R															
17	Virgil A. + Ruth H. Millard	NE¼ of NE¼ Lying N. of Center line of hwy. & E. of							yes	No	R															
18	John Day	Part of NE¼ of NE¼ S. of Center line of hwy.				7	70		no	No	R															
19	Henry H. + Dorothy Pearl Hagen	Strip part of W½ of NE¼ of NE¼ & all N. of Center line of hwy							yes	yes	R															
20	Robert J. + Douglas	NW¼ of SW¼				1	50		yes	yes	J															
		(Continued)				200	48																			

	Sold for Taxes	Valuations by School Districts as Equalized by Department of Taxation: District No. 119 Rate 23 Mills	District No. Rate Mills	District No. 117 Rate 23 Mills	District No. Rate Mills	District No. Rate Mills	Tax Including State Homestead ___ Mills	State Tax on Non-Homestead 8.42 Mills	Special Taxes	Special Taxes	Total Taxes	Paid	When Paid (Month Day Year)	Number of Receipt	March Settlement 1964	June Settlement 1964	Penalty	November Settlement 1964	Penalty	Collections to First Monday in January 1965	Penalty	Delinquent on First Monday in January 1965	Total Delinquent Tax and Penalty	Remarks
		Dollars	Dollars	Dollars	Dollars	Dollars	$ cts.	$ cts.	$ cts.	$ cts.	$ cts.				$ cts.	$ cts.	$ cts.	$ cts.	$ cts.	$ cts.	$ cts.	$ cts.	$ cts.	
1				90			18 60	62			18 60	1	PAID IN FULL MAY 5 1964	19051		18 60								13287
2				29			7 48				7 48	2	PAID IN FULL MAY 13 1964	19833		7 48								13632
3	SOLD FOR TAXES	50					11 66	44			12 10	3	PAID IN FULL MAY 29 1964	12176		12 10								Assess Old 17875
4				402			103 76				103 76	4	PAID IN FULL MAY 19 1964	10046		103 76								13633
5				101			26 06	90			26 96	5	PAID IN FULL MAY 13 1964	19855		26 96								13632
6				5			1 20	04			1 24	6	PAID IN FULL MAY 13 1964	19849		1 24								"
7												7												
8		264					61 54				61 54	8	1st HALF PAID SEP 24 1964 1st HALF PAID MAY 6 1964	17931 7144		30 77 30 77		30 77 30 77					17767	13634
9	SOLD FOR TAXES	315					73 42				73 42	9	2nd HALF PAID OCT 31 1964 1st HALF PAID MAY 6 1964	20380 7946		36 71 36 71		36 71 36 71					17766	13635 " "
10				358			92 40				92 40	10	PAID IN FULL MAY 1 1964	8795		92 40								13214
11																								
12				181			46 70				46 70	12	PAID IN FULL APR 30 1964	8731		46 70								13636
13		57					13 28				13 28	13	2nd HALF PAID OCT 21 1964 1st HALF PAID	19165 12296		6 64		6 64					17763	17704
14												14												
15		10					2 34				2 34	15	PAID IN FULL APR 30 1964	8731		2 34								13636
16				312			80 52				80 52	16	PAID IN FULL MAY 27 1964 Part Paid MAY 6 1964 2nd HALF PAID OCT 30 1964	19837 7773 20357		40 52 40 00		40 00						13637
17				210			54 20				54 20	17	2nd HALF PAID MAY 1 1964 1st HALF PAID MAY 1 1964	7176		27 10 27 10		27 10					17770	13638 " "
18				240			61 94				61 94	18	PAID IN FULL MAY 1 1964	9802		61 94								13639
19		348					81 12				81 12	19	PAID IN FULL MAY 13 1964 2nd HALF PAID SEP 24 1964	19851 17933		81 12								13632
20		6					1 40				1 40	20	1st HALF PAID MAY 6 1964	7144		70		70					17767	13634
		1000		1732	2232		244 76																	
		32		1700	24		47 42	2 60																
		1056		1903	2063		197 18				739 18					537 86		141 92						

Assessment Roll and Tax List of Real Property in the Town of Shingobee

Form 4C—MILLER-DAVIS CO., MINNEAPOLIS

* Indicate Type of Property: R-Residential, C-Commercial, I-Industrial, U-Utility, F-Farm, L-Lakeshore, T-Timber, M-Mineral

	In Whose Name Assessed		Description of Property: Subdivision	Sec. or Lot	Town or Block	Rng.	Number of Acres: Acres	Number of Acres: 100ths	No. School District	Indicate Homestead Yes or No	Agri. Homestead Yes or No	Indicate Type of Property	True and Full Valuations: Land Exclusive of Structures and Improvements	Buildings and Other Structures	Machinery Permanently Attached to Real Estate	Total True and Full Value	Assessed Valuations: Rural: Homestead Up to $4,000 20%	Rural: Over $4,000 and Non-Homestead 33⅓%	All Other: Timber Land Class 3a 20%	All Other: Homestead Up to $4,000 25%	All Other: Over $4,000 and Non-Homestead 40%	All Other: Machinery Permanently Attached to Real Estate 33⅓%	Seasonal and Recreational Cabins 33⅓%	Total Assessed Value	Total Assessed Value Equalized by the Board of Review	Final Equalized Value
													Dollars	Dollars	Dollars	Dollars	Dollars	Dollars	Dollars	Dollars	Dollars	Dollars	Dollars	Dollars	Dollars	Dollars
1	Frank + Lilly Stuff	1	1/2 ac of SW¼ of NE¼	28	142	31		50	119	yes	no	R														
2	L.W. Orton + Mae Orton	2	1½ ac of NW¼ of NE¼					150		yes	yes	J														
	~~Elizabeth Orton~~	3	7.46 ac of SW¼ of NE¼ less sold					7 82		yes	no	R														
		4																								
	Roy + Agnes Miles	5	1½ ac of NW¼ of SW¼ lying S. of Sibley Twp. Rd.					150		yes	no	R														
	Nancy Jacobson	6	Part of NW¼ of NE¼ SW¼ of NE¼					3 45		yes	no	R														
	Henry H. + Dorothy Bark Hagen	7	W. 50' of Govt Lot 1							yes	no	R														
	Stanley M. + Verna Olson	8	Part of SW¼ of NW¼																							
	Edwin J. + Inger Moore	9	Part of SE¼ of NW¼ S. of Rd.					9		yes	no	R														
		10																								
	H. + Mary Surdick	11	W. 50' x 75, 200' x 75' Part of SE¼ of NW¼ lying N. of Hy					1		yes	no	R														
	Fanny H. Surdick	12	150' x 135' of NE¼ of NW¼					1		yes	no	J														
		13																								
	Christa + Ruby H. Spilard	14	W 100' of E½ of NE¼ of NE¼ N. of Rd.							yes	no	R														
	A. + Tarnum	15	Govt Lot 2 less Hy					13 35		no	no	R														
	" "	16	" " " 3					16 53		no	no	L														
	Cora M. Dickinson	17	1½ of NW¼ of SE¼					12 16		no	yes	J														
	A. + Olivia	18	1½ of NW¼ of SE¼					12 15		no	yes	J														
	Will Jr. + Gertrude A. Potter	19	W. 125' of that part of NW¼ of SW¼ N. of Rd.							no	no	R														
	LeRoy Est + Ward M. Drewsman	20	Part of SW¼ of NW¼					19 95																		

	Sold for Taxes	Valuations by School Districts as Equalized by Department of Taxation: District No. 11 Rate 23 Mills		District No. 111 Rate 23 Mills		District No. Rate Mills		District No. Rate Mills		Tax including State Homestead Mills	State Tax on Non-Homestead 5.4 Mills	Special Taxes	Special Taxes	Total Taxes		Paid	When Paid (Month Day Year)	Number of Receipt	March Settlement 1964	June Settlement 1964	Penalty	November Settlement 1964	Penalty	Collections to First Monday in January 1965	Penalty	Delinquent on First Monday in January 1965	Penalty	Total Delinquent Tax and Penalty	Remarks
		Dollars	Dollars	Dollars	Dollars	Dollars	Dollars	Dollars	Dollars		$ cts.	$ cts.	$ cts.	$ cts.					$ cts.	$ cts.	$ cts.	$ cts.	$ cts.	$ cts.	$ cts.	$ cts.	$ cts.	$ cts.	
1				4 153						5948				5948	1	PAID IN FULL	MAY 21 1964												13640
2		4 6								140				140	2	PAID IN FULL	MAY 21 1964	10809		40 88									"
3				4 521						13446				13446	3	2nd HALF PAID 1st HALF PAID	JUN 10 1964 MAY 12 1964	14522 9587		67 23		67 23							13641
4															4														
5		4 6								140				140	5	2nd HALF PAID 1st HALF PAID	SEP 18 1964 MAY 29 1964	15532 12381		70		70						17765	13645
6				4 503						12982				12982	6	2nd HALF PAID 1st HALF PAID	OCT 27 1964 MAY 29 1964	15573 12403		64 91		64 91						17768	13643
7				4 15						388				388	7	PAID IN FULL	MAY 23 1964	10855		3 88									13652
8															8														
9				4 90						2322				2322	9	PAID IN FULL	MAY 20 1964	12423		23 22									13646
10															10														
11				4 253						6530				6530	11	PAID IN FULL	MAY 29 1964	15764		65 30									13645
12				4 4						104				104	12	PAID IN FULL	MAY 29 1964												"
13															13														
14				4 15						388				388	14	2nd HALF PAID 1st HALF PAID	OCT 8 1964 MAY 14 1964	10134 7746		19 40		19 40						17766	13638
15				195						5032	1.74			5206	15	2nd HALF PAID 1st HALF PAID	OCT 9 1964 MAY 16 1964	10138 7768		52 06		36 44						17767	13646
16				80						2064	72			2136	16	2nd HALF PAID 1st HALF PAID	OCT 9 1964 MAY 15 1964	10139 7767		21 36									"
17	SOLD FOR TAXES	40								932	36			968	17	PAID IN FULL	MAY 29 1964	12176		9 68									Lost 81-1955
18		40								932	36			968	18	PAID IN FULL	MAY 29 1964	12172		9 68									13649
19				30						774	26			800	19	PAID IN FULL	MAY 29 1964	13962		8 00									13647
20															20														
		4 12		4 1554	1566					21 44																			
		20		3035	385					17478	3 44			50 46						2 33 7		171 49							
		92		1859	1951					5512																			

Assessment Roll and Tax List of Real Property in the Town of Shingobee, Cass County, Minnesota, for Taxes for the Year 1963.

Form 1C—MILLS-DAVIS CO., MINNEAPOLIS

* Indicate Type of Property: R-Residential, C-Commercial, I-Industrial, U-Utility, F-Farm, L-Lakeshore, T-Timber, M-Mineral

	In Whose Name Assessed		Description of Property: Subdivision	Sec. or Lot	Town or Block	Rng.	Number of Acres of Land: Acres	100ths	No. School District	Indicate Homestead Yes or No	Agri. or Resa. Here Yes or No	* Indicate Type of Property	True and Full Valuations: Land Exclusive of Structures and Improvements	Buildings and Other Structures	Machinery Permanently Attached to Real Estate	Total True and Value	Assessed Valuations: Rural: Homestead Up to $4,000 20%	Rural: Over $4,000 and Non-Homestead 33⅓%	All Other: Timber Land Class 3a 20%	All Other: Homestead Up to $4,000 25%	All Other: Over $4,000 and Non-Homestead 40%	All Other: Machinery Permanently Attached to Real Estate 33⅓%	All Other: Seasonal and Recreational Cabins 33⅓%	Total Assessed Value	Total Assessed Value as Equalized by the Board of Review	Final Equalized Value
													Dollars	Dollars	Dollars	Dollars	Dollars	Dollars	Dollars	Dollars	Dollars	Dollars	Dollars	Dollars	Dollars	Dollars
1	U. S. of America		NE¼ of NE¼	29	143	31			119																	
2	U. S. of America		NW¼ of NE¼																							
3	Arthur Harold & Leonard Stephen Gruber		SW¼ of NE¼				20	70		yes	yes	F														
4	Julia D. & Gertrude A. Potter		SE¼ of NE¼				20	40		yes	yes	F														
5	Leonard Gruber		2 2/4 NE¼ of NW¼				10			no	yes	F														
6	U. S. of America		2 2/4 NE¼ of NW¼ ← 2 2/4 NE¼ of NW¼																							
7	U. S. of America		NW¼ of NW¼																							
8	U. S. of America		SW¼ of NW¼																							
9	Arthur Harold & Leonard Stephen Gruber		SE¼ of NW¼				33	60		yes	yes	F														
10																										
11	Arthur Harold & Leonard Stephen Gruber		NE¼ of SW¼				34	50		yes	yes	F														
12	U. S. of America		NW¼ of SW¼																							
13	U. S. of America		SW¼ of SW¼																							
14	Arthur Harold & Leonard Stephen Gruber		SE¼ of SW¼				34	20		yes	yes	F														
15																										
16	Roy & Agnes Miller		NE¼ of SE¼				28	70		yes	yes	F														
17	Arthur Harold & Leonard Stephen Gruber		NW¼ of SE¼				32	20		yes	yes	F														
18	" " " "		SW¼ of SE¼				32	20		yes	yes	F														
19	Roy & Agnes Miller		SE¼ of SE¼				29	10		yes	yes	F														
20																										
							293	90																		

	Sold for Taxes	Valuations by School Districts as Equalized by Department of Taxation: District No. 2 Rate 34 Mills	District No. 3 Rate 34 Mills	District No. Rate Mills	District No. Rate Mills	District No. Rate Mills	District No. Rate Mills	Tax Including State Homestead Mills	State Tax on Non-Homestead 8.42 Mills	Special Taxes	Special Taxes	Total Taxes	Paid	When Paid	Number of Receipt	March Settlement 1964	June Settlement 1964	Penalty	November Settlement 1964	Penalty	Collections to First Monday in January 1963	Penalty	Delinquent on First Monday in January 1965	Total Delinquent Tax and Penalty	Remarks
		Dollars	Dollars	Dollars	Dollars	Dollars	Dollars	$ cts.	$ cts.	$ cts.	$ cts.	$ cts.		Month Day Year		$ cts.	$ cts.	$ cts.	$ cts.	$ cts.	$ cts.	$ cts.	$ cts.	$ cts.	
1																									
2																									
3		H 47						10 96				10 96	2nd HALF PAID 1st HALF PAID	OCT 1 9 1964 MAY 2 8 1964	18810 12084		5 48		5 48					17772	13649
4		H 38						8 86				8 86	PAID IN FULL	MAY 2 9 1964	13902		8 86								13647
5		33						7 70	30			8 00	2nd HALF PAID 1st HALF PAID	OCT 1 9 1964 MAY 2 8 1964	18810 12083		4 00		4 00					17771	13648
6																									
7																									
8																									
9		H 46						10 72				10 72	2nd HALF PAID 1st HALF PAID	OCT 1 9 1964 MAY 2 8 1964	18810 12084		5 36		5 36					17772	13649
10																									
11		H 62						14 46				14 46	2nd HALF PAID 1st HALF PAID	OCT 1 9 1964 MAY 2 8 1964	18810 12084		7 23		7 23					17772	13649
12																									
13																									
14		H 47						10 96				10 96	2nd HALF PAID 1st HALF PAID	OCT 1 9 1964 MAY 2 8 1964	18810 12084		5 48		5 48					17772	13649
15																									
16		H 143						33 34				33 34	2nd HALF PAID SEP 1 8 1964 1st HALF PAID MAY 2 9 1964		18832 12331		16 67		16 67					17765	13642
17		H 522½						121 68				121 68	2nd HALF PAID 1st HALF PAID	OCT 1 9 1964 MAY 2 8 1964	18810 12084		67 72		67 72					17772	13648
18		H 54						13 76				13 76	2nd HALF PAID 1st HALF PAID	OCT 1 9 1964 MAY 2 8 1964	18810 12084										
19		H 46						10 72				10 72	2nd HALF PAID SEP 1 8 1964 1st HALF PAID MAY 2 9 1964		18832 12331		5 36		5 36					17765	13642
20																									
		H 1010 23 1043						243 16	30			243 46					226 16		117 30						

Assessment Roll and Tax List of Real Property in the Town of Stingstre

Form 10—MILLER-DAVIS CO., MINNEAPOLIS

* Indicate Type of Property: R-Residential, C-Commercial, I-Industrial, U-Utility, F-Farm, L-Lakeshore, T-Timber, M-Mineral

	IN WHOSE NAME ASSESSED	DESCRIPTION OF PROPERTY: SUBDIVISION	Sec. or Lot	Town or Block	Rng.	Number of Acres of Land (Acres 100ths)	No. School District	Indicate Homestead Yes or No	Agri. or Seas. Resp. Yes or No	* Indicate Type Property	TRUE AND FULL VALUATIONS: LAND Exclusive of Structures and Improvements	BUILDINGS and Other Structures	MACHINERY Permanently Attached to Real Estate	TOTAL True and Full Value	ASSESSED VALUATIONS: RURAL: Homestead Up to $4,000 20%	RURAL: Over $4,000 and Non-Homestead 33⅓%	ALL OTHER: Timber Land Class 3a 20%	ALL OTHER: Homestead Up to $4,000 25%	ALL OTHER: Over $4,000 and Non-Homestead 40%	ALL OTHER: MACHINERY Permanently Attached to Real Estate 33⅓%	ALL OTHER: Seasonal and Recreational Cabins 33⅓%	TOTAL ASSESSED VALUE	Total Assessed Value as Equalized by the Board of Review	FINAL EQUALIZED VALUE
						Acres 100ths					Dollars	Dollars	Dollars	Dollars	Dollars	Dollars	Dollars	Dollars	Dollars	Dollars	Dollars	Dollars	Dollars	Dollars
1	U. S. of America	N E ¼ of N E ¼	20	142	21		119																	
2	U. S. of America	N W ¼ of N E ¼																						
3	U. S. of America	S W ¼ of N E ¼																						
4	State of Minnesota	S E ¼ of N E ¼																						
5																								
6	U. S. of America	N E ¼ of N W ¼																						
7	U. S. of America	Govt Lot 1																						
8	U. S. of America	" " 2																						
9	U. S. of America	S E ¼ of N W ¼																						
10																								
11	State of Minnesota	N E ¼ of S W ¼																						
12	U. S. of America	Govt Lot 3																						
13	U. S. of America	" " 4																						
14	State of Minnesota	S E ¼ of S W ¼																						
15																								
16	U. S. of America	N E ¼ of S E ¼																						
17	U. S. of America	N W ¼ of S E ¼																						
18	State of Minnesota	S W ¼ of S E ¼																						
19	U. S. of America	S E ¼ of S E ¼																						
20																								

Cass County, Minnesota, for Taxes for the Year 1963.

	SOLD FOR TAXES	VALUATIONS BY SCHOOL DISTRICTS AS EQUALIZED BY DEPARTMENT OF TAXATION: District No. ___ Rate ___ ___ Mills	District No. ___ Rate ___ ___ Mills	District No. ___ Rate ___ ___ Mills	District No. ___ Rate ___ ___ Mills	District No. ___ Rate ___ ___ Mills	District No. ___ Rate ___ ___ Mills	Tax including State Homestead ___ Mills	State Tax on Non-Homestead ___ Mills	SPECIAL TAXES	SPECIAL TAXES	TOTAL TAXES		PAID	WHEN PAID	Number of Receipt	March Settlement 1964	June Settlement 1964	Penalty	November Settlement 1964	Penalty	Collections to First Monday in January 1965	Penalty	Delinquent on First Monday in January 1965	Total Delinquent Tax and Penalty	REMARKS
		Dollars	Dollars	Dollars	Dollars	Dollars	Dollars	$ cts.	$ cts.	$ cts.	$ cts.	$ cts.			Month Day Year		$ cts.	$ cts.	$ cts.	$ cts.	$ cts.	$ cts.	$ cts.	$ cts.	$ cts.	
1													1													
2													2													
3													3													
4													4													
5													5													
6													6													
7													7													
8													8													
9													9													
10													10													
11													11													
12													12													
13													13													
14													14													
15													15													
16													16													
17													17													
18													18													
19													19													
20													20													

142-21
Sunrise Beach
CROSSWOOD ISLAND CHIPPEWA POINT
THE SPRINGS
JUTTAY

Assessment Roll and Tax List of Real Property in the Town of Hindmarsh

Form 5C—Miller-Davis Co., Minneapolis

* Indicate Type of Property: R-Residential, C-Commercial, I-Industrial, U-Utility, F-Farm, L-Lakeshore, T-Timber, M-Mineral

	In Whose Name Assessed		Description of Property: Subdivision	Sec. or Lot	Town or Block	Rng.	Number of Acres of Land (Acres 100ths)	No. School District	Indicate Homestead Yes or No	Agri. or Resd. Hses. Yes or No	*Indicate Type of Property	True and Full Valuations: Land Exclusive of Structures and Improvements (Dollars)	Buildings and Other Structures (Dollars)	Machinery Permanently Attached to Real Estate (Dollars)	Total True and Full Value (Dollars)	Assessed Valuations: Rural: Homestead Up to $4,000 20% (Dollars)	Rural: Over $4,000 and Non-Homestead 33⅓% (Dollars)	All Other: Timber Land Class 3a 20% (Dollars)	All Other: Homestead Up to $4,000 25% (Dollars)	All Other: Over $4,000 and Non-Homestead 40% (Dollars)	Machinery Permanently Attached to Real Estate 33⅓% (Dollars)	Seasonal and Recreational Cabins 33⅓% (Dollars)	Total Assessed Value	Total Assessed Value as Equalized by the Board of Review (Dollars)	Final Equalized Value (Dollars)
1	U. S. of America	1	NE¼ of NE¼	31	114	21		117																	
2	State of Minnesota	2	NW¼ of NE¼																						
3	Tinley O. + Gertrude A. Potter	3	SW¼ of NE¼				40		yes	yes	J														
4	" " "	4	SE¼ of NE¼				40		yes	yes	J														
5		5																							
6	State of Minnesota	6	NE¼ of NW¼																						
7	State of Minnesota	7	Govt Lot 1																						
8	U. S. of America	8	" " 2																						
9	U. S. of America	9	SE¼ of NW¼																						
10		10																							
11	U. S. of America	11	NE¼ of SW¼																						
12	U. S. of America	12	Govt Lot 3																						
13	U. S. of America	13	" " 4																						
14	U. S. of America	14	SE¼ of SW¼																						
15		15																							
16	Tinley O. + Gertrude A. Potter	16	NE¼ of SE¼				40		yes	yes	J														
17	U. S. of America	17	NW¼ of SE¼																						
18	U. S. of America	18	SW¼ of SE¼																						
19	U. S. of America	19	SE¼ of SE¼																						
20		20					120																		

Cass County, Minnesota, for Taxes for the Year 1963.

	Sold for Taxes	Valuations by School Districts as Equalized by Department of Taxation: District No. 117 Rate 33.9 Mills (Dollars)	District No. ___ Rate ___ Mills (Dollars)	District No. ___ Rate ___ Mills (Dollars)	District No. ___ Rate ___ Mills (Dollars)	District No. ___ Rate ___ Mills (Dollars)	Tax Including State Homestead ___ Mills ($ cts.)	State Tax on Non-Homestead ___ Mills ($ cts.)	Special Taxes ($ cts.)	Special Taxes ($ cts.)	Total Taxes ($ cts.)	Paid	When Paid (Month Day Year)	Number of Receipt	March Settlement 1964 ($ cts.)	June Settlement 1964 ($ cts.)	Penalty ($ cts.)	November Settlement 1964 ($ cts.)	Penalty ($ cts.)	Collections to First Monday in January 1965 ($ cts.)	Penalty ($ cts.)	Delinquent on First Monday in January 1965 ($ cts.)	Total Delinquent Tax and Penalty ($ cts.)	Remarks
1																								
2																								
3		H 48					N 18				71 18	PAID IN FULL	MAY 29 1964	13962		11 18								13647
4		H 48					11 18				11 18	PAID IN FULL	MAY 29 1964	13962		11 18								"
5																								
6																								
7																								
8																								
9																								
10																								
11																								
12																								
13																								
14																								
15																								
16		H 48					11 18				11 18	PAID IN FULL	MAY 29 1964	13962		N 18								13647
17																								
18																								
19																								
20																								
		H 144					33 54				33 54					33 54								

Assessment Roll and Tax List of Real Property in the Town of Shingobee, Cass County, Minnesota, for Taxes for the Year 1963.

Form 3C — HILLSBORO CO., MINNEAPOLIS

* Indicate Type of Property: R-Residential, C-Commercial, I-Industrial, U-Utility, F-Farm, L-Lakeshore, T-Timber, M-Mineral

	In Whose Name Assessed		Description of Property: Subdivision	Sec. or Lot	Town or Block	Rng.	Number of Acres of Land (Acres / 100ths)	No. School District	Indicate Homestead Yes or No	Agri. or Homestead Hosp. Yes or No	Indicate Type of Property	True and Full Validations: Land Exclusive of Structures and Improvements	Buildings and Other Structures	Machinery Permanently Attached to Real Estate	Total True and Full Value	Assessed Valuations — Rural: Homestead Up to $1,000 20%	Over $1,000 and Non-Homestead 33⅓%	All Other: Timber Land Class 3a 20%	Homestead Up to $4,000 25%	Over $4,000 and Non-Homestead 40%	Machinery Permanently Attached to Real Estate 33⅓%	Seasonal and Recreational Cabins 33⅓%	Total Assessed Value	Total Assessed Value as Equalized by the Board of Review	Final Equalized Value
							Acres					Dollars	Dollars	Dollars	Dollars	Dollars	Dollars	Dollars	Dollars	Dollars	Dollars	Dollars	Dollars	Dollars	Dollars
	Leonard A. Gruber	1	NE¼ of NE¼	32	147	31	41.11	749	no	yes	F														
	Helen Dodd + Walter C. Hendricks																								
	L. M. Geibel																								
	Phillip D. Jewell	2	NW¼ of NE¼				39.75		yes	yes	F														
	Phillip + Dorothy C. Jewell	3	SW¼ of NE¼				40.13		yes	yes	F														
	Helen Dodd + Walter C. Hendricks	4	SE¼ of NE¼				41.53		yes	yes	F														
	L. M. Geibel	5																							
	Helen Dodd + Walter C. Hendricks	6	NE¼ of NW¼				38.42		yes	yes	F														
	L. M. Geibel																								
	Robert + Helen Rudolph	7	NW¼ of NW¼				38.71		yes	yes	F														
	Wiley J. + Gertrude A. Potter	8	SW¼ of NW¼ all W. of the Rd.				7.36		yes	yes	F														
	Philip Jewell	9	SE¼ of NW¼				39		yes	yes	F														
	Philip J. Jewell	10	All E. of Rd. in SW¼ of NW¼				31.40		yes	yes	F														
	Philip + Dorothy C. Jewell	11	NE¼ of SW¼				40.77		yes	yes	F														
	" "	12	NW¼ of SW¼ all E. of M 34				35.94		yes	yes	F														
	" "	13	SW¼ of SW¼				40.84		yes	yes	F														
	" "	14	SE¼ of SW¼				41.38		yes	yes	F														
	Wiley J. + Gertrude A. Potter	15	All NW¼ of SW¼ W. of M 34				7.30		yes	yes	F														
	State of Minnesota	16	NE¼ of SE¼																						
	Philip + Dorothy Jewell	17	NW¼ of SE¼				4.71		yes	yes	F														
	" "	18	SW¼ of SE¼				42.07		yes	yes	F														
	U. S. of America	19	SE¼ of SE¼																						
		20																							
							527.92																		

Validations by School Districts as Equalized by Department of Taxation

	Sold for Taxes	District No. 749 Rate 34.5 Mills	Tax Including State Homestead ___ Mills	State Tax on Non-Homestead 8.82 Mills	Special Taxes	Special Taxes	Total Taxes		Paid	When Paid (Month Day Year)	Number of Receipt	March Settlement 1964	June Settlement 1964	Penalty	November Settlement 1964	Penalty	Collections to First Monday in January 1965	Penalty	Delinquent on First Monday in January 1965	Total Delinquent Tax and Penalty	Remarks
		Dollars	$ cts.	$ cts.	$ cts.	$ cts.	$ cts.							$ cts.		$ cts.	$ cts.	$ cts.	$ cts.	$ cts.	
1		86	2004	76			2080	1	2nd HALF PAID	OCT 3 1964	18810										
									1st HALF PAID	MAY 29 1964	20674		1046		1040					17772	13649
									2nd HALF PAID	OCT 29 1964	20123										
2		4 51	1188				1188	2	HALF PAID	MAY 29 1964	13554		594		594					17703	13650
3		4 48	1118				1118	3	PAID IN FULL	OCT 3 1964	20273				1118						13620
									2nd HALF PAID	OCT 29 1964	20123										
4		4 48	1118				1118	4	HALF PAID	MAY 29 1964	13554		559		559					17793	13650
5								5													
									2nd HALF PAID	OCT 29 1964	20123										
6		4 216	5034				5034	6	HALF PAID	MAY 29 1964	13554		2517		2517					17723	13650
7		4 294	6852				6852	7	PAID IN FULL	MAY 1 1964	11120		6852								13209
8		4 13	304				304	8	PAID IN FULL	MAY 29 1964	13902		304								13647
9		4 47	1096				1096	9	PAID IN FULL	OCT 3 1964					1096						13620
10		4 142	3310				3310	10	PAID IN FULL	OCT 3 1964					3310						"
11		4 54	1258				1258	11	PAID IN FULL	OCT 3 1964	20273										"
12		4 59	1376				1376	12	PAID IN FULL	OCT 3 1964					1376						"
13		4 64	1492				1492	13	PAID IN FULL	OCT 3 1964											"
14		4 41	956				956	14	PAID IN FULL	OCT 3 1964											"
15		4 88	2052				2052	15	PAID IN FULL	MAY 29 1964	13902		2052								13647
16								16													
17		4 49	1142				1142	17	PAID IN FULL	OCT 3 1964	20273				1142						13620
18		4 50	1166				1166	18	PAID IN FULL	OCT 3 1964											
19								19													
20								20													
		1264 86 1350	31466	76			31542						18374		17604						

Assessment Roll and Tax List of Real Property in the Town of Shingobee, Cass County, Minnesota, for Taxes for the Year 1963.

Form 5C. MILLER-DAVIS CO., MINNEAPOLIS

* Indicate Type of Property: R-Residential, C-Commercial, I-Industrial, U-Utility, F-Farm, L-Lakeshore, T-Timber, M-Mineral

	IN WHOSE NAME ASSESSED	DESCRIPTION OF PROPERTY: SUBDIVISION	Sec. or Lot	Town or Block	Rge.	Number of Acres of Land (Acres 100ths)	No. School District	Indicate Homestead Yes or No	Agri. or Bus. Hard Yes or No	Indicate Type of Property	TRUE AND FULL VALUATIONS: LAND Exclusive of Structures and Improvements	BUILDINGS and Other Structures	MACHINERY Permanently Attached to Real Estate	TOTAL True and Full Value	ASSESSED VALUATIONS: RURAL: Homestead Up to $4,000 20%	Over $4,000 and Non-Homestead 33⅓%	ALL OTHER: Timber Land Class 3c 20%	Homestead Up to $4,000 20%	Over $4,000 and Non-Homestead 40%	MACHINERY Permanently Attached to Real Estate 33⅓%	Iron and Iron Ore Mining Claims 33⅓%	TOTAL ASSESSED VALUE	Total Assessed Value Equalized by the Board of Review	FINAL EQUALIZED VALUE
						Acres 100ths					Dollars	Dollars	Dollars	Dollars	Dollars	Dollars	Dollars	Dollars	Dollars	Dollars	Dollars	Dollars	Dollars	Dollars
1	Gerth, John L. + Andrew L. Johnson	Govt Lot 1	33	142	31	16 05	114	no	yes	F														
2	U. S. of America	NW¼ of NE¼																						
3	U. S. of America	Govt Lot 2																						
4		SE¼ of NE¼																						
5																								
6	E. W. Stanley	NE¼ of NW¼				40		yes	yes	F														
7	" "	NW¼ of NW¼				40		yes	yes	F														
8	" "	SW¼ of NW¼				40		yes	yes	F														
9	" "	SE¼ of NW¼				40		yes	yes	F														
10																								
11	U. S. of America	NE¼ of SW¼																						
12	U. S. of America	NW¼ of SW¼																						
13	U. S. of America	SW¼ of SW¼																						
14	U. S. of America	SE¼ of SW¼																						
15																								
16																								
17	U. S. of America	Govt Lot 3																						
18	U. S. of America	" " 4																						
19	Patricia B. Kilcoyne	" " 5				1 60																		
20																								
						184 65																		

	SOLD FOR TAXES	VALUATIONS BY SCHOOL DISTRICTS AS EQUALIZED BY DEPARTMENT OF TAXATION: District No. 2 Rate 92 Mills	District No. ___ Rate ___ Mills	District No. ___ Rate ___ Mills	District No. ___ Rate ___ Mills	District No. ___ Rate ___ Mills	Tax including State Homestead ___ Mills	State Tax on Non-Homestead 8.92 Mills	SPECIAL TAXES	SPECIAL TAXES	TOTAL TAXES	PAID	WHEN PAID (Month Day Year)	Number of Receipt	March Settlement 1964	June Settlement 1964	Penalty	November Settlement 1964	Penalty	Collections to First Monday in January 1965	Penalty	Delinquent on First Monday in January 1965	Penalty	Total Delinquent Tax and Penalty	REMARKS
		Dollars	Dollars	Dollars	Dollars	Dollars	$ cts.	$ cts.	$ cts.	$ cts.	$ cts.				$ cts.	$ cts.	$ cts.	$ cts.	$ cts.	$ cts.	$ cts.	$ cts.	$ cts.	$ cts.	
1		87					20 28	78			21 06	PAID IN FULL	MAY 5 1964	9041		21 06									13652
2																									
3																									
4																									
5																									
6		64					14 72				14 72	2nd HALF PAID OCT 21 1964 / 1st HALF PAID MAY 29 1964												17208	13704
7		258					60 14				60 14	2nd HALF PAID OCT 21 1964 / 1st HALF PAID MAY 29 1964		19115 / 10294		48 15		48 13							
8		43					10 02				10 02	2nd HALF PAID OCT 21 1964 / 1st HALF PAID MAY 29 1964													
9		48					11 18				11 18	2nd HALF PAID OCT 21 1964 / 1st HALF PAID MAY 29 1964													
10																									
11																									
12																									
13																									
14																									
15																									
16																									
17																									
18																									
19		22					5 12	20			5 32	PAID IN FULL	MAY 29 1964	10764		5 32									13651
20																									
		4 13 / 109 / 522					121 66	98			122 64					72 51		48 13							

Sunrise Beach
Crosslake Island
Chippewa Point
Iona Springs
Lake Shore

Assessment Roll and Tax List of Real Property in the Town of Stingston

Cass County, Minnesota, for Taxes for the Year 1963.

Form 5C—WILLIS-DAVIS CO., MINNEAPOLIS

* Indicate Type of Property: R-Residential, C-Commercial, I-Industrial, U-Utility, F-Farm, L-Lakeshore, T-Timber, M-Mineral

	In Whose Name Assessed	Description of Property: Subdivision	Sec. or Lot	Town or Block	Rng.	Number of Acres of Land (Acres 100ths)	No. School District	Indicate Homestead Yes or No	Agri. or Resa. Yes or No	Indicate Type of Prop.*	True and Full Validations: Land Exclusive of Structures and Improvements (Dollars)	Buildings and Other Structures (Dollars)	Machinery Permanently Attached to Real Estate (Dollars)	Total True and Full Value (Dollars)	Assessed Valuations — Rural: Homestead Up to $4,000 20% (Dollars)	Rural: Over $4,000 and Non-Homestead 33⅓% (Dollars)	All Other: Timber Land Class 3a 20% (Dollars)	All Other: Homestead Up to $4,000 25% (Dollars)	All Other: Over $4,000 and Non-Homestead 40% (Dollars)	All Other: Machinery Permanently Attached to Real Estate 33⅓% (Dollars)	All Other: Museum and Recreational Cabins 33⅓% (Dollars)	Total Assessed Value as Equalized by the Board of Review (Dollars)	Final Equalized Value (Dollars)
1		NE¼ of NE¼	34	142	31		119																
2		W½ of NE¼																					
	Deanna County Club	SW¼ of NE¼				40		no	yes	I													
	" " "	SE¼ of NE¼				40		no	yes	I													
	Archere A. Scharff, Jr.	S. 300' of Govt Lot 1				6.19		no	no	L													
	Hugh U. Sr & Hugh U. Norton, Jr.	SE¼ of SE¼ less sold Govt Lot 1				17.22		no	yes	F													
	Ann D. Michael	less S. 300' & less N. 360'				21.06		no	no	L													
	Faye Cole Andrus	Govt Lot 2				29.25		no	no	R													
	" " "	all of SE¼ of NW¼ lying S of Hy																					
		less part between Hy & Rem H				24.58		no	yes	F													
	Horace D. Reigle, Adm. Est. of John Andrus	SE¼ of NW¼ lying E of old Rem Hy				6.2		no	yes	F													
	Elgin L. & Beryl L. Warren	NE¼ of SW¼ lying W of R.R. #34				15		yes	yes	F													
	Horace D. Reigle, Adm. Est. of John Andrus	All of SE¼ of NW¼ E of old #81				15		no	yes	F													
	" " " "	NE¼ of SW¼ lying E of R.R. #34				25		no	yes	F													
	Elgin L. & Beryl L. Warren	Govt Lot 3				31		no	no	F													
		Part of " " " 4				40		no	no	F	not occupied or homestead - Section 26 page 11 - Assessors Manual (Cpd) -												
	Helen Lois of Henry Drake, Jr.	SE¼ of SW¼ less 3 ac				37		yes	yes	R													
	~~William H. & Irma Wallery~~	SW¼ of SE¼						no	yes	F													
	John E. Andrus III, et al	Part of Govt Lot 4				08		no	yes	I													
	William H. & Irma Wallery	Part of SE¼ of SE¼				22.78		no	yes	F													
	Helen E. Scharff	N. 300' of Govt Lot 1						no	no	L													
						364.58																	

	Sold for Taxes	Valuations by School Districts as Equalized by Department of Taxation: District No. ___ Rate ___ Mills (Dollars)	District No. ___ Rate ___ Mills (Dollars)	District No. ___ Rate ___ Mills (Dollars)	District No. ___ Rate ___ Mills (Dollars)	District No. ___ Rate ___ Mills (Dollars)	Tax Including State Homestead ___ Mills ($ cts.)	State Tax on Non-Homestead 8.85 Mills ($ cts.)	Special Taxes ($ cts.)	Special Taxes ($ cts.)	Total Taxes ($ cts.)		Paid	When Paid (Month Day Year)	Number of Receipt	March Settlement 1964 ($ cts.)	June Settlement 1964 ($ cts.)	Penalty ($ cts.)	November Settlement 1964 ($ cts.)	Penalty ($ cts.)	Collections 10 First Monday in January 1965 ($ cts.)	Penalty ($ cts.)	Delinquent on First Monday in January 1965 ($ cts.)	Total Delinquent Tax and Penalty ($ cts.)	Remarks
1												1												
2												2												
3		60					1398	54			1452	3	2nd HALF PAID JUL 30 1964 / 1st HALF PAID MAY 29 1964		7176		1452		1452					13653
4		60					1398	54			1452	4	2nd HALF PAID JUL 30 1964 / 1st HALF PAID MAY 29 1964		5888									"
5				50			1290	44			1334	5	PAID IN FULL MAY 15 1964		7775		1334							13655
6		40					432	36			468	6	2nd HALF PAID OCT 2 6 1964 / 1st HALF PAID MAY 29 1964		14947 / 7689		468		468				17785	13677
7				161			4156	144			4300	7	PAID IN FULL MAY 15 1964		7775		43							13656
8				363			9368	324			9692	8	2nd HALF PAID OCT 3 1964 / 1st HALF PAID MAY 29 1964		21389		4846		4846				17782	13679
9		120					2788	108			2906	9	2nd HALF PAID OCT 3 1964 / 1st HALF PAID MAY 29 1964		15786		1453		1453					"
10		4					94	04			98	10	2nd HALF PAID OCT 8 1964 / 1st HALF PAID MAY 29 1964		21165 / 15311		49		49				17789	13680
11		30					700				700	11	PAID IN FULL APR 17 1964		6852		700							13216
12		50					1166	44			1210	12	2nd HALF PAID OCT 9 1964 / 1st HALF PAID MAY 29 1964		21162		605		605				17780	13682
13		84					1958	74			2032	13	2nd HALF PAID OCT 9 1964 / 1st HALF PAID MAY 29 1964		15311		1016		1016					"
14		917					21374 / 7685	818 / 549			22192 / 8234	14	PAID IN FULL APR 17 1964				22192							13216
15				37 ~~440~~ / ~~346~~						9.88	30.00 / 63.50	15	Part Paid MAY 29 1964 / PAID IN FULL APR 17 1964		6885		30.00 / 63.50		Refunded 1963		2nd # 354 34 6-29-64		137 35.56 refunded / 45.98 added	
16		459					10698				10698	16	2nd HALF PAID OCT 9 1964 / 1st HALF PAID MAY 29 1964		21168 / 13961		5349		5349					13654
17		67					1562	60			1622	17	PAID IN FULL MAY 6 1964		7777		1622						17787	13683
18		183 / ~~20~~					4598 / ~~166~~	164 / ~~44~~			4762 / ~~1210~~	18	PAID IN FULL JUN 29 1964 / Part Paid		21162 / 15311		2381 / 605		2381 / 1210				3592	13680
19		44					1026	40			1066	19	PAID IN FULL MAY 6 1964		7777		1066							13673
20				50			1290	44			1334	20	PAID IN FULL MAY 15 1964		7785		1334							13655
		489		246 / 63	795 / 2120		46270 / 22454	1892			70616						5701	57	19411					35.50 refund / 81.59 added
		1496		370	2855		68724																	
		1985																						

Assessment Roll and Tax List of Real Property in the Town of Shekgoto, Cass County, Minnesota, for Taxes for the Year 1963.

Form 1C MILLS-DAVIS CO. MINNEAPOLIS

* Indicate Type of Property: R-Residential, C-Commercial, I-Industrial, U-Utility, F-Farm, L-Lakeshore, T-Timber, M-Mineral

	IN WHOSE NAME ASSESSED	DESCRIPTION OF PROPERTY: SUBDIVISION	Sec. or Lot	Town or Block	Rng.	Number of Acres of Land: Acres	100ths	No. School District	Individuals Homestead Yes or No	Agri. or Resa. Type Yes or No	* Indi. Type Prop.	TRUE AND FULL VALUATIONS: LAND Exclusive of Structures and Improvements	BUILDINGS and Other Structures	MACHINERY Permanently Attached to Real Estate	TOTAL True and Full Value	ASSESSED VALUATIONS: RURAL: Homestead Up to $4,000 20%	Over $4,000 and Non-Homestead 33⅓%	ALL OTHER: Timber Land Class 3a 20%	Homestead Up to $4,000 25%	Over $4,000 and Non-Homestead 40%	MACHINERY Permanently Attached to Real Estate 33⅓%	Seasonal and Recreational Cabins 33⅓%	TOTAL ASSESSED VALUE	Total Assessed Value of Property Equalized by the Board of Review	FINAL EQUALIZED VALUE
												Dollars	Dollars	Dollars	Dollars	Dollars	Dollars	Dollars	Dollars	Dollars	Dollars	Dollars	Dollars	Dollars	Dollars
1	Margaret E. Mc Garry	Part of Govt Lot 1 less Ry + less N. of Hy + less sold	35	144	31	14	85	117	yes	no	R														
2	Floyd E. + Rena Bennett	3 acs of Govt Lot 1 W. of Hy less 2.75 acs					25		no	no	R														
3	Sidney S. + Minerva B. Dahle	Part of Govt Lot 1 NE of Hy - Land sold				2	25		no	no	C														
4	Margaret J. Mc Garry	NE¼ of NW¼ E of Hy "14" 34				2	40		yes	yes	J														
	Alice Rich	100' x 300' of Govt Lot 1					75		no	no	R														
	Floyd E. + Rena Bennett	NE¼ of NW¼ less 4.85 acs Land sold to Cass Co. Highway Dept. less 4.15 acs to Cass Co. less 150' x 300' S. land 150' x 300'				20	22		no	no	R														
7	Austin C. Sarff	150' x 300' of NE¼ of NW¼				1			no	no	R														
8	Highway #371	A strip 55' in N. + 100' in S. 75' on S. side of Govt Lot 1					50																		
9	Theodore + Marjorie D. Zawadski	150' x 300' of NE¼ of NW¼				1			yes	no	R														
10	F. E. + Rena Bennett	200' x 300' of Govt Lot 1 W. of Hy					35		yes	no	R														
11	Vernon + Norman Haas	50' x 300' of NE¼ of NW¼					35		yes	R	R														
12	Jacob Sundt + Kenneth + Shirma Kellow	Part of Govt Lot 1							yes	Hy	R			3150 added by TB									648		
13										no															
14	Floyd E. + Rena Bennett	25' x 300' of NE¼ of NW¼					36		no	no	R														
15	Marion Larson	100' x 300' of NE¼ of NW¼					76		yes	no	R														
16	F. E. + Rena Bennett	50' x 300' of NE¼ of NW¼					35		yes	no	R														
17	P. M. Stark + Ed. M. Stark	NW¼ of NW¼	4	144		30	00		no	yes	J														
18	Sydney S. + Minerva B. Dahle	Part of Govt Lot 1							yes	no	R														
19																									
20																									
						84	84																		

(continued on next page)

	SOLD FOR TAXES	VALIDATIONS BY SCHOOL DISTRICTS AS EQUALIZED BY DEPARTMENT OF TAXATION: District No. Rate Mills	District No. Rate Mills	District No. Rate Mills	District No. Rate Mills	District No. Rate Mills	Tax including State Homestead Mills	State Tax on Non-Homestead 8.5 Mills	SPECIAL TAXES	SPECIAL TAXES	TOTAL TAXES
	Dollars	Dollars	Dollars	Dollars	Dollars	Dollars			$ cts.	$ cts.	$ cts.
1							152.54				152.54
2			591				1.34	04			1.34
3			5				120				1.20
4			1295				334.22	11.56			345.78
5		12					2.80				2.80
6			386				99.62	3.44			103.06
7			66				17.04	.58			17.62
8			30				7.74	.26			8.00
9	SOLD FOR TAXES										
10			321				82.84				82.84
11			17				4.38				4.38
12		129					30.06	1.16			31.22
13			648				167.24				167.24
14			30				7.74	.26			8.00
15			333				85.94				85.94
16			177				45.68				45.68
17		80					16.64	.72			17.36
18			484				124.92				124.92
19											
20											
		12	2571	2583			51.50				
		209	1812	2021			1131.20	12.02			1200.72
		221	4383	4604			1182.70				

	PAID	WHEN PAID (Month Day Year)	Number of Receipt	March Settlement 1964	June Settlement 1964	Penalty	November Settlement 1964	Penalty	Collections to First Monday in January 1965	Penalty	Delinquent on First Monday in January 1965	Penalty	Total Delinquent Tax and Penalty	REMARKS
				$ cts.	$ cts.	$ cts.	$ cts.	$ cts.	$ cts.	$ cts.	$ cts.	$ cts.	$ cts.	
1	PAID IN FULL	APR 30 1964	8698		152.54									13664
2	PAID IN FULL	MAY 22 1964	11554		1.34									13657
3	2nd HALF PAID 1st HALF PAID	OCT 1 1964 MAY 27 1964	14198 11898		172.89		172.89						17778	13662
4	PAID IN FULL	APR 30 1964	8698		2.80									13664
5	2nd HALF PAID 1st HALF PAID	OCT 9 1964 MAY 29 1964	21146 13896		51.53		51.53						17776	13659
6	PAID IN FULL	MAY 22 1964	11554		17.62									13657
7									8.00	.80				13663
8														
9	2nd HALF PAID 1st HALF PAID	OCT 31 1964 MAY 29 1964	22894 12375		41.42		41.42						17775	13722
10	PAID IN FULL	MAY 22 1964	11554		4.38									13657
11	PAID IN FULL	MAY 29 1964	13924		31.22									13658
12	2nd HALF PAID 1st HALF PAID	OCT 7 1964 MAY 1 9 1964	13313 12288		83.62		83.62						17773	13660
13														
14	PAID IN FULL	MAY 22 1964	11554		8.00									13657
15	PAID IN FULL	MAY 8 1964	9977		85.94									13661
16	PAID IN FULL	MAY 22 1964	11554		45.68									13657
17	2nd HALF PAID 1st HALF PAID	OCT 1 1964 MAY 20 1964	13714 10718		9.68		9.68						17626	13345
18	2nd HALF PAID 1st HALF PAID	OCT 1 1964 MAY 27 1964	13493 11898		62.46		62.46						17778	13662
19														
20														
					771.12		420.60		8.00					

Assessment Roll and Tax List of Real Property in the Town of Hindpole

Form 5C · MILLER-DAVIDSON-MINNEAPOLIS

* Indicate Type of Property: R-Residential, C-Commercial, I-Industrial, U-Utility, F-Farm, L-Lakeshore, T-Timber, M-Mineral

	In Whose Name Assessed	Description of Property: Subdivision	Sec. or Lot	Twp. or Block	Rng.	Number of Acres of Land (Acres 100ths)	No. School District	Indicate Homestead Yes or No	Agt. or Resc. Yes or No	Indicate Type of Prop.	True and Full Validations: Land Exclusive of Structures and Improvements	Buildings and Other Structures	Machinery Permanently Attached to Real Estate	Total True and Full Value	Assessed Valuations: Rural: Homestead Up to $4,000 20%	Rural: Over $4,000 and Non-Homestead 33⅓%	All Other: Timber Land Class 3a 20%	All Other: Homestead Up to $4,000 25%	All Other: Over $4,000 and Non-Homestead 40%	All Other: Machinery Permanently Attached to Real Estate 33⅓%	All Other: Seasonal and Recreational Cabins 33⅓%	Total Assessed Value	Total Assessed Value as Equalized by the Board of Review	Final Equalized Value
											Dollars	Dollars	Dollars	Dollars	Dollars	Dollars	Dollars	Dollars	Dollars	Dollars	Dollars	Dollars	Dollars	Dollars
1	Ch. E. + Renee Bennett	100'N Hy 371 = 300'of Lot 1 of NE¼ of NW¼	33	142	31	1	119	yes	no	R														
2	Richard J. + Kathleen E. Heinlein	2 acs. of NE¼ of NW¼				2		no	no	R														
3		SW¼ of NE¼	Lot 1																					
4	Clifford + Ardis Gilbert	SE¼ of NE¼	Lot 2			80		no	yes	F														
5																								
6		NE¼ of NW¼																						
7		NW¼ of NW¼																						
8	Hugh U. Sr. + Hugh U. Norton Jr.	SW¼ of NW¼				40		no	yes	F														
9	Clifford + Ardis Gilbert	SE¼ of NW¼				40		no	yes	F														
10																								
11		NE¼ of SW¼																						
12	Hugh U. Sr. + Hugh U. Norton Jr.	W½ of NW¼ of SW¼				20		no	yes	F														
13		W½ of SW¼ of SW¼				20		no	yes	F														
14		SE¼ of SW¼																						
15																								
16		NE¼ of SE¼																						
17		NW¼ of SE¼																						
18		SW¼ of SE¼																						
19		SE¼ of SE¼																						
20																								
						203																		

	Sold for Taxes	Valuations by School Districts as Equalized by Department of Taxation: District No. 119 Rate 64.23 Mills	District No. 114 Rate 22.9 Mills	District No. ___ Rate ___ Mills	District No. ___ Rate ___ Mills	Tax Including State Homestead ___ Mills	State Tax on Non-Homestead 8.97 Mills	Special Taxes	Special Taxes	Total Taxes	Paid	When Paid (Month Day Year)	Number of Receipt	March Settlement 1964	June Settlement 1964	Penalty	November Settlement 1964	Penalty	Collections to First Monday in January 1965	Penalty	Delinquent on First Monday in January 1965	Penalty	Total Delinquent Tax and Penalty	Remarks
	Dollars	Dollars	Dollars	Dollars	Dollars	$ cts.	$ cts.	$ cts.	$ cts.	$ cts.				$ cts.	$ cts.	$ cts.	$ cts.	$ cts.	$ cts.	$ cts.	$ cts.	$ cts.	$ cts.	
1			H 57			14.72				14.72	1	PAID IN FULL MAY 22 1964	11564		14.72									93657
2			30			7.74	26			8.00	2	PAID IN FULL MAY 29 1964	15655		8.00									13604
3											3													
4		167				38.92	1.48			40.40	4	PAID IN FULL MAY 29 1964	15708		40.40									13723
5											5													
6											6													
7											7													
8		54				12.58	.48			13.06	8	2nd HALF PAID OCT 26 1964 / 1st HALF PAID MAY 29 1964	13812 / 16429		6.53		6.53						17785	13677
9		74				17.24	.66			17.90	9	PAID IN FULL MAY 29 1964	15708		17.90									13723
10											10													
11											11													
12		75				17.48	.66			18.14	12	2nd HALF PAID OCT 26 1964 / 1st HALF PAID MAY 29 1964	13812 / 16427		9.07		9.07						17785	13677
13		75				17.48	.66			18.14	13	2nd HALF PAID OCT 26 1964 / 1st HALF PAID MAY 29 1964	13812 / 16427		9.07		9.07							"
14											14													
15											15													
16											16													
17											17													
18											18													
19											19													
20											20													
		445	H 57 / 30 / 87	57 / 478 / 535		10370 / 2246 / 12616	420			13036					1047		2467							

Assessment Roll and Tax List of Real Property in the Town of Shingobee, Cass County, Minnesota, for Taxes for the Year 1963.

Form 1C HILLSBOROUGH CO. MINNEAPOLIS

* Indicate Type of Property: R-Residential, C-Commercial, I-Industrial, U-Utility, F-Farm, L-Lakeshore, T-Timber, M-Mineral

	In Whose Name Assessed	Description of Property: Subdivision	Sec. or Lot	Town or Block	Rng.	Number of Acres of Land (Acres 100ths)	No. School District	Indicate Homestead Yes or No	Agr. or Hmstd. Rest. Yes or No	Indicate Type of Property	True and Full Valuations: Land Exclusive of Structures and Improvements (Dollars)	Buildings and Other Structures (Dollars)	Machinery Permanently Attached to Real Estate (Dollars)	Total True and Full Value (Dollars)	Assessed Valuations: Rural: Homestead Up to $4,000 20% (Dollars)	Rural: Over $4,000 and Non-Homestead 33⅓% (Dollars)	All Other: Timber Land Class 3a 20% (Dollars)	All Other: Homestead Up to $4,000 25% (Dollars)	All Other: Over $4,000 and Non-Homestead 40% (Dollars)	All Other: Machinery Permanently Attached to Real Estate 33⅓% (Dollars)	All Other: Seasonal and Recreational Cabins 33⅓% (Dollars)	Total Assessed Value (Dollars)	Total Assessed Value as Equalized by the Board of Review (Dollars)	Final Equalized Value (Dollars)
1	Chris D. Ranniers	NE¼ of NE¼	36	142	31	40	119	yes	yes	J														
2	" "	Govt. Lot 1 less 5 X 16 rds + Less 4½ acs + Less 2.11 acs				22.29		yes	no	L														
3	State of Minnesota (cont to Lndr of Sorks)	5 X 16 rds of Govt Lot 1						no	no	R														
4	Erick + Hilma I. Almquist	SE¼ of NE¼				40		no	yes	J														
	John J. + Helen M. Lindare	2 acs of Govt Lot 1				2		no	no	R														
6		NE¼ of NW¼																						
7		NW¼ of NW¼																						
8		SW¼ of NW¼																						
9		SE¼ of NW¼																						
10	Milford S. + Orla Knutson	2.71 acs of Govt Lot 1				2.71		no	yes	R														
11		NE¼ of SW¼																						
12		NW¼ of SW¼																						
13	Ralph H. Brown	Govt Lot 4 SW¼ of SW¼				17.75		no	no	R														
14		SE¼ of SW¼																						
15	Erick + Hilma I. Almquist	Govt Lot 2				23.25		no	no	J														
16	Eleanor Grant + Jean L. Copland	NE¼ of SE¼				40		no	yes	J														
17	John A. Turnbull	Govt Lot 3				8.50		no	yes	L		750									850			
18		SW¼ of SE¼																						
19	Myrell L. Copland + Hazel G. McKee	SE¼ of SE¼				40		no	yes	J														
20																								
						236.30																		

	Sold for Taxes	Valuations by School Districts as Equalized by Department of Taxation: District No. 119 Rate 90 Mills	District No. 119 Rate 90 Mills	District No. 119 Rate 90 Mills	District No. Rate Mills	District No. Rate Mills	Tax Including State Homestead Mills	State Tax on Non-Homestead 8.92 Mills	Special Taxes	Special Taxes	Total Taxes
		Dollars	Dollars	Dollars	Dollars	Dollars	$ cts.	$ cts.	$ cts.	$ cts.	$ cts.
1		40					932				432
2			68				1756				1756
3	SOLD FOR TAXES		23				594	20			614
4		80					1864	72			1936
5	SOLD FOR TAXES		30				774	26			800
6											
7											
8											
9											
10		381					8880	340			9220
11											
12											
13			50				1290	44			1334
14											
15		2421					5640	216			5856
16		107					2444	96			2540
17		350					8158	312			8470
18											
19		100					2330	90			2420
20											
		40	68	108			30248				
		1260	103	1363			4414	16 16			35928
		1300	171	1471			34712				

	Paid	When Paid (Month Day Year)	Number of Receipt	March Settlement 1964	June Settlement 1964	Penalty	November Settlement 1964	Penalty	Collections to First Monday in January 1965	Penalty	Delinquent on First Monday in January 1965	Total Delinquent Tax and Penalty	Remarks
				$ cts.	$ cts.	$ cts.	$ cts.	$ cts.	$ cts.	$ cts.	$ cts.	$ cts.	
1	2nd HALF PAID OCT 1 0 1964 / 1st HALF PAID MAY 29 1964	2074 / 13883			466		466						17748 13666
2	2nd HALF PAID / 1st HALF PAID MAY 29 1964				878		878						" "
3											614		1372
4	PAID IN FULL MAY 29 1964	15761			1936								1365
5	PAID IN FULL MAY 26 1964	10889			800								1372
6													
7													
8													
9													
10	2nd HALF PAID OCT 1 0 1964 / 1st HALF PAID MAY 29 1964	18199 / 13198			4610		4610						17739 13667
11													
12													
13	PAID IN FULL MAR 9 1964	5772			1334								1334
14													
15	PAID IN FULL MAY 29 1964	15761			5856								1365
16	PAID IN FULL APR 20 1964	6761			2596								1366.8
17	PAID IN FULL MAY 1 1964	5882			8470								1366.9
18													
19	PAID IN FULL APR 20 1964	6761			2420								1366.8
20													
					29360		5954				614		

Assessment Roll and Tax List of Real Property in the _____ of _____

* Indicate Type of Property: R-Residential, C-Commercial, I-Industrial, U-Utility, F-Farm,

Form 3C MILLER-DAVIS CO., MINNEAPOLIS

	IN WHOSE NAME ASSESSED	DESCRIPTION OF PROPERTY: SUBDIVISION	Sec. or Lot	Town or Block	Rng.	Number of Acres of Land (Acres 100ths)	No. School District	Indicates Homestead Yes or No	Agri. Bus. Exer. Yes or No	* Indicate Type of Property	TRUE AND FULL VALUATIONS: LAND Exclusive of Structures and Improvements (Dollars)	BUILDINGS and Other Structures (Dollars)	MACHINERY Permanently Attached to Real Estate (Dollars)	TOTAL True and Full Value (Dollars)	ASSESS: RURAL: Homestead Up to $4,000 20% (Dollars)	RURAL: Over $4,000 Homestead 33⅓% (Dollars)	RURAL: Timber Table Class 3a 20% (Dollars)	ALL OTHE: Homestead Up to $4,000 25% (Dollars)	ALL OTHE: Over $4,000 Homestead (Dollars)
1																			
2																			
3																			
4																			
5																			
6																			
7																			
8																			
9																			
10																			
11																			
12																			
13																			
14																			
15																			
16																			
17																			
18																			
19																			
20																			

PAGES

91

THRU

96

BLANK

Cass County, Minnesota, for Taxes for the Year 1963.

	Tax Including State Homestead ....Mills ($ cts.)	State Tax on Non-Homestead ....Mills ($ cts.)	SPECIAL TAXES ($ cts.)	SPECIAL TAXES ($ cts.)	TOTAL TAXES ($ cts.)	PAID	WHEN PAID (Month Day Year)	Number of Receipt	March Settlement 1964 ($ cts.)	June Settlement 1964 ($ cts.)	Penalty ($ cts.)	November Settlement 1964 ($ cts.)	Penalty ($ cts.)	Collections to First Monday in January 1965 ($ cts.)	Penalty ($ cts.)	Delinquent on First Monday in January 1965 ($ cts.)	Total Delinquent Tax and Penalty ($ cts.)	REMARKS
1																		
2																		
3																		
4																		
5																		
6																		
7																		
8																		
9																		
10																		
11																		
12																		
13																		
14																		
15																		
16																		
17																		
18																		
19																		
20																		

Assessment Roll and Tax List of Real Property in the Town of Shingobee

Cass County, Minnesota, for Taxes for the Year 1963.

Form 5C—BULLES-BOWS CO., MINNEAPOLIS

* Indicate Type of Property: R-Residential, C-Commercial, I-Industrial, U-Utility, F-Farm, L-Lakeshore, T-Timber, M-Mineral

	In Whose Name Assessed	Description of Property: Subdivision	Sec. or Lot	Town or Block	Rng	Number of Acres of Land: Acres	100ths	No. School District	Indicate Homestead Yes or No	Agr. or Nonagr. Rural Yes or No	Indicate Type Property	True and Full Valuations: Land Exclusive of Structures and Improvements	Buildings and Other Structures	Machinery Permanently Attached to Real Estate	Total True and Full Value	Assessed Valuations: Rural: Homestead Up to $4,000 20%	Rural: Over $4,000 and Non-Homestead 33⅓%	All Other: Timber Land Class 3a 20%	All Other: Homestead Up to $4,000 22%	All Other: Over $4,000 and Non-Homestead 40%	All Other: Machinery Permanently Attached to Real Estate 33⅓%	All Other: Seasonal and Recreational Cabins 33⅓%	Total Assessed Value	Total Assessed Value as Equalized by the Board of Review	Final Equalized Value	Remarks
		Sunrise Beach				Acres						Dollars	Dollars	Dollars	Dollars	Dollars	Dollars	Dollars	Dollars	Dollars	Dollars	Dollars	Dollars	Dollars	Dollars	
		Sec 1 Sec 22 T 142 R 31																								
1	Warren M. & Mary E. Backman		1					114	No	J/R	J															
2	" " "		2						No	J/R	J															
3	" " "		3						No	J/R	J															
4	" " "		4						No	J/R	J															
5	" " "		5						No	J/R	J															
6	" " "		6						No	J/R	J															
7	" " "		7						No	J/R	J															
8	" " "		8						No	J/R	J															
9	" " "		9						No	J/R	J															
10	" " "		10						No	J/R	J															
11	" " "		11						No	J/R	J															
12	" " "		12						No	J/R	K															
13																										
14																										
15																										
16																										
17																										
18																										
19																										
20																										

Sunrise Beach

	Sold for Taxes	Valuations by School Districts as Equalized by Department of Taxation: District No. 114 Rate 94 Mills	District No. ___ Rate ___ Mills	District No. ___ Rate ___ Mills	District No. ___ Rate ___ Mills	District No. ___ Rate ___ Mills	Tax including State Homestead ___ Mills	State Tax on Non-Homestead 8.45 Mills	Special Taxes	Special Taxes	Total Taxes	Paid	When Paid: Month Day Year	Number of Receipt	March Settlement 1964	June Settlement 1964	Penalty	November Settlement 1964	Penalty	Collections to First Monday in January 1965	Penalty	Delinquent on First Monday in January 1965	Total Delinquent Tax and Penalty	Remarks
		Dollars	Dollars	Dollars	Dollars	Dollars	Dollars	$ cts.	$ cts.	$ cts.	$ cts.				$ cts.	$ cts.	$ cts.	$ cts.	$ cts.	$ cts.	$ cts.	$ cts.	$ cts.	
1			10					2 34	08			2 42	2nd HALF PAID SEP 8 1964											17738 13576
2			10					2 34	08			2 42	1st HALF PAID MAY 29 1964											
3			15					3 50	14			3 64	2nd HALF PAID SEP 8 1964											
4			15					3 50	14			3 64	2nd HALF PAID SEP 8 1964											
5			15					3 50	14			3 64	2nd HALF PAID SEP 8 1964											
6			15					3 50	14			3 64	2nd HALF PAID SEP 8 1964											
7			15					3 50	14			3 64	1st HALF PAID MAY 29 1964	1964 3021		40 32		40 32						
8			10					2 34	08			2 42	2nd HALF PAID SEP 8 1964											
9			10					2 34	08			2 42	1st HALF PAID MAY 29 1964											
10			10					2 34	08			2 42	1st HALF PAID MAY 29 1964											
11			10					2 34	08			2 42	2nd HALF PAID SEP 8 1964											
12			198					46 16	1 76			47 92	1st HALF PAID MAY 29 1964											
13																								
14																								
15																								
16																								
17																								
18																								
19																								
20																								
			383					77 70	2 94			80 64				40 32		40 32						

Assessment Roll and Tax List of Real Property in the _____ of _____, Cass County, Minnesota, for Taxes for the Year 1963.

Form 1C. MILLER-DAVIS CO., MINNEAPOLIS

* Indicate Type of Property: R-Residential, C-Commercial, I-Industrial, U-Utility, F-Farm, L-Lakeshore, T-Timber, M-Mineral

	IN WHOSE NAME ASSESSED	DESCRIPTION OF PROPERTY: Sunrise Beach SUBDIVISION	Sec. or Lot	Town or Block	Rng.	Number of Acres of Land: Acres	Tenths	No. School District	Individuals Homestead Yes or No	Agri. or Resa. Hom. Yes or No	Individuals Type Property *	TRUE AND FULL VALUATIONS: LAND Exclusive of Structures and Improvements	BUILDINGS and Other Structures	MACHINERY Permanently Attached to Real Estate	TOTAL True and Full Value	ASSESSED VALUATIONS: RURAL: Homestead Up to $4,000 20%	Over $4,000 and Non-Homestead 33⅓%	ALL OTHER: Timber Land Class 3a 20%	Homestead Up to $4,000 25%	Over $4,000 and Non-Homestead 40%	MACHINERY Permanently Attached to Real Estate 33⅓%	Seasonal and Recreational Cabins 33⅓%	TOTAL ASSESSED VALUE	Total Assessed Value as Equalized by the Board of Review	FINAL EQUALIZED VALUE
												Dollars	Dollars	Dollars	Dollars	Dollars	Dollars	Dollars	Dollars	Dollars	Dollars	Dollars	Dollars	Dollars	Dollars
1	Warner M. + Mary E. Backman		1	2				119	no	yes	J														
2	" " "		2						no	yes	J														
3	" " "		3						no	yes	J														
4	" " "		4						no	yes	J														
5	" " "		5						no	K	J														
6	" " "		6						no	K	J														
7	" " "		7						no	K	J														
8																									
9																									
10																									
11																									
12																									
13																									
14																									
15																									
16																									
17																									
18																									
19																									
20																									

	SOLD FOR TAXES	VALUATIONS BY SCHOOL DISTRICTS AS EQUALIZED BY DEPARTMENT OF TAXATION: District No. 119 Rate 23 Mills	District No. ___ Rate ___ Mills	District No. ___ Rate ___ Mills	District No. ___ Rate ___ Mills	District No. ___ Rate ___ Mills	Tax Including State Homestead	State Tax on Non-Homestead 8.42 Mills	SPECIAL TAXES	SPECIAL TAXES	TOTAL TAXES	PAID	WHEN PAID	Number of Receipt	March Settlement 1964	June Settlement 1964	Penalty	November Settlement 1964	Penalty	Collections to First Monday in January 1965	Penalty	Delinquent on First Monday in January 1965	Total Delinquent Tax and Penalty	REMARKS
		Dollars	Dollars	Dollars	Dollars	Dollars	Dollars	$ cts.	$ cts.	$ cts.	$ cts.		Month Day Year		$ cts.	$ cts.	$ cts.	$ cts.	$ cts.	$ cts.	$ cts.	$ cts.	$ cts.	
1		10					2.34	08			2.42	1	2nd HALF PAID SEP 8 1964										17339	13576
2		10					2.34	08			2.42	2	2nd HALF PAID SEP 8 1964											
3		218					50.82	1.94			52.76	3	FIRST PAID MAY 29 1964 2nd HALF PAID SEP 8 1964											
4		10					2.34	08			2.42	4	FIRST PAID MAY 29 1964 2nd HALF PAID SEP 8 1964	17644		33.64		33.64						
5		10					2.34	08			2.42	5	2nd HALF PAID SEP 8 1964	33221										
6		10					2.34	08			2.42	6	2nd HALF PAID SEP 8 1964											
7		10					2.34	08			2.42	7	2nd HALF PAID SEP 8 1964											
8												8												
9												9												
10												10												
11												11												
12												12												
13												13												
14												14												
15												15												
16												16												
17												17												
18												18												
19												19												
20												20												
		228					64.86	2.42			67.28					33.64		33.64						

Assessment Roll and Tax List of Real Property in the Town of Shingobee

Cass County, Minnesota, for Taxes for the Year 1963.

Form 5C—MILLER-DAVIS CO., MINNEAPOLIS.

* Indicate Type of Property: R-Residential, C-Commercial, I-Industrial, U-Utility, F-Farm, L-Lakeshore, T-Timber, M-Mineral

SHINGOBEE ISLAND — Turtle Beach

In Whose Name Assessed	Description of Property (Subdivision)	Sec. or Lot	Town or Block	Rng.	Number of Acres of Land (Acres 100ths)	No. School District	Indicate Homestead Yes or No	Agricultural Homestead Yes or No	Indicate Type of Property	True and Full Valuations: Land Exclusive of Structures and Improvements	Buildings and Other Structures	Machinery Permanently Attached to Real Estate	Total True and Full Value	Assessed Valuations: Rural: Homestead Up to $4,000 20%	Rural: Over $4,000 and Non-Homestead 33⅓%	All Other: Timber Land Class 3a 20%	All Other: Homestead Up to $4,000 22%	All Other: Over $4,000 and Non-Homestead 40%	All Other: Machinery Permanently Attached to Real Estate 33⅓%	All Other: Seasonal and Recreational Cabins 33⅓%	Total Assessed Value	Total Assessed Value as Equalized by the Board of Review	Final Equalized Value	Remarks
	N part of lots Sec. 2-141-31									Dollars	Dollars	Dollars	Dollars	Dollars	Dollars	Dollars	Dollars	Dollars	Dollars	Dollars	Dollars	Dollars	Dollars	
Fred + Jane Engell		1	1		119		No	No	C															
Jonas + Minnie Groth		2	2				Yes	No	L															
J. R. Chauncey		3	3				No	No	L															
" "		4	4				No	No	L															
" "		5	5				No	No	L															
		6	6				No	No	L															
Simon H. + Regney Simonson		7	7				Yes	No	L															
" "		8	8				Yes	No	L															
" "		9	9				Yes	No	C															
Roy O. + Veronica Simonson		10	10				Yes	No	L		Blockaded up 78										H 922			
Russell C. + Lena A. Green		11	11				Yes	No	C															
" "		12	12				No	No	C															
" "		13	13				No	No	C															
" "		14	14				No	No	L															
Frank + Conrad Kang		15	15				Yes	No	R															
" "		16	16				Yes	No	R															
Louis + Eglon Chalick		17	17				Yes	No	R															
Otto + Edna Kruse		18	18				No	No	C															
" "		19	19				No	No	L															
" "		20	20				No	No	C															

Valuations by School Districts as Equalized by Department of Taxation

Sold for Taxes	District No. Rate — Mills	District No. Rate — Mills	District No. Rate — Mills	District No. Rate — Mills	District No. Rate — Mills	Tax Including State Homestead	State Tax on Non-Homestead 8.2 Mills	Special Taxes	Special Taxes	Total Taxes
	Dollars	Dollars	Dollars	Dollars	Dollars	$ cts.	$ cts.	$ cts.	$ cts.	$ cts.
1		4 1200								
		1046				528 06	9 34			537 40
2		4 27								
						6 46				6 46
3		21				5 42	18			5 60
4		21				5 42	18			5 60
5		21				5 42	18			5 60
6		21				5 42	18			5 60
7		4 153				39 48				39 48
8		4 24				6 20				6 20
9		4 297								
		345				165 70	5 08			168 78
10		4 922				237 96				237 96
11		4 237								
		570				221 18	5 08			226 26
12		591				152 54	5 28			157 82
13		147				37 44	1 32			39 26
14		36				9 30	32			9 62
15		4 34				6 20				6 20
16		4 418				107 88				107 88
17		4 494				127 50				127 50
18		1822				470 24	16 26			486 50
19		45				11 62	40			12 02
20		1074				277 18	9 58			286 76
		+ 2696								
		5720				1437 62	51 38			1489 00
		9406								

Sold for Taxes	Paid	When Paid (Month Day Year)	Number of Receipt	March Settlement 1964	June Settlement 1964	Penalty	November Settlement 1964	Penalty	Collections to First Monday in January 1965	Penalty	Delinquent on First Monday in January 1965	Penalty	Total Delinquent Tax and Penalty	Remarks
				$ cts.	$ cts.	$ cts.	$ cts.	$ cts.	$ cts.	$ cts.	$ cts.	$ cts.	$ cts.	
1	2nd HALF PAID	OCT 3 1964												
	1st HALF PAID	MAY 29 1964	20777											17647 13230
2	2nd HALF PAID	OCT 3 1964												
	1st HALF PAID	MAY 25 1964	12147		87 18		272 18							"
3	PAID IN FULL	APR 24 1964												13231
4	PAID IN FULL	APR 24 1964			22 40									"
5	PAID IN FULL	APR 24 1964	7299											"
6	PAID IN FULL	APR 24 1964												"
	2nd HALF PAID	OCT 1 1964												
7	1st HALF PAID	MAY 25 1964												17648 13232
	2nd HALF PAID	OCT 1 1964												"
8	1st HALF PAID	MAY 25 1964			107 23		107 23							"
	2nd HALF PAID	OCT 1 1964												"
9	1st HALF PAID	MAY 25 1964												"
10	PAID IN FULL	MAY 1 1964	8797		237 96									" 13233
	2nd HALF PAID	OCT 6 1964												
11	1st HALF PAID	MAY 13 1964												17649 13234
	2nd HALF PAID	OCT 6 1964												"
12	1st HALF PAID	MAY 13 1964	18940		316 48		216 48							"
	2nd HALF PAID	OCT 6 1964	10454											"
13	1st HALF PAID	MAY 13 1964												"
	2nd HALF PAID	OCT 6 1964												"
14	1st HALF PAID	MAY 13 1964												"
	2nd HALF PAID	OCT 6 1964												"
15	1st HALF PAID	MAY 13 1964	1941				59 64							17650 13235
	2nd HALF PAID	OCT 6 1964												"
16	1st HALF PAID	MAY 13 1964	4857		54 09									"
	2nd HALF PAID	OCT 6 1964												" 21621
17	PAID IN FULL	MAY 1 1964	8800		127 50									
	2nd HALF PAID	OCT 1 2 1964												
18	1st HALF PAID	MAY 25 1964			243 25		243 25							17651 13236
	2nd HALF PAID	OCT 1 3 1964	8597											
19	1st HALF PAID	MAY 25 1964	4757		6 01		6 01							"
	2nd HALF PAID	OCT 1 3 1964												
20	1st HALF PAID	MAY 25 1964			143 38		143 38							"
					1433 43		1045 57							

Cass County Abstract Co. — Cass County Auditor — Cass County Treasurer — Cass County Recorder — 1st Judicial District — Clerk of Court — Attorney — Sheriff

Assessment Roll and Tax List of Real Property in the Township of Shingobee, Cass County, Minnesota, for Taxes for the Year 1963.

Form 5C HILLSBORO CO., MINNEAPOLIS

* Indicate Type of Property: R-Residential, C-Commercial, I-Industrial, U-Utility, F-Farm, L-Lakeshore, T-Timber, M-Mineral

	IN WHOSE NAME ASSESSED	DESCRIPTION OF PROPERTY: Subdivision	Sec. or Lot	Town or Block	Rng.	Number of Acres of Land: Acres	100ths	No. School District	Indi-vidual Home-stead Yes or No	Agri-cul-tural Rev. Yes or No	* Indi-cate Type of Prop-erty	TRUE AND FULL VALUATIONS: LAND Exclusive of Structures and Improvements	BUILDINGS and Other Structures	MACHINERY Permanently Attached to Real Estate	TOTAL True and Full Value	ASSESSED VALUATIONS: RURAL: Homestead Up to $1,000 20%	RURAL: Over $1,000 and Non-Homestead 33⅓%	ALL OTHER: Timber Land Class 3e 20%	ALL OTHER: Homestead Up to $1,000 25%	ALL OTHER: Over $1,000 and Non-Homestead 40%	ALL OTHER: MACHINERY Permanently Attached to Real Estate 33⅓%	ALL OTHER: Seasonal and Recreational Cabins 33⅓%	TOTAL ASSESSED VALUE	Total Assessed Value as Equalized by the Board of Review	FINAL EQUALIZED VALUE
												Dollars	Dollars	Dollars	Dollars	Dollars	Dollars	Dollars	Dollars	Dollars	Dollars	Dollars	Dollars	Dollars	Dollars
1	Otto + Edna Kreuz	Shingobee Island	21	1				119	No	No	L														
2	" "		22						No	No	L														
3																									
4																									
5																									
6																									
7																									
8																									
9																									
10																									
11																									
12																									
13																									
14																									
15																									
16																									
17																									
18																									
19																									
20																									

	SOLD FOR TAXES	VALIDATIONS BY SCHOOL DISTRICTS AS EQUALIZED BY DEPARTMENT OF TAXATION: District No. ___ Rate ___ Mills	District No. ___ Rate ___ Mills	District No. 119 Rate 36 Mills	District No. ___ Rate ___ Mills	District No. ___ Rate ___ Mills	District No. ___ Rate ___ Mills	Tax including State Homestead ___ Mills	State Tax on Non-Homestead 8.4 Mills	SPECIAL TAXES	SPECIAL TAXES	TOTAL TAXES		PAID	WHEN PAID Month Day Year	Number of Receipt	March Settlement 1964	June Settlement 1964	Penalty	November Settlement 1964	Penalty	Collections to First Monday in January 1965	Penalty	Delinquent on First Monday in January 1965	Total Delinquent Tax and Penalty	REMARKS
		Dollars	Dollars	Dollars	Dollars	Dollars	Dollars	$ cts.	$ cts.	$ cts.	$ cts.	$ cts.					$ cts.	$ cts.	$ cts.	$ cts.	$ cts.	$ cts.	$ cts.	$ cts.	$ cts.	
1				36				930	32			962	1	1ST HALF PAID MAY 13 1963	1507			481		481						12651 13237
2				36				930	32			962	2	1ST HALF PAID MAY 13 1963	1768			481		481						" "
3													3													
4													4													
5													5													
6													6													
7													7													
8													8													
9													9													
10													10													
11													11													
12													12													
13													13													
14													14													
15													15													
16													16													
17													17													
18													18													
19													19													
20													20													
				72				1860	64			1924						962		962						

Assessment Roll and Tax List of Real Property in the Town of Shingobee, Cass County, Minnesota, for Taxes for the Year 1963.

Form 5C MILLER-DAVIS CO., MINNEAPOLIS

* Indicate Type of Property: R-Residential, C-Commercial, I-Industrial, U-Utility, F-Farm, L-Lakeshore, T-Timber, M-Mineral

	IN WHOSE NAME ASSESSED	DESCRIPTION OF PROPERTY: Subdivision	Sec. or Lot	Town or Block	Rge.	Number of Acres of Land: Acres	Tenths	No.	No. School District	Indicate Homestead Yes or No	Agri. or Non-Agri. Yes or No	* Indicate Type of Property	TRUE AND FULL VALUATIONS: LAND Exclusive of Structures and Improvements	BUILDINGS and Other Structures	MACHINERY Permanently Attached to Real Estate	TOTAL True and Full Value	ASSESSED VALUATIONS: RURAL: Homestead Up to $4,000 20%	RURAL: Over $4,000 and Non-Homestead 33⅓%	ALL OTHER: Timber Land Class 3a 20%	ALL OTHER: Homestead Up to $4,000 25%	ALL OTHER: Over $4,000 and Non-Homestead 40%	ALL OTHER: Machinery Permanently Attached to Real Estate 33⅓%	ALL OTHER: Personal and Recreational Cabins 33⅓%	TOTAL ASSESSED VALUE	Total Assessed Value as Equalized by the Board of Review	FINAL EQUALIZED VALUE
													Dollars	Dollars	Dollars	Dollars	Dollars	Dollars	Dollars	Dollars	Dollars	Dollars	Dollars	Dollars	Dollars	Dollars
1	State of Minnesota	Shingobee Island: part of lot 1	1	2				114																		
	Wally's Repair Medium																									
	A.C. to repair Machinery																									
2		Part of	6							Yes	No	R														
3		Part of lot	2							Yes	No	L														
4	State of Minnesota			3																						
5	State of Minnesota			4																						
6	State of Minnesota			5																						
7																										
8																										
9																										
10																										
11																										
12																										
13																										
14																										
15																										
16																										
17																										
18																										
19																										
20																										

	SOLD FOR TAXES	VALUATIONS BY SCHOOL DISTRICTS AS EQUALIZED BY DEPARTMENT OF TAXATION: District No. / Rate / Mills	District No. / Rate / Mills	District No. / Rate / Mills	District No. / Rate / Mills	District No. / Rate / Mills	District No. / Rate / Mills	Tax including State Homestead Mills	State Tax on Non-Homestead Mills	SPECIAL TAXES	SPECIAL TAXES	TOTAL TAXES	PAID	WHEN PAID	Number of Receipt	March Settlement 1964	June Settlement 1964	Penalty	November Settlement 1964	Penalty	Collections to First Monday in January 1965	Penalty	Delinquent on First Monday in January 1965	Total Delinquent Tax and Penalty	REMARKS
		Dollars	Dollars	Dollars	Dollars	Dollars	Dollars	$ cts.	$ cts.	$ cts.	$ cts.	$ cts.		Month Day Year		$ cts.	$ cts.	$ cts.	$ cts.	$ cts.	$ cts.	$ cts.	$ cts.	$ cts.	
1																									
2			H 453					11642				11692	PAID IN FULL	APR 27 1964	7538		12622								13204
3			H 36					930				930	PAID IN FULL	APR 27 1964											"
4																									
5																									
6																									
7																									
8																									
9																									
10																									
11																									
12																									
13																									
14																									
15																									
16																									
17																									
18																									
19																									
20			H 489					12622				12622					12622								

CITY OF BEMIDJI
CITY OF CASS LAKE
CITY OF BACKWOODS
CITY OF CRITICAL POINT
TOWN OF SHINGOBEE
TOWN OF BACKWOODS
CITY OF CRITICAL POINT
TOWN OF SHINGOBEE ISLAND
Lake Beach
143-31

Assessment Roll and Tax List of Real Property in the Town of Shingobee, Cass County, Minnesota, for Taxes for the Year 1963.

Form 3C—HOLCOMB-DAVIS CO., MINNEAPOLIS

* Indicate Type of Property: R-Residential, C-Commercial, I-Industrial, U-Utility, F-Farm, L-Lakeshore, T-Timber, M-Mineral

	In Whose Name Assessed		Description of Property: Subdivision	Sec. or Lot	Town or Block	Rng.	Number of Acres of Land: Acres	Tenths	No. School District	Indicate Homestead Yes or No	Agri. or Seas. Res. Yes or No	* Indicate Type of Property	True and Full Valuations: Land Exclusive of Structures and Improvements	Buildings and Other Structures	Machinery Permanently Attached to Real Estate	Total True and Full Value	Assessed Valuations: Rural: Homestead Up to $4,000 20%	Rural: Over $4,000 and Non-Homestead 33⅓%	All Other: Timber Land Class 3e 20%	All Other: Homestead Up to $4,000 25%	All Other: Over $4,000 and Non-Homestead 40%	Machinery Permanently Attached to Real Estate 33⅓%	Seasonal and Recreational Cabins 33⅓%	Total Assessed Value	Total Assessed Value as Equalized by the Board of Review	Final Equalized Value
													Dollars	Dollars	Dollars	Dollars	Dollars	Dollars	Dollars	Dollars	Dollars	Dollars	Dollars	Dollars	Dollars	Dollars
1	State of Minnesota		Shingobee Island	1	3				119																	
2	State of Minnesota			2																						
3	State of Minnesota			3																						
4	State of Minnesota			4																						
5	State of Minnesota			5																						
6																										
7																										
8																										
9																										
10																										
11																										
12																										
13																										
14																										
15																										
16																										
17																										
18																										
19																										
20																										

	Sold for Taxes	Valuations by School Districts as Equalized by Department of Taxation: District No. Rate Mills	District No. Rate Mills	District No. Rate Mills	District No. Rate Mills	District No. Rate Mills	District No. Rate Mills	Tax including State Homestead Mills	State Tax on Non-Homestead Mills	Special Taxes	Special Taxes	Total Taxes	Total Taxes	Paid	When Paid: Month Day Year	Number of Receipt	March Settlement 1964	June Settlement 1964	Penalty	November Settlement 1964	Penalty	Collections to First Monday in January 1965	Penalty	Delinquent on First Monday in January 1965	Total Delinquent Tax and Penalty	Remarks
		Dollars	Dollars	Dollars	Dollars	Dollars	Dollars	$ cts.	$ cts.	$ cts.	$ cts.	$ cts.	$ cts.				$ cts.	$ cts.	$ cts.	$ cts.	$ cts.	$ cts.	$ cts.	$ cts.	$ cts.	
1														1												
2														2												
3														3												
4														4												
5														5												
6														6												
7														7												
8														8												
9														9												
10														10												
11														11												
12														12												
13														13												
14														14												
15														15												
16														16												
17														17												
18														18												
19														19												
20														20												

Assessment Roll and Tax List of Real Property in the Town of Livingston

Form 1C MILLER-BOYCE CO., MINNEAPOLIS

* Indicate Type of Property: R-Residential, C-Commercial, I-Industrial, U-Utility, F-Farm, L-Lakeshore, T-Timber, M-Mineral

Cass County, Minnesota, for Taxes for the Year 1963.

	In Whose Name Assessed	Description of Property: Subdivision	Sec. or Lot	Town or Block	Reg.	Number of Acres of Land: Acres	10Ths	No. School District	Indicate Value Assessed Yes or No	Agr. Homestead Yes or No	* Indicate Type of Property	True and Full Valuations: Land Exclusive of Structures and Improvements	Buildings and Other Structures	Machinery Permanently Attached to Real Estate	Total True and Full Value	Assessed Valuations: Rural: Homestead Up to $4,000 20%	Rural: Over $4,000 and Non-Homestead 33⅓%	All Other: Timber Land Class 3a 20%	All Other: Homestead Up to $4,000 25%	All Other: Over $4,000 and Non-Homestead 40%	All Other: Machinery Permanently Attached to Real Estate 33⅓%	All Other: Seasonal and Recreational Cabins 33⅓%	Total Assessed Value	Final Equalized Value
												Dollars	Dollars	Dollars	Dollars	Dollars	Dollars	Dollars	Dollars	Dollars	Dollars	Dollars	Dollars	Dollars
		Chipewa Point																						
		Lot 2 - Sec 16 - 142 - 31																						
1	Carl H. + Emma B. Santz		1					119	No	No	L													
	James M. + Nadine A. Livingston																							
2			2						No	No	L													
3	" "		3						No	No	C													
4	" "		4						No															
									Yes	No	C													
5	" "		5						No	No	L													
6	" "		6						No	No	C													
7	" "		7						No	No	C													
8	" "		8						No	No	C													
9	Henry + Margaret Dolmer		9						No	No	L													
10	Draper + Dorothy Fisher		10						Yes	No	L													
11	" "		11						Yes	No	R													
12	" "		12						Yes	No	R													
13																								
14																								
15																								
16																								
17																								
18																								
19																								
20																								

Valuations by School Districts as Equalized by Department of Taxation

	Sold for Taxes	District No. ___ Rate ___ Mills	District No. 119 Rate 34 Mills	District No. 119 Rate 35 Mills	District No. ___ Rate ___ Mills	District No. ___ Rate ___ Mills	Tax Including State Homestead ___ Mills	State Tax on Non-Homestead 8.92 Mills	Special Taxes	Special Taxes	Total Taxes	Paid	When Paid (Month Day Year)	Number of Receipt	March Settlement 1964	June Settlement 1964	Penalty	November Settlement 1964	Penalty	Collections to First Monday in January 1965	Penalty	Delinquent on First Monday in January 1965	Total Delinquent Tax and Penalty	Remarks
		Dollars	Dollars	Dollars	Dollars	Dollars	Dollars	$ cts.	$ cts.	$ cts.	$ cts.				$ cts.	$ cts.	$ cts.	$ cts.	$ cts.	$ cts.	$ cts.	$ cts.	$ cts.	
1				26			6.72	24			6.96	2nd HALF PAID	1964	17350										135.58
												1st HALF PAID	MAY 2 9 1964	15768		3.48		3.48						
												2nd HALF PAID	OCT 31 1964											
2				26			6.72	24			6.96	1st HALF PAID	MAY 29 1964										17625	132.38
												2nd HALF PAID	OCT 31 1964											
3				189			48.78	1.68			50.46	1st HALF PAID	MAY 29 1964											
				297								2nd HALF PAID	OCT 31 1964											
4				150			115.56	1.34			116.70	1st HALF PAID	MAY 29											
												2nd HALF PAID	OCT 31 1964											
5				290			74.84	2.58			77.42	1st HALF PAID	MAY 29 1964											
												2nd HALF PAID	OCT 31 1964											
6				290			74.84	2.58			77.42	2nd HALF PAID	OCT 1 1964	24378										
												2nd HALF PAID	OCT 31 1964	12282		212.81		212.81						
7				153			39.48	1.38			40.86	1st HALF PAID	MAY 29 1964											
												2nd HALF PAID	OCT 31 1964											
8				209			53.74	1.86			55.60	1st HALF PAID	MAY 29 1964											
												2nd HALF PAID	OCT 31 1964											
9		925					169.00	6.46			175.46	PAID IN FULL	MAY 12 1964	9358		175.46								
10				15			3.88				3.88	PAID IN FULL	APR 30 1964											132.39
																								132.40
11				893																				
				309			280.22	2.76			282.98	PAID IN FULL	APR 30 1964	7566		282.98								
12	SOLD FOR TAXES			880																				
				92			230.22	.82			231.04	PAID IN FULL	OCT 31 1964	12342				231.04	2.08					132.37
13																								
14																								
15																								
16																								
17																								
18																								
19																								
20																								
				1912 / 1912			169.00																	
		925		1734 / 2157			941.00	21.94			1131.94					684.61		447.33						
				3646 / 4071			1110.00																	

Assessment Roll and Tax List of Real Property in the Town of Shingobee, Cass County, Minnesota, for Taxes for the Year 1963.

Form 5C—MILLER-DAVIS CO., MINNEAPOLIS

* Indicate Type of Property: R-Residential, C-Commercial, I-Industrial, U-Utility, F-Farm, L-Lakeshore, T-Timber, M-Mineral

	IN WHOSE NAME ASSESSED	DESCRIPTION OF PROPERTY: Subdivision	Sec. or Lot	Town or Block	Rge.	Number of Acres of Land: Acres	100ths	No. School District	Indicate Homestead Yes or No	Agri. or Resd. Type of Prop. Yes or No	Indicate Type of Property	TRUE AND FULL VALUATIONS: LAND Exclusive of Structures and Improvements	BUILDINGS and Other Structures	MACHINERY Permanently Attached to Real Estate	TOTAL True and Full Value	ASSESSED VALUATIONS: RURAL: Homestead Up to $4,000 20%	ALL OTHER: Over $4,000 and Non-Homestead 33⅓%	Timber Land Class 3e 20%	Homestead Up to $4,000 25%	Over $4,000 and Non-Homestead 40%	MACHINERY Permanently Attached to Real Estate 33⅓%	Seasonal and Recreational Cabins 33⅓%	TOTAL ASSESSED VALUE	Total Assessed Value as Equalized by the Board of Review	FINAL EQUALIZED VALUE
												Dollars	Dollars	Dollars	Dollars	Dollars	Dollars	Dollars	Dollars	Dollars	Dollars	Dollars	Dollars	Dollars	Dollars
		Kabekona Springs																							
		Pad-Q Sec-8-T-142-31																							
1	Kenneth R + Naomi Schmidt		13	4				14	no	no	L														
2	" " "		14						no	no	L														
3																									
4																									
5																									
6																									
7																									
8																									
9																									
10																									
11																									
12																									
13																									
14																									
15																									
16																									
17																									
18																									
19																									
20																									

	SOLD FOR TAXES	VALUATIONS BY SCHOOL DISTRICTS AS EQUALIZED BY DEPARTMENT OF TAXATION: District No. ___ Rate ___ Mills	District No. 7 Rate 23 Mills	District No. ___ Rate ___ Mills	District No. ___ Rate ___ Mills	District No. ___ Rate ___ Mills	Tax Including State Homestead ___ Mills	State Tax on Non-Homestead 8.92 Mills	SPECIAL TAXES	SPECIAL TAXES	TOTAL TAXES	PAID	WHEN PAID	Number of Receipt	March Settlement 1964	June Settlement 1964	Penalty	November Settlement 1964	Penalty	Collections to First Monday in January 1965	Penalty	Delinquent on First Monday in January 1965	Delinquent Tax and Penalty	REMARKS
	Dollars	Dollars	Dollars	Dollars	Dollars	Dollars	$ cts.	$ cts.	$ cts.	$ cts.	$ cts.		Month Day Year		$ cts.	$ cts.	$ cts.	$ cts.	$ cts.	$ cts.	$ cts.	$ cts.	$ cts.	
1			26				6 72	24			6 96	PAID IN FU	APR 24 1964	73205		13 92								43241
2			26				6 72	24			6 96	PAID IN FU	APR 24 1964											
3																								
4																								
5																								
6																								
7																								
8																								
9																								
10																								
11																								
12																								
13																								
14																								
15																								
16																								
17																								
18																								
19																								
20			52				13 44	48			13 92					13 92								

Assessment Roll and Tax List of Real Property in the Town of Shingobee, Cass County, Minnesota, for Taxes for the Year 1963.

Form 5C—HILLS-DAVIS CO., MINNEAPOLIS

* Indicate Type of Property: R-Residential, C-Commercial, I-Industrial, U-Utility, F-Farm, L-Lakeshore, T-Timber, M-Mineral

	In Whose Name Assessed		Description of Property: Subdivision	Sec. or Lot	Town or Block	Rng.	Number of Acres of Land (Acres / 100ths)	No. School District	Indicate Homestead Yes or No	Agri. Bus. Reev. Yes or No	* Indicate Type of Property	True and Full Valuations: Land Exclusive of Structures and Improvements	Buildings and Other Structures	Machinery Permanently Attached to Real Estate	Total True and Full Value	Assessed Valuations, Rural: Homestead Up to $4,000 20%	Rural: Over $4,000 and Non-Homestead 33⅓%	All Other: Timber Land Class 3a 20%	All Other: Homestead Up to $4,000 25%	All Other: Over $4,000 and Non-Homestead 40%	All Other: Machinery Permanently Attached to Real Estate 33⅓%	All Other: Seasonal and Recreational Cabins 33⅓%	Total Assessed Value	Total Assessed Value as Equalized by the Board of Review	Final Equalized Value	Remarks
			Lot 2 Sec 11-142-31									Dollars	Dollars	Dollars	Dollars	Dollars	Dollars	Dollars	Dollars	Dollars	Dollars	Dollars	Dollars	Dollars	Dollars	
1	Eleanor Hagebroek + W. F. Sildner			1				117	No	J R	L															
2				2					No	J R	L															
3	Mr. Eleanor Hagebroek + W. F. Sildner			3					No	J R	R															
4	Eleanor Hagebroek + W. F. Sildner			4					No	J R	L															
5	Dr. Carroll + Nadine Larson			5					No	J R	L															
6	" " " "			6					No	J R	L															
7	" " " "		N½ of	7					No	J R	L															
8	Wm. F. + Eva Bowen		S½ of	7					No	J R	L															
9	" "			8					No	J R	R															
10	" "		N½ of	9					No	J R	L															
11	Ella H. Sildner		S½ of	9					No	J R	L															
12	" "			10					No	J R	L															
13	" "		5.75' of Lot 11	12					No	J R	L															
14	Eleanor Hagebroek + W. F. Sildner		5.75' of Lots 11+12						No	J R	J															
15	W. F. + Eva Bowen		Lot 7 Blk 11+12						No	J R	J															
16	Mr. Eleanor Hagebroek + W. F. Sildner		30' x 400' parcel in Lot 3 in Block 11 lying W of Lots 3+4 Sec 1						No	J R	J															
17																										
18																										
19																										
20																										

Valuations by School Districts as Equalized by Department of Taxation

Sold for Taxes	District No. 117 Rate 62.5 Mills	District No. ___ Rate ___ Mills	District No. ___ Rate ___ Mills	District No. ___ Rate ___ Mills	District No. ___ Rate ___ Mills	Tax Including State Homestead ___ Mills	State Tax on Non-Homestead 8.97 Mills	Special Taxes	Special Taxes	Total Taxes	Paid	When Paid (Month Day Year)	Number of Receipt	March Settlement 1964	June Settlement 1964	Penalty	November Settlement 1964	Penalty	Collections to First Monday in January 1965	Penalty	Delinquent on First Monday in January 1965	Total Delinquent Tax and Penalty	Remarks
	Dollars	Dollars	Dollars	Dollars	Dollars	$ cts.	$ cts.	$ cts.	$ cts.	$ cts.				$ cts.	$ cts.	$ cts.	$ cts.	$ cts.	$ cts.	$ cts.	$ cts.	$ cts.	
1	30					700	26			726	PAID IN FULL	MAY 5 1964			726								13242
2	15					350	14			364	PAID IN FULL	MAY 5 1964			364								"
3	263					6130	234			6364	PAID IN FULL	MAY 5 1964	7033		6364								"
4	40					932	36			968	PAID IN FULL	MAY 5 1964			968								"
5	30					700	26			726	PAID IN FULL	MAY 5 1964			726								13243
6	492					11468	438			11906	PAID IN FULL	MAY 5 1964	7045		11906								"
7	15					350	14			364	PAID IN FULL	MAY 5 1964			364								"
8	15					350	14			364	2nd HALF PAID 1st HALF PAID	JUN 30 1964 MAY 18 1964			182		182						13244
9	308					7180	274			7454	2nd HALF PAID 1st HALF PAID	JUN 30 1964 MAY 18 1964	11223 15285		3727		3727						"
10	15					350	14			364	2nd HALF PAID 1st HALF PAID	JUN 30 1964 MAY 18 1964			182		182						"
11	15					350	14			364	PAID IN FULL	FEB 20 1964		364									13245
12	308					7180	274			7454	PAID IN FULL	FEB 20 1964	2927	7454									"
13	30					700	26			726	PAID IN FULL	FEB 20 1964		726									"
14	10					234	08			242	PAID IN FULL 2nd HALF PAID	MAY 5 1964 JUN 30 1964	7033 15285		242								13246
15	10					234	08			242	1st HALF PAID	MAY 18 1964	11223		121		121						13246
16	10					234	08			242	PAID IN FULL	MAY 5 1964	7033		242								13242
17																							
18																							
19																							
20																							
	1686					37442	1428			38870				1544	36614		4227						

Assessment Roll and Tax List of Real Property in the Town of Shingobee, Cass County, Minnesota, for Taxes for the Year 1963.

Form 5C—MILLER-DAVIS-CO., MINNEAPOLIS

* Indicate Type of Property: R-Residential, C-Commercial, I-Industrial, U-Utility, F-Farm, L-Lakeshore, T-Timber, M-Mineral

	In Whose Name Assessed	Description of Property: Original Subdivision	Sec. or Lot	Town or Blk	Rng.	Number of Acres of Land: Acres	100ths	No. School District	Indicate Homestead Yes or No	Agri. or Seas. Recr. Yes or No	* Indicate Type of Property	True and Full Valuations: Land Exclusive of Structures and Improvements	Buildings and Other Structures	Machinery Permanently Attached to Real Estate	Total True and Full Value	Assessed Valuations, Rural: Homestead Up to $4,000 20%	Over $4,000 and Non-Homestead 33⅓%	Timber Class 2a 20%	Assessed Valuations, All Other: Homestead Up to $4,000 25%	Over $4,000 and Non-Homestead 40%	Machinery Permanently Attached to Real Estate 33⅓%	Seasonal and Recreational Cabins 33⅓%	Total Assessed Value	Total Assessed Value as Equalized by the Board of Review	Final Equalized Value
						Acres	100ths					Dollars	Dollars	Dollars	Dollars	Dollars	Dollars	Dollars	Dollars	Dollars	Dollars	Dollars	Dollars	Dollars	Dollars
1	Rico H. Gildner		P	2				119	No	No	L														
2	" "		2						No	No	L														
3	William D. Hagebeck		3						No	No	I		30	Killed Aug 78									710		
4	" "		4						No	R	R														
5																									
6																									
7																									
8																									
9																									
10																									
11																									
12																									
13																									
14																									
15																									
16																									
17																									
18																									
19																									
20																									

	Sold for Taxes	Valuations by School Districts as Equalized by Department of Taxation: District No. 119 Rate 5.4 Mills	District No. 119 Rate 5.4 Mills	District No. 119 Rate 5.4 Mills	District No. Rate Mills	District No. Rate Mills	District No. Rate Mills	Tax Including State Homestead Mills	State Tax on Non-Homestead 18% Mills	Special Taxes	Special Taxes	Total Taxes	Paid	When Paid (Month Day Year)	Number of Receipt	March Settlement 1964	June Settlement 1964	Penalty	November Settlement 1964	Penalty	Collections to First Monday in January 1965	Penalty	Delinquent on First Monday in January 1965	Total Delinquent Tax and Penalty	Remarks
		Dollars	Dollars	Dollars	Dollars	Dollars	Dollars	$ cts.	$ cts.	$ cts.	$ cts.	$ cts.				$ cts.	$ cts.	$ cts.	$ cts.	$ cts.	$ cts.	$ cts.	$ cts.	$ cts.	
1				30				7.74	2.16			8.00	PAID IN FULL FEB 20 1964		2925	8.00									13245
2				30				7.74	2.16			8.00	PAID IN FULL FEB 20 1964		2926	8.00									"
3				710				183.24	51.19 / 6.34			189.58	1st HALF PAID FEB 28 1964 / 2nd HALF PAID JUL 1 1964		6877 / 5005	114.33			11.63						13246
4		178						41.50	11.58			43.08	1st HALF PAID FEB 28 1964												"
5																									
6																									
7																									
8																									
9																									
10																									
11																									
12																									
13																									
14																									
15																									
16																									
17																									
18																									
19																									
20								41.50																	
		178		770	945			178.72	8.44			248.66				137.33			116.33						

Assessment Roll and Tax List of Real Property in the Town of Shingobee, Cass County, Minnesota, for Taxes for the Year 1963.

Form 3C · MILLER-DAVIS CO., MINNEAPOLIS

* Indicate Type of Property: R-Residential, C-Commercial, I-Industrial, U-Utility, F-Farm, L-Lakeshore, T-Timber, M-Mineral

	IN WHOSE NAME ASSESSED	DESCRIPTION OF PROPERTY: SUBDIVISION	Sec. or Lot	Town or Block	Rng.	Number of Acres of Land (Acres 100ths)	No. School District	Indicate Homestead Yes or No	Agricultural Homestead Yes or No	* Indicate Type of Property	TRUE AND FULL VALUATIONS: LAND Exclusive of Structures and Improvements	BUILDINGS and Other Structures	MACHINERY Permanently Attached to Real Estate	TOTAL True and Full Value	ASSESSED VALUATIONS: RURAL: Homestead Up to $4,000 20%	RURAL: Over $4,000 and Non-Homestead 33⅓%	ALL OTHER: Timber Land Class 3c 20%	ALL OTHER: Homestead Up to $4,000 25%	ALL OTHER: Over $4,000 and Non-Homestead 40%	ALL OTHER: MACHINERY Permanently Attached to Real Estate 33⅓%	ALL OTHER: Seasonal and Recreational Cabins 33⅓%	TOTAL ASSESSED VALUE	Total Assessed Value as Equalized by the Board of Review	FINAL EQUALIZED VALUE
											Dollars	Dollars	Dollars	Dollars	Dollars	Dollars	Dollars	Dollars	Dollars	Dollars	Dollars	Dollars	Dollars	Dollars
1	Natalie C. Dean	Ojibway	1	3			119	no	L R	R														
2	" "		2					no	L R	L														
3	A. J. Miller		3					no	no	L														
4	" "		4					no	no	L														
5	Robert R. Wright		5					no	no	L														
6	" "		6					no	R	L														
7																								
8																								
9																								
10																								
11																								
12																								
13																								
14																								
15																								
16																								
17																								
18																								
19																								
20																								

	SOLD FOR TAXES	VALUATIONS BY SCHOOL DISTRICTS AS EQUALIZED BY DEPARTMENT OF TAXATION: District No. / Rate / Mills	District No. / Rate / Mills	District No. / Rate / Mills	District No. / Rate / Mills	Tax Including State Homestead	State Tax on Non-Homestead	SPECIAL TAXES	SPECIAL TAXES	TOTAL TAXES	PAID	WHEN PAID	Number of Receipt	March Settlement 1964	June Settlement 1964	Penalty	November Settlement 1964	Penalty	Collections to First Monday in January 1965	Penalty	Delinquent on First Monday in January 1965	Total Delinquent Tax and Penalty	REMARKS
		Dollars	Dollars	Dollars	Dollars	$ cts.	$ cts.	$ cts.	$ cts.	$ cts.		Month Day Year		$ cts.	$ cts.	$ cts.	$ cts.	$ cts.	$ cts.	$ cts.	$ cts.	$ cts.	
1		278				6480	248			6728	PAID IN FULL	MAY 5 1964	9035		67 28								13554
2		30				700	26			726	PAID IN FULL	MAY 5 1964			7 26								"
3			50			774	26			800	PAID IN FULL	JAN 8 1964	6	8 00									13247
4			105			2710	94			2804	PAID IN FULL	JAN 8 1964		28 04									"
5			30			774	26			800	2nd HALF PAID	DEC 20 1964	31723		8 00								
											1st HALF PAID	MAY 18 1964											
6		529				12330	472			12802	2nd HALF PAID	DEC 20 1964	31723		128 02				128 02	5 44		17770	13248
											1st HALF PAID	MAY 18 1964											
7																							
8																							
9																							
10																							
11																							
12																							
13																							
14																							
15																							
16																							
17																							
18																							
19																							
20						19510																	
		837	65 1002			4251	892			24660				36 04	142 55				128 01				
						237 68																	

Assessment Roll and Tax List of Real Property in the Town of Shingobee

* Indicate Type of Property: R-Residential, C-Commercial, I-Industrial, U-Utility, F-Farm, L-Lakeshore, T-Timber, M-Mineral

	In Whose Name Assessed	Description of Property: Subdivision (Ball's First Add'n to Citches Guides Beach; 11.48 Acs of Lots 2 Sec 26-141-31)	Sec. or Lot	Town or Block	Rng.	Number of Acres of Land: Acres	Number of Acres of Land: 300ths	No. School District	Indicate Homestead Yes or No	Agricultural Yes or No	Indicate Type of Property	True and Full Valuations: Land Exclusive of Structures and Improvements (Dollars)	Buildings and Other Structures (Dollars)	Machinery Permanently Attached to Real Estate (Dollars)	Total True and Full Value (Dollars)	Assessed Valuations: Rural: Homestead Up to $4,000 20% (Dollars)	Rural: Over $4,000 and Non-Homestead 33⅓% (Dollars)	All Other: Timber Land Class 2a 20% (Dollars)	All Other: Homestead Up to $4,000 25% (Dollars)	All Other: Over $4,000 and Non-Homestead 40% (Dollars)	All Other: Machinery Permanently Attached to Real Estate 33⅓% (Dollars)	All Other: Seasonal and Recreational Cabins 33⅓% (Dollars)	Total Assessed Value (Dollars)	Total Assessed Value as Equalized by the Board of Review (Dollars)	Final Equalized Value (Dollars)
1	Mary Kathryn Neucher		1	1				119	No	No	L														
2	" " "		2						No	No	L														
3	" " "		3						No	No	L														
4	" " "		4						No	No	L														
5	" " "		5						No	No	L														
6	Alice E. Allensworth		6						No	No	L														
7	" "		7						No	No	L														
8	" "		8						No	No	L														
9	Zelda J. Johnson		9						No	No	L														
10	" "		10						No	No	L														
11																									
12																									
13																									
14																									
15																									
16																									
17																									
18																									
19																									
20																									

	Sold for Taxes	Valuations by School Districts as Equalized by Department of Taxation: District No. 119 Rate 9.5 Mills	District No. Rate Mills	District No. Rate Mills	District No. Rate Mills	District No. Rate Mills	Tax Including State Homestead Mills	State Tax on Non-Homestead 12.5 Mills	Special Taxes	Special Taxes	Total Taxes		Paid	When Paid (Month Day Year)	Number of Receipt	March Settlement 1964	June Settlement 1964	Penalty	November Settlement 1964	Penalty	Collections to First Monday in January 1965	Penalty	Delinquent on First Monday in January 1965	Total Delinquent Tax and Penalty	Remarks
	Dollars	Dollars	Dollars	Dollars	Dollars	Dollars	$ cts.	$ cts.	$ cts.	$ cts.	$ cts.					$ cts.	$ cts.	$ cts.	$ cts.	$ cts.	$ cts.	$ cts.	$ cts.	$ cts.	
1				5			1.20	.04			1.34	1	PAID IN FULL	MAY 5 1964			1.34								13251
2				5			1.20	.04			1.34	2	PAID IN FULL	MAY 5 1964			1.34								"
3				15			3.88	.14			4.02	3	PAID IN FULL	MAY 5 1964	9063		4.02								"
4				15			3.88	.14			4.02	4	PAID IN FULL	MAY 5 1964			4.02								"
5				15			3.88	.14			4.02	5	PAID IN FULL	MAY 5 1964			4.02								"
6				15			3.88	.14			4.02	6	PAID IN FULL	MAY 15 1964			4.02								13252
7				15			3.88	.14			4.02	7	PAID IN FULL	MAY 15 1964	9846		4.02								"
8				15			3.88	.14			4.02	8	PAID IN FULL	MAY 15 1964			4.02								"
9				15			3.88	.14			4.02	9											4.02	8.42	13244
10		1.23					28.68	1.10			29.78	10											29.78	32.25	"
11												11													
12												12													
13												13													
14												14													
15												15													
16												16													
17												17													
18												18													
19												19													
20												20													
		1.23		115.238			28.68 29.76 58.44	.46			60.60						46.00						33.80		

Assessment Roll and Tax List of Real Property in the Town of Shingobee

Cass County, Minnesota, for Taxes for the Year 1963.

Form 5C MILLER-DAVIS CO., MINNEAPOLIS

* Indicate Type of Property: R-Residential, C-Commercial, I-Industrial, U-Utility, F-Farm, L-Lakeshore, T-Timber, M-Mineral

	IN WHOSE NAME ASSESSED	DESCRIPTION OF PROPERTY: Ball's First Addn to Gitchee Gumee Beach (SUBDIVISION)	Sec. or Lot	Town or Block	Rng	Number of Acres of Land (Acres 100ths)	No. School District	Indicate Homestead Yes or No	Agri. or Resa. Bldg. Yes or No	Indicate Type of Property	TRUE AND FULL VALUATIONS: LAND Exclusive of Structures and Improvements (Dollars)	BUILDINGS and Other Structures (Dollars)	MACHINERY Permanently Attached to Real Estate (Dollars)	TOTAL True and Full Value (Dollars)	ASSESSED VALUATIONS: RURAL: Homestead Up to $4,000 20% (Dollars)	RURAL: Over $4,000 and Non-Homestead 33⅓% (Dollars)	ALL OTHER: Timber Land Class 3e 20% (Dollars)	ALL OTHER: Homestead Up to $4,000 25% (Dollars)	ALL OTHER: Over $4,000 and Non-Homestead 40% (Dollars)	ALL OTHER: Machinery Permanently Attached to Real Estate 33⅓% (Dollars)	Seasonal and Recreational Cabins 33⅓% (Dollars)	TOTAL ASSESSED VALUE (Dollars)	Total Assessed Value as Finally Equalized by the Board of Review (Dollars)	FINAL EQUALIZED VALUE (Dollars)
1	Eldar E. Johnson		1	2			119	No	K	L														
2	" "		2					No	K	L														
3	" "		3					No	K	L														
4	Kathryn E. Lebsater		4					No	K	L														
5	" "		5					No	No	L														
6	" "		6					No	No	L														
7																								
8																								
9																								
10																								
11																								
12																								
13																								
14																								
15																								
16																								
17																								
18																								
19																								
20																								

	SOLD FOR TAXES (Dollars)	VALUATIONS BY SCHOOL DISTRICTS AS EQUALIZED BY DEPARTMENT OF TAXATION: District No. Rate ___ Mills (Dollars)	District No. Rate ___ Mills (Dollars)	District No. Rate ___ Mills (Dollars)	District No. Rate ___ Mills (Dollars)	District No. Rate ___ Mills (Dollars)	Tax including State Homestead ___ Mills ($ cts.)	State Tax on Non-Homestead 8.92 Mills ($ cts.)	SPECIAL TAXES ($ cts.)	SPECIAL TAXES ($ cts.)	TOTAL TAXES ($ cts.)		PAID	WHEN PAID (Month Day Year)	Number of Receipt	March Settlement 1964 ($ cts.)	June Settlement 1964 ($ cts.)	Penalty ($ cts.)	November Settlement 1964 ($ cts.)	Penalty ($ cts.)	Collections to First Monday in January 1965 ($ cts.)	Penalty ($ cts.)	Delinquent on First Monday in January 1965 ($ cts.)	Total Delinquent Tax and Penalty ($ cts.)	REMARKS
1		15					3.50	14			3.64	1												
2		15					3.50	14			3.64	2												
3		122					28.44	1.08			29.52	3												
4		258					60.14	2.30			62.44	4	PAID IN FULL MAY 5 1964											
5				5			1.30	.04			1.34	5	PAID IN FULL MAY 5 1964	7964		65.12								
6				5			1.30	.04			1.34	6	PAID IN FULL MAY 5 1964											
7												7												
8												8												
9												9												
10												10												
11												11												
12												12												
13												13												
14												14												
15												15												
16												16												
17												17												
18												18												
19												19												
20		410		10 - 420			45.58 2.60 43.18	3.74			101.92	20					65.12						36.80	

Assessment Roll and Tax List of Real Property in the Town of Shingobee, Cass County, Minnesota, for Taxes for the Year 1963.

Form 3 Schulte-Boyle Co., Minneapolis

* Indicate Type of Property: R-Residential, C-Commercial, I-Industrial, U-Utility, F-Farm, L-Lakeshore, T-Timber, M-Mineral

	In Whose Name Assessed	Description of Property: Subdivision	Sec. or Lot	Town or Block	Rng.	Number of Acres of Land: Acres	100ths	No. School District	Indicate Homestead Yes or No	Agri. or Resa. Homestead Yes or No	Indicate Type of Property	True and Full Valuations: Land Exclusive of Structures and Improvements	Buildings and Other Structures	Machinery Permanently Attached to Real Estate	Total True and Full Value	Assessed Valuations: Rural: Homestead Up to $4,000 20%	Rural: Over $4,000 and Non-Homestead 33⅓%	All Other: Timber Land Class 5a 20%	All Other: Homestead 25%	All Other: Over $4,000 and Non-Homestead 40%	All Other: Machinery Permanently Attached to Real Estate 33⅓%	Seasonal and Recreational Cabins 33⅓%	Total Assessed Value	Total Assessed Value Adjusted by the Board of Review	Final Equalized Value	Remarks
		Gitchie Gumee Beach — Part of W½ of SE¼ Sec. 36 T141 R31										Dollars	Dollars	Dollars	Dollars	Dollars	Dollars	Dollars	Dollars	Dollars	Dollars	Dollars	Dollars	Dollars	Dollars	
1	Zelda Zell Johnson		1					119	no	no	L															
2	" " "		2						no	no	L															
3	" " "		3						no	no	L															
4	Allen G. + Janet D. Thurman		4						no	½	L															
5	Lucy Anne Jewett		5						no	½	L															
6	Charles S. + Helen Agnes Reddy		6						no	½	L															
7	L. A. Bassett		7						no	½	L															
8	Ruth + Sara Crandall		8						no	½	L															
9	~~Charles W. + Model A. Lee~~ Donald E. + Mary Jane Lee		9						no	½	L															
10	Chas. W. + Model A. Lee		10						no	½	L															
11	Stado Munnicke		11						no	½	L															
12	Kathryn + John Robert Kelscher		12						no	no	L															
13																										
14																										
15																										
16																										
17																										
18																										
19																										
20																										

Valuations by School Districts as Equalized by Department of Taxation

	Sold for Taxes	District No. Rate — Mills	District No. Rate — Mills	District No. Rate — Mills	District No. Rate — Mills	District No. Rate — Mills	Tax Including State Homestead — Mills	State Tax on Non-Homestead — Mills	Special Taxes	Special Taxes	Total Taxes		Paid	When Paid (Month Day Year)	Number of Receipt	March Settlement 1964	June Settlement 1964	Penalty	November Settlement 1964	Penalty	Collections to First Monday in January 1965	Penalty	Delinquent on First Monday in January 1965	Total Delinquent Tax and Penalty	Remarks
		Dollars	Dollars	Dollars	Dollars	Dollars	$ cts.	$ cts.	$ cts.	$ cts.	$ cts.					$ cts.	$ cts.	$ cts.	$ cts.	$ cts.	$ cts.	$ cts.	$ cts.	$ cts.	
1				15			388	14			402	1											402	44	13249
2				15			388	14			402	2											402	44	
3				15			388	14			402	3											402	44	
4		182					4242	162			4404	4	2nd HALF PAID 1st HALF PAID	OCT 7 1964 MAY 25 1964	1331 10377		2202		2202						17632 13253
5		221					5152	198			5350	5	PAID IN FULL	MAY 29 1964	15745		5350								13254
6		336					7832	300			8132	6	PAID IN FULL	SEP 3 1964	6597		8132								13259
7		456					10628	406			11034	7	2nd HALF PAID 1st HALF PAID	SEP 3 1964 MAY 15 1964	17967 9767		5517		5517						17633 13255
8		263					6130	234			6364	8	2nd HALF PAID 1st HALF PAID	OCT 30 1964 MAY 29 1964	20201 15698		3182		3182						17631 13256
9		81					1888	72			1960	9	PAID IN FULL	MAY 6 1964	9792		1960								13257
10		405					9440	362			9802	10	PAID IN FULL	MAY 6 1964			9802								
11		115					2680	102			2782	11	PAID IN FULL	MAY 15 1964	9787		2782								13258
12				5			130	04			134	12	PAID IN FULL	MAY 5 1964	9963		134								13259
13												13													
14												14													
15												15													
16												16													
17												17													
18												18													
19												19													
20												20													
		2059		50 2109			47472 1294 49286	18 82			51168						29061		10961				12006		

Assessment Roll and Tax List of Real Property in the Town of Shingobee

Cass County, Minnesota, for Taxes for the Year 1963.

Form 3C MILLER-DAVIS CO., MINNEAPOLIS

* Indicate Type of Property: R-Residential, C-Commercial, I-Industrial, U-Utility, F-Farm, L-Lakeshore, T-Timber, M-Mineral

	In Whose Name Assessed	Description of Property: Subdivision	Sec. or Lot	Town or Block	Rng	Number of Acres of Land	No. School District	Indicate Home Owned Yes or No	Agricultural Land Yes or No	* Indicate Type of Property	True and Full Valuations: Land Exclusive of Buildings and Improvements	Buildings and Other Structures	Machinery Permanently Attached to Real Estate	Total True and Full Value	Assessed Valuations: Rural: Homestead Up to $4,000 20%	Rural: Over $4,000 and Non-Homestead 33⅓%	All Other: Timber Land Class 3a 20%	All Other: Homestead Up to $4,000 25%	All Other: Over $4,000 and Non-Homestead 40%	All Other: Machinery Permanently Attached to Real Estate 33⅓%	All Other: Recreational Cabins 33⅓%	Total Assessed Value	Total Assessed Value as Equalized by the Board of Review	Final Equalized Value
		Breazy Point Subdivision Lot 4-5 Sec. 25-142-31				Acres 100ths					Dollars	Dollars	Dollars	Dollars	Dollars	Dollars	Dollars	Dollars	Dollars	Dollars	Dollars	Dollars	Dollars	Dollars
1	William J. + Mae M. Christiano	1					114	Yes	No	R														
2	" "	2						Yes	No	L														
3	" "	3						Yes	No	L														
4	Frederick Jr. + Lucy Spaulding + Frederick Spaulding Trustees	4						No	No	L														
5	Theodore Raymond + Laurie	5						No	No	L														
6	" " "	6						No	No	L														
7	" " "	7						No	No	L														
8	" " "	8						No	No	L														
9	" " "	9						No	No	L														
10	Raymond + Virginia Erdlacher	10						No	No	L														
11	" " "	11						No	No	L														
12	Lyle + Dorothy Lordbaron	12						No	No	L														
13	" " "	13						No	No	L														
14	" " "	14						No	No	L														
15	Edith R. + Emil A. Parent	15						No	No	L														
16	" " "	16						No	No	L														
17	" " "	17						No	R															
18	" " "	18						No	R	L														
19	Ok. A. Aitken	19						No	R	L														
20	" " "	~~20~~																						

	Sold for Taxes	Valuations by School Districts as Equalized by Department of Taxation: District No. 11 Rate 69 Mills	District No. 19 Rate 63 Mills	District No. 41 Rate 61 Mills	District No. 52 Rate 61 Mills	District No. ___ Rate ___ Mills	District No. ___ Rate ___ Mills	Tax including State Homestead Mills	State Tax on Non-Homestead 8.6 Mills	Special Taxes	Special Taxes	Total Taxes	Paid	When Paid (Month Day Year)	Number of Receipt	March Settlement 1964	June Settlement 1964	Penalty	November Settlement 1964	Penalty	Collections to First Monday in January 1965	Penalty	Delinquent on First Monday in January 1965	Total Delinquent Tax and Penalty	Remarks
		Dollars	Dollars	Dollars	Dollars	Dollars	Dollars	$ cts.	$ cts.	$ cts.	$ cts.	$ cts.				$ cts.	$ cts.	$ cts.	$ cts.	$ cts.	$ cts.	$ cts.	$ cts.	$ cts.	
1				4 563				145.30				145.30	2nd HALF PAID SEP 4 1964												
2				4 14				5.62				3.62	1st HALF PAID MAY 27 1964				76.27		76.27					17628	13260
3				4 14				5.62				3.62	2nd HALF PAID SEP 4 1964											"	"
4				22				9.68	20			5.88	1st HALF PAID MAY 27 1964											"	"
5				22				5.68	20			5.88	PAID IN FULL MAY 4 1964				5.88								13266
6				22				5.68	20			5.88	PAID IN FULL AUG 5 1964												13261
7				22				5.68	20			5.88	PAID IN FULL AUG 5 1964												
8				22				5.68	20			5.88	PAID IN FULL AUG 5 1964												
9				22				5.68	20			5.88	PAID IN FULL AUG 5 1964												
10				22				5.68	20			5.88	PAID IN FULL AUG 5 1964												
11				22				5.68	20			5.88	2nd HALF PAID OCT 8 1964												
12				23				5.94	20			6.14	1st HALF PAID MAY 18 1964				5.88		5.88					17629	13262
13				23				5.94	20			6.14	PAID IN FULL MAY 29 1964												
14				23				5.94	20			6.14	PAID IN FULL MAY 29 1964												13263
15				23				5.94	20			6.14	PAID IN FULL MAY 29 1964												
16				23				5.94	20			6.14	PAID IN FULL MAY 5 1964				6.14								13264
17		652						151.98	582			157.80	PAID IN FULL MAY 5 1964				6.14								
18		23						5.36	20			5.56	PAID IN FULL MAY 5 1964				157.80								
19		276						64.34	246			66.80	2nd HALF PAID OCT 8 1964				5.56								
20													1st HALF PAID MAY 29 1964				33.40		33.40					17630	13265
		951		2 591 591 / 29 1 1 / 1 3 2 1 / 1 3 3				22168 / 22768 / 44936	1168			46044					395.49		1449.95						

Assessment Roll and Tax List of Real Property in the Town of Shingobee

Cass County, Minnesota, for Taxes for the Year 1963.

Form 5C HELLER-DAVIS CO., MINNEAPOLIS

* Indicate Type of Property: R-Residential, C-Commercial, I-Industrial, U-Utility, F-Farm, L-Lakeshore, T-Timber, M-Mineral

	IN WHOSE NAME ASSESSED	DESCRIPTION OF PROPERTY: SUBDIVISION	Sec. or Lot	Town or Block	Rng.	Number of Acres of Land (Acres 100ths)	No. School District	Indicate Homestead Yes or No	Agri. or Hmes. Exer. Yes or No	* Indicate Type of Property	TRUE AND FULL VALUATIONS: LAND Exclusive of Structures and Improvements	BUILDINGS and Other Structures	MACHINERY Permanently Attached to Real Estate	TOTAL True and Full Value	ASSESSED VALUATIONS: RURAL: Homestead Up to $4,000 20%	RURAL: Over $4,000 and Non-Homestead 33⅓%	ALL OTHER: Timber Land Class 3a 20%	ALL OTHER: Homestead Up to $4,000 25%	ALL OTHER: Over $4,000 and Non-Homestead 40%	ALL OTHER: MACHINERY Permanently Attached to Real Estate 33⅓%	Seasonal and Recreational Cabins 33⅓%	TOTAL ASSESSED VALUE	Total Assessed Value as Equalized by the Board of Review	FINAL EQUALIZED VALUE
											Dollars	Dollars	Dollars	Dollars	Dollars	Dollars	Dollars	Dollars	Dollars	Dollars	Dollars	Dollars	Dollars	Dollars
1	W. W. + Elsie J. Waymack	Breezy Point	20				119	No	Yes	L														
2	" " "		21					No	Yes	L														
3	" " "		22					No	Yes	L														
4	" " "		23					No	Yes	L														
5	" " "		24					No	Yes	L														
6	Thos. J. + Elma J. Wilson		25					No	Yes	L														
7	Henry A. + Ellen L. Hilm		26					yes	No	R														
8	" " "		27					yes	No	R														
9	Floyd L. + Marie S. Sarnes		28					No	Yes	L														
10	" " "		29					No	Yes	L														
11	" " "		30					No	Yes	L														
12	Jos. S. + Ella McLaughlin		31	Lots 8 "Eylon"				No	Yes	L														
13	Joseph Warren + Serna Rose McLaughlin	Eylon 100 ft	31					No																
14	Georgia M. Wood		32					No	Yes	L														
15	" "		33					No	Yes	L														
16	" "		34					No	Yes	L														
17	Carl A. + Cora A. Lawson		35					No	Yes	L														
18	" " "		36					No	Yes	L														
19																								
20																								

	SOLD FOR TAXES	VALUATIONS BY SCHOOL DISTRICTS AS EQUALIZED BY DEPARTMENT OF TAXATION: District No. 119 Rate 23 Mills	District No. Rate Mills	District No. 119 Rate 16.92 Mills	District No. Rate Mills	District No. Rate Mills	Tax Including State Homestead Mills	State Tax on Non-Homestead 8.92 Mills	SPECIAL TAXES	SPECIAL TAXES	TOTAL TAXES	PAID	WHEN PAID (Month Day Year)	Number of Receipt	March Settlement 1964	June Settlement 1964	Penalty	November Settlement 1964	Penalty	Collections to First Monday in January 1965	Penalty	Delinquent on First Monday in January 1965	Total Delinquent Tax and Penalty	REMARKS
		Dollars	Dollars	Dollars	Dollars	Dollars	$ cts.	$ cts.	$ cts.	$ cts.	$ cts.				$ cts.	$ cts.	$ cts.	$ cts.	$ cts.	$ cts.	$ cts.	$ cts.	$ cts.	
1			23				536	20			556	1	PAID IN FULL MAY 6 1964											13266
2			23				536	20			556	2	PAID IN FULL MAY 6 1964											
3			23				536	20			556	3	PAID IN FULL MAY 6 1964											
4			941				21934	840			22774	4	PAID IN FULL MAY 6 1964	9175		255 54								
5			23				536	20			556	5	PAID IN FULL MAY 6 1964											
6			23				536	20			556	6	PAID IN FULL MAY 6 1964											
7				14			362				362	7	2nd HALF PAID OCT 1 3 1964 / 1st HALF PAID APR 7 1964	185 / 10662		83 75		63 75					17662	132 67
8				480			12388				12388	8	2nd HALF PAID OCT 1 3 1964 / 1st HALF PAID APR 7 1964											
9			262				6106	234			6340	9	1st HALF PAID OCT 5 1964									31 00	3687	13266
10			30				700	26			726	10	1st HALF PAID OCT 5 1964	1145				38 96	2 73			3 03	3 99	1424
11			30				700	26			726	11	1st HALF PAID OCT 5 1964									3 03	3 99	
12	Amendola Inc. Lakeshore		455				10666	406			11012	12	PAID IN FULL AUG 3 1 1964	17537				110 12	2 75					13269
13			235				5478	210			5688	13	PAID IN FULL MAY 1 3 1964	10899		56 88								13262
14			30				700	26			726	14	PAID IN FULL MAY 2 1964											13270
15			632				14732	564			15296	15	PAID IN FULL MAY 2 1964	13999		167 48								
16			30				700	26			726	16	PAID IN FULL MAY 2 1964											
17			570				13286	508			13794	17	PAID IN FULL MAY 1 5 1964	17972		137 94								13271
18			30				700	26			726	18	PAID IN FULL MAY 1 5 1964			7 26								
19												19												
20												20												
		3360		1400	400 / 3360 / 3554		78322 / 12750 / 41072	2972			94064					658 85		212 83				38 96		

Assessment Roll and Tax List of Real Property in the Town of Shingobee

Form 1C MILLER-DAVIS CO. MINNEAPOLIS

* Indicate Type of Property: R-Residential, C-Commercial, I-Industrial, U-Utility, F-Farm, L-Lakeshore, T-Timber, M-Mineral

	In Whose Name Assessed	Description of Property: Subdivision	Sec. or Lot	Town. or Block	Rng.	Number of Acres of Land (Acres 100ths)	No. School District	Indicate Homestead Yes or No	Agricultural Homestead Yes or No	Indicate Type of Property	True and Full Valuations: Land Exclusive of Structures and Improvements	Buildings and Other Structures	Machinery Permanently Attached to Real Estate	Total True and Full Value	Assessed Valuations: Rural: Homestead Up to $4,000 20%	Rural: Over $4,000 and Non-Homestead 33⅓%	All Other: Timber Land Class 5a 20%	All Other: Homestead Up to $4,000 25%	All Other: Over $4,000 and Non-Homestead 40%	All Other: Machinery Permanently Attached to Real Estate 33⅓%	All Other: Seasonal and Recreational Cabins 33⅓%	Total Assessed Value	Total Assessed Value Equalized by the Board of Review	Final Equalized Value	Remarks
		Crescent Beach																							
		Part of Lot 3 Sec 25 143 31																							
1	John + Ann Schmaki																								
2	Theodore R + Ella L. Mattsson		1	1			119	N	Y	R	L														13272
3	Alfs. + Yo[illegible] H. Hamilton		2	Lots 1 + 2				No	R	L															"
4	[illegible]		3					No	No	L															"
5	[illegible]		4	Lots E ½				No	No	L															"
6	[illegible]		5					No	No	L															"
7	Alex mc Guire + David Bertrand Mc Guire		6					No	No	L															13273
8	Clinton J. + Margaret Adams		7					Yes	No	R															"
9	" "		8					No	R	L															13274
10	Roscoe R. + Rose M. Kolp		9					No	R	L															13275
11	" "		10					No	R	L															"
12	" "		11					Yes	No	C														17654	13278
13	" "		12					No	No	C															"
14	" "		13					No	No	L															"
15	Lorraine L. Jensen		14					No	No	C															"
16	Lizette C. Zolta		15					No	No	L															13276
17	" "		16	Lots E. 10'				Yes	No	R															13277
18	Kermit H. + Oscile E. Christiansen	E. 10' of	16					No	R	L															
19	" "	all	17																						
20	Earl W. + Amy June Hultgren		18					No	R	L															
	" "		19					No	R	L															13280
	[illegible]	West ½ of Lot 2																							
		E. ½ of Lot 4																							

	Sold for Taxes	Valuations by School Districts as Equalized by Department of Taxation: District No. 119 Rate 53 Mills	District No. 119 Rate 53 Mills	District No. 119 Rate 53 Mills	District No. 119 Rate 53 Mills	District No. 119 Rate 53 Mills	Tax Including State Homestead Mills	State Tax on Non-Homestead 8.92 Mills	Special Taxes	Special Taxes	Total Taxes		Paid	When Paid (Month Day Year)	Number of Receipt	March Settlement 1964	June Settlement 1964	Penalty	November Settlement 1964	Penalty	Collections in First Monday in January 1965	Penalty	Delinquent on First Monday in January 1965	Total Delinquent Tax and Penalty	Remarks
		Dollars	Dollars	Dollars	Dollars	Dollars	$ cts.	$ cts.	$ cts.	$ cts.	$ cts.					$ cts.	$ cts.	$ cts.	$ cts.	$ cts.	$ cts.	$ cts.	$ cts.	$ cts.	
1		534					117.48	4.50			121.98	1	PAID IN FULL	APR 15 1964	1833		121.98								
2		527					122.84	4.70			127.54	2	PAID IN FULL	FEB 13 1964		127.54									
3				51			12.16	.46			12.62	3	PAID IN FULL	FEB 13 1964	1009	12.62									
4				370			69.68	2.40			72.08	4	PAID IN FULL	FEB 13 1964		72.08									
5				370			69.68	2.40			72.08	5	PAID IN FULL	MAR 9 1964			72.08								
6				370			69.68	2.40			72.08	6	PAID IN FULL	MAR 9 1964	1769		72.08								13273
7				U 362			93.42				93.42	7	PAID IN FULL	MAY 15 1964	1754		93.42								"
8		311					72.50	2.78			75.28	8	PAID IN FULL	MAY 15 1964			75.28								13274
9		155					36.12	1.38			37.50	9	PAID IN FULL	MAY 15 1964	1766		37.50								13275
10		174					40.56	1.56			42.12	10	2nd HALF PAID	SEP 25 1964											"
11				U 180									2nd HALF PAID	SEP 25 1964										17654	13278
12				234			10.84	2.08			10.92	11	1st HALF PAID	MAY 29 1964	1755										"
13				465			12.02	4.14			12.16	12	1st HALF PAID	MAY 29 1964	13267		144.41		144.41						"
14				51			12.16	.46			12.62	13	1st HALF PAID	MAY 29 1964											"
15				288			74.32	2.56			76.88	14	PAID IN FULL	MAY 15 1964	1766		76.88								13276
16				51			12.16	.46			12.62	15	PAID IN FULL	MAY 18 1964	1771		12.62								13277
17				U 323			83.36				83.36	16	PAID IN FULL	MAY 18 1964			83.36								
18		418					97.44	3.72			101.16	17	2nd HALF PAID	DEC 2 1964	13447										Pass Bk. A.R. $49.88
													1st HALF PAID	MAY 29 1964	1570		50.58				50.58				1965 3-1-65 13279
19		565					129.36	4.96			134.32	18													
20		36					8.40	.32			8.72	19	PAID IN FULL	MAY 25 1964	1375		134.32								
							62.70					20	PAID IN FULL	MAY 25 1964			8.72								13280
		2680		4.50			72.48	41.28			1392.46					312.54	1224.23		144.41		50.58				
				2.875			13.51.18																		

Assessment Roll and Tax List of Real Property in the Town of Shingobee

Cass County, Minnesota, for Taxes for the Year 1963.

Form 5C WILLIS-DAVIS CO. MINNEAPOLIS

* Indicate Type of Property: R-Residential, C-Commercial, I-Industrial, U-Utility, F-Farm, L-Lakeshore, T-Timber, M-Mineral

	In Whose Name Assessed	Description of Property: Subdivision	Sec. or Lot	Town or Block	Rng	Number of Acres of Land: Acres	100ths	No. School District	Indicate Home Vet or No	Agri or Non Agri or No	Indicate Type of Property	True and Full Valuations: Land Exclusive of Structures and Improvements	Buildings and Other Structures	Machinery Permanently Attached to Real Estate	Total True and Full Value	Assessed Valuations: Rural: Homestead Up to $4,000 20%	Rural: Over $4,000 and Non-Homestead 33⅓%	All Other: Timber Land Class 5a 20%	All Other: Homestead Up to $4,000 25%	All Other: Over $4,000 and Non-Homestead 40%	All Other: Machinery Permanently Attached to Real Estate 33⅓%	All Other: Seasonal and Recreational Cabins 33⅓%	Total Assessed Value	Total Assessed Value as Equalized by the Board of Review	Final Equalized Value
												Dollars	Dollars	Dollars	Dollars	Dollars	Dollars	Dollars	Dollars	Dollars	Dollars	Dollars	Dollars	Dollars	Dollars
1	Alice L. Jensen		20					119	No	R	L														
2	Roy M. + Eunice Morell		21						No	MC	C														
3	" " "		22						No	R	L														
4	" " "		23						No	AR	L														
5	Frank + Elizabeth Hirschfield		24						No	AR	L														
6	" " "		25						No	AR	L														
7	" " "		26	less 5.13'					No	AR	L														
8	Harold H. + Sylvia Haase	E.15' of	26						No	AR	L														
9																									
10																									
11																									
12																									
13																									
14																									
15																									
16																									
17																									
18																									
19																									
20																									

	Sold for Taxes	Valuations by School Districts as Equalized by Department of Taxation: District No. 119 Rate 93 Mills	District No. 7 Rate 2 Mills	District No. 14 Rate 2 Mills	District No. Rate Mills	District No. Rate Mills	Tax Including State Homestead Mills	State Tax on Non-Homestead 8.9 Mills	Special Taxes	Special Taxes	Total Taxes		Paid	When Paid: Month Day Year	Number of Receipt	March Settlement 1964	June Settlement 1964	Penalty	November Settlement 1964	Penalty	Collections to First Monday in January 1965	Penalty	Delinquent on First Monday in January 1965	Total Delinquent Tax and Penalty	Remarks
		Dollars	Dollars	Dollars	Dollars	Dollars	$ cts.	$ cts.	$ cts.	$ cts.	$ cts.					$ cts.	$ cts.	$ cts.	$ cts.	$ cts.	$ cts.	$ cts.	$ cts.	$ cts.	
1		330					7692	394			7986	1	PAID IN FULL MAY 5 1964		7049		7986								13281
2			6	594									2nd HALF PAID SEP 1 1964												
				390			25346	348			25744	2	HALF PAID JAN 22 1964		1183		12872		12872					1765	13287
													2nd HALF PAID SEP 1 1964		1162										
3		170					3962	152			4114	3	HALF PAID JAN 22 1964				2057		2057						
													2nd HALF PAID SEP 1 1964												
4		170					3962	152			4114	4	HALF PAID MAY 18 1964				2057		2057						
													2nd HALF PAID SEP 1 1964												
5		36					840	32			872	5	PAID IN FULL MAY 15 1964				872								13283
6		1056					24614	942			25556	6	PAID IN FULL MAY 15 1964		7089		25556								
7		147					3426	132			3558	7	PAID IN FULL MAY 15 1964				3558								
8		528					12308	470			12778	8	PAID IN FULL MAY 15 1964		7156		12778								13450
9												9													
10												10													
11												11													
12												12													
13												13													
14												14													
15												15													
16												16													
17												17													
18												18													
19												19													
20												20													
		2131	2	594	594		56804				84722						127936		16986						
				390	2487		25396	2022																	
				984	3081		82200																		

Assessment Roll and Tax List of Real Property in the Town of Shingobee, Cass County, Minnesota, for Taxes for the Year 1963.

Form 5C MILLER-DAVIS CO., MINNEAPOLIS

* Indicate Type of Property: R-Residential, C-Commercial, I-Industrial, U-Utility, F-Farm, L-Lakeshore, T-Timber, M-Mineral

	In Whose Name Assessed	Description of Property: Subdivision	Sec. or Lot	Town or Block	Rng.	Number of Acres of Land (Acres / 100ths)	No. School District	Indi-cate Home-stead Yes or No	Agri. or Resc. Yes or No	* Indi-cate Type of Pro-perty	True and Full Valuations: Land Exclusive of Structures and Improvements (Dollars)	Buildings and Other Structures (Dollars)	Machinery Permanently Attached to Real Estate (Dollars)	Total True and Full Value (Dollars)	Assessed Valuations, Rural: Homestead Up to $4,000 20% (Dollars)	Rural: Over $4,000 and Non-Homestead 33⅓% (Dollars)	All Other: Timber Land Class 3c 20% (Dollars)	All Other: Homestead Up to $4,000 25% (Dollars)	All Other: Over $4,000 and Non-Homestead 40% (Dollars)	All Other: Machinery Permanently Attached to Real Estate 33⅓% (Dollars)	All Other: Seasonal and Recreational Cabins 33⅓% (Dollars)	Total Assessed Value (Dollars)	Total Assessed Value as Equalized by the Board of Review (Dollars)	Final Equalized Value (Dollars)
1	Agnes Sackman	Crescent Beach	1				119	yes	no	L														
2	" "	"	2					yes	no	L														
3	" "	"	3					yes	no	L														
4	" "	"	4					yes	no	L														
5	" "	"	5					yes	no	L														
6																								
7																								
8																								
9																								
10																								
11																								
12																								
13																								
14																								
15																								
16																								
17																								
18																								
19																								
20																								

	Sold for Taxes	Valuations by School Districts as Equalized by Department of Taxation: District No. ___ Rate ___ Mills (Dollars)	District No. ___ Rate ___ Mills (Dollars)	District No. 111 Rate 6 Mills (Dollars)	District No. ___ Rate ___ Mills (Dollars)	District No. ___ Rate ___ Mills (Dollars)	District No. ___ Rate ___ Mills (Dollars)	Tax Including State Homestead ___ Mills ($ cts.)	State Tax on Non-Homestead ___ Mills ($ cts.)	Special Taxes ($ cts.)	Special Taxes ($ cts.)	Total Taxes ($ cts.)	Paid	When Paid (Month Day Year)	Number of Receipt	March Settlement 1964 ($ cts.)	June Settlement 1964 ($ cts.)	Penalty ($ cts.)	November Settlement 1964 ($ cts.)	Penalty ($ cts.)	Collections to First Monday in January 1965 ($ cts.)	Penalty ($ cts.)	Delinquent on First Monday in January 1965 ($ cts.)	Total Delinquent Tax and Penalty ($ cts.)	Remarks
1				4 24				6 20				6 20	1	PAID IN FULL APR 2 1964											13443
2				4 24				6 20				6 20	2	PAID IN FULL APR 2 1964											"
3				4 24				6 20				6 20	3	PAID IN FULL APR 2 1964	1237		31 00								"
4				4 24				6 20				6 20	4	PAID IN FULL APR 2 1964											"
5				4 24				6 20				6 20	5	PAID IN FULL APR 2 1964											"
6													6												
7													7												
8													8												
9													9												
10													10												
11													11												
12													12												
13													13												
14													14												
15													15												
16													16												
17													17												
18													18												
19													19												
20													20												
				4 24				31 00				31 00					31 00								

Assessment Roll and Tax List of Real Property in the Town of Stringtown

Form 3C — MILLER-DAVIS CO., MINNEAPOLIS

* Indicate Type of Property: R-Residential, C-Commercial, I-Industrial, U-Utility, F-Farm, L-Lakeshore, T-Timber, M-Mineral

In Whose Name Assessed	Description of Property: Subdivision	Sec. or Lot	Town or Block	Rng.	Number of Acres of Land (Acres 100ths)	No. School District	Indicate Homestead Yes or No	Agri. or Resd. Bldgs. Yes or No	Indicate Type of Property	True and Full Valuations: Land Exclusive of Structures and Improvements	Buildings and Other Structures	Machinery Permanently Attached to Real Estate	Total True and Full Value	Assessed Valuations: Rural: Homestead Up to $4,000 20%	Over $4,000 and Non-Homestead 33⅓%	Timber Land Class 3e 20%	All Other: Homestead Up to $4,000 25%	Over $4,000 and Non-Homestead 40%	Machinery Permanently Attached to Real Estate 33⅓%	Seasonal and Recreational Cabins 33⅓%	Total Assessed Value	Total Assessed Value as Equalized by the Board of Review	Final Equalized Value
	Crescent Beach, 1st Addn									Dollars	Dollars	Dollars	Dollars	Dollars	Dollars	Dollars	Dollars	Dollars	Dollars	Dollars	Dollars	Dollars	Dollars
	Part Lot 3 Sec. 26-141-31																						
Keith C. + Queen C. Wayshoff	1	27				119	No	No	L														
Ethel L. Burns	2	28					yes	No	R														
Harry S. + Florence Stoma Young	3	29					No	No	R														
Edmund C. + Mathilda J. Thomas	4	30					yes	No	L														
" " "	5	31					yes	No	L														
" " "	6	32				18	No	No	R		1800 added by T.B.										645		
R. A. + Ruby Dorsey	7	33					No	No	R														
	8																						
	9																						
	10																						
	11																						
	12																						
	13																						
	14																						
	15																						
	16																						
	17																						
	18																						
	19																						
	20																						

Cass County, Minnesota, for Taxes for the Year 1963.

	Sold for Taxes	Valuations of School Districts as Equalized by Department of Taxation: District No. / Rate Mills	Tax Including State Homestead	State Tax on Non-Homestead 8.92 Mills	Special Taxes	Special Taxes	Total Taxes	Paid	When Paid (Month Day Year)	Number of Receipt	March Settlement 1964	June Settlement 1964	Penalty	November Settlement 1964	Penalty	Collections to First Monday in January 1965	Penalty	Delinquent on First Monday in January 1965	Total Delinquent Tax and Penalty	Remarks
		Dollars	$ cts.	$ cts.	$ cts.	$ cts.	$ cts.				$ cts.	$ cts.	$ cts.	$ cts.	$ cts.	$ cts.	$ cts.	$ cts.	$ cts.	
1		51	1316	46			1362	PAID IN FULL	MAY 1 1964	9881										13284
2		473	12208				12208	2nd HALF PAID	AUG 4 1964	11722		12208								
3	392		9138	350			9488	1st HALF PAID	MAY 21 1964	11518	4744	4744		6104				22465		13447
4		27	696				696	PAID IN FULL	MAY 18 1964	10370		696								13285
5		719	18556				18556	PAID IN FULL	FEB 5 1964	517	18556									13286
6		645	16646	576			17222	PAID IN FULL	MAY 5 1964	9437		17222								
7	96		2238	86			2324	PAID IN FULL	MAY 29 1964	13920		2324								13288
8																				13289
9																				
10																				
11																				
12																				
13																				
14																				
15																				
16																				
17																				
18																				
19																				
20																				
	488	4744 / 686 / 14158	11376 / 4744 / 6498	10 58			61856				19252	19252		6104				47444		

Assessment Roll and Tax List of Real Property in the Town of Shingobee, Cass County, Minnesota, for Taxes for the Year 1963.

Form 5C—MILLER-DAVIS CO., MINNEAPOLIS

* Indicate Type of Property: R-Residential, C-Commercial, I-Industrial, U-Utility, F-Farm, L-Lakeshore, T-Timber, M-Mineral

		DESCRIPTION OF PROPERTY									TREE AND FULL VALUATIONS				ASSESSED VALUATIONS										
															RURAL				ALL OTHER						
IN WHOSE NAME ASSESSED		Wa Ba Na Ne Bay SUBDIVISION	Sec. or Lot	Town or Block	Rng.	Number of Acres of Land: Acres	100ths	No. School District	Individually Homestead Yes or No	Agricultural Homestead Yes or No	Individually Type of Property	LAND Exclusive of Structures and Improvements	BUILDINGS and Other Structures	MACHINERY Permanently Attached to Real Estate	TOTAL True and Full Value	Homestead Up to $4,000 20%	Over $4,000 and Non-Homestead 33⅓%	Timber Land Class 3e 20%	Homestead Up to $4,000 25%	Over $4,000 and Non-Homestead 40%	MACHINERY Permanently Attached to Real Estate 33⅓%	Seasonal and Recreational Cabins 33⅓%	TOTAL ASSESSED VALUE	Total Assessed Value as Equalized by the Board of Review	FINAL EQUALIZED VALUE
		All of Lot 1 - Sec 13-142-31										Dollars	Dollars	Dollars	Dollars	Dollars	Dollars	Dollars	Dollars	Dollars	Dollars	Dollars	Dollars	Dollars	Dollars
U. S. of America	1		1					117																	
U. S. of America	2		2																						
U. S. of America	3		3																						
U. S. of America	4		4																						
U. S. of America	5		5																						
U. S. of America	6		6																						
U. S. of America	7		7																						
U. S. of America	8		8																						
Carl Johnson	9		9						no	no	J														
Andrew R. Olson	10		10						no	no	J														
Estate of Amanda Larson, Eugene W. Johns	11		11						no	no	J														
Clara Swanson	12		12						no	no	J														
U. S. of America	13		13																						
U. S. of America	14		14																						
Pearl J. Anderson	15		15						no	no	J														
[illegible]	16		16						no	no	J														
U. S. of America	17		17																						
U. S. of America	18		18																						
U. S. of America	19		19																						
U. S. of America	20		20																						

	VALUATIONS BY SCHOOL DISTRICTS AS EQUALIZED BY DEPARTMENT OF TAXATION																								
SOLD FOR TAXES	District No. ___ Rate ___ Mills	District No. ___ Rate ___ Mills	District No. 117 Rate 24 Mills	District No. ___ Rate ___ Mills	District No. ___ Rate ___ Mills	District No. ___ Rate ___ Mills	Tax Including State Homestead ___ Mills	State Tax on Non-Homestead 8.72 Mills	SPECIAL TAXES	SPECIAL TAXES	TOTAL TAXES		PAID	WHEN PAID	Number of Receipt	March Settlement 1964	June Settlement 1964	Penalty	November Settlement 1964	Penalty	Collections to First Monday in January 1965	Penalty	Delinquent on First Monday in January 1965	Total Delinquent Tax and Penalty	REMARKS
	Dollars	Dollars	Dollars	Dollars	Dollars	Dollars	$ cts.	$ cts.	$ cts.	$ cts.	$ cts.			Month Day Year		$ cts.	$ cts.	$ cts.	$ cts.	$ cts.	$ cts.	$ cts.	$ cts.	$ cts.	
												1													
												2													
												3													
												4													
												5													
												6													
												7													
												8													
		24				620	22				642	9	PAID IN FULL MAY 15 1964	19805			642								13290
		10				258	08				266	10	PAID IN FULL MAY 29 1964	19775			266								13291
		10				258	08				266	11	PAID IN FULL MAY 29 1964	19775			266								13292
		10				258	08				266	12	PAID IN FULL MAY 15 1964	19749			266								13293
												13													
												14													
												15	2nd HALF PAID OCT 13 1964												
		10				258	08				266	16	1st HALF PAID OCT 27 1964	19592		133		133						17639	13294
												17	2nd HALF PAID OCT 27 1964	19871											
		10				258	08				266	18	1st HALF PAID OCT 27 1964			133		133							
												19													
												20													
		74				1410	52				1972						1172		266						

Assessment Roll and Tax List of Real Property in the Town of Shingobee, Cass County, Minnesota, for Taxes for the Year 1963.

Form 5C

* Indicate Type of Property: R-Residential, C-Commercial, I-Industrial, U-Utility, F-Farm, L-Lakeshore, T-Timber, M-Mineral

	In Whose Name Assessed	Description of Property: Subdivision	Sec. or Lot	Town or Block	Rng.	Number of Acres of Land: Acres	100ths	No. School District	Indicate Homestead Yes or No	Agri. or Resa. Bldg. Yes or No	Indicate Type of Property*	True and Full Valuations: Land Exclusive of Structures and Improvements	Buildings and Other Structures	Machinery Permanently Attached to Real Estate	Total True and Full Value	Assessed Valuations: Rural: Homestead Up to $4,000 20%	Rural: Over $4,000 and Non-Homestead 33⅓%	All Other: Timber Land Class 3e 20%	All Other: Homestead Up to $4,000 25%	All Other: Over $4,000 and Non-Homestead 40%	All Other: Machinery Permanently Attached to Real Estate 33⅓%	All Other: Seasonal and Recreational Cabins 33⅓%	Total Assessed Value	Total Assessed Value as Corrected by the Board of Review	Final Equalized Value
												Dollars	Dollars	Dollars	Dollars	Dollars	Dollars	Dollars	Dollars	Dollars	Dollars	Dollars	Dollars	Dollars	Dollars
1	U. S. of America		21					119																	
2	U. S. of America		22																						
3	U. S. of America		23																						
4	U. S. of America		24																						
5	U. S. of America		25																						
6	U. S. of America		26																						
7																									
8																									
9																									
10																									
11																									
12																									
13																									
14																									
15																									
16																									
17																									
18																									
19																									
20																									

	Sold for Taxes	Valuations by School Districts as Equalized by Department of Taxation: District No. ___ Rate ___ Mills	District No. ___ Rate ___ Mills	District No. ___ Rate ___ Mills	District No. ___ Rate ___ Mills	District No. ___ Rate ___ Mills	District No. ___ Rate ___ Mills	Tax Including State Homestead ___ Mills	State Tax on Non-Homestead ___ Mills	Special Taxes	Special Taxes	Total Taxes	Paid	When Paid	Number of Receipt	March Settlement 1964	June Settlement 1964	Penalty	November Settlement 1964	Penalty	Collections to First Monday in January 1965	Penalty	Delinquent on First Monday in January 1965	Total Delinquent Tax and Penalty	Remarks
		Dollars	Dollars	Dollars	Dollars	Dollars	Dollars	$ cts.	$ cts.	$ cts.	$ cts.	$ cts.		Month Day Year		$ cts.	$ cts.	$ cts.	$ cts.	$ cts.	$ cts.	$ cts.	$ cts.	$ cts.	
1													1												
2													2												
3													3												
4													4												
5													5												
6													6												
7													7												
8													8												
9													9												
10													10												
11													11												
12													12												
13													13												
14													14												
15													15												
16													16												
17													17												
18													18												
19													19												
20													20												

Assessment Roll and Tax List of Real Property in the Town of Stringtown, Cass County, Minnesota, for Taxes for the Year 1963.

Form 3 Schedler-Davis Co. Minneapolis

* Indicate Type of Property: R-Residential, C-Commercial, I-Industrial, U-Utility, F-Farm, L-Lakeshore, T-Timber, M-Mineral

	In Whose Name Assessed	Description of Property: Subdivision	Sec. or Lot	Town or Block	Rng.	Number of Area of Land: Acres	100ths	No. School District	Indicate Homestead Yes or No	Agr. or Non-Agr. Have Yes or No	* Indicate Type of Property	True and Full Valuations: Land Exclusive of Structures and Improvements	Buildings and Other Structures	Machinery Permanently Attached to Real Estate	Total True and Full Value	Assessed Valuations: Rural: Homestead Up to $4,000 20%	Rural: Over $4,000 and Non-Homestead 33⅓%	All Other: Timber Land Class 3e 20%	All Other: Homestead Up to $4,000 25%	All Other: Over $4,000 and Non-Homestead 40%	All Other: Machinery Permanently Attached to Real Estate 33⅓%	All Other: Seasonal and Recreational Cabins 33⅓%	Total Assessed Value	Total Assessed Value as Equalized by the Board of Review	Final Equalized Value	Remarks
												Dollars	Dollars	Dollars	Dollars	Dollars	Dollars	Dollars	Dollars	Dollars	Dollars	Dollars	Dollars	Dollars	Dollars	
	~~Roy T. Burchell & Barbara Burchell~~	3½ Acre of S½(NW¼) of Sec. 26			42		36																			
	~~Carlin Enstrom~~																									
	~~Clifton Mellis~~																									
1.	" "		1					119	No	No	J															
2	" "		2						No	No	J															
3	" "		3						No	No	J															
4	" "		4						No	No	J															
5	" "		5						No	No	J															
6	" "		6						No	No	J															
7	" "		7						No	No	J															
8	" "		8						No	No	J															
9	" "		9						No	No	J															
10	" "		10	less S½W½					No	No	J															
11	~~Alfred V. & Lucille M. Patterson~~	S½W½ of 7	10						No	No	J															
12	" "		12						No	No	R															
13	" "		12						No	No	J															
14	~~George & Patricia Engelberg~~		13						Yes	No	R															
15	" "		14						Yes	No	R															
16	~~Gordon Weiss~~		15						No	No	J															
17	" "		16						No	No	J															
18																										
19																										
20																										

Valuations by School Districts as Equalized by Department of Taxation

	District No. ___ Rate ___ Mills	District No. 119 Rate 4.4 Mills	District No. ___ Rate ___ Mills	District No. ___ Rate ___ Mills	District No. ___ Rate ___ Mills	Tax Including State Homestead ___ Mills	State Tax on Non-Homestead 8.93 Mills	Special Taxes	Special Taxes	Total Taxes	Paid	When Paid (Month Day Year)	Number of Receipt	March Settlement 1964	June Settlement 1964	Penalty	November Settlement 1964	Penalty	Collections to First Monday in January 1965	Penalty	Delinquent on First Monday in January 1965	Total Delinquent Tax and Penalty	Remarks
	Dollars	Dollars	Dollars	Dollars	Dollars	Dollars	$ cts.	$ cts.	$ cts.	$ cts.				$ cts.	$ cts.	$ cts.	$ cts.	$ cts.	$ cts.	$ cts.	$ cts.	$ cts.	
1		20				516	18			534	1	2nd HALF PAID JUN 11 1964											
2		20				516	18			534	2	1st HALF PAID MAY 29 1964 / 2nd HALF PAID JUN 11 1964	13144 / 14572										13275
3		20				516	18			534	3	1st HALF PAID MAY 29 1964 / 2nd HALF PAID JUN 11 1964											
4		20				516	18			534	4	1st HALF PAID MAY 29 1964 / 2nd HALF PAID JUN 11 1964											
5		20				516	18			534	5	1st HALF PAID MAY 29 1964 / 2nd HALF PAID JUN 11 1964											
6		20				516	18			534	6	1st HALF PAID MAY 29 1964 / 2nd HALF PAID JUN 11 1964	13144		28 03		28 03						
7		20				516	18			534	7	1st HALF PAID MAY 29 1964 / 2nd HALF PAID JUN 11 1964											
8		20				516	18			534	8	1st HALF PAID MAY 29 1964 / 2nd HALF PAID JUN 11 1964											
9		20				516	18			534	9	1st HALF PAID MAY 29 1964 / 2nd HALF PAID JUN 11 1964											
10		30				774	26			800	10	1st HALF PAID MAY 29 1964 / 2nd HALF PAID JUN 11 1964											
11		20				516	18			534	11	PAID IN FULL APR 2 1964											
12		291				7588	262			7850	12	PAID IN FULL APR 2 1964	8911		89 18								
13		20				516	18			534	13	PAID IN FULL APR 2 1964											
14		4588				15176				15176	14	PAID IN FULL MAY 1 1964											
15		16				464				464	15	PAID IN FULL MAY 1 1964	7796		4 64								
16	SOLD FOR TAXES	20				516	18			534	16	PAID IN FULL MAY 29 1964											
17	SOLD FOR TAXES	20				516	18			534	17	PAID IN FULL MAY 29 1964	15699		10 68								
18											18												
19											19												
20		606				30710				31232	20				28 03		28 03						
		58																					
		1190																					

Assessment Roll and Tax List of Real Property in the Town of Shingobee, Cass County, Minnesota, for Taxes for the Year 1963.

Form 5C BUILDERS EDS., MINNEAPOLIS

* Indicate Type of Property: R-Residential, C-Commercial, I-Industrial, U-Utility, F-Farm, L-Lakeshore, T-Timber, M-Mineral

	In Whose Name Assessed	Description of Property: Subdivision	Sec. or Lot	Town or Blk.	Rng.	Number of Acres of Land: Acres	100ths	No. School Districts	Indicate Homestead Yes or No	Agr. Use (Rev.) Yes or No	Indicate Farm of Property	Land Exclusive of Structures and Improvements	Buildings and Other Structures	Machinery Permanently Attached to Real Estate	Total True and Full Value	Rural Homestead Up to $4,000 20%	Rural Over $4,000 and Non-Homestead 33⅓%	Rural Timber Land Class 3e 20%	All Other Homestead Up to $4,000 25%	All Other Over $4,000 and Non-Homestead 40%	All Other Machinery Permanently Attached to Real Estate 33⅓%	All Other Seasonal and Recreational Cabins 33⅓%	Total Assessed Value	Total Assessed Value as Equalized by the Board of Review	Final Equalized Value
			Dollars	Dollars	Dollars	Dollars	Dollars	Dollars	Dollars	Dollars	Dollars	Dollars	Dollars	Dollars	Dollars	Dollars	Dollars	Dollars	Dollars	Dollars	Dollars	Dollars	Dollars	Dollars	Dollars
1	Hilding & Jeanette Johnson	Sunrise Heights Subdivision	17					119	yes	no	R														
2	" " "		18						yes	no	J														
3	" " "		19						yes	no	J														
4	" " "		20						yes	no	J														
5																									
6																									
7																									
8																									
9																									
10																									
11																									
12																									
13																									
14																									
15																									
16																									
17																									
18																									
19																									
20																									

	Sold for Taxes	Valuations by School Districts as Equalized by Department of Taxation: District No. ___ Rate ___ Mills	District No. ___ Rate ___ Mills	District No. 7 Hwy No. 111 Rate 22.5 Mills	District No. ___ Rate ___ Mills	District No. ___ Rate ___ Mills	District No. ___ Rate ___ Mills	Tax Including State Homestead ___ Mills	State Tax on Non-Homestead ___ Mills	Special Taxes	Special Taxes	Total Taxes		Paid	When Paid: Month Day Year	Number of Receipt	March Settlement 1964	June Settlement 1964	Penalty	November Settlement 1964	Penalty	Collections to First Monday in January 1965	Penalty	Delinquent on First Monday in January 1965	Total Delinquent Tax and Penalty	Remarks
		Dollars	Dollars	Dollars	Dollars	Dollars	Dollars	$ cts.	$ cts.	$ cts.	$ cts.	$ cts.					$ cts.	$ cts.	$ cts.	$ cts.	$ cts.	$ cts.	$ cts.	$ cts.	$ cts.	
1				H 474				122.34				122.34	1	PAID IN FULL	MAY 12 1964											13298
2				H 12				3.10				3.10	2	PAID IN FULL	MAY 12 1964											"
3				H 12				3.10				3.10	3	PAID IN FULL	MAY 12 1964	9006		131.64								"
4				H 12				3.10				3.10	4	PAID IN FULL	MAY 12 1964											"
5													5													
6													6													
7													7													
8													8													
9													9													
10													10													
11													11													
12													12													
13													13													
14													14													
15													15													
16													16													
17													17													
18													18													
19													19													
20				H 5AP				131.64				131.64	20					131.64								

Assessment Roll and Tax List of Real Property in the Town of Shingobee, Cass County, Minnesota, for Taxes for the Year 1963.

Form 5-C—HILLSBURY-DAVIS CO., MINNEAPOLIS

* Indicate Type of Property: R-Residential, C-Commercial, I-Industrial, U-Utility, F-Farm, L-Lakeshore, T-Timber, M-Mineral

	IN WHOSE NAME ASSESSED	DESCRIPTION OF PROPERTY: Subdivision	Sec. or Lot	Town or Block	Rng.	Number of Acres of Land: Acres	100ths	No. School District	Indicate Acres Yes or No	Agricultural Type Soil Yes or No	Indicate Type of Property	TRUE AND FULL VALUATIONS: LAND Exclusive of Structures and Improvements	BUILDINGS and Other Structures	MACHINERY Permanently Attached to Real Estate	TOTAL True and Full Value	ASSESSED VALUATIONS: RURAL: Homestead Up to $1,000 20%	Over $1,000 and Non-Homestead 33⅓%	ALL OTHER: Timber Land Class 3c 20%	Homestead Up to $4,000 25%	Over $4,000 and Non-Homestead 40%	MACHINERY Permanently Attached to Real Estate 33⅓%	Seasonal and Recreational Cabins 33⅓%	TOTAL ASSESSED VALUE	Total Assessed Value as Equalized by the Board of Review	FINAL EQUALIZED VALUE
		Charlton Beach				Acres						Dollars	Dollars	Dollars	Dollars	Dollars	Dollars	Dollars	Dollars	Dollars	Dollars	Dollars	Dollars	Dollars	Dollars
		Lot 3 Sec. 34 141 31						119	No	No	L														
1	James W. + Evelyn S. Schwartz	The part of Lot 1 lying N. of S. line							No	No	L														
2	Samuel R. + Dilda M. Carpenter	" " Lot 4 " "							No	No	L														
3	Arthur C. + Evelyn L. Hunt	" " " 15 " "							No	No	L														
4	Jean Brandt	" " " 16 " "							No	No	L														
5	" "		17						No	No	L														
6	Frances W. + Gertrude E. Sembrinski	N½	18						No	No	L														
7	Jos. M. + Virginia Grandt	A part of Lot	18						No	No	S														
8	Robert B. Kay	S½ of S½	18						No	No	R														
9	Harold + Margaret Ann Black		19						Yes	No	L														
10	Jos. S. + Mabel T. Sundrigan		20						No	No	L														
11	Robert B. Kay		21						No	No	L														
12	George E. + Muriel Martens		22						Yes	No	R														
13	Carl E. + Hilda A. Eklund		23						Yes	No	L														
14	Dorothy A. Yasell		34						No	No	L														
15	A. D. Mattson	Vac. N. A.V. Street N. of Lots 5 + Lot 25							No	No	L														
16	Adam W. Keisy	Outlot	A						No	No	L														
17	" "	"	B						No	No	L														
18	Albert Anderson	W. 200 of S. 150 of	B						No	No	R														
19	Arthur D. Eklund	Part of "	A						No	No	R		180									H 45			
20																									

Cass County, Minnesota, for Taxes for the Year 1963.

	SOLD FOR TAXES	VALUATIONS BY SCHOOL DISTRICTS AS EQUALIZED BY DEPARTMENT OF TAXATION: District No. 88, 119 Rate 32 Mills	District No. 119 Rate 32 Mills	District No. Rate Mills	District No. Rate Mills	District No. Rate Mills	Tax Including State Homestead	State Tax on Non-Homestead	SPECIAL TAXES	SPECIAL TAXES	TOTAL TAXES	PAID	WHEN PAID	Number of Receipt	March Settlement 1964	June Settlement 1964	Penalty	November Settlement 1964	Penalty	Collections to First Monday in January 1965	Penalty	Delinquent on First Monday in January 1965	Total Delinquent Tax and Penalty	REMARKS
		Dollars	Dollars	Dollars	Dollars	Dollars	$ cts.	$ cts.	$ cts.	$ cts.	$ cts.		Month Day Year		$ cts.	$ cts.	$ cts.	$ cts.	$ cts.	$ cts.	$ cts.	$ cts.	$ cts.	
1			15				388	14			402	1	PAID IN FULL FEB 7 1964	689	402									13299
2			15				388	14			402	2	PAID IN FULL MAY [illegible]	11109		402								13300
3			15				388	14			402	3	PAID IN FULL MAY 6 1964	9190		402								13301
4		23					536	20			556	4	PAID IN FULL MAY 29 1964	13681		556								13302
5		710					16550	634			17184	5	PAID IN FULL MAY 29 1964	13681		17184								11
6		362					8438	322			8760	6	PAID IN FULL MAY 18 1964	11172		8760								13303
7			5				130	04			134	7	PAID IN FULL MAY 29 1964	13681		134								13302
8			300				7742	268			8010	8	2nd HALF PAID OCT 30 1963 / 1st HALF PAID JUN 12 1964	5035 / 8578				4015 / 4015	126					13304
9			4 354				9136				9136	9	2nd HALF PAID JUL 1 1964 / 1st HALF PAID MAY 18 1964	17604 / 7813		4568		4568						13305
10			30				774	26			800	10	PAID IN FULL MAY 29 1964	13586		800								13306
11			30				774	26			800	11	PAID IN FULL MAY 29 1964	13326		800								13307
12			4 296				7440				7440	12	PAID IN FULL MAY 29 1964	13490		7440								13362
13			4 378				9756				9756	13	2nd HALF PAID OCT 1 1964 / 1st HALF PAID MAY 29 1964	16173 / 12413		4878		4878					17638	13309
14			30				774	26			800	14	PAID IN FULL MAY 5 1964	9096		800								13310
15			30				774	26			800	15	PAID IN FULL MAY 5 1964	9049		800								13311
16			15				388	14			402	16	2nd HALF PAID OCT 2 1964 / 1st HALF PAID MAY 25 1964	16146 / 14133		201		201					17762	13345
17			30				774	26			800	17	2nd HALF PAID OCT 2 1964 / 1st HALF PAID MAY 5 1964	16133 / 9113		400		400						
18			4 136				3510				3510	18	PAID IN FULL APR 14 1964	6815		3510								13312
19			4 45				1162				1162	19	PAID IN FULL MAY 29 1964	13397		1162								13313
20												20												
		1095	4 1208 / 515	1209 / 1010			25524 / 44498	14 34			71456				402	29992		18057						
			1724	2219			70022																	

Assessment Roll and Tax List of Real Property in the Town of Shingobee

Form 5C · WILLIS-DAVIS CO. / MINNEAPOLIS

* Indicate Type of Property: R-Residential, C-Commercial, I-Industrial, U-Utility, F-Farm, L-Lakeshore, T-Timber, M-Mineral

	IN WHOSE NAME ASSESSED		DESCRIPTION OF PROPERTY: SUBDIVISION	Sec. or Lot	Town or Block	Rng	Number of Acres of Land: Acres	00ths	No. School District	Indicate Homestead Yes or No	Agricultural Homestead Yes or No	* Indicate Type of Property	TRUE AND FULL VALUATIONS: LAND Exclusive of Structures and Improvements	BUILDINGS and Other Structures	MACHINERY (Permanently Attached to Real Estate)	TOTAL True and Full Value	ASSESSED VALUATIONS: RURAL: Homestead Up to $4,000 20%	RURAL: Over $4,000 and Non-Homestead 33⅓%	ALL OTHER: Timber Land Class 3c 20%	ALL OTHER: Homestead Up to $4,000 25%	ALL OTHER: Over $4,000 and Non-Homestead 40%	ALL OTHER: MACHINERY Permanently Attached to Real Estate 33⅓%	ALL OTHER: Seasonal and Recreational Cabins 33⅓%	TOTAL ASSESSED VALUE	Total Assessed Value as Equalized by the Board of Review	FINAL EQUALIZED VALUE
													Dollars	Dollars	Dollars	Dollars	Dollars	Dollars	Dollars	Dollars	Dollars	Dollars	Dollars	Dollars	Dollars	Dollars
	Norman James Iverson	1	Smokey's Addn. to Walker Part of SW¼ Part of Lot 4 - 26-142-31	1	Lus sold		119			yes	no	S														
	Harland C. + Irene E. Isaac	2	Part of Lot	1						yes	no	J														
	Norman James Iverson	3		2						yes	no	R														
	" "	4		3						no	no	R														
	Allen + Norman Iverson + Jeanette Ives	5		4						yes	no	R														
	Lucia H. Petroske	6		5						yes	no	R														
	Lloyd + Lucia H. Petroske	7		6						yes	no	R														
	" " "	8		7						yes	no	R														
	" " "	9		8						yes	no	R														
	" " "	10		9						yes	no	R														
	" " "	11		10						yes	no	R														
	Norma Humphrey	12		11						no	no	R														
	"	13		12						no	no	R														
	Lloyd + Lucia H. Petroske	14		13						yes	no	R														
	Julius A. + Minnie E. Johnson	15		14						no	no	R														
	Norma C. Humphrey	16		15						no	no	R														
	Lloyd + Lucia H. Petroske	17		16						yes	no	R														
		18																								
		19																								
		20																								

	SOLD FOR TAXES	VALUATIONS BY SCHOOL DISTRICTS AS EQUALIZED BY DEPARTMENT OF TAXATION: District No. ___ Rate ___ Mills	District No. ___ Rate ___ Mills	District No. 11 Rate 5.5 Mills	District No. ___ Rate ___ Mills	District No. ___ Rate ___ Mills	District No. ___ Rate ___ Mills	Tax Including State Homestead ___ Mills	State Tax on Non-Homestead 8.45 Mills	SPECIAL TAXES	SPECIAL TAXES	TOTAL TAXES		PAID	WHEN PAID Month Day Year	Number of Receipt	March Settlement 1964	June Settlement 1964	Penalty	November Settlement 1964	Penalty	Collections to First Monday in January 1965	Penalty	Delinquent on First Monday in January 1965	Total Delinquent Tax and Penalty	REMARKS
		Dollars	Dollars	Dollars	Dollars	Dollars	Dollars	$ cts.	$ cts.	$ cts.	$ cts.	$ cts.					$ cts.	$ cts.	$ cts.	$ cts.	$ cts.	$ cts.	$ cts.	$ cts.	$ cts.	
1		4 18						4.64				4.64	1	PAID IN FULL	MAY 10 1964	12050		4.64								13314
2		4 4						1.64				1.64	2	2nd HALF PAID	OCT 28 1964	11139										
3		4 91						18.32				18.32	3	1st HALF PAID	MAY 29 1964	15760		.52		.52					17749	13602
4		4 120						30.98				30.98	4	PAID IN FULL	MAY 10 1964	12070		30.98								13314
5		4 180						46.46				46.46	5	2nd HALF PAID	OCT 28 1964	11975		23.23		23.23					17635	13315
6		4 69						17.80				17.80	6	1st HALF PAID	MAY 7 1964	11990		8.90		8.90					17636	13316
7		4 9						2.32				2.32	7	2nd HALF PAID	OCT 27 1964			1.16		1.16						
8		4 9						2.32				2.32	8	1st HALF PAID	MAY 7 1964	17603		1.16		1.16						
9		4 9						2.32				2.32	9	2nd HALF PAID	OCT 27 1964			1.16		1.16						
10		4 388						100.14				100.14	10	1st HALF PAID	MAY 7 1964	80011		50.07		50.07						
11		4 9						2.32				2.32	11	2nd HALF PAID	OCT 27 1964			1.16		1.16						
12		26						6.72	.24			6.96	12	1st HALF PAID	MAY 6 1964	19339		6.96		6.96					17637	13300
13		26						6.72	.24			6.96	13	2nd HALF PAID	OCT 26 1964	70857										
14		4 15						3.88				3.88	14	1st HALF PAID	MAY 7 1964	12003		1.94		1.94					17638	13316
15		26						6.72	.24			6.96	15	PAID IN FULL	MAY 29 1964	15654		6.96								13598
16		1026						264.80	9.16			273.96	16	2nd HALF PAID	OCT 26 1964	19394		136.98		136.98					17637	13300
17		4 15						3.88				5.88	17	1st HALF PAID	MAY 7 1964	70897		1.94		1.94					17636	13316
18													18													
19													19													
20													20													
		4 976																								
		110																976.88		2351.16						
		2020						521.38	9.88			531.26														

Assessment Roll and Tax List of Real Property in the ..... of Shingobee

Form 5C WILLIAMS CO., MINNEAPOLIS

* Indicate Type of Property: R-Residential, C-Commercial, I-Industrial, U-Utility, F-Farm, L-Lakeshore, T-Timber, M-Mineral

In Whose Name Assessed		Description of Property: Subdivision (Belford's 1st Addn to Shingobee Is.)	Sec. or Lot	Town or Blk.	Number of Acres of Land: Acres	Number of Acres of Land: 100ths	No. School District	Indicate Homestead Yes or No	Agri. or Resr. Resr. or Agri.	Indicate Type of Property	True and Full Valuations: Land Exclusive of Structures Or Improvements	Buildings and Other Structures	Machinery Permanently Attached to Real Estate	Total True and Full Value	Assessed Valuations: Rural: Homestead Up to $1,000 20%	Rural: Over $1,000 and Non-Homestead 33⅓%	All Other: Timber Land Class 3a 20%	All Other: Homestead Up to $1,000 25%	All Other: Over $1,000 and Non-Homestead 40%	All Other: Machinery Permanently Attached to Real Estate 33⅓%	All Other: Seasonal and Recreational Cabins 33⅓%	Total Assessed Value as Valued by the Board of Review	Final Equalized Value
											Dollars	Dollars	Dollars	Dollars	Dollars	Dollars	Dollars	Dollars	Dollars	Dollars	Dollars	Dollars	Dollars
		Part of Lot 5 Sec. 2 141 31																					
Theodore H. + Marie S. Benson	1		1				119	No	UR	R													
" " "	2		2					No	UR	R													
Harold W. + Amelia S. Gilman	3		3					Yes	Res	R													
Katrina D. Belford	4		4					Yes	Res	R													
" "	5		5					Yes	Res	R													
	6																						
	7																						
	8																						
	9																						
	10																						
	11																						
	12																						
	13																						
	14																						
	15																						
	16																						
	17																						
	18																						
	19																						
	20																						

Cass County, Minnesota, for Taxes for the Year 1963.

	Sold for Taxes	Valuations by School Districts as Equalized by Department of Taxation: District No. 119 Rate 52 Mills	District No. ..... Rate ..... Mills	District No. ..... Rate ..... Mills	District No. 11.7 Rate 42 Mills	District No. ..... Rate ..... Mills	District No. ..... Rate ..... Mills	Tax Including State Homestead	State Tax on Non-Homestead 8.95 Mills	Special Taxes	Special Taxes	Total Taxes	Paid	When Paid	Number of Receipt	March Settlement 1964	June Settlement 1964	Penalty	November Settlement 1964	Penalty	Collections to First Monday in January 1965	Penalty	Delinquent on First Monday in January 1965	Total Delinquent Tax and Penalty	Remarks
		Dollars	Dollars	Dollars	Dollars	Dollars	Dollars	$ cts.	$ cts.	$ cts.	$ cts.	$ cts.		Month Day Year		$ cts.	$ cts.	$ cts.	$ cts.	$ cts.	$ cts.	$ cts.	$ cts.	$ cts.	
1		626						145.92	5.58			151.50										151.50	$16.66	13317	
2		215						50.12	1.92			52.04										52.04	5.72		"
3					480			123.88				123.88	2nd HALF PAID	OCT 31 1964	7064		61.94		61.94					17634	13318
4					45			11.62				11.62	1st HALF PAID	MAY 13 1964	7031		11.62								13319
5					275			70.98				70.98	PAID IN FULL	MAY 5 1964	7022		70.98								"
6																									
7																									
8																									
9																									
10																									
11																									
12																									
13																									
14																									
15																									
16																									
17																									
18																									
19																									
20																									
		841			800	841		196.44				410.02					141.58		61.44			213.54			
						1641		202.52	7.50																

Assessment Roll and Tax List of Real Property in the Town of Steingotha

Form 5C HILLER-DAVIS CO., MINNEAPOLIS

* Indicate Type of Property: R-Residential, C-Commercial, I-Industrial, U-Utility, F-Farm, L-Lakeshore, T-Timber, M-Mineral

In WHOSE NAME ASSESSED	Description of Property: Park Point Subdivision	Sec. or Lot	Town or Block	Rng.	Number of Acres of Land: Acres	100ths	No. School District	Indicate Homestead or No	Agri. or Non-Agri. or No	Indicate Type of Property	True and Full Valuations: Land Exclusive of Structures and Improvements	Buildings and Other Structures	Machinery Permanently Attached to Real Estate	Total True and Full Value	Assessed Valuations: Rural: Homestead Up to $4,000 20%	Rural: Over $4,000 and Non-Homestead 33⅓%	All Other: Timber Land Class 3a 20%	All Other: Homestead Up to $4,000 25%	All Other: Over $4,000 and Non-Homestead 40%	All Other: Machinery Permanently Attached to Real Estate 33⅓%	All Other: Seasonal and Recreational Cabins 33⅓%	Total Assessed Value	Total Assessed Value as Equalized by the Board of Review	Final Equalized Value
											Dollars	Dollars	Dollars	Dollars	Dollars	Dollars	Dollars	Dollars	Dollars	Dollars	Dollars	Dollars	Dollars	Dollars
Clarence J. + Sadie E. Elsenpeter		1			7		49	No	Ag	L														
" "		2			8																			
Wm. R. Jr. + Anna Marie Hamel	N½ of Lots 3 + all of Lot 4	3			2																			
Wm. R. Jr., Anna Marie C. + Chas. E. Hamel	E½ of	3			3																			
" " " "		4			4																			
" " " "		5			5																			
Channing R. Smith		6			6																			
Chan C. + Georgia Smith		7			7																			
Harriet L. Swenson		8			8																			
Wm. L. + Harriet L. Wilson + Nobleton		9			9																			
H. S. + Martha E. Keisler		10			10																			
Byron L. + Lajune Cobberson	Part Lot 10 +	11			11																			
" "	Part Lot 10 +	12			12																			
Dorothy L. Heller E. + Ronald R. Swanson		13			13																			
Arnold A. + Vivian H. Lee		14			14																			
Harold A. + Eleanor G. Sundell		15			15																			
" "		16			16																			
Oscar J. + Mildred W. Lindberg		17			17																			
" "		18			18																			
Victor C. + Lilah Lerain		19			19																			
" "		20			20																			

Cass County, Minnesota, for Taxes for the Year 1963.

	Sold for Taxes	Valuations by School Districts as Equalized by Department of Taxation: District No. 11.4 Rate 24 Mills	Dollars	District No. Rate Mills	Dollars	District No. 11.4 Rate 25 Mills	Dollars	District No. Rate Mills	Dollars	Tax Including State Homestead	State Tax on Non-Homestead	Special Taxes	Special Taxes	Total Taxes	Paid	When Paid	Number of Receipt	March Settlement 1964	June Settlement 1964	Penalty	November Settlement 1964	Penalty	Collections to First Monday in January 1965	Penalty	Delinquent on First Monday in January 1965	Total Delinquent Tax and Penalty	Remarks
			Dollars		Dollars		Dollars		Dollars	$ cts.	$ cts.	$ cts.	$ cts.	$ cts.		Month Day Year		$ cts.	$ cts.	$ cts.	$ cts.	$ cts.	$ cts.	$ cts.	$ cts.	$ cts.	
1			611							14242	546			14788	2nd HALF PAID 1st HALF PAID	OCT 1 1964 MAY 29 1964	3029		7394		7394					176 15	43737
2			30							700	26			726	2nd HALF PAID 1st HALF PAID	OCT 1 1964 MAY 29 1964	3302		363		363						13321
3			15							350	14			364	3 PAID IN FULL	MAY 5 1964											
4			786			4 18				18320	702			19022	4 PAID IN FULL	MAY 5 1964	9030		801								
5			30							700	26			726	5 PAID IN FULL	MAY 5 1964											
6						4 354				464				464	6 PAID IN FULL	MAY 1 2 1964	7266		4600								13322
7										9136				9136	7 PAID IN FULL	MAY 1 2 1964											
8			343							4160	350			4510	8 PAID IN FULL	MAY 6 1964	9176		4510								13323
9			659							15360	588			15948	9 PAID IN FULL	MAR 30 1964	6516		15948								23344
10			1008							23496	900			24396	10 PAID IN FULL	MAY 29 1964	4267		24396								13325
11						4 414				10684				10684	11 PAID IN FULL	MAY 29 1964			10684								
12			554							13030	498			13528	12 PAID IN FULL 2nd HALF PAID	MAY 29 1964 DEC 30 1964	2762		13528								13326
13			590							13752	526			14278	13 1st HALF PAID 2nd HALF PAID	MAY 18 1964 DEC 30 1964	2791 9378		7500				7500	600	17040	43327
14			30							700	26			726	14 1st HALF PAID 2nd HALF PAID	MAY 18 1964 OCT 22 1964											
15			30							700	26			726	15 1st HALF PAID 2nd HALF PAID	MAR 13 1964 OCT 1 1964	9136									17641	13328
16			591							13776	528			14304	16 1st HALF PAID 2nd HALF PAID	MAR 13 1964 OCT 1 1964	9031		7515		7515						
17			608							14172	542			14714	17 1st HALF PAID 2nd HALF PAID	MAY 29 1964 JUN 26 1964	2676 3881		7357		7357					17642	16329
18			30							700	26			726	18 1st HALF PAID	MAY 29 1964	1453		363		363						
19			30							700	26			726	19 PAID IN FULL	MAY 5 1964	9039		726								13330
20			201			4 786	786			4686	180			4866	20 PAID IN FULL	MAY 5 1964			4866								
			6201				6201			144544																	
							6987			202854	5530			170358					14888 64		22992		7500				
										164828																	

Assessment Roll and Tax List of Real Property in the Town of Shingobee

Cass County, Minnesota, for Taxes for the Year 1963.

* Indicate Type of Property: R-Residential, C-Commercial, I-Industrial, U-Utility, F-Farm, L-Lakeshore, T-Timber, M-Mineral

	In Whose Name Assessed	Description of Property: Park Point Subdivision	Sec. or Lot	Town or Block	Rng.	Number of Acres of Land: Acres	100ths	No. School Districts	Indicate Homestead or No	Agri. or Non-Agri. or No	* Indicate Type of Property	True and Full Valuations: Land Exclusive of Structures and Improvements	Buildings and Other Structures	Machinery Permanently Attached to Real Estate	Total True and Full Value	Assessed Valuations: Rural: Homestead Up to $4,000 20%	Rural: Over $4,000 and Non-Homestead 33⅓%	All Other: Timber Land Class 3a 20%	All Other: Homestead Up to $4,000 25%	All Other: Over $4,000 and Non-Homestead 40%	All Other: Machinery Permanently Attached to Real Estate 33⅓%	All Other: Resorts and Recreational Cabins 33⅓%	Total Assessed Value as Equalized by the Board of Review	Final Equalized Value
												Dollars	Dollars	Dollars	Dollars	Dollars	Dollars	Dollars	Dollars	Dollars	Dollars	Dollars	Dollars	Dollars
1	Peggy S. Cowdery		21					119	no	AR	L													
2	" "		22						no	AR	L													
3	" "		23						no	AR	L													
4	" "		24						no	AR	L													
5	R. J. Sr. + Mathilde E. Sullock		25						yes	no	L													
6	" " "		26						yes	no	L													
7	Sertha L. Thomas		27						no	AR	L													
8	"		28						no	AR	L													
9	John D. + Phyllis L. Spencer		29						no	AR	L													
10	" "		30						no	AR	L													
11	Walter E. + Alice Lillian Kruger		31						yes	no	R													
12	John A. + Edna M. Sherman		32	Lots E½ of 4					no	AR	L													
13	Walter E. + Alice Lillian Kruger	E½ of 4	32																					
14	George + Helen Petroff		33	Lots 1 + 2					yes	no	L													
15	John A. + Edna M. Sherman	Part govt lot	33																					
16	George + Helen Petroff		34						yes	no	R													
17	" "		35						yes	no	R													
18	" "		36						no	AR	R													
19	" "		37						no	OR	R													
20	" "		38						no	AR	R													

	Sold for Taxes	Valuations by School Districts as Equalized by Department of Taxation: District No. 11 Rate 25 Mills	District No. 11 Rate 25 Mills	District No. 11 Rate 25 Mills	District No. Rate Mills	District No. Rate Mills	District No. Rate Mills	Tax including State Homestead Mills	State Tax on Non-Homestead 8½ Mills	Special Taxes	Special Taxes	Total Taxes	Paid	When Paid	Number of Receipt	March Settlement 1964	June Settlement 1964	Penalty	November Settlement 1964	Penalty	Collections to First Monday in January 1965	Penalty	Delinquent on First Monday in January 1965	Total Delinquent Tax and Penalty	Remarks
		Dollars	Dollars	Dollars	Dollars	Dollars	Dollars	$ cts.	$ cts.	$ cts.	$ cts.	$ cts.		Month Day Year		$ cts.	$ cts.	$ cts.	$ cts.	$ cts.	$ cts.	$ cts.	$ cts.	$ cts.	
1		669						15594	546			16190	PAID IN FULL	MAY 29 1964											1333
2		30						700	26			726	PAID IN FULL	MAY 29 1964											"
3		30						700	26			726	PAID IN FULL	MAY 29 1964	18879		183 68								"
4		30						700	26			726	PAID IN FULL	MAY 29 1964											"
5			H 6121					15796				15796	PAID IN FULL	MAY 14 1964											"
6			H 18					464				464	PAID IN FULL	MAY 14 1964	18972		46 40								1333 2
7		1020						23776	910			24686	PAID IN FULL	MAY 5 1964			246 86								1333 3
8		30						700	26			726	PAID IN FULL	MAY 5 1964	9036		7 26								"
9		30						700	26			726	PAID IN FULL	MAY 5 1964			7 26								"
10		30						700	26			726	PAID IN FULL	MAY 5 1964	9071		7 26								1333 4
11			H 318					8268				82 68	2nd HALF PAID 1st HALF PAID	OCT 30 1964 MAY 7 1964	20713 9025		41 34		41 34					17643	1333 5
12		30						700	26			726	PAID IN FULL	MAY 15 1964	9184		7 26								1320 3
13																									
14			H 18					464				464	PAID IN FULL	MAY 5 1964	9026		4 64								1333 6
15																									
16			H 469					12104				121 04	PAID IN FULL	MAY 5 1964			121 04								1336
17			H 9					232				2 32	PAID IN FULL	MAY 5 1964			2 32								"
18		8						186	08			1 94	PAID IN FULL	MAY 5 1964	9026		1 94								"
19		8						186	08			1 94	PAID IN FULL	MAY 5 1964			1 94								"
20		8						186	08			1 94	PAID IN FULL	MAY 5 1964			1 94								"
		1923	L 1044	1244 1922 3367				44828 37268 82096	1870			838 08					2970 46		41 04						

Assessment Roll and Tax List of Real Property in the Town of Shingobee, Cass County, Minnesota, for Taxes for the Year 1963.

Form 5C HALL-DAVIS CO., MINNEAPOLIS

* Indicate Type of Property: R-Residential, C-Commercial, I-Industrial, U-Utility, F-Farm, L-Lakeshore, T-Timber, M-Mineral

	IN WHOSE NAME ASSESSED	DESCRIPTION OF PROPERTY: Park Point SUBDIVISION	Sec. or Lot	Town or Block	Rng.	Number of Acres of Land: Acres	100ths	No. School District	Indicate Homestead or No	Agri. Resv. or No	* Indicate Type of Property	TRUE AND FULL VALUATIONS: LAND Exclusive of Structures and Improvements	BUILDINGS and Other Structures	MACHINERY Permanently Attached to Real Estate	TOTAL True and Full Value	ASSESSED VALUATIONS: RURAL: Homestead Up to $4,000 20%	Over $4,000 and Non-Homestead 33⅓%	ALL OTHER: Timber Land Class 3a 20%	Homestead Up to $4,000 25%	Over $4,000 and Non-Homestead 40%	MACHINERY Permanently Attached to Real Estate 33⅓%	Seasonal and Recreational Cabins 33⅓%	TOTAL ASSESSED VALUE	Total Assessed Value as Equalized by the Board of Review	FINAL EQUALIZED VALUE
						Acres						Dollars	Dollars	Dollars	Dollars	Dollars	Dollars	Dollars	Dollars	Dollars	Dollars	Dollars	Dollars	Dollars	Dollars
1	Clarence J. + Sadie B. Elingpeter	Outlot	A			111		no	H	L															
2	" " "	"	B					no	H	L															
3	Al E. Wood + Burton Wood	"						no	H	L															
4	Raymond S. + Eleanor M. Jurkowski	"	D					no	H	L															
5																									
6																									
8																									
9																									
10																									
11																									
12																									
13																									
14																									
15																									
16																									
17																									
18																									
19																									
20																									

	SOLD FOR TAXES	VALUATIONS BY SCHOOL DISTRICTS AS EQUALIZED BY DEPARTMENT OF TAXATION: District No. 2119 Rate 75 Mills	District No. Rate Mills	District No. Rate Mills	District No. Rate Mills	District No. Rate Mills	Tax including State Homestead	State Tax on Non-Homestead 8.95 Mills	SPECIAL TAXES	SPECIAL TAXES	TOTAL TAXES	PAID	WHEN PAID	Number of Receipt	March Settlement 1964	June Settlement 1964	Penalty	November Settlement 1964	Penalty	Collections to First Monday in January 1965	Penalty	Delinquent on First Monday in January 1965	Total Delinquent Tax and Penalty	REMARKS
		Dollars	Dollars	Dollars	Dollars	Dollars	Dollars	$ cts.	$ cts.	$ cts.	$ cts.		Month Day Year		$ cts.	$ cts.	$ cts.	$ cts.	$ cts.	$ cts.	$ cts.	$ cts.	$ cts.	
1		12					2.80	10			2.90	1st HALF PAID	MAY 9 1964	2047									17695	13337
												2nd HALF PAID	MAY 9 1964	1350		1.40		2.90						
2		12					2.80	10			2.90	1st HALF PAID	MAY 9 1964											
												2nd HALF PAID	OCT 30 1964	20318				1.33						
3		11					2.56	10			2.66	1st HALF PAID	MAY 29 1964	20494		1.38							17666	13670
												2nd HALF PAID	OCT 14 1964	18629				6.66						
4		551					128.44	4.92			133.36	1st HALF PAID	MAY 29 1964	13893		66.68							17645	13382
5																								
6																								
7																								
8																								
9																								
10																								
11																								
12																								
13																								
14																								
15																								
16																								
17																								
18																								
19																								
20																								
		586					136.60	5.22			141.82							7.91						

Form 6C WILLS-DAVIS CO., MINNEAPOLIS

Assessment Roll and Tax List of Real Property in the Town of Shingobee

* Indicate Type of Property: R-Residential, C-Commercial, I-Industrial, U-Utility, F-Farm, L-Lakeshore, T-Timber, M-Mineral

	IN WHOSE NAME ASSESSED		DESCRIPTION OF PROPERTY: Subdivision	Sec. or Lot	Town or Block	Rng.	Number of Acres of Land (Acres / 100ths)	No. School District	Indicate Homestead Yes or No	Agricultural Reserve Yes or No	Indicate Type of Property	TRUE AND FULL VALUATIONS: Land Exclusive of Structures and Improvements	Buildings and Other Structures	Machinery Permanently Attached to Real Estate	Total True and Full Value	ASSESSED VALUATIONS: Rural: Homestead Up to $4,000 20%	Rural: Over $4,000 and Non-Homestead 33⅓%	All Other: Timber Land Class 3a 20%	All Other: Homestead Up to $4,000 25%	All Other: Over $4,000 and Non-Homestead 40%	All Other: Machinery Permanently Attached to Real Estate 33⅓%	All Other: Seasonal and Recreational Cabins 33⅓%	Total Assessed Value	Total Assessed Value as Equalized by the Board of Review	Final Equalized Value
												Dollars	Dollars	Dollars	Dollars	Dollars	Dollars	Dollars	Dollars	Dollars	Dollars	Dollars	Dollars	Dollars	Dollars
	John S + Sofie Hanson	1	Hanson's Point Subdivision Part of Govt Lots 3 & 4 Sec 1 Twp 143 Rng 34	1			114		no	no	L														
	" " "	2		2					no	no	L														
	" " "	3		3					no	no	L														
	" " "	4		4					no	no	L														
	" " "	5		5					no	no	L														
	Carl + Florence Johnson	6		6					no	no	L														
	" " "	7		7					no	no	L														
	John S + Sofie Hanson	8		8					no	no	L														
	" " "	9		9					no	no	L														
	" " "	10		10					no	no	L														
	" " "	11		11					no	no	L														
	" " "	12		12					no	no	L														
		13																							
		14																							
		15																							
		16																							
		17																							
		18																							
		19																							
		20																							

Cass County, Minnesota, for Taxes for the Year 1963.

	SOLD FOR TAXES	VALUATIONS BY SCHOOL DISTRICTS AS EQUALIZED BY DEPARTMENT OF TAXATION: District No. 1 Rate 60 Mills	District No. 119 Rate 60 Mills	District No. 19 Rate 60 Mills	District No. Rate Mills	District No. Rate Mills	Tax including State Homestead Mills	State Tax on Non-Homestead 8.62 Mills	SPECIAL TAXES	SPECIAL TAXES	TOTAL TAXES		PAID	WHEN PAID (Month Day Year)	Number of Receipt	March Settlement 1964	June Settlement 1964	Penalty	November Settlement 1964	Penalty	Collections to First Monday in January 1965	Penalty	Delinquent on First Monday in January 1965	Total Delinquent Tax and Penalty	REMARKS
		Dollars	Dollars	Dollars	Dollars	Dollars	Dollars	$ cts.	$ cts.	$ cts.	$ cts.					$ cts.	$ cts.	$ cts.	$ cts.	$ cts.	$ cts.	$ cts.	$ cts.	$ cts.	
1				45			11 62	40			12 02	1	2nd HALF PAID	OCT 1 0 1			6 01		6 01					17 33	13676
													1st HALF PAID	MAY 2 9 1964											
2				45			11 62	40			12 02	2	2nd HALF PAID	OCT 1 0 1964	10757		6 01		6 01					"	"
													1st HALF PAID	MAY 2 9 1964											
3				45			11 62	40			12 02	3	2nd HALF PAID	OCT 1 0 1964			6 01		6 01					"	"
													1st HALF PAID	MAY 2 9 1964											
4				45			11 62	40			12 02	4	2nd HALF PAID	OCT 1 0 1964			6 01		6 01					"	"
													1st HALF PAID	MAY 2 9 1964											
5				45			11 62	40			12 02	5	2nd HALF PAID	OCT 1 0 1964			6 01		6 01					"	"
													1st HALF PAID	MAY 2 9 1964											
6		144					33 56	4 28			34 84	6	PAID IN FULL	FEB 1 8 1964	2598	34 84									13332
7		407					94 86	3 64			98 50	7	PAID IN FULL	FEB 1 8 1964		98 50									"
8				45			11 62	40			12 02	8	2nd HALF PAID	OCT 1 0 1964			6 01		6 01					17 33	13676
													1st HALF PAID	MAY 2 9 1964											
9				45			11 62	40			12 02	9	2nd HALF PAID	OCT 1 0 1964	10757		6 01		6 01					"	"
													1st HALF PAID	MAY 2 9 1964											
10				45			11 62	40			12 02	10	2nd HALF PAID	OCT 1 0 1964			6 01		6 01					"	"
													1st HALF PAID	MAY 2 9 1964											
11				45			11 62	40			12 02	11	2nd HALF PAID	OCT 1 0 1964			6 01		6 01					"	"
													1st HALF PAID	MAY 2 9 1964											
12				45			11 62	40			12 02	12	2nd HALF PAID	OCT 1 0 1964			6 01		6 01					"	"
													1st HALF PAID	MAY 2 9 1964											
13												13													
14												14													
15												15													
16												16													
17												17													
18												18													
19												19													
20												20													
		551		8450 = 1001			128 42																		
							116 20	8 72			255 54					133 34	60 16		60 10						
							244 62																		

Form 5C—MILLER-DAVIS CO., MINNEAPOLIS

Assessment Roll and Tax List of Real Property in the Town of Shingobee

* Indicate Type of Property: R-Residential, C-Commercial, I-Industrial, U-Utility, F-Farm, L-Lakeshore, T-Timber, M-Mineral

In Whose Name Assessed	Description of Property: Subdivision	Sec. or Lot	Town or Block	Rng.	Number of Acres of Land: Acres	Number of Acres of Land: 100ths	No. School District	Indicate Homestead or No	Agri. or Rec. Res. or No	* Indicate Type of Property	True and Full Valuations: Land Exclusive of Structures Used for Improvements	Buildings and Other Structures	Machinery Permanently Attached to Real Estate	Total True and Full Value	Assessed Valuations: Rural: Homestead Up to $1,000 20%	Rural: Over $4,000 and Non-Homestead 33⅓%	All Other: Timber Land Class 3a 20%	All Other: Homestead Up to $4,000 25%	All Other: Over $4,000 and Non-Homestead 40%	All Other: Machinery Permanently Attached to Real Estate 33⅓%	All Other: Seasonal and Recreational Cabins 33⅓%	Total Assessed Value	Total Assessed Value as Equalized by the Board of Review	Final Equalized Value
											Dollars	Dollars	Dollars	Dollars	Dollars	Dollars	Dollars	Dollars	Dollars	Dollars	Dollars	Dollars	Dollars	Dollars
Henry Heathman	Shady Lane Subdivision Part of NW¼ of NE¼ Sec. 20-141-31	1					117	No	No	L														
Henry + Shirley I. Heathman	" " "	2						No	No	L														
" " "		3						No	No	L														
Ray E. + Elnora M. Archer		4						No	No	L														
Harold E. + Agnes E. Markley		5						No	No	L														
Robert E. + Harold E. Markley		6						No	No	L														
Lester Arne		7						No	No	L		150 Added by T.B.									93			
Vernon J. + Neva M. Olivert		8						No	No	L		1200 Added by T.B.									423			
Pearce Rogers		9						No	No	L														
Odean Agre		10						No	No	L														
Charles C. + Mara S. Lillman		11						No	R	L														
Michael + Charlotte Sikes		12						No	R	L														
		13																						
		14																						
		15																						
		16																						
		17																						
		18																						
		19																						
		20																						

Sold for Taxes	Valuations by School Districts as Equalized by Department of Taxation: District No. 117 Rate 54 Mills	District No. 5 Rate 54 Mills	District No.	Tax Including State Homestead Mills	State Tax on Non-Homestead 8.2 Mills	Special Taxes	Special Taxes	Total Taxes		Paid	When Paid (Month Day Year)	Number of Receipt	March Settlement 1964	June Settlement 1964	Penalty	November Settlement 1964	Penalty	Collections to First Monday in January 1965	Penalty	Delinquent on First Monday in January 1965	Penalty	Total Delinquent Tax and Penalty	Remarks
	Dollars	Dollars	Dollars	$ cts.	$ cts.	$ cts.	$ cts.	$ cts.					$ cts.	$ cts.	$ cts.	$ cts.	$ cts.	$ cts.	$ cts.	$ cts.	$ cts.	$ cts.	
		23		5 94	20			6 14	1	2nd HALF PAID / 1st HALF PAID	OCT 8 1964 / MAY 29 1964	9759										17626	13345
		23		5 94	20			6 14	2	2nd HALF PAID / 1st HALF PAID	OCT 2 1964 / MAY 5 1964	9027				4 21						"	"
		23		5 94	20			6 14	3	2nd HALF PAID / 1st HALF PAID	OCT 2 1964 / MAY 5 1964	9027		9 21								"	"
		23		5 94	20			6 14	4	PAID IN FULL	MAY 29 1964	9759		6 14									13346
		23		5 94	20			6 14	5	PAID IN FULL	MAY 5 1964	9027		6 14									13347
		23		5 94	20			6 14	6	PAID IN FULL	MAY 5 1964	9027		6 14									"
		93		18 84	66			19 50	7	PAID IN FULL	MAY 6 1964	9286		19 50									13348
		423		109 18	3 78			112 96	8	PAID IN FULL	MAY 15 1964	9723		112 96									13349
173				46 32	1 54			47 86	9	PAID IN FULL	MAY 15 1964	9798		47 86									13350
		23		5 94	20			6 14	10	PAID IN FULL	MAY 29 1964	9921		6 14									13351
416				96 96	3 72			100 68	11	PAID IN FULL	MAY 18 1964	9[illegible]		100 68									13341
83				19 34	74			20 08	12	PAID IN FULL	MAY 5 1964	9454		20 08									13325
									13														
									14														
									15														
									16														
									17														
									18														
									19														
									20														
672	697	1369		15662 / 16960 / 32622	4 84			33806						33805		921							

Assessment Roll and Tax List of Real Property in the Town of Shingobee

Form 5C—MILLER-DAVIS CO., MINNEAPOLIS

* Indicate Type of Property: R-Residential, C-Commercial, I-Industrial, U-Utility, F-Farm, L-Lakeshore, T-Timber, M-Mineral

	IN WHOSE NAME ASSESSED	DESCRIPTION OF PROPERTY: Subdivision	Sec. or Lot	Town or Block	Rng.	Number of Acres of Land: Acres	100ths	No. School District	Indicate Homestead or No	Agri. or Resc. Stead or No	* Indicate Type of Property	TRUE AND FULL VALUATIONS: LAND Exclusive of Structures and Improvements	BUILDINGS and Other Structures	MACHINERY Permanently Attached to Real Estate	TOTAL True and Full Value	ASSESSED VALUATIONS: RURAL: Homestead Up to $1,000 20%	RURAL: Over $1,000 and Non-Homestead 33⅓%	ALL OTHER: Timber Land Class 3a 20%	ALL OTHER: Homestead Up to $4,000 25%	ALL OTHER: Over $4,000 and Non-Homestead 40%	ALL OTHER: Machinery Permanently Attached to Real Estate 33⅓%	ALL OTHER: Seasonal and Recreational Cabins 33⅓%	TOTAL ASSESSED VALUE	Total Assessed Value as Equalized by the Board of Review	FINAL EQUALIZED VALUE
												Dollars	Dollars	Dollars	Dollars	Dollars	Dollars	Dollars	Dollars	Dollars	Dollars	Dollars	Dollars	Dollars	Dollars
	Reuben R. + Marguerite S. Day	Christmas Point Part of Lot 10 Sec. 2. 141-31	4					114																	
2	Lawrence A. + Sylvia E. Kellogg		2																						
3	Stanley A. Peterson		3																						
4	~~William D. + Hazel Harris~~		4			N½																			
5	~~Stanley A. + Geraldine E. Peterson~~		4			S½																			
6	~~Barbara S. + Hazel Harris~~		5																						
7	" "		6																						
8	Ben + Esther Reil		7																						
9	~~Stanley A. + Geraldine E. Peterson~~		8			N½																			
10	Ben + Esther Reil		8			S½																			
11	~~Stanley A. + Geraldine E. Peterson~~		9																						
12	~~Stanley A. Peterson + Geraldine E.~~		10																						
13	~~Stanley A. Peterson + Geraldine E.~~		11																						
14	" "		12																						
15	Emil + Ella Kuhl	Outlot	A																						
16	~~Stanley A. Peterson + Geraldine E.~~		B																						
17																									
18																									
19																									
20																									

	SOLD FOR TAXES	VALIDATIONS BY SCHOOL DISTRICTS AS EQUALIZED BY DEPARTMENT OF TAXATION: District No. / Rate — Mills / Dollars	District No. / Rate — Mills / Dollars	District No. / Rate — Mills / Dollars	Tax Including State Homestead — Mills	State Tax on Non-Homestead 8.92 Mills	SPECIAL TAXES	SPECIAL TAXES	TOTAL TAXES		PAID	WHEN PAID (Month Day Year)	Number of Receipt	March Settlement 1964	June Settlement 1964	Penalty	November Settlement 1964	Penalty	Collections to First Monday in January 1965	Penalty	Delinquent on First Monday in January 1965	Total Delinquent Tax and Penalty	REMARKS
					$ cts.	$ cts.	$ cts.	$ cts.	$ cts.					$ cts.	$ cts.	$ cts.	$ cts.	$ cts.	$ cts.	$ cts.	$ cts.	$ cts.	
1		858			130 06	4 78			135 04	1	2nd HALF PAID JUN 5 1964 / JAN 9 1964 1st Half Paid	1963 / 246		67 52			67 52						
2			337		86 98	3 00			89 98	2	PAID IN FULL MAY 7 1964		7042		89 98								Paid Under Protest
3		113			26 34	1 00			27 34	3	PAID IN FULL MAY 6 1964		9178		27 34								
4			30		7 74	26			8 00	4	PAID IN FULL MAY 18 1964		11202		8 00								
5										5													
6			537		138 12				139 12	6	PAID IN FULL MAY 18 1964		11202		139 12								
7			30		7 74	26			8 00	7	PAID IN FULL MAY 18 1964		11202		8 00								
8	HOLD FOR TAXES		438		125 94	4 36			130 30	8	PAID IN FULL MAY 15 1964		9763		130 30								
9			30		7 74	26			8 00	9	PAID IN FULL MAY 6 1964		9178		8 00								
10	HOLD FOR TAXES		30		7 74	26			8 00	10	PAID IN FULL MAY 15 1964		9763		8 00								
11			38		9 80	34			10 14	11	PAID IN FULL MAY 6 1964				10 14								
12			38		9 80	34			10 14	12	PAID IN FULL MAY 6 1964				10 14								
13			15		3 88	14			4 02	13	PAID IN FULL MAY 6 1964		9178		4 02								
14			38		9 80	34			10 14	14	PAID IN FULL MAY 6 1964				10 14								
15			26		6 72	24			6 96	15	PAID IN FULL MAY 6 1964				6 96								
16			5		1 30	04			1 34	16	PAID IN FULL MAY 6 1964				1 34								
17										17													
18										18													
19										19													
20										20													
		671	6 599 / 1 10 / 1 647	599 / 1226 / 2375	156 40 / 424 36 / 580 76	1 582			596 52					67 52	461 48		67 52						

Assessment Roll and Tax List of Real Property in the Town of Shingobee

Form 3C MILLER-DAVIS CO., MINNEAPOLIS

* Indicate Type of Property: R-Residential, C-Commercial, I-Industrial, U-Utility, F-Farm, L-Lakeshore, T-Timber, M-Mineral

In Whose Name Assessed	Description of Property: Subdivision	Sec. or Lot	Town or Block	Rng.	Number of Acres of Land (Acres - 100ths)	No. School District	Indicate Homestead Yes or No	Agr. or Rural Resp. Yes or No	* Indicate Type of Property	True and Full Valuations: Land Exclusive of Structures and Improvements	Buildings and Other Structures	Machinery Permanently Attached to Real Estate	Total True and Full Value	Assessed Valuations: Rural: Homestead Up to $4,000 20%	Rural: Over $4,000 and Non-Homestead 33⅓%	All Others: Timber Land Class 3a 20%	All Others: Homestead Up to $4,000 25%	All Others: Over $4,000 and Non-Homestead 40%	All Others: Machinery Permanently Attached to Real Estate 33⅓%	All Others: Seasonal and Recreational Cabins 33⅓%	Total Assessed Value	Total Assessed Value as Equalized by the Board of Review	Final Equalized Value
										Dollars	Dollars	Dollars	Dollars	Dollars	Dollars	Dollars	Dollars	Dollars	Dollars	Dollars	Dollars	Dollars	Dollars
Marie Dischon	Shingobee Knoll Subdivision Part Gov't Lot 6 Sec 11-144-31	1				114	no	no	L														
" "		2					no	no	L														
" "		3					no	no	L														
" "		4					no	no	L														
" "		5					no	no	L														
" "		6					no	no	L														
" "		7					no	no	L														
" "		8					no	no	L														
" "		9					no	no	L														
" "		10					no	no	L														
" "		11					no	no	L														
" "		12					no	no	L														
" "		13					no	no	L														
		14																					
		15																					
		16																					
		17																					
		18																					
		19																					
		20																					

Sold for Taxes	Valuations by School Districts as Equalized by Department of Taxation: District No. ___ Rate ___ Mills	District No. ___ Rate ___ Mills	District No. 13 Rate 25 Mills	District No. ___ Rate ___ Mills	District No. ___ Rate ___ Mills	District No. ___ Rate ___ Mills	Tax Including State Homestead ___ Mills	State Tax on Non-Homestead 8.92 Mills	Special Taxes	Special Taxes	Total Taxes		Paid	When Paid (Month Day Year)	Number of Receipt	March Settlement 1964	June Settlement 1964	Penalty	November Settlement 1964	Penalty	Collections to First Monday in January 1965	Penalty	Delinquent on First Monday in January 1965	Total Delinquent Tax and Penalty	Remarks
	Dollars	Dollars	Dollars	Dollars	Dollars	Dollars	$ cts.	$ cts.	$ cts.	$ cts.	$ cts.					$ cts.	$ cts.	$ cts.	$ cts.	$ cts.	$ cts.	$ cts.	$ cts.	$ cts.	
			30				7.74	26			8.00	1	PAID IN FULL	MAY 15 1964											1340
			30				7.74	26			8.00	2	PAID IN FULL	MAY 1[illegible] 1964											"
			30				7.74	26			8.00	3	PAID IN FULL	MAY 1[illegible] 1964											"
			30				7.74	26			8.00	4	PAID IN FULL	MAY [illegible] 1964											"
			30				7.74	26			8.00	5	PAID IN FULL	MAY [illegible] 1964											"
			30				7.74	26			8.00	6	PAID IN FULL	MAY [illegible] 1964											"
			30				7.74	26			8.00	7	PAID IN FULL	MAY [illegible] 1964											"
			30				7.74	26			8.00	8	PAID IN FULL	MAY [illegible] 1964	9760		104.00								"
			30				7.74	26			8.00	9	PAID IN FULL	MAY [illegible] 1964											"
			30				7.74	26			8.00	10	PAID IN FULL	MAY [illegible] 1964											"
			30				7.74	26			8.00	11	PAID IN FULL	MAY [illegible] 1964											"
			30				7.74	26			8.00	12	PAID IN FULL	MAY [illegible] 1964											"
			30				7.74	26			8.00	13													"
												14													
												15													
												16													
												17													
												18													
												19													
												20													
			390				10062	338			104.00						104.00								

Personal

Plat of Real Acres

Assessment Roll and Tax List of Real Property in the Town of Hinsdale

Form 5C MILLER-DAVIS CO., MINNEAPOLIS

* Indicate Type of Property: R-Residential, C-Commercial, I-Industrial, U-Utility, F-Farm, L-Lakeshore, T-Timber, M-Mineral

	IN WHOSE NAME ASSESSED	DESCRIPTION OF PROPERTY: SUBDIVISION	Sec. or Lot	Town or Block	Rng.	Number of Acres of Land: Acres	100ths	No. School District	Indicate Homestead Yes or No	Agri. Use Every Yes or No	Indicate Type of Property	TRUE AND FULL VALUATIONS: LAND Exclusive of Structures Which Are Improvements	BUILDINGS and Other Structures	MACHINERY Permanently Attached to Real Estate	TOTAL True and Full Value	ASSESSED VALUATIONS: RURAL: Homestead Up to $4,000 20%	RURAL: Over $4,000 and Non-Homestead 33⅓%	ALL OTHER: Timber Land Class 3c 20%	ALL OTHER: Homestead Up to $4,000 25%	ALL OTHER: Over $4,000 Non-Homestead 40%	ALL OTHER: MACHINERY Permanently Attached to Real Estate 33⅓%	ALL OTHER: Seasonal and Recreational Cabins 33⅓%	TOTAL ASSESSED VALUE	Total Assessed Value as Equalized by the Board of Review	FINAL EQUALIZED VALUE
		Plat of Sick Acres																							
		Lot Lot 2 26-141-21																							
	Otto + Marion M Dengler		1					114																	
	~~Wayne A Loving Jr + Ralph Gustafson~~																								
	Wayne A Loving Jr + Ralph Gustafson		2																						
	William C + Ella M Schucks		3																						
	Wayne A Loving Jr + Ralph N. Gustafson		4																						
	" " " "		5																						
	" " " "		6																						
	" " " "		7																						
	" " " "		8																						
	" " " "		9																						
	" " " "		10																						
	" " " "		11																						
	" " " "		12																						
	" " " "		13																						
	" " " "		14																						
	" " " "	Outlot	15	a																					
			16																						
			17																						
			18																						
			19																						
			20																						

Plat filed August 8, 1923
Valuation on section 26

	SOLD FOR TAXES	VALUATIONS BY SCHOOL DISTRICTS AS EQUALIZED BY DEPARTMENT OF TAXATION: District No. Rate Mills	District No. Rate Mills	District No. Rate Mills	District No. Rate Mills	District No. Rate Mills	District No. Rate Mills	Tax Indicating State Homestead Mills	State Tax on Non-Homestead Mills	SPECIAL TAXES	SPECIAL TAXES	TOTAL TAXES		PAID	WHEN PAID Month Day Year	Number of Receipt	March Settlement 1964	June Settlement 1964	Penalty	November Settlement 1964	Penalty	Collections to First Monday in January 1965	Penalty	Delinquent on First Monday in January 1965	Total Delinquent Tax and Penalty	REMARKS
		Dollars	Dollars	Dollars	Dollars	Dollars	Dollars	$ cts.	$ cts.	$ cts.	$ cts.	$ cts.					$ cts.	$ cts.	$ cts.	$ cts.	$ cts.	$ cts.	$ cts.	$ cts.	$ cts.	
1													1													
2													2													
3													3													
4													4													
5													5													
6													6													
7													7													
8													8													
9													9													
10													10													
11													11													
12													12													
13													13													
14													14													
15													15													
16													16													
17													17													
18													18													
19													19													
20													20													

Personal

Assessment Roll and Tax List of Real Property in the ..... of .....

Form 5C MILLER-DAVIS CO., MINNEAPOLIS

* Indicate Type of Property: R-Residential, C-Commercial, I-Industrial, U-Utility, F-Farm, L-Lakeshore, T-Timber, M-Mineral

	IN WHOSE NAME ASSESSED	DESCRIPTION OF PROPERTY: SUBDIVISION	Sec. or Lot	Town or Block	Rng.	Number of Acres of Land (Acres / 100ths)	No. School District	Indicate Homestead Yes or No	Agri. or Seas. Res. Yes or No	Indicate Type of Property	TRUE AND FULL VALUATIONS: LAND Exclusive of Structures and Improvements	BUILDINGS and Other Structures	MACHINERY Permanently Attached to Real Estate	TOTAL True and Full Value	ASSESSED VALUATIONS: RURAL: Homestead Up to $4,000 20%	RURAL: Over $4,000 and Non-Homestead 33⅓%	ALL OTHER: Timber Land Class 3a 20%	ALL OTHER: Homestead Up to $4,000 25%	ALL OTHER: Over $4,000 and Non-Homestead 40%	ALL OTHER: MACHINERY Permanently Attached to Real Estate 33⅓%	ALL OTHER: Seasonal and Recreational Cabins 33⅓%	TOTAL ASSESSED VALUE	Total Assessed Value as Equalized by the Board of Review	FINAL EQUALIZED VALUE
											Dollars	Dollars	Dollars	Dollars	Dollars	Dollars	Dollars	Dollars	Dollars	Dollars	Dollars	Dollars	Dollars	Dollars
1																								
2																								
3																								
4																								
5																								
6																								
7																								
8																								
9																								
10																								
11						12,042.14																		
12																								
13																								
14																								
15																								
16																								
17																								
18																								
19																								
20																								

Cass County, Minnesota, for Taxes for the Year 1963.

	SOLD FOR TAXES	VALIDATIONS BY SCHOOL DISTRICTS AS EQUALIZED BY DEPARTMENT OF TAXATION: District No. / Rate ..... Mills	District No. / Rate ..... Mills	District No. / Rate ..... Mills	District No. / Rate ..... Mills	District No. / Rate ..... Mills	Tax including State Homestead ..... Mills	State Tax on Non-Homestead ..... Mills	SPECIAL TAXES	SPECIAL TAXES	TOTAL TAXES		PAID	WHEN PAID	Number of Receipt	March Settlement 1964	June Settlement 1964	Penalty	November Settlement 1964	Penalty	Collections to First Monday in January 1965	Penalty	Delinquent on First Monday in January 1965	Total Delinquent Tax and Penalty	REMARKS
		Dollars	Dollars	Dollars	Dollars	Dollars	Dollars	$ cts.	$ cts.	$ cts.	$ cts.			Month Day Year		$ cts.	$ cts.	$ cts.	$ cts.	$ cts.	$ cts.	$ cts.	$ cts.	$ cts.	
1																									
2																									
3																									
4																									
5																									
6																									
7																									
8																									
9																									
10																									
11	H	15.750		67.001		82.751																			
12	71 U	84.846		89.924		174.770																			
13		100.596		156.362		256.958																			
14				154.921		254.521																			
15							1196	32448.92																	
16							71 U	40501.2	155.66																
17																									
18																									
19																									
20																									
							63,948.44	155.66			65508.10														

Personal