

Form 1

DIRECTIONS TO ASSESSOR

OFFICE OF COUNTY AUDITOR.

_____County, Minn. _____1955.

*To*_____*Assessor of the*_____

According to the requirements of law, I herewith deliver to you the Assessment Books for the

_____*of*_____*for the year 1955,*

containing a list of all Real Estate that has become subject to taxation since the Assessment of May 1, 1954, so far as the same has come to my knowledge from any source, and I hereby direct you to assess such Real Estate and all Personal Property, and make such changes in Real Estate as are required in the odd-numbered year, and make return thereof as required by the laws of the State of Minnesota prescribing the duties of the assessor.

A form of the return to be signed by you is appended in this book.

_____*County Auditor.*

Extracts from Laws Relating to the Listing of Personal Property.

(Section Numbers Refer to Minnesota Statutes 1953)

Sec. 272.01. PROPERTY SUBJECT TO TAXATION. All real and personal property in this state, and all personal property of persons residing therein, * * * is taxable, except such as is by law exempt from taxation.

WHEN LISTED AND ASSESSED

Sec. 273.01 * * * Personal Property shall be listed and assessed annually with reference to its value on May 1, and if acquired on that day, shall be listed by or for the persons acquiring it.

Sec. 273.22. By whom listed. Personal Property shall be listed in the manner following:

1. Every person of full age and sound mind, being a resident of this state, shall list all of his *** personal property.

2. He shall also list separately, and in the name of his principal, all money and other personal property invested, loaned, or otherwise controlled by him as agent or attorney, ***.

3. The property of a minor, child or insane person shall be listed by his guardian, or by the person having such property in charge.

4. The property of a person for whose benefit it is held in trust, by the trustee, or of the estate of a deceased person, by the executor or administrator.

5. The property of a corporation whose assets are in the hands of a receiver, by such receiver.

6. The property of a body politic or corporate, by the proper agent or officer thereof.

7. The property of a firm or company, by a partner or agent thereof.

8. The property of manufacturers and others in the hands of an agent, by such agent in the name of his principal, as merchandise.

Sec. 273.26. Where listed. Except as otherwise in this chapter provided, personal property shall be listed and assessed in the county, town, or district where owner, agent or trustee resides.

Sec. 273.27. Certain personal property; where listed. All personal property, including household goods, furniture, implements, sewing machines, wearing apparel of members of the family, and all personal property used by the owner for personal and domestic purposes, or for the furnishing or equipment of the family residence, shall be listed and assessed in the district where the same is usually kept.

Sec. 273.29. Merchants and manufacturers. The personal property pertaining to the business of a merchant or of a manufacturer shall be listed in the town or district where his business is carried on ***.

Sec. 273.30. Farm property of non-resident. When the owner of livestock or other personal property connected with a farm does not reside therein, the same shall be listed and assessed in the town or district, where the farm is situated. If the farm is situated in several towns or districts, it shall be listed and assessed in the town or district in which the principal place of business of such farm is located.

Sec. 273.32. Elevators, etc., on railroad. All elevators and warehouses, with the machinery and fixtures therein, situated upon the land of any railroad company which are not in good faith owned, operated and exclusively controlled by such company, shall be listed and assessed as personal property in the town or district where situated.

Sec. 273.33. Pipeline Companies, Subdivision 1. Personal property of *** pipeline companies engaged in the business of transporting crude oil, gas, gasoline, or other petroleum products *** shall be listed and assessed in the county, town, or district where the same is usually kept.

Subdivision 2. The personal property, consisting of the pipeline system of mains, pipes and equipment attached thereto, of pipeline companies and others engaged in the operation or business of transporting natural gas, gasoline or other petroleum products by pipe lines, shall be listed with and assessed by the Commissioner of Taxation in the schedule of railroads, except that the value of such products transported through the pipe lines over or on the lines of local commercial gas companies regulated primarily in the business of furnishing gas for domestic and other purposes, shall be listed by the owner thereof to supply natural gas or other petroleum products exclusively for such owner's own consumption and not for resale to others. On or before the fifteenth day of December, the commissioner shall certify to the auditor of each county, the amount of such personal property assessed in such county and each company in each district in which such property is located.

Sec. 273.35. Gas and Water Companies. The personal property of gas and water companies shall be listed and assessed in the town or district where located, without regard to where the principal or other place of business of the company may be located.

Sec. 273.36. Electric Light and Power Companies to be assessed where principal office is located. Personal property of electric light and power companies, located in any town, city, village, or borough in this state shall be listed and assessed where situated, without regard to where the principal or other place of business of the company is located.

Sec. 273.37. Electric Light and Power Companies and others supplying electric power; place of listing and assessment. Personal property of electric light and power companies within limits of Villages, Cities, and Boroughs. Subdivision 1. Personal property of electric light and power companies, corporations, individuals and partnerships supplying electric light and power, having a fixed site outside of the corporate limits of villages, cities, and boroughs, shall be listed and assessed in the district where situated, except as otherwise provided.

Subdivision 2. All transmission and distribution lines, and equipment attached thereto, having a fixed site outside the corporate limits of villages, cities and boroughs, except distribution lines and as provided in Section 273.40 and 273.41, shall be listed with and assessed by the Commissioner of Taxation in the county where situated. The commissioner of taxation shall certify to the auditor of each county of true and full value fixed by him, and on or before the fifteenth day of November, shall certify to the auditor of each county the total value of such property in such county, and the assessed value thereof, such company and person owning such property.

Sec. 273.23. Merchants, Consignees. Every merchant required to list his property shall state the value of his property pertaining to his business as a merchant. No consignee shall be required to list for taxation any property the product of this state, nor the value of any property consigned to him from any other place for the sole purpose of being stored or forwarded, if he has no interest in such property, and derives no profit from its sale.

Sec. 273.24. Manufacturers. Every manufacturer required to list his property shall state the value of all goods, wares and merchandise received, or otherwise held for the purpose of being used, in whole or in part, in any process of manufacturing, combining, rectifying or refining. Every manufacturer and person owning a manufacturing establishment of any kind shall list, as part of his manufacturer's stock, the value of all engines, machinery, tools, and implements used or designed to be used in any such process, except such fixtures as are assessed as real estate.

Sec. 273.44. Estates of decedents. The personal property of the estate of a deceased person shall be listed and assessed at the place of listing at the time of his decease.

Sec. 273.45. Persons under Guardianship. The personal property of a minor under guardianship shall be listed and assessed where the guardian resides and of every other person under guardianship, where the ward resides.

Sec. 273.46. Assignees and receivers. Personal property in the hands of assignees or receivers shall be listed and assessed at the place of business of such assignee or receiver.

Sec. 273.47. Property moved between May and July. The owner of personal property removing from one county, town, or district to another between May 1 and July 1, shall be assessed in either in which he is first called upon by the assessor. A person moving into this state from another state between said dates shall be assessed in the county, town, or district in which he first resides, or district in which he resides, unless he shall make it appear to the assessor that he is held for tax of the current year on the property in another state.

Sec. 273.48. Where listed in case of doubt. In cases of doubt as to the proper place of listing personal property or where it cannot be listed as in this chapter provided, if between places in the same county, it shall be listed in the place fixed by the county auditor, or the county board of equalization; and if between different counties or places in different counties, by the Commissioner of Taxation***.

Sec. 273.25. Lists to be verified. Every person required to list property for taxation shall make out and deliver to the assessor, upon blanks furnished by him, a verified statement of all personal property owned by him on May 1 of the current year. He shall also list the personal property of his wife, minor children, or other persons in his possession or under his control which such persons are required to list for taxation as agent or attorney, guardian, parent, trustee, executor, administrator, receiver, accounting officer, partner, factor, or in any other capacity ***.

Sec. 273.65. Examination under oath. Whenever the assessor shall be of the opinion that the person listing property for himself, or for any other person, company, or corporation, has not made a full, fair, and complete list thereof, he may examine such person touching the property so listed, and the value thereof, and the property list; and, if such person shall refuse to make full disclosure under oath, the assessor may list the property of such person or his principal according to his best judgment and information.

Sec. 273.66. Failure to obtain list. In case of failure to obtain a statement of personal property, the assessor shall ascertain the amount of value of such property, and assess the same at such amount as he shall deem to be the true value thereof. When requested, he shall add and deliver to the person assessed a copy of the statement showing the valuation of the property so assessed.

Sec. 273.20. Assessor may enter dwellings, etc. Any officer authorized by law to assess property for taxation may, when necessary to the proper performance of his duties, enter any dwelling house, building, or structure, and view the same and the property therein.

Sec. 620.05. False statement regarding taxes. Every person, officer or agent who shall willfully make any false statement, or authorship in any statement, oath or written, which is required or authorized by law to be made for the purpose of imposing or reducing any tax or assessment, who shall willfully make any false report as to any material matter which he knows to be false, shall be guilty of a gross misdemeanor.

Sec. 273.13. Classification of property—Subdivision 1. How classified. All real and personal property subject to a general property tax and not subject to any gross earnings or other lieu tax is hereby classified for purposes of taxation as provided by this section.

Subdivision 2. Class 1. Iron ore whether mined or unmined shall constitute Class one and shall be valued and assessed at fifty (50) per cent of its true and full value.***

Class 1a. All direct products of the bleat and open hearth furnaces that are limited in the farm products and are not further processed, shall constitute class 1a and shall be valued and assessed at 15 per cent of the full and true value thereof.

Subdivision 3. Class 2. All household goods and furniture, including pianos and musical instruments, sewing machines, wearing apparel of members of the family and all personal property actually used by the owner for personal and domestic purposes, or for the furnishing or equipment of the family residence, shall constitute class two and shall be valued and assessed at 25 per cent of the full and true value thereof.

Subdivision 4. Class 3. All agricultural products, except as provided for class three "A" and class three "B" stocks of merchandise of all sorts together with the furniture and fixtures used therewith, all implements, tools, machinery, except as provided for class two, pianos and musical instruments, except as provided for class two "d", and all real estate, except as provided for class two "c" and class four "a" shall constitute class three and shall be valued and assessed at 33⅓ per cent of the full and true value thereof.

Subdivision 5. Class 3a. All agricultural products in the hands of the producer shall constitute class three "a" and shall be valued and assessed at 10 per cent of full and true value thereof.

Subdivision 6. Class 3d. Livestock, poultry, all brood, mules, and asses used exclusively for agricultural purposes, and all bees, shall constitute class three "d" and shall be valued and assessed at 25 per cent of the full and true value thereof.

Subdivision 7. Class 4. All property not included in the preceding classifications shall constitute class four and shall be valued and assessed at forty (40) per cent of the full and true value thereof.

Minnesota Statutes 1953, Section 270.07. The commissioner of taxation shall prescribe the form of all blanks and books required under this chapter . . .

Minnesota Statutes 1953, Section 273.03. The county auditor shall annually provide the necessary assessment books and blanks at the expense of the county, for and to correspond with each assessment district. He shall make out, in the real property assessment book, complete lists of all lands or lots subject to taxation, showing the names of the owners, if to him known; and, if unknown, so stated opposite each tract or lot, the number of acres, and the lots or parts of lots or blocks included in each description of property.***

Minnesota Statutes 1953, Section 273.04. The assessors and at least one member of each local board of review shall meet at the office of the county auditor on a day to be fixed by the commissioner of taxation for the purpose of receiving instructions as to their duties under the laws of the state. Each assessor attending such meetings shall receive as compensation for such service the sum of $7.50 per day for each day necessarily consumed in attending such meeting, and mileage at the rate of seven cents per mile, and each board of review member the sum of $6.00 per day and mileage at the rate of five cents per mile for each mile necessarily traveled in going from his home to and returning from the county seat, to be computed by the usually traveled route, and paid out of the county treasury upon the warrant of the county auditor.

The forms in this book are prescribed for the 1955 assessment by G. HOWARD SPAETH, Commissioner of Taxation.

INDEX TO SECTIONS

SECTION	PAGE
Sec. 1	
" 2	
" 3	
" 4	
" 5	
" 6	
" 7	
" 8	
" 9	
" 10	
" 11	
" 12	
" 13	
" 14	
" 15	
" 16	
" 17	
" 18	
" 19	
" 20	
" 21	
" 22	
" 23	
" 24	
" 25	
" 26	
" 27	
" 28	
" 29	
" 30	
" 31	
" 32	
" 33	
" 34	
" 35	
" 36	

For Convenience of Auditor in Showing Boundaries of School Districts

Township No. 141 & 142 *Range No.* 31 *Mer. P. M.*



Returns Showing Grain Received in or Handled by Elevators, Warehouses and Mills in the ..... of ..... in the County of ..... for the Year Ending May 1, 1955.

NAMES OF OWNERS	ADDRESS	Bushels of Wheat	Bushels of Soy Beans	Bushels of Flax	Total No. of Bushels of Wheat, Soy Beans and Flax	★ Tax of ½ Mill per Bushel		Bushels of Corn	Bushels of Barley	Bushels of Rye	Bushels of Oats	Bushels of Buckwheat	Bushels of all Other Grains	Total No. Bushels Corn, Barley, Rye, Oats, Buckwheat and all Other Grains	★ Tax of ½ Mill Per Bushel		★ Total Tax		REMARKS
						Dollars	Cts.								Dollars	Cts.	Dollars	Cts.	

Note ★ Assessors will not fill these Columns

SUMMARY OF TAX COLLECTION

Original Levy	$30,594.80	
Additions	$ 34.56	
		$30,629.36
Abatements		$ 356.38
		$30,272.98

COLLECTIONS

March Settlement	$6156.23	
June Settlement	$15,023.74	
November Settlement	$7,355.93	
January Settlement	$ 235.12	$28,771.22
		$1501.76
Over Collected	$ 11.30	
Under Collected	$	
Delinquent	$1513.66	$
Total		$1501.76

or Ceased to be Homesteads

HOMESTEADS

Sec. or Lot	Town or Block	Range	Number of Acres of Land	
			Acres	100ths

TABULAR SCHEDULE OF VALUATIONS, RATES AND TAXES

LEVIED IN THE Town OF Shingobee

COUNTY OF CASS, STATE OF MINNESOTA

School District No.	Valuation by School Districts: Agricultural Lands (Dollars)	Non-Agricultural Lands (Dollars)	Personal Property (Dollars)	Total Value of all Property except Money and Credits (Dollars)	Rate of State Taxes: Total Rate of State Tax (Mills)	Rate of County Taxes: Rev. (Mills)	R. & B. (Mills)	Welfare (Mills)	Bonds and Int. (Mills)	Court House Bldg (Mills)	Total Rate of County Tax (Mills)	Rate of Town Taxes: Rev. (Mills)	R. & B. (Mills)	Drag Tax (Mills)	State Loan (Mills)	Phone (Mills)	Cem. (Mills)	(Mills)	(Mills)	Total Rate of Town Tax (Mills)
5	70097	44465	25387 / 21060	140,760	U. 3.98	28.01	14.01	49.83	9.97	2.00	103.82	3.	12.	1.		5.	1.			22.
					N.H. 5.17															
					9.15															

School District No.	Rate of School Taxes: Total Rate of Sch'l Tax (Mills)	Total Rate of all Taxes (Mills)	Taxes Levied: Local 1 Mill and Special School Taxes by Districts: Local 1 Mill (Mills)	Special (Mills)	State Loan (Mills)	Def. (Mills)	Drag	C.O.	R. & B.	Total School Taxes	All Other Taxes: Local 1 Mill (Mills)	Special (Mills)	State Loan (Mills)	Deficiency (Mills)	Tuition (Mills)	Transportation (Mills)	C.O. (Mills)	R. & B. (Mills)
5	72.08	201.85	75.25	1885.88		1504.70		81.25	1504.70	5761.8	1	25.		20.		1.08	20.	5.
	97.08	226.85	65.52	3276.25		1310.50		70.71	1310.50	5276.3	1	50.		20.		1.08	20.	5.
			140.77	5157.13		2815.20		152.02	2815.20	10793.8								

Assessed Value	Rural	All Other	Personal Property	Total
Homestead	32,222	4106		36328
Non-Homestead	69,878	8356	26198	104432
Total	102,100	12,462	26198	140,760

All Other Taxes: Total School Taxes	Funds	Rate	Amounts
3422.96	State—Non-Homestead,		3993.6
6361.17	State—Homestead,		5602.2
	County Revenue,		3942.99
	County Road and Bridge,		1972.15
	County Welfare,		7014.33
	Bonds and Interest		1463.38
	Court House Bldg.		381.52
			14,614.37
	Town Revenue,		432.28
	Town Road and Bridge,		1689.12
	Town Drag,		140.76
	Town State Loan,		
	Phone		703.80
	Cemetery		140.76
			3096.77
	School Local 1 Mill,		140.77
	School Special,		5157.13
	School State Loan,		
	Deficiency		2815.20
	Tuition		
	Transportation		1520.2
	C.O.		2815.20
	R. & B.		703.81
11,784.13			
			30,594.80

Total Taxes Real Estate 24,644.16

Pers. Prop. 5950.64

Total 30,594.80

Total Levy $30,594.80

Total Number of Acres 11,395.78

State of Minnesota, } ss.
COUNTY OF CASS

I, F. C. Peterson, Auditor of said County and State aforesaid, do hereby certify that the foregoing is a true and correct Schedule, showing the valuation of all the taxable property, in the Town of Shingobee, in said County, the several rates of Taxation and Totals of the several Tax Funds levied thereon for the year A. D. 1935.

Witness my hand and official seal, this 2nd day of January A. D. 1935

F. C. Peterson
County Auditor
By Helen Fillion, Deputy

SEAL

or Ceased to be Homesteads

E HOMESTEADS

Sec. or Lot	Town or Block	Range	Number of Acres of Land: Acres	100ths

Real Estate
Tax Lists
Cass County
Minnesota

COLLECTIONS OF TAXES OF 1956 Town OF Shingobee CASS COUNTY, MINNESOTA

FUNDS	MARCH SETTLEMENT 1956	JUNE SETTLEMENT 1956	NOV. SETTLEMENT 1956	Amount Collected from Nov. 19__ to or First Monday in Jan. 19__	REDUCTIONS		Total Reductions and Collected	BALANCE UNCOLLECTED	ADDITIONS		Total Uncollected to First Monday in January, 19____
State—Non-Homestead,	12598	248[illegible]	16470	419							
State—Homestead,	10894	27783	23416	450							
County Revenue,	76672	195537	94417	3167							
County Road and Bridge,	18350	47224	57584	1587							
County Welfare,	139600	347855	187765	5635							
County Road and Interest,	27291	69546	33966	1183							
Court Houses	5475	13961	6781	227							
Town Revenue,	8211	29744	10612	339							
Town Road and Bridge,	32844	83769	40449	1356							
Town Dog,	2737	6981	3371	113							
State Loan,	13687	34903	16854	565							
Cemetery	2737	6981	3371	114							
School Local 1 Mill,	2736	6980	3371	113							
School Special,	118857	242801	127962	3092							
School State Loan,											
Deficiency	54746	139612	67415	2261							
Tuition											
Transportation	2956	7539	3640	124							
C. O.	54746	139612	67415	2261							
D. & Int.	13686	34903	16854	565							
	615623	1502394	735593	23512							

		LOCAL 1 MILL	SPECIAL	STATE LOAN	Deficiency	Transport	C. O.	D. & Int.			TOTALS
June ~~MARCH~~ SETTLEMENT	School District No. 9 #5	4349	100232		84985	4589	84985	21246			306026
	Re #5	2731	136569		54427	2758	54427	13607			265161
	Totals	6980	242801		139612	7539	139612	34903			571447
March ~~JUNE~~ SETTLEMENT	School District No. 9 #5	720	1801		14409	778	14409	3602			55619
	Re #5	2016	100846		40537	2178	40537	10085			195798
	Totals	2736	118857		54746	2956	54746	13686			247727
NOVEMBER SETTLEMENT	School District No. 9 #5	1623	40576		32461	1753	32461	8115			116989
	Re #5	1748	87386		34954	1887	34954	8739			169668
	Totals	3371	127962		67415	3640	67415	16854			286657
NOVEMBER to JANUARY	School District No. 9 #5	102	2562		2049	112	2049	512			7386
	Re #5	11	530		212	12	212	53			1030
	Totals	113	3092		2261	124	2261	565			8416
ADDITIONS	School District No.										
	Totals										
REDUCTIONS	School District No.										
	Totals										

or Ceased to be Homesteads

HOMESTEADS

Sec. or Lot	Town or Block	Range	Number of Acres of Land Acres	100ths

Assessment Roll and Tax List of Real Property in the Town of Shingobee, Cass County, Minnesota, for Taxes for the Year 1955.

*Indicate Type of Property: R - Residential, C - Commercial, I - Industrial, U - Utility, F - Farm

	IN WHOSE NAME ASSESSED	TO WHOM TRANSFERRED	DESCRIPTION OF PROPERTY: SUBDIVISION	Sec. or Lot	Town or Block	Rng	Number of Acres of Land: Acres	100ths	No. School District	Indicate Homestead Tax or No	Indicate Agricultural Tax or No	* Indicate Type of Property	TRUE AND FULL VALUATIONS: LAND Exclusive of Structures and Improvements	BUILDINGS and Other Structures	MACHINERY Permanently Attached to Real Estate	TOTAL True and Full Value	ASSESSED VALUATIONS: RURAL: Homestead Up to $1,000 20%	RURAL: Over $1,000 and Non-Homestead 33⅓%	ALL OTHER: Homestead Up to $1,000 25%	ALL OTHER: Over $1,000 and Non-Homestead 40%	MACHINERY Permanently Attached to Real Estate 33⅓%	TOTAL ASSESSED VALUE	Total Assessed Value as Equalized by the Board of Review	FINAL EQUALIZED VALUE
							Acres	100ths					Dollars	Dollars	Dollars	Dollars	Dollars	Dollars	Dollars	Dollars	Dollars	Dollars	Dollars	Dollars
1	Spencer M. Longo		305 x 146.5' x 264' x 137' of SE¼ of SE¼																					
			NE¼ of NE¼	1			1.141.81				Yes	Yes												
2	"	"	NW¼ of NE¼																					
			W 70' of 330 x 145' x 265' x 150' of SE¼ of SE¼																					
3	"	"	SW¼ of NE¼				1.15				"	"												
4	~~[illegible]~~		SE¼ of NE¼																					
5	~~Nola E. [illegible] Hartlett~~		All Lot 4 exc. 4 ac. + exc. 2 ac.				7.40				"	"												
6	Ernest + Florence Richardson		217' x 386' of Lot 7 SE¼ of NW¼				2				"	"												
7			NW¼ of NW¼																					
8			SW¼ of NW¼																					
9	Ralph A. + Hazel Elliott		SE¼ of NW¼ Lot 6				26.83				No	No			2623	59510	1356					60866		
10	Ind. Cons. Sch. Dist. #5		E½ of NE¼ of SW¼ 30 x 146' x 345' x 150' of SE¼ of SW¼, and W. 70																					
11	Lute + Grace B.		NE¼ of SW¼				1.15				Yes	Yes												
12	Emma Hirt Parker (Pr. #144307)		Lot 4 of Lot 4 NW¼ of SW¼				40						240	Mach. Insurance		1955					80			
13	James N. + Dorothy Hein		N½ of Lot 371 of SE¼ of Lot 4				40				No	"												
14	Janet A. + John Hansen Jr.		Lot 3 of Lot 371 of SE¼ of Lot 4 Exc. 318' x 150' x 100' x 150' + Exc. Bom's Div. 145' x 150' + exc. Ind. Cons. Sch. Dist.				2.674				"	"												
15	J. H. + Marie Mayer + Mabel L. Mitchell Jr.		Lot 8				21.15				Yes	No												
16	Roy + Borghild Holm		Lot 290' of Lot 7 NE¼ of SE¼				10.03				Yes	Yes												
17	Daniel + Elizabeth De Lung		S½ of NW¼ of SE¼				40				No	"												
18	Ind. Cons. Sch. Dist. #5		N½ of NW¼ of SE¼																					
19	Otto + Ruth		SE¼ of SE¼ Exc. 1.44 Ac. 318' x 150' x 300' x 150' of SE¼ of SW¼				38.56				No	"												
20	Paul C. Erickson		Lot 3 of N½ of 371				1.10				"	"												
							267.81																	

	SOLD FOR TAXES	VALUATIONS BY SCHOOL DISTRICTS AS EQUALIZED BY DEPARTMENT OF TAXATION: District No. 2 Rate 31 Mills	District No. 5 Rate 22 Mills	District No. 6 Rate 22 Mills	District No. ... Rate ... Mills	District No. ... Rate ... Mills	Tax Including State Homestead ... Mills	State Tax on Non-Homestead 5.17 ... Mills	SPECIAL TAXES	TOTAL TAXES		PAID	WHEN PAID: Month Day Year	Number of Receipt	March Settlement 1956	June Settlement 1956	Penalty	November Settlement 1956	Penalty	Collections to First Monday in January 1957	Penalty	Delinquent on First Monday in January 1957	Penalty	Total Delinquent Tax and Penalty	REMARKS
		Dollars	Dollars	Dollars	Dollars	Dollars	Dollars		$ cts.	$ cts.					$ cts.	$ cts.	$ cts.	$ cts.	$ cts.	$ cts.	$ cts.	$ cts.	$ cts.	$ cts.	
1		H 6					122			122	1	2nd Half Paid 1st Half Paid	OCT 31 1955 MAY 31 1956	14824 7279		61		61							
2											2														
3		H 126					2544			2544	3	2nd Half Paid 1st Half Paid	OCT 31 1955 MAY 31 1956	14824 7279		1272		1272							
4											4														
5		H 110					3634			3634	5	PAID IN FULL	MAY 4 1956	6062		3634									
6		H 106					2140			2140	6	PAID IN FULL	MAY 2 1956	5649		2140									
7											7														
8											8														
9				2623			59510	1356		60866	9	2nd Half Paid 1st Half Paid	SEP 13 1956 MAY 28 1956	14024 6804		30433		30433							
10											10														
11		H 150					3028			3028	11	PAID IN FULL	MAY 28 1956	6908		3028									
12		80					1616	tax		1658	12	2nd Half Paid 1st Half Paid	AUG 6 1956 MAY 31 1956	13952 12457		829		829							
13		50					1010	26		1036	13	PAID IN FULL	MAY 14 1956	6129		1036									
14		320			658	168	6580	168		6750	14	2nd Half Paid 1st Half Paid	OCT 2 1956 MAY 31 1956	14184 7024		3375		3375							
15			H 385 1400				40478	724		41202	15	2nd Half Paid 1st Half Paid	OCT 13 1956 MAY 31 1956	14218 7807		20601		20601							
16		H 156					3150			3150	16	PAID IN FULL	MAY 21 1956	6884		3150									
17	SOLD FOR TAXES	69					1252	34		1386	17													1386	
18											18														
19		82					1656	42		1698	19	PAID IN FULL	MAY 31 1956	7582		1698									
20		17					344	8		352	20	PAID IN FULL	MAY 31 1956	12564		352									
		H 724 622 1346	H 385 1400 1785	2623 4643 7266	658 1000.08 1658	168 2490 2658	271778 1000.08 1271786			129586						71619		56581						1386	

Assessment Roll and Tax List of Real Property in the Town of Shingobee, Cass County, Minnesota, for Taxes for the Year 1955.

Form SCD (55) PUBLISHED BY COUNTY, MINNESOTA

*Indicate Type of Property: R-Residential, C-Commercial, I-Industrial, U-Utility, F-Farm

In Whose Name Assessed	To Whom Transferred	Description of Property: Subdivision	Sec. or Lot	Town or Block	Rng.	Number of Acres of Land (Acres / 100ths)	No. School District	Indicate Homestead Yes or No	Indicate Agricultural Yes or No	*Indicate Type of Property	True and Full Valuations: Land Exclusive of Structures Improvements (Dollars)	Buildings and Other Structures (Dollars)	Machinery Permanently Attached to Real Estate (Dollars)	Total True and Full Value (Dollars)	Assessed Valuations: Rural: Homestead Up to $4,000 20% (Dollars)	Rural: Over $4,000 and Non-Homestead 33⅓% (Dollars)	All Other: Homestead Up to $4,000 25% (Dollars)	All Other: Over $4,000 and Non-Homestead 40% (Dollars)	Machinery Permanently Attached to Real Estate 33⅓% (Dollars)	Total Assessed Value (Dollars)	Total Assessed Value as Equalized by the Board of Review (Dollars)	Final Equalized Value (Dollars)
Walter L. Berglund		1 NW¼ of NW¼ Lot 1	1	141	31	39.98	5															
		2 NW¼ of NE¼																				
Leave our Corner		3 SW¼ of NE¼				40																
		4 SE¼ of NE¼				40																
W.M. + Sigrid C. Mellgren		10.75 ac																				
Detroit Sporting Goods		5 S½ of SW¼ of SE¼ N of Hwy						No	Yes													
		6 NE¼ of NW¼																				
John D. Leffler		7 S½ of SW¼ of SE¼ S of Hwy; NW¼ of NW¼						No	"													
		8 SW¼ of NW¼																				
		9 SE¼ of NW¼																				
Helgen Rae L. Berg		10 W½ of SW¼ of SE¼ S of Hwy #371				35		No	Yes	6												
		11 NE¼ of SW¼																				
		12 NW¼ of SW¼						No	Yes													
Thomas P. + Evangeline Stevens		Pt of SE¼ of SW¼ N of Hwy #371																				
Jack + Shirley Hart		13 Pt of SE¼ of SW¼ S of Hwy #371						No	"													
Richard C. + Hazel Hart		14 Pt of SE¼ of SW¼ S of Hwy #371						"	"													
Raphe + Julia Turner		15 W½ of SW¼ of SE¼ N of Hwy #371				15		No	Yes	6												
W.M. + Sigrid C. Mellgren		16 E 100' of W 175' of S 5 ac of NE¼ of SE¼ S of Hwy																				
		17 E 150' of W 225' of S 5 ac of SW¼ of SE¼ S of Hwy																				
		18 E 150' of W 150' of S 5 ac of SW¼ of SE¼																				
		19 SE¼ of SE¼																				
Frank MacRae (Pkt #1148503)		20 Lot 5				23.50		No														333
						40																

Validations by School Districts as Equalized by Department of Taxation

Sold for Taxes	Districts No. / Rate (Mills)	Dollars	District No. 1 / Rate 37 (Mills)	Dollars	District No. 5 / Rate 37 (Mills)	Dollars	District No. / Rate (Mills)	Dollars	District No. / Rate (Mills)	Dollars	Tax Including State Homestead (Mills)	$ cts.	State Tax on Non-Homestead 2.5 (Mills)	$ cts.	Special Taxes	$ cts.	Total Taxes	$ cts.
		311									6400	164					6564	
Sold for taxes		33									666	16					682	
					A 420 / 1117						34872	578					35450	
		17									344	08					352	
Sold for taxes		17									344	08					352	
Sold for taxes		50									1010	26					1036	
					A 120 / 232						7986	120					8106	
					333						7556	172					7728	
					A 540	540					8764						8764	
		434			1682	2116					50417	1092					60270	
					2223	2656					59178							

Sold for Taxes	When Paid	Number of Receipt	March Settlement 1956	June Settlement 1956	Penalty	November Settlement 1956	Penalty	Collections to First Monday in January 1957	Penalty	Delinquent on First Monday in January 1957	Total Delinquent Tax and Penalty	Remarks
	2nd Half Paid OCT 29 1956	14877										
	1st Half Paid MAY 31 1956	12552		32.82		32.82						
Sold for taxes										6.82		
	PAID IN FULL JAN 10 1956	32	354.50									
	PAID IN FULL MAR 23 1955	6185		3.52							3.52	
											10.36	
	Balance Paid OCT 31 1956 / Prior Paid MAY 31 1956	15447 / 12147		41.06		40.40						
			354.50	17.46		72.82				77.18	850.1	
											49.98	

Assessment Roll and Tax List of Real Property in the Town of Shingobee

*Indicate Type of Property: R - Residential, C - Commercial, I - Industrial, U - Utility, F - Farm

Cass County, Minnesota, for Taxes for the Year 1955.

Form SCD (35) Rev. 4/54 Rev. 1/55

	In whose name assessed	To whom transferred	Description of property: Subdivision	Sec. or Lot	Town or Block	Rng	Number of Acres of Land (Acres / 100ths)	Type of Property	Indicate Homestead by a "Yes" or "No"	Indicate Rural or Non-Rural by a "Yes" or "No"	Indicate Type of Property	No. School District	True and Full Valuations: Land Exclusive of Structures and Improvements (Dollars)	Buildings and Other Structures (Dollars)	Machinery Permanently Attached to Real Estate (Dollars)	Total True and Full Value (Dollars)	Assessed Valuations: Rural Homestead Up to $1,000 20% (Dollars)	Rural Over $4,000 and Non-Homestead 33⅓% (Dollars)	All Other Homestead Up to $1,000 25% (Dollars)	All Other Over $4,000 and Non-Homestead 40% (Dollars)	Machinery Permanently Attached to Real Estate 33⅓% (Dollars)	Total Assessed Value (Dollars)	Total Assessed Value as Equalized by the Board of Review (Dollars)	Final Equalized Value (Dollars)
	State of Minnesota		2 acres of Lot 3																					
1			NW¼ of NW¼				2.741.31																	
			Lot 4 less ac. less 3.16' x 33' x 330' to Twp.																					
2	J. & Mrs. Merle M. Meyer & Mabel L. Mitchell		NW¼ of NW¼				12		Yes	No														
			330' x 33' x 330' W. of E. of Lot 4																					
3	Herman H. & Martha Peterson		SW¼ of NE¼				2.50		No	"														
4			SE¼ of NE¼																					
5	Ida Ann Allen		15 ac. of Lot 2 lying N. of M. & Ry.				15		Yes	Yes														
6	Dwight L. Douglas		NE¼ of NW¼				1		No	"														
			1 acre of Lot 4																					
7	Russell Green		NW¼ of NW¼				4		Yes	"														
			Beginning at the NW cor. of Lot 4																					
			all that part of Block Lot 4 lying N.																					
8	Frank Gallenbrooks		of a line run as follows: Begin at the				1		No	"														
			NW cor. of said Lot 4 & run S. 1 rod;																					
			thence run W. to the W. line of said																					
			Lot 4 thence run N. to the NW cor. of said Lot 4 & thence along the W. line of said Lot 4 to the place of beginning.																					
9	Stephen J. & Mary A. Sutter & Lucille S. Sutter		SE¼ of NW¼ Lot 10						No	"														
10	J. & Mrs. Merle M. Meyer & Mabel L. Mitchell		60 acres of Lot 3				60		No	"														
			Lot 3 less 60 acres																					
11	" " " "		NE¼ of SW¼				14.82		Yes	No														
			Lot 5 less Plat of Shingobee Island &																					
12	Erwin H. Peterson		NW¼ of SW¼ 1.45 acres				0.26		No	Yes														
13	" "		SW¼ of SW¼ Lot 7				.49		"	"														
14	" "		SE¼ of SW¼ Lot 8				34.50		"	"														
			Lot 9 less 300' x 250' in N.E.																					
15	J. & Evelyn F. Beckley		cor. & less S. 300'				3.28		No	"														
			S. 300' of Lot 4																					
16	Gerald & Rose Gilboney		NE¼ of SW¼				1.0		Yes	"														
			.75 acres of Lot 5																					
17	Otis & Josephine Goldberg		NW¼ of SW¼				.75		"	"														
			300' x 250' in N.E. cor. of Lot 1																					
18	Joseph & Florence A. Gurney		SW¼ of SE¼				1.72		Yes	No														
			Lot 1 2A of Rly. 2 ac. along Lake of																					
19	Jacob N. & Edna P. Lieks		NE¼ of SE¼ Lot 2				5.00		No	Yes														
20	Cornelia Miller		Lot 1 less part of Lot 1 2A of Rly.						No	"														
							257.46																	

	Sold for Taxes	Validations by School Districts as Equalized by Department of Taxation: District No. 5 Rate 38 Mills	District No. ... Rate ... Mills	District No. ... Rate ... Mills	District No. ... Rate ... Mills	District No. ... Rate ... Mills	District No. ... Rate ... Mills	Tax Including State Homestead ... Mills	State Tax on Non-Homestead 51 Mills	Special Taxes	Total Taxes		Paid	When Paid (Month Day Year)	Number of Receipt	March Settlement 1956	June Settlement 1956	Penalty	November Settlement 1956	Penalty	Collections to First Monday in January 1957	Penalty	Delinquent on First Monday in January 1957	Penalty	Total Delinquent Tax and Penalty	Remarks
		Dollars	Dollars	Dollars	Dollars	Dollars	Dollars	$ cts.	$ cts.	$ cts.	$ cts.					$ cts.	$ cts.	$ cts.	$ cts.	$ cts.	$ cts.	$ cts.	$ cts.	$ cts.	$ cts.	
1												1														
2				H 68				1542			1542	2	2nd Half Paid 1st Half Paid	OCT 15 1956 MAY 31 1956	4279 7827		77		2.71							
3				713				1654	368		1654	3	PAID IN FULL	FEB 9 1956	1747	1654										
4												4														
5		H 560						1130			1130	5	PAID IN FULL	MAY 24 1956	6200		1130									
6		134						276	70		276	6	PAID IN FULL	MAY 31 1956	12481		27.76									
7		H 12						242			242	7	PAID IN FULL	JUL 10 1956	16617				2.42	.05						
8		33						66.6	16		68.2	8	Part Paid	NOV 30 1956	16560						6.00	.18				penalty 5.04
9		117						236.2	60		242.2	9	PAID IN FULL	MAY 31 1956	12420		242.2									
10		2						40	-		40	10	2nd Half Paid 1st Half Paid	OCT 15 1956 MAY 31 1956	7507		20		20							
11				H 14				31.8			31.8	11	2nd Half Paid 1st Half Paid	OCT 15 1956 MAY 31 1956	14278		15.9		15.9							
12		20						40.4	10		41.4	12	PAID IN FULL	MAY 31 1956			41.4									
13		65						111.0	28		113.8	13	PAID IN FULL	MAY 31 1956	7290		113.8									
14		143						286	74		296.0	14	PAID IN FULL	MAY 31 1956			296.0									
15		253						571.4	146		586.0	15	2nd Half Paid 1st Half Paid	OCT 31 1956 MAY 31 1956	5441 2429		293.0		293.0							
16		H 260						524.8			524.8	16	PAID IN FULL	OCT 29 1956	14994				524.8							
17		H 185						393.6			393.6	17	PAID IN FULL	MAY 31 1956	7583		393.6									
18				H 203 209				348	108		456	18	1st Half Paid 2nd Half Paid	AUG 4 1956 MAY 7 1956 OCT 31 1956	3445 5482 16235		472.8		472.8							
19		17						34.4	08		32.2	19	1st Half Paid	MAY 31 1956	12594		17.6		17.6							
20		51						103.0	28		106.6	20	PAID IN FULL	JUL 10 1956	16617				106.6	.21						
		H 1027		H 285 - 1842				3994								16547	8373		1533		6.00				82	
		8 23		1222 1777				2284	9.14		6692															
		188 2		1207 3889				6378																		

Assessment Roll and Tax List of Real Property in the Town of Shingobee

Cass County, Minnesota, for Taxes for the Year 1955.

Form 3CD (55) WILLIAM SLEAD MONTGOMERY, SUPERIOR, WIS.

*Indicate Type of Property: R-Residential, C-Commercial, I-Industrial, U-Utility, F-Farm

	IN WHOSE NAME ASSESSED	TO WHOM TRANSFERRED	DESCRIPTION OF PROPERTY: SUBDIVISION	Sec. or Lot	Town or Block	Rng.	Number of Acres of Land: Acres	Hdths	No. School District	Indicate Homestead Yes or No	Indicate Agricultural Yes or No	* Indicate Type of Property	TRUE AND FULL VALUATIONS: LAND Exclusive of Structures and Improvements	BUILDINGS and Other Structures	MACHINERY Permanently Attached to Real Estate	TOTAL True and Full Value	ASSESSED VALUATIONS: RURAL: Homestead Up to $1,000 20%	Over $1,000 Not Homestead 33⅓%	ALL OTHER: Homestead Up to $1,000 25%	Over $1,000 Not Homestead 40%	MACHINERY Permanently Attached to Real Estate 33⅓%	TOTAL ASSESSED VALUE	Total Assessed Value or Equalized by the Board of Review	FINAL EQUALIZED VALUE
													Dollars	Dollars	Dollars	Dollars	Dollars	Dollars	Dollars	Dollars	Dollars	Dollars	Dollars	Dollars
1	Evan H. Peterson		NE¼ of NE¼ Lot 1	3	142	31	34.83		5	No	yes													
2	" "		SW¼ of NE¼ Lot 2				34.97			"	"													
3	" "		SW¼ of NE¼				40			"	"													
4	" "		SE¼ of NE¼				40			"	"													
5																								
6	" "		NE¼ of NW¼ Lots				40.17			No	"													
	Harold D. & Grace Pines		Lots 3 and 4 of 7.34 acres in 5 acres SE of SE¼ of NE¼ in Sec 25 acres				7.345			"	"													
8			SW¼ of NW¼																					
9	Evan H. Peterson		SE¼ of NW¼				40			No	"													
10	" "		Lot 4 of 2.34 acres of Lot 2 of the SE¼ of NE¼				5			"	"													
11	" "		NE¼ of SW¼				40			"	"													
12	" "		NW¼ of SW¼				40			"	"													
13	U. S. of America		SW¼ of SW¼																					
14	Grant Peters	The Cass County Land Department	SE¼ of SW¼				40			yes	"													
15	Otto J. Peterson & Helen Olson		2.5 acres of S½ of SW¼				2.50			No	"													
16	Evan H. Peterson		NE¼ of SE¼				40			No	"													
17	" "		NW¼ of SE¼				40			"	"													
18	Grant Peters	The Cass County Land Department	SW¼ of SE¼				40			yes	"													
19	J. F. Rackley & Evelyn Rackley		SE¼ of SE¼				40			No	"													
20																								
							600.16																	

	SOLD FOR TAXES	VALUATIONS BY SCHOOL DISTRICTS AS EQUALIZED BY DEPARTMENT OF TAXATION: District No. 12 Rate 2.0 Mills	District No. 52 Rate 2.8 Mills	District No. Rate Mills	District No. Rate Mills	District No. Rate Mills	District No. Rate Mills	Tax Including State Homestead	State Tax on Non-Homestead 5.17 Mills	SPECIAL TAXES	TOTAL TAXES		PAID	WHEN PAID Month Day Year	Number of Receipt	March Settlement 1956	June Settlement 1956	Penalty	November Settlement 1956	Penalty	Collections to First Monday in January 1957	Penalty	Delinquent on First Monday in January 1957	Penalty	Total Delinquent Tax and Penalty	REMARKS
		Dollars	Dollars	Dollars	Dollars	Dollars	Dollars	$ cts.	$ cts.	$ cts.	$ cts.					$ cts.	$ cts.	$ cts.	$ cts.	$ cts.	$ cts.	$ cts.	$ cts.	$ cts.	$ cts.	
1	SOLD FOR TAXES		52					1050	26		1076	1	PAID IN FULL	AUG 29 1956					1076							
2	SOLD FOR TAXES		72					1454	38		1492	2	PAID IN FULL	AUG 29 1956	13875				1492	110						
3	SOLD FOR TAXES		52					1050	26		1076	3	PAID IN FULL	AUG 29 1956					1076							
4	SOLD FOR TAXES		52					1050	26		1076	4	PAID IN FULL	AUG 29 1956					1076							
5												5														
6			80					1616	42		1658	6	PAID IN FULL	AUG 29 1956	13875				1658	40						
7			304					6238	160		6398	7	2nd Half Paid 1st Half Paid	OCT 31 1956 MAY 31 1956	15492 12444		3199		3199							
8												8														
9			103					2083	54		2137	9	PAID IN FULL	AUG 29 1956					2137							
10			13					262	06		268	10	PAID IN FULL	AUG 29 1956	13875				268	15						
11			103					2083	54		2137	11	PAID IN FULL	AUG 29 1956					2137							
12			83					1676	42		1718	12	PAID IN FULL	AUG 29 1956					1718							
13												13														
14		H 45						920			970	14	2nd Half Paid 1st Half Paid	OCT 31 1956 MAY 31 1956	15455 12278		485		485							
15			5					100	02		102	15	2nd Half Paid 1st Half Paid	OCT 31 1956 MAY 31 1956	15700 12412		51		51							
16	SOLD FOR TAXES		69					1392	36		1428	16	PAID IN FULL	AUG 29 1956	13875				1428	44						
17	SOLD FOR TAXES		72					1454	38		1492	17	PAID IN FULL	AUG 29 1956					1492							
18		H 173						3492			3492	18	2nd Half Paid 1st Half Paid	OCT 31 1956 MAY 31 1956	15494 12278		1746		1746							
19			67					1352	34		1386	19	2nd Half Paid 1st Half Paid	OCT 31 1956 MAY 31 1956	15494 12429		693		693							
20												20														
		H 221 1124 135						27316	584		27900						6174		21726							

Assessment Roll and Tax List of Real Property in the Town of Hampden

Cass County, Minnesota, for Taxes for the Year 1955.

Form 3CD (55) [illegible]

*Indicate Type of Property: R - Residential, C - Commercial, I - Industrial, U - Utility, F - Farm

	IN WHOSE NAME ASSESSED	TO WHOM TRANSFERRED	DESCRIPTION OF PROPERTY: SUBDIVISION	Sec. or Lot	Town or Block	Rng.	Number of Acres of Land (Acres / 100ths)	No. School District	Indicate Homestead Yes or No	Indicate Agricultural Yes or No	*Indicate Type of Property	TRUE AND FULL VALUATIONS: LAND Exclusive of Structures and Improvements (Dollars)	BUILDINGS and Other Structures (Dollars)	MACHINERY Permanently Attached to Real Estate (Dollars)	TOTAL True and Full Value (Dollars)	ASSESSED VALUATIONS: RURAL: Homestead Up to $4,000 20% (Dollars)	RURAL: Over $4,000 and Non-Homestead 33⅓% (Dollars)	ALL OTHER: Homestead Up to $4,000 25% (Dollars)	ALL OTHER: Over $4,000 and Non-Homestead 40% (Dollars)	MACHINERY Permanently Attached to Real Estate 33⅓% (Dollars)	TOTAL ASSESSED VALUE (Dollars)	Total Assessed Value as Equalized by the Board of Equalization (Dollars)	FINAL EQUALIZED VALUE (Dollars)
1	Harold D. & Grace Dice		NE¼ of NW¼ Lot 23	4	141	36	12.70	5	No	Yes													
	John L. Jeffers		see Lot 4 of SE¼ lying N & W of Hy #31																				
	Henry E. Reynolds		NW¼ of SE¼				20		"	"													
			½ acre of S½ of Lot 5 SW¼ of SE¼				1.53		"	"													
2	Dancworth Camps Inc.		SE¼ of NE¼ Lot				49.90		No	No													
3	Henry E. Reynolds		7½ acres of Lot 5				7.10		"	Yes													
4	Dancworth Camps Inc.		Lots 3 & 5 acr of Lot 4 NE¼ of NW¼				49.20		No	No													
	U. S. of America		Lot 4 less 3 acres E of Hy																				
5			NW¼ of NW¼																				
6	Virley A. Gjerde & Melvin Gjerde		W½ of Lot 5 less acres Ry R/W & less 2 acres				20.85		No	Yes													
			SW¼ of NW¼																				
7	Dancworth Camps Inc.		E½ of Lot 5				26.85		No	No													
			SW¼ of NW¼																				
8	Leonard L. Peterson		E½ of S½ of S½ of SW¼				20		No	No													
9	Dancworth Camps Inc.		NE¼ of SW¼ Lot 7				30.80		No	No													
10	Raymond Fabre		W½ of Lot 6 NW¼ of SW¼				20		"	No													
11	" "		E½ of Lot 6 SW¼ of NW¼				19.80		"	"													
12	John L. & Helen J. Jeffers		SE¼ of SW¼				40.48		No	"													
13	Leonard L. Peterson		E½ of Lot 6				20		"	"													
	U. S. of America		NE¼ of SE¼																				
14	Edward C. & Margaret O. Larson		NW¼ of SE¼ Lot 8				31.30		Yes	"													
15	Marion Letus		SW¼ of SE¼ Lying E & S of Hy #31				40.60		"	"													
	U. S. of America		SE¼ of SE¼																				
16	Voltz M. Oster & Marjorie E. McPherson		W½ of Lot 5				40		No	"													
							356.88																

	SOLD FOR TAXES	VALUATIONS BY SCHOOL DISTRICTS AS EQUALIZED BY DEPARTMENT OF TAXATION: District No. / Rate / Mills	District No. / Rate / Mills	District No. / Rate / Mills	District No. / Rate / Mills	Tax Including State Homestead (Dollars, Cents)	State Tax on Non-Homestead 5.19 Mills (Dollars, Cents)	SPECIAL TAXES	TOTAL TAXES		PAID	WHEN PAID (Month Day Year)	Number of Receipt	March Settlement 1956	June Settlement 1956	Penalty	November Settlement 1956	Penalty	Collections to First Monday in January 1957	Penalty	Delinquent as First Monday in January 1957	Total Delinquent Tax and Penalty	REMARKS
1		154				31.08	80		31.88	1	2nd Half Paid / 1st Half Paid	OCT 31 1956 / MAY 31 1956	15992 / 12444		15.94		15.94						
2		39				7.88	20		8.08	2	Delinquent Paid / Paid	AUG 20 1956 / MAY 31 1956	13610 / 12446		4.04		3.68						
3		15				3.02	08		3.10	3	PAID IN FULL / 2nd Half Paid	MAY 31 1956 / OCT 8 1956	12445 / 14440		3.10								
4			388			88.02	2.00		90.02	4	1st Half Paid	MAY 31 1956	12447		45.01		45.01						
5		11				2.22	06		2.28	5	PAID IN FULL / 2nd Half Paid	MAY 31 1956 / OCT 8 1956	12445 / 14461		2.28								
6			130			29.50	66		30.16	6	1st Half Paid	MAY 31 1956	12447		15.08		15.08						
7										7													
8		105				21.20	54		21.74	8	PAID IN FULL / 2nd Half Paid	MAY 31 1956 / OCT 8 1956	12445 / 14440		21.74								
9			755			171.30	3.90		175.20	9	1st Half Paid	MAY 31 1956	12449		87.60		87.60						
10		22				4.44	12		4.56	10	2nd Half Paid / 1st Half Paid	OCT 31 1956 / MAY 31 1956	15721 / 12443		2.28		2.28						
11			44			22.46	52		22.98	11	1st Half Paid	MAY 31 1956	12449		11.49		11.49						
12		10				2.02	06		2.08	12	PAID IN FULL	FEB 29 1956	4127	12.41									
13		50				10.18	26		10.36	13	PAID IN FULL / Delinquent Paid	FEB 29 1956 / AUG 20 1956	4127 / 13610										
14		206				41.58	1.06		42.64	14	1st Half Paid	MAY 31 1956	12446		21.32		21.32						
15		55				11.10	28		11.38	15	2nd Half Paid / 1st Half Paid	OCT 31 1956 / MAY 31 1956	15721 / 12443		5.69		5.69						
16										16													
17	# 203					40.98			40.98	17	PAID IN FULL	MAY 26 1956	12465		40.98								
18	# 64					12.92			12.92	18	PAID IN FULL	MAY 29 1956	12485		12.92								
19										19													
20		77				15.54	40		15.94	20	2nd Half Paid / 1st Half Paid	OCT 31 1956 / MAY 31 1956	16318 / 12447		7.97		7.97						
	# 267			267		204.08																	
	744		1,372	2,116		31.12	1.09		526.30					12.44	297.80		216.06						
	011			2,883																			
						515.36																	

Assessment Roll and Tax List of Real Property in the Town of Shingobee, Cass County, Minnesota, for Taxes for the Year 1955.

Form 3CD (35) [illegible]

*Indicate Type of Property: R - Residential, C - Commercial, I - Industrial, U - Utility, F - Farm

	In Whose Name Assessed	To Whom Transferred		Description of Property: Subdivision	Sec. or Lot	Town or Block	Rng.	Number of Acres of Land: Acres	100ths	No. School District	Indicate Type of Real Estate Tax or No	* Indicate Type of Property	True and Full Valuations: Land Exclusive of Structures and Improvements (Dollars)	Buildings and Other Structures (Dollars)	Machinery Permanently Attached to Real Estate (Dollars)	Total True and Full Value (Dollars)	Assessed Valuations: Rural: Homestead Up to $4,000 20% (Dollars)	Rural: Over $4,000 and Non-Homestead 33⅓% (Dollars)	All Other: Homestead Up to $1,000 25% (Dollars)	All Other: Over $1,000 and Non-Homestead 40% (Dollars)	Machinery Permanently Attached to Real Estate 33⅓% (Dollars)	Total Assessed Value (Dollars)	Total Assessed Value as Equalized by the Board of Review (Dollars)	Final Equalized Value (Dollars)
	U. S. of America		1	N E ¼ of N E ¼	Lot 1	5	141	31																
	U. S. of America		2	N W ¼ of N E ¼	Lot 2																			
	U. S. of America		3	S W ¼ of N E ¼																				
	Stanley R. Bugmaster		4	S E ¼ of N E ¼	Lots 2 & 3 less Rly Lot			37.08			No													
			5																					
	U. S. of America		6	N E ¼ of N W ¼	Lot 3																			
	U. S. of America		7	N W ¼ of N W ¼	Lot 4																			
	State of Minnesota		8	S W ¼ of N W ¼																				
	State of Minnesota		9	S E ¼ of N W ¼																				
	Everett Marion Stone		10	Part of Lot 4 Sec 14 Twp 141 Rge 31 (Lake Sylvia)																				
	George Lovering		11	N E ¼ of N W ¼	Lot 6			31			No													
	State of Minnesota		12	N W ¼ of S W ¼																				
	State of Minnesota		13	S W ¼ of S W ¼	less Rly																			
	George Lovering		14	S E ¼ of S W ¼	Lot 5 less Rly			22.30			"	"												
	Donald D. Johnson (Estate)		15	Part of Lot 5																				
	A. S. Ehnert		16	N E ¼ of S E ¼	Lot 8 less sold			37.50			"	"												
	U. S. of America		17	N W ¼ of S E ¼	Lot 7																			
			18	S W ¼ of S E ¼																				
	U. S. of America		19	S E ¼ of S E ¼	Lot 9																			
	Anita O. & Nell McCarthy		20	Part of Lot 8																				
	Lorne R. Cifflemeier			Part of Lot 8				174.88																

	Sold for Taxes	Valuations by School Districts as Equalized by Department of Taxation: District No. / Rate ... Mills	District No. / Rate ... Mills	District No. / Rate ... Mills	District No. / Rate ... Mills	District No. / Rate ... Mills	Tax Including State Homestead ... Mills ($ cts.)	State Tax on Non-Homestead 47 / 2 Mills ($ cts.)	Special Taxes ($ cts.)	Total Taxes ($ cts.)		Paid	When Paid: Month Day Year	Number of Receipt	March Settlement 1956 ($ cts.)	June Settlement 1956 ($ cts.)	Penalty ($ cts.)	November Settlement 1956 ($ cts.)	Penalty ($ cts.)	Collections in Five Months in January 1957 ($ cts.)	Penalty ($ cts.)	Delinquent on First Monday in January 1957 ($ cts.)	Total Delinquent Tax and Penalty ($ cts.)	Remarks
1											1													
2											2													
3											3													
4		93					18.78	48		19.26	4	PAID IN FULL	MAY 31 1956	12448		19.26								
5											5													
6											6													
7											7													
8											8													
9											9													
10											10													
11		97					19.58	50		20.08	11	PAID IN FULL	MAY 31 1956	12451		20.08								
12											12													
13											13													
14		112					22.82	58		23.40	14	PAID IN FULL	MAY 31 1956	12451		23.40								
15											15													
16		462					93.26	2.38		95.64	16	PAID IN FULL	APR 25 1956	5577		95.64								
17											17													
18											18													
19											19													
20											20													
		765					154.44	3.94		158.38						158.38								

Assessment Roll and Tax List of Real Property in the Town of Chippewa, Cass County, Minnesota, for Taxes for the Year 1955.

Form SCD (35) Revised 1955 — Prepared by the Commissioner of Taxation

*Indicate Type of Property: R - Residential, C - Commercial, I - Industrial, U - Utility, F - Farm

	IN WHOSE NAME ASSESSED	TO WHOM TRANSFERRED		SUBDIVISION	Sec. or Lot	Town or Block	Rng.	Number of Acres of Land (Acres / 100ths)	Sec. School District	Indicate Homestead Tax or No	Indicate Agricultural Tax or No	*Indicate Type + Property	TRUE AND FULL VALUATIONS: LAND Exclusive of Structures and Improvements	BUILDINGS and Other Structures	MACHINERY Permanently Attached to Real Estate	TOTAL True and Full Value	ASSESSED VALUATIONS: RURAL: Homestead Up to $4,000 20%	RURAL: Over $4,000 and Non-Homestead 33⅓%	ALL OTHER: Homestead Up to $4,000 25%	ALL OTHER: Over $4,000 and Non-Homestead 40%	MACHINERY Permanently Attached to Real Estate 33⅓%	TOTAL ASSESSED VALUE	Total Assessed Value as Equalized by the Board of Review	FINAL EQUALIZED VALUE
								Acres					Dollars	Dollars	Dollars	Dollars	Dollars	Dollars	Dollars	Dollars	Dollars	Dollars	Dollars	Dollars
1	Lottie L. Dick, State of Minnesota		1	NE¼ of NE¼ Lot 1	6	141	31	10.87	5	No	yes													
2	State of Minnesota		2	NW¼ of NE¼																				
3	Kenneth + Edna McDonald		3	SW¼ of NE¼				40		"	"													
4	" " "		4	SE¼ of NE¼				40		"	"													
5			5																					
6	U. S. of America		6	NE¼ of NW¼ Lot 3																				
7	U. S. of America		7	NW¼ of NW¼ Lot 4																				
8	U. S. of America		8	SW¼ of NW¼ Lot 5																				
9	U. S. of America		9	SE¼ of NW¼																				
10			10																					
11	U. S. of America		11	NE¼ of SW¼ less 1 acre																				
12	U. S. of America		12	NW¼ of SW¼ Lot 6																				
13	U. S. of America		13	SW¼ of SW¼ Lot 7																				
14	Willis M. + Clara Frances Johnson		14	SE¼ of SW¼				40		"	"													
15	" " "		15	1 ac. lying S. + E. of St. Rd. of NE¼ of SW¼				1		"	"														
16	U. S. of America		16	NE¼ of SE¼																				
17	U. S. of America		17	NW¼ of SE¼																				
18	U. S. of America		18	SW¼ of SE¼																				
19	U. S. of America		19	SE¼ of SE¼																				
20			20																					
								161.87																

	SOLD FOR TAXES	VALUATIONS BY SCHOOL DISTRICTS AS EQUALIZED BY DEPARTMENT OF TAXATION: District No. ..... Rate ..... Mills	District No. 5 Rate 42.0 Mills	District No. ..... Rate ..... Mills	District No. ..... Rate ..... Mills	District No. ..... Rate ..... Mills	District No. ..... Rate ..... Mills	Tax including State Homestead ..... Mills	State Tax on Non-Homestead 5.1 Mills	SPECIAL TAXES	TOTAL TAXES		PAID	WHEN PAID (Month Day Year)	Number of Receipt	March Settlement 1956	June Settlement 1956	Penalty	November Settlement 1956	Penalty	Collections to First Monday in January 1957	Penalty	Delinquent on First Monday in January 1957	Penalty	Total Delinquent Tax and Penalty	REMARKS
		Dollars	Dollars	Dollars	Dollars	Dollars	Dollars	$ cts.	$ cts.	$ cts.	$ cts.					$ cts.	$ cts.	$ cts.	$ cts.	$ cts.	$ cts.	$ cts.	$ cts.	$ cts.	$ cts.	
1	SOLD FOR TAXES	80						1616	42		1658	1	Forfeited	10-1-56												16.58 Canc.
2												2														
3	SOLD FOR TAXES	54						1090	28		1118	3											11.18			
4		80						1616	42		1658	4											16.58			
5												5														
6												6														
7												7														
8												8														
9												9														
10												10														
11												11														
12												12														
13												13														
14		H 60						1212			1212	14	2nd Half Paid AUG 16 1956 1st Half Paid MAY 28 1956	6-30			18.17		18.17						
15		H 120						2422			2422	15	2nd Half Paid AUG 16 1956 1st Half Paid MAY 28 1956	13-37												
16												16														
17												17														
18												18														
19												19														
20												20														
		H 180 214 394						7956	114		8068						18.17		18.17				27.76		16.58	

Assessment Roll and Tax List of Real Property in the Town of Shingobee, Cass County, Minnesota, for Taxes for the Year 1955.

FORM SCD (55) SALES DATE REQUIRED, UNIFORM

*Indicate Type of Property: R-Residential, C-Commercial, I-Industrial, U-Utility, F-Farm

	IN WHOSE NAME ASSESSED	TO WHOM TRANSFERRED	DESCRIPTION OF PROPERTY: SUBDIVISION	Sec. or Lot	Twp. or Block	Rng.	Number of Acres of Land: Acres	100ths	No. School District	Indicate Homestead Tax or No	Indicate Agricultural Tax or No	* Indicate Type of Property	TRUE AND FULL VALUATIONS: LAND Excl. of Structures and Improvements	BUILDINGS and Other Structures	MACHINERY Permanently Attached to Real Estate	TOTAL True and Full Value	ASSESSED VALUATIONS: RURAL: Homestead Up to $4,000 20%	Over $4,000 and Non-Homestead 33⅓%	ALL OTHER: Homestead Up to $4,000 25%	Over $4,000 and Non-Homestead 40%	MACHINERY Permanently Attached to Real Estate 33⅓%	TOTAL ASSESSED VALUE	Total Assessed Value as Corrected by the Board of Review	FINAL EQUALIZED VALUE
							Acres	100ths					Dollars	Dollars	Dollars	Dollars	Dollars	Dollars	Dollars	Dollars	Dollars	Dollars	Dollars	Dollars
1	U. S. of America		NE¼ of NE¼	7	141	31			#5															
2	U. S. of America		NW¼ of NE¼																					
3	Ethel Mann		SW¼ of NE¼				37.38		To you															
4	U. S. of America		SE¼ of NE¼ Lot 5																					
5																								
6	U. S. of America		NE¼ of NW¼																					
7	U. S. of America		NW¼ of NW¼ Lot 1																					
8	U. S. of America		SW¼ of NW¼ Lot 2																					
9	Mrs. J. Catherine G. Bergkofer		SE¼ of NW¼				42.75		To "															
10																								
11	Ethel Mann		NE¼ of SW¼				31.42		To "															
12	J. R. Gish		NW¼ of SW¼ Lot 3				53.74		" "															
13	" "		SW¼ of SW¼ Lot 4				40.44		" "															
14	" "		SE¼ of SW¼				5.75		" "															
15																								
16	U. S. of America		NE¼ of SE¼ Lot 7																					
17	U. S. of America		NW¼ of SE¼ Lot 6																					
18	U. S. of America		SW¼ of SE¼																					
19	U. S. of America		SE¼ of SE¼																					
20																								
							219.63																	

Cass County, Minnesota, for Taxes for the Year 1955.

	SOLD FOR TAXES	VALIDATIONS BY SCHOOL DISTRICTS AS EQUALIZED BY DEPARTMENT OF TAXATION: District No. 5 Rate 33 Mills	District No. ... Rate ... Mills	District No. ... Rate ... Mills	District No. ... Rate ... Mills	District No. ... Rate ... Mills	District No. ... Rate ... Mills	Tax including State Homestead ... Mills	State Tax on Non-Homestead 5.11 Mills	SPECIAL TAXES	TOTAL TAXES		PAID	WHEN PAID Month	Day	Year	Number of Receipt	March Settlement 1955	June Settlement 1955	Penalty	November Settlement 1955	Penalty	Collections to First Monday in January 1957	Penalty	Delinquent as Per Monday in January 1957	Penalty	Total Delinquent Tax and Penalty	REMARKS
		Dollars	Dollars	Dollars	Dollars	Dollars	Dollars	$ cts.	$ cts.	$ cts.	$ cts.							$ cts.	$ cts.	$ cts.	$ cts.	$ cts.	$ cts.	$ cts.	$ cts.	$ cts.	$ cts.	
1												1																
2												2																
3		74						1494	38		1532	3	PAID IN FULL	JUL 7		1956	1538				15.32	31					
4												4																
5												5																
6												6																
7												7																
8												8																
9		H 164						3310			3310	9	2nd Half Paid	OCT 10		1956	14573				16.53							
10												10	1st Half Paid	MAY 28		1956	6481											
11		137 ~~110~~	Whole #6842					2766 3422	70 ~~44~~		2836 3620	11	1st Half Paid	SEP 1		1956	3713				10.76						6.84 Abated
													2nd Half Paid	JUL 14		1956	10521				17.60	70					
12		105						2180	56		2236	12	1st Half Paid	OCT 3		1956												
													2nd Half Paid	MAY 31		1956												
13		92						1858	48		1906	13	1st Half Paid	OCT 3		1956	15740											
													2nd Half Paid	MAY 31		1956	2450											
14		20						404	10		414	14	1st Half Paid	OCT 3		1956												
													2nd Half Paid	MAY 31		1956												
15												15																
16												16																
17												17																
18												18																
19												19																
20												20																
		H 164 ~~467~~ 628						12678	240		12918								39.33		131.01							6.84

Assessment Roll and Tax List of Real Property in the Town of Shingobee

Form 5CD (55) [illegible]

*Indicate Type of Property: R-Residential, C-Commercial, I-Industrial, U-Utility, F-Farm

	In Whose Name Assessed	To Whom Transferred	Description of Property: Subdivision	Sec. or Lot	Town or Block	Rng.	Number of Acres of Land (Acres / 100ths)	No. School District	Indicate Homestead Tax or No	Indicate Agricultural Tax or No	Indicate Type of Property	True and Full Valuations: Land Exclusive of Structures and Improvements (Dollars)	Buildings and Other Structures (Dollars)	Machinery Permanently Attached to Real Estate (Dollars)	Total True and Full Value (Dollars)	Assessed Valuations: Rural: Homestead Up to $1,000 20%	Rural: Over $1,000 and Non-Homestead 33⅓%	All Other: Homestead Up to $1,000 25%	All Other: Over $1,000 and Non-Homestead 40%	Machinery Permanently Attached to Real Estate 33⅓%	Total Assessed Value (Dollars)	Total Assessed Value Equalized by the Board of Review (Dollars)	Final Equalized Value (Dollars)
1	U. S. of America		NE¼ of NE¼	8	141	31		5															
2	State of Minnesota (Shingobee Memorial Forest)		NW¼ of NE¼	Lot 1																			
3	[illegible]		SW¼ of NE¼				40		yes	yes													
4	U. S. of America		SE¼ of NE¼																				
5																							
6	A. J. Bengtsofer		NE¼ of NW¼				40		no														
7	State of Minnesota		NW¼ of NW¼	less 1.5 acre Lot 1																			
8	Edward J. Olson		SW¼ of NW¼	Lot 2			31		no	no													
9	U. S. of America		NE¼ of NW¼																				
10																							
11	U. S. of America		NE¼ of SW¼																				
12	U. S. of America		NW¼ of SW¼	Lot 3																			
13	U. S. of America		SW¼ of SW¼																				
14	U. S. of America		SE¼ of SW¼																				
15																							
16	U. S. of America		NE¼ of SE¼	Lot 4																			
17	State of Minnesota (Shingobee Memorial Forest)		NW¼ of SE¼	Lot 5																			
18	U. S. of America		SW¼ of SE¼	Lot 4																			
19	U. S. of America		SE¼ of SE¼	Lot 7																			
20																							

	Sold for Taxes	Valuations by School Districts as Equalized by Department of Taxation: District No. / Rate ... Mills	District No. / Rate ... Mills	District No. / Rate ... Mills	District No. / Rate ... Mills	District No. / Rate ... Mills	Tax Including State Homestead ... Mills ($ cts.)	State Tax on Non-Homestead 5.11 Mills ($ cts.)	Special Taxes ($ cts.)	Total Taxes ($ cts.)		Paid	When Paid (Month Day Year)	Number of Receipt	March Settlement 1956 ($ cts.)	June Settlement 1956 ($ cts.)	Penalty ($ cts.)	November Settlement 1956 ($ cts.)	Penalty ($ cts.)	Collections to First Monday in January 1957 ($ cts.)	Penalty ($ cts.)	Delinquent on First Monday in January 1957 ($ cts.)	Total Delinquent Tax and Penalty ($ cts.)	Remarks
1											1													
2											2													
3		A 114					2302			2302	3	2nd-Half Paid 1st Half Paid	OCT 31 1956 MAY 25 1956	10761 6228		1151		1151						
4											4													
5											5													
6		53					1070	28		1098	6	2nd Half Paid 1st Half Paid	OCT 19 1956 MAY 2 1956	10453 6491		549		549						
7											7													
8		155					3130	80		3210	8												3210	3531
9											9													
10											10													
11											11													
12											12													
13											13													
14											14													
15											15													
16											16													
17											17													
18											18													
19											19													
20											20													
		A 114 20 322					6502	108		6610						1700		1700					3210	

Assessment Roll and Tax List of Real Property in the Town of Shingobee, Cass County, Minnesota, for Taxes for the Year 1955.

Form 3CD (15)

*Indicate Type of Property: R-Residential, C-Commercial, I-Industrial, U-Utility, F-Farm

	In Whose Name Assessed	To Whom Transferred	Description of Property: Subdivision	Sec. or Lot	Town or Block	Rng.	Number of Acres of Land: Acres	100ths	No. School District	Indicate Homestead Tax as Yes or No	Indicate Agricultural Tax as Yes or No	*Indicate Type of Property	True and Full Valuations: Land Exclusive of Structures and Improvements (Dollars)	Buildings and Other Structures (Dollars)	Machinery Permanently Attached to Real Estate (Dollars)	Total True and Full Value (Dollars)	Assessed Valuations: Rural: Homestead Up to $4,000 20% (Dollars)	Rural: Over $4,000 and Non-Homestead 33⅓% (Dollars)	All Other: Homestead Up to $4,000 25% (Dollars)	All Other: Over $4,000 and Non-Homestead 40% (Dollars)	Machinery Permanently Attached to Real Estate 33⅓% (Dollars)	Total Assessed Value (Dollars)	Total Assessed Value as Equalized by the Board of Review (Dollars)	Final Equalized Value (Dollars)
1	U. S. of America		NE¼ of NE¼	9	141	31			#5															
2	Harold E. Ellison		NW¼ of NE¼ Lies S. of Hwy 4 lies S.				31.43																	
3	U. S. of America		SW¼ of NE¼																					
4	U. S. of America		SE¼ of NE¼																					
5	Leonard P. Peterson ½	Edward J. Olson ½	N½ of NW¼ lying N. of Hwy #4				21			No	"													
6	Florence H. Lynch	Sandy	NE¼ of NW¼ lying N. of Hwy #4				41			No	"													
7	Leonard P. Peterson ½	Edward J. Olson ½	NW¼ of NW¼				40			"	"													
8	Leonard P. Peterson		SW¼ of NW¼				43			"	"													
9	U. S. of America		SE¼ of NW¼																					
10	John Little John		All N½ of N½ of NE¼ of Hwy #31				3			No	"													
11	U. S. of America		NE¼ of SW¼																					
12	U. S. of America		NW¼ of SW¼																					
13	U. S. of America		SW¼ of SW¼																					
14	U. S. of America		SE¼ of SW¼																					
15																								
16	U. S. of America		NE¼ of SE¼																					
17	U. S. of America		NW¼ of SE¼																					
18	U. S. of America		SW¼ of SE¼																					
19	U. S. of America		SE¼ of SE¼																					
20																								
							151.43																	

Cass County, Minnesota, for Taxes for the Year 1955.

Valuations by School Districts as Equalized by Department of Taxation: District No. 2, Rate 8 Mills

	Sold for Taxes (Dollars)	District No. 2 Rate 8 Mills (Dollars)	District No. ... Rate ... Mills (Dollars)	District No. ... Rate ... Mills (Dollars)	District No. ... Rate ... Mills (Dollars)	District No. ... Rate ... Mills (Dollars)	Tax Including State Homestead ... Mills ($ cts.)	State Tax on Non-Homestead 21 Mills ($ cts.)	Special Taxes ($ cts.)	Total Taxes ($ cts.)		Paid	When Paid: Month	Day	Year	Number of Receipt	March Settlement 1956 ($ cts.)	June Settlement 1956 ($ cts.)	Penalty ($ cts.)	November Settlement 1956 ($ cts.)	Penalty ($ cts.)	Collections to First Monday in January 1957 ($ cts.)	Penalty ($ cts.)	Delinquent on First Monday in January 1957 ($ cts.)	Total Delinquent Tax and Penalty ($ cts.)	Remarks
1											1															
2		4.95					19.18			19.18	2													19.18	21.10	
3											3															
4											4															
5		2.07					41.78	1.08		42.86	5	2nd Half Paid	OCT	31	1956	15701		21.43		21.43						
												1st Half Paid	MAY	31	1956	12483										
												2nd Half Paid	OCT	31	1956	15701										
												1st Half Paid	MAY	31	1956	13447										
6		4.84					37.14			37.14	6	2nd Half Paid	OCT	31	1956	15701		18.57		18.57						
												1st Half Paid	MAY	31	1956	13313										
7		1.33					26.86	.68		27.54	7	2nd Half Paid	OCT	31	1956	15701		13.77		13.77						
												1st Half Paid	MAY	31	1956	13403										
8		.80					16.16	.42		16.58	8	2nd Half Paid	OCT	31	1956	15701		8.29		8.29						
												1st Half Paid	MAY	31	1956											
9											9															
10		.60	Abst. #6922				3.44 / 10.10	.08 / .26		3.52 / 10.36	10	Part Paid	MAY	31	1956	12157		.62						2.90		G.E.Y. Adopted
11											11															
12											12															
13											13															
14											14															
15											15															
16											16															
17											17															
18											18															
19											19															
20											20															
		N 2.79 / 4.71 / 7.50					152.22	2.44		153.66								62.68		62.06				22.08		6.84

Assessment Roll and Tax List of Real Property in the Town of Shingobee, Cass County, Minnesota, for Taxes for the Year 1955.

Form 3CD (35) Rev. 1-1-54 Revised, Minnesota

*Indicate Type of Property: R - Residential, C - Commercial, I - Industrial, U - Utility, F - Farm

Real 43-31

	IN WHOSE NAME ASSESSED	TO WHOM TRANSFERRED		DESCRIPTION OF PROPERTY: SUBDIVISION	Sec. or Lot	Town or Block	Rge.	Number of Acres of Land: Acres	Mills	No. School Districts	Indicate Urban or Rural Tax or No	Indicate Agricultural Tax or No	Indicate Type of Property	TRUE AND FULL VALUATIONS: LAND Residence of Structures and Improvements	BUILDINGS and Other Structures	MACHINERY Permanently Attached to Real Estate	TOTAL Town and Village Value	ASSESSED VALUATIONS: RURAL: Homestead Up to $4,000 20%	RURAL: Over $4,000 and Non-Homestead 33⅓%	ALL OTHER: Homestead Up to $4,000 25%	ALL OTHER: Over $4,000 and Non-Homestead 40%	MACHINERY Permanently Attached to Real Estate 33⅓%	TOTAL ASSESSED VALUE	Total Assessed Value as Equalized by the Board of Review	FINAL EQUALIZED VALUE
								Acres	Mills					Dollars	Dollars	Dollars	Dollars	Dollars	Dollars	Dollars	Dollars	Dollars	Dollars	Dollars	Dollars
	Gust Peterson	Florence & Raymond	1	NE¼ of NE¼		10	141	31	40	5		yes													
	" "	" "	2	NW¼ of NE¼					40			"	"												
	" "	" "	3	SW¼ of NE¼					40			"	"												
	" "	" "	4	SE¼ of NE¼					40			"	"												
			5																						
	Conn H Peterson		6	NE¼ of NW¼					40			No	"												
	" "		7	NW¼ of NW¼					40			"	"												
	U. S. of America		8	SW¼ of NW¼																					
	U. S. of America		9	SE¼ of NW¼																					
	Hilda K. Russell		10	NE¼ of SW¼ N of RR ROW					15			No													
	U. S. of America		11	NE¼ of SW¼ less 15 acres																					
	U. S. of America		12	NW¼ of SW¼																					
	U. S. of America		13	SW¼ of SW¼																					
			14	SE¼ of SW¼																					
			15																						
	U. S. of America		16	NE¼ of SE¼																					
	U. S. of America		17	NW¼ of SE¼																					
	U. S. of America		18	SW¼ of SE¼																					
	U. S. of America		19	SE¼ of SE¼																					
			20																						
									255																

	SOLD FOR TAXES	VALUATIONS BY SCHOOL DISTRICTS AS EQUALIZED BY DEPARTMENT OF TAXATION: District No. Rate Mills	District No. Rate Mills	District No. Rate Mills	District No. Rate Mills	District No. Rate Mills	Tax including State Homestead Mills	State Tax on Non-Homestead 5.17 Mills	SPECIAL TAXES	TOTAL TAXES	PAID	WHEN PAID	Number on Receipt	March Settlement 1956	June Settlement 1956	Penalty	November Settlement 1956	Penalty	Collections to First Monday in January 1957	Penalty	Delinquent on First Monday in January 1957	Total Delinquent Tax and Penalty	REMARKS
		Dollars	Dollars	Dollars	Dollars	Dollars	$ cts.	$ cts.	$ cts.	$ cts.		Month Day Year		$ cts.	$ cts.	$ cts.	$ cts.	$ cts.	$ cts.	$ cts.	$ cts.	$ cts.	
1		H 64					1292			1292	2nd Half Paid	OCT 31 1956											
2		H 64					1292			1292	1st Half Paid	MAY 31 1956			2785		2705						
3		H 76					1534			1534	2nd Half Paid	OCT 31 1956											
4		H 64					1292			1292	1st Half Paid	MAY 31 1956											
5																							
6		50					1010	26		1036	PAID IN FULL	AUG 28 1956	1387		87		1034	52					
7		50					1010	26		1036	PAID IN FULL	AUG 28 1956											
8																							
9																							
10	OLD FOR TAXES	40					808	20		828	PAID IN FULL	MAY 31 1956	1250		828								
11																							
12																							
13																							
14																							
15																							
16																							
17																							
18																							
19																							
20																							
		H 265																					
		140					8238	72		8310					3533		4777						
		408																					

Assessment Roll and Tax List of Real Property in the Lawson of Christopher

*Indicate Type of Property: R - Residential, C - Commercial, I - Industrial, U - Utility, F - Farm

FORM 3CD (33) 50,000-5-54 PRINTING CO., MINNEAPOLIS

In Whose Name Assessed	To Whom Transferred	Description of Property: Subdivision	Sec. or Lot	Town or Block	Rng	Number of Acres of Land: Acres	Hdths	Non-School District	Indicate Homestead Tax or No	Indicate Agricultural Tax or No	Indicate Type of Property	True and Full Valuations: Land Exclusive of Structures and Improvements (Dollars)	Buildings and Other Structures (Dollars)	Machinery Permanently Attached to Real Estate (Dollars)	Total True and Full Value (Dollars)	Assessed Valuations: Rural: Homestead Up to $4,000 20% (Dollars)	Over $4,000 Not Homestead 33⅓% (Dollars)	All Other: Homestead Up to $4,000 25% (Dollars)	Over $4,000 and Not Homestead 40% (Dollars)	Machinery Permanently Attached to Real Estate 33⅓% (Dollars)	Total Assessed Value (Dollars)	Total Assessed Value as Equalized by the Board of Review (Dollars)	Final Equalized Value (Dollars)
State of Minnesota																							
Robert E. & Mary P. McCarty	1	NE¼ of NE¼ Lot 1	11	141	21																		
Burdette E. & Grace R. Anderson	2	NW¼ of NE¼ Lot 1				2.75			yes	yes													
" " "	3	SW¼ of NE¼				40			"	"													
	4	SE¼ of NE¼ Lot 2				36.53			"	"													
	5																						
Edward & Abell Bush	6	W½ of NW¼ of NW¼ Lot 8				20.50			"	"													
Arthur E. Gaupe	7	W½ of NW¼ of NW¼ & W½ of Lot 1				10.25			no	"													
" "	8	SW¼ of NW¼ Lot 1				40			"	"													
Olea M. or P. Moe	9	E½ of NW¼ Lot 6				11.25			"	"													
Charles & William H. Olson	10	W½ of E½ of Lot 8				10.25			"	"													
Arthur L. & Pearl Parr	11	NE¼ of SW¼ Lot 5				12.75			no	"													
A. F. Gaupe	12	NW¼ of SW¼ Lot 10				22.50			"	"													
Verna A. & Elaine Lillian Johnson	13	SW¼ of SW¼ Lot 11				17			"	"													
O. H. & Virginia B. Stephens	14	SE¼ of SW¼ Lot 1				33.56			"	"													
U. S. of America	15	Lot 12																					
U. S. of America	16	NE¼ of SE¼																					
Burdette E. & Grace R. Anderson	17	NW¼ of SE¼				40			yes	"													
M. O. & Estella Freeman	18	SW¼ of SE¼ Lot 3				34.47			no	"													
U. S. of America	19	SE¼ of SE¼																					
	20																						
						320.28																	

Sold for Taxes	Valuations by School Districts as Equalized by Department of Taxation: District No. 38 Rate 25 Mills (Dollars)	District No. ..... Rate ..... Mills (Dollars)	District No. ..... Rate ..... Mills (Dollars)	District No. ..... Rate ..... Mills (Dollars)	District No. ..... Rate ..... Mills (Dollars)	Tax including State Homestead (Dollars)	State Tax on Non-Homestead 6.17 Mills (Dollars)	Special Taxes ($ cts.)	Total Taxes ($ cts.)	Paid	When Paid (Month Day Year)	Number of Receipt	March Settlement 1955 ($ cts.)	June Settlement 1956 ($ cts.)	Penalty ($ cts.)	November Settlement 1956 ($ cts.)	Penalty ($ cts.)	Collections to First Monday in January 1957 ($ cts.)	Penalty ($ cts.)	Delinquent on First Monday in January 1957 ($ cts.)	Total Delinquent Tax and Penalty ($ cts.)	Remarks
1																						
2	H 29					5.86			5.86	PAID IN FULL	MAY 31 1956	7913		5.86								
3	H 64					12.92			12.92	2nd Half Paid	SEP 20 1956	14900				6.46						
4	H 180					36.34			36.34	1st Half Paid 2nd Half Paid 1st Half Paid	MAY 31 1956 SEP 20 1956 MAY 31 1956	7913 14900 7913		18.17		18.17						
5																						
6	H 246					49.66			49.66	Balance Paid Paid Prior	OCT 15 1956 FEB 2 1956	19313 1347	25.00			24.66						
7	203					40.48	1.04		41.52	2nd Half Paid 1st Half Paid	OCT 31 1956 MAY 31 1956	15947 12457		21.01		21.01						
8	160					32.30	.82		33.12	2nd Half Paid 1st Half Paid	OCT 31 1956 MAY 31 1956	15947 12457		16.56		16.56						
9	55					11.10	.28		11.38											11.38		
10	201					42.00	1.08		43.08	PAID IN FULL	MAY 31 1956	12457		43.08								
11	121					20.38	.52		20.90	PAID IN FULL	FEB 25 1956	3358	20.90									
12	110					22.20	.56		22.76	Balance Paid Paid Prior	OCT 31 1956 MAY 31 1956	15947 12457		11.23		11.53						
13	85					17.16	.44		17.60	PAID IN FULL	SEP 18 1956	13717				17.60	.03					
14	108					21.80	.56		22.36	2nd Half Paid 1st Half Paid	OCT 30 1956 MAY 31 1956	15617 7572		11.18		11.18						
15																						
16																						
17	H 48					9.70			9.70	1st Half Paid	MAY 28 1956	4997		4.85						4.85	.03	
18	39					7.88	.20		8.08											8.08		
19																						
20																						
	H 567 1019 1636					330.28	5.50		335.78				45.90	138.40		127.17				24.51		

Assessment Roll and Tax List of Real Property in the Town of Pleasant Cass County, Minnesota, for Taxes for the Year 1955.

Form 6(D)1955 [illegible]

*Indicate Type of Property: R-Residential, C-Commercial, I-Industrial, U-Utility, F-Farm

	In Whose Name Assessed	To Whom Transferred	Description of Property: Subdivision	Sec. or Lot	Town or Block	Rng.	Number of Acres of Land: Acres	Hdths	No. School District	Indicate Been Taxed Prev. or No	Indicate Taxed Prev. or No	*Indicate Type of Property	True and Full Valuations: Land Exclusive of Structures and Improvements	Buildings and Other Structures	Machinery Permanently Attached to Real Estate	Total True and Full Value	Assessed Valuations: Rural: Homestead Up to $1,000 20%	Rural: Over $1,000 and Non-Homestead 33⅓%	All Other: Homestead Up to $1,000 25%	All Other: Over $1,000 and Non-Homestead 40%	Machinery Permanently Attached to Real Estate 33⅓%	Total Assessed Value	Total Assessed Value as Equalized by the Board of Review	Final Equalized Value
							Acres	Hdths					Dollars	Dollars	Dollars	Dollars	Dollars	Dollars	Dollars	Dollars	Dollars	Dollars	Dollars	Dollars
1	Adolph M. Bratsen		W½ of SE¼ of NE¼	12	141	31	80		5	Yes														
2	A. Fabian		N½ of NE¼				80			"	"													
3	Mode & Betty La Bonnett		SW¼ of NE¼																					
4	Lloyd & Hazel Albany		SE¼ of NE¼ [illegible]				18			Yes	"													
5	Melvin & Hornby to Stevens		[illegible]				2			No	"													
6			NE¼ of NW¼																					
7	State of Minnesota		NW¼ of NW¼ Lot 1																					
8	Nuillus Land Co.	Patent #1149 [illegible]	SW¼ of NW¼				40						600	New assessment		600			15-5	200			200	
9	" " "	" " "	SE¼ of NW¼				40						200	" "	"	200				100			100	
10	Mode & Betty La Bonnett		NW¼ of SW¼																					
11	State of Minnesota		NE¼ of SW¼																					
12	U. S. of America		NW¼ of SW¼																					
13	Mode & Betty La Bonnett		SW¼ of SW¼																					
14	U. S. of America		SE¼ of SW¼																					
15																								
16			NE¼ of SE¼																					
17			NW¼ of SE¼																					
18			SW¼ of SE¼																					
19			SE¼ of SE¼																					
20																								
	(Section #12 continued on next page)						120																	

	Sold for Taxes	Valuations by School Districts as Equalized by Department of Taxation: District No. 5 Rate 8 Mills	District No. Rate Mills	District No. Rate Mills	District No. Rate Mills	District No. Rate Mills	Tax Including State Homestead	State Tax on Non-Homestead 5.19 Mills	Special Taxes	Total Taxes	Paid	When Paid (Month Day Year)	Number of Receipt	March Settlement 1956	June Settlement 1956	Penalty	November Settlement 1956	Penalty	Collections to First Monday in January 1957	Penalty	Delinquent on First Monday in January 1957	Total Delinquent Tax and Penalty	Remarks
	Dollars	Dollars	Dollars	Dollars	Dollars	Dollars	$ cts.	$ cts.	$ cts.	$ cts.				$ cts.	$ cts.	$ cts.	$ cts.	$ cts.	$ cts.	$ cts.	$ cts.	$ cts.	
1		54					10.70	28		11.18	2nd Half Paid 1st Half Paid	OCT 10 1956 MAY 26 1956	14546 6246		5.59		5.59						
2		54					10.70	28		11.18	PAID IN FULL	APR 6 1956	5780		11.18								
3																							
4		14.76					15.74			15.74	PAID IN FULL	JAN 16 1956	324	15.74									
5		20					4.04	10		4.14	PAID IN FULL	MAY 28 1956	6485		4.14								
6																							
7																							
8		200					40.38	104		41.42											41.42	41.56	
9		100					20.18	52		20.70											20.70	20.77	
10																							
11																							
12																							
13																							
14																							
15																							
16																							
17																							
18																							
19																							
20																							
		14.76 42.8 5.06					102.14	2.22		104.36				15.74	20.91		5.59				42.12		

Assessment Roll and Tax List of Real Property in the Town of Hinsdale, Cass County, Minnesota, for Taxes for the Year 1955.

*Indicate Type of Property: R-Residential, C-Commercial, I-Industrial, U-Utility, F-Farm

Form 3CD (55) MINNESOTA TAX COMMISSION

	In Whose Name Assessed	To Whom Transferred	Description of Property: Subdivision	Sec. or Lot	Town or Block	Rge.	Number of Acres of Land (Acres / 12ths)		Indicate Homestead Yes or No	Indicate Type of Property*	Indicate Type of Property*	True and Full Valuations: Land Exclusive of Structures and Improvements	Buildings and Other Structures	Machinery Permanently Attached to Real Estate	Total True and Full Value	Assessed Valuations: Rural: Homestead Up to $4,000 20%	Rural: Over $4,000 and Non-Homestead 33⅓%	All Other: Homestead Up to $1,000 25%	All Other: Over $4,000 and Non-Homestead 40%	Machinery Permanently Attached to Real Estate 33⅓%	Total Assessed Value	Total Assessed Value as Equalized by the Board of Review	Final Equalized Value	Remarks
							Acres	12ths				Dollars	Dollars	Dollars	Dollars	Dollars	Dollars	Dollars	Dollars	Dollars	Dollars	Dollars	Dollars	
1	Howard Gunn		NW¼ of SE¼ NE¼ NW¼	12	143	31	40		#5	70	yes		1250	addition		1250						850		
2	Mrs Bernard Eckman		E½ rds of SW¼ of SW¼				1			70	"													
3	Ada E. + Frantz Bernard P. Eckman		W½ rds of SW¼ of SW¼				1			70	"													
4	Paul Cunningham + Lucille Cafiulo		SW¼ of NW¼				75			70	"													
5	Ada E. + Frantz Bernard P. Eckman		E½ rds of W½ rds of SW¼ of SW¼ of SW¼				2			70	"													
6	Elmer Olde	Sold for taxes	NE¼ of NW¼				34			yes	"													
7			NW¼ of NW¼																					
8	Martin H + Marjorie Fahman		W½ rds of N 24 rds lying E of Hy #371 and SW¼ of NW¼ of SW¼ of SW¼				1	25		70	"													
9	" " "		S½ rds of N 24 rds of W 40 rds of SE¼ of NW¼				2			70	"													
10	" " "		W½ rds of N 36 rds of W 40 rds of SE¼ of SW¼				3			70	"													
	Mortgagee letter	Fahman + Nelson to																						
11	Ralph Nerby		N 36 rds of W 40 rds of SE¼ of SW¼				2			70	"													
12	Paul Cunningham + Lucille Cafiulo		SE¼ of SW¼ less N 36 rds of W 40 rds				31			yes	"													
13	Bessie E. Woodworth		SW¼ of SW¼ SE¼ of SE¼				2			70	"													
14			SE¼ of NW¼																					
	Mortgagee Deed	Woodworth to																						
15	Bessie Andrews		N½ rds of SW¼ of SE¼ lying E of Hy #371				10			70	"													
	Bessie Andrews		S½ rds of N 36 rds of SW¼ of SE¼																					
16			NE¼ of SE¼ lying E of Hy #371							yes	"													
17			NW¼ of SE¼																					
18			SW¼ of SE¼																					
19			SE¼ of SE¼																					
20																								

	Sold for Taxes	Valuations by School Districts as Equalized by Department of Taxation: District No. 25 Rate 38 Mills	District No. ..... Rate ..... Mills	District No. ..... Rate ..... Mills	District No. ..... Rate ..... Mills	District No. ..... Rate ..... Mills	Tax including State Homestead ..... Mills	State Tax on Non-Homestead 517 ..... Mills	Special Taxes	Total Taxes	Paid	When Paid (Month Day Year)	Number of Receipt	March Settlement 1955	June Settlement 1955	Penalty	November Settlement 1955	Penalty	Collections to First Monday in January 1957	Penalty	Delinquent on First Monday in January 1957	Total Delinquent Tax and Penalty	Remarks
		Dollars	Dollars	Dollars	Dollars	Dollars	$ cts.	$ cts.	$ cts.	$ cts.				$ cts.	$ cts.	$ cts.	$ cts.	$ cts.	$ cts.	$ cts.	$ cts.	$ cts.	
1		859					17742	444		17786											1278	19565	
2		H 71					1434			1434	PAID IN FULL	MAY 31 1956	6878		1434								
3		H 3					60			60	PAID IN FULL	MAY 31 1956			60								
4	SOLD FOR TAXES	5					100	02		102											102		
5		10					202	06		208	PAID IN FULL	MAY 31 1956	6879		208								
6	SOLD FOR TAXES	H 84					1696			1696	PAID IN FULL	OCT 22 1956	7542				1696	59					
7																							
8		H 6					122			122	PAID IN FULL	MAY 24 1956											
9		H 134					2706			2706	PAID IN FULL	MAY 24 1956	6193		3070								
10		H 12					242			242	PAID IN FULL	MAY 24 1956											
11		97					1958	50		2008	2nd Half Paid 1st Half Paid	OCT 31 1956 MAY 31 1956	15944 7526		1004		1004						
12	SOLD FOR TAXES	H 97					1958			1958											1958		
13		28					566	14		580	PAID IN FULL	MAY 31 1956	7207		580								
14																							
15		10					202	06		208	2nd Half Paid 1st Half Paid	OCT 31 1956 MAY 31 1956	15944 7526		104		104						
16		H 1					20			20	PAID IN FULL	MAY 31 1956	7207		20								
17																							
18																							
19																							
20																							
		H 408 1004 1417					28608	522		29130					6480		2804				19846		

Assessment Roll and Tax List of Real Property in the Town of Pleasantview, Cass County, Minnesota, for Taxes for the Year 1955.

*Indicate Type of Property: R - Residential, C - Commercial, I - Industrial, U - Utility, F - Farm

Form 5CD-(53) BILLS-DATE PRINTED, ENGLISH

		DESCRIPTION OF PROPERTY								TRUE AND FULL VALUATIONS				ASSESSED VALUATIONS																											
														RURAL				ALL OTHER																							
IN WHOSE NAME ASSESSED	(TO WHOM TRANSFERRED)		SUBDIVISION	Sec. or Lot	Town. or Block	Rng.	Acres	100ths	No. School District	Indicate Homestead Tax — Yes or No	Indicate Agricultural Tax — Yes or No	*Indicate Type of Property	LAND Exclusive of Structures and Improvements	BUILDINGS and Other Structures	MACHINERY Permanently Attached to Real Estate	TOTAL True and Full Value	Homestead Up to $4,000 20%	Over $4,000 and Non-Homestead 33⅓%	Homestead Up to $4,000 25%	Over $4,000 and Non-Homestead 40%	MACHINERY Permanently Attached to Real Estate 33⅓%	TOTAL ASSESSED VALUE	Total Assessed Value as Equalized by the Board of Review	FINAL EQUALIZED VALUE
							Acres	100ths					Dollars	Dollars	Dollars	Dollars	Dollars	Dollars	Dollars	Dollars	Dollars	Dollars	Dollars	Dollars
U. S. of America		1	SW¼ of NE¼	Lot 1	13	141	31		#5															
U. S. of America		2	NW¼ of SE¼	Lot 2																				
State of Minnesota		3	SW¼ of NE¼	Lot 6																				
U. S. of America		4	SE¼ of NE¼	Lot 5																				
State of Minnesota		5		Lot 4																				
State of Minnesota		6	NE¼ of NW¼	Lot 7																				
U. S. of America		7	NW¼ of NW¼	Lot 3																				
U. S. of America		8	SW¼ of NW¼																					
U. S. of America		9	SE¼ of NW¼																					
State of Minnesota		10		Lot 8																				
U. S. of America		11	NE¼ of SW¼																					
U. S. of America		12	NW¼ of SW¼																					
U. S. of America		13	SW¼ of SW¼																					
Hugh V. Norton		14	SE¼ of SW¼	Less Rd			37			Yes	Yes													
		15																						
U. S. of America		16	NE¼ of SE¼																					
U. S. of America		17	NW¼ of SE¼																					
Marion Hanlon		18	SW¼ of SE¼																					
U. S. of America		19	SE¼ of SE¼				40			No	No													
		20																						
							77																	

	SOLD FOR TAXES	VALUATIONS BY SCHOOL DISTRICTS AS EQUALIZED BY DEPARTMENT OF TAXATION						Tax Including State Homestead	State Tax on Non-Homestead 6.17 Mills	SPECIAL TAXES	TOTAL TAXES	PAID	WHEN PAID	Number of Receipt	March Settlement 1956	June Settlement 1956	Penalty	November Settlement 1956	Penalty	Collections to First Monday in January 1957	Penalty	Delinquent on First Monday in January 1957	Penalty	Total Delinquent Tax and Penalty	REMARKS
		District No. 18 Rate 2 Mills		District No. ..... Rate ..... Mills	District No. ..... Rate ..... Mills	District No. ..... Rate ..... Mills	District No. ..... Rate ..... Mills						Month Day Year												
		Dollars	Dollars	Dollars	Dollars	Dollars	Dollars	$ cts.	$ cts.	$ cts.	$ cts.				$ cts.	$ cts.	$ cts.	$ cts.	$ cts.	$ cts.	$ cts.	$ cts.	$ cts.	$ cts.	
1												1													
2												2													
3												3													
4												4													
5												5													
6												6													
7												7													
8												8													
9												9													
10												10													
11												11													
12												12													
13												13													
14			H 313					6318			6318	14	2nd Half Paid 1st Half Paid	OCT 19 1956 MAY 29 1956	14578 14482		3159		3159						
15												15													
16												16													
17												17													
18			54					1040	28		1118	18	PAID IN FULL	OCT 27 1956	14872				1118	39					
19												19													
20												20													
			H 313 54 367					7358	28		7436					3159		4277							

Assessment Roll and Tax List of Real Property in the Town of Shingobee

*Indicate Type of Property: R-Residential, C-Commercial, I-Industrial, U-Utility, F-Farm

Form 5CD (35) [illegible]

	In Whose Name Assessed	To Whom Transferred	Description of Property: Subdivision	Sec. or Lot	Town or Block	Rng.	Number of Acres of Land: Acres	100ths	Sch. District	Indicate Type of Improved Tax Ex.	Indicate Type of Unimproved Tax Ex.	Indicate Type of Property	True and Full Valuations: Land Exclusive of Structures and Improvements (Dollars)	Buildings and Other Structures (Dollars)	Machinery Permanently Attached to Real Estate (Dollars)	Total True and Full Value (Dollars)	Assessed Valuations: Rural: Homestead Up to $4,000 20%	Rural: Over $4,000 and Non-Homestead 33⅓%	All Other: Homestead Up to $4,000 25%	All Other: Over $4,000 and Non-Homestead 40%	Machinery Permanently Attached to Real Estate 33⅓%	Total Assessed Value (Dollars)	Total Assessed Value Equalized by the Board of Review (Dollars)	Final Equalized Value (Dollars)
1	State of Minnesota		N½ of N½ Lot 2	14	141	31			#5															
2	Wheelock Lumber & Bridge Company to M. A. & G. Freeman & R. Jankowski		N½ of NE¼ Lot 3				37	03	Rogue															
3	U. S. of America		SW¼ of NE¼																					
4	U. S. of America		SE¼ of NE¼																					
5	U. S. of America		Lot 1				43	44																
6	U. S. of America		NE¼ of NW¼																					
7	U. S. of America		NW¼ of NW¼																					
8	U. S. of America		SW¼ of NW¼																					
9	U. S. of America		SE¼ of NW¼																					
10																								
11	U. S. of America		NE¼ of SW¼																					
12	U. S. of America		NW¼ of SW¼																					
13	U. S. of America		SW¼ of SW¼																					
14	U. S. of America		SE¼ of SW¼																					
15																								
16	U. S. of America		NE¼ of SE¼																					
17	U. S. of America		NW¼ of SE¼																					
18	U. S. of America		SW¼ of SE¼																					
19	U. S. of America		SE¼ of SE¼																					
20																								

	Sold for Taxes	Valuations by School Districts as Equalized by Department of Taxation: District No. / Rate ... Mills	District No. / Rate ... Mills	District No. / Rate ... Mills	District No. / Rate ... Mills	District No. / Rate ... Mills	Tax including State Homestead ... Mills	State Tax on Non-Homestead 6.17 Mills	Special Taxes	Total Taxes	Paid	When Paid (Month Day Year)	Number of Receipt	March Settlement 1955	June Settlement 1955	Penalty	November Settlement 1955	Penalty	Collections on First Monday in January 1957	Penalty	Delinquent on First Monday in January 1957	Total Delinquent Tax and Penalty	Remarks
1																							
2		100					20 18	52		20 70	PAID IN FULL	FEB 20 1956	3773	20 70									
3																							
4																							
5																							
6																							
7																							
8																							
9																							
10																							
11																							
12																							
13																							
14																							
15																							
16																							
17																							
18																							
19																							
20																							
		100					2018	54		2070				2070									

Assessment Roll and Tax List of Real Property in the Town of Shingobee, Cass County, Minnesota, for Taxes for the Year 1955.

*Indicate Type of Property: R-Residential, C-Commercial, I-Industrial, U-Utility, F-Farm

Form 3CD-433 — Minnesota Department, Minneapolis

	IN WHOSE NAME ASSESSED	TO WHOM TRANSFERED	DESCRIPTION OF PROPERTY: SUBDIVISION	Sec. or Lot	Town or Block	Rng.	Number of Acres of Land: Acres	100ths	No. School District	Indicate Type of Tax or No	Indicate Type of Tax or No	*Indicate Type of Property	TRUE AND FULL VALUATIONS: LAND Exclusive of Structures and Improvements	BUILDINGS and Other Structures	MACHINERY Permanently Attached to Real Estate	TOTAL True and Full Value	ASSESSED VALUATIONS: RURAL: Homestead Up to $4,000 20%	Over $4,000 and Non-Homestead 33⅓%	ALL OTHER: Homestead Up to $4,000 25%	Over $4,000 and Non-Homestead 40%	MACHINERY Permanently Attached to Real Estate 33⅓%	TOTAL ASSESSED VALUE	Total Assessed Value as Equalized by the Board of Review	FINAL EQUALIZED VALUE
							Acres	100ths					Dollars	Dollars	Dollars	Dollars	Dollars	Dollars	Dollars	Dollars	Dollars	Dollars	Dollars	Dollars
1	U. S. of America		NE¼ of NE¼				15 141 21		5															
2	U. S. of America		NW¼ of NE¼																					
3	U. S. of America		SW¼ of NE¼																					
4	Cyril A. & Palma M. Martinsen		SE¼ of NE¼ less 2 acres				38			Yes	yes													
5	State of Minnesota		2 acres of S½ of NE¼																					
6	U. S. of America		NE¼ of NW¼																					
7	U. S. of America		NW¼ of NW¼																					
8	U. S. of America		SW¼ of NW¼																					
9	U. S. of America		SE¼ of NW¼																					
10																								
11	U. S. of America		NE¼ of SW¼																					
12	U. S. of America		NW¼ of SW¼																					
13	U. S. of America		SW¼ of SW¼																					
14	U. S. of America		SE¼ of SW¼																					
15																								
16	U. S. of America		NE¼ of SE¼																					
17	U. S. of America		NW¼ of SE¼																					
18	U. S. of America		SW¼ of SE¼																					
19	U. S. of America		SE¼ of SE¼																					
20																								
							38																	

	SOLD FOR TAXES	VALUATIONS BY SCHOOL DISTRICTS AS EQUALIZED BY DEPARTMENT OF TAXATION: District No. 4 District No. 5 District No. ..... District No. ..... District No. ..... District No. ..... Rate ..... Rate 18.8 Rate ..... Rate ..... Rate ..... Rate .... Mills 18.8 Mills ..... Mills ..... Mills ..... Mills ..... Mills	Tax including State Homestead ..... Mills	State Tax on Non-Homestead 6.19 ..... Mills	SPECIAL TAXES	TOTAL TAXES	PAID	WHEN PAID	Number of Receipt	March Settlement 1956	June Settlement 1956	Penalty	November Settlement 1956	Penalty	Collections to Five Months in January 1957	Penalty	Delinquent on Five Months in January 1957	Penalty	Total Delinquent Tax and Penalty	REMARKS
		Dollars	Dollars	Dollars	Dollars	Dollars				Month Day Year		$ cts.	$ cts.	$ cts.	$ cts.	$ cts.	$ cts.	$ cts.	$ cts.	$ cts.	$ cts.	$ cts.	$ cts.	
1																								
2																								
3																								
4		51			1020	26		1056	2nd Half Paid 1st Half Paid	OCT 26 1956 MAY 31 1956	14691 12462		528		528								
5																								
6																								
7																								
8																								
9																								
10																								
11																								
12																								
13																								
14																								
15																								
16																								
17																								
18																								
19																								
20																								
		51			1020	26		1056					528		528									

Assessment Roll and Tax List of Real Property in the Town of Shingobee, Cass County, Minnesota, for Taxes for the Year 1955.

*Indicate Type of Property: R-Residential, C-Commercial, I-Industrial, U-Utility, F-Farm

Form 5CD (33)

	In Whose Name Assessed	To Whom Transferred	Description of Property: Subdivision	Sec. or Lot	Town or Block	Rng	Number of Acres of Land: Acres	Tenths	No. School District	Indicate Homestead Tax or No	Indicate Agricultural Tax or No	*Indicate Type of Property	True and Full Valuations: Land Exclusive of Structures and Improvements (Dollars)	Buildings and Other Structures (Dollars)	Machinery Permanently Attached to Real Estate (Dollars)	Total True and Full Value (Dollars)	Assessed Valuations: Rural: Homestead Up to $4,000 20% (Dollars)	Rural: Over $4,000 and Non-Homestead 33⅓% (Dollars)	All Other: Homestead Up to $4,000 25% (Dollars)	All Other: Over $4,000 and Non-Homestead 40% (Dollars)	Machinery Permanently Attached to Real Estate 33⅓% (Dollars)	Total Assessed Value (Dollars)	Total Assessed Value as Equalized by the Board of Review (Dollars)	Final Equalized Value (Dollars)
1	State of Minnesota		NE¼ of NE¼	16	141	31			5															
2	State of Minnesota		NW¼ of NE¼																					
3	State of Minnesota		SW¼ of NE¼																					
4	State of Minnesota		SE¼ of NE¼																					
5																								
6	State of Minnesota		NE¼ of NW¼																					
7	State of Minnesota		NW¼ of NW¼																					
8	State of Minnesota		SW¼ of NW¼																					
9	State of Minnesota		SE¼ of NW¼																					
10																								
11	State of Minnesota		NE¼ of SW¼																					
12	State of Minnesota		NW¼ of SW¼																					
13	State of Minnesota		SW¼ of SW¼																					
14	State of Minnesota		SE¼ of SW¼																					
15																								
16	State of Minnesota		NE¼ of SE¼																					
17	State of Minnesota		NW¼ of SE¼																					
18	State of Minnesota		SW¼ of SE¼																					
19	State of Minnesota		SE¼ of SE¼																					
20																								

	Sold for Taxes	Valuations by School Districts as Equalized by Department of Taxation: District No. ... Rate ... Mills (Dollars)	District No. ... Rate ... Mills (Dollars)	District No. ... Rate ... Mills (Dollars)	District No. ... Rate ... Mills (Dollars)	District No. ... Rate ... Mills (Dollars)	District No. ... Rate ... Mills (Dollars)	Tax Including State Homestead ... Mills ($ cts.)	State Tax on Non-Homestead ... Mills ($ cts.)	Special Taxes ($ cts.)	Total Taxes ($ cts.)	Paid	When Paid: Month Day Year	Number of Receipt	March Settlement 1956 ($ cts.)	June Settlement 1956 ($ cts.)	Penalty ($ cts.)	November Settlement 1956 ($ cts.)	Penalty ($ cts.)	Collections to First Monday in January 1957 ($ cts.)	Penalty ($ cts.)	Delinquent on First Monday in January 1957 ($ cts.)	Total Delinquent Tax and Penalty ($ cts.)	Remarks
1																								
2																								
3																								
4																								
5																								
6																								
7																								
8																								
9																								
10																								
11																								
12																								
13																								
14																								
15																								
16																								
17																								
18																								
19																								
20																								

Assessment Roll and Tax List of Real Property in the Town of Shingobee, Cass County, Minnesota, for Taxes for the Year 1955.

Form 5CD(55) [illegible]

*Indicate Type of Property: R-Residential, C-Commercial, I-Industrial, U-Utility, F-Farm

		DESCRIPTION OF PROPERTY							TRUE AND FULL VALUATIONS				ASSESSED VALUATIONS																					
													RURAL		ALL OTHER																			
IN WHOSE NAME ASSESSED	TO WHOM TRANSFERRED		SUBDIVISION	Sec. or Lot	Twp. or Block	Rng.	Number of Acres of Land		No. School District	Indicate Homestead Tax or No	Indicate Agricultural Tax or No	* Indicate Type of Property	LAND Exclusive of Structures and Improvements	BUILDINGS and Other Structures	MACHINERY Permanently Attached to Real Estate	TOTAL True and Full Value	Homestead Up to $4,000 20%	Over $4,000 and Non-Homestead 33⅓%	Homestead Up to $1,000 25%	Over $4,000 and Non-Homestead 40%	MACHINERY Permanently Attached to Real Estate 33⅓%	TOTAL ASSESSED VALUE	Total Assessed Value as Equalized by the Board of Review	FINAL EQUALIZED VALUE
							Acres	100ths					Dollars	Dollars	Dollars	Dollars	Dollars	Dollars	Dollars	Dollars	Dollars	Dollars	Dollars	Dollars
U.S. of America		1	~~S W ¼ of N E ¼~~ Lot 1	17	141	31			#5															
U.S. of America		2	~~N W ¼ of N E ¼~~ Lot 2																					
U.S. of America		3	S W ¼ of N E ¼																					
U.S. of America		4	S E ¼ of N E ¼																					
		5																						
U.S. of America		6	N E ¼ of N W ¼																					
U.S. of America		7	N W ¼ of N W ¼																					
U.S. of America		8	S W ¼ of N W ¼																					
U.S. of America		9	S E ¼ of N W ¼																					
		10																						
U.S. of America		11	N E ¼ of S W ¼																					
U.S. of America		12	N W ¼ of S W ¼																					
U.S. of America		13	S W ¼ of S W ¼																					
U.S. of America		14	S E ¼ of S W ¼																					
		15																						
U.S. of America		16	N E ¼ of S E ¼																					
U.S. of America		17	N W ¼ of S E ¼																					
State of Minnesota		18	S W ¼ of S E ¼																					
U.S. of America		19	S E ¼ of S E ¼																					
		20																						

	SOLD FOR TAXES	VALUATIONS BY SCHOOL DISTRICTS AS EQUALIZED BY DEPARTMENT OF TAXATION						Tax including State Homestead	State Tax on Non-Homestead	SPECIAL TAXES	TOTAL TAXES		PAID	WHEN PAID	Number of Receipt	March Settlement 1956	June Settlement 1956	Penalty	November Settlement 1956	Penalty	Collections in First Monday in January 1957	Penalty	Delinquent on First Monday in January 1957	Penalty	Total Delinquent Tax and Penalty	REMARKS
		District No. ..... Rate ..... Mills	District No. ..... Rate ..... Mills	District No. ..... Rate ..... Mills	District No. ..... Rate ..... Mills	District No. ..... Rate ..... Mills	District No. ..... Rate ..... Mills	..... Mills	..... Mills					Month Day Year												
		Dollars	Dollars	Dollars	Dollars	Dollars	Dollars	$ cts.	$ cts.	$ cts.	$ cts.					$ cts.	$ cts.	$ cts.	$ cts.	$ cts.	$ cts.	$ cts.	$ cts.	$ cts.	$ cts.	
1												1														
2												2														
3												3														
4												4														
5												5														
6												6														
7												7														
8												8														
9												9														
10												10														
11												11														
12												12														
13												13														
14												14														
15												15														
16												16														
17												17														
18												18														
19												19														
20												20														

Assessment Roll and Tax List of Real Property in the Town of Shingobee, Cass County, Minnesota, for Taxes for the Year 1955.

*Indicate Type of Property: R - Residential, C - Commercial, I - Industrial, U - Utility, F - Farm

Form 2(1955) [illegible]

	In Whose Name Assessed	To Whom Transferred	Description of Property: Subdivision	Sec. or Lot	Town or Block	Rng.	Number of Acres of Land: Acres	Mills	No. School District	Indicate Reassessed Tax or No	Indicate Agricultural Tax or No	* Indicate Type of Property	True and Full Valuations: Land Exclusive of Structures and Improvements	Buildings and Other Structures	Machinery Permanently Attached to Real Estate	Total True and Full Value	Assessed Valuations: Rural: Homestead Up to $4,000 20%	Rural: Over $4,000 and Non-Homestead 33⅓%	All Other: Homestead Up to $4,000 25%	All Other: Over $4,000 and Non-Homestead 40%	Machinery Permanently Attached to Real Estate 33⅓%	Total Assessed Value	Total Assessed Value as Equalized by the Board of Review	Final Equalized Value
							Acres	Mills					Dollars	Dollars	Dollars	Dollars	Dollars	Dollars	Dollars	Dollars	Dollars	Dollars	Dollars	Dollars
1	U. S. of America		NE¼ of NE¼	18	141	31																		
2	U. S. of America		NW¼ of NE¼																					
3	U. S. of America		SW¼ of NE¼																					
4	U. S. of America		SE¼ of NE¼																					
5																								
6	U. S. of America		NE¼ of NW¼																					
7	J. R. Stein		Lot 1 Tice Rep NW¼ of NW¼				47.54			No year														
8	Andrew H. & Florence Peterson		SW¼ of NW¼ Lot 2				53.53			year														
9	U. S. of America		SE¼ of NW¼																					
10	U. S. of America		Lot 3 Sec of Hy #34																					
11	U. S. of America		NE¼ of SW¼																					
12	State of Minnesota		NW¼ of SW¼ Lot 3 Sec of Hy #34																					
13	U. S. of America		SW¼ of SW¼ Lot 4																					
14	U. S. of America		SE¼ of SW¼																					
15																								
16	U. S. of America		NE¼ of SE¼																					
17	U. S. of America		NW¼ of SE¼																					
18	U. S. of America		SW¼ of SE¼																					
19	U. S. of America		SE¼ of SE¼																					
20																								
							101.05																	

	Sold for Taxes	Valuations by School Districts as Equalized by Department of Taxation: District No. / Rate Mills	District No. / Rate Mills	District No. / Rate Mills	District No. / Rate Mills	District No. / Rate Mills	District No. / Rate Mills	Tax Including State Homestead Mills	State Tax on Non-Homestead 5.11 Mills	Special Taxes	Total Taxes	Paid	When Paid: Month Day Year	Number of Receipt	March Settlement 1956	June Settlement 1956	Penalty	November Settlement 1956	Penalty	Collections to First Monday in January 1957	Penalty	Delinquent on First Monday in January 1957	Total Delinquent Tax and Penalty	Remarks
		Dollars	Dollars	Dollars	Dollars	Dollars	Dollars	$ cts.	$ cts.	$ cts.	$ cts.				$ cts.	$ cts.	$ cts.	$ cts.	$ cts.	$ cts.	$ cts.	$ cts.	$ cts.	
1																								
2																								
3																								
4																								
5																								
6																								
7		73						15.74	20 40		16.14	Balance Paid	OCT 31 1956	15944		8.92		7.22						
8		H 184						37.14			37.14	Part Paid / PAID IN FULL	MAY 31 1956 / OCT 20 1956	12750 / 4733				37.14	1.30					
9																								
10																								
11																								
12																								
13																								
14																								
15																								
16																								
17																								
18																								
19																								
20		H 184 / 26						5288	40		5328					8.92		44.36						

Assessment Roll and Tax List of Real Property in the Town of Shingobee, Cass County, Minnesota, for Taxes for the Year 1955.

Form 5CD (35) PUBLISHED BY THE COUNTY, MINNEAPOLIS

*Indicate Type of Property: R-Residential, C-Commercial, I-Industrial, U-Utility, F-Farm

	IN WHOSE NAME ASSESSED	TO WHOM TRANSFERRED	DESCRIPTION OF PROPERTY: SUBDIVISION	Sec. Lot	Town or Blk.	Rng.	Number of Acres of Land: Acres	100ths	No. School District	Indicate Homestead Tax Yes or No	Indicate Agricultural Tax Yes or No	* Indicate Type of Property	TRUE AND FULL VALUATIONS: LAND Exclusive of Structures and Improvements (Dollars)	BUILDINGS and Other Structures (Dollars)	MACHINERY Permanently Attached to Real Estate (Dollars)	TOTAL True and Full Value (Dollars)	ASSESSED VALUATIONS: RURAL: Homestead Up to $1,000 20% (Dollars)	RURAL: Over $1,000 and Non-Homestead 33⅓% (Dollars)	ALL OTHER: Homestead Up to $1,000 25% (Dollars)	ALL OTHER: Over $1,000 and Non-Homestead 40% (Dollars)	MACHINERY Permanently Attached to Real Estate 33⅓% (Dollars)	TOTAL ASSESSED VALUE (Dollars)	Total Assessed Value as Equalized by the Board of Review (Dollars)	FINAL EQUALIZED VALUE (Dollars)
1	U. S. of America		NE¼ of NE¼	14	141	31			# 5															
2	U. S. of America		NW¼ of NE¼																					
3	U. S. of America		SW¼ of NE¼																					
4	State of Minnesota		SE¼ of NE¼																					
5																								
6	U. S. of America		NE¼ of NW¼																					
7	State of Minnesota		NW¼ of NW¼ Lot 1																					
8	U. S. of America		SW¼ of NW¼ Lot 2																					
9	U. S. of America		SE¼ of NW¼																					
10																								
11	U. S. of America		NE¼ of SW¼																					
12	Robert W. & Gerald P. Johnson		NW¼ of SW¼ Lot 3				53	48	yes	yes														
13	" " "		SW¼ of SW¼ Lot 4 (10 acres in lake)				50		no	yes														
14	Frederick A. & Harold H. Jorgenson		SE¼ of SW¼ (1/2 of lake)				4		no	yes														
15	[illegible]		SW¼ of SE¼ (10 acres in lake)				40		yes															
16	State of Minnesota		SE¼ of SE¼																					
17	U. S. of America		NW¼ of SE¼																					
18	State of Minnesota		SW¼ of SE¼																					
19	State of Minnesota		SE¼ of SE¼																					
20																								
							124	48																

VALUATIONS BY SCHOOL DISTRICTS AS EQUALIZED BY DEPARTMENT OF TAXATION

	SOLD FOR TAXES	District No. 5 Rate 20 Mills (Dollars)	District No. ..... Rate ..... Mills (Dollars)	District No. 5 Rate 20 Mills (Dollars)	District No. ..... Rate ..... Mills (Dollars)	District No. ..... Rate ..... Mills (Dollars)	Tax including State Homestead ..... Mills ($ cts.)	State Tax on Non-Homestead 5.1 Mills ($ cts.)	SPECIAL TAXES ($ cts.)	TOTAL TAXES ($ cts.)	PAID	WHEN PAID Month Day Year	Number of Receipt	March Settlement 1956 ($ cts.)	June Settlement 1956 ($ cts.)	Penalty ($ cts.)	November Settlement 1956 ($ cts.)	Penalty ($ cts.)	Collections to Five Monday in January 1957 ($ cts.)	Penalty ($ cts.)	Delinquent on Five Monday in January 1957 ($ cts.)	Total Delinquent Tax and Penalty ($ cts.)	REMARKS
1																							
2																							
3																							
4																							
5																							
6																							
7																							
8																							
9																							
10																							
11																							
12		H 63		R 291			1272			1272	2nd Half Paid 1st Half Paid	OCT 31 1956 MAY 18 1956	4964 6364		6652		6652						
13				234			11912	120		12032	2nd Half Paid 1st Half Paid	OCT 31 1956 MAY 18 1956											
14		100					2018	52		2070	PAID IN FULL	MAY 31 1956	12464		2070								
15		H 185					3734			3734	Half Paid Balance Paid	MAY 9 1956 MAY 31 1956	6980 7133		2018 1716								
16																							
17																							
18																							
19																							
20		H 248	H 291 - 53				7024																
		100	234 - 33				11912	172		19108					12456		6652						
		348	525 - 86				18936																

Assessment Roll and Tax List of Real Property in the Town of Winnifred, Cass County, Minnesota, for Taxes for the Year 1955.

*Indicate Type of Property: R - Residential, C - Commercial, I - Industrial, U - Utility, F - Farm

Form SCD (35)

	In Whose Name Assessed	To Whom Transferred	Description of Property: Subdivision	Sec. or Lot	Town or Block	Rge.	Number of Acres of Land: Acres	100ths	Not Subject to Taxes	Indicate Type of Residential Tax Yes or No	Indicate Type of Commercial Tax Yes or No	Indicate Type of Property	True and Full Valuations: Land Exclusive of Structures and Improvements (Dollars)	Buildings and Other Structures (Dollars)	Machinery Permanently Attached to Real Estate (Dollars)	Total True and Full Value (Dollars)	Assessed Valuations: Rural: Homestead Up to $4,000 20% (Dollars)	Rural: Over $4,000 and Non-Homestead 33⅓% (Dollars)	All Other: Homestead Up to $4,000 25% (Dollars)	All Other: Over $4,000 and Non-Homestead 40% (Dollars)	Machinery Permanently Attached to Real Estate 33⅓% (Dollars)	Total Assessed Value (Dollars)	Total Assessed Value as Equalized by the Board of Review (Dollars)	Final Equalized Value (Dollars)
	State of Minnesota		1 NE¼ of NE¼	20	141	28			5															
	U. S. of America		2 NW¼ of NE¼																					
	~~U. S. of America~~		3 SW¼ of NE¼																					
	State of Minnesota		4 SE¼ of NE¼																					
			5																					
	U. S. of America		6 NE¼ of NW¼																					
	U. S. of America		7 NW¼ of NW¼																					
	U. S. of America		8 SW¼ of NW¼																					
	U. S. of America		9 SE¼ of NW¼																					
			10																					
	U. S. of America		11 NE¼ of SW¼																					
	U. S. of America		12 NW¼ of SW¼																					
	State of Minnesota		13 SW¼ of SW¼																					
	U. S. of America		14 SE¼ of SW¼																					
			15																					
	State of Minnesota		16 NE¼ of SE¼																					
	U. S. of America		17 NW¼ of SE¼																					
	U. S. of America		18 SW¼ of SE¼																					
	~~Margaret Ruth McFeeter~~ ~~Frank Schaeer~~		19 SE¼ of SE¼				40																	
			20																					
							40																	

Cass County, Minnesota, for Taxes for the Year 1955.

	Sold for Taxes	Valuations by School Districts as Equalized by Department of Taxation: District No. ..... Rate ..... Mills	District No. 34 Rate 20 Mills	District No. ..... Rate ..... Mills	District No. ..... Rate ..... Mills	District No. ..... Rate ..... Mills	District No. ..... Rate ..... Mills	Tax Including State Homestead ..... Mills	State Tax on Non-Homestead 5.11 Mills	Special Taxes	Total Taxes		Paid	When Paid: Month	Day	Year	Number of Receipt	March Settlement 1955	June Settlement 1955	Penalty	November Settlement 1956	Penalty	Collections to First Monday in January 1957	Penalty	Delinquent on First Monday in January 1957	Total Delinquent Tax and Penalty	Remarks
		Dollars	Dollars	Dollars	Dollars	Dollars	Dollars	$ cts.	$ cts.	$ cts.	$ cts.			Month	Day	Year		$ cts.	$ cts.	$ cts.	$ cts.	$ cts.	$ cts.	$ cts.	$ cts.	$ cts.	
11												1															
2												2															
3												3															
4												4															
5												5															
6												6															
7												7															
8												8															
9												9															
10												10															
11												11															
12												12															
13												13															
14												14															
15												15															
16												16															
17												17															
18												18															
19		80					16.16	4.11			16.58	19	PAID IN FULL	FEB	29	1956	4181	16.58									
20		80					16.16	4.11			16.58	20						16.58									

Assessment Roll and Tax List of Real Property in the Town of Dingalton, Cass County, Minnesota, for Taxes for the Year 1955.

Form-SCD (15) 20-30-5470 (20M-2-55) (20M-2-55)

*Indicate Type of Property: R-Residential, C-Commercial, I-Industrial, U-Utility, F-Farm

	IN WHOSE NAME ASSESSED	TO WHOM TRANSFERRED	DESCRIPTION OF PROPERTY: SUBDIVISION	Sec. or Lot	Town or Block	Rng.	Number of Acres of Land: Acres	100ths	No. School District	Indicate Homestead Tax or No	Indicate Agricultural Tax or No	* Indicate Type of Property	TRUE AND FULL VALUATIONS: LAND Exclusive of Structures and Improvements (Dollars)	BUILDINGS and Other Structures (Dollars)	MACHINERY Permanently Attached to Real Estate (Dollars)	TOTAL True and Full Value (Dollars)	ASSESSED VALUATIONS: RURAL: Homestead Up to $4,000 20% (Dollars)	RURAL: Over $4,000 and Non-Homestead 33⅓% (Dollars)	ALL OTHER: Homestead Up to $4,000 25% (Dollars)	ALL OTHER: Over $4,000 and Non-Homestead 40% (Dollars)	MACHINERY Permanently Attached to Real Estate 33⅓% (Dollars)	TOTAL ASSESSED VALUE (Dollars)	Total Assessed Value as Equalized by the Board of Review (Dollars)	FINAL EQUALIZED VALUE (Dollars)
1	Nelson D. Olson		NE¼ of NE¼	21	141	31	40		#5	Yes														
2	" "		NW¼ of NE¼				40			"	"													
3	" "		SW¼ of NE¼				40			"	"													
4	" "		SE¼ of NE¼				40			"	"													
5																								
6	" "		NE¼ of NW¼				40			"	"													
7	" "		NW¼ of NW¼				40			"	"													
8	" "		SW¼ of NW¼				40			"	"													
9	" "		SE¼ of NW¼				40			"	"													
10																								
11	U. S. of America		NE¼ of SW¼																					
12	U. S. of America		NW¼ of SW¼																					
13	U. S. of America		SW¼ of SW¼																					
14			SE¼ of SW¼																					
15																								
16	Basil Shofner		NE¼ of SE¼				40			Yes	"													
17	State of Minnesota	Basil Shofner	NW¼ of SE¼																					
18	State of Minnesota	" "	SW¼ of SE¼																					
19	Basil Shofner		SE¼ of SE¼				40			"	"													
20																								
							400																	

Cass County, Minnesota, for Taxes for the Year 1955.

	SOLD FOR TAXES	VALUATIONS BY SCHOOL DISTRICTS AS EQUALIZED BY DEPARTMENT OF TAXATION: District No. 5 Rate 20 Mills	District No. Rate Mills	District No. Rate Mills	District No. Rate Mills	District No. Rate Mills	Tax Including State Homestead	State Tax on Non-Homestead 5.1 Mills	SPECIAL TAXES	TOTAL TAXES		PAID	WHEN PAID	Number of Receipt	March Settlement 1956	June Settlement 1956	Penalty	November Settlement 1956	Penalty	Collections to Five Monday in January 1957	Penalty	Delinquent on First Monday in January 1957	Total Delinquent Tax and Penalty	REMARKS
		Dollars	Dollars	Dollars	Dollars	Dollars	Dollars	$ cts.	$ cts.	$ cts.			Month Day Year		$ cts.	$ cts.	$ cts.	$ cts.	$ cts.	$ cts.	$ cts.	$ cts.		
1		80					16 16	4 11		16 58	1	1st Half Paid	MAY 31 1956			829						8 29		
2		142					28 66	7 4		29 40	2	1st Half Paid	MAY 31 1956	6882		1470						14 70		
3		80					16 16	4 11		16 58	3	1st Half Paid	MAY 31 1956			829						8 29		
4		80					16 16	4 11		16 58	4	1st Half Paid	MAY 31 1956			829						8 29		
5											5													
6		80					16 16	4 11		16 58	6	1st Half Paid	MAY 31 1956			829						8 29		
7		80					16 16	4 11		16 58	7	1st Half Paid	MAY 31 1956	6912		829						8 29		
8		80					16 16	4 11		16 58	8	1st Half Paid	MAY 31 1956			829						8 29		
9		80					16 16	4 11		16 58	9	1st Half Paid	MAY 31 1956			829						8 29		
10											10													
11											11													
12											12													
13											13													
14											14													
15											15													
16		H 72					17 54			17 54	16	2nd Half Paid 1st Half Paid	OCT 22 1956 MAY 23 1956	4591 6231		1765		1765						
17											17	Tax Sale	1955											
18											18													
19		H 113					22 82			22 82	19	2nd Half Paid 1st Half Paid	OCT 22 1956 MAY 23 1956											
20											20													
		H 135 H 137					179 14	3 68		182 82						914		1866				92 73		

Assessment Roll and Tax List of Real Property in the Town of Shingobee, Cass County, Minnesota, for Taxes for the Year 1955.

*Indicate Type of Property: R - Residential, C - Commercial, I - Industrial, U - Utility, F - Farm

Form 3CD (35) 50-10-20-75 [illegible]

	IN WHOSE NAME ASSESSED	TO WHOM TRANSFERRED	DESCRIPTION OF PROPERTY: SUBDIVISION	Sec. or Lot	Town or Block	Rge.	Number of Acres of Land: Acres	100ths	No. School District	Indicate Homestead by Yes or No	Indicate Agricultural Land by Yes or No	* Indicate Type of Property	TRUE AND FULL VALUATIONS: LAND Exclusive of Structures and Improvements	BUILDINGS and Other Structures	MACHINERY Permanently Attached to Real Estate	TOTAL True and Full Value	ASSESSED VALUATIONS: RURAL: Homestead Up to $1,000 20%	RURAL: Over $1,000 and Non-Homestead 33⅓%	ALL OTHER: Homestead Up to $1,000 25%	ALL OTHER: Over $1,000 and Non-Homestead 40%	MACHINERY Permanently Attached to Real Estate 33⅓%	TOTAL ASSESSED VALUE	Total Assessed Value as Equalized by the Board of Review	FINAL EQUALIZED VALUE
							Acres	100ths					Dollars	Dollars	Dollars	Dollars	Dollars	Dollars	Dollars	Dollars	Dollars	Dollars	Dollars	Dollars
1	U. S. of America		NE ¼ of NE ¼				22.41	31	5															
2	U. S. of America		NW ¼ of NE ¼																					
3	U. S. of America		SW ¼ of NE ¼																					
4	U. S. of America		SE ¼ of NE ¼																					
5																								
6	U. S. of America		NE ¼ of NW ¼																					
7	U. S. of America		NW ¼ of NW ¼																					
8	U. S. of America		SW ¼ of NW ¼																					
9	U. S. of America		SE ¼ of NW ¼ Lot 3																					
10																								
11	U. S. of America		NE ¼ of SW ¼ Lot 2																					
12	U. S. of America		NW ¼ of SW ¼ Lot 4																					
13	State of Minnesota		SW ¼ of SW ¼ Lot 5																					
14	Daniel Stelah		SE ¼ of SW ¼ Lot 1				24.25			No	Yes													
15																								
16	U. S. of America		NE ¼ of SE ¼																					
17	U. S. of America		NW ¼ of SE ¼																					
18	U. S. of America		SW ¼ of SE ¼																					
19	U. S. of America		SE ¼ of SE ¼																					
20																								
							24.25																	

	SOLD FOR TAXES	VALUATIONS BY SCHOOL DISTRICTS AS EQUALIZED BY DEPARTMENT OF TAXATION: District No. ..... Rate ..... Mills	District No. ..... Rate ..... Mills	District No. ..... Rate ..... Mills	District No. ..... Rate ..... Mills	District No. ..... Rate ..... Mills	Tax Including State Homestead ..... Mills	State Tax on Non-Homestead 4.1 Mills	SPECIAL TAXES	TOTAL TAXES		PAID	WHEN PAID	Number of Receipt	March Settlement 1956	June Settlement 1956	Penalty	November Settlement 1956	Penalty	Collections to First Monday in January 1957	Penalty	Delinquent on First Monday in January 1957	Penalty	Total Delinquent Tax and Penalty	REMARKS
		Dollars	Dollars	Dollars	Dollars	Dollars	$ cts.	$ cts.	$ cts.	$ cts.			Month Day Year		$ cts.	$ cts.	$ cts.	$ cts.	$ cts.	$ cts.	$ cts.	$ cts.	$ cts.	
1											1													
2											2													
3											3													
4											4													
5											5													
6											6													
7											7													
8											8													
9											9													
10											10													
11											11													
12											12													
13											13													
14	PAID FOR TAXES	80					16.16	4.1		16.58	14	PAID IN FULL	MAY 31 1956	0527		16.58								
15											15													
16											16													
17											17													
18											18													
19											19													
20											20													
		80					16.16	4.1		16.58						16.58								

Assessment Roll and Tax List of Real Property in the Town of [illegible]
*Indicate Type of Property: R-Residential, C-Commercial, I-Industrial, U-Utility, F-Farm

Form 5CD (55)

Line	In Whose Name Assessed	To Whom Transferred	Subdivision	Sec. or Lot	Town or Block	Rng.	Number of Acres of Land	No. School District	Indicate Homestead Yes or No	Indicate Agricultural Yes or No
1	U. S. of America		NE¼ of NE¼	23	141	31		5		
2	U. S. of America		NW¼ of NE¼							
3	U. S. of America		SW¼ of NE¼							
4	U. S. of America		SE¼ of NE¼							
5										
6	U. S. of America		NE¼ of NW¼							
7	U. S. of America		NW¼ of NW¼							
8	U. S. of America		SW¼ of NW¼							
9	U. S. of America		SE¼ of NW¼							
10										
11	Mattie Krueger		NE¼ of SW¼				40		Yes	Yes
12	"	"	NW¼ of SW¼				40		"	"
13	"	"	SW¼ of SW¼				40		"	"
14	"	"	SE¼ of SW¼				40		"	"
15										
16	U. S. of America		NE¼ of SE¼							
17	U. S. of America		NW¼ of SE¼							
18	Annie Marie Johnson + Caroline C. Lindstrom		SW¼ of SE¼				40		No	
19	"	"	SE¼ of SE¼ Lot 1				29 50		"	"
20										
							229 50			

Cass County, Minnesota, for Taxes for the Year 1955.

Line	Sold for Taxes	District No. 5 Rate 61 Mills	Tax Including State Homestead	State Tax on Non-Homestead 6.7 Mills	Total Taxes	Paid	When Paid	Number of Receipt	June Settlement 1956	November Settlement 1956	Remarks
1											
2											
3											
4											
5											
6											
7											
8											
9											
10											
11		H 84	16 96		16 96	2nd Half Paid 1st Half Paid	OCT 30 1956 MAY 28 1956				
12		H 102	20 60		20 60	2nd Half Paid 1st Half Paid	OCT 30 1956 MAY 28 1956	6819 14902	36 55	36 55	
13		H 48	9 70		9 70	2nd Half Paid 1st Half Paid	OCT 30 1956 MAY 28 1956				
14		H 128	25 84		25 84	2nd Half Paid 1st Half Paid	OCT 30 1956 MAY 28 1956				
15											
16											
17											
18		90	18 16	46	18 62	Balance Paid Part Paid	OCT 20 1956 MAY 31 1956	12467	31 78	31 76	
19		217	43 80	1 12	44 92	Balance Paid Part Paid	OCT 20 1956 MAY 31 1956	14750			
20											
		H 362 307 669	135 06	1 58	136 64				68 33	68 31	

Assessment Roll and Tax List of Real Property in the Town of Shingobee, Cass County, Minnesota, for Taxes for the Year 1955.

Form 5CD (55) 100,000-10-14-55 Government Printing Office

*Indicate Type of Property: R - Residential, C - Commercial, I - Industrial, U - Utility, F - Farm

	In Whose Name Assessed	To Whom Transferred	Description of Property: Subdivision	Sec. or Lot	Town of Block	Rng	Number of Acres of Land: Acres	Title	No. School District	Indicate Homestead Tax or No	Indicate Agricultural Tax or No	* Indicate Type of Property	True and Full Valuations: Land Exclusive of Structures and Improvements (Dollars)	Buildings and Other Structures (Dollars)	Machinery Permanently Attached to Real Estate (Dollars)	Total True and Full Value (Dollars)	Assessed Valuations: Rural: Homestead Up to $4,000 20% (Dollars)	Rural: Over $4,000 and Non-Homestead 33⅓% (Dollars)	All Other: Homestead Up to $1,000 25% (Dollars)	All Other: Over $4,000 and Non-Homestead 40% (Dollars)	Machinery Permanently Attached to Real Estate 33⅓% (Dollars)	Total Assessed Value (Dollars)	Total Assessed Value as Equalized by the Board of Review (Dollars)	Final Equalized Value (Dollars)
1	U. S. of America		NE¼ of NE¼	22	141	31			5															
2	U. S. of America		NW¼ of NE¼																					
3	U. S. of America		SW¼ of NE¼																					
4	U. S. of America		SE¼ of NE¼																					
5																								
6	U. S. of America		NE¼ of NW¼																					
7	U. S. of America		NW¼ of NW¼																					
8	U. S. of America		SW¼ of NW¼																					
9	U. S. of America		SE¼ of NW¼																					
10																								
11	Mattie Krueger		NE¼ of SW¼				40			Yes	Yes													
12	" "		NW¼ of SW¼				40			"	"													
13	" "		SW¼ of SW¼				40			"	"													
14	" "		SE¼ of SW¼				40			"	"													
15																								
16	U. S. of America		NE¼ of SE¼																					
17	U. S. of America		NW¼ of SE¼																					
18	Annie Marie Johnson & Caroline E. Sundstrom		SW¼ of SE¼				40			No														
19	" " " "		SE¼ of SE¼ - Lot 1				24.50			"	"													
20																								
							224.50																	

	Sold for Taxes	Valuations by School Districts as Equalized by Department of Taxation: District No. ..... Rate ..... Mills	District No. ..... Rate ..... Mills	District No. ..... Rate ..... Mills	District No. ..... Rate ..... Mills	District No. ..... Rate ..... Mills	Tax Including State Homestead ..... Mills	State Tax on Non-Homestead 2.11 Mills	Special Taxes	Total Taxes		Paid	When Paid	Number of Receipt	March Settlement 1955	June Settlement 1956	Penalty	November Settlement 1956	Penalty	Collections in First Monday in January 1957	Penalty	Delinquent on First Monday in January 1957	Penalty	Total Delinquent Tax and Penalty	Remarks
		Dollars	Dollars	Dollars	Dollars	Dollars	$ cts.	$ cts.	$ cts.	$ cts.			Month Day Year		$ cts.	$ cts.	$ cts.	$ cts.	$ cts.	$ cts.	$ cts.	$ cts.	$ cts.	
1											1													
2											2													
3											3													
4											4													
5											5													
6											6													
7											7													
8											8													
9											9													
10											10													
11		H 84					16.46			16.96	11	2nd Half Paid	OCT 30 1956											
												1st Half Paid	MAY 28 1956											
12		H 102					20.60			20.60	12	2nd Half Paid	OCT 30 1956											
												1st Half Paid	MAY 28 1956	4819										
13		H 48					9.70			9.70	13	2nd Half Paid	OCT 30 1956	4902										
												1st Half Paid	MAY 28 1956											
14		H 128					25.84			25.84	14	2nd Half Paid	OCT 30 1956											
												1st Half Paid	MAY 28 1956											
15											15													
16											16													
17											17													
18		40					18.14	46		18.60	18	Balance Paid	OCT 20 1956											
												Part Paid	MAY 31 1956	12467		31.78		31.76						
19		217					43.80	1.02		44.82	19	Balance Paid	OCT 20 1956											
												Part Paid	MAY 31 1956	14750										
20											20													
		H 362																						
		307					135.06	1.58		136.64						68.32		68.31						
		669																						

Assessment Roll and Tax List of Real Property in the Town of Shingobee, Cass County, Minnesota, for Taxes for the Year 1955.

Form 3CD (53)—BILLER-STATE PRINTERS, MINNEAPOLIS

*Indicate Type of Property: R-Residential, C-Commercial, I-Industrial, U-Utility, F-Farm

	In Whose Name Assessed	To Whom Transferred	Description of Property: Subdivision	Sec. or Lot	Town or Block	Rng	Number of Acres of Land (Acres)	(100ths)	No. School District	Indicate Homestead Tax Yes or No	Indicate Agricultural Tax Yes or No	* Indicate Type of Property	True and Full Valuations: Land Exclusive of Structures and Improvements (Dollars)	Buildings and Other Structures (Dollars)	Machinery Permanently Attached to Real Estate (Dollars)	Total True and Full Value (Dollars)	Assessed Valuations: Rural: Homestead Up to $4,000 20% (Dollars)	Rural: Over $4,000 and Non-Homestead 33⅓% (Dollars)	All Other: Homestead Up to $4,000 25% (Dollars)	All Other: Over $4,000 and Non-Homestead 40% (Dollars)	All Other: Machinery Permanently Attached to Real Estate 33⅓% (Dollars)	Total Assessed Value (Dollars)	Total Assessed Value as Equalized by the Board of Review (Dollars)	Final Equalized Value (Dollars)
1	U.S. of America		NE¼ of NE¼	24	141	31			5															
2	U.S. of America		NW¼ of NE¼																					
3	U.S. of America		SW¼ of NE¼																					
4	U.S. of America		SE¼ of NE¼																					
5	Hugh V. & Ruth Norton		NE¼ of NW¼ & W½ of Rly.				17.50			Yes	Yes													
6	U.S. of America		NE¼ of NW¼ Less 17.50 acres of Rly.																					
7	Hugh V. & Ruth Norton		NW¼ of NW¼				40			Yes	"													
8	" " "		SW¼ of NW¼				40			"	"													
9	Hugh V. Norton		Lots 2 & 3 of Rly.				22.64			"	"													
10	Joseph Carlos Ryan		Lot 2 of Rly.				6.06			No	"													
11			NE¼ of SW¼																					
12	Hugh V. Norton		NW¼ of SW¼ Lot 1				37			Yes	"													
13			SW¼ of SW¼																					
14			SE¼ of SW¼																					
15																								
16	U.S. of America		NE¼ of SE¼																					
17	U.S. of America		NW¼ of SE¼ Lot 3																					
18	U.S. of America		SW¼ of SE¼ Lot 4 Less Rly.																					
19			SE¼ of SE¼																					
20																								
							165.25																	

	Sold for Taxes	Valuations by School Districts as Equalized by Department of Taxation: District No. ..... Rate ..... Mills	District No. ..... Rate ..... Mills	District No. ..... Rate ..... Mills	District No. ..... Rate ..... Mills	District No. ..... Rate ..... Mills	District No. ..... Rate ..... Mills	Tax including State Homestead ..... Mills	State Tax on Non-Homestead 2.1 Mills	Special Taxes	Total Taxes		Paid	When Paid (Month Day Year)	Number of Receipt	March Settlement 1956	June Settlement 1956	Penalty	November Settlement 1956	Penalty	Collections to First Monday in January 1957	Penalty	Delinquent on First Monday in January 1957	Penalty	Total Delinquent Tax and Penalty	Remarks
		Dollars	Dollars	Dollars	Dollars	Dollars	Dollars	$ cts.	$ cts.	$ cts.	$ cts.			Month Day Year		$ cts.	$ cts.	$ cts.	$ cts.	$ cts.	$ cts.	$ cts.	$ cts.	$ cts.	$ cts.	
1												1														
2												2														
3												3														
4												4	2nd Half Paid	OCT 19 1956	14578											
5		H 23						464			464	5	1st Half Paid	MAY 26 1956	6482		232		232							
6												6	2nd Half Paid	OCT 19 1956												
7		H 57						1150			1150	7	1st Half Paid	MAY 26 1956	14578		575		575							
8		H 28						566			566	8	2nd Half Paid	OCT 19 1956	6482		283		283							
9		H 23						464			464	9	1st Half Paid	MAY 26 1956			232		232							
10		10						202	06		208	10	PAID IN FULL	FEB 20 1956	2489	208										
11												11	2nd Half Paid	OCT 19 1956	14578											
12		H 8						162			162	12	1st Half Paid	MAY 26 1956	6482		81		81							
13												13														
14												14														
15												15														
16												16														
17												17														
18												18														
19												19														
20												20														
		H 139 10 149						3008	06		3014					208	1403		1403							

Assessment Roll and Tax List of Real Property in the Town of Shingobee, Cass County, Minnesota, for Taxes for the Year 1955.

*Indicate Type of Property: R - Residential, C - Commercial, I - Industrial, U - Utility, F - Farm

Form 5CD (55) (Use one copy only)

In Whose Name Assessed	To Whom Transferred	Description of Property: Subdivision	Sec. or Lot	Town or Block	Rng.	Number of Acres of Land: Acres	100ths	No. School District	Indicate Resident Tax or No	Indicate Agricultural Tax or No	Indicate Type of Property*	True and Full Valuations: Land Exclusive of Structures and Improvements (Dollars)	Buildings and Other Structures (Dollars)	Machinery Permanently Attached to Real Estate (Dollars)	Total True and Full Value (Dollars)	Assessed Valuations: Rural: Homestead Up to $1,000 20% (Dollars)	Rural: Over $1,000 and Non-Homestead 33⅓% (Dollars)	All Other: Homestead Up to $1,000 25% (Dollars)	All Other: Over $1,000 and Non-Homestead 40% (Dollars)	Machinery Permanently Attached to Real Estate 33⅓% (Dollars)	Total Assessed Value (Dollars)	Total Assessed Value Equalized by Board of Review (Dollars)	Final Equalized Value (Dollars)
U. S. of America		1 NE¼ of NE¼ less Ry						15															
U. S. of America		2 NW¼ of NE¼ " "																					
U. S. of America		3 SW¼ of NE¼ " "																					
U. S. of America		4 SE¼ of NE¼ " "																					
Marion M. + Miriam E. Ring		5 Part of Lot 4 of Sec 14																					
Rudolph Miller et al		6 N½ of NW¼ Lot 1				16	40			70	yes												
Elmer M. + H. W. Jensen		7 Part of Lot 4 of NE¼ of Sec 14 / NW¼ of NW¼					46			yes	70												
Spencer + Alvina Nelson		8 2 acres of SE¼ of Sec 14 lying east of Cass Co. Ditch 4 / 60' x 200' + all Lying on the E side of Lot 4 of Sec 14 (less 42 rods)					9.95			70	yes												
Nels D. Olson		9 SE¼ of NW¼ Lot 2					94.71			"	"												
Spencer + Alvina Nelson		10 2 acres of NE¼ of Sec 14 less part sold to Ring					21.61			yes	"												
Myron D. + Florence Heistman		11 NE¼ of NW¼ / Lot 3 less part of Crossent Rock Ck.					20.36			yes	70												
Agnes Lochman		12 Lots NW¼ of NW¼ less 4 acres sold								yes	yes												
Frank R. Hirschfeld		13 NW¼ of NW¼ 5 acres of Lot 3					5			70	"												
Myron F. + Florence Heistman		14 SW¼ of Lot 4 less 25 acres for Lake Shore / SE¼ of NW¼ 4 rods 60 x 400					275			"	70												
Harold H. + Sylvia Hansen		15 50' x 384' on both sides of Crossent Rock Ck. (Lot 4)					3.3			"	"												
U. S. of America		16 NE¼ of SE¼ less Ry																					
Spencer + Alvina Nelson		17 NW¼ of SE¼ " "								yes	70												
" "		18 SW¼ of SE¼ less 15 acres sold to Jensen					35.33			yes	"												
" "		19 SE¼ of SE¼ " "					35.73			"	"												
Hilding E. Schultz + Jensen		20 Beginning 1 rod N of SW cor of Sec 14 thence N 5 rods E 80 rods S 5 rods W 80 rods to P.O.B. / Excepting 1 acre in the SE cor of the above tract					44			70	70												
							20.69																

Cass County, Minnesota, for Taxes for the Year 1955.

Sold for Taxes	Valuations by School Districts as Equalized by Department of Taxation: District No. / Rate ... Mills	Dollars	District No. / Rate ... Mills	Dollars	District No. / Rate ... Mills	Dollars	Tax Including State Homestead ... Mills $ cts.	State Tax on Non-Homestead 6.11 Mills $ cts.	Special Taxes $ cts.	Total Taxes $ cts.		Paid	When Paid: Month Day Year	Number of Receipt	March Settlement 1956 $ cts.	June Settlement 1956 $ cts.	Penalty $ cts.	November Settlement 1956 $ cts.	Penalty $ cts.	Collections to Five Monday in January 1957 $ cts.	Penalty $ cts.	Delinquent on Five Monday in January 1957 $ cts.	Total Delinquent Tax and Penalty $ cts.	Remarks
											1													
											2													
											3													
											4													
											5													
	107						2160	56		2216	6	PAID IN FULL	MAY 31 1956	12470		2216								
			N 325				7374			7374	7	PAID IN FULL / 2nd Half Paid	MAY 23 1956 / AUG 3 1956	6465 / 17702		7374								
	N 112						2262			2262	8	1st Half Paid	APR 27 1956	6008		1131		1131						
	46						970	24		994	9	1st Half Paid / 2nd Half Paid	MAY 31 1956 / AUG 3 1956	6982 / 17702		497						497		Paid $497.00 Abate #6 Nels Olson
	N 42						848			848	10	1st Half Paid	APR 27 1956	6008		424		424						
			N 170 / 240				9302	124		9426	11	2nd Half Paid / 1st Half Paid	SEP 18 1956 / MAY 24 1956	13714 / 6439		4713		4713						
	N 37						1756			1756	12	PAID IN FULL	FEB 3 1956	1066	1756									
	216						4360	112		4472	13	PAID IN FULL / 1st Half Paid	MAY 31 1956 / SEP 18 1956	12470 / 13714		4472								
			33				748	16		764	14	1st Half Paid	MAY 24 1956	6439		382		382						
			40				908	20		928	15	PAID IN FULL	MAY 31 1956	12570		928								
											16	2nd Half Paid	AUG 3 1956	17702										
	N 21						474			474	17	1st Half Paid / 2nd Half Paid	APR 27 1956 / AUG 3 1956	6008 / 17702		237		237						
	N 27						546			546	18	1st Half Paid / 2nd Half Paid	APR 27 1956 / AUG 3 1956	6008 / 17702		273		273						
	N 23						464			464	19	1st Half Paid / 2nd Half Paid	APR 27 1956 / AUG 3 1956	6008 / 17702		232		232						
	N 312		N 445	897			13790	24		5570	20	2nd Half Paid / 1st Half Paid	OCT 5 1956 / MAY 31 1956	17426 / 12501		2785		2785						
	371		533	924			23314	496		38044					1756	25634		10152				497		
	683		1048	1731			37560																	

*Indicate Type of Property: R - Residential, C - Commercial, I - Industrial, U - Utility, F - Farm

In Whose Name Assessed	To Whom Transferred	Description of Property: Subdivision	Sec. or Lot	Town or Block	Rng.	Number of Acres of Land (Acres / 100ths)	No. School District	Indicate Dwelling Not Over Six Rooms	Indicate Apartment Building Not Over Six Rooms	Indicate Type of Property	True and Full Valuations: Land Exclusive of Structures and Improvements (Dollars)	Buildings and Other Structures (Dollars)	Machinery Permanently Attached to Real Estate (Dollars)	Total True and Full Value (Dollars)	Assessed Valuations: Rural: Homestead Up to $4,000 20%	Rural: Over $4,000 and Non-Homestead 33⅓%	All Other: Homestead Up to $4,000 25%	All Other: Over $4,000 and Non-Homestead 40%	Machinery Permanently Attached to Real Estate 33⅓%	Total Assessed Value (Dollars)	Total Assessed Value as Equalized by the Board of Review (Dollars)	Final Equalized Value (Dollars)
H. J. & Dorothy Marsh		2 100' of S 400' of that part of E½ of E½ of NW¼ of NW¼ lying N of Pine Mill Lake				46	5	No	No												106	
		2 NW¼ of NW¼																				
Jens Peterson		3 200' x 350' of Lot 11 SW¼ of NW¼				1.61		yes														
Loran E. Kay		3 100' of E 40 rods of Lot 4 lying N of Pine Mill Lake				12		No	"													
E. C. & Anna M. Erstad		5 Part of Lots 3 N of Lot 10 Crescent Beach						"	yes													
A. H. & Edith Jensen		6 30' on E side of Lot 3 Christy's Point NE¼ of NW¼				50		"	No													
		7 30' on E side of Lot 11 NW¼ of NW¼ in Lot 4				12		No	"													
O. Fred & Marie Zwefel		8 45 acs of Lot 4 NW¼ of NW¼				45		No yes	yes													
G. W. & Lydia A. Adams		9 Part of NW¼ of NW¼ of Lot 4 NW¼ of NW¼				50		No	"													
Howard C. & Lorgette M. Ames		10 100 x 200 of S 444 of W 1/16th of SW¼				46		No	No													
Fred E. Tepler		60 x 60 x 100 x 120 of Lot 4 NW¼ of NW¼						"	"													
Raymond & Dorothy E. Rose		12 Beginning 50 acs of S½ of Lot 4 & S 400' of W 1/16th of SW¼				50		No	yes													
Frank R. & Laura A. Riley		13 Part of Lots 3 lying N of Lot 4 Point of Crescent Beach																				
Myron P. & Florence Kieselman		14 Part of S½ of Lot 4 NW¼ of NW¼						yes	"													
Lynn & Beulah Brown		15 Part of N½ of SW¼ of Lot 4				0.67		No	"													
Hans W. & Edith A. Jensen		16 About 6 acs of Lots 3 and 10 lying E of Crescent Beach & Kieselman & Riley				6.50		No	"													
Ernest & Mary Powell		17 All that part of Lot 3 lying N of Lot 10 Crescent Beach & LAKE				7.5		No	No													
Anna E. Sportman		18 S½ of Lot 3 lying N of Lot 21 SW¼ of NW¼ Crescent Beach						yes	yes													
		19 SE¼ of SE¼																				
A. J. & Ann Edith L. Hodgett		20 All that part of S 583 lying N of Lots 16 & 17 Pine Crescent Beach & Lake 12				1.50		"	No													
Pierce R. & Rose Kelly		Parcel 23				20.82																

Sold for Taxes	Validations by School Districts as Equalized by Department of Taxation: District No. / Rate Mills	District No. / Rate Mills	District No. / Rate Mills	District No. / Rate Mills	District No. / Rate Mills	District No. / Rate Mills	Tax Including State Homestead ...Mills	State Tax on Non-Homestead 5.7 Mills	Special Taxes	Total Taxes		Paid	When Paid	Number of Receipt	March Settlement 1956	June Settlement 1956	Penalty	November Settlement 1956	Penalty	Collections on First Monday in January 1957	Penalty	Delinquent on First Monday in January 1957	Penalty	Total Delinquent Tax and Penalty	Remarks
	Dollars	Dollars	Dollars	Dollars	Dollars	Dollars	$ cts.	$ cts.	$ cts.	$ cts.			Month Day Year		$ cts.	$ cts.	$ cts.	$ cts.	$ cts.	$ cts.	$ cts.	$ cts.	$ cts.	$ cts.	
			N 206				24.04			24.04	1	2nd Half Paid	AUG 6 1956	13454				24.04							Pen. 3.64
											2														
			N 75				17.02			17.02	3	PAID IN FULL	MAY 31 1956	12471		17.02									
												2nd Half Paid	NOV 21 1956	15339											
			212				48.10	1.10		49.20	4	1st Half Paid	MAY 31 1956	12472		24.60						24.60			penalty 1.37
	1.34						27.06	.70		27.76	5	PAID IN FULL	MAY 31 1956	12464		27.76									
			224				50.82	1.16		51.98	6	PAID IN FULL	MAY 31 1956	12465		51.98									
			12				2.72	.06		2.78	7	PAID IN FULL	MAY 31 1956			2.78									
	H 16.09						69.24	.94		70.18	8	PAID IN FULL	AUG 9 1956	13521				70.18	1.75						
	2.69						53.90	1.38		55.28	9	PAID IN FULL	MAY 31 1956	12473		55.28									
												2nd Half Paid	OCT 25 1956	15341											
			362				121.14	1.88		123.02	10	1st Half Paid	MAY 31 1956	12475		42.01		42.01							
			110				24.46	.56		25.02	11	PAID IN FULL	MAY 31 1956	12474		25.02									
												2nd Half Paid	OCT 31 1956	15345											
	1.80						36.34	.94		37.28	12	1st Half Paid	MAY 31 1956	12471		18.64		18.64							
											13														
												2nd Half Paid	SEP 16 1956	13714											
	H .10						2.02			2.02	14	1st Half Paid	MAY 24 1956	12439		1.01		1.01							
	2.02						40.78	1.04		41.82	15	PAID IN FULL	MAY 31 1956	12468		41.82									
	.40						8.08	.20		8.28	16	PAID IN FULL	MAY 15 1956	12412		8.28									
			80				18.16	.42		18.58	17	PAID IN FULL	MAY 31 1956	12466		18.58									
	H .83						16.76			16.76	18	PAID IN FULL	MAY 18 1956	13551		16.76									
											19														
			N 147				33.36			33.36	20	PAID IN FULL	MAY 18 1956	13553		33.36									
	H 2.53		N 3.28 5.81				254.18																		
	10.29		1.02 2.06				301.32	10.38		56.58						385.40		155.88		24.60					
	12.84		1.32 2.87				555.50																		

Real 142-21

Shingobee Twp. 142-21

Cass County Minnesota

Shingobee Point

Crescent Beach

Pine Mill Lake

Pine Mill Beach

Assessment Roll and Tax List of Real Property in the Town

Cass County, Minnesota, for Taxes for the Year 1955.

Form 5CD(55) [illegible]

Utility, F-Farm

IN WHOSE NAME ASSESSED	TO WHOM TRANSFERRED		DESCRIPTION OF PROPERTY	Acres	Value	MACHINERY permanently attached to real Estate 33⅓% Dollars	TOTAL ASSESSED VALUE Dollars	Total Assessed Value as Equalized by the Board of Review Dollars	FINAL EQUALIZED VALUE Dollars
Elizabeth J. & Hubert H. Rice		1							
		2							
		3							
" "	"	4							
		5							
Louis Krueger		6							
" "		7							
State of Minnesota		8							
State of Minnesota		9							
Edmund C. & Mathilda Thomas		10							
U. S. of America		11							
U. S. of America		12							
		13							
		14							
Olaf & Bertha Hanson		15							
Alvina Kubo		16							
U. S. of America		17	NW¼ of SE¼						
Allen & Thomas Glover & Clarence		18	Lot 4 Block 3		4574	1/3			
Clarence J. & Elizabeth		19	NW¼ of SW¼						
Roy C. & Edna B. Cole		20		6		1/3			
					259 47				

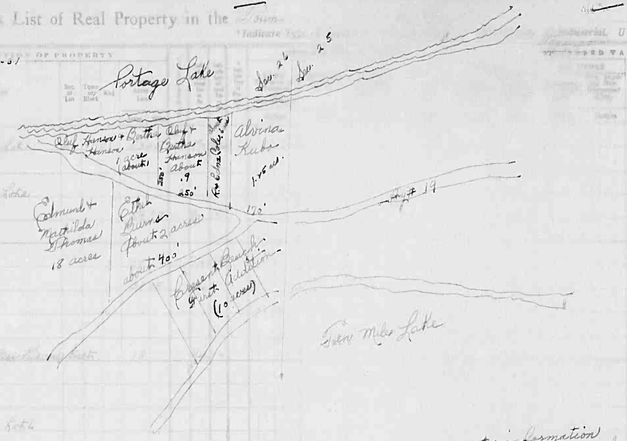

This is according to information from H. L. Jensen. Total acreage of Lots 2 Sec 26 is 3.375 acres.

	SOLD FOR TAXES	VALUATIONS BY SCHOOL DISTRICTS AS EQUALIZED BY DEPARTMENT OF TAXATION: District No. 54 Rate 25 Mills	Tax including State Homestead	State Tax on Non-Homestead .17 Mills	SPECIAL TAXES	TOTAL TAXES	PAID	WHEN PAID Month Day Year	Number of Receipt	March Settlement 1956	June Settlement 1956	Penalty	November Settlement 1956	Penalty	Collections to First Monday in January 1957	Penalty	Delinquent on First Monday in January 1957	Penalty	Total Delinquent Tax and Penalty	REMARKS
		Dollars	$ cts.	$ cts.	$ cts.	$ cts.				$ cts.	$ cts.	$ cts.	$ cts.	$ cts.	$ cts.	$ cts.	$ cts.	$ cts.	$ cts.	
1		126	2544	64		2608	PAID IN FULL	MAY 31 1956	12570		2608									
2																				
3																				
4		135	2726	70		2796	PAID IN FULL	MAY 31 1956	12570		2796									
5																				
6		104	2100	54		2154	2nd Half Paid 1st Half Paid	OCT 30 1956 MAY 28 1956	14924		2154		2154							
7		104	2100	54		2154	2nd Half Paid 1st Half Paid	OCT 30 1956 MAY 28 1956	6817											
8																				
9																				
10		H 21	414			424	PAID IN FULL	MAY 8 1956	56795		424									
11																				
12																				
13																				
14																				
15		H 180	3634			3634	PAID IN FULL	MAY 18 1956	61156		3634									
16		10	202	06		208	2nd Half Paid 1st Half Paid	AUG 3 1956 APR 27 1956	10702 6008		104		104							
17																				
18		60	1212	32		1244	PAID IN FULL	MAY 31 1956	12570		1244									
19																				
20		25 H 201 64 765	504	12		516	PAID IN FULL	MAY 18 1956	4868		516									
			15746	292		15738					13480		2258							

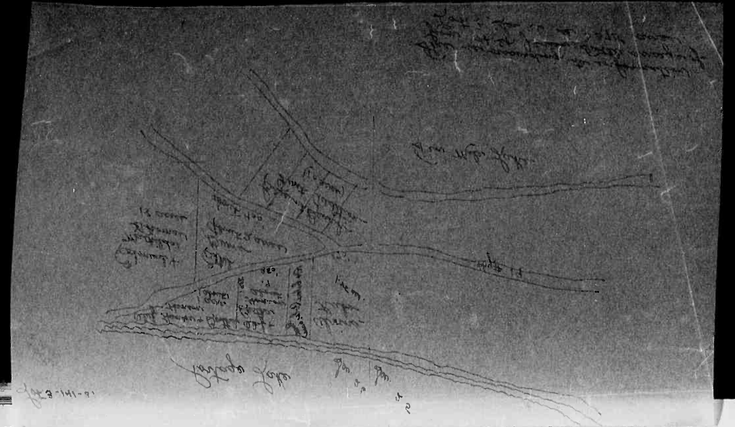

Assessment Roll and Tax List of Real Property in the Town of Hungaria

*Indicate Type of Property: R - Residential, C - Commercial, I - Industrial, U - Utility, F - Farm

Cass County, Minnesota, for Taxes for the Year 1955.

Form SCD (55)	Description of Property								True and Full Valuations				Assessed Valuations										
In Whose Name Assessed	To Whom Transferred	Subdivision	Sec. or Lot	Town or Block	Rng.	Number of Acres of Land	No. School District	Indicate Homestead Yes or No	Indicate Agricultural Yes or No	*Indicate Type of Property	Land Exclusive of Buildings and Improvements	Buildings and Other Structures	Machinery Permanently Attached to Real Estate	Total True and Full Value	Rural: Homestead Up to $1,000 20%	Rural: Over $1,000 and Non-Homestead 33⅓%	All Other: Homestead Up to $1,000 25%	All Other: Over $1,000 and Non-Homestead 40%	Machinery Permanently Attached to Real Estate 33⅓%	Total Assessed Value	Total Assessed Value on Equalized by the Board of Review	Final Equalized Value	Remarks
						Acres / 100ths					Dollars	Dollars	Dollars	Dollars	Dollars	Dollars	Dollars	Dollars	Dollars	Dollars	Dollars	Dollars	
Elizabeth A & Hubert H Lee		1 NE¼ of NE¼ Lot 1	26	141	31	53.25	5	No	Yes														
		2 NW¼ of NE¼																					
		3 SW¼ of NE¼ Lot 2																					
"	"	4 SE¼ of NE¼				57.79		No	"														
		5																					
Louis Kruger		6 NE¼ of NW¼				54		No	"														
" "		7 NW¼ of NW¼				39.75		No	"														
State of Minnesota		8 SW¼ of NW¼																					
State of Minnesota		9 SE¼ of NW¼																					
Edmund C & Mathilda Thomas (Thomas?)		10 1 Acre of Lot 3 lies Railroad track				1.8		Yes	"														
U. S. of America		11 NE¼ of SW¼																					
U. S. of America		12 NW¼ of SW¼																					
U. S. of America		13 SW¼ of SW¼ Lot 6																					
		14 SE¼ of SW¼																					
Olaf & Ruth Hanson		15 N 55' of E 990' of Lot 3 between Parcels Platted as Hwy #14 Lots 6 & 180'				1.50		Yes	"														
Alvina Kubo		16 S 170' of Lot 3 N of Hwy #14 SE¼ of SE¼				1.25		No	"														
U. S. of America		17 NW¼ of SE¼																					
Allen Hook, Glen & Clarence		18 Lot 4 Block 2 350' SW¼ of SE¼ platted Pier Park				4.54		No	"														
Clarence & Elizabeth		19																					
Roy L & Edna L Lobb		20 S 150' of E 350' of E 990' of Lot 3 lying between old Hwy #14 & Hwy #14				.6		No	"														
						254.44																	

Sold for Taxes	Valuations by School Districts as Equalized by Department of Taxation: District No. ..... Rate ..... Mills	District No. 5.4 Rate 27 Mills	District No. ..... Rate ..... Mills	District No. ..... Rate ..... Mills	District No. ..... Rate ..... Mills	Tax including State Homestead ..... Mills	State Tax on Non-Homestead 17 Mills	Special Taxes	Total Taxes	Paid	When Paid (Month Day Year)	Number of Receipt	March Settlement 1956	June Settlement 1956	Penalty	November Settlement 1956	Penalty	Collections to First Monday in January 1957	Penalty	Delinquent on First Monday in January 1957	Total Delinquent Tax and Penalty	Remarks
	Dollars	Dollars	Dollars	Dollars	Dollars	Dollars	Dollars	Dollars	Dollars													
1		126				25.44	64		26.08	PAID IN FULL	MAY 31 1956	12570		26.08								
2																						
3																						
4		135				27.26	70		27.96	PAID IN FULL	MAY 31 1956	12570		27.96								
5										2nd Half Paid	OCT 30 1956											
6		104				21.00	54		21.54	1st Half Paid / 2nd Half Paid	MAY 28 1956 / OCT 30 1956	14902 / 15819		21.54		21.54						
7		104				21.00	54		21.54	1st Half Paid	MAY 28 1956											
8																						
9																						
10	H 21					4.24			4.24	PAID IN FULL	MAY 8 1956	5695		4.24								
11																						
12																						
13																						
14																						
15	H 180					36.34			36.34	PAID IN FULL	MAY 18 1956	6156		36.34								
16	10					2.02	06		2.08	2nd Half Paid / 1st Half Paid	AUG 3 1956 / APR 27 1956	10702 / 6008		1.04		1.04						
17																						
18	60					12.12	32		12.44	PAID IN FULL	MAY 31 1956	12575		12.44								
19																						
20	25					5.04	12		5.16	PAID IN FULL	MAY 18 1956	6068		5.16								
	H 201																					
	564					154.46	2.92		157.38					134.80		22.58						
	765																					

Assessment Roll and Tax List of Real Property in the Town of Shingobee, Cass County, Minnesota, for Taxes for the Year 1955.

Form 5CD-155 MILLS-BATES COMPANY, MINNEAPOLIS

*Indicate Type of Property: R-Residential, C-Commercial, I-Industrial, U-Utility, F-Farm

	In Whose Name Assessed	To Whom Transferred	Description of Property: Subdivision	Sec. or Lot	Town or Block	Rng.	Number of Acres of Land: Acres	10ths	No. School District	Indicate Homestead Yes or No	Indicate Agricultural Yes or No	* Indicate Type of Property	True and Full Valuations: Land Exclusive of Structures and Improvements	Buildings and Other Structures	Machinery Permanently Attached to Real Estate	Total True and Full Value	Assessed Valuations: Rural: Homestead Up to $4,000 20%	Rural: Over $4,000 and Non-Homestead 33⅓%	All Other: Homestead Up to $4,000 25%	All Other: Over $4,000 and Non-Homestead 40%	Machinery Permanently Attached to Real Estate 33⅓%	Total Assessed Value	Total Assessed Value as Equalized by the Board of Review	Final Equalized Value
							Acres	10ths					Dollars	Dollars	Dollars	Dollars	Dollars	Dollars	Dollars	Dollars	Dollars	Dollars	Dollars	Dollars
1	Ethel R. Grime		Lying E. of the part of R.R. Co. Right of Way in Section 4 Twp 134 Rge 29	26	141	31	2		5	Yes	Yes													
2			NW ¼ of NE ¼																					
3			SW ¼ of NE ¼																					
4			SE ¼ of NE ¼																					
5	Olaf & Bertha Hanson		All that part of Lot 3 lying N. of Hwy. 371 & E. of Johnson Creek				1		20	"	"													
6			NE ¼ of NW ¼																					
7			NW ¼ of NW ¼																					
8			SW ¼ of NW ¼																					
9			SE ¼ of NW ¼																					
10																								
11			NE ¼ of SW ¼																					
12			NW ¼ of SW ¼																					
13			SW ¼ of SW ¼																					
14			SE ¼ of SW ¼																					
15																								
16			NE ¼ of SE ¼																					
17			NW ¼ of SE ¼																					
18			SW ¼ of SE ¼																					
19			SE ¼ of SE ¼																					
20																								

3

	Sold for Taxes	Valuations by School Districts as Equalized by Department of Taxation: District No. 1 Rate 26.1 Mills	District No. 2 Rate 33.1 Mills	District No. ..... Rate ..... Mills	District No. ..... Rate ..... Mills	District No. ..... Rate ..... Mills	District No. ..... Rate ..... Mills	Tax Including State Homestead ..... Mills	State Tax on Non-Homestead 5.1 Mills	Special Taxes	Total Taxes	Paid	When Paid: Month Day Year	Number of Receipt	March Settlement 1956	June Settlement 1956	Penalty	November Settlement 1956	Penalty	Collections to First Monday in January 1957	Penalty	Delinquent on First Monday in January 1957	Penalty	Total Delinquent Tax and Penalty	Remarks
		Dollars	Dollars	Dollars	Dollars	Dollars	Dollars	$ cts.	$ cts.	$ cts.	$ cts.				$ cts.	$ cts.	$ cts.	$ cts.	$ cts.	$ cts.	$ cts.	$ cts.	$ cts.	$ cts.	
1		H 131						26 44			26 44	PAID IN FULL	MAY 14 1956	6686		26 44									
2																									
3																									
4																									
5		33						6 66	16		6 82	PAID IN FULL	MAY 7 8 1956	6156		6 82									
6																									
7																									
8																									
9																									
10																									
11																									
12																									
13																									
14																									
15																									
16																									
17																									
18																									
19																									
20																									
		H 131 33 164						33 10	16		33 26					33 26									

Assessment Roll and Tax List of Real Property in the Town of Shingobee, Cass County, Minnesota, for Taxes for the Year 1955.

Indicate Type of Property: R-Residential, C-Commercial, I-Industrial, U-Utility, F-Farm

Form 5CD (55) 50,000-10-55 PRINTED, WINNIPEG

	IN WHOSE NAME ASSESSED	TO WHOM TRANSFERRED	DESCRIPTION OF PROPERTY: SUBDIVISION	Sec. or Lot	Town or Block	Rge.	Number of Acres of Land: Acres	100ths	No. School District	Indicate Homestead Tax or No	Indicate Agricultural Total Tax or No	Indicate Type of Property	TRUE AND FULL VALUATIONS: LAND Exclusive of Structures and Improvements (Dollars)	BUILDINGS and Other Structures (Dollars)	MACHINERY Permanently Attached to Real Estate (Dollars)	TOTAL True and Full Value (Dollars)	ASSESSED VALUATIONS: RURAL: Homestead Up to $1,000 20% (Dollars)	RURAL: Over $1,000 and Non-Homestead 33⅓% (Dollars)	ALL OTHER: Homestead Up to $1,000 25% (Dollars)	ALL OTHER: Over $1,000 and Non-Homestead 40% (Dollars)	MACHINERY Permanently Attached to Real Estate 33⅓% (Dollars)	TOTAL ASSESSED VALUE (Dollars)	Total Assessed Value as Equalized by the Board of Review (Dollars)	FINAL EQUALIZED VALUE (Dollars)
1	U. S. of America		NE¼ of NE¼	27	141	31			5															
2	U. S. of America		NW¼ of NE¼																					
3	U. S. of America		SW¼ of NE¼																					
4	U. S. of America		SE¼ of NE¼																					
5																								
6	U. S. of America		NE¼ of NW¼ Lot 1																					
7	U. S. of America	Donald C. Eckman	NW¼ of NW¼ Lot 2																					
8	Thelbert E. & Edmund & Donald D. Eckman		SW¼ of NW¼ less part w. of Hwy				40			7	0	Yes												
9	Lincoln A. & Lydia Roth		SE¼ of NW¼																					
10	Earl E. Bennett	Mary Berg	All SW¼ of NW¼ lying west of Hwy																					
11	U. S. of America		NW¼ of SW¼																					
12	Ernest A. & Eva L. Collins		NW¼ of SW¼				40			Yes	"													
13	U. S. of America		SW¼ of SW¼																					
14	U. S. of America		SE¼ of SW¼																					
15																								
16	U. S. of America		NE¼ of SE¼																					
17	George Swen		NW¼ of SE¼				40			7	0													
18	" "		SW¼ of SE¼				40			"	"													
19	" "		SE¼ of SE¼				40			"	"													
20																								
							280																	

	SOLD FOR TAXES	VALUATIONS BY SCHOOL DISTRICTS AS EQUALIZED BY DEPARTMENT OF TAXATION: Districts No. Rate ... Mills (Dollars)	Districts No. Rate ... Mills (Dollars)	Districts No. Rate ... Mills (Dollars)	Districts No. Rate ... Mills (Dollars)	Districts No. Rate ... Mills (Dollars)	Districts No. Rate ... Mills (Dollars)	Tax including State Homestead ... Mills ($ cts.)	State Tax on Non-Homestead 6.19 Mills ($ cts.)	SPECIAL TAXES ($ cts.)	TOTAL TAXES ($ cts.)		PAID	WHEN PAID: Month Day Year	Number of Receipt	March Settlement 1956 ($ cts.)	June Settlement 1956 ($ cts.)	Penalty ($ cts.)	November Settlement 1956 ($ cts.)	Penalty ($ cts.)	Collections to Five Months in January 1957 ($ cts.)	Penalty ($ cts.)	Delinquent on Five Months in January 1957 ($ cts.)	Total Delinquent Tax and Penalty ($ cts.)	REMARKS
1												1													
2												2													
3												3													
4												4													
5												5													
6												6													
7												7													
8	PAID FOR TAXES	H 99 ~~H 5~~	Abate. # 6723					1998 ~~33 00~~	~~46~~		1998 ~~34 18~~	8	PAID IN FULL	FEB 23 1956	2785	1998									14.20 Abated
9												9													
10												10													
11												11													
12		H 62						1252			1252	12											1252	1377	
13												13													
14												14													
15												15													
16												16													
17		67						1352	34		1386	17	PAID IN FULL	MAY 31 1956			1386								
18		67						1352	34		1386	18	PAID IN FULL	MAY 31 1956	12484		1386								
19		67						1352	34		1386	19	PAID IN FULL	MAY 31 1956			1386								
20												20													
		H 62 366 428						6640	188		6828					1998	4158						1252	1377	

Assessment Roll and Tax List of Real Property in the Town of Shingobee, Cass County, Minnesota, for Taxes for the Year 1955.

Form 3CD (35) [illegible]

*Indicate Type of Property: R-Residential, C-Commercial, I-Industrial, U-Utility, F-Farm

	IN WHOSE NAME ASSESSED	TO WHOM TRANSFERRED	DESCRIPTION OF PROPERTY: SUBDIVISION	Sec. or Lot	Town or Block	Range	Number of Acres of Land: Acres	100ths	No. School District	Indicate Homestead Tax or No	Indicate Agricultural Tax or No	Indicate Type of Property	TRUE AND FULL VALUATIONS: LAND Exclusive of Structures and Improvements (Dollars)	BUILDINGS and Other Structures (Dollars)	MACHINERY Permanently Attached to Real Estate (Dollars)	TOTAL True and Full Value (Dollars)	ASSESSED VALUATIONS: RURAL: Homestead Up to $4,000 20% (Dollars)	RURAL: Over $4,000 and Non-Homestead 33⅓% (Dollars)	ALL OTHER: Homestead Up to $4,000 25% (Dollars)	ALL OTHER: Over $4,000 and Non-Homestead 40% (Dollars)	MACHINERY Permanently Attached to Real Estate 33⅓% (Dollars)	TOTAL ASSESSED VALUE (Dollars)	Total Assessed Value as Equalized by the Board of Review (Dollars)	FINAL EQUALIZED VALUE (Dollars)
1	Ervin Hoffner		N½ of N½ Lot 1	28	141	31	24	13	4	Yes	Yes													
2	U. S. of America		N½ of NE¼ Lot 2																					
3	U.S. of America		SW¼ of NE¼																					
4			SE¼ of NE¼																					
5																								
6	State of Minnesota		NE¼ of NW¼ Lot 3																					
7	State of Minnesota		NW¼ of NW¼ Lot 4																					
8	U. S. of America		SW¼ of NW¼ Lot 5																					
9			SE¼ of NW¼																					
10																								
11	U. S. of America		NE¼ of SW¼																					
12	U.S. of America		NW¼ of SW¼ Lot 6																					
13	State of Minnesota		SW¼ of SW¼ Lot 7																					
14			SE¼ of SW¼ Lot 8																					
15																								
16	U. S. of America		NE¼ of SE¼ Lot 12																					
17			NW¼ of SE¼																					
18	Carlet Pauline Bergantze		SW¼ of SE¼ Lot 9				26	52		40														
19	" "		SE¼ of SE¼				40																	
20																								
							93	05																

	SOLD FOR TAXES	VALUATIONS BY SCHOOL DISTRICTS AS EQUALIZED BY DEPARTMENT OF TAXATION: District No. ... Rate ... Mills (Dollars)	District No. ... Rate ... Mills (Dollars)	District No. ... Rate ... Mills (Dollars)	District No. ... Rate ... Mills (Dollars)	District No. ... Rate ... Mills (Dollars)	District No. ... Rate ... Mills (Dollars)	Tax including State Homestead ... Mills ($ cts.)	State Tax on Non-Homestead 5.17 Mills ($ cts.)	SPECIAL TAXES ($ cts.)	TOTAL TAXES ($ cts.)	PAID	WHEN PAID: Month Day Year	Number of Receipt	March Settlement 1956 ($ cts.)	June Settlement 1956 ($ cts.)	Penalty ($ cts.)	November Settlement 1956 ($ cts.)	Penalty ($ cts.)	Collections to Five Months in January 1957 ($ cts.)	Penalty ($ cts.)	Delinquent on Five Months in January 1957 ($ cts.)	Total Delinquent Tax and Penalty ($ cts.)	REMARKS
1		H 72						14 54			14 54	1 PAID IN FULL	MAY 23 1956	24 12		14 54								
2												2												
3												3												
4												4												
5												5												
6												6												
7												7												
8												8												
9												9												
10												10												
11												11												
12												12												
13												13												
14												14												
15												15												
16												16												
17												17												
18		49						9 72	26		10 16	18 PAID IN FULL	MAY 31 1956	12485		10 16								
19		53						10 70	28		10 98	19 PAID IN FULL	MAY 31 1956			10 98								
20												20												
		H 72 102 174						35 14	54		35 68					35 68								

Assessment Roll and Tax List of Real Property in the Town of Shingobee, Cass County, Minnesota, for Taxes for the Year 1955.

*Indicate Type of Property: R - Residential, C - Commercial, I - Industrial, U - Utility, F - Farm

Form 3CD (357)

	In Whose Name Assessed	To Whom Transferred	Description of Property: Subdivision	Sec. or Lot	Town or Block	Range	Number of Acres of Land: Acres	100ths	No. School Districts	Indicate Items Included in Tax or Exclude	Indicate Exclusions Included in Tax or Exclude	Indicate Type of Property	True and Full Valuations: Land Exclusive of Structures and Improvements (Dollars)	Buildings and Other Structures (Dollars)	Machinery Permanently Attached to Real Estate (Dollars)	Total True and Full Value (Dollars)	Assessed Valuations: Rural: Homestead Up to $4,000 20% (Dollars)	Rural: Over $4,000 and Non-Homestead 33⅓% (Dollars)	All Other: Homestead Up to $4,000 25% (Dollars)	All Other: Over $4,000 and Non-Homestead 40% (Dollars)	Machinery Permanently Attached to Real Estate 33⅓% (Dollars)	Total Assessed Value (Dollars)	Total Assessed Value as Equalized by the Board of Review (Dollars)	Final Equalized Value (Dollars)
1	U.S. of America		NE¼ of NE¼		29	141	31		5															
2	U.S. of America		NW¼ of NE¼																					
3	U.S. of America		SW¼ of NE¼																					
4	U.S. of America		SE¼ of NE¼																					
5																								
6	U.S. of America		NE¼ of NW¼																					
7	U.S. of America		NW¼ of NW¼																					
8	State of Minnesota		SW¼ of NW¼						7															
9	State of Minnesota		SE¼ of NW¼																					
10																								
11	State of Minnesota		NE¼ of SW¼																					
12	U.S. of America		NW¼ of SW¼																					
13	State of Minnesota		SW¼ of SW¼																					
14	State of Minnesota		SE¼ of SW¼																					
15																								
16	U.S. of America		NE¼ of SE¼																					
17	U.S. of America		NW¼ of SE¼																					
18	State of Minnesota		SW¼ of SE¼																					
19	U.S. of America		SE¼ of SE¼																					
20																								

	Sold for Taxes	Valuations by School Districts as Equalized by Department of Taxation: District No. ..... Rate ..... Mills	District No. ..... Rate ..... Mills	District No. ..... Rate ..... Mills	District No. ..... Rate ..... Mills	District No. ..... Rate ..... Mills	District No. ..... Rate ..... Mills	Tax Including State Homestead ..... Mills	State Tax on Non-Homestead ..... Mills	Special Taxes	Total Taxes	Paid	When Paid: Month	Day	Year	Number of Receipt	March Settlement 1956	June Settlement 1956	Penalty	November Settlement 1956	Penalty	Collections to First Monday in January 1957	Penalty	Delinquent on First Monday in January 1957	Penalty	Total Delinquent Tax and Penalty	Remarks
		Dollars	Dollars	Dollars	Dollars	Dollars	Dollars	$ cts.	$ cts.	$ cts.	$ cts.						$ cts.	$ cts.	$ cts.	$ cts.	$ cts.	$ cts.	$ cts.	$ cts.	$ cts.		
1												1															
2												2															
3												3															
4												4															
5												5															
6												6															
7												7															
8												8															
9												9															
10												10															
11												11															
12												12															
13												13															
14												14															
15												15															
16												16															
17												17															
18												18															
19												19															
20												20															

Real 142-31

Sunrise Beach | Silverthorne Island | Chippewa Point | Pine Springs | Pillsbury | Hay Lake | Gull Lake

Assessment Roll and Tax List of Real Property in the Town of Shingobee, Cass County, Minnesota, for Taxes for the Year 1955.

Form 3CD (33) 50,000-10-55 COUNTY, MINNESOTA

Indicate Type of Property: R - Residential, C - Commercial, I - Industrial, U - Utility, F - Farm

	In Whose Name Assessed	To Whom Transferred	Description of Property: Subdivision	Sec. or Lot	Town or Block	Rng.	Number of Acres of Land (Acres / 100ths)	No. School District	Indicate Real Estate Tax or No	Indicate Personal Property Tax or No	* Indicate Type of Property	True and Full Valuations: Land Exclusive of Structures and Improvements (Dollars)	Buildings and Other Structures (Dollars)	Machinery Permanently Attached to Real Estate (Dollars)	Total True and Full Value (Dollars)	Assessed Valuations: Rural: Homestead Up to $4,000 20% (Dollars)	Rural: Over $4,000 and Non-Homestead 33⅓% (Dollars)	All Other: Homestead Up to $4,000 25% (Dollars)	All Other: Over $4,000 and Non-Homestead 40% (Dollars)	Machinery Permanently Attached to Real Estate 33⅓% (Dollars)	Total Assessed Value (Dollars)	Total Assessed Value as Equalized by the Board of Review (Dollars)	Final Equalized Value (Dollars)
1	U.S. of America		NE¼ of NE¼				30.14	5															
2	Howard A & Florence E Helmbrecht		NW¼ of NE¼ less Platted				31.28 / 24.05		70	yes		Land & dead timber check in tax line											
3	Herbert L & Helen M. Miller		SW¼ of NE¼ of Howard Lake				11.00		70	"													
4	Oliver J & Helen Mitchell		SE¼ of NE¼ less 2 acres				37.00		70	yes													
5	Potter L & Mae F. Grandmoulin		200' of N 6¼ of W 16¼						70	"													
6	A. F. Strand		NE¼ of NW¼ less 34 acres				14.90		70	yes	"												
7	Mike Concelet Jr.		NW¼ of NW¼ Lot 1						70	yes	"												
8	" " "		SW¼ of NW¼ Lot 2						70	"	"												
9	" " "		SE¼ of NW¼				40		70	"	"												
10	Henry Hartman		East ½ of N 6¼ of W 12¼				34		70	yes	"												
11	Mike Concelet Jr.		NE¼ of SW¼				32.41																
12	U.S. of America		NW¼ of SW¼ Lot 3																				
13	U.S. of America		SW¼ of SW¼ Lot 4																				
14	U.S. of America		SE¼ of SW¼																				
15	~~Henry Dickey~~ Chas. A. Wolf		~~Part of E½ of SE¼ of Howard Lake~~				2.50		70	"													
16	John L. Hanson		NE¼ of SE¼				3.70		70	yes	"												
17	Herbert L & Helen M. Miller		NW¼ of SE¼ less part of Howard Lake				10		70	"													
18	Ralph W. & Pauline D. Jeal		SW¼ of SE¼ " " " "				4.30		"	"													
19	George Sedoff		SE¼ of SE¼				34.01		"	"													
20	~~Anthony Jack~~		Part of N 1/4 of SE¼ of Howard Lake						70	"													
			(continued on next page)				246.10																

	Sold for Taxes	Valuations by School Districts as Equalized by Department of Taxation: District No. ___ Rate ___ Mills (Dollars)	District No. ___ Rate ___ Mills (Dollars)	District No. ___ Rate ___ Mills (Dollars)	District No. ___ Rate ___ Mills (Dollars)	District No. ___ Rate ___ Mills (Dollars)	Tax including State Income Tax (Dollars cts.)	State Tax on Non-Homestead (Dollars cts.)	Special Taxes (Dollars cts.)	Total Taxes (Dollars cts.)		Paid	When Paid: Month	Day	Year	Number of Receipt	March Settlement 1956 (Dollars cts.)	June Settlement 1956 (Dollars cts.)	Penalty (Dollars cts.)	November Settlement 1956 (Dollars cts.)	Penalty (Dollars cts.)	Collections to First Monday in January 1957 (Dollars cts.)	Penalty (Dollars cts.)	Delinquent as First Monday in January 1957 (Dollars cts.)	Total Delinquent Tax and Penalty (Dollars cts.)	Remarks
1																										
2		36					726	18		744	2	PAID IN FULL	MAY	28	1956	6238		744								
3		296					6016	154		6170	3	PAID IN FULL	APR	9	1956	4776		6170								
		H 180										1st Half Paid	MAY	28	1956	6717										
4		134					6340	70		6410	4	2nd Half Paid	OCT	30	1956	15424		3205		3205						
5		90					1816	46		1862	5	PAID IN FULL	MAR	28	1956	4730		1862								
6		H 120					2422			2422	6	Balance Paid / Part Paid	MAY	31	1956	11645 / 7074		1629		793						
												2nd Half Paid	OCT	31	1956											
7		H 125					2524			2524	7	1st Half Paid	FEB	21	1956		1262			1262						
												2nd Half Paid	OCT	31	1956	15052										
8		H 91					1838			1838	8	1st Half Paid	FEB	21	1956	2882	919			919						
												2nd Half Paid	OCT	31	1956											
9		H 357					7208			7208	9	1st Half Paid	FEB	21	1956		3604			3604						
												2nd Half Paid	OCT	31	1956	6478										
10		H 92					1858			1858	10	1st Half Paid	MAY	31	1956	12545		929		1124						
												2nd Half Paid	OCT	31	1956	15862										
11		H 26					524			524	11	PAID IN FULL	MAY	15	1956	2601	262			262						
12											12															
13											13															
14											14															
15		126					2544	64		2608	15	PAID IN FULL	MAY	15	1956	2612		2608								
16		H 213					4300			4300	16	PAID IN FULL	APR	10	1956	4782		1304								
17		50					1010	26		1036	17	PAID IN FULL	APR	9	1956	4774		1036								
18		44					888	22		910	18	PAID IN FULL	APR	8	1956	5265		910								
19		68					1372	36		1408	19	PAID IN FULL	MAY	23	1956	6416		1408								
20		44					888	22		910	20	PAID IN FULL	APR	6	1956	5265		910								
		H 1204 / 128 / 2094					42874	458		43332							6047	25710		11475						

Assessment Roll and Tax List of Real Property in the Town of Shingobee, Cass County, Minnesota, for Taxes for the Year 1955.

Indicate Type of Property: R - Residential, C - Commercial, I - Industrial, U - Utility, F - Farm

Form 3CD (55) — Minnesota Department of Taxation

Line	In Whose Name Assessed	To Whom Transferred	Description of Property: Subdivision	Sec. or Lot	Town or Block	Rng.	Number of Acres of Land (Acres / 100ths)	No. School District	Indicate Homestead Tax Yes or No	Indicate Farm Homestead Tax Yes or No	Indicate Type of Property	True and Full Valuations: Land Exclusive of Structures and Improvements (Dollars)	Buildings and Other Structures (Dollars)	Machinery Permanently Attached to Real Estate (Dollars)	Total True and Full Value (Dollars)	Assessed Valuations: Rural: Homestead Up to $4,000 20% (Dollars)	Rural: Over $4,000 and Non-Homestead 33⅓% (Dollars)	All Other: Homestead Up to $4,000 25% (Dollars)	All Other: Over $4,000 and Non-Homestead 40% (Dollars)	Machinery Permanently Attached to Real Estate 33⅓% (Dollars)	Total Assessed Value (Dollars)	Total Assessed Value as Equalized by the Board of Review (Dollars)	Final Equalized Value (Dollars)	Remarks
1	Everett A + Rosa L. Belladeau		N 330' of S 330' of W ½ of NE ¼	30	141	31		5	No	Yes														
2	Louis + Minnie Kipfmuth		Part of S 1/2 of NE ¼ lying E of Long Lake																					
3			SW ¼ of NE ¼																					
4			SE ¼ of NE ¼																					
5																								
6			NE ¼ of NW ¼																					
7			NW ¼ of NW ¼																					
8			SW ¼ of NW ¼																					
9			SE ¼ of NW ¼																					
10																								
11			NE ¼ of SW ¼																					
12			NW ¼ of SW ¼																					
13			SW ¼ of SW ¼																					
14			SE ¼ of SW ¼																					
15																								
16			NE ¼ of SE ¼																					
17			NW ¼ of SE ¼																					
18			SW ¼ of SE ¼																					
19			SE ¼ of SE ¼																					
20																								

Line	Sold for Taxes	Valuations by School Districts as Equalized by Department of Taxation: District No. / Rate ... Mills (Dollars)	District No. / Rate ... Mills (Dollars)	District No. / Rate ... Mills (Dollars)	District No. / Rate ... Mills (Dollars)	District No. / Rate ... Mills (Dollars)	District No. / Rate ... Mills (Dollars)	Tax including State Homestead ... Mills ($ cts.)	State Tax on Non-Homestead 6.11 Mills ($ cts.)	Special Taxes ($ cts.)	Total Taxes ($ cts.)	Paid	When Paid (Month Day Year)	Number of Receipt	March Settlement 1956 ($ cts.)	June Settlement 1956 ($ cts.)	Penalty ($ cts.)	November Settlement 1956 ($ cts.)	Penalty ($ cts.)	Collections in Five Months in January 1957 ($ cts.)	Penalty ($ cts.)	Delinquent on Five Months in January 1957 ($ cts.)	Total Delinquent Tax and Penalty ($ cts.)	Remarks
1		283						57 14	1 46		58 60	1	2nd Half Paid 1st Half Paid	SEP 22 1954 MAY 26 1956	4659 6239		29 30		29 30					
2		58						12 70	30		12 00	2	PAID IN FULL MAY 31 1956		6992		12 00							
3												3												
4												4												
5												5												
6												6												
7												7												
8												8												
9												9												
10												10												
11												11												
12												12												
13												13												
14												14												
15												15												
16												16												
17												17												
18												18												
19												19												
20												20												
		341						68 84	1 76		70 60					41 30		29 86						

Shingobee Township
Cass County
Minnesota
Assessor's Roll
Tax Roll
Page 35

Assessment Roll and Tax List of Real Property in the _____ of _____

*Indicate Type of Property: R - Residential, C - Commercial, I - Industrial, U - Utility, F - Farm

Form 1-CD (55) Cass-Co. Printing, Walker, Minn.

In Whose Name Assessed	To Whom Transferred	Description of Property: Subdivision	Sec. or Lot	Town or Block	Rng	Number of Acres of Land: Acres	Hdths	Sch. Dist.	Indicate Home and Farm	Indicate Rural Farm	* Indicate Type of Property	True and Full Valuations: Land Exclusive of Structures Or Improvements	Buildings and Other Structures	Machinery Permanently Attached to Real Estate	Total True and Full Value	Assessed Valuations: Rural: Homestead Up to $1,000 20%	Over $4,000 and Non-Homestead 33⅓%	All Other: Homestead Up to $1,000 25%	Over $4,000 and Non-Homestead 40%	Machinery Permanently Attached to Real Estate 33⅓%	Total Assessed Value	Total Assessed Value as Equalized by the Board of Review	Final Equalized Value
						Acres	Hdths					Dollars	Dollars	Dollars	Dollars	Dollars	Dollars	Dollars	Dollars	Dollars	Dollars	Dollars	Dollars
U. S. of America		NE¼ of NE¼	31	141	31			5															
Hazelton & Rogna S. Ellsworth		NW¼ of NE¼ (Lot 300)				24				770	70	770	2449		5790	1158	833				1991		
		SW¼ of NE¼				39.81					70												
		SE¼ of NE¼																					
U. S. of America		N 300' of NW¼ of NW¼										40	1000		1040								433
Chellison & Mary Bruce Hornbuck																							
Marion R. Wyatt & Helen L. Wyatt		NE¼ of NW¼				12.08					70												
U. S. of America		NW¼ of NW¼ Lot 1																					
Arnold Nelson		SW¼ of NW¼ Lot 2				4.82																	
U. S. of America		SE¼ of NW¼																					
Joe E. Jung		NE¼ of SW¼				1.11					70												
U. S. of America		NW¼ of SW¼ Lot 3																					
Edna Stahl		SW¼ of SW¼ Lot 4				48.51					70												
U. S. of America		SE¼ of SW¼																					
U. S. of America		NE¼ of SE¼																					
U. S. of America		NW¼ of SE¼																					
U. S. of America		SW¼ of SE¼																					
U. S. of America		SE¼ of SE¼																					
						196.33																	

Valuations by School Districts as Equalized by Department of Taxation

Sold for Taxes	District No. ..... Rate ..... Mills	District No. 1 Rate 7.8 Mills	District No. 2 Rate 7.8 Mills	District No. 3 Rate 7.8 Mills	District No. ..... Rate ..... Mills	District No. ..... Rate ..... Mills	Tax including State Homestead	State Tax on Non-Homestead 5.4 Mills	Special Taxes	Total Taxes	Paid	When Paid: Month Day Year	Number of Receipt	March Settlement 1955	June Settlement 1955	Penalty	November Settlement 1955	Penalty	Collections to First Monday in January 1957	Penalty	Delinquent on First Monday in January 1957	Total Delinquent Tax and Penalty	Remarks
	Dollars	Dollars	Dollars	Dollars	Dollars	Dollars	$ cts.	$ cts.	$ cts.	$ cts.				$ cts.	$ cts.	$ cts.	$ cts.	$ cts.	$ cts.	$ cts.	$ cts.	$ cts.	
1																							
2			N 65 W 838				337.82	4.30		342.12	PAID IN FULL	AUG 17 1956	5871				353.82						
3				N 78			10.90			10.90	PAID IN FULL	AUG 17 1956											
4																							
5				433			98.24	3.24		101.48											100.48	1.00	11.053
6		80					16.16	4.42		16.58	PAID IN FULL	DEC 10 1956	6648						16.58				
7																							
8	N 116						23.42			23.42	PAID IN FULL	SEP 17 1956	7370				23.42	.70					
9																							
10																							
11		70					14.14	3.6		14.50	PAID IN FULL	MAY 31 1956	12490		14.50								
12																							
13		365					74.30	1.90		76.20	PAID IN FULL	MAY 31 1956	12492		76.20								
14																							
15																							
16																							
17																							
18																							
19																							
20																							
	N 116		N 704	320			128.02																
	518			1266	1384		146.16	9.22		587.20					90.70		376.44		16.58		100.48		
	634			1970	2604		574.98																

Real 141-5X

Sunrise Beach | Shingobee Island | Chippewa Point | Pleasant Beach | Pine Point | Pine Point Beach | Pine Point Beach to Pine Point Beach

Assessment Roll and Tax List of Real Property in the Town of Shingobee, Cass County, Minnesota, for Taxes for the Year 1955.

*Indicate Type of Property: R - Residential, C - Commercial, I - Industrial, U - Utility, F - Farm

	IN WHOSE NAME ASSESSED	TO WHOM TRANSFERRED		DESCRIPTION OF PROPERTY: SUBDIVISION	Sec. or Lot	Town or Block	Rnge	Number of Acres of Land: Acres	10ths	No. School District	Indicate Homestead Yes or No	Indicate Agricultural Yes or No	*Indicate Type of Property	TRUE AND FULL VALUATIONS: LAND Exclusive of Structures and Improvements	BUILDINGS and Other Structures	MACHINERY Permanently Attached to Real Estate	TOTAL True and Full Value	ASSESSED VALUATIONS: RURAL: Homestead Up to $1,000 20%	RURAL: Over $1,000 and Non-Homestead 33⅓%	ALL OTHER: Homestead Up to $1,000 25%	ALL OTHER: Over $1,000 and Non-Homestead 40%	MACHINERY Permanently Attached to Real Estate 33⅓%	TOTAL ASSESSED VALUE	Total Assessed Value as Equalized by the Board of Review	FINAL EQUALIZED VALUE
								Acres	10ths					Dollars	Dollars	Dollars	Dollars	Dollars	Dollars	Dollars	Dollars	Dollars	Dollars	Dollars	Dollars	Dollars
1	U. S. of America		1	SE¼ of NE¼				82	41	5																
2	State of Minnesota		2	NW¼ of NE¼																						
3	U. S. of America		3	SW¼ of NE¼																						
4	U. S. of America		4	SE¼ of NE¼																						
5			5																							
6	State of Minnesota		6	NE¼ of NW¼																						
7	State of Minnesota		7	NW¼ of NW¼																						
8	State of Minnesota		8	SW¼ of NW¼																						
9	U. S. of America		9	SE¼ of NW¼																						
10			10																							
11	U. S. of America		11	NE¼ of SW¼																						
12	U. S. of America		12	NW¼ of SW¼																						
13	U. S. of America		13	SW¼ of SW¼																						
14	U. S. of America		14	SE¼ of SW¼																						
15	State of Minnesota		15	All of NW¼ of SE¼																						
16	~~U. S. of America~~		16	~~NE¼ of SE¼~~																						
17	State of Minnesota		17	NW¼ of SE¼																						
18	John Lot Thompson		18	SW¼ of SE¼				40			No															
19			19	SE¼ of SE¼ Lot 1				33	75																	
20			20																							
								72	78																	

	SOLD FOR TAXES	VALUATIONS BY SCHOOL DISTRICTS AS EQUALIZED BY DEPARTMENT OF TAXATION: District No. Rate ... Mills	District No. Rate ... Mills	District No. Rate ... Mills	District No. Rate ... Mills	District No. Rate ... Mills	District No. Rate ... Mills	Tax Including State Homestead ... Mills	State Tax on Non-Homestead ... Mills	SPECIAL TAXES	TOTAL TAXES		PAID	WHEN PAID Month Day Year	Number of Receipt	March Settlement 1956	June Settlement 1956	Penalty	November Settlement 1956	Penalty	Collections to First Monday in January 1957	Penalty	Delinquent on First Monday in January 1957	Penalty	Total Delinquent Tax and Penalty	REMARKS
		Dollars	Dollars	Dollars	Dollars	Dollars	Dollars	$ cts.	$ cts.	$ cts.	$ cts.					$ cts.	$ cts.	$ cts.	$ cts.	$ cts.	$ cts.	$ cts.	$ cts.	$ cts.	$ cts.	
1												1														
2												2														
3												3														
4												4														
5												5														
6												6														
7												7														
8												8														
9												9														
10												10														
11												11														
12												12														
13												13														
14												14														
15												15														
16												16														
17												17														
18												18														
19		92						18 58	48		14 06	19	PAID IN FULL	MAY 3 1 1956	11318		14 06									
20		110						22 20	56		22 76	20	PAID IN FULL	MAY 3 1 1956			22 76									
		202						40 78	1 04		41 82						41 82									

Sunrise Beach | Shingobee Island | Chippewa Point | Wakonom Springs | Oldsway | Bailey Lake to Outlet Dams

Assessment Roll and Tax List of Real Property in the Town of Shingobee, Cass County, Minnesota, for Taxes for the Year 1955.

*Indicate Type of Property: R - Residential, C - Commercial, I - Industrial, U - Utility, F - Farm

Name Assessed	To Whom Transferred		Description of Property: Subdivision	Sec. or Lot	Town or Block	Rge.	Number of Acres of Land: Acres	10ths	No. School District	Indicate Homestead Tax or No	Indicate Agricultural Tax or No	* Indicate Type of Property	True and Full Valuations: Land Exclusive of Structures and Improvements (Dollars)	Buildings and Other Structures (Dollars)	Machinery Permanently Attached to Real Estate (Dollars)	Total True and Full Value (Dollars)	Assessed Valuations: Rural: Homestead Up to $4,000 20% (Dollars)	Rural: Over $4,000 and Non-Homestead 33⅓% (Dollars)	All Other: Homestead Up to $1,000 25% (Dollars)	All Other: Over $4,000 and Non-Homestead 40% (Dollars)	Machinery Permanently Attached to Real Estate 33⅓% (Dollars)	Total Assessed Value (Dollars)	Total Assessed Value as Equalized by the Board of Review (Dollars)	Final Equalized Value (Dollars)
Earle Pauline Eggerston		1	N½ of NE¼	23	141	31	40		5		70	F												
State of Minnesota		2	NW¼ of NE¼ Lot 1				~~40~~																	
State of Minnesota		3	SW¼ of NE¼																					
U. S. of America		4	SE¼ of NE¼																					
		5																						
U. S. of America		6	Elliot Lot 2 NE¼ of NW¼																					
U. S. of America		7	NW¼ of NW¼ Lot 3																					
U. S. of America		8	SW¼ of NW¼																					
		9	SE¼ of NW¼																					
		10																						
State of Minnesota		11	NE¼ of SW¼																					
Earle Pauline Eggerston		12	NW¼ of SW¼				40			No														
" "		13	SW¼ of SW¼ Lot 4				30	25		"	"													
U. S. of America		14	SE¼ of SW¼ Lot 5																					
		15																						
U. S. of America		16	NE¼ of SE¼																					
State of Minnesota		17	NW¼ of SE¼																					
State of Minnesota		18	SW¼ of SE¼																					
U. S. of America		19	SE¼ of SE¼																					
		20																						
							110	25																

	Sold for Taxes	Valuations by School Districts as Equalized by Department of Taxation: District No. 5 Rate 42 Mills	District No. ..... Rate ..... Mills	District No. ..... Rate ..... Mills	District No. ..... Rate ..... Mills	District No. ..... Rate ..... Mills	Tax including State Homestead ..... Mills	State Tax on Non-Homestead 5.4 Mills	Special Taxes	Total Taxes	Paid	When Paid: Month	Day	Year	Number of Receipt	March Settlement 1956	June Settlement 1956	Penalty	November Settlement 1956	Penality	Collections to First Monday in January 1957	Penalty	Delinquent on First Monday in January 1957	Penalty	Total Delinquent Tax and Penalty	Remarks
		Dollars	Dollars	Dollars	Dollars	Dollars	Dollars	Dollars	Dollars	Dollars		Month	Day	Year		Dollars	Dollars	Dollars	Dollars	Dollars	Dollars	Dollars	Dollars	Dollars	Dollars	
1		80					16 16	4 32		16 58	1 PAID IN FULL	MAY	31	1956	12455		16 58									
2											2															
3											3															
4											4															
5											5															
6											6															
7											7															
8											8															
9											9															
10											10															
11											11															
12		80					16 16	4 32		16 58	12 PAID IN FULL	MAY	31	1956	12485		16 58									
13		228					46 02	1 18		47 20	13 PAID IN FULL	MAY	31	1956	12485		47 20									
14											14															
15											15															
16											16															
17											17															
18											18															
19											19															
20											20															
		388					78 34	20 22		80 36							80 36									

Sunrise Beach | Shingobee Island | Philippina Point | Kabekona Springs | Old Dway | Be Ula Lake Camp

U - Utility, F - Farm

	IN WHOSE NAME ASSESSED	TO WHOM TRANSFERRED	VALUATIONS: Land	Improvements	MACHINERY Permanently Attached to Real Estate 33⅓%	TOTAL ASSESSED VALUE	Total Assessed Value as Equalized by the Board of Review	FINAL EQUALIZED VALUE
			Dollars	Dollars	Dollars	Dollars	Dollars	Dollars
1	Henry Rose							
2	"							
3	Ernest M. & Esther C. Jensen							
4	Henry Rose							
5	Ernest M. & Esther C. Jensen							
6	U. S. of America							
7	U. S. of America							
8	U. S. of America							
9								
10	Henry Rose							
11	U. S. of America							
12	U. S. of America							
13	U. S. of America							
14	U. S. of America							
15	Elmer L. Johnson							
16	R. D. Bloch							
17	G. Patrick Paterson							
18	Ruth E. Hofner							
19								
20								



A - E. Holdeiss
B - "
C - Elmer Nordland
D - Henry Rose
E - Ernest & Esther Jensen

Lot 1 Sec. 34 - 141 - 31

N ½ of S ½ of NW ¼ 15.44
NW ¼ of SE ¼ " "
SW ¼ of SE ¼ Due Clerk of Courts Bond 41.54 Year "
SE ¼ of SE ¼
Bond of Sec. of State
27.37

933

	SOLD FOR TAXES	District No. / Rate ... Mills	District No. / Rate ... Mills	District No. / Rate ... Mills	District No. / Rate ... Mills	District No. / Rate ... Mills	District No. / Rate ... Mills	Tax Including State Homestead ... Mills	State Tax on Non-Homestead 51.19 Mills	SPECIAL TAXES	TOTAL TAXES		PAID	WHEN PAID Month Day Year	Number of Receipt	March Settlement 1956	June Settlement 1956	Penalty	November Settlement 1956	Penalty	Collections to Five Months in January 1957	Penalty	Delinquent on Five Months in January 1957	Total Delinquent Tax and Penalty	REMARKS
		Dollars	Dollars	Dollars	Dollars	Dollars	Dollars	$ cts.	$ cts.	$ cts.	$ cts.					$ cts.	$ cts.	$ cts.	$ cts.	$ cts.	$ cts.	$ cts.	$ cts.	$ cts.	$ cts.	
1		90						1816	46		1862	1	PAID IN FULL	MAY 31 1956	12445		1862									
2		86						1736	44		1780	2	PAID IN FULL	MAY 31 1956			1780									
3		224						4500	116		4638	3	Balance Paid / 1st Half Paid	AUG 9 1956 / MAY 31 1956	13556 / 12495		2318		2319							
4		100						2018	52		2070	4	PAID IN FULL	MAY 31 1956	12495		2070									
5		208						4200	108		4308	5	Balance Paid / Just Paid	AUG 9 1956 / MAY 31 1956	13556 / 12495		2319		1989							
6												6														
7												7														
8												8														
9												9														
10		67						1252	34		1286	10	PAID IN FULL	MAY 31 1956	12495		1286									
11												11														
12												12														
13												13														
14												14														
15		547						11042	282		11324	15	PAID IN FULL	MAY 31 1956			11324									
16		414						8358	214		8572	16	PAID IN FULL	AUG 28 1956	13873				8572	214						
17		549						11084	284		11368	17	PAID IN FULL	MAY 31 1956	12497		11368									
18		333						6720	172		6892	18	PAID IN FULL	MAY 31 1956	12541		6892									
19												19														
20												20														
		2618						52850	1350		54200						41322		12880							

VALUATIONS BY SCHOOL DISTRICTS AS EQUALIZED BY DEPARTMENT OF TAXATION

Sturgeon Beach
Sturgeon Island
Chippewa Point
Whitefish Springs
Gull Lake
Bella Lake
Lake Edwards
Lake Cass

Assessment Roll and Tax List of Real Property in the Town of Pleasantview

Indicate Type of Property: R - Residential, C - Commercial, I - Industrial, U - Utility, F - Farm

	In Whose Name Assessed	To Whom Transferred	Description of Property: Subdivision	Sec. or Lot	Town or Block	Rng.	Number of Acres of Land: Acres	100ths	No. School District	Indicate Homestead Yes or No	Indicate Agricultural Yes or No	Indicate Type of Property	True and Full Valuations: Land Exclusive of Structures and Improvements (Dollars)	Buildings and Other Structures (Dollars)	Machinery Permanently Attached to Real Estate (Dollars)	Total True and Full Value (Dollars)	Assessed Valuations: Rural: Homestead Up to $1,000 20% (Dollars)	Rural: Over $1,000 and Non-Homestead 33⅓% (Dollars)	All Other: Homestead Up to $1,000 25% (Dollars)	All Other: Over $1,000 and Non-Homestead 40% (Dollars)	Machinery Permanently Attached to Real Estate 33⅓% (Dollars)	Total Assessed Value	Total Assessed Value as Equalized by the Board of Review (Dollars)	Final Equalized Value (Dollars)
	Henry Roe		NE ¼ of NE ¼	34	141	31	54	90	5	No	Yes													
	"		NW ¼ of NE ¼				52	21	"	"														
	Ernest M. & Esther C. Jensen		SW ¼ of NE ¼				52	07	"	"														
	Henry Roe		E½ of Lot 1 less sold																					
			SE ¼ of NE ¼				15	81	"	"														
	Ernest M. & Esther C. Jensen		24½ of Lot 1 & 25' of E½ of Lot 1				14	50	"	"														
	U. S. of America		NE ¼ of NW ¼																					
	U. S. of America		NW ¼ of NW ¼																					
	U. S. of America		SW ¼ of NW ¼																					
	U. S. of America		SE ¼ of NW ¼																					
	Henry Roe		Com. 225' N of SW cor of SW ¼ of Lot 1; thence E 300'; thence N 75'; thence W 300'; thence S 75' to beg. Contd. N to the Pl. of Beg.				1		"	"														
	U. S. of America		NE ¼ of SW ¼																					
	U. S. of America		NW ¼ of SW ¼																					
	U. S. of America		SW ¼ of SW ¼																					
	U. S. of America		SE ¼ of SW ¼																					
	Edward F. Johnson		N 300' of Lot 2				13	44	"	"														
	R. H. Dixon		S 300' of N 600' of Lot 2 NE ¼ of SE ¼				13	44	"	"														
	C. Patrick Peterson		N 450' of Lot 2 NW ¼ of SE ¼				13	44	"	"														
	David C. & Hopeson Lawrence Ranger		SW ¼ of SE ¼ Lot 1 Block 1 of Chinook Beach				41	54	Yes	"													333	
			SE ¼ of SE ¼																					
	Helen C. Ranger		Part of Lot 1 Block 1																					
							279	39																

	Sold for Taxes	Valuations by School Districts as Equalized by Department of Taxation: District No. 5 Rate 8.7 Mills (Dollars)	District No. 2 Rate 8.7 Mills (Dollars)	District No. ... Rate ... Mills (Dollars)	District No. ... Rate ... Mills (Dollars)	District No. ... Rate ... Mills (Dollars)	District No. ... Rate ... Mills (Dollars)	Tax Including State Homestead ... Mills ($ cts.)	State Tax on Non-Homestead 6.17 Mills ($ cts.)	Special Taxes ($ cts.)	Total Taxes ($ cts.)		Paid	When Paid: Month Day Year	Number of Receipt	March Settlement 1956 ($ cts.)	June Settlement 1956 ($ cts.)	Penalty ($ cts.)	November Settlement 1956 ($ cts.)	Penalty ($ cts.)	Collections to First Monday in January 1957 ($ cts.)	Penalty ($ cts.)	Delinquent as First Monday in January 1957 ($ cts.)	Total Delinquent Tax and Penalty ($ cts.)	Remarks
1		90						18 16	46		18 62	1	PAID IN FULL	MAY 31 1956	12445		18 62							
2		86						17 34	44		17 80	2	PAID IN FULL Balance Paid	MAY 31 1956 AUG 9 1956	12556		17 80							
3		224						45 44	116		46 38	3	1st Half Paid	MAY 31 1956	12445		23 19		23 19					
4		100						20 18	54		20 70	4	PAID IN FULL Balance Paid	MAY 31 1956 AUG 9 1956	12445 12556		20 70							
5		208						42 00	108		43 08	5	Part Paid	MAY 31 1956	12445		23 19		19 89					
6												6												
7												7												
8												8												
9												9												
10		67						13 52	34		13 86	10	PAID IN FULL	MAY 31 1956	12445		13 86							
11												11												
12												12												
13												13												
14												14												
15		547						110 42	284		113 24	15	PAID IN FULL	MAY 31 1956	12441		113 24							
16	SOLD FOR TAXES	414						83 58	214		85 72	16	PAID IN FULL	AUG 28 1956	13773				85 72	2 44				
17		549						110 84	284		113 68	17	PAID IN FULL	MAY 31 1956	12499		113 68							
18		333						67 22	172		68 94	18	PAID IN FULL	MAY 31 1956	12541		68 94							
19												19												
20												20												
		2618						528 50	1352		542 02						413 22		128 80					

Assessment Roll and Tax List of Real Property in the Town of Shingobee, Cass County, Minnesota, for Taxes for the Year 1955.

*Indicate Type of Property: R-Residential, C-Commercial, I-Industrial, U-Utility, F-Farm

Form 5CD (55)

Line	In Whose Name Assessed	To Whom Transferred	Subdivision	Sec. or Lot	Town or Block	Rng	Acres	100ths	No. School District	Indicate Homestead Yes or No	Indicate Agricultural Yes or No	*Indicate Type of Property	Land Exclusive of Structures and Improvements (Dollars)	Buildings and Other Structures (Dollars)	Machinery Permanently Attached to Real Estate (Dollars)	Total True and Full Value (Dollars)	Rural: Homestead Up to $1,000 20%	Rural: Over $4,000 and Non-Homestead 33⅓%	All Other: Homestead Up to $1,000 25%	All Other: Over $4,000 and Non-Homestead 40%	Machinery Permanently Attached to Real Estate 33⅓%	Total Assessed Value	Total Assessed Value as Equalized by the Board of Review	Final Equalized Value
1			NE¼ of NE¼	34	141	31			5															
2			NW¼ of NE¼																					
3			SW¼ of NE¼																					
4			SE¼ of NE¼																					
5	Theodore & Helen G. Kolderie		50' x approx 250' of Lot 1					75		No	yes													
6	Elmer Nordlund		150' x approx 250' of Lot 1				1	00		"	"													
7			NW¼ of NW¼																					
8			SW¼ of NW¼																					
9			SE¼ of NW¼																					
10	Theodore & Helen G. Kolderie		Com. at intersection of E line of Lot 4 & Ten Mile Lake, N. 256; W. 100; S to lake NE to pt of beginning					57		"	"													
11			NE¼ of SW¼																					
12			NW¼ of SW¼																					
13			SW¼ of SW¼																					
14			SE¼ of SW¼																					
15	Jessie L. Bruce	W. Stanley H. Taylor	S 250' of Lot 2				11	44		"	"													
16			NE¼ of SE¼																					
17			NW¼ of SE¼																					
18			SW¼ of SE¼																					
19			SE¼ of SE¼																					
20																								
							13	76																

Line	Sold for Taxes	Valuations by School Districts as Equalized by Department of Taxation: District No. 5 Rate [illegible] Mills (Dollars)	Tax Including State Homestead ... Mills	State Tax on Non-Homestead 5.17 Mills	Special Taxes	Total Taxes	Line	Paid	When Paid (Month Day Year)	Number of Receipt	March Settlement 1956	June Settlement 1956	Penalty	November Settlement 1956	Penalty	Collections to First Monday in January 1957	Penalty	Delinquent on First Monday in January 1957	Total Delinquent Tax and Penalty	Remarks
1							1													
2							2													
3							3													
4							4													
5		25	5 04	12		5 16	5	PAID IN FULL	MAY 31 1956	12508		5 16								
6		250	50 48	1 30		51 78	6	PAID IN FULL	FEB 20 1956	2475	51 78									
7							7													
8							8													
9							9													
10		517	104 38	2 68		107 06	10	PAID IN FULL	MAY 31 1956	12508		107 06								
11							11													
12							12													
13							13													
14							14													
15		587	118 50	3 04		121 54	15	PAID IN FULL	MAY 31 1956	12446		121 54								
16							16													
17							17													
18							18													
19							19													
20							20													
		1379	278 40	7 14		285 54					51 78	233 76								

Assessment Roll and Tax List of Real Property in the Town of Shingobee, Cass County, Minnesota, for Taxes for the Year 1955.

*Indicate Type of Property: R-Residential, C-Commercial, I-Industrial, U-Utility, F-Farm

Form SCD (55)

Line	In Whose Name Assessed	Subdivision	Sec. of Lot	Town or Block	Rge.	Acres	No. School District	Indicate Homestead Yes or No	Sold for Taxes	Valuation by School District	Tax Including State Homestead	State Tax on Non-Homestead	Total Taxes	Paid	When Paid	Number of Receipt	June Settlement 1956	November Settlement 1956
1		NE¼ of NE¼	35	141	31		5											
2		NW¼ of NE¼																
3		SW¼ of NE¼																
4		SE¼ of NE¼																
5	Theodore & Helen G. Kolderie	50' x 250' of Lot 4				35		No Yes		17	3 44	08	3 52	PAID IN FULL	MAY 31 1956	12507	3 52	
6	Paul & Molly Kruger	NE¼ of NW¼ Lot 2				2 40		" "	SOLD FOR TAXES	164	33 10	84	33 94	PAID IN FULL	MAY 28 1956	12540	33 94	
7	George Erven	NW¼ of NW¼ Lot 3				30		" "		150	30 28	78	31 06	PAID IN FULL	MAY 31 1956	12484	31 06	
8	Theodore Kolderie & Lloyd Suntin	Lot 4 less 400' x 250' & less 50' x 250' less less SW¼ of NW¼ & less 200' x 250' / 200' x 250' of Lot 4				28 31		" "		75	15 14	38	15 52	PAID IN FULL	MAY 31 1956	12506	15 52	
9	Jean Johnson, Wm E. Macklin 3rd; John D. Macklin, Mary Jones, Eleanor Nelson & Charles K. Macklin	SE¼ of NW¼				1 17		" "		466	94 08	2 40	96 48	PAID IN FULL	MAY 31 1956	12509	96 48	
10	Lloyd & Mildred Suntin	350' on lake x 250' of Lot 4				1		" "		525	105 98	2 72	108 70	2nd Half Paid / 1st Half Paid	OCT 31 1956 / MAY 31 1956	15943 / 12505	54 35	54 35
11		NE¼ of SW¼																
12		NW¼ of SW¼																
13		SW¼ of SW¼																
14		SE¼ of SW¼																
15	Jean Johnson, Wm. E. Macklin 3rd, John D. Macklin, Mary Jones, Eleanor Nelson & Charles K. Macklin	Part of Lot 4						No "		25	5 04	12	5 16	PAID IN FULL	MAY 31 1956	12509	5 16	
16		NE¼ of SE¼																
17		NW¼ of SE¼																
18		SW¼ of SE¼																
19		SE¼ of SE¼																
20																		
Total						66 23				1422	287 06	7 32	294 38				240 03	54 35

Sunrise Beach | Shingobee Island | Chippewa Point | Lakeshore Springs | Gilway

Assessment Roll and Tax List of Real Property in the Town of Shingobee, Cass County, Minnesota, for Taxes for the Year 1955.

*Indicate Type of Property: R - Residential, C - Commercial, I - Industrial, U - Utility, F - Farm

Form 3CD (55) PALM-DUNN PRINTERS, MINNEAPOLIS

	In Whose Name Assessed	To Whom Transferred	Description of Property: Subdivision	Sec. or Lot	Town or Block	Rng.	Number of Acres of Land: Acres	100ths	No. School District	Indicate Homestead by Yes or No	Indicate Agricultural Tax or No	Indicate Type of Property	True and Full Valuations: Land Exclusive of Structures and Improvements (Dollars)	Buildings and Other Structures (Dollars)	Machinery Permanently Attached to Real Estate (Dollars)	Total True and Full Value (Dollars)	Assessed Valuations: Rural: Homestead Up to $4,000 20% (Dollars)	Rural: Over $4,000 and Non-Homestead 33⅓% (Dollars)	All Other: Homestead Up to $4,000 25% (Dollars)	All Other: Over $4,000 and Non-Homestead 40% (Dollars)	All Other: Machinery Permanently Attached to Real Estate 33⅓% (Dollars)	Total Assessed Value (Dollars)	Total Assessed Value as Equalized by the Board of Review (Dollars)	Final Equalized Value (Dollars)
1	Clarence D. Pierce		NE¼ of NE¼	36	141	31	37.78		5	No	Yes													
2	Emily Johnston & Henry Lowrie	Melvin M. Teague	SW¼ of NE¼				6.12			"	"													
3	Walter E. Jimerson		SW¼ of NE¼				25.24			"	"													
4	State of Minnesota		SE¼ of NE¼																					
5	L. A. Russell	L. A. Russell & Chas. J. Rath	Price of Lot 1				1			No	"													
6			NE¼ of NW¼																					
7			NW¼ of NW¼																					
8			SW¼ of NW¼																					
9	Albert & Lydia Thomas		SE¼ of NW¼				15.80			No	"													
10																								
11	Floyd B. Leonard		NE¼ of SW¼				32.61			No	"													
12			NW¼ of SW¼																					
13			SW¼ of SW¼																					
14	Margaret Leonard		SE¼ of SW¼				14.71			No	"													
15																								
16	State of Minnesota		NE¼ of SE¼																					
17	State of Minnesota		NW¼ of SE¼																					
18	State of Minnesota		SW¼ of SE¼																					
19	State of Minnesota		SE¼ of SE¼																					
20							153.24																	

Valuations by School Districts as Equalized by Department of Taxation: District No. 5, Rate 48.5 Mills

	Sold for Taxes	District No. ..... Rate ..... Mills	District No. ..... Rate ..... Mills	District No. ..... Rate ..... Mills	District No. ..... Rate ..... Mills	Tax Including State Homestead ..... Mills	State Tax on Non-Homestead 4.5 Mills	Special Taxes	Total Taxes	Paid	When Paid: Month Day Year	Number of Receipt	March Settlement 1956	June Settlement 1956	Penalty	November Settlement 1956	Penalty	Collections to First Monday in January 1957	Penalty	Delinquent on First Monday in January 1957	Total Delinquent Tax and Penalty	Remarks
1		113.6				24.74	5.88		235.62	2nd Half Paid 1st Half Paid	OCT 5 1956 MAY 31 1956	19174 12556		117.81		117.81						
2		40.2				11.16	2.08		83.24	PAID IN FULL	FEB 20 1956	2486	83.24									
3	SOLD FOR TAXES	19.8				31.98	10.2		41.62	PAID IN FULL	OCT 24 1956	15623				41.00	1.18					
4																						
5		12.0				24.72	6.2		24.84													24.84 8.32
6																						
7																						
8																						
9		3.0				6.06	1.6		6.22	PAID IN FULL	MAY 31 1956	7404		6.22								
10																						
11		74.5				160.50	41.2		164.62	PAID IN FULL	MAY 31 1956	12510		164.62								
12																						
13																						
14		12.0				24.22	6.2		24.84	PAID IN FULL	MAY 31 1956	12511		24.84								
15																						
16																						
17																						
18																						
19																						
20																						
		280.3				365.88	14.50		580.38				83.24	313.49		158.81						24.84 8.32

Sunrise Beach | Shingobee Island | Gilspore Point | Schroeppel Springs | Old Way | Bella Ann Acres to Shingobee Guns

Assessment Roll and Tax List of Real Property in the Town of Silvernale, Cass County, Minnesota, for Taxes for the Year 1955.

*Indicate Type of Property: R - Residential, C - Commercial, I - Industrial, U - Utility, F - Farm

Form 5CD (15)—Small Town Assessor, Complete

	In Whose Name Assessed	To Whom Transferred	Description of Property: Subdivision	Sec. or Lot	Town or Block	Rng.	Number of Acres of Land: Acres	Mills	No. School District	Indicate Unassessed Tax or No	Indicate Agricultural Tax or No	Indicate Type of Property	True and Full Valuations: Land Exclusive of Structures and Improvements (Dollars)	Buildings and Other Structures (Dollars)	Machinery Permanently Attached to Real Estate (Dollars)	Total True and Full Value (Dollars)	Assessed Valuations, Rural: Homestead Up to $1,000 20% (Dollars)	Rural: Over $4,500 and Non-Homestead 33⅓% (Dollars)	All Other: Homestead Up to $1,000 25% (Dollars)	All Other: Over $4,000 and Non-Homestead 40% (Dollars)	All Other: Machinery Permanently Attached to Real Estate 33⅓% (Dollars)	Total Assessed Value (Dollars)	Total Assessed Value as Equalized by the Board of Review (Dollars)	Final Equalized Value (Dollars)
1			SE¼ of NE¼																					
2	United States of America		S½ of NW¼ of NE¼																					
3	~~Reg. J. Bishop & Wife Mildred L. Bishop~~		2.231 of Lot 1, East 71.160 of NW¼ of NE¼							71.44														
4			SE¼ of NE¼																					
5	C. J. Hinings		71.160 of 2.231 of Lot 1							71.0	"													
6	Wm. A. Hendrickson & Helen Hendrickson		Lot 1 less 71.160 of 2.231 of NE¼ of NE¼ less Lot				22.00			71.0	"													
7			NW¼ of NW¼																					
8	Ray J. & Maude M. Sikes		1.200 of 11.500 of Lot 1 NW¼ of NW¼				6.80			71.0	"													
9	Ezra H. & Etta E. Mitchell		1.150 of 11.500 of Lot 1 SW¼ of NW¼				4.00			71.0	"													
10	Forest B. & Minnie Ida Simpson		71.150 of Lot 1				37.00			71.0	"			600 addition assessment 1955 by Board									53.4	
11			NE¼ of SW¼																					
12			NW¼ of SW¼																					
13			SW¼ of SW¼																					
14			SE¼ of SW¼																					
15	~~Leighton Lloyd M. Monroe~~		71.200 of 2.431 of Lot 1							71.0	"			Home Tax 1955 by Board									116	
16			NE¼ of SE¼																					
17			NW¼ of SE¼																					
18			SW¼ of SE¼																					
19			SE¼ of SE¼																					
20	~~Helen J. Lindberg of Jos + Joan Lindberg~~ Francis A. Lindberg of Jos + Joan Lindberg		S 100 of 71.200 of 2.431 of Lot 1				32.75																	

Valuations by School Districts as Equalized by Department of Taxation

	District No. 5 Rate 27.38 Mills	District No. ..... Rate ..... Mills	District No. ..... Rate ..... Mills	District No. ..... Rate ..... Mills	District No. ..... Rate ..... Mills	Tax including State Homestead 1 ..... Mills	State Tax on Non-Homestead 5.1 Mills	Special Taxes	Total Taxes	Paid	When Paid: Month Day Year	Number of Receipt	March Settlement 1956	June Settlement 1956	Penalty	November Settlement 1956	Penalty	Collections to First Monday in January 1957	Penalty	Delinquent on First Monday in January 1957	Penalty	Total Delinquent Tax and Penalty	Remarks
Sold for Taxes	Dollars	Dollars	Dollars	Dollars	Dollars	$ cts.	$ cts.	$ cts.	$ cts.				$ cts.	$ cts.	$ cts.	$ cts.	$ cts.	$ cts.	$ cts.	$ cts.	$ cts.	$ cts.	
1																							
2																							
3	67					1.35	.34		1.86	3	PAID IN FULL MAY 31 1956	12422		1.86									
4																							
5	240					4.46	1.24		4.70	5	PAID IN FULL APR 17 1956	5441		4.70									
6	134					2.76	.70		2.76	6	PAID IN FULL MAY 31 1956	12426		2.76									
7																							
8	84					1.86	.74		1.40	8	PAID IN FULL APR 16 1956	5292		1.40									
9	234					4.24	1.20		4.44	9	PAID IN FULL MAY 31 1956	12423		4.44									
10 SOLD FOR TAXES	324					6.74	1.72		6.14	10	PAID IN FULL FEB 6 1956	1540	6.14										
11																							
12																							
13																							
14																							
15	116					2.42			2.42	15	PAID IN FULL MAY 31 1956	1892		2.42									
16																							
17																							
18																							
19																							
20	116					24.08	5.67		29.75				6.14	18.05									
	1207																						

Sunrise Beach | Silvershoe Island | Chippewa Point | Kabekona Springs | Oldsey | Bolin Add'n to Outside Cabins

Assessment Roll and Tax List of Real Property in the Town of Shingobee, Cass County, Minnesota, for Taxes for the Year 1955.

Form CD (33) 2-1-55 5M 8-54 Form 1 Form 2

*Indicate Type of Property: R-Residential, C-Commercial, I-Industrial, U-Utility, F-Farm

	IN WHOSE NAME ASSESSED	TO WHOM TRANSFERRED	DESCRIPTION OF PROPERTY: SUBDIVISION	Sec. or Lot	Town or Block	Rge.	Number of Acres of Land: Acres	100ths	No. of School District	Indicate Homestead Tax or No	Indicate Agricultural Tax or No	*Indicate Type of Property	TRUE AND FULL VALUATIONS: LAND Estimates of Structures and Improvements (Dollars)	BUILDINGS and Other Structures (Dollars)	MACHINERY Permanently Attached to Real Estate (Dollars)	TOTAL True and Full Value (Dollars)	ASSESSED VALUATIONS: RURAL: Homestead Up to $4,000 20% (Dollars)	RURAL: Over $4,000 and Non-Homestead 33⅓% (Dollars)	ALL OTHER: Homestead Up to $4,000 25% (Dollars)	ALL OTHER: Over $4,000 and Non-Homestead 40% (Dollars)	MACHINERY Permanently Attached to Real Estate 33⅓% (Dollars)	TOTAL ASSESSED VALUE (Dollars)	Total Assessed Value as Equalized by the Board of Review (Dollars)	FINAL EQUALIZED VALUE (Dollars)
1			NE¼ of NE¼		2	142	21		5															
2			NW¼ of NE¼																					
3			SW¼ of NE¼																					
4			SE¼ of NE¼																					
5	Estate of Peterson		Lot 5				50	75					700											
6			NE¼ of NW¼																					
7			NW¼ of NW¼																					
8			SW¼ of NW¼																					
9			SE¼ of NW¼																					
10																								
11			NE¼ of SW¼																					
12			NW¼ of SW¼																					
13			SW¼ of SW¼																					
14			SE¼ of SW¼																					
15																								
16			NE¼ of SE¼																					
17			NW¼ of SE¼																					
18			SW¼ of SE¼																					
19			SE¼ of SE¼																					
20																								
							50	75																

	SOLD FOR TAXES	VALUATIONS BY SCHOOL DISTRICTS AS EQUALIZED BY DEPARTMENT OF TAXATION: District No. / Rate ___ Mills (Dollars)	District No. / Rate ___ Mills (Dollars)	District No. / Rate ___ Mills (Dollars)	District No. / Rate ___ Mills (Dollars)	District No. / Rate ___ Mills (Dollars)	District No. / Rate ___ Mills (Dollars)	Tax including State Homestead ___ Mills ($ cts.)	State Tax on Non-Homestead 5.17 ___ Mills ($ cts.)	SPECIAL TAXES ($ cts.)	TOTAL TAXES ($ cts.)	PAID	WHEN PAID: Month Day Year	Number of Receipt	March Settlement 1956 ($ cts.)	June Settlement 1956 ($ cts.)	Penalty ($ cts.)	November Settlement 1956 ($ cts.)	Penalty ($ cts.)	Collections to First Monday in January 1957 ($ cts.)	Penalty ($ cts.)	Delinquent on First Monday in January 1957 ($ cts.)	Total Delinquent Tax and Penalty ($ cts.)	REMARKS
1																								
2																								
3																								
4																								
5		133						2686	68		2754	1	2nd Half Paid 1st Half Paid	OCT 31 1956 MAY 31 1956	15701 12403		1377		1377					
6												6												
7												7												
8												8												
9												9												
10												10												
11												11												
12												12												
13												13												
14												14												
15												15												
16												16												
17												17												
18												18												
19												19												
20												20												
		133						2686	68		2754						1377		1377					

Assessment Roll and Tax List of Real Property in the Town of Shingobee, Cass County, Minnesota, for Taxes for the Year 1955.

Form 3CD (33) MUST BE TYPED, PRINTED

*Indicate Type of Property: R-Residential, C-Commercial, I-Industrial, U-Utility, F-Farm

	IN WHOSE NAME ASSESSED	TO WHOM TRANSFERRED	DESCRIPTION OF PROPERTY: SUBDIVISION	Sec. or Lot	Town or Block	Rng.	Number of Acres of Land: Acres	Hdths	No. School District	Indicate Deed Tax or No	Indicate Agricultural Tax or No	*Indicate Type of Property	TRUE AND FULL VALUATIONS: LAND Exclusive of Structures and Improvements (Dollars)	BUILDINGS and Other Structures (Dollars)	MACHINERY Permanently Attached to Real Estate (Dollars)	TOTAL True and Full Value (Dollars)	ASSESSED VALUATIONS: RURAL: Homestead Up to $4,000 20% (Dollars)	RURAL: Over $4,000 and Non-Homestead 33⅓% (Dollars)	ALL OTHER: Homestead Up to $4,000 25% (Dollars)	ALL OTHER: Over $4,000 and Non-Homestead 40% (Dollars)	MACHINERY Permanently Attached to Real Estate 33⅓% (Dollars)	TOTAL ASSESSED VALUE (Dollars)	Total Assessed Value as Equalized by the Board of Review (Dollars)	FINAL EQUALIZED VALUE (Dollars)
1			NE¼ of NE¼	2	142	31			#5															
2			NW¼ of NE¼																					
3			SW¼ of NE¼																					
4			SE¼ of NE¼																					
5	Patrick Peterson		Lot 1				9			760	42													
6			NE¼ of NW¼																					
7			NW¼ of NW¼																					
8			SW¼ of NW¼																					
9			SE¼ of NW¼																					
10																								
11			NE¼ of SW¼																					
12			NW¼ of SW¼																					
13			SW¼ of SW¼																					
14			SE¼ of SW¼																					
15																								
16			NE¼ of SE¼																					
17			NW¼ of SE¼																					
18			SW¼ of SE¼																					
19			SE¼ of SE¼																					
20																								
							9																	

	SOLD FOR TAXES	VALUATIONS BY SCHOOL DISTRICTS AS EQUALIZED BY DEPARTMENT OF TAXATION: District No. ..... Rate ..... Mills (Dollars)	District No. 4 Rate 37.6 Mills (Dollars)	District No. ..... Rate ..... Mills (Dollars)	District No. ..... Rate ..... Mills (Dollars)	District No. ..... Rate ..... Mills (Dollars)	District No. ..... Rate ..... Mills (Dollars)	Tax Including State Homestead ..... Mills ($ cts.)	State Tax on Non-Homestead 5.17 Mills ($ cts.)	SPECIAL TAXES ($ cts.)	TOTAL TAXES ($ cts.)		PAID	WHEN PAID: Month Day Year	Number of Receipt	March Settlement 1956 ($ cts.)	June Settlement 1956 ($ cts.)	Penalty ($ cts.)	November Settlement 1956 ($ cts.)	Penalty ($ cts.)	Collections to Five Monday in January 1957 ($ cts.)	Penalty ($ cts.)	Delinquent on Five Monday in January 1957 ($ cts.)	Total Delinquent Tax and Penalty ($ cts.)	REMARKS
1												1													
2												2													
3												3													
4												4													
5		45						708	24		732	5	2nd Half Paid Total Due	OCT 31 1956 OCT 31 1956	15740 13742		466		466						
6												6													
7												7													
8												8													
9												9													
10												10													
11												11													
12												12													
13												13													
14												14													
15												15													
16												16													
17												17													
18												18													
19												19													
20												20													
		45						708	24		732						466		466						

Sturgeon Beach | Shingobee Island | Chippewa Point | Nahbonn Springs | Galway | Total Lots Added to Original Plats

Assessment Roll and Tax List of Real Property in the Town of Shingobee

*Indicate Type of Property: R-Residential, C-Commercial, I-Industrial, U-Utility, F-Farm

Form ECD (31) [illegible]

143-31

	IN WHOSE NAME ASSESSED	TO WHOM TRANSFERRED	DESCRIPTION OF PROPERTY: SUBDIVISION	Sec. or Lot	Town or Block	Rng.	Number of Acres of Land: Acres	Mills	No. School District	Indicate Homestead Yes or No	Indicate Agricultural Yes or No	*Indicate Type of Property	TRUE AND FULL VALUATIONS: LAND Exclusive of Structures and Improvements	BUILDINGS and Other Structures	MACHINERY Permanently Attached to Real Estate	TOTAL True and Full Value	ASSESSED VALUATIONS: RURAL: Homestead Up to $4,000 20%	Over $4,000 and Non-Homestead 33⅓%	ALL OTHER: Homestead Up to $3,000 25%	Over $4,000 and Non-Homestead 40%	MACHINERY Permanently Attached to Real Estate 33⅓%	TOTAL ASSESSED VALUE	Total Assessed Value as Equalized by the Board of Review	FINAL EQUALIZED VALUE
							Acres	Mills					Dollars	Dollars	Dollars	Dollars	Dollars	Dollars	Dollars	Dollars	Dollars	Dollars	Dollars	Dollars
		1	NE ¼ of NE ¼	4	134	31			5															
		2	NW ¼ of NE ¼																					
		3	SW ¼ of NE ¼																					
		4	SE ¼ of NE ¼																					
		5																						
	State of Minnesota	6	NE ¼ of NW ¼ Lot 1																					
		7	NW ¼ of NW ¼																					
		8	SW ¼ of NW ¼																					
		9	SE ¼ of NW ¼																					
	State of Minnesota	10	Lot 2																					
		1	NE ¼ of SW ¼																					
	U. S. of America	12	NW ¼ of SW ¼ Lot 1 less 1 acre flowage																					
	U. S. of America	13	SW ¼ of SW ¼ Lot 5																					
		14	SE ¼ of SW ¼																					
		15																						
		16	NE ¼ of SE ¼																					
		17	NW ¼ of SE ¼																					
		18	SW ¼ of SE ¼																					
		19	SE ¼ of SE ¼																					
		20																						

	SOLD FOR TAXES	VALUATIONS BY SCHOOL DISTRICTS AS EQUALIZED BY DEPARTMENT OF TAXATION: District No. ..... Rate ..... Mills	District No. ..... Rate ..... Mills	District No. ..... Rate ..... Mills	District No. ..... Rate ..... Mills	District No. ..... Rate ..... Mills	District No. ..... Rate ..... Mills	Tax Including State Homestead ..... Mills	State Tax on Non-Homestead ..... Mills	SPECIAL TAXES	TOTAL TAXES		PAID	WHEN PAID: Month Day Year	Number of Receipt	March Settlement 1956	June Settlement 1956	Penalty	November Settlement 1956	Penalty	Collections to First Monday in January 1957	Penalty	Delinquent on First Monday in January 1957	Total Delinquent Tax and Penalty	REMARKS
		Dollars	Dollars	Dollars	Dollars	Dollars	Dollars	$ cts.	$ cts.	$ cts.	$ cts.					$ cts.	$ cts.	$ cts.	$ cts.	$ cts.	$ cts.	$ cts.	$ cts.	$ cts.	
1												1													
2												2													
3												3													
4												4													
5												5													
6												6													
7												7													
8												8													
9												9													
10												10													
11												11													
12												12													
13												13													
14												14													
15												15													
16												16													
17												17													
18												18													
19												19													
20												20													

Sunrise Beach | Shingobee Island | Chippewa Point | Schoolcraft Springs | Ottaway | Bay Lake | Lake Geneva

Assessment Roll and Tax List of Real Property in the Town of Shingobee, Cass County, Minnesota, for Taxes for the Year 1955.

Form 5CD (33)

*Indicate Type of Property: R - Residential, C - Commercial, I - Industrial, U - Utility, F - Farm

	IN WHOSE NAME ASSESSED	TO WHOM TRANSFERRED		DESCRIPTION OF PROPERTY: SUBDIVISION	Sec. or Lot	Town or Block	Rng.	Number of Acres of Land: Acres	Tenths	No. School District	Indicate Dwelling Used for Tax Purposes	Indicate Agricultural Land Used for Tax Purposes	* Indicate Type of Property	TRUE AND FULL VALUATIONS: LAND Exclusive of Structures and Improvements (Dollars)	BUILDINGS and Other Structures (Dollars)	MACHINERY Permanently Attached to Real Estate (Dollars)	TOTAL True and Full Value (Dollars)	ASSESSED VALUATIONS: RURAL: Homestead Up to $4,000 20% (Dollars)	RURAL: Over $4,000 and Non-Homestead 33⅓% (Dollars)	ALL OTHER: Homestead Up to $4,000 25% (Dollars)	ALL OTHER: Over $4,000 and Non-Homestead 40% (Dollars)	ALL OTHER: Machinery Permanently Attached to Real Estate 33⅓% (Dollars)	TOTAL ASSESSED VALUE (Dollars)	Total Assessed Value as Equalized by the Board of Review (Dollars)	FINAL EQUALIZED VALUE (Dollars)
143-31	Leroy & Elsie H. Matson		1	NE¼ of NE¼ Lot 1	5	142	31	38.18		5	No	No													
			2	NW¼ of NE¼ Lot 2				7.27			"	"													
	R. E. & Sophie B. Lindeman ~~Marie L. Chapman~~		3	SW¼ of NE¼ Park of Lot 4				34.34			"	"													
	U. S. of America		4	SE¼ of NE¼																					
	Walter M. Earle		5	Park of Lots 6 & 7							No	"													
	E. R. Burton		6	NE¼ of NW¼ Park of Lot 7							No	"													
	Edmund Houston Clay Jr.		7	NW¼ of NW¼ Lot 4				39.14			No	"													
			8	SW¼ of NW¼																					
	B. E. Nelson Mfg. Co.		9	SE¼ of NW¼ Leech Lake River				37.78			No	"													
	Edward Yeuness		10	Lots 3 & 4 Sec. 5				3.7			Yes	"													
	Alexander & Hazel Dunn		11	120' x 500' off N. end of Lot 4 NE¼ of SW¼							No	"													
	R. L. Kulmenchely		12	NW¼ of SW¼ Lot 5				13.75			No	"													
	~~Harry Tadlock~~		13	SW¼ of SW¼ Park of Lots 6 & 7							No	"													
	Christian Eiperle		14	SE¼ of SW¼ Park of Lots 6 & 7							Yes	"													
	Evan H. Peterson		15	Park of Lot 7							No	"													
	U. S. of America		16	NE¼ of SE¼ Leech Lake River																					
	Pierre Dunn		17	NW¼ of SE¼ Leech Lake River Lots 1 & 2				35.35			Yes	"													
	Alois Colarusso		18	SW¼ of SE¼ Lot 7 less sold				30.43			"	"													
	" "		19	SE¼ of SE¼ Lot 7 & Park of Lot 7				2.90			"	"													
	" "		20	Lot 6 less sold				3.75			"	"													
								380.01																	

(Continued on next page)

	SOLD FOR TAXES	VALUATIONS BY SCHOOL DISTRICTS AS EQUALIZED BY DEPARTMENT OF TAXATION: District No. 1 Rate 44.4 Mills (Dollars)	District No. Rate ..... Mills (Dollars)	District No. Rate ..... Mills (Dollars)	District No. Rate ..... Mills (Dollars)	District No. Rate ..... Mills (Dollars)	District No. Rate ..... Mills (Dollars)	Tax including State Homestead $ cts.	State Tax on Non-Homestead 5.61 Mills $ cts.	SPECIAL TAXES $ cts.	TOTAL TAXES $ cts.		PAID	WHEN PAID Month	Day	Year	Number of Receipt	March Settlement 1956 $ cts.	June Settlement 1956 $ cts.	Penalty $ cts.	November Settlement 1956 $ cts.	Penalty $ cts.	Collections in Five Months in January 1957 $ cts.	Penalty $ cts.	Delinquent on Five Months in January 1957 $ cts.	Total Delinquent Tax and Penalty $ cts.	REMARKS
1		101						20.08	57		20.65	1	PAID IN FULL	JAN	24	1956	414	4.74									
2		128						25.54	66		26.20	2	PAID IN FULL	JAN	24	1956											
3		H 220						44.42			44.42	3	PAID IN FULL	MAY	31	1956	7120		44.42								
4												4															
5		392						79.14	202		81.16	5	PAID IN FULL	APR	22	1956	5572		81.16								
6		56						11.70	30		12.00	6	PAID IN FULL	MAY	31	1956	12544		12.00								
7		~~125~~ 95	Debate #6785					~~25.24~~ 19.18	~~62~~ 48		~~25.74~~ 19.66	7	1st Half Paid	MAY	31	1956	7518		12.52					7.14	7.85	5.38	Paid Under Protest
8												8															
9		74						14.94	38		15.32	9	PAID IN FULL	MAY	31	1956	12784		15.32								
10		H 67						13.52			13.52	10	PAID IN FULL	MAY	29	1956	6205		13.52								
11		22						7.44	12		4.56	11	PAID IN FULL	AUG	1	1956	13545				4.56	11					
12	DELINQUENT TAXES	44						8.88	22		9.10	12												9.10			
13	HOLD FOR TAXES	33						6.66	16		6.82	13	PAID IN FULL	Feb	29	1956	4510	6.82									
14	HOLD FOR TAXES	H 147						29.68			29.68	14												29.68	32.65		
15	HOLD FOR TAXES	133						26.86	68		27.54	15	PAID IN FULL	MAY	31	1956	12890		27.54								
16												16															
17		H 125						27.26			27.26	17	PAID IN FULL	AUG	1	1956	13545				27.26	64					
18		H 58						11.70			11.70	18	PAID IN FULL	JAN	1	1957	16761						11.70				
19		H 9						1.82			1.82	19	PAID IN FULL	JAN	1	1957	16702						1.82				
20		H 40						8.08			8.08	20	PAID IN FULL	JAN	7	1957	16783						8.08				
		H 676						359.74	561		365.72							5.72	306.48		31.92		45.82		5.38		
		1126																									
		1782																									

Sunrise Beach | Shingobee Island | Pillsbury | Kabekona | Shingobee Point | Kabekona Springs | Oldtown | Bolstad | Lake Alice | Leech Lake Outlet

Assessment Roll and Tax List of Real Property in the Town of Shingobee, Cass County, Minnesota, for Taxes for the Year 1955.

Indicate Type of Property: R - Residential, C - Commercial, I - Industrial, U - Utility, F - Farm

Form ECD (55) [illegible]

		Description of Property: Subdivision	Sec. or Lot	Town or Block	Rng.	Number of Acres of Land (Acres / 100ths)	No. School District	Indicate Homestead Tax or No	Indicate Agricultural Tax or No	Indicate Type of Property	True and Full Valuations: Land Exclusive of Structures and Improvements	Buildings and Other Structures	Machinery Permanently Attached to Real Estate	Total True and Full Value	Assessed Valuations: Rural: Homestead Up to $4,000 20%	Rural: Over $4,000 and Non-Homestead 33⅓%	All Other: Homestead Up to $4,000 25%	All Other: Over $4,000 and Non-Homestead 40%	Machinery Permanently Attached to Real Estate 33⅓%	Total Assessed Value	Total Assessed Value as Equalized by the Board of Review	Final Equalized Value
						Acres					Dollars	Dollars	Dollars	Dollars	Dollars	Dollars	Dollars	Dollars	Dollars	Dollars	Dollars	Dollars
Ashford G. & Eleanor R. Swenson	1	Part of Lot 7 N.E. of N.W.	5	147	31		5	No	Yes													
	2	NW ¼ of NE ¼																				
	3	SW ¼ of NE ¼																				
	4	SE ¼ of NE ¼																				
Arthur Hy. Helmuth	5	100' x 160' of Lot 7				.40																
	6	NE ¼ of NW ¼																				
	7	NW ¼ of NW ¼																				
Louis Reider	8	W ½ of SW ¼ of NW ¼ except 330'	5	142	31	19.35		"	"	R												
	9	SE ¼ of NW ¼																				
Frank Rentfro	10	W ½ of SW ¼ of NW ¼ except 330'				20.15				R												
	11	NE ¼ of SW ¼																				
	12	NW ¼ of SW ¼																				
	13	SW ¼ of SW ¼																				
	14	SE ¼ of SW ¼																				
	15																					
	16	NE ¼ of SE ¼																				
	17	NW ¼ of SE ¼																				
	18	SW ¼ of SE ¼																				
	19	SE ¼ of SE ¼																				
	20																					
						88.95																

	Sold for Taxes	Valuations by School Districts as Equalized by Department of Taxation: District No. Rate ... Mills	District No. Rate ... Mills	District No. Rate ... Mills	District No. Rate ... Mills	District No. Rate ... Mills	Tax Including State Homestead	State Tax on Non-Homestead 6.17 Mills	Special Taxes	Total Taxes		Paid	When Paid: Month Day Year	Number of Receipt	March Settlement 1956	June Settlement 1956	Penalty	November Settlement 1956	Penalty	Collections to First Monday in January 1957	Penalty	Delinquent on First Monday in January 1957	Total Delinquent Tax and Penalty	Remarks
		Dollars	Dollars	Dollars	Dollars	Dollars	$ cts.	$ cts.	$ cts.	$ cts.					$ cts.	$ cts.	$ cts.	$ cts.	$ cts.	$ cts.	$ cts.	$ cts.	$ cts.	
1		142					286	74		2 40	1	CANCELLED Not Paid	OCT 31 1956 / MAY 31 1956	16495 / 12565		1470		1470						
2											2													
3											3													
4											4													
5		12					247	06		2 48	5	PAID IN FULL MAY 11 1956		6210		248								
6											6													
7											7													
8		27					546	14		5 60	8												560	616
9											9													
10		27					546	14		5 60	10												560	616
11											11													
12											12													
13											13													
14											14													
15											15													
16											16													
17											17													
18											18													
19											19													
20											20													
		208					4208	108		4308						1718		1470						

Sturgeon Island | Shingobee Island | Chippewa Point | Wykeokom Springs | Gateway | Bright Leaf Addition to Cass Lake

Assessment Roll and Tax List of Real Property in the Town of Shingobee, Cass County, Minnesota, for Taxes for the Year 1955.

Indicate Type of Property: R - Residential, C - Commercial, I - Industrial, U - Utility, F - Farm

Form 3CD (33) Rev. 12-54 Revised Instructions

	In Whose Name Assessed	To Whom Transferred	Description of Property: Subdivision	Sec. or Lot	Town or Block	Rge	Number of Acres of Land (Acres / 10ths)	Sch. District	Indicate Homestead Tax Yes or No	Indicate Rural Tax Yes or No	Indicate Type Property	True and Full Valuations: Land Exclusive of Structures and Improvements (Dollars)	Buildings not Other Structures (Dollars)	Machinery Permanently Attached to Real Estate (Dollars)	Total True and Full Value (Dollars)	Assessed Valuations: Rural: Homestead Up to $6,000 20% (Dollars)	Rural: Non-Homestead 33⅓% (Dollars)	All Other: Homestead Up to $4,000 25% (Dollars)	All Other: Non-Homestead 40% (Dollars)	All Other: Machinery Permanently Attached to Real Estate 33⅓% (Dollars)	Total Assessed Value (Dollars)	Total Assessed Value as Equalized by the Board of Review (Dollars)	Final Equalized Value (Dollars)
1	Louis Rieks		H ½ of N.E.¼ Lot 1	6	142	31	76.23	5	No	No		69										23	
2	Frank Rieks		64½ AC. of N.E.¼ Lot 2				20.15		No	No		63										21	
3	State of Minnesota		S.W. ¼ of N.E.¼ Lot 3																				
4	U.S. of America		S.E.¼ of N.E.¼ Lot 4																				
5	State of Minnesota		Lot 4 less Hwy & 96 acres																				
6	Nels Joseph Strand		N.E.¼ of N.W.¼ Lot 3 less Hwy + 20.95 acres				59.95		Yes	No													
7			N.W.¼ of N.W.¼ Lot 2 " " "																				
8			S.W.¼ of N.W.¼																				
9			S.E.¼ of N.W.¼																				
10																							
11			N.E.¼ of S.W.¼																				
12			N.W.¼ of S.W.¼																				
13			S.W.¼ of S.W.¼																				
14			S.E.¼ of S.W.¼																				
15																							
16			N.E.¼ of S.E.¼																				
17			N.W.¼ of S.E.¼																				
18			S.W.¼ of S.E.¼																				
19			S.E.¼ of S.E.¼																				
20																							
							79.56																

	Sold for Taxes	Valuations by School Districts as Equalized by Department of Taxation: District No. / Rate ... Mills						Tax including State Homestead ... Mills	State Tax on Non-Homestead ... Mills	Special Taxes	Total Taxes		Paid	When Paid (Month, Day, Year)	Number of Receipt	March Settlement 1956	June Settlement 1956	Penalty	November Settlement 1956	Penalty	Collections to Five Months in January 1957	Penalty	Delinquent on Five Months in January 1957	Total Delinquent Tax and Penalty	Remarks
		District		District		District																			
		No. / Rate ... Mills		No. / Rate ... Mills		No. / Rate ... Mills																			
		Dollars	Dollars	Dollars	Dollars	Dollars	Dollars	$ cts.	$ cts.	$ cts.	$ cts.					$ cts.	$ cts.	$ cts.	$ cts.	$ cts.	$ cts.	$ cts.	$ cts.	$ cts.	
1					23			5.22	17		5.34	1											5.34	5.34	
2					23			5.22	17		5.34	2											5.34	5.34	
3												3													
4												4													
5												5													
6		H 86						17.36			17.36	6	2nd Half Paid 1st Half Paid	OCT 24 1956 MAR 23 1956	14656 5183		8.68		8.68						
7												7													
8												8													
9												9													
10												10													
11												11													
12												12													
13												13													
14												14													
15												15													
16												16													
17												17													
18												18													
19												19													
20												20													
		H 86			46			1736 1044 2780	24		2804						8.68		8.68						

Sturiso Beach | Shingobee Island | Chippewa Point | Random Springs | Gilboy | Rolling Jet Addn to Cass Lake Gumbo

Assessment Roll and Tax List of Real Property in the Town of Shingobee, Cass County, Minnesota, for Taxes for the Year 1955.

Indicate Type of Property: R-Residential, C-Commercial, I-Industrial, U-Utility, F-Farm

Form 3CD-(55) [illegible]

In Whose Name Assessed	To Whom Transferred	Description of Property: Subdivision	Sec. or Lot	Town or Block	Rng	Number of Acres of Land: Acres	100ths	No. School District	Indicate Homestead Yes or No	Indicate Agricultural Yes or No	Indicate Type of Property	True and Full Valuations: Land Exclusive of Structures and Improvements (Dollars)	Buildings and Other Structures (Dollars)	Machinery Permanently Attached to Real Estate (Dollars)	Total True and Full Value (Dollars)	Assessed Valuations: Rural: Homestead Up to $4,000 20% (Dollars)	Rural: Over $4,000 and Non-Homestead 33⅓% (Dollars)	All Other: Homestead Up to $4,000 25% (Dollars)	All Other: Over $4,000 and Non-Homestead 40% (Dollars)	All Other: Machinery Permanently Attached to Real Estate 33⅓% (Dollars)	Total Assessed Value (Dollars)	Total Assessed Value as Equalized by the Board of Review (Dollars)	Final Equalized Value (Dollars)	Remarks
Robert & Bessie Blatt		1 NE¼ of NE¼	7	142	31	160	51	5		710	R													
		2 NW¼ of NE¼ Lot 2																						
		3 SW¼ of NE¼ Lot 3																						
		4 SE¼ of NE¼																						
" " "		5 E½ of Lot 3 less Rd.				24	15			710	R													
Dr. F. H. Kirn		6 SW¼ of SE¼ of NW¼ "				24	15		"	"														
Delford H. & Laura Hanson		7 Lot 4 less 4 rods Rd. & less 7 ac. NW¼ of NW¼				22	26		"	"														
U. S. of America		8 7 ac. off Lot 4 SW¼ of NW¼																						
U. S. of America		9 SE¼ of NW¼ Lot 5																						
Richard S. Vendeland		10 Lot 2 along N.W. Rl. line that part of Lot 4 lying N.W. of a line beginning at the intersection of the S. boundary of Lot 4 with the W. line of Lot 1, thence N. on S. line of Lot 1 to the S. line of Hokokoma Bay, thence N.W. along said S. line to the W. line of said Lot 1, thence N. along said W. line to the N. boundary of Lot 4, thence S. along the E. line of Lot 4 to the beginning				4				"	"													
Ole & Inga Berg		14 SE¼ of NW¼ - N. 2½ ac. of S. 4½ ac. of E. 4 ac.				32	66			"	"													
U. S. of America		15 Lot 6																						
U. S. of America		16 NE¼ of SW¼ Lot 7																						
Ole & Inga Berg		17 SW¼ of SW¼ NE¼ of SW¼				37	65		"	"														
Agnes M. Kirn		42 x 220' of N.W. of SE¼ + 1 ac. of NW¼ of NW¼ of SE¼				3	40		"	"														
[illegible]		18 NW¼ of NW¼ Lot 1								710	R													
[illegible] & Cecil & Reed		19 (+1) 1 ac. Rd. + 1 ac. sold Lot 2 less Rd.				17	97			710	R													
Mary Hohman		20 NW¼ of SE¼ less 1 ac. + 1 ac. less 46 ac.				17	71			710	R													
(continued on next page)						202	92																	
(total brought forward)																								

Cass County, Minnesota, for Taxes for the Year 1955.

Sold for Taxes	Valuations by School Districts as Equalized by Department of Taxation: District No. ..... Rate ..... Mills	District No. ..... Rate ..... Mills	District No. ..... Rate ..... Mills	District No. ..... Rate ..... Mills	District No. ..... Rate ..... Mills	District No. ..... Rate ..... Mills	Tax Including State Homestead	State Tax on Non-Homestead 5.17 Mills	Special Taxes	Total Taxes		Paid	When Paid: Month	Day	Year	Number of Receipt	March Settlement 1955	June Settlement 1955	Penalty	November Settlement 1955	Penalty	Collections in First Month in January 1956	Penalty	Delinquent on First Month in January 1956	Penalty	Total Delinquent Tax and Penalty	Remarks
	Dollars	Dollars	Dollars	Dollars	Dollars	Dollars	$ cts.	$ cts.	$ cts.	$ cts.							$ cts.	$ cts.	$ cts.	$ cts.	$ cts.	$ cts.	$ cts.	$ cts.	$ cts.	$ cts.	
1											1																
2			N 290 / 305	8.8			13568	160		13728	2	2nd Half Paid / 1st Half Paid	SEP / MAY	12 / 20	1956 / 1956	3668 / 1567		6864		6864							
3											3																
4											4	2nd Half Paid / 1st Half Paid	SEP / MAY	12 / 29	1956 / 1956	3668 / 1567											
5		80					1616	42		1658	5	2nd Half Paid / 1st Half Paid	AUG / MAY	1 / 31	1956 / 1956	3668 / 1567		829		829 / 622							
6		60					1212	32		1244	6							622									
7		N 54					1090			1090	7	PAID IN FULL	MAY	26	1956	3242		1090									
8											8																
9											9																
10		N 32					1454			1454	10	PAID IN FULL	APR	28	1956	3632		1454									
11											11																
12											12																
13											13																
14		N 131					788			788	14															788	788
15											15																
16											16																
17 Total of Taxes		N 47					888			888	17																
18		N 45					908			908	18	PAID IN FULL	MAY	31	1956	12553		908									
19			N 140 / 305				10092	158		10254	19	PAID IN FULL	APR	17	1956	6441		10254									
20		67					1252	34		1286	20	2nd Half Paid / 1st Half Paid	OCT / MAY	27 / 31	1956 / 1956	10885 / 6441		643		643							
		N 254	N 430 / 613	68 / 820			9304 / 22064	426		33378								22714		7008				1676			
		461	1043	1534			32172																				

Sunrise Beach | Shingobee Island | Chippewa Point | Shingobee Springs | Hollway | Lake Addie Lake Washington Cabins

Assessment Roll and Tax List of Real Property in the Town of Shingobee, Cass County, Minnesota, for Taxes for the Year 1955.

Form 5CD (3½) [illegible]

*Indicate Type of Property: R - Residential, C - Commercial, I - Industrial, U - Utility, F - Farm

	In Whose Name Assessed	To Whom Transferred	Description of Property: Subdivision	Sec. or Lot	Town or Block	Rng	Number of Acres of Land: Acres	10ths	No. School District	Individual Homestead Tax w. No	Individual Agricultural Homestead Tax w. No	Type of Property	True and Full Valuations: Land Exclusive of Structures and Improvements (Dollars)	Buildings and Other Structures (Dollars)	Machinery Permanently Attached to Real Estate (Dollars)	Total True and Full Value (Dollars)	Assessed Valuations: Rural: Homestead Up to $4,000 20% (Dollars)	Rural: Over $4,000 Non-Homestead 33⅓% (Dollars)	All Other: Homestead Up to $4,000 25% (Dollars)	All Other: Over $4,000 Non-Homestead 40% (Dollars)	Machinery Permanently Attached to Real Estate 33⅓% (Dollars)	Total Assessed Value (Dollars)	Total Assessed Value as Equalized by the Board of Review (Dollars)	Final Equalized Value (Dollars)
1	Ole & Inez Berg		Lot 4 of SE¼ NE¼ NW¼	7	142	31	33.94		7	Yes	Yes													
2	Walter & Magdalene Fuller		Lot 4 of SE¼ NE¼				28.05			"	"													
3	Marie & Stephanie Stephenson & Lisa Pearson		2 acres of NE¼ of SW¼ SW¼ NW¼				2			"	"													
4			SE¼ of NE¼																					
5	Robert & Bessie Pratt		12.6 acres of N½ of NW¼ of SE¼				12.6			"	"													
6	" " "		2.8 acres of N½ of NW¼ of SW¼				2.8			"	"													
7			NW¼ of NW¼																					
8			SW¼ of NW¼																					
9			SE¼ of NW¼																					
10	Ole & Inez M. Berg		46 acres of N½ of SE¼				46			Yes	"													
11			NE¼ of SW¼																					
12			NW¼ of SW¼																					
13			SW¼ of SW¼																					
14			SE¼ of SW¼																					
15																								
16			NE¼ of SE¼																					
17			NW¼ of SE¼																					
18			SW¼ of SE¼																					
19			SE¼ of SE¼																					
20																								
							390.5																	

Valuations by School Districts as Equalized by Department of Taxation

	Sold for Taxes	District No. / Rate ____ Mills	District No. 54 / Rate 34 Mills	District No. / Rate ____ Mills	District No. / Rate ____ Mills	District No. / Rate ____ Mills	District No. / Rate ____ Mills	Tax Including State Homestead ____ Mills	State Tax on Non-Homestead 5.17 Mills	Special Taxes	Total Taxes	Paid	When Paid: Month Day Year	Number of Receipt	March Settlement 1956	June Settlement 1956	Penalty	November Settlement 1956	Penalty	Collections to First Monday in January 1957	Penalty	Delinquent on First Monday in January 1957	Total Delinquent Tax and Penalty	Remarks
		Dollars	Dollars	Dollars	Dollars	Dollars	Dollars	$ cts.	$ cts.	$ cts.	$ cts.				$ cts.	$ cts.	$ cts.	$ cts.	$ cts.	$ cts.	$ cts.	$ cts.	$ cts.	
1		H 187						37 76			37 76	1st Half Paid	DEC 7 1956	76580								37 76	37 25	
2		75						15 14	38		15 52	1st Half Paid	MAY 31 1956	12452		7 76				7 76				
3		103						20 80	54	50	21 34	Part Paid	DEC 31 1955	16697						17 00		4 34	4 97	penalty above 17.1
4																								
5		40						8 08	20		8 28	2nd Half Paid 1st Half Paid	SEP 12 1956 MAY 29 1956	13665 11654		4 14		4 14						
6		10						2 02	06		2 08	2nd Half Paid 1st Half Paid	SEP 12 1956 MAY 29 1956			1 04		1 04						
7																								
8																								
9																								
10		H 15						3 02			3 02											3 02	3 32	
11																								
12																								
13																								
14																								
15																								
16																								
17																								
18																								
19																								
20																								
		H 202 228 430						8682	118		8800					1294		518		2471		4512		

Form 3CD (55) Public Land Survey, Section 8

IN WHOSE NAME ASSESSED	TO WH
R.O. + Vernice Simonson	Winter
Louise H. + Duane Simonson	"
R.O. + Louise Simonson	Hende
Louise H. + Duane Simonson	
R.O. + Venice Simonson	
Louise H. + Duane Simonson	
A. J. Pitchfoson	
" "	
" "	
Walter L. + Magdalene H. Z	
Earl Raymond + Mary L. Lyles	
" "	
" "	
Arthur H. + Carmen H. Pete	
Burt + Louise Woodford	
Burt Woodford	
Burt + Louise Woodford	
" "	
" "	
" "	
Alice Norman	
" "	

Yellow: Rich + Simonson
" #2 " " "
" #3 " " "
" #4 A. J. Thompson
" #5 " " "
" #6 " " "
Red #1 Earl + Mary (Lusch)
" #2 " " "
" #3 " " "
" #4 " " "
" #5 " " "
" #6 " " "
" #7 Arthur H. Peterson
Blue #1 Burt + Louise Woodford
" #2 " " "
" #3 " " "
" #4 " " "
" #5 " " "
" #6 " " "
" #7 Alice Norman
" #8 " " "
" #9 " " "
White #1 State of Minn.
" #2 Mark L. + Ruth F. Florin
" #3 " " "
" #4 James R. Frear
" #5 State of Minn.
Pink #1 Walter L. + Magdalene Zeller
Green #1 Platted

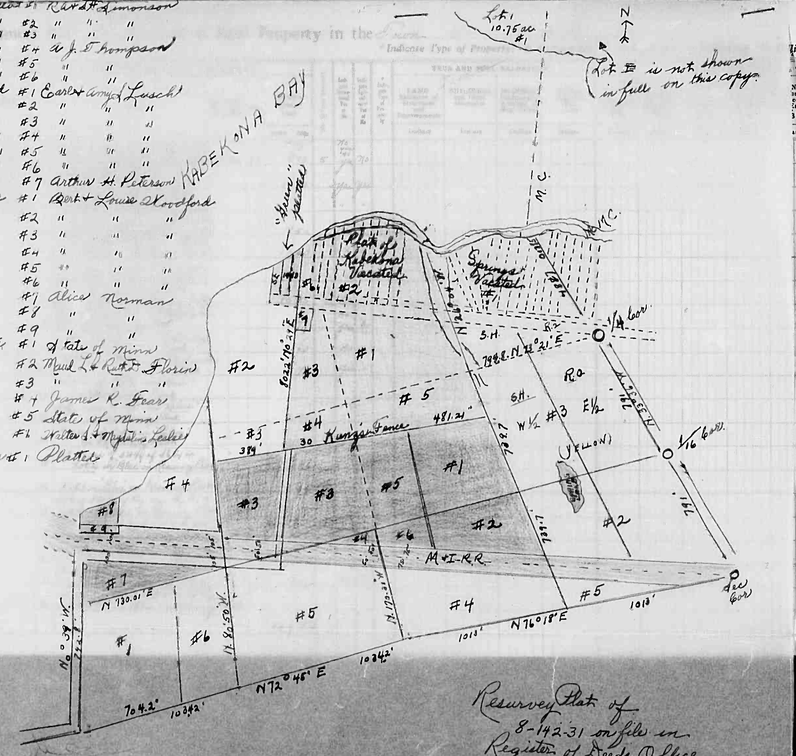

	SOLD FOR TAXES	VALUATIONS BY SCHOOL DISTRICTS AS EQUALIZED BY DEPARTMENT OF TAXATION: District No. / Rate ... Mills	District No. / Rate ... Mills	District No. / Rate ... Mills	District No. / Rate ... Mills	District No. / Rate ... Mills	Tax Including State Homestead ... Mills	State Tax on Non-Homestead ... Mills	SPECIAL TAXES	TOTAL TAXES		PAID	WHEN PAID Month Day Year	Number of Receipt	March Settlement 1956	July Settlement 1956	Penalty	November Settlement 1956	Penalty	Collections to Five Monday in January 1957	Penalty	Delinquent as Five Monday in January 1957	Total Delinquent Tax and Penalty	REMARKS
		Dollars	Dollars	Dollars	Dollars	Dollars	Dollars	$ cts.	$ cts.		$ cts.				$ cts.	$ cts.	$ cts.	$ cts.	$ cts.	$ cts.	$ cts.	$ cts.	$ cts.	
				H 208 / H 1243 / H 2028			13454	178	Simonson / Lusch	136	52					136 52								
1							21564	130	Simonson / Lusch	216	84	PAID IN FULL	MAY 31 1956	12453		216 84								
2		H 17					344			3	44	PAID IN FULL	MAY 31 1956	12453		3 44								
3		H 22					444			4	44	PAID IN FULL	MAY 31 1956			4 44								
4		H 14					282			2	82	1st Half Paid / 2nd Half Paid	OCT 27 1956			1 41		1 41						
5		H 111					2240			22	40	1st Half Paid / 2nd Half Paid	MAY 26 1956 / OCT 27 1956	14467		11 20		11 20						
6		H 9					180			1	80	1st Half Paid / 2nd Half Paid	MAY 26 1956 / DEC 7 1956	16346		90		90						
7		50		#257 / 411			1010	26 / 106		10	36	1st Half Paid / Balance Paid / Part Paid	MAY 31 1956 / MAY 31 1956	12452		5 18				5 18	27 / 74			
8							15020	210 / 03		152	33	Balance Paid	MAY 31 1956	15424										
9		10					202	06		2	08	Part Paid / Balance Paid	MAY 31 1956 / OCT 31 1956	12453		79 11		79 11						
10		H 14					285			2	85	Part Paid / Balance Paid	MAY 31 1956 / OCT 31 1956											
11		H 186					3754			37	54	PAID IN FULL	MAY 31 1956	7623		37 54								
12		H 6					122			1	22	2nd Half Paid / 1st Half Paid	OCT 30 1956 / MAY 31 1956	12										
13		H 9					182			1	82	2nd Half Paid / 1st Half Paid	OCT 30 1956 / MAY 31 1956	13										
14		H 12					242			2	42	2nd Half Paid / 1st Half Paid	OCT 30 1956 / MAY 31 1956	14		15 44		15 44						
15		H 110					2220			22	20	2nd Half Paid / 1st Half Paid	OCT 30 1956 / MAY 31 1956	7029 / 15433										
16		H 2					40			40		2nd Half Paid / 1st Half Paid	OCT 30 1956 / MAY 31 1956	15										
17		H 10					202			2	02	2nd Half Paid / 1st Half Paid	OCT 30 1956 / MAY 31 1956	17										
18		H 3					60			60		2nd Half Paid / 1st Half Paid	OCT 30 1956 / MAY 31 1956	18										
19				208			4720	108		48	28	PAID IN FULL	MAY 31 1956	14456		133 48								
20				367			8376	140		85	16	PAID IN FULL	MAY 31 1956											
		H 525		H 1201 / 1726			11808	850		75732						475 32		107 12		5 18				
		50		1819 / 1639			43918																	
		575		2728 / 3365			74842																	

Sunrise Beach | Shingobee Island | Philippine Point | Kabekona | Spring Lake | Longville | Walker | Backus | Pine River | Hewitt | Cass Lake

Property in the Town of Whipple

*Indicate Type of Property: R-Residentigh, C-Commercial, I-Industrial, U-Utility, F-Farm

Form SCD-1-53, SELLER DATES PROPERTY, NUMBERED

In Whose Name Assessed	To Whom Transferred	Description of Property: Subdivision	Sec. or Lot	Town or Block	Rng	Number of Acres of Land: Acres	Hdths	No. School District	Individual Homestead Tax on No	Individual Agricultural Tax on No	Type of Property	True and Full Valuations: Land Exclusive of Structures and Improvements (Dollars)	Buildings and Other Structures (Dollars)	Machinery Permanently Attached to Real Estate (Dollars)	Total True and Full Value (Dollars)	Assessed Valuations: Rural: Homestead Up to $4,000 20% (Dollars)	Rural: Over $4,000 and Non-Homestead 33⅓% (Dollars)	All Other: Homestead Up to $4,000 25% (Dollars)	All Other: Over $4,000 and Non-Homestead 40% (Dollars)	Machinery Permanently Attached to Real Estate 33⅓% (Dollars)	Total Assessed Value (Dollars)	Total Assessed Value on Equalized by the Board of Review (Dollars)	Final Equalized Value (Dollars)
R.S. + Vernice Simonson + Simon H + Regina Simonson	Mabel H. "	8	61/2	8	22	5 73		5	70														
R.S. + Vernice Simonson Simon H + Regina Simonson	" "	8	61/2	8	22	5 73			70														
R.S. + Vernice Simonson Simon H + Regina Simonson	" "	8	61/2	8	22	14 80			70														
" " "		1																					
" " "		2																					
" " "		3																					
" " "		4				1 50			70														
" " "		5				13 60			"														
" " "		6							"														
Hartley J + Magdalene H Leslie		7				10 35			70														
Earl Raymond + Lenore L Leach		8				17 77			70														
" " "		9				1 60			70														
" " "		10				1 70			70														
Arthur H + Carmen V Peterson		11							"														
Burt + Louise Woodford		12				2 88			"														
Burt Woodford		13				2 70			"														
Burt + Louise Woodford		14				3 80			"														
" " "		15				10 30			"														
" " "		16							"														
" " "		17				3 86			"														
" " "		18				1 20			"														
Alice Norman		19				2 00		Mo	70														
" " "		20							"														
						109 54																	

Cass County, Minnesota, for Taxes for the Year 1955.

	Sold for Taxes	Valuations by School Districts as Equalized by Department of Taxation: District No. ... Rate ... Mills	District No. ... Rate ... Mills	District No. ... Rate ... Mills	District No. ... Rate ... Mills	District No. ... Rate ... Mills	District No. ... Rate ... Mills	Tax Including State Homestead ... Mills	State Tax on Non-Homestead ... Mills	Special Taxes	Total Taxes	Paid	When Paid (Month Day Year)	Number of Receipt	March Settlement 1956	June Settlement 1956	Penalty	November Settlement 1956	Penalty	Collections to First Monday in January 1957	Penalty	Delinquent on First Monday in January 1957	Penalty	Total Delinquent Tax and Penalty	Remarks
		Dollars	Dollars	Dollars	Dollars	Dollars	Dollars	$ cts.	$ cts.	$ cts.	$ cts.				$ cts.	$ cts.	$ cts.	$ cts.	$ cts.	$ cts.	$ cts.	$ cts.	$ cts.	$ cts.	
1				H 5 43 / 34 43 / 2 03	913			1354	178	Mark + Simonson	1365 32	PAID IN FULL	MAY 31 1956	12459		1365 32									
								2156	130	H 49 Mary Stark	2168 47	PAID IN FULL	MAY 31 1956	12455		2168 47									
2			H 17					344			344	PAID IN FULL	MAY 31 1956	12452		3 44									
3			H 22					444			444	PAID IN FULL	MAY 31 1956			4 44									
4			H 14					282			282	2nd Half Paid / 1st Half Paid	OCT 27 1956 / MAY 26 1956	14870		1 41		1 41							
5			H 111					224			224	2nd Half Paid / 1st Half Paid	OCT 27 1956 / MAY 26 1956	14467		1 120		1 120							
6			H 9					182			182	2nd Half Paid / 1st Half Paid	OCT 27 1956 / MAY 26 1956			91		91							
7			50					1010	26		1036	2nd Half Paid / 1st Half Paid	OCT 27 1956 / MAY 31 1956	16456 / 12452		518				518	37 / 74				
				H 251 / 411					60 / 60			Balance Paid / Part Paid	OCT 31 1956 / MAY 31 1956												
8								1500	2126 / 63		1563	Balance Paid / Part Paid	OCT 31 1956 / MAY 31 1956	15429 / 12455		78 11		78 11							
9			10					202	06		208	Balance Paid / Part Paid	OCT 31 1956 / MAY 31 1956												
10			H 14					284			284	Balance Paid / Part Paid	OCT 31 1956 / MAY 31 1956												
11			H 186					3754			3754	PAID IN FULL / 2nd Half Paid	MAY 31 1956 / OCT 30 1956	7623		3754									
12			H 6					122			122	1st Half Paid / 2nd Half Paid	MAY 31 1956 / OCT 30 1956												
13			H 9					182			182	1st Half Paid / 2nd Half Paid	MAY 31 1956 / OCT 30 1956												
14			H 12					242			242	1st Half Paid / 2nd Half Paid	MAY 31 1956 / OCT 30 1956	7629		1548		1548							See next sheet
15			H 110					2220			2220	1st Half Paid / 2nd Half Paid	MAY 31 1956 / OCT 30 1956	15423											
16			H 2					40			40	1st Half Paid / 2nd Half Paid	MAY 31 1956 / OCT 30 1956												
17			H 12					242			242	1st Half Paid / 2nd Half Paid	MAY 31 1956 / OCT 30 1956												
18			H 3					60			60	1st Half Paid / 2nd Half Paid	MAY 31 1956 / OCT 30 1956												
19				208				4700	103		4803	PAID IN FULL	MAY 31 1956	12456		1334									
20				367				8374	140		8516	PAID IN FULL	MAY 31 1956												
		H 525	H 60 / 583	1579 / 2780	1932 / 1639 / 2564			11808 / 63014 / 74822	850		16732					64532		13212		510					

Assessment Roll and Tax List of Real Property in the Town of Shingobee — Cass County, Minnesota, for Taxes for the Year 1955.

Indicate Type of Property: R-Residential, C-Commercial, I-Industrial, U-Utility, F-Farm

Form 5CD455 MILLS-DATA COMPANY, MINNEAPOLIS

	In Whose Name Assessed	To Whom Transferred	Description of Property: Subdivision	Sec. or Lot	Town or Block	Rod	Number of Acres of Land: Acres	100ths	No. School District	Indicate Homestead by Yes or No	Indicate Agricultural Land by Yes or No	Indicate Type of Property	True and Full Valuations: Land Exclusive of Structures and Improvements (Dollars)	Buildings and Other Structures (Dollars)	Machinery Permanently Attached to Real Estate (Dollars)	Total True and Full Value (Dollars)	Assessed Valuations: Rural Homestead Up to $4,000 20% (Dollars)	Rural Other Than Homestead 33⅓% (Dollars)	All Other Homestead Up to $4,000 25% (Dollars)	All Other Other Than Homestead 40% (Dollars)	Machinery Permanently Attached to Real Estate 33⅓% (Dollars)	Total Assessed Value (Dollars)	Total Assessed Value as Equalized by the Board of Review (Dollars)	Final Equalized Value (Dollars)
1	State of Minnesota		Govt Lot 1 in "Shite" on Railway Plat	8	142	31			5															
2	Minnie Lynes & Rosemary De Florian		Lot 2 in "White" on Railway Plat				1.72		No	Yes														
3	" "		Lot 3 in "White" on Railway Plat				1.60		"	"														
4	James R & Flora M. Frear		Govt Lot 5 N½ of Rep. Bear Lk 209 or Lot 4 in "White"				6.73		Yes	"														
5																								
6	State of Minnesota		1.56 acres of S½ NE¼ of SW¼ S of Rep on Lot 5 in "White" on Railway Plat																					
7			NW¼ of NW¼																					
8			SW¼ of NW¼																					
9			SE¼ of NW¼																					
10																								
11			NE¼ of SW¼																					
12			NW¼ of SW¼																					
13			SW¼ of SW¼																					
14			SE¼ of SW¼																					
15																								
16			NE¼ of SE¼																					
17			NW¼ of SE¼																					
18			SW¼ of SE¼																					
19			SE¼ of SE¼																					
20							17.65																	

	Sold for Taxes	Valuations by School Districts as Equalized by Department of Taxation: District No. / Rate ... Mills (Dollars)	District No. / Rate ... Mills (Dollars)	District No. / Rate ... Mills (Dollars)	District No. / Rate ... Mills (Dollars)	District No. / Rate ... Mills (Dollars)	Tax Including State Homestead ... Mills ($ cts.)	State Tax on Non-Homestead 5.17 Mills ($ cts.)	Special Taxes ($ cts.)	Total Taxes ($ cts.)		Paid	When Paid: Month Day Year	Number of Receipt	March Settlement 1956 ($ cts.)	June Settlement 1956 ($ cts.)	Penalty ($ cts.)	November Settlement 1956 ($ cts.)	Penalty ($ cts.)	Collections to Five Monday in January 1957 ($ cts.)	Penalty ($ cts.)	Delinquent on Five Monday in January 1957 ($ cts.)	Total Delinquent Tax and Penalty ($ cts.)	Remarks
1											1													
2		13					260	06		268	2	PAID IN FULL	DEC 31 1956	1669						268		33		
3		7					141	04		146	3	PAID IN FULL	DEC 31 1956							146				
4		A 116					2342			2342	4	PAID IN FULL	FEB 9 1956	778	2342									
5											5													
6											6													
7											7													
8											8													
9											9													
10											10													
11											11													
12											12													
13											13													
14											14													
15											15													
16											16													
17											17													
18											18													
19											19													
20		A 116 20 136					2746	10		2756	20				2342					414				

Sunrise Beach | Shingobee Island | Dingmans Point | Meadows Springs | Gilway | Bay View Lodge

Assessment Roll and Tax List of Real Property in the Town of Pungokee, Cass County, Minnesota, for Taxes for the Year 1955.

Form 1CD (1) — Indicate Type of Property: R - Residential, C - Commercial, I - Industrial, U - Utility, F - Farm

In Whose Name Assessed	To Whom Transferred	Description of Property: Subdivision	Sec. or Lot	Town or Block	Rng.	Number of Acres of Land: Acres	100ths	No. of School District	Indicate Homestead Tax w. Na	Indicate Agricultural Tax w. Na	Indicate Type of Property	True and Full Valuations: Land Exclusive of Structures and Improvements (Dollars)	Buildings and Other Structures (Dollars)	Machinery Permanently Attached to Real Estate (Dollars)	Total True and Full Value (Dollars)	Assessed Valuations: Rural: Homestead Up to $6,000 20% (Dollars)	Rural: Over $6,000 and Non-Homestead 33⅓% (Dollars)	All Other: Homestead Up to $4,000 25% (Dollars)	All Other: Over $4,000 and Non-Homestead 40% (Dollars)	Machinery Permanently Attached to Real Estate 33⅓% (Dollars)	Total Assessed Value (Dollars)	Total Assessed Value as Equalized by the Board of Review (Dollars)	Final Equalized Value (Dollars)
		NE¼ of NE¼		1	142	36		5															
		NW¼ of NE¼																					
		SW¼ of NE¼																					
		SE¼ of NE¼																					
Everne Olsen		Lot 1 Sec 6 33 acs Hy. 371				10	42		No	yes													
Earl & Louise Miller		NE¼ of NW¼ Lots 3 & 4							"	No													
"		NW¼ of NW¼ 6.5 acs of Lots 3 & 4 L & C of NW¼ roadway				650			"	yes													
		SE¼ of NW¼																					
Jack A. Gleason		Part of Lots 3 & 4				3			No yes	"													
Mary & Marvel Gleason Stephen & Helen Hunter		NE¼ of SW¼																					
		NW¼ of SW¼				70			yes	"													
" " " "		SW¼ of SW¼ Less Rds				35			No	"													
Earl & Louise Miller		SE¼ of SW¼ Lots 7 & 8 of Rds				11	53		No	No													
Austin & Ethel M. Swift		Part of Lot 1 Sec 6 Hy 371				6																	
Glenn E. & Myrtle Edison Edison		NE¼ of SE¼ Lots 1 & 2				40			No yes	"													
Leroy & Mary Gregson		NW¼ of SE¼ 12 Ac Hy 371																					
Christian Bjerke		SW¼ of SE¼				60																	
		SE¼ of SE¼																					
Lawrence & Marion Gregson		Part of Lot 3 & 4 S. of Rd. + Hy. 371 & roadway				140			No	yes													
Samuel & Jeanette Christopherson		Part of Lots 1 & 2 Sec 6 Hy 371				144	40																
Bjerke		+ Hy. 371, less																					

Sold for Taxes	Validations by School Districts as Equalized by Department of Taxation: District No. / Rate ... Mills	District No. / Rate ... Mills	District No. / Rate ... Mills	District No. / Rate ... Mills	District No. / Rate ... Mills	District No. / Rate ... Mills	Tax including Basic Homestead ... Mills ($ cts.)	State Tax on Non-Homestead 5.7 ... Mills ($ cts.)	Special Taxes ($ cts.)	Total Taxes ($ cts.)		Paid	When Paid: Month Day Year	Number of Receipt	March Settlement 1956 ($ cts.)	June Settlement 1956 ($ cts.)	Penalty ($ cts.)	November Settlement 1956 ($ cts.)	Penalty ($ cts.)	Collections to Five Monday in January 1957 ($ cts.)	Penalty ($ cts.)	Delinquent on Five Monday in January 1957 ($ cts.)	Total Delinquent Tax and Penalty ($ cts.)	Remarks
											1													
											2													
											3													
											4													
	3						60			60	5	PAID IN FULL	APR 9 1956	5295		60								
			57				1244	30		1324	6	PAID IN FULL	MAY 31 1956	2504		1324								
											7													
	1167						23560	604		24167	8	PAID IN FULL	MAY 31 1956	1250		24167								
											9													
	H 450 / 341						16978	202		17180	10	2nd Half Paid / 1st Half Paid	AUG 14 1956 / MAY 25 1956	3591 / 4453		8590		8590						
											11													
											12													
	H 120 / 47						3372	24		3396	13	PAID IN FULL	MAY 24 1956	6605		3396								
			42				2088	48		2136	14	PAID IN FULL	MAY 31 1956	2504		2136								
											15													
			H 349 / 155				26182	406		26588	16	PAID IN FULL	MAY 24 1956	6605		26588								
											17													
											18													
											19													
	138						2786	72		2858	20	2nd Half Paid / 1st Half Paid	JUL 5 1956 / MAY 25 1956	6539 / 4453		1429		1429						
	H 570	H 384 / 939					46756																	
	1746	934 / 2612					29564	386		77706						6768		10019						
	2316	1303 / 3619					76320																	

Sturgeon Beach | Chippewa Island | Chippewa Point | Kabekona Springs | Oulboy | Bella Isle Falls | Big Sagaie Lake

Assessment Roll and Tax List of Real Property in the Town of Shingobee, Cass County, Minnesota, for Taxes for the Year 1955.

*Indicate Type of Property: R - Residential, C - Commercial, I - Industrial, U - Utility, F - Farm

Form-CD (55) 10-10-5000 PRINTING COMPANY

	IN WHOSE NAME ASSESSED	TO WHOM TRANSFERRED	DESCRIPTION OF PROPERTY: Subdivision	Sec. or Lot	Town or Block	Rng	Number of Acres of Land: Acres	100ths	No. School Districts	Indicate Homestead Tax or No	Indicate Application for Total Tax or No	Indicate Type of Property	TRUE AND FULL VALUATIONS: LAND Exclusive of Structures and Improvements (Dollars)	BUILDINGS and Other Structures (Dollars)	MACHINERY Permanently Attached to Real Estate (Dollars)	TOTAL True and Full Value (Dollars)	ASSESSED VALUATIONS: RURAL: Homestead Up to $4,000 20% (Dollars)	RURAL: Over $4,000 and Non-Homestead 33⅓% (Dollars)	ALL OTHER: Homestead Up to $4,000 25% (Dollars)	ALL OTHER: Over $4,000 and Non-Homestead 40% (Dollars)	MACHINERY Permanently Attached to Real Estate 33⅓% (Dollars)	TOTAL ASSESSED VALUE (Dollars)	Total Assessed Value as Equalized by the Board of Review (Dollars)	FINAL EQUALIZED VALUE (Dollars)
1	Ester Peterson		NE¼ of NE¼ Lot 1	10	142	31	19		5	No	F													
2			NW¼ of NE¼																					
3			SW¼ of NE¼																					
4			SE¼ of NE¼																					
5																								
6			NE¼ of NW¼																					
7			NW¼ of NW¼																					
8			SW¼ of NW¼																					
9			SE¼ of NW¼																					
10																								
11			NE¼ of SW¼																					
12			NW¼ of SW¼																					
13			SW¼ of SW¼																					
14			SE¼ of SW¼																					
15																								
16			NE¼ of SE¼																					
17			NW¼ of SE¼																					
18			SW¼ of SE¼																					
19			SE¼ of SE¼																					
20							19																	

VALUATIONS BY SCHOOL DISTRICTS AS EQUALIZED BY DEPARTMENT OF TAXATION

	SOLD FOR TAXES	District No. ..... Rate ..... Mills (Dollars)	District No. 2 Rate 7.0 Mills (Dollars)	District No. ..... Rate ..... Mills (Dollars)	District No. ..... Rate ..... Mills (Dollars)	District No. ..... Rate ..... Mills (Dollars)	District No. ..... Rate ..... Mills (Dollars)	Tax Including State Homestead ..... Mills ($ cts.)	State Tax on Non-Homestead 6.17 Mills ($ cts.)	SPECIAL TAXES ($ cts.)	TOTAL TAXES ($ cts.)	PAID	WHEN PAID (Month Day Year)	Number of Receipt	March Settlement 1956 ($ cts.)	June Settlement 1956 ($ cts.)	Penalty ($ cts.)	November Settlement 1956 ($ cts.)	Penalty ($ cts.)	Collections to First Monday in January 1957 ($ cts.)	Penalty ($ cts.)	Delinquent on First Monday in January 1957 ($ cts.)	Total Delinquent Tax and Penalty ($ cts.)	REMARKS
1			18 6					37 46	98		38 94	2nd Half Paid 1st Half Paid	OCT 31 1955 MAY 31 1956	15700 13402		19 47		19 47						
2																								
3																								
4																								
5																								
6																								
7																								
8																								
9																								
10																								
11																								
12																								
13																								
14																								
15																								
16																								
17																								
18																								
19																								
20			88					37 46	98		38 94					19 47		19 47						

Sunrise Beach | Shingobee Island | Pillsbury Point | Kabekona Springs | Hilway | Bull Lake Lake Shore

Assessment Roll and Tax List of Real Property in the Town of Shingobee

Cass County, Minnesota, for Taxes for the Year 1955.

Form SCD 155 [illegible]

*Indicate Type of Property: R-Residential, C-Commercial, I-Industrial, U-Utility, F-Farm

In Whose Name Assessed	To Whom Transferred	Description of Property: Subdivision	Sec. or Lot	Town or Block	Rng.	Number of Acres of Land (Acres)	(Hdths)	Sch. District	Indicate Homestead Yes or No	Indicate Agricultural Yes or No	*Indicate Type Property	True and Full Valuations: Land Exclusive of Structures and Improvements (Dollars)	Buildings and Other Structures (Dollars)	Machinery Permanently Attached to Real Estate (Dollars)	Total True and Full Value (Dollars)	Assessed Valuations: Rural: Homestead Up to $4,000 20% (Dollars)	Rural: Over $4,000 and Non-Homestead 33⅓% (Dollars)	All Other: Homestead Up to $4,000 25% (Dollars)	All Other: Over $4,000 and Non-Homestead 40% (Dollars)	Machinery Permanently Attached to Real Estate 33⅓% (Dollars)	Total Assessed Value	Total Assessed Value as Equalized by the Board of Review (Dollars)	Final Equalized Value (Dollars)
		1 NE¼ of NE¼	11	142	31			5															
		2 NW¼ of NE¼																					
State of Minnesota		3 ~~S½ of~~ SW¼ of NE¼																					
~~Natalie Ordway~~		4 ~~½ de~~ SE¼ of NE¼ ~~N½ of SE¼~~				5			70	yes													
~~Natalie C. Ordway~~		5 ~~N½ of~~ Lots 1 & 2 less platted & less line							"	"													
		6 NE¼ of NW¼																					
Leonard Peterson		7 SW¼ of NW¼				40			70	"													
Ethel L. Peterson		8 SW¼ ~~of NW¼~~ Lot 1				30			"	"													
State of Minnesota		9 SE¼ of NW¼																					
United States of America		10 S½ SE¼ NW¼																					
		11 NE¼ of SW¼																					
		12 NW¼ of SW¼																					
		13 SW¼ of SW¼																					
		14 SE¼ of SW¼																					
		15																					
		16 NE¼ of SE¼																					
		17 NW¼ of SE¼																					
		18 SW¼ of SE¼																					
		19 SE¼ of SE¼																					
		20				75																	

Sold for Taxes	Valuations by School Districts as Equalized by Department of Taxation: District No. Rate Mills (Dollars)	District No. Rate Mills (Dollars)	District No. Rate Mills (Dollars)	District No. Rate Mills (Dollars)	District No. Rate Mills (Dollars)	District No. Rate Mills (Dollars)	Tax Including State Homestead Mills ($ cts.)	State Tax on Non-Homestead 5.17 Mills ($ cts.)	Special Taxes ($ cts.)	Total Taxes ($ cts.)		Paid	When Paid (Month Day Year)	Number of Receipt	March Settlement 1956 ($ cts.)	June Settlement 1956 ($ cts.)	Penalty ($ cts.)	November Settlement 1955 ($ cts.)	Penalty ($ cts.)	Collections to First Monday in January 1957 ($ cts.)	Penalty ($ cts.)	Delinquent on First Monday in January 1957 ($ cts.)	Total Delinquent Tax and Penalty ($ cts.)	Remarks
1											1													
2											2													
3											3													
4	17						344	08		352	4	PAID IN FULL	MAY 31 1956	11705		352								
5	100						2018	52		2070	5	PAID IN FULL	MAY 31 1956	11705		2070								
6											6													
7	107						2160	56		2216	7	2nd Half Paid 1st Half Paid	OCT 31 1956 MAY 31 1956	15700		1108		1108						
8	127						2564	66		2630	8	2nd Half Paid 1st Half Paid	OCT 31 1956 MAY 31 1956	13402		1315		1315						
9											9													
10											10													
11											11													
12											12													
13											13													
14											14													
15											15													
16											16													
17											17													
18											18													
19											19													
20											20													
	351						7086	182		7268						4845		2423						

Sunrise Beach | Shingobee Island | Chippewa Point | Kabekona Springs | Oliver | Hall Lake | Lake Geneva

Assessment Roll and Tax List of Real Property in the Town of Shingobee

*Indicate Type of Property: R - Residential, C - Commercial, I - Industrial, U - Utility, F - Farm

Cass County, Minnesota, for Taxes for the Year 1955.

Form 9CD-133	In whose name assessed	To whom transferred	Description of property: Subdivision	Sec. or Lot	Town or Block	Rng.	Number of Acres of Land (Acres / 100ths)	No. School District	Indicate Homestead Tax or No	Indicate Agricultural Tax or No	* Indicate Type of Property	True and Full Valuations: Land Exclusive of Structures and Improvements (Dollars)	Buildings and Other Structures (Dollars)	Machinery Permanently Attached to Real Estate (Dollars)	Total True and Full Value (Dollars)	Assessed Valuations: Rural: Homestead Up to $1,000 20% (Dollars)	Rural: Over $1,000 and Non-Homestead 33⅓% (Dollars)	All Other: Homestead Up to $1,000 25% (Dollars)	All Other: Over $1,000 and Non-Homestead 40% (Dollars)	Machinery Permanently Attached to Real Estate 33⅓% (Dollars)	Total Assessed Value	Total Assessed Value as Equalized by the Board of Review (Dollars)	Final Equalized Value (Dollars)
			NE¼ of NE¼		12	142	31	5															
	State of Minnesota		24½ of NW¼ of NE¼																				
			6½ of NW¼ of NE¼																				
	U. S. of America		~~SE¼ of NE¼~~ Lot 2																				
	John H. & Norma V. Reeds		Lot 6				25.25	5	No gas														
			NE¼ of NW¼																				
	Wheeler Lumber Bridge & Supply Co.		NW¼ of NW¼ Less of																				
	U. S. of America		SW¼ of NW¼																				
			SE¼ of NW¼																				
	U. S. of America		Lot 10																				
			NE¼ of SW¼																				
	U. S. of America		NW¼ of SW¼																				
	U. S. of America		SW¼ of SW¼																				
			SE¼ of SW¼																				
	U. S. of America		Lot 11																				
			NE¼ of SE¼																				
	State of Minnesota		NW¼ of SE¼ Lots																				
	James E. Regards		1 & 2 less well & less 2 acres cemetery SW¼ of SE¼		10				70	"													
	David C. Regards		West of Lot 1 SE¼ of SE¼		10				70	"													
	Dorothy L. Warner		3 acs of Lot 8		3				"														
					48	26																	

Line	Sold for Taxes	Valuations by School Districts as Localized by Department of Taxation: District No. / Rate ... Mills (Dollars)	District No. / Rate ... Mills (Dollars)	District No. / Rate ... Mills (Dollars)	District No. / Rate ... Mills (Dollars)	District No. / Rate ... Mills (Dollars)	District No. / Rate ... Mills (Dollars)	Tax Including Base Homestead ... Mills ($ cts.)	State Tax on Non-Homestead 5.17 Mills ($ cts.)	Special Taxes ($ cts.)	Total Taxes ($ cts.)	Paid	When Paid (Month Day Year)	Number of Receipt	March Settlement 1956 ($ cts.)	June Settlement 1956 ($ cts.)	Penalty ($ cts.)	November Settlement 1956 ($ cts.)	Penalty ($ cts.)	Collections to First Monday in January 1957 ($ cts.)	Penalty ($ cts.)	Delinquent on First Monday in January 1957 ($ cts.)	Total Delinquent Tax and Penalty ($ cts.)	Remarks
1																								
2																								
3																								
4																								
5		72						17.74	38		15.12	PAID IN FULL	MAY 31 1956	12461		15.12								
6																								
7																								
8																								
9																								
10																								
11																								
12																								
13																								
14																								
15																								
16																								
17																								
18	SOLD FOR 1955	50						10.10	26		10.36												10.36	
19		43						8.68	22		8.90	Balance Paid Per Roll	OCT 28 1956	14692										
20	SOLD FOR TAXES	15						3.02	08		3.10	PAID IN FULL	AUG 24 1956	13624		4.50		4.40		2.10	.08			
		181						36.54	94		37.48					19.62		7.50					10.36	

Sunrise Beach | Shingobee Island | Chippewa Point | Kabekona Springs | Oldenburg | Hills Lake Gilbert Lake

Assessment Roll and Tax List of Real Property in the Town of Shingobee

*Indicate Type of Property: R-Residential, C-Commercial, I-Industrial, U-Utility, F-Farm

Form 2C12 (33) 50,000-8-47-55 Cass County Printing Office

	In Whose Name Assessed	To Whom Transferred	Description of Property: Subdivision	Sec. or Lot	Town or Block	Rng	Number of Acres of Land: Acres	100ths	No. School District	Indicate Homestead Tax Nos.	Indicate Agricultural Tax Nos.	Indicate Type of Property	True and Full Valuations: Land Exclusive of Structures and Improvements (Dollars)	Buildings and Other Structures (Dollars)	Machinery Permanently Attached to Real Estate (Dollars)	Total True and Full Value (Dollars)	Assessed Valuations: Rural: Homestead Up to $1,000 20% (Dollars)	Rural: Over $1,000 and Non-Homestead 33 1/3% (Dollars)	All Other: Homestead Up to $1,000 25% (Dollars)	All Other: Over $1,000 and Non-Homestead 40% (Dollars)	Machinery Permanently Attached to Real Estate 33 1/3% (Dollars)	Total Assessed Value	Total Assessed Value as Equalized by the Board of Review (Dollars)	Final Equalized Value (Dollars)
1	U. S. of America (in trust for Minn. Chippewa Tribe)		City of NE¼ of NE¼	13	142	31			5															
2			NW¼ of NE¼																					
3			SW¼ of NE¼																					
4			SE¼ of NE¼																					
5																								
6			NE¼ of NW¼																					
7			NW¼ of NW¼																					
8			SW¼ of NW¼																					
9			SE¼ of NW¼																					
10																								
11			NE¼ of SW¼																					
12			NW¼ of SW¼																					
13			SW¼ of SW¼																					
14			SE¼ of SW¼																					
15																								
16			NE¼ of SE¼																					
17			NW¼ of SE¼																					
18			SW¼ of SE¼																					
19			SE¼ of SE¼																					
20																								

	Sold for Taxes	Valuations by School Districts as Equalized by Department of Taxation: District No. ..... Rate ..... Mills (Dollars)	District No. ..... Rate ..... Mills (Dollars)	District No. ..... Rate ..... Mills (Dollars)	District No. ..... Rate ..... Mills (Dollars)	District No. ..... Rate ..... Mills (Dollars)	District No. ..... Rate ..... Mills (Dollars)	Tax Including State Homestead ..... Mills ($ cts.)	State Tax on Non-Homestead ..... Mills ($ cts.)	Special Taxes ($ cts.)	Total Taxes ($ cts.)		Paid	When Paid: Month Day Year	Number of Receipt	March Settlement 1956 ($ cts.)	June Settlement 1956 ($ cts.)	Penalty ($ cts.)	November Settlement 1956 ($ cts.)	Penalty ($ cts.)	Collections to First Monday in January 1957 ($ cts.)	Penalty ($ cts.)	Delinquent on First Monday in January 1957 ($ cts.)	Total Delinquent Tax and Penalty ($ cts.)	Remarks
1												1												
2												2												
3												3												
4												4												
5												5												
6												6												
7												7												
8												8												
9												9												
10												10												
11												11												
12												12												
13												13												
14												14												
15												15												
16												16												
17												17												
18												18												
19												19												
20												20												

Sunrise Beach | Shingobee Island | Chippewa Point | Washbourne Springs | Quibway | Pollywog Point to Chippewa Dunes

Assessment Roll and Tax List of Real Property in the Town of Shingobee in Cass County, Minnesota, for Taxes for the Year 1955.

Indicate Type of Property: R - Residential, C - Commercial, I - Industrial, U - Utility, F - Farm

	Form 3CD (35)	IN WHOSE NAME ASSESSED	TO WHOM TRANSFERRED	DESCRIPTION OF PROPERTY: SUBDIVISION	Sec. or Lot	Town or Block	Rge.	Number of Acres of Land: Acres	Number of Acres of Land: 100ths	No. School District	Indicate Homestead Tax or No	Indicate Individual Tax or No	Indicate Type of Property	TRUE AND FULL VALUATIONS: LAND Exclusive of Structures and Improvements	BUILDINGS and Other Structures	MACHINERY Permanently Attached to Real Estate	TOTAL True and Full Value	ASSESSED VALUATIONS: RURAL: Homestead Up to $4,000 20%	RURAL: Over $4,000 and Non-Homestead 33⅓%	ALL OTHER: Homestead Up to $4,000 25%	ALL OTHER: Over $4,000 and Non-Homestead 40%	MACHINERY Permanently Attached to Real Estate 33⅓%	TOTAL ASSESSED VALUE	Total Assessed Value as Equalized by the Board of Review	FINAL EQUALIZED VALUE
								Acres	100ths					Dollars	Dollars	Dollars	Dollars	Dollars	Dollars	Dollars	Dollars	Dollars	Dollars	Dollars	Dollars
1				NE¼ of NE¼				15	42	31		5													
2				NW¼ of NE¼																					
3				SW¼ of NE¼																					
4				SE¼ of NE¼																					
5																									
6		Fraye & Carlson		NE¼ of NW¼ Lot 1				1	12		Fraye														
7				NW¼ of NW¼																					
8				SW¼ of NW¼																					
9				SE¼ of NW¼																					
10																									
11				NE¼ of SW¼																					
12				NW¼ of SW¼																					
13				SW¼ of SW¼																					
14				SE¼ of SW¼																					
15																									
16				NE¼ of SE¼																					
17				NW¼ of SE¼																					
18				SW¼ of SE¼																					
19				SE¼ of SE¼																					
20																									
								1	12																

	SOLD FOR TAXES	VALUATIONS BY SCHOOL DISTRICTS AS EQUALIZED BY DEPARTMENT OF TAXATION: District No. ____ Rate ____ Mills	District No. ____ Rate ____ Mills	District No. ____ Rate ____ Mills	District No. ____ Rate ____ Mills	District No. ____ Rate ____ Mills	District No. ____ Rate ____ Mills	Tax Including State Homestead ____ Mills	State Tax on Non-Homestead 5.11 Mills	SPECIAL TAXES	TOTAL TAXES		PAID	WHEN PAID	Number of Receipt	March Settlement 1956	June Settlement 1956	Penalty	November Settlement 1956	Penalty	Collections to First Monday in January 1957	Penalty	Delinquent on First Monday in January 1957	Total Delinquent Tax and Penalty	REMARKS
		Dollars	Dollars	Dollars	Dollars	Dollars	Dollars	$ cts.	$ cts.	$ cts.	$ cts.			Month Day Year		$ cts.	$ cts.	$ cts.	$ cts.	$ cts.	$ cts.	$ cts.	$ cts.	$ cts.	
1												1													
2												2													
3												3													
4												4													
5												5													
6			17					344	08		352	6	PAID IN FULL	MAY 31 1956	11421		352								
7												7													
8												8													
9												9													
10												10													
11												11													
12												12													
13												13													
14												14													
15												15													
16												16													
17												17													
18												18													
19												19													
20												20													
			17					344	08		352						352								

Sunrise Beach | Shingobee Island | Chippewa Point | Jackson Springs | Old Dam | Bay View Lake Resort

Assessment Roll and Tax List of Real Property in the Town of Shingobee

Form 3CD (33) Revised 1955 Revised 1956 Revised 1957 Revised 1958

Indicate Type of Property: R - Residential, C - Commercial, I - Industrial, U - Utility, F - Farm

In Whose Name Assessed	To Whom Transferred	Description of Property: Subdivision	Sec. or Lot	Town or Block	Rng	Number of Acres of Land (Acres / 100ths)	No. School District	Indicate Homestead Tax or No	Indicate Agricultural Tax or No	Indicate Type of Property	True and Full Valuations: Land Exclusive of Structures and Improvements	Buildings and Other Structures	Machinery Permanently Attached to Real Estate	Total True and Full Value	Assessed Valuations: Rural: Homestead Up to $4,000 20%	Rural: Over $4,000 and Non-Homestead 33⅓%	All Other: Homestead Up to $4,000 25%	All Other: Over $4,000 and Non-Homestead 40%	Machinery Permanently Attached to Real Estate 33⅓%	Total Assessed Value	Total Assessed Value as Readjusted by the Board of Review	Final Equalized Value
						Acres / 100ths					Dollars	Dollars	Dollars	Dollars	Dollars	Dollars	Dollars	Dollars	Dollars	Dollars	Dollars	Dollars
		1 NE¼ of NE¼	16	142	31		5															
		2 NW¼ of NE¼																				
		3 SW¼ of NE¼																				
		4 SE¼ of NE¼																				
Mary E. Ripp		5 Lots 1 & 2 of Lot 1 of Rip				1.50		No	Yes													
Edith M. Higham Margaret K. Wright		6 Lots 3 & 4 of Lot 1 of Rip				2.92		Margaret														
Leslie H. & Diane M. Gardner		7 NW¼ of NW¼				33.12		Yes	"													
State of Minnesota		8 SW¼ of NW¼																				
Edith M. Higham	Margaret K. Wright	9 #2 Beg. 1/4 Sec. E. of Bath SE¼ of NW¼ Appx. 1 Acre				30		No	"													
		10																				
John & Sophie Hanson		11 #3 Beg. 1/4 Sec. E. of Bath (Lots 1 & 2 of Lot 1 of Rip) Lot 1 of Rip #3 E¼ of SW¼ (Lot 3 of Lot 1 of Rip)						No	"		Check Sec. Line & Stake for Lot 1 R 115											
" "	"	12 NW¼ of SW¼				33.61		"	"													
State of Minnesota		13 (Lot 1 Beg. 1/4 Sec. E. of Bath & Nonpar. Park)																				
John A. & Sophia Hanson		14 (Lot 1 Beg. 1/4 Sec. E. of Bath & Nonpar. Park) SE¼ of SW¼						"	"													
		15																				
		16 NE¼ of SE¼																				
		17 NW¼ of SE¼																				
		18 SW¼ of SE¼																				
		19 SE¼ of SE¼																				
		20				125.75																

Sold for Taxes	Valuations by School Districts as Equalized by Department of Taxation: District No. ..... Rate ..... Mills	District No. ..... Rate ..... Mills	District No. ..... Rate ..... Mills	District No. ..... Rate ..... Mills	Tax including State Homestead ..... Mills	State Tax on Non-Homestead ..... Mills	Special Taxes	Total Taxes	Paid	When Paid: Month Day Year	Number of Receipt	March Settlement 1956	June Settlement 1956	Penalty	November Settlement 1956	Penalty	Collections to First Monday in January 1957	Penalty	Delinquent on First Monday in January 1957	Penalty	Total Delinquent Tax and Penalty	Remarks
	Dollars	Dollars	Dollars	Dollars	Dollars	$ cts.	$ cts.	$ cts.				$ cts.	$ cts.	$ cts.	$ cts.	$ cts.	$ cts.	$ cts.	$ cts.	$ cts.	$ cts.	
1																						
2																						
3																						
4																						
Sold for Taxes			H 331 362		15722	188		15910	5 PAID IN FULL	MAY 28 1956	6269		15910									
6	135				2726	70		2796	6 PAID IN FULL	MAY 31 1956	12482		2796									
7	H 39				788			788	7 PAID IN FULL	MAY 29 1956	6928		788									
8																						
9	120				2078	58		2070	9 PAID IN FULL	MAY 31 1956	12497		2070									
10																						
11	H 78				1574			1574	11 2nd Half Paid / 1st Half Paid	OCT 29 1955 / MAY 31 1956	7171		787		787							
12	H 48				970			970	12 2nd Half Paid / 1st Half Paid	OCT 29 1955 / MAY 31 1956	7171 / 12497		485		485							
13																						
14	H 61				1232			1232	14 2nd Half Paid / 1st Half Paid	OCT 29 1956 / MAY 31 1956	7695 / 12510		616		616							
15																						
16																						
17																						
18																						
19																						
20																						
	H 226	H 331 357			9308	318		25340					23452		1888							
	235	362 597			15722																	
	46	693 1154			25030																	

Sunrise Beach | Shingobee Island | Chippewa Point | Nelson Springs | Pillsbury | Bell Lake | Cass Lake Shores

Assessment Roll and Tax List of Real Property in the Town of Shingobee

Indicate Type of Property: R - Residential, C - Commercial, I - Industrial, U - Utility, F - Farm

Form 3CD (13) [illegible]

	IN WHOSE NAME ASSESSED	TO WHOM TRANSFERRED	DESCRIPTION OF PROPERTY: SUBDIVISION	Sec. or Lot	Town or Block	Rng.	Number of Acres of Land: Acres	Units	No. of Schol District	Indicate Homestead Yes or No	Indicate Agricultural Yes or No	Indicate Type of Property	TRUE AND FULL VALUATIONS: LAND Exclusive of Buildings and Improvements	BUILDINGS and Other Structures	MACHINERY Permanently Attached to Real Estate	TOTAL True and Full Value	ASSESSED VALUATIONS: RURAL: Homestead Up to $1,500 20%	RURAL: Over $1,500 and Non-Homestead 33⅓%	ALL OTHER: Homestead Up to $1,500 25%	ALL OTHER: Over $1,500 and Non-Homestead 40%	MACHINERY Permanently Attached to Real Estate 33⅓%	TOTAL ASSESSED VALUE	Total Assessed Value as Equalized by the Board of Review	FINAL EQUALIZED VALUE
							Acres	Units					Dollars	Dollars	Dollars	Dollars	Dollars	Dollars	Dollars	Dollars	Dollars	Dollars	Dollars	Dollars
0	Leslie Lyphent M. Thompson Lyphent Thompson Trustee		NE¼ of NE¼	17	142	31	40		5	[illegible]	[illegible]													
2	Lawrence H. Thompson Leonard Trustee Lindy M. Rings		NW¼ of NE¼				40																	
3	U. S. of America		SW¼ of NE¼																					
4	U. S. of America		SE¼ of NE¼																					
5	U. S. of America		SE¼ of NE¼ of NW¼																					
6	A. J. & Lydia E. Thompson		NE¼ of NW¼				20																	
7	U. S. of America		NW¼ of NW¼																					
8	U. S. of America		SW¼ of NW¼																					
9	U. S. of America		SE¼ of NW¼																					
10																								
11	U. S. of America		NE¼ of SW¼																					
12	U. S. of America		NW¼ of SW¼																					
13	U. S. of America		SW¼ of SW¼																					
14	U. S. of America		SE¼ of SW¼																					
15																								
16	State of Minnesota		NE¼ of SE¼																					
17	U. S. of America		NW¼ of SE¼																					
18	U. S. of America		SW¼ of SE¼																					
19	U. S. of America		SE¼ of SE¼																					
20																								
							100																	

Cass County, Minnesota, for Taxes for the Year 1955.

	SOLD FOR TAXES	VALUATIONS BY SCHOOL DISTRICTS AS EQUALIZED BY DEPARTMENT OF TAXATION: District No. / Rate / Mills	District No. / Rate / Mills	District No. / Rate / Mills	District No. / Rate / Mills	District No. / Rate / Mills	Tax Including State Homestead ... Mills	State Tax on Non-Homestead ... Mills	SPECIAL TAXES	TOTAL TAXES		PAID	WHEN PAID Month Day Year	Number of Receipt	March Settlement 1956	June Settlement 1956	Penalty	November Settlement 1956	Penalty	Collections in First Monday in January 1957	Penalty	Delinquent as First Monday in January 1957	Total Delinquent Tax and Penalty	REMARKS
		Dollars	Dollars	Dollars	Dollars	Dollars	Dollars	$ cts.	$ cts.	$ cts.					$ cts.	$ cts.	$ cts.	$ cts.	$ cts.	$ cts.	$ cts.	$ cts.	$ cts.	
1		# 327					6602			6602	1	PAID IN FULL	MAY 29 1956	6828		66.02								
2		# 57					1050			1050		Balance Paid	OCT 27 1956	6970										
		# 44	Abate. # 6870				1046			1046	2	1st Half Paid	MAY 2 6 1956	6497		8.48		2.02						6.46 Abated
3																								
4																								
5																								
6		# 46					928			928	6	2nd Half Paid / 1st Half Paid	OCT 27 1956 / [illegible]	6970 / 6497		4.64		4.64						
7																								
8																								
9																								
10																								
11																								
12																								
13																								
14																								
15																								
16																								
17																								
18																								
19																								
20																								
		# 457					9226			9226						77.14		6.66						6.46

Sunrise Beach | Silverdale Island | Chippewa Point | Pelican Lake | Oilbury | Pelican Lake to Cassino Island

Assessment Roll and Tax List of Real Property in the Town of Shingobee

Form ACD (55) [illegible]

*Indicate Type of Property: R - Residential, C - Commercial, I - Industrial, U - Utility, F - Farm

Cass County, Minnesota, for Taxes for the Year 1955.

	IN WHOSE NAME ASSESSED	TO WHOM TRANSFERRED	DESCRIPTION OF PROPERTY: SUBDIVISION	Sec. or Lot	Town. or Block	Rng.	Number of Acres of Land: Acres	Hdths	No. School District	Indicates Homestead Tax or No	Indicates Applicable Total or Part of Tax or No	* Indicates Type of Property	TRUE AND FULL VALUATIONS: LAND Exclusive of Structures and Improvements	BUILDINGS and Other Structures	MACHINERY Permanently Attached to Real Estate	TOTAL True and Full Value	ASSESSED VALUATIONS: RURAL: Homestead Up to $1,000 20%	RURAL: Over $1,000 and Non-Homestead 33⅓%	ALL OTHER: Homestead Up to $4,000 25%	ALL OTHER: Over $4,000 and Non-Homestead 40%	MACHINERY Permanently Attached to Real Estate 33⅓%	TOTAL ASSESSED VALUE	Total Assessed Value as Equalized by the Board of Review	FINAL EQUALIZED VALUE
							Acres	Hdths					Dollars	Dollars	Dollars	Dollars	Dollars	Dollars	Dollars	Dollars	Dollars	Dollars	Dollars	Dollars
1	U. S. of America		NE¼ of NE¼				(8.14231)		5															
2	U. S. of America		NW¼ of NE¼																					
3	U. S. of America		SW¼ of NE¼																					
4	U. S. of America		SE¼ of NE¼																					
5																								
6	U. S. of America		NE¼ of NW¼																					
7	U. S. of America		NW¼ of NW¼ Lot 1																					
8	U. S. of America		SW¼ of NW¼ Lot 2																					
9	U. S. of America		SE¼ of NW¼																					
10																								
11	U. S. of America		NE¼ of SW¼																					
12	U. S. of America		NW¼ of SW¼ Lot 3																					
13	U. S. of America		SW¼ of SW¼ Lot 4																					
14	U. S. of America		SE¼ of SW¼																					
15																								
16	U. S. of America		NE¼ of SE¼																					
17	U. S. of America		NW¼ of SE¼																					
18	U. S. of America		SW¼ of SE¼																					
19	U. S. of America		SE¼ of SE¼																					
20																								

	SOLD FOR TAXES	VALUATIONS BY SCHOOL DISTRICTS AS EQUALIZED BY DEPARTMENT OF TAXATION: District No. Rate ... Mills	District No. Rate ... Mills	District No. Rate ... Mills	District No. Rate ... Mills	District No. Rate ... Mills	District No. Rate ... Mills	Tax including State Homestead ... Mills	State Tax on Non-Homestead ... Mills	SPECIAL TAXES	TOTAL TAXES		PAID	WHEN PAID	Number of Receipt	March Settlement 1956	June Settlement 1956	Penalty	November Settlement 1956	Penalty	Collections to First Monday in January 1957	Penalty	Delinquent on First Monday in January 1957	Penalty	Total Delinquent Tax and Penalty	REMARKS
		Dollars	Dollars	Dollars	Dollars	Dollars	Dollars	$ cts.	$ cts.	$ cts.	$ cts.			Month Day Year		$ cts.	$ cts.	$ cts.	$ cts.	$ cts.	$ cts.	$ cts.	$ cts.	$ cts.	$ cts.	
1												1														
2												2														
3												3														
4												4														
5												5														
6												6														
7												7														
8												8														
9												9														
10												10														
11												11														
12												12														
13												13														
14												14														
15												15														
16												16														
17												17														
18												18														
19												19														
20												20														

Sunrise Beach
Shingobee Island
Chippewa Point
Kabekona Springs
Oldbury
Pollock Lake
Lake Addie
Lake Washington

Assessment Roll and Tax List of Real Property in the Town of Shingobee — Cass County, Minnesota, for Taxes for the Year 1955.

Form SCD-(33) [illegible]

*Indicate Type of Property: R - Residential, C - Commercial, I - Industrial, U - Utility, F - Farm

	In Whose Name Assessed	To Whom Transferred	Description of Property: Subdivision	Sec. or Lot	Town or Block	Rng.	Number of Acres of Land (Acres)	(100ths)	No. of School District	Indicate Homestead Tax or No	Indicate Agricultural Tax or No	* Indicate Type of Property	True and Full Valuations: Land Exclusive of Structures and Improvements (Dollars)	Buildings and Other Structures (Dollars)	Machinery Permanently Attached to Real Estate (Dollars)	Total True and Full Value (Dollars)	Assessed Valuations: Rural: Homestead Up to $1,000 20% (Dollars)	Rural: Over $1,000 and Non-Homestead 33⅓% (Dollars)	All Other: Homestead Up to $4,000 25% (Dollars)	All Other: Over $4,000 and Non-Homestead 40% (Dollars)	Machinery Permanently Attached to Real Estate 33⅓% (Dollars)	Total Assessed Value as Equalized by the Board of Review (Dollars)	Final Equalized Value (Dollars)
1	Loretta Hudson & Trustee		NE¼ of NE¼	19	142	21	40		5	10	Farm												
2	"	"	NW¼ of NE¼				40			"	"												
3	"	"	SW¼ of NE¼				40			"	"												
4	"	"	SE¼ of NE¼				40			"	"												
5																							
6	U. S. of America		NE¼ of NW¼																				
7	State of Minnesota		NW¼ of NW¼ Lot 1																				
8	U. S. of America		SW¼ of NW¼ Lot 2																				
9	U. S. of America		SE¼ of NW¼																				
10																							
11	U. S. of America		NE¼ of SW¼																				
12	U. S. of America		NW¼ of SW¼ Lot 3																				
13	U. S. of America		SW¼ of SW¼ Lot 4																				
14	U. S. of America		SE¼ of SW¼																				
15																							
16	U. S. of America		NE¼ of SE¼																				
17	U. S. of America		NW¼ of SE¼																				
18			SW¼ of SE¼																				
19			SE¼ of SE¼																				
20																							
							160																

	Sold for Taxes	Validations by School Districts as Equalized by Department of Taxation: District No. 2 Rate 8.8 Mills (Dollars)	District No. ... Rate ... Mills (Dollars)	District No. ... Rate ... Mills (Dollars)	District No. ... Rate ... Mills (Dollars)	District No. ... Rate ... Mills (Dollars)	District No. ... Rate ... Mills (Dollars)	Tax including State Homestead ... Mills ($ cts.)	State Tax on Non-Homestead 5.17 Mills ($ cts.)	Special Taxes ($ cts.)	Total Taxes ($ cts.)	Paid	When Paid (Month Day Year)	Number of Receipt	March Settlement 1956 ($ cts.)	June Settlement 1956 ($ cts.)	Penalty ($ cts.)	November Settlement 1956 ($ cts.)	Penalty ($ cts.)	Collections to First Monday in January 1957 ($ cts.)	Penalty ($ cts.)	Delinquent on First Monday in January 1957 ($ cts.)	Total Delinquent Tax and Penalty ($ cts.)	Remarks
1		107						2160	56		2216	PAID IN FULL	MAY 31 1956											
2		107						2160	56		2216	PAID IN FULL	MAY 31 1956	12463		88 64								
3		107						2160	56		2216	PAID IN FULL	MAY 31 1956											
4		107						2160	56		2216	PAID IN FULL	MAY 31 1956											
5																								
6																								
7																								
8																								
9																								
10																								
11																								
12																								
13																								
14																								
15																								
16																								
17																								
18																								
19																								
20																								
		428						8640	224		8864					8864								

Sunrise Beach | Shingobee Island | Chippewa Point | Sebakonna Springs | Galway | Bay View Add'n to Walker Comm

Assessment Roll and Tax List of Real Property in the Town of Shingobee — Cass County, Minnesota, for Taxes for the Year 1955.

Indicate Type of Property: R - Residential, C - Commercial, I - Industrial, U - Utility, F - Farm

In Whose Name Assessed	To Whom Transferred	Description of Property: Subdivision	Sec. or Lot	Town or Block	Rng	Number of Acres of Land: Acres	Tenths	No. School District	Indicates Homestead Tax No.	Indicates Agricultural Property Yes or No	Indicates Type Farm Property	True and Full Valuations: Land Exclusive of Improvements (Dollars)	Buildings and Other Structures (Dollars)	Machinery Permanently Attached to Real Estate (Dollars)	Total True and Full Value (Dollars)	Assessed Valuations: Rural: Homestead Up to $1,000 20% (Dollars)	Rural: Over $1,000 and Non-Homestead 33⅓% (Dollars)	All Other: Homestead Up to $4,000 25% (Dollars)	All Other: Over $4,000 and Non-Homestead 40% (Dollars)	Machinery Permanently Attached to Real Estate 33⅓% (Dollars)	Total Assessed Value	Total Assessed Value as Equalized by the Board of Review (Dollars)	Final Equalized Value (Dollars)
U. S. of America		1 NE¼ of NE¼		20	142	31		5															
Edward P. & Clara E. Kistner		2 NW¼ of NE¼				40	98			yes	fa												
U. S. of America		3 SW¼ of NE¼																					
U. S. of America		4 SE¼ of NE¼																					
		5																					
Olga Barbara & Edwina Dilley		6 NE¼ of NW¼				37	60			yes	"												
U. S. of America		7 NW¼ of NW¼																					
U. S. of America		8 SW¼ of NW¼																					
Alice & Richard Lauthier		9 SE¼ of NW¼				39	40			"	"												
		10																					
Alfred W. & Edna Oberley		11 NE¼ of SW¼				40	20			no	"												
U.S. of America		12 NW¼ of SW¼																					
U. S. of America		13 SW¼ of SW¼																					
U. S. of America		14 SE¼ of SW¼																					
		15																					
Claude A. & Lillian Sturr		16 NE¼ of SE¼				51	78			no	"												
Alfred W. & Edna M. Oberley		17 NW¼ of SE¼				37	69			"	"												
U. S. of America		18 SW¼ of SE¼																					
Claude A. & Lillian Sturr		19 SE¼ of SE¼				50	42			"	"												
		20																					
						309	41																

Sold for Taxes	Valuations by School Districts as Equalized by Department of Taxation: District No. ..... Rate ..... Mills (Dollars)	District No. 54 Rate 34.5 Mills (Dollars)	District No. ..... Rate ..... Mills (Dollars)	District No. ..... Rate ..... Mills (Dollars)	District No. ..... Rate ..... Mills (Dollars)	District No. ..... Rate ..... Mills (Dollars)	Tax Including State Homestead ..... Mills ($ cts.)	State Tax on Non-Homestead 5.17 Mills ($ cts.)	Special Taxes ($ cts.)	Total Taxes ($ cts.)		Paid	When Paid: Month	Day	Year	Number of Receipt	March Settlement 1956 ($ cts.)	June Settlement 1956 ($ cts.)	Penalty ($ cts.)	November Settlement 1956 ($ cts.)	Penalty ($ cts.)	Collections to First Monday in January 1957 ($ cts.)	Penalty ($ cts.)	Delinquent on First Monday in January 1957 ($ cts.)	Total Delinquent Tax and Penalty ($ cts.)	Remarks
											1															
		H 23					26 84			26 86	2	2nd Half Paid 1st Half Paid	OCT 16 MAY 29	1956 1956		14128 6657		13 42		13 43						
											3															
											4															
											5															
		H 94					19 98			19 98	6	PAID IN FULL	SEP 24	1956		13745				19 98	60					
											7															
											8															
SOLD FOR TAXES		H 78					15 74			15 74	9														15 74	
											10															
		14					28	08		29 08	11	PAID IN FULL	MAY 31	1956		6804		29 08								
											12															
											13															
											14															
											15															
		100					20 18	52		20 70	16	2nd Half Paid 1st Half Paid	OCT 27 MAY 29	1956 1956		15378 6715		10 35		10 35						
		16					15 74	40		16 14	17	PAID IN FULL	MAY 31	1956		6804		16 14								
											18	2nd Half Paid 1st Half Paid	Oct 27 MAY 29	1956 1956		15378 6715		10 35		10 35						
		100					20 18	52		20 70	19															
											20															
		H 810 292 602					121 50	1 52		123 02								53 17		54 11					1074	

Sunrise Beach | Shingobee Island | Chippewa Point | Pine Point | Kabekona Springs | Oakway | Lake Emma | Lake Kabekona | Ada Island | Cass

Assessment Roll and Tax List of Real Property in the Town of Shingobee

Form 5CD (55) [illegible]

*Indicate Type of Property: R - Residential, C - Commercial, I - Industrial, U - Utility, F - Farm

	In Whose Name Assessed	To Whom Transferred	Description of Property: Subdivision	Sec. or Lot	Town or Block	Rng.	Number of Acres of Land	Sch. School District	Indicate Homestead Tax or No	Indicate Agricultural Tax or No	*Indicate Type of Property	True and Full Valuations: Land Exclusive of Structures and Improvements	Buildings and Other Structures	Machinery Permanently Attached to Real Estate	Total True and Full Value	Assessed Valuations: Rural: Homestead Up to $4,000 20%	Rural: Over $4,000 and Non-Homestead 33⅓%	All Other: Homestead Up to $4,000 25%	All Other: Over $4,000 and Non-Homestead 40%	Machinery Permanently Attached to Real Estate 33⅓%	Total Assessed Value	Total Assessed Value as Equalized by the Board of Review	Final Equalized Value	Remarks
							Acres					Dollars	Dollars	Dollars	Dollars	Dollars	Dollars	Dollars	Dollars	Dollars	Dollars	Dollars	Dollars	
	Shelby Lumber Co.	Shelby Lumber Co.	all of Lots 1 lying N & W of Hwy [illegible]				20.18	5	Yes	yes														
	Albert Carlson		NW¼ of NW¼ Lot 2				30.50		"	"														
	Raymond Lemke		All of S½ of N½ of SE¼ lying E of Hwy 200'				32.60		yes	"														
	John & Sophie Hanson		NW¼ of SW¼ of NE¼				40		"	"														
	" "		Water frontage and water rights along S side of NE¼ of NE¼				1		"	"														
	Milton & Albert Bertrand		NE¼ of NW¼ Less water frontage and water rights along S side				39		No	"														
	John & Sophie Hanson		NW¼ of NW¼				40		yes	"														
	Albert & Bertrand		SW¼ of NW¼				40		No	"														
	" "		SE¼ of NW¼				40		"	"														
	Ed & Pearl Tasche		S½ of NE¼ of SE¼				20		No	"														
	U.S. of America		NE¼ of SW¼																					
	U.S. of America		NW¼ of SW¼																					
	U.S. of America		SW¼ of SW¼																					
	U.S. of America		SE¼ of SW¼																					
	Edna L. McLaury Reh		N½ of S½ of SE¼ Less N. 1036'				80		No	"														
	A. M. & Edna L. Oakley		N. 1036' of NE¼ of SE¼				31.40		yes	"														
	Alfred M. & Edna L. Oakley		N½ of NW¼ of SE¼				20		No	"														
	Village of Walker		N½ of SW¼ of SE¼				20		No	"														
	Edith & Ruth Johnson		SE¼ of SE¼ Less N 522'				35		yes	"														
	Vernon M. & Ruth Johnson		Thence W 100' of E 1956' of N 522' of SE¼ of SE¼																					
			(continued on next page)				422.88																	

	Sold for Taxes	Valuations by School Districts as Equalized by Department of Taxation: District No. 5 Rate 43 Mills	District No. Rate Mills	District No. Rate Mills	District No. Rate Mills	District No. Rate Mills	Tax Including State Homestead Mills	State Tax on Non-Homestead 4.7 Mills	Special Taxes	Total Taxes		Paid	When Paid Month Day Year	Number of Receipt	March Settlement 1956	June Settlement 1956	Penalty	November Settlement 1956	Penalty	Collections to First Monday in January 1957	Penalty	Delinquent on First Monday in January 1957	Penalty	Total Delinquent Tax and Penalty	Remarks
		Dollars	Dollars	Dollars	Dollars	Dollars	$ cts.	$ cts.	$ cts.	$ cts.					$ cts.	$ cts.	$ cts.	$ cts.	$ cts.	$ cts.	$ cts.	$ cts.	$ cts.		
1		60					125	34		1386	1	PAID IN FULL	FEB 1 1956	676	1386										
2		104					2100	54		2154	2	PAID IN FULL	MAY 29 1956	4735		2154									
3		H 168					3796			3796	3	PAID IN FULL	MAY 16 1956	6641		3796									
4		H 346					6486			6486	4	1st Half Paid 2nd Half Paid	OCT 29 1956 MAY 31 1956	1461 721		3493		3493							
5		H 4					80			80	5	1st Half Paid 2nd Half Paid	OCT 29 1956 MAY 31 1956	721		40		40							
6		155					3130	80		3210	6	1st Half Paid 2nd Half Paid	OCT 11 1956 MAY 31 1956	14244 14644		1605		1605							RU Under Protest
7		H 46					928			928	7	1st Half Paid 2nd Half Paid	OCT 29 1956 MAY 31 1956	14644 721		464		464							
8		107					2160	56		2216	8	1st Half Paid 2nd Half Paid	OCT 11 1956 MAY 31 1956	14244 14644		1108		1108							Paid Under Protest
9		133					2686	68		2754	9	1st Half Paid 2nd Half Paid	OCT 11 1956 MAY 31 1956	14244 14644		1377		1377							Paid Under Protest
10	SOLD FOR TAXES	67					1286	34		1286	10											1286			
11											11														
12											12														
13											13														
14											14														
15		40					808	20		828	15	PAID IN FULL	MAY 17 1956	6651		828									
16		H 256					5208			5208	16	PAID IN FULL	MAY 31 1956	6980		5208									
17		H 32					646			646	17	PAID IN FULL	MAY 31 1956			646									
18	SOLD FOR TAXES	83					1676	42		1718	18											1718			
19		H 182					3674			3674	19	PAID IN FULL	SEP 8 1956	18956				3674	110						
20											20														
		H 1056 756 781					36582	388		34970					1386	20719		17961				3104			

Assessment Roll and Tax List of Real Property in the Town of Shingobee

Cass County, Minnesota, for Taxes for the Year 1955.

Form SCO (35) [illegible]

Indicate Type of Property: R-Residential, C-Commercial, I-Industrial, U-Utility, F-Farm

	In Whose Name Assessed	To Whom Transferred	Description of Property: Subdivision	Sec. or Lot	Town or Block	Rng.	Number of Acres of Land: Acres	100ths	No. School District	Indicate Dense Tax or No	Indicate Agricultural Tax or No	Indicate Type of Property	True and Full Valuations: Land Exclusive of Improvements (Dollars)	Buildings and Other Structures (Dollars)	Machinery Permanently Attached to Real Estate (Dollars)	Total True and Full Value (Dollars)	Assessed Valuations, Rural: Homestead Up to $4,000 20% (Dollars)	Over $4,000 and Not Homestead 33⅓% (Dollars)	All Other: Homestead Up to $4,000 25% (Dollars)	Over $4,000 and Not Homestead 40% (Dollars)	Machinery Permanently Attached to Real Estate 33⅓% (Dollars)	Total Assessed Value (Dollars)	Total Assessed Value as Furnished by the Board of Review (Dollars)	Final Equalized Value (Dollars)
1	Louis W. & Nettie J. Becker		S½ of SW¼ of SE¼ less rec	2142	31		14		5	Yes	Yes													
2	Ella Becker		3 rds along S line of S½ of SE¼ ~~NW¼ of SW¼~~				1			No	"													
3			SW¼ of NE¼																					
4	John H. Hanson		All of Lot 1 lying S & W of Rip ~~SW¼ of NE¼~~				10			Yes	"													
5	Village of Walker		N 632' of E¼ of SE¼ less N 515.5' of W 100' of E 675.6' of Lot 1 & less rec							Exempt														
6	Merlin C. & Ruby B. Eifler		NW¼ of NW¼																					
7	Russell F. & Neva E. Homan		Lot 4 of Block 1 of Lots of Rip							No	Yes													
8	Arnold & Emma A. Hemmell		Lot 5 of Block 1 of Lots of Rip							"	"													
9	Earl E. & Dorothy E. Walter		Lot 6 of Block 1 of Lots of Rip																					
10	Village of Walker		N 515.5' of W 100' of Lot 1 of Rip (cemetery)							Exempt														
11	Arnold & Josephine W. Patterson		W 100' of E 775' of N 714' of Lot 1 of Rip																					
12			NW¼ of SW¼																					
13			SW¼ of SW¼																					
14	Mandelin & Agnes Lindberg		40' of N 70' of Lot 300 of Walker & NW¼ of SE¼ ~~SE¼ of SW¼~~				10			Yes	Yes													
15	" " "		50' x 100' of S½ of Lot 3 of Walker				1/2			"	"													
16			NE¼ of SE¼																					
17			NW¼ of SE¼																					
18			SW¼ of SE¼																					
19			SE¼ of SE¼																					
20	Earl E. & Dorothy E. Walter		E 100' of E 675' of Lot 1 N of Rip				31	42																

	Sold for Taxes	Valuations by School Districts as Equalized by Department of Taxation: District No. / Rate Mills	District No. / Rate Mills	District No. / Rate Mills	District No. / Rate Mills	District No. / Rate Mills	Tax Including State Homestead Mills ($ cts.)	State Tax on Non-Homestead 5.17 Mills ($ cts.)	Special Taxes ($ cts.)	Total Taxes ($ cts.)		Paid	When Paid: Month	Day	Year	Number of Receipt	March Settlement 1956 ($ cts.)	June Settlement 1956 ($ cts.)	Penalty ($ cts.)	November Settlement 1956 ($ cts.)	Penalty ($ cts.)	Collections to First Monday in January 1957 ($ cts.)	Penalty ($ cts.)	Delinquent on Five Mondays in January 1957 ($ cts.)	Total Delinquent Tax and Penalty ($ cts.)	Remarks
1		H 146					2948			2948	1	PAID IN FULL	MAY	9	1956	5197		31 56								
2		10					202	06		208	2	PAID IN FULL	MAY	9	1956											
3											3															
4		H 24					484			484	4	2nd Half Paid / 1st half	OCT 29 1956 / MAY 31 1956			14645 / 7210		2 42		2 42						
5											5															
6											6															
7		367					4408	190		7598	7	PAID IN FULL	MAY	31	1956	8373		75 98								
8		317					4400	164		6564	8	PAID IN FULL	MAY	28	1956	6836		65 64								
9											9															
10											10															
11											11															
12											12															
13											13															
14		H 99					1448			1498	14	2nd Half Paid / 1st Half Paid	OCT 22 1956 / MAY 28 1956			6501		11 00		4 00						
15		H 10					202			202	15	2nd Half Paid / 1st Half Paid	OCT 22 1956 / MAY 28 1956			15002										
16											16															
17											17															
18											18															
19											19															
20		H 279 / 194 / 973					1942	360		2002	20							18 60		13 42						

Assessment Roll and Tax List of Real Property in the Town of Hampden

Cass County, Minnesota, for Taxes for the Year 1955.

Form SCD-151a

*Indicate Type of Property: R - Residential, C - Commercial, I - Industrial, U - Utility, F - Farm

	In Whose Name Assessed	To Whom Transferred	Description of Property: Subdivision	Sec. or Lot	Town. or Block	Rng.	Number of Acres of Land: Acres	Units	No. School District	Indicate Homestead Tax No.	Indicate Agricultural Tax No.	* Indicate Type of Property	True and Full Valuations: Land Exclusive of Structures and Improvements	Buildings and Other Structures	Machinery Permanently Attached to Real Estate	Total True and Full Value	Assessed Valuations: Rural: Homestead Up to $4,000 20%	Over $4,000 and Non-Homestead 33⅓%	All Other: Homestead Up to $4,000 25%	Over $4,000 and Non-Homestead 40%	Machinery Permanently Attached to Real Estate 33⅓%	Total Assessed Value	Total Assessed Value as Equalized by the Board of Review	Final Equalized Value
							Acres	Units					Dollars	Dollars	Dollars	Dollars	Dollars	Dollars	Dollars	Dollars	Dollars	Dollars	Dollars	Dollars
1	Augusta D. & Peter B. Valentry		Lot 2 of Rep.	22	142	31	21		5	Yes	Yes													
2			NW¼ of NE¼																					
3			SW¼ of NE¼																					
4			SE¼ of NE¼																					
5																								
6			NE¼ of NW¼																					
7			NW¼ of NW¼																					
8			SW¼ of NW¼																					
9	Horace D. Ringle, Adm. D.N.W. Estate (Estate Cordelia, Jr.)		5 acres of Lot 3 E of F.N. Rep.				5			No	No			25			25	56	12			68		
10	Lot E. & Beatrice Lindner		1 ac. of Lot 3 of Rep. & 1 ac. of Lot 4 of Rep.				1.650			"	Yes		300				300	605 6	156			621 2		6212 6833
11			NE¼ of SW¼																					
12			NW¼ of SW¼																					
13	E. Hatchfield		Lot 1 less .19 ac. Rep. SW¼ of NW¼				25.06			No	No			175			175	39 70	90			40 60		
14	Leslie & Donna Lindner		1 ac. of Lot 3 of Rep. SE¼ of SW¼				1			Yes	Yes		353				353	71 26	182			73 08		393
15																								
16	Horace D. Ringle, Admr. N.W. Estate (Jessie Lindner Jr.)		Lot 5 on Cassville village NW¼ of SW¼ less one acre of Rep.				21			No	Yes		542				542	101 42	280			112 22		
17	" " " "		1 ac. of Lot 1 of Rep. of Lot 3 NW¼ of SW¼				1			"	No			17			17	2 86	08			2 94		
18	Vica Gipson Lumber Co.		1 ac. of Lot 3 SW¼ of SE¼				1			"	Yes			550			550	124 78	284			127 62		
19	" " " "		2 ac. of Lot 3 SE¼ of SE¼				2.50			"	"			300			300	68 06	156			69 62		
20							94.06											287 18						
													229				229	24 28	1168			541 24		
													1967	226			2193	52 56						
													424		2491		2915							

	Sold for Taxes	Valuations by School Districts as Equalized by Department of Taxation: District No. / Rate ... Mills	District No. / Rate ... Mills	District No. / Rate ... Mills	District No. / Rate ... Mills	Tax Including State Homestead 9 Mills	State Tax on Non-Homestead 5.17 Mills	Special Taxes	Total Taxes	Paid	When Paid (Month Day Year)	Number of Receipt	March Settlement 1956	June Settlement 1956	Penalty	November Settlement 1956	Penalty	Collections to Five Monday in January 1957	Penalty	Delinquent on Five Monday in January 1957	Penalty	Total Delinquent Tax and Penalty	Remarks
		Dollars	Dollars	Dollars	Dollars	$ cts.	$ cts.	$ cts.	$ cts.				$ cts.	$ cts.	$ cts.	$ cts.	$ cts.	$ cts.	$ cts.	$ cts.	$ cts.	$ cts.	
1		4 229				46 24			46 24	2nd Half Paid 1st Half Paid	OCT 31 1955 MAY 31 1956	16239 13319		23 12		23 12							
2																							
3																							
4																							
5																							
6																							
7																							
8																							
9			25			56	12		68	2nd Half Paid 1st Half Paid	OCT 31 1956 MAY 31 1956	16271 12563		2 40		2 40							
10		300				605 6	156		621 2											6212	6833		
11																							
12																							
13			175			39 70	90		40 60	PAID IN FULL	MAY 31 1956	11421		40 60									
14		353				71 26	182		73 08	PAID IN FULL	MAY 29 1956	6928		73 08									
15																							
16		542				101 42	280		112 22	2nd Half Paid 1st Half Paid	OCT 31 1956 MAY 31 1956	16271 12563		56 11		56 11							
17			17			2 86	08		2 94	2nd Half Paid 1st Half Paid	OCT 31 1956 MAY 31 1956			1 47		1 47							
18			550			124 78	284		127 62	2nd Half Paid 1st Half Paid	OCT 31 1956 MAY 31 1956	12559		98 62		98 62							
19			300			68 06	156		69 62	2nd Half Paid 1st Half Paid	OCT 31 1956 MAY 31 1956	15965											
20						287 18																	
		4 229 1 92	1967	226		24 28	1168		541 24					296 40		172 72				6512			
		4 24		2491		52 56																	

Assessment Roll and Tax List of Real Property in the Town of Shingobee — Cass County, Minnesota, for Taxes for the Year 1955.

Indicate Type of Property: R-Residential, C-Commercial, I-Industrial, U-Utility, F-Farm

142-31

Line	In Whose Name Assessed	Subdivision	Sec.	Town	Rng	Acres / 100ths	School Dist.	Homestead	Agricultural	Sold for Taxes	District Valuation (Dollars)	Tax Including State	State Tax on Non-Homestead	Total Taxes	Paid	When Paid	Receipt No.	March Settlement 1956	June Settlement 1956	November Settlement 1956	Collections to First Monday in January 1957	Penalty	Delinquent on First Monday in January 1957	Remarks
1	Edward Howard Musel	About 3 acs of Lot 3 — NE¼ of NE¼	22	142	31	3	5	No	Yes		90	1816	46	1862	2nd Half Paid / 1st Half Paid	OCT 31 1956 / MAY 31 1956	16280 / 12594		931	931				
2	Arthur A. + Alpha J. Larsen	Part of Lot 3 less Hy. — NW¼ of NE¼				7 37		"	"		117	2362	60	2422	PAID IN FULL	DEC 28 1956	16668				2422			
3	Roscoe Croff	1.5 acs of Lot 3 — SW¼ of NE¼				1 50		Yes	"		H 120	2422		2422	PAID IN FULL	MAY 24 1956	6740		2422					
4	Eugene + Louisa Harrington	4 acs of Lot 3 less to Anderson — SE¼ of NE¼				4		Yes	"		H 184	3714		3714	PAID IN FULL	MAY 22 1956	6713		3714					
5	Darrell G. + Lois Hillberg	175.5' x 146.5' x 175' x 160' of Lot 4				1 50		"	"		H 135	2726		2726	PAID IN FULL	APR 6 1956	4765		2726					
6	Alfred N. + Edna N. Otterley	3 acres of Lot 3 (26 x 2 rds.) — NE¼ of NW¼				3		"	"		H 9	182		182	PAID IN FULL	MAY 31 1956	6900		182					
7	Anna M + Richard Bennett	1/8 of Lot 3 — NW¼ of NW¼				13		"	"		H 52	1050		1050	2nd Half Paid / 1st Half Paid	OCT 25 1956 / MAY 25 1956	14682 / 6221		525	525				
8	Claude E. + Lillian Starr	Lot 4 (SW¼ of SW¼) less Pillsbury's Addn. Hy. R, less 167' x 160' x 140' x 97' & less 175.5' x 146.5' x 175' x 160'				29		"	"		H 143	2886		2886	2nd Half Paid / 1st Half Paid	OCT 27 1956 / MAY 29 1956	15378 / 6915		1443	1443				
9	Horace D. Riegle adm. C.T.A. Estate of John Andrus Jr.	About 1½ acres of Lot 1 — SE¼ of NW¼				1 50		No	"		25	504	12	516	2nd Half Paid / 1st Half Paid	OCT 31 1956 / MAY 31 1956	16271 / 12563		258	258				
10	Eric + Beulah Hagen	167' x 160' x 140' x 97' of SW¼ of SW¼ (on Lot 4)				27		Yes	"		H 115	2322		2322									2322 / 2564	
11	Victor O. + Ruth A. Mattson	150' x 353' Part of Lot 1 — NE¼ of SW¼				1 50		No	"		154	3408	80	3188	PAID IN FULL	FEB 20 1956	2494	3188						
12	John T. + Alvena S. Hartman	N½ of 4½ acres of Lot 1 — SW¼ of SW¼				2 25		"	"	SOLD FOR TAXES	707	14272	366	14638	2nd Half Paid / 1st Half Paid	OCT 31 1956 / MAY 31 1956	15571 / 7529		7319	7319				
13	Clarence Hester	S½ of 4½ acres of Lot 1 — SW¼ of SW¼				2 25		"	"		767	15484	396	15880	PAID IN FULL	MAY 31 1956	12465		15880					
14	Walter R. + Viola E. Worcester	Com. 335' N of SW cor. of Lot 3, E. 200', NE 385' along cemetery prop. to Hy. 371; W. 335' to W. line of Lot 3, S. to beginning				1 50		Yes	"	SOLD FOR TAXES	H 166	3352		3352	PAID IN FULL	DEC 3 1956	16572				3352	268		
15	Ind. School Dist. #5	500' of SE¼ of SE¼				Exempt																		
16	Village of Walker	1½ acres of SE¼ of SE¼ less sold — NE¼ of SE¼				Exempt																		
17	Raymond M. + Mary Louise Bright	90' x 140' of SE¼ of SE¼ — NW¼ of SE¼				See Walker Village, Unplatted Page 1 line 17 for Values																		
18	Edmund G. + Helen Winters	90' x 140' of SE¼ of SE¼ — SW¼ of SE¼				" " " " line 15																		
19		SE¼ of SE¼																						
20	E. L. Rogers	1 acre of Lot 3				1					20	404	10	414	1st Half Paid	MAY 31 1956	7368		267				[illegible]	R.
	Roy + Dorothy Anderson	Part of Lot 3																						
	Total					31 06					H 924 / 1880 / 2804	56604	970	57574				3188	35607	10476	5774		2529	

Assessment Roll and Tax List of Real Property in the Town of Shingobee — Cass County, Minnesota, for Taxes for the Year 1955.

Form 3CD (3) [illegible]

*Indicate Type of Property: R - Residential, C - Commercial, I - Industrial, U - Utility, F - Farm

	IN WHOSE NAME ASSESSED	TO WHOM TRANSFERRED	DESCRIPTION OF PROPERTY: SUBDIVISION	Sec. or Lot	Town or Block	Rng.	Number of Acres of Land (Acres / 100ths)	No. School Districts	Indicate Homestead Tax or No	Indicate Agricultural Tax or No	Indicate Type of Property	TRUE AND FULL VALUATIONS: LAND Exclusive of Structures and Improvements (Dollars)	BUILDINGS and Other Structures (Dollars)	MACHINERY Permanently Attached to Real Estate (Dollars)	TOTAL True and Full Value (Dollars)	ASSESSED VALUATIONS: RURAL: Homestead Up to $4,000 20%	RURAL: Over $4,000 and Non-Homestead 33⅓%	ALL OTHER: Homestead Up to $4,000 25%	ALL OTHER: Over $4,000 and Non-Homestead 40%	MACHINERY Permanently Attached to Real Estate 33⅓%	TOTAL ASSESSED VALUE (Dollars)	Total Assessed Value as Equalized by the Board of Review (Dollars)	FINAL EQUALIZED VALUE (Dollars)
	Ed Pohl		Lot 2 Due platted & Tree 400' x 90' + Lot 10 Lot 3 [illegible] Pages + Lots 5 & [illegible]				25.20	5	No	No													
2			NW ¼ of NE ¼																				
3	Richard J. + Frances M. Hartel		400' x 90' of Lot 2 SW ¼ of NE ¼				.83		No	"			Homestead 1955 [illegible] Covered								193		
4			SE ¼ of NE ¼																				
5	Theodore Norgard		10 rds x 16 rods of Lot 2 See sketch				1.00		No	"													
6			NE ¼ of NW ¼																				
7	Nelson Olson		10 x 16 rods of Lot 2 See sketch NW ¼ of NW ¼				1.00		No	"													
8			SW ¼ of NW ¼																				
9			SE ¼ of NW ¼																				
10	John M. + Mary M. Meyer Long		18 acres of Lot 2				1.80		Yes	"													
11	Merritt + Ruth M. Mitchell		Part SE ¼ of SW ¼																				
12			NW ¼ of SW ¼																				
13			SW ¼ of SW ¼																				
14			SE ¼ of SW ¼																				
15																							
16			NE ¼ of SE ¼																				
17			NW ¼ of SE ¼																				
18			SW ¼ of SE ¼																				
19			SE ¼ of SE ¼																				
20							29.43																

VALUATIONS BY SCHOOL DISTRICTS AS EQUALIZED BY DEPARTMENT OF TAXATION

	District No. 115 Rate 41.5 Mills	District No. Rate Mills	District No. Rate Mills	District No. Rate Mills	District No. Rate Mills	Tax Including State Homestead Mills	State Tax on Non-Homestead 21 Mills	SPECIAL TAXES	TOTAL TAXES		PAID	WHEN PAID (Month Day Year)	Number of Receipt	March Settlement 1956	June Settlement 1956	Penalty	November Settlement 1956	Penalty	Collections to Five Monday in January 1957	Penalty	Delinquent as Five Monday in January 1957	Penalty	Total Delinquent Tax and Penalty	REMARKS
	Dollars	Dollars	Dollars	Dollars	Dollars		$ cts.	$ cts.	$ cts.					$ cts.	$ cts.	$ cts.	$ cts.	$ cts.	$ cts.	$ cts.	$ cts.	$ cts.	$ cts.	
1	125					28.36	64		24.00	1	PAID IN FULL	MAY 25 1956	6446		29.10									
2										2														
3	N 193					43.78			43.78	3	PAID IN FULL	APR 17 1956	5735		43.72									
4										4														
5	SOLD FOR TAXES 40					9.08	20		9.28	5											9.28			
6										6														
7	60					13.60	34		13.94	7	1st Half Paid	MAY 31 1956	6982		6.97					Paid on page 68				Paid on page 68 #38793 2nd half paid on date #6960
8										8														
9										9														
10	N 366					83.04			83.04	10	2nd Half Paid / 1st Half Paid	OCT 31 1956 / MAY 31 1956	6274 / 2549		41.52		41.52							
11										11														
12										12														
13										13														
14										14														
15										15														
16										16														
17										17														
18										18														
19										19														
20										20														
	N 559					177.88	36		179.04						121.87		41.52				9.28			
	225																							
	784																							

Sunrise Beach | Shingobee Island | Chippewa Point | Rabbecca Springs | Quinney | Jack Pine Lodge | Adkin Resort | Cosmo

Assessment Roll and Tax List of Real Property in the Town of Shingobee, Cass County, Minnesota, for Taxes for the Year 1955.

Form 3CD (35) [illegible]

*Indicate Type of Property: R - Residential, C - Commercial, I - Industrial, U - Utility, F - Farm

	In Whose Name Assessed	To Whom Transferred	Description of Property: Subdivision	Sec. or Lot	Town or Block	Rng.	Number of Acres of Land (Acres / 100ths)	No. School District	Indicate Homestead Tax Year	Indicate Agricultural Tax Year	Indicate Type of Property	True and Full Valuations: Land Exclusive of Structures and Improvements (Dollars)	Buildings and Other Structures (Dollars)	Machinery Permanently Attached to Real Estate (Dollars)	Total True and Full Value (Dollars)	Assessed Valuations: Rural: Homestead Up to $1,000 20% (Dollars)	Rural: Over $1,000 and Non-Homestead 33⅓% (Dollars)	All Other: Homestead Up to $1,000 25% (Dollars)	All Other: Over $1,000 and Non-Homestead 40% (Dollars)	All Other: Machinery Permanently Attached to Real Estate 33⅓% (Dollars)	Total Assessed Value (Dollars)	Total Assessed Value as Equalized by the Board of Review (Dollars)	Final Equalized Value (Dollars)
1	Ethel L. Peterson		S½ of Lot 5 NW¼ of NE¼	24	142	31	25.50	5	710	yes													
2			NW¼ of NE¼																				
3			SW¼ of NE¼																				
4			SE¼ of NE¼																				
5	U. S. of America (in trust for Home Shippewa Indian)		Lot 7																				
6			NE¼ of NW¼																				
7			NW¼ of NW¼																				
8			SW¼ of NW¼																				
9			SE¼ of NW¼																				
10																							
11			NE¼ of SW¼																				
12			NW¼ of SW¼																				
13			SW¼ of SW¼																				
14			SE¼ of SW¼																				
15																							
16			NE¼ of SE¼																				
17			NW¼ of SE¼																				
18			SW¼ of SE¼																				
19			SE¼ of SE¼																				
20																							
							25.50																

	Sold for Taxes (Dollars)	Valuations by School Districts as Equalized by Department of Taxation: District No. ..... Rate ..... Mills (Dollars)	District No. 2 Rate 4.0 Mills (Dollars)	District No. ..... Rate ..... Mills (Dollars)	District No. ..... Rate ..... Mills (Dollars)	District No. ..... Rate ..... Mills (Dollars)	Tax including State Homestead ..... Mills ($ cts.)	State Tax on Non-Homestead 5.7 Mills ($ cts.)	Special Taxes ($ cts.)	Total Taxes ($ cts.)		Paid	When Paid (Month Day Year)	Number of Receipt	March Settlement 1956 ($ cts.)	June Settlement 1956 ($ cts.)	Penalty ($ cts.)	November Settlement 1956 ($ cts.)	Penalty ($ cts.)	Collections to First Monday in January 1957 ($ cts.)	Penalty ($ cts.)	Delinquent on First Monday in January 1957 ($ cts.)	Total Delinquent Tax and Penalty ($ cts.)	Remarks
1		125					2524	64		2588	1	2nd Half Paid 1st Half Paid	OCT 31 1956 MAY 31 1956	15706 13462		1294		1294						
2											2													
3											3													
4											4													
5											5													
6											6													
7											7													
8											8													
9											9													
10											10													
11											11													
12											12													
13											13													
14											14													
15											15													
16											16													
17											17													
18											18													
19											19													
20											20													
		125					2524	64		2588						1294		1294						

Sunrise Beach
Shingobee Island
Pillsbury Point
Walker
Cass Lake
Bena
Cass

Assessment Roll and Tax List of Real Property in the Town of Shingobee — Cass County, Minnesota, for Taxes for the Year 1955.

*Indicate Type of Property: R-Residential, C-Commercial, I-Industrial, U-Utility, F-Farm

	In Whose Name Assessed	To Whom Transferred	Description of Property: Subdivision	Sec. or Lot	Town or Block	Rng	Number of Acres of Land (Acres / 100ths)	No. School District	Indicate Rural Farm Tax or No	Indicate Agricultural Tax or No	Indicate Type of Property	True and Full Valuations: Land Exclusive of Structures and Improvements (Dollars)	Buildings and Other Structures (Dollars)	Machinery Permanently Attached to Real Estate (Dollars)	Total True and Full Value (Dollars)	Assessed Valuations: Rural: Homestead 1 to $4,000 20% (Dollars)	Rural: Over $4,000 and Non-Homestead 33⅓% (Dollars)	All Other: Homestead Up to $4,000 25% (Dollars)	All Other: Over $4,000 Non-Homestead 40% (Dollars)	Machinery Permanently Attached to Real Estate 33⅓% (Dollars)	Total Assessed Value or Equalized by the Board of Review (Dollars)	Final Equalized Value (Dollars)
1	Regina & Johan Olin	Raustadt	Wh of Lots 1 & 2 ~~N½ of NE¼~~	25	142	31	225.5	5	No	Yes												
2			NW¼ of NE¼																			
3			SW¼ of NE¼																			
4			SE¼ of NE¼																			
5	Ethel L. Peterson		Lot 6				10.40		No	No	"											
6			NE¼ of NW¼																			
7			NW¼ of NW¼																			
8			SW¼ of NW¼																			
9			SE¼ of NW¼																			
10																						
11	Regina & Johan Olin	Raustadt	NE¼ of SW¼ Lot 3				16		No	"												
12			NW¼ of SW¼																			
13			SW¼ of SW¼																			
14	Pearl Hinds		SE¼ of SW¼ Lot 7				17.60		"	"												
15																						
16	State of Minnesota		NE¼ of SE¼																			
17	State of Minnesota		2.49 acres Plat of Bungy Park																			
18	Edward L. Kreger		NW¼ of SE¼ Lot 5 Block 1 Lot 5 8 acres				40		No	Yes	No											
19	" "		SW¼ of SE¼				40			Yes	Yes											
20	Vernon McCleary		5.8 acres Lot 5				5.80		No	No	"											
							154.55															

	Sold for Taxes	Valuations by School Districts as Equalized by Department of Taxation: District No. Dollars	Rate Mills	District No. Dollars	Rate Mills	District No. Dollars	Rate Mills	District No. Dollars	Rate Mills	Tax including State Assessment Mills	State Tax on Non-Homestead 6.7 Mills	Special Taxes	Total Taxes	Paid	When Paid (Month Day Year)	Number of Receipt	March Settlement 1956	June Settlement 1956	Penalty	November Settlement 1956	Penalty	Collections to First Monday in January 1957	Penalty	Delinquent on First Monday in January 1957	Penalty	Total Delinquent Tax and Penalty	Remarks
1		125								25.24	64		25.88	PAID IN FULL	MAY 31 1956	12558		25.88									
2																											
3																											
4																											
5		50								1.010	26		10.36	2nd Half Paid 1st Half Paid	OCT 31 1956 MAY 31 1956	17706 12402		5.18		5.18							
6																											
7																											
8																											
9																											
10																											
11		30								16.16	48		16.58	PAID IN FULL	MAY 31 1956	12555		16.58									
12																											
13																											
14		95								19.18	50		19.68	PAID IN FULL	MAY 31 1956	7066		19.68									
15																											
16																											
17																											
18				# 176 167						84.26	86		83.22	PAID IN FULL	MAY 25 1956	6219		83.22									
19		# 45								9.08			9.08	PAID IN FULL	MAY 25 1956			9.08									
20		67 N 45 417 462		# 196 241 167 584 363 825						13.52 73.28 82.36 175.66	34 302		13.86 178.66	PAID IN FULL	MAY 31 1956	12533		13.86 173.48		5.18							

Assessment Roll and Tax List of Real Property in the Town of Shingobee

*Indicate Type of Property: R - Residential, C - Commercial, I - Industrial, U - Utility, F - Farm

Form SCD (15) - BILLER-BATES BUSINESS, MINNEAPOLIS

In Whose Name Assessed	To Whom Transferred	Description of Property: Subdivision	Sec. or Lot	Town or Block	Range	Number of Acres of Land: Acres	100ths	No. School District	Indicate Farm Real Estate or No	Indicate Farm Personal Property or No	True and Full Valuations: Land Exclusive of Structures and Improvements (Dollars)	Buildings and Other Structures (Dollars)	Machinery Permanently Attached to Real Estate (Dollars)	Total True and Full Value (Dollars)	Assessed Valuations: Rural: Homestead Up to $4,000 20% (Dollars)	Rural: Over $4,000 and Non-Homestead 33⅓% (Dollars)	All Other: Homestead Up to $4,000 25% (Dollars)	All Other: Over $4,000 and Non-Homestead 40% (Dollars)	Machinery Permanently Attached to Real Estate 33⅓% (Dollars)	Total Assessed Value or Equalized by the Board of Review (Dollars)	Final Equalized Value (Dollars)
Russell + Ruby Wood		1 1.7 acres of Lot 4	26	142	31	1	70	5	yes	yes											
Ella Fisher	Clarence A. Johnson	2 all unplatted portion of Lot 4 lying E of Hwy 71 & S of Lot 1 Block 1 of Fisher's Addition to the Village of Walker; also the unplatted portion of Lot 14, Block 1 of the					80		"	"											
		3 SW¼ of NE¼																			
Henry + Priscilla Trucks		4 Part of Lot 2 of Hwy					50		"	"											
John + Mary E. Johnson		5 Lots 3 & part of Lot 2					41.65		"	"											
~~Herman Fischer~~																					
Russell W + Irene H Ashton		150 W 1/2 of Lot 3																			
		6 NE¼ of NW¼																			
		7 NW¼ of NW¼																			
George + Sylvia A. Jensen		8 115' of Lot 4 SW¼ of NW¼							yes	"											
		9 SE¼ of NW¼							"	"											
John + Amanda Bromley		10 Tract now rd 150 along the side of Hwy 71 of Lot 4 & Lot 5 of the Tract							"	"											
George A + Lydia A. Jensen		11 Tract beginning at the S E line of Lot 4 NE¼ of SW¼ 150' E of the W of Lot 4					1		"	"											
Clarence + Mansfield Johnson		12 NW¼ of SW¼ less Hwy					38		"	"											
Herman Fisher		all undivided portion of Lot 4 of Hwy 71 lying E of Hwy 71 & S of Lot 1 Block 1 of Fisher's Addition to the Village of Walker					20		"	"											
Floyd + Lucia H. Elliott		13																			
		14																			
		11 SE¼ of SW¼																			
Herman Fischer		15 Lot 4 lying E of Hwy 71 & S of Lot 1 Block 1 of Fisher's Addition to the Village of Walker					4.45		"	"											
L. J. Lanz		16 The NE¼ of SE¼ of Lot 6 Block					120		No	"											
Lewis + Lucy L. Stump		17 NW¼ of NE¼					36.80		yes	No											
Fred + Esther Stump		18 Part of Lot 1 (Tract B) SW¼ of SE¼					1		No	yes											
Lewis + Lucy L. Stump		19 Part of Lot 1 of the S E ¼ of the S E ¼ less tract deeded to the State of Minn.					30		yes	yes											
Clarence + Betty Fisher		20 Part of Lot 1 of the S E ¼ of the S E ¼							yes	"											
		(continued on next page)					233.80														

Valuations by School Districts as Equalized by Department of Taxation: District No. 5 Rate 9.5 Mills; District No. 2 Rate 8.8 Mills; District No. ..... Rate ..... Mills; District No. ..... Rate ..... Mills; District No. ..... Rate ..... Mills; District No. ..... Rate ..... Mills

	Sold for Taxes	Tax Including State Homestead	State Tax on Non-Homestead 5.1 Mills	Special Taxes	Total Taxes		Paid	When Paid (Month Day Year)	Number of Receipt	March Settlement 1956	June Settlement 1956	Penalty	November Settlement 1956	Penalty	Collections to First Monday in January 1957	Penalty	Delinquent on First Monday in January 1957	Penalty	Total Delinquent Tax and Penalty	Remarks
	Dollars	Dollars cts.	$ cts.	$ cts.	$ cts.					$ cts.	$ cts.	$ cts.	$ cts.	$ cts.	$ cts.	$ cts.	$ cts.	$ cts.	$ cts.	
1						1														
2	H 192	38.76			38.76	2	Ist Half Paid 2nd Half Paid	MAY 31 1956 OCT 17 1956	7136 4549		16.05		16.05						38.76	4.64
3						3														
4	H 145	29.28			29.28	4	PAID IN FULL	MAY 31 1956	7137		29.28									
5	H 183	36.94			36.94	5	PAID IN FULL	MAY 31 1956	7138		36.94									
6						6														
7						7														
8	H 180	36.34			36.34	8	PAID IN FULL	MAY 26 1956	7469		36.34									
9						9														
10	H 218	44.00			44.00	10	2nd Half Paid Ist Half Paid	OCT 31 1956 MAY 29 1956	1944 6931		22.00		22.00							
11	H 15	3.02			3.02	11	PAID IN FULL	MAY 26 1956	7469		3.02									
12	H 55	11.10			11.10	12	2nd Half Paid Ist Half Paid	OCT 17 1956 MAY 31 1956	4544 7236		5.55		5.55							
13	H 60	12.12			12.12	13	2nd Half Paid Ist Half Paid	OCT 15 1956 MAY 31 1956	14938 7504		6.06		6.06							
14						14														
15	H 47	9.40			9.40	15	PAID IN FULL	MAY 31 1956	7481		9.40									
16	~~274~~ 140 Abate. # 6883	~~43.00~~ 28.26	7.2		~~43.00~~ 35.48	16	PAID IN FULL	OCT 31 1956	14933				18.98							15.32 Abated
17	# 264	59.90			59.90	17	PAID IN FULL	MAY 29 1956	6573		59.90									
18	15	3.02	.28		3.10	18	PAID IN FULL	AUG 7 1956	14956				3.10	.62						
19	H 65	13.12			13.12	19	PAID IN FULL	MAY 29 1956	6573		13.12									
20	H 95	19.18			19.18	20	PAID IN FULL	MAY 23 1956	6285		19.18									
	H 1416 29 1645	32.08 59.90 14.09	.18		39.36						252.34		81.74				28.76		38.76	15.32
		391.98																		

Smoke Beach | Shingobee Island | Chippewa Point | Rabbit Lake | Shingobee Springs | Oakbury | Pine Point | Walker | Walker Addition | Walker Addition

Assessment Roll and Tax List of Real Property in the Town of Shingobee

*Indicate Type of Property: R - Residential, C - Commercial, I - Industrial, U - Utility, F - Farm

Form 1C(T)133 [illegible]

In Whose Name Assessed	To Whom Transferred	Description of Property: Subdivision	Sec. or Lot	Town or Block	Rng.	Number of Acres of Land: Acres	Mills	No. School District	Indicate Homestead Yes or No	Indicate Agricultural Yes or No	* Indicate Type of Property	True and Full Valuations: Land Exclusive of Structures and Improvements	Buildings and Other Structures	Machinery Permanently Attached to Real Estate	Total True and Full Value	Assessed Valuations: Rural: Homestead Up to $1,000 20%	Rural: Over $4,000 and Non-Homestead 33⅓%	All Other: Homestead Up to $1,000 25%	All Other: Over $4,000 and Non-Homestead 40%	Machinery Permanently Attached to Real Estate 33⅓%	Total Assessed Value	Final Equalized Value
						Acres	Mills					Dollars	Dollars	Dollars	Dollars	Dollars	Dollars	Dollars	Dollars	Dollars	Dollars	Dollars
Harold Fisher		Lots 5 Part of Lot 1 lying E of M.P.																				
		1 SE¼ of NW¼ Ry 26 42 31						5	No	yes												
A. N. Melands		2 N½ of Lot 1, N½ of NW¼ Subdivided 1948				46			"	"												
L. L. Steward		(Lot 3) 2 acres of Lot																				
		3 SW¼ of NW¼				220			No	No												
"		(Dolly") 4 2.8 acres of Lot 1 Block 6																				
		5 SE¼ of NE¼				280			"	"												
Henry John H. Hodgins Ella L. Morgan		Part west of M.645 of W.500' of S½ of lying N & E of Hwy been sold							No	yes												
Donna C. Hodgins Ashby																						
~~Henry Hodgins Conveying~~																						
		6 Part for Lot 1 lying N & of Hwy							No	"												
R. E. Harston		7 Part of Lot 1																				
		8 SW¼ of NW¼																				
		9 SE¼ of NW¼																				
Daniel T. & Esther M. Freemer		10 Part of Lot 3							No	No												
		11 NE¼ of SW¼																				
Sidney Jackson et al		12 NW¼ of SW¼ E of Hwy																				
Oscar A. & Katherine M. Larson		13 S½ of SW¼ Part of Lot 3																				
		14 SE¼ of SW¼																				
Henry & Gladys Le Morgan		15 Part of Lot																				
		16 Part of Lot 3 NE¼ of SE¼																				
		17 N½ of SE¼																				
Jarrett R. & Amanda Crumley		18 Part of Lot 3 Block 6 S½ of SE¼																				
		19 SE¼ of SE¼																				
Richard J. & Michael J. Johnson		20 Part of Lot 3																				
Maurice E. Lee & Mary J. Lee		No. 16' of Lot 500' of Block 1 Lot 3				5.96																

	Sold for Taxes	Validations by School Districts as Equalized by Department of Taxation: District No. (Dollars) / Rate (Mills)	District No. (Dollars) / Rate (Mills)	District No. (Dollars) / Rate (Mills)	District No. (Dollars) / Rate (Mills)	District No. (Dollars) / Rate (Mills)	Tax Including State Homestead (Mills)	State Tax on Non-Homestead (Mills)	Special Taxes	Total Taxes	Paid	When Paid (Month Day Year)	Number of Receipt	March Settlement 1956	June Settlement 1956	Penalty	November Settlement 1956	Penalty	Collections to First Monday in January 1957	Penalty	Delinquent Tax and Penalty	Total Delinquent Tax and Penalty	Remarks
1		34					686	18		704	PAID IN FULL	MAY 31 1956	7233		704								
2		25					504	12		516	PAID IN FULL	JUL 24 1956	16640				516	10					
3	SOLD FOR TAXES			67			1520	34		1554	PAID IN FULL	OCT 31 1956	14935				1554						
4	SOLD FOR TAXES			67 / 105	Abate #6883		15392 / 2448	348		15740 / 2553	PAID IN FULL	OCT 31 1956	14935				15740						
		N 100 / 124									2nd Half Paid	SEP 7 1956	13110										
5							5734	96		5830	1st Half Paid	MAY 31 1956	2474		29.15		2915						
6	SOLD FOR TAXES	20					404	10		414	PAID IN FULL	OCT 16 1956	14537				414	15					
7	SOLD FOR TAXES	176					3554	90		3644	PAID IN FULL	MAY 31 1956	7211		36.44								
8																							
9																							
10				N 130 / 482			13840	248		14088	2nd Half Paid / 1st Half Paid	OCT 16 1956 / MAY 31 1956	14542 / 12480		70.44		7044						
11																							
12																							
13																							
14																							
15																							
16																							
17																							
18																							
19																							
20		N 100 / 489 / 334	N 130 23 / 1604 2043 / 1734 2043				10888 / 37342 / 50230	1054		51278					1430.7		2808.3						88.88

Sunrise Beach | Shingobee Island | Chippewa Point | Rabbiona Springs | Quilkey | Jack Pine Lodge | Addin Lodge | Camp

Assessment Roll and Tax List of Real Property in the Town of Shingobee

Cass County, Minnesota, for Taxes for the Year 1955.

*Indicate Type of Property: R - Residential, C - Commercial, I - Industrial, U - Utility, F - Farm

In Whose Name Assessed	To Whom Transferred		Description of Property: Subdivision	Sec. or Lot	Town or Block	Number of Acres of Land: Acres	Mills	No. School District	Indicate Homestead Yes or No	Indicate Agricultural Yes or No	Indicate Type of Property	True and Full Valuations: Land Exclusive of Structures and Improvements (Dollars)	Buildings and Other Structures (Dollars)	Machinery Permanently Attached to Real Estate (Dollars)	Total True and Full Value (Dollars)	Assessed Valuations: Rural: Homestead Up to $1,000 20% (Dollars)	Rural: Over $1,000 and Non-Homestead 33⅓% (Dollars)	All Other: Homestead Up to $1,000 25% (Dollars)	All Other: Over $1,000 and Non-Homestead 40% (Dollars)	Machinery Permanently Attached to Real Estate 33⅓% (Dollars)	Total Assessed Value	Total Assessed Value as Equalized by the Board of Review (Dollars)	Final Equalized Value (Dollars)
U. S. of America		1	NE¼ of NE¼			27.42	21																
		2	NW¼ of NE¼																				
		3	SW¼ of NE¼																				
		4	SE¼ of NE¼																				
		5																					
Village of Walker		6	S½ of N½ of NE¼ of NW¼						Exempt														
Dorothy Fluke		7	25 rds of S½ of W½ of road NW¼ of NW¼				3.45		46														
Julia L Gamble		8	25 rds of S½ of W½ " " SW¼ of NW¼				3.45		"														
J. C. Jewell		9	S½ of lot 3 acs SE¼ of NW¼				2.08		"														
		10																					
		11	NE¼ of SW¼																				
Julia L Gamble		12	E 20 acres of lot 4 of 45 less NW¼ of SW¼ 2 acres				17		46														
H R Fluke		13	3 acs of W½ of E½ of lot 4 less NW¼ of NW¼ less .75 acs				2.55		46														
Minn. Power & Light		14	200' x 80' S of Road of lot 3 SW¼ of NW¼				.45		46														
Village of Walker		15	N½ of S½ of SE¼						Exempt														
Earl C & Mona L Stadland		16	NE¼ of SE¼ Lot 7 less 2.50				26.50		46	46													
" " "		17	NW¼ of SE¼ Lot 6 less 2 acs				15.15		46	46													
Dorothy Fluke		18	S½ of N½ of SW¼ of SW¼ less 1 ac				17.50		46	46													
Earl E & Irma L Stadland		19	SE¼ of SE¼																				
Earl C & Mona L Stadland		20	12 acs of Lot 6																				
~~Nicholas G. Carlson~~	~~C. Stadland~~																						
(continued on next page)							111.73																

Sold for Taxes	District No. 5 Rate 46 Mills	District No. 19 Rate 46 Mills	District No. 19 Rate 46 Mills	District No. Rate Mills	Tax Including State Homestead	State Tax on Non-Homestead 5.17 Mills	Special Taxes	Total Taxes		Paid	When Paid (Month Day Year)	Number of Receipt	March Settlement 1956	June Settlement 1956	Penalty	November Settlement 1956	Penalty	Collections to First Monday in January 1957	Penalty	Delinquent on First Monday in January 1957	Penalty	Total Delinquent Tax and Penalty	Remarks
	Dollars	Dollars	Dollars	Dollars	Dollars	Dollars	$ cts.	$ cts.					$ cts.	$ cts.	$ cts.	$ cts.	$ cts.	$ cts.	$ cts.	$ cts.	$ cts.	$ cts.	
									1														
									2														
									3														
									4														
									5														
									6														
	H 245				49.46			49.46	7	1st Half Paid	MAY 20 1956	6577		24.73						247	27.20		
										2nd Half Paid	AUG 6 1956	13453											
	H 30				6.06			6.06	8	1st Half Paid	MAY 31 1956	7522		3.03		3.03							
	H 184				37.14			37.14	9	1st Half Paid	MAY 31 1956	7523		18.57		18.57							
									10														
									11														
	H 851				173.42			173.42	12	2nd Half Paid	AUG 6 1956	13453											
										1st Half Paid	MAY 31 1956	7522		86.71		86.71							
	H 10				2.02			2.02	13	PAID IN FULL	MAY 29 1956	6576		2.02									
			9.44		9.44	20.40		29.84	14	PAID IN FULL	OCT 31 1956	15223											
										1st Half Paid	MAY 31 1956			457.61		457.61							
									15														
										2nd Half Paid	SEP 19 1956	14920											
	H 52				10.50			10.50	16	1st Half Paid	MAY 31 1956	7468		5.25		5.25							
		H 237								2nd Half Paid	SEP 19 1956	14920											
		1.0			24.86	3.68		28.54	17	1st Half Paid	MAY 31 1956			14.27		14.27							
	H 57				11.50			11.50	18	1st Half Paid	MAY 20 1956	6577		5.75									
									19														
									20														
	H 1437	H 237 - 1674			290.10																		
		4.54 - 4634			1.13.05	24.08		147.38.6						71.24		70.47							
		4891 - 6308			1394.77																		

Sunrise Beach | Shingobee Island | Chippewa Point | Schoolcraft Springs | Galway | Lake Addin | Pt. Lake Outlet Dams

Assessment Roll and Tax List of Real Property in the Town of Shingobee

Form 5C12(53) 50,000-8-54 Gomez/Gomez-E

*Indicate Type of Property: R - Residential, C - Commercial, I - Industrial, U - Utility, F - Farm

Cass County, Minnesota, for Taxes for the Year 1955.

	In Whose Name Assessed	To Whom Transferred	Description of Property: Subdivision	Sec. or Lot	Town or Block	Number of Acres of Land (Acres / 100ths)	No. School District	Indicate Homestead Yes or No	Indicate Agricultural Yes or No	*Indicate Type of Property	True and Full Valuations: Land Exclusive of Structures or Improvements (Dollars)	Buildings and Other Structures (Dollars)	Machinery Permanently Attached to Real Estate (Dollars)	Total True and Full Value (Dollars)	Assessed Valuations: Rural: Homestead Up to $4,000 20% (Dollars)	Rural: Over $4,000 and Non-Homestead 33⅓% (Dollars)	All Other: Homestead Up to $4,000 25% (Dollars)	All Other: Over $4,000 and Non-Homestead 40% (Dollars)	All Other: Machinery Permanently Attached to Real Estate 33⅓% (Dollars)	Total Assessed Values Equalized by the Board of Review (Dollars)	Final Equalized Value (Dollars)	Remarks
1			NE¼ of NE¼			27.142 81	5															
2			NW¼ of NE¼																			
3			SW¼ of NE¼																			
4			SE¼ of NE¼																			
5																						
6	Dorothy Fluke		W½ of Lot 5 except C 20 rods x 22 rods of Lot 4 NE¼ of NW¼ except C 1.75 Ac			21.50		No	Yes													
7			NW¼ of NW¼																			
8			SW¼ of NW¼																			
9			SE¼ of NW¼																			
10																						
11			NE¼ of SW¼																			
12	Paul D. Jewell		217.4' x 200' of Lot 1 NW¼ of SW¼			1		No	"													
13	Phillip E. Jewell + Dorothy C. Jewell		2 146.22' x 2 314.56' x M 241.3' x 2 74.50' SW¼ of SW¼ U 193.1' of Lot 1			1		No	"													
14	John E. + Helen M. Jewell		M 435' of Lot 1 E of U.S. Hwy SE¼ of SW¼			1		No	"													
15																						
16			NE¼ of SE¼																			
17			NW¼ of SE¼																			
18			SW¼ of SE¼																			
19			SE¼ of SE¼																			
20																						
						84.80																

	Sold for Taxes	Valuations by School Districts as Equalized by Department of Taxation: District No. / Rate ... Mills	District No. / Rate ... Mills	District No. / Rate ... Mills	District No. / Rate ... Mills	Tax Including State Homestead ... Mills	State Tax on Non-Homestead 5.11 Mills	Special Taxes	Total Taxes		Paid	When Paid: Month Day Year	Number of Receipt	March Settlement 1956	June Settlement 1956	Penalty	November Settlement 1956	Penalty	Collections to First Monday in January 1957	Penalty	Delinquent on First Monday in January 1957	Total Delinquent Tax and Penalty	Remarks
		Dollars	Dollars	Dollars	Dollars	Dollars	$ cts.	$ cts.	$ cts.					$ cts.	$ cts.	$ cts.	$ cts.	$ cts.	$ cts.	$ cts.	$ cts.	$ cts.	
1										1													
2										2													
3										3													
4										4													
5										5													
6	SOLD FOR TAXES		82			1656	42		1698	6	1st HALF PAID	MAY 21 1956	6527		849						849		
7										7													
8										8													
9										9													
10										10													
11										11	2nd HALF PAID		14018										
12			20			404	10		414	12	1st Half Paid	MAY 21 1956	6198		207		21						
13			20			404	10		414	13	PAID IN FULL	OCT 6 1956	14436				414	12					
14			20			404	10		414	14	PAID IN FULL	MAY 21 1956	12483		414								
15										15													
16										16													
17										17													
18										18													
19										19													
20										20													
			144			2868	Tax		2940						1470		621				849		

Sturgeon Beach | Shingobee Island | Chippewa Point | Washington Springs | Midway | Bailey Point | Cass Lake Shores

Assessment Roll and Tax List of Real Property in the Town of Shingobee

*Indicate Type of Property: R-Residential, C-Commercial, I-Industrial, U-Utility, F-Farm

Form 5CD (55)(Pub. 10-Area money, unpublished)

In whose name assessed	To whom transferred	Description of property: Subdivision	Sec. or Lot	Town or Block	Rng	Number of Acres of Land: Acres	Mills	No. School District	Indicate Farm Tax Deferred	Indicate Agricultural Tax Deferred	* Indicate Type of Property	True and Full Valuations: Land Exclusive of Structures Assessed as Improvements (Dollars)	Buildings and Other Structures (Dollars)	Machinery Permanently Attached to Real Estate (Dollars)	Total True and Full Value (Dollars)	Assessed Valuations, Rural: Homestead Up to $4,000 20% (Dollars)	Rural: Over $4,000 and Non-Homestead 33⅓% (Dollars)	All Other: Homestead Up to $1,000 25% (Dollars)	All Other: Over $4,000 and Non-Homestead 40% (Dollars)	All Other: Machinery Permanently Attached to Real Estate 33⅓% (Dollars)	Total Assessed Value of Property as Equalized by the Board of Review (Dollars)	Final Equalized Value (Dollars)
Frank & Lois O. Tong		3 acs NW¼ NE¼ & 7½ acs SW¼ NE¼ (Parcels 1 & 3)																				
Harry Paddock		8½ of NE¼ & 18¼ acs park by NE¼ NE¼	28	142	31	765		5	No	yes												
J. C. Jewell		2 NW¼ of NW¼ acs park 2 acs				2538			yes	"												
Donald & Beulah Wallace		3 SW¼ of NW¼ & 7 of NW¼				1612			"	"												
Louis & Ida Nordtvedt		4 NW¼ of NE¼				2440			"	"												
John Henderson		5 14½ of NE¼ of NE¼ per tax				1195			No	"												
J. C. Jewell		6 Lot 7 NE¼ of NW¼				50			"	"												
U. S. of America		7 NW¼ of NW¼																				
Harry Paddock		8 SW¼ of NW¼ 4 acs park 1 acs R.R. 12 acs				20			yes	"												
Burton & Mildred Tordell		9 SE¼ of NW¼ 4 of St. Rd 4 acs				858			"	"												
Harry Paddock		10 W½ of NW¼ N of Hy 2 acs				775			"	"												
U. S. of America		11 NE¼ of SW¼																				
Harold C. & Mary E. Cahill		12 NW¼ of SW¼ 4 of Alley #24				2371			No	"												
Raymond C. & Clark N. Stanley		13 SW¼ of SW¼				2682			"	"												
U. S. of America		14 SE¼ of SW¼																				
Harold C. & Mary E. Cahill		15 Outlot 4 of W½ of NW¼				150			"	"												
Melvin & Erma Van Vickle		16 N½ of NE¼ of SE¼				4			yes	"												
		17 NW¼ of SE¼																				
John Day		18 W½ of NE¼ & E½ of SE¼				770			No	"												
Harry H. & Dorothy P. Hagen		19 That part of the W½ of NE¼ of NE¼ SE¼ of SE¼				9			yes	"												
Harry Paddock		20 That part of N½ of SW¼ of SW¼				150			"	"												
Nanny Jacobson (Parcels 1 & 2)		37 ac NW¼ NE¼ & 3 ac SW¼ NE¼																				

Valuations by School Districts as Equalized by Department of Taxation: District No. 2 Rate 24 Mills; District No. ..... Rate ..... Mills; District No. ..... Rate ..... Mills; District No. ..... Rate ..... Mills; District No. ..... Rate ..... Mills

	Sold for Taxes	Tax including State Homestead	State Tax on Non-Homestead 5.17 Mills	Special Taxes	Total Taxes	Paid	When Paid (Month Day Year)	Number of Receipt	March Settlement 1956	June Settlement 1956	Penalty	November Settlement 1956	Penalty	Collections to Five Months in January 1957	Penalty	Delinquent on Five Months in January 1957	Penalty	Total Delinquent Tax and Penalty	Remarks
	Dollars	Dollars	$ cts.	$ cts.	$ cts.				$ cts.	$ cts.	$ cts.	$ cts.	$ cts.	$ cts.	$ cts.	$ cts.	$ cts.	$ cts.	
1	124	2584	64		2568	2nd Half Paid 1st Half Paid	OCT 31 1956 MAY 31 1956	16280 12584		284		1284							
2	H 29	586			586	2nd Half Paid 1st Half Paid	OCT 20 1956 MAY 31 1956	15371 12353		293		293							
3	H 278	5612			5612	PAID IN FULL	APR 24 1956	5867		5612									
4	H 219	4422			4422	PAID IN FULL	MAY 28 1956	6116		4422									
5	70	1414	36		1450	2nd Half Paid 1st Half Paid	MAY 28 1956 OCT 20 1956	12394 15394											
6	3	60	-		60	2nd Half Paid 1st Half Paid	OCT 31 1956 MAY 31 1956	16283 12353		30		30							
7																			
8	H 44	888			888	2nd Half Paid 1st Half Paid	OCT 31 1956 MAY 31 1956	16280 12544		444		444							
9	H 164	3310			3310	2nd Half Paid 1st Half Paid	OCT 30 1956 MAY 28 1956	15623 6380		1655		1655							
10	H 188	3776			3776	2nd Half Paid 1st Half Paid	OCT 31 1956 MAY 31 1956	16280 12544		1888		1888							
11																			
12	168	3392	86		3478	PAID IN FULL	MAY 31 1956	12480		3478									
13	109	2200	56		2256	2nd Half Paid 1st Half Paid	OCT 20 1956 MAY 28 1956	15713 6413		1128		1128							
14																			
15	20	202	06		208	PAID IN FULL	MAY 31 1956	12488		208									
16	H 160	3230			3230											3230			
17																			
18	213	4310	110		4420	PAID IN FULL	APR 16 1956	5709		4420									
19	H 244	4926			4926	2nd Half Paid 1st Half Paid	OCT 30 1956 MAY 31 1956	15419 6961		2463		2463							
20	H 6 H 1332 697 2027	122 40964	358		122 41322	2nd Half Paid 1st Half Paid	OCT 31 1956 MAY 31 1956	16293 12544		61 38836		61 9256				33 30			

Sunrise Beach | Shingobee Island | Shingobee Point | Highway | Gull Lake Resort

Assessment Roll and Tax List of Real Property in the Town of Shingobee — Cass County, Minnesota, for Taxes for the Year 1955.

Form SCD (55) [illegible]

Indicate Type of Property: R-Residential, C-Commercial, I-Industrial, U-Utility, F-Farm

	In Whose Name Assessed	To Whom Transferred	Description of Property: Subdivision	Sec. or Lot	Town or Block	Rng.	Number of Acres of Land (Acres / 100ths)	Sch. School District	Indicate Homestead Yes or No	Indicate Agricultural Yes or No	Indicate Year Property Assessed	True and Full Valuations: Land (Exclusive of Improvements and Improvements)	Buildings and Other Structures	Machinery Permanently Attached to Real Estate	Total True and Full Value	Assessed Valuations: Rural: Homestead Up to $2,000 20%	Rural: Other than Non-Homestead 33⅓%	All Other: Homestead Up to $4,000 25%	All Other: Other than Non-Homestead 40%	Machinery Permanently Attached to Real Estate 33⅓%	Total Assessed Value	Total Assessed Value as Equalized by the Board of Review	Final Equalized Value
							Acres					Dollars	Dollars	Dollars	Dollars	Dollars	Dollars	Dollars	Dollars	Dollars	Dollars	Dollars	Dollars
	Paul D. Jewell		1 ½ acre of Lot 4 of NE¼ Reserved	28	142	31	5	6	No	yes													
	" "		2 1½ acres in NE¼ of NE¼				1.50		"	"													
			3 SW¼ of NE¼																				
			4 SE¼ of NE¼																				
	Roy & Agnes Mills		5 1½ acre of NW¼ of SW¼ lying S & E of Rd. # 80 & S of Town Rd.				1.50		yes	"													
			6 NE¼ of NW¼																				
			7 NW¼ of NW¼																				
			8 SW¼ of NW¼																				
	Edwin J. & Inger Lines		9 9 acre of S of NW¼ S of Rd. SE¼ of NW¼				9		yes	"													
			10																				
	H. A. & Mary Burdick		11 N. 55' of S. 205' of that part of S of NW¼ NE¼ of SW¼ lying W of Rd.				1		yes	"													
	Harry Burdick		12 18 rods X 135' of S of NW¼ NW¼ of SW¼				1		"	"													
			13 SW¼ of SW¼																				
			14 SE¼ of SW¼																				
	A. C. Farnum		15 Lot 2 less Rd.				13.25		"	"													
	" "		16 NE¼ of SE¼ Lot 3				16.50		"	"													
	Rose M. Dickinson		17 NW¼ of NW¼ of SE¼				12.16		No														
			18 SW¼ of SE¼																				
			19 SE¼ of SE¼																				
	A. F. Oderly		20 S½ of NW¼ of SW¼				12.15		No														
							62.66																

	Sold for Taxes	Valuations by School Districts as Equalized by Department of Taxation: District No. 94 Rate 2 Mills	District No. Rate Mills	District No. Rate Mills	District No. Rate Mills	District No. Rate Mills	District No. Rate Mills	Tax Including State Homestead	State Tax on Non-Homestead 5.17 Mills	Special Taxes	Total Taxes	Paid	When Paid	Number of Receipt	March Settlement 1956	June Settlement 1956	Penalty	November Settlement 1956	Penalty	Collections to First Monday in January 1957	Penalty	Delinquent as First Monday in January 1957	Penalty	Total Delinquent Tax and Penalty	Remarks
		Dollars	Dollars	Dollars	Dollars	Dollars	Dollars	$ cts.	$ cts.	$ cts.	$ cts.		Month Day Year		$ cts.	$ cts.	$ cts.	$ cts.	$ cts.	$ cts.	$ cts.	$ cts.	$ cts.		
1		100						20 18	52		207 01	1	2nd Half Paid SEP 1 8 1956												
2		10						2 02	06		20 08	2	1st Half Paid MAY 24 1956	6198		10 35		10 35							
3												3	2nd Half Paid SEP 2 8 1956												
4												4	1st Half Paid MAY 24 1956	14018		10 24		10 24							
5		H 6						1 22			12 22	5	2nd Half Paid OCT 2 9 1956 / 1st Half Paid MAY 28 1956	17377 / 4777		6 11		6 11							
6												6													
7												7													
8												8													
9		H 50						10 10			10 10	9	PAID IN FULL JUL 5 1956	10733				10 10	20						
10												10													
11		H 130						26 24			26 24	11	PAID IN FULL MAY 3 1 1956	7214		27 04									
12		H 4						80			80	12	PAID IN FULL MAY 3 1 1956												
13												13													
14												14													
15		H 104						21 00			21 00	15	PAID IN FULL MAY 3 1 1956	12429		21 00									
16		H 32						6 46			6 46	16	PAID IN FULL MAY 3 1 1956			6 46									
17		40						8 08	20		8 28	17	2nd Half Paid OCT 8 1956 / 1st Half Paid MAY 3 1 1956	14939 / 12		4 14		4 14							
18												18													
19												19													
20	Delinquent	40						8 08	20		8 28	20												8 28	
		H 326						104 18	98		105 16					76 64		76 64						105 16	
		190																							
		516																							

Sturgeon Beach
Shingobee Island
Chippewa Point
Washington Springs
Railway
Bay Lake Addition to Pine Beach

Assessment Roll and Tax List of Real Property in the Town of Shingobee

Indicate Type of Property: R - Residential, C - Commercial, I - Industrial, U - Utility, F - Farm

Form ACD (32) [illegible]

In Whose Name Assessed	To Whom Transferred	Description of Property: Subdivision	Sec. or Lot	Town or Block	Rng.	Number of Acres in Land: Acres	100ths	No. School District	Indicate Type of Homestead Tax or No	Indicate Type of Agricultural Tax or No	Indicate Type of Farm Property	True and Full Valuations: Land Exclusive of Structures and Improvements (Dollars)	Buildings and Other Structures (Dollars)	Machinery Permanently Attached to Real Estate (Dollars)	Total True and Full Value (Dollars)	Assessed Valuations: Rural: Homestead Up to $1,000 20% (Dollars)	Rural: Over $1,000 and Non-Homestead 33⅓% (Dollars)	All Other: Homestead Up to $1,000 25% (Dollars)	All Other: Over $1,000 and Non-Homestead 40% (Dollars)	Machinery Permanently Attached to Real Estate 33⅓% (Dollars)	Total Assessed Value (Dollars)	Total Assessed Value as Equalized by the Board of Review (Dollars)	Final Equalized Value (Dollars)
U. S. of America		1 NE¼ of NE¼	29	142	31			5															
U. S. of America		2 NW¼ of NE¼																					
Stephan Gruber		3 SW¼ of NE¼				20	70		Yes	Yes													
Henry Sullock		4 SE¼ of NE¼				28	40		"	"													
" "		5 S½ of NE¼ of NW¼				10			Yes	"													
U. S. of America		W½ of NE¼ of NW¼ + NE¼ of NE¼ of NW¼																					
U. S. of America		7 NW¼ of NW¼																					
U. S. of America		8 SW¼ of NW¼																					
Stephan Gruber		9 SE¼ of NW¼				33	60		Yes	"													
		10																					
" "		11 NE¼ of SW¼				34	53		"	"													
U. S. of America		12 NW¼ of SW¼																					
U. S. of America		13 SW¼ of SW¼																					
Stephan Gruber		14 SE¼ of SW¼				34	30		"	"													
		15																					
Roy & Agnes Mills		16 NE¼ of SE¼				28	90		"	"													
Stephan Gruber		17 NW¼ of SE¼				32	20		"	"													
" "		18 SW¼ of SE¼				32	00		"	"													
Roy & Agnes Mills		19 SE¼ of SE¼				31	10		Yes	"													
		20																					
						293	90																

Cass County, Minnesota, for Taxes for the Year 1955.

Sold for Taxes	Valuations by School Districts as Equalized by Department of Taxation: District No. ..... Rate ..... Mills	District No. 2 Rate 21 Mills	District No. ..... Rate ..... Mills	District No. ..... Rate ..... Mills	District No. ..... Rate ..... Mills	District No. ..... Rate ..... Mills	Tax including State Homestead ..... Mills	State Tax on Non-Homestead 5.17 Mills	Special Taxes	Total Taxes		Paid	When Paid: Month Day Year	Number of Receipt	March Settlement 1956	June Settlement 1956	Penalty	November Settlement 1956	Penalty	Collections to First Monday in January 1957	Penalty	Delinquent on First Monday in January 1957	Penalty	Total Delinquent Tax and Penalty	Remarks
	Dollars	Dollars	Dollars	Dollars	Dollars	Dollars	$ cts.	$ cts.	$ cts.	$ cts.					$ cts.	$ cts.	$ cts.	$ cts.	$ cts.	$ cts.	$ cts.	$ cts.	$ cts.	$ cts.	
											1														
											2														
	H 47						9 48			9 48	3	PAID IN FULL	MAY 31 1956	7080		9 48									
												2nd Half Paid	OCT 31 1956	12594											
	H 56						11 30			11 30	4	1st Half Paid	MAY 31 1956			5 65		5 65							
												2nd Half Paid	OCT 31 1956	12280											
	33						6 66	16		6 82	5	1st Half Paid	MAY 31 1956			3 41		3 41							
											6														
											7														
											8														
	H 46						9 28			9 28	9	PAID IN FULL	MAY 31 1956	7080		9 28									
											10														
	H 62						12 53			12 53	11	PAID IN FULL	MAY 31 1956	7080		12 53									
											12														
											13														
	H 47						9 48			9 48	14	PAID IN FULL	MAY 31 1956	7080		9 45									
											15														
												2nd Half Paid	OCT 29 1956	15594											
	H 115						23 20			23 20	16	1st Half Paid	MAY 28 1956	6847		11 61		11 61							
	H 387						78 12			78 12	17	PAID IN FULL	MAY 31 1956	7080		78 12									
	H 59						11 92			11 92	18	PAID IN FULL	MAY 31 1956			11 92									
												2nd Half Paid	OCT 29 1956	15594											
	H 46						9 28			9 28	19	1st Half Paid	MAY 28 1956	6847		4 64		4 64							
											20														
	H 865						181 26	16		181 42						156 11		25 31							
	33																								
	898																								

Sunrise Beach | Shingobee Island | Philippine Point | Pelican Springs | Railway | Lake Edna | Lake Boulder

Assessment Roll and Tax List of Real Property in the Town of Shingobee

Cass County, Minnesota, for Taxes for the Year 1955.

Form SCD (55) 200-10-10-10 (Revised) 300M-1-55-C

*Indicate Type of Property: R-Residential, C-Commercial, I-Industrial, U-Utility, F-Farm

			DESCRIPTION OF PROPERTY							TRUE AND FULL VALUATIONS				ASSESSED VALUATIONS																											
														RURAL		ALL OTHER																									
IN WHOSE NAME ASSESSED	TO WHOM TRANSFERRED		SUBDIVISION	Sec. or Lot	Town or Block	Rng.	Number of Acres of Land: Acres	100ths	No. School District	Indicate Homestead Yes or No	Indicate Application Tax or No	Indicate Type of Property	LAND Exclusive of Structures and Improvements	BUILDINGS and Other Structures	MACHINERY Permanently Attached to Real Estate	TOTAL True and Full Value	Homestead Up to $4,000 20%	Over $4,000 and Non-Homestead 33⅓%	Homestead Up to $4,000 25%	Over $4,000 and Non-Homestead 40%	MACHINERY Permanently Attached to Real Estate 33⅓%	TOTAL ASSESSED VALUE	Total Assessed Value as Equalized by the Board of Review	FINAL EQUALIZED VALUE
													Dollars	Dollars	Dollars	Dollars	Dollars	Dollars	Dollars	Dollars	Dollars	Dollars	Dollars	Dollars
U. S. of America		1	NE¼ of NE¼	30	142	31			5															
U. S. of America		2	NW¼ of NE¼																					
U. S. of America		3	SW¼ of NE¼																					
State of Minnesota		4	SE¼ of NE¼																					
		5																						
U. S. of America		6	NE¼ of NW¼																					
U. S. of America		7	NW¼ of NW¼ Lot 1																					
U. S. of America		8	SW¼ of NW¼ Lot 2																					
U. S. of America		9	SE¼ of NW¼																					
		10																						
State of Minnesota		11	NE¼ of SW¼																					
U. S. of America		12	NW¼ of SW¼ Lot 3																					
U. S. of America		13	SW¼ of SW¼ Lot 4																					
State of Minnesota		14	SE¼ of SW¼																					
		15																						
U. S. of America		16	NE¼ of SE¼																					
U. S. of America		17	NW¼ of SE¼																					
State of Minnesota		18	SW¼ of SE¼																					
U. S. of America		19	SE¼ of SE¼																					
		20																						

	SOLD FOR TAXES	VALIDATIONS BY SCHOOL DISTRICTS AS EQUALIZED BY DEPARTMENT OF TAXATION						Tax Including State Homestead	State Tax on Non-Homestead	SPECIAL TAXES	TOTAL TAXES		PAID	WHEN PAID			Number of Receipt	March Settlement 1956	June Settlement 1956	Penalty	November Settlement 1956	Penalty	Collections to First Monday in January 1957	Penalty	Delinquent on First Monday in January 1957	Total Delinquent Tax and Penalty	REMARKS
		District No. ..... Rate ..... Mills	District No. ..... Rate ..... Mills	District No. ..... Rate ..... Mills	District No. ..... Rate ..... Mills	District No. ..... Rate ..... Mills	Districts No. ..... Rate ..... Mills							Month	Day	Year											
		Dollars	Dollars	Dollars	Dollars	Dollars	Dollars	$ cts.	$ cts.	$ cts.	$ cts.							$ cts.	$ cts.	$ cts.	$ cts.	$ cts.	$ cts.	$ cts.	$ cts.	$ cts.	
												1															
												2															
												3															
												4															
												5															
												6															
												7															
												8															
												9															
												10															
												11															
												12															
												13															
												14															
												15															
												16															
												17															
												18															
												19															
												20															

Sunrise Beach | Shingobee Island | Chippewa Point | Oakhorn Springs | Quilway | Pallisades Addition to Pleasant Grove

Assessment Roll and Tax List of Real Property in the Town of Shingobee, Cass County, Minnesota, for Taxes for the Year 1955.

From SCD 100 [illegible]

*Indicate Type of Property: R-Residential, C-Commercial, I-Industrial, U-Utility, F-Farm

In Whose Name Assessed	To Whom Transferred		Description of Property: Subdivision	Sec. or Lot	Town of Block	Rng.	Number of Acres of Land: Acres	100ths	Sch. District	Indicate Homestead Yes or No	Indicate Agricultural Yes or No	* Indicate Type of Property	True and Full Valuations: Land Exclusive of Structures and Improvements	Buildings and Other Structures	Machinery Permanently Attached to Real Estate	Total True and Full Value	Assessed Valuations: Rural: Homestead Up to $4,000 20%	Rural: Over $4,000 and Non-Homestead 33⅓%	All Other: Homestead Up to $4,000 25%	All Other: Over $4,000 and Non-Homestead 40%	Machinery Permanently Attached to Real Estate 33⅓%	Total Assessed Value	Total Assessed Value Equalized by the Board of Review	Final Equalized Value
				Dollars									Dollars	Dollars	Dollars	Dollars	Dollars	Dollars	Dollars	Dollars	Dollars	Dollars	Dollars	Dollars
U. S. of America		1	NE¼ of NE¼	31	142	31			5															
State of Minnesota		2	NW¼ of NE¼																					
~~John Wylie~~	~~Joe Trucke & Peter~~	3	SW¼ of NE¼					45		yes	yes													
U. S. of America		4	SE¼ of NE¼																					
		5																						
State of Minnesota		6	NE¼ of NW¼																					
State of Minnesota		7	NW¼ of NW¼	Lot 1																				
U. S. of America		8	SW¼ of NW¼	Lot 2																				
~~U. S. of America~~		9	SE¼ of NW¼																					
		10																						
U. S. of America		11	NE¼ of SW¼																					
~~U. S. of America~~		12	NW¼ of SW¼	Lot 3																				
~~U. S. of America~~		13	SW¼ of SW¼	Lot 4																				
~~U. S. of America~~		14	SE¼ of SW¼																					
		15																						
~~Auxley & Joe Trucke & Peter~~ ~~John H. Tilbert & Charles~~		16	NE¼ of SE¼					40		11														
U. S. of America		17	NW¼ of SE¼																					
~~U. S. of America~~		18	SW¼ of SE¼																					
~~U. S. of America~~		19	SE¼ of SE¼																					
		20																						
								80																

	Sold for Taxes	Valuations by School Districts as Equalized by Department of Taxation: District No. 5 Rate 52 Mills	District No. ..... Rate ..... Mills	District No. ..... Rate ..... Mills	District No. ..... Rate ..... Mills	District No. ..... Rate ..... Mills	District No. ..... Rate ..... Mills	Tax Including State Homestead ..... Mills	State Tax on Non-Homestead ..... Mills	Special Taxes	Total Taxes	Paid	When Paid: Month	Day	Year	Number of Receipt	March Settlement 1956	June Settlement 1956	Penalty	November Settlement 1956	Penalty	Collections to Five Months in January 1957	Penalty	Delinquent on Five Months in January 1957	Penalty	Total Delinquent Tax and Penalty	Remarks
		Dollars	Dollars	Dollars	Dollars	Dollars	Dollars	$ cts.	$ cts.	$ cts.	$ cts.						$ cts.	$ cts.	$ cts.	$ cts.	$ cts.	$ cts.	$ cts.	$ cts.	$ cts.	$ cts.	
1																											
2																											
3		# 46						9.70			9.70	PAID IN FULL	MAY	31	1956	12491		9.70									
4																											
5																											
6																											
7																											
8																											
9																											
10																											
11																											
12																											
13																											
14																											
15																											
16		# 46						9.70			9.70	PAID IN FULL	MAY	31	1956	12491		9.70									
17																											
18																											
19																											
20																											
		# 96						19.40			19.40							19.40									

Sunrise Beach | Shingobee Island | Chippewa Point | Jackson Springs | Pillsbury | Pillsbury Gumbo

Assessment Roll and Tax List of Real Property in the Town of Shingobee — Cass County, Minnesota, for Taxes for the Year 1955.

Form 3CD (33) Revised 1948 Property, Department of Revenue

*Indicate Type of Property: R-Residential, C-Commercial, I-Industrial, U-Utility, F-Farm

	In Whose Name Assessed	To Whom Transferred	Description of Property: Subdivision	Sec. or Lot	Town or Block	Rng.	Number of Acres of Land (Acres)	(100ths)	No. School District	Indicate Homestead Tax or No	Indicate Agricultural Tax or No	*Indicate Type of Property	True and Full Valuations: Land (Exclusive of Structures and Improvements)	Buildings and Other Structures	Machinery Permanently Attached to Real Estate	Total True and Full Value	Assessed Valuations: Rural: Homestead Up to $4,000 20%	Rural: Over $4,000 and Non-Homestead 33⅓%	All Other: Homestead Up to $4,000 25%	All Other: Over $4,000 and Non-Homestead 40%	Machinery Permanently Attached to Real Estate 33⅓%	Total Assessed Value	Total Assessed Value as Equalized by the Board of Review	Final Equalized Value
							Acres	100ths					Dollars	Dollars	Dollars	Dollars	Dollars	Dollars	Dollars	Dollars	Dollars	Dollars	Dollars	Dollars
1	Leonard A. Gruber		NE¼ of NE¼	32	142	26	41.11		5	No	Yes													
2	J. M. Dickel		NW¼ of NE¼				39.75			Yes	"													
3	Phillip E. Jewell		SW¼ of NE¼				40.13			"	"													
4	J. M. Dickel		SE¼ of NE¼				41.53			"	"													
5																								
6	" "		SE¼ of NW¼				38.42			Yes	"													
7	Robert & Helen Kydeldt		NW¼ of NW¼				38.11			"	"													
8	~~Phillip & Dorothy Jewell~~ John H. Kydeldt & Burke		SW¼ of NW¼ W. of Rd.				7.16			"	"													
9	Phillip E. Jewell		SE¼ of NW¼				39			"	"													
10	Phillip E. Jewell		All E. of Grand Lake of Rd. 1/4				31.40			"	"													
11	~~Phillip & Dorothy Jewell~~		NE¼ of SW¼				40.17			"	"													
12	" " "		NW¼ of SW¼ E. of Hy. #34				25.44			"	"													
13	" " "		SW¼ of SW¼				40.84			"	"													
14	" " "		SE¼ of SW¼				41.38			"	"													
15	~~Phillip & Dorothy Jewell~~ ~~John H. Kydeldt & Burke~~		All N. of 1/4 of Lot 1/4 W. of Hy. #34				4.30			Yes	"													
	State of Minnesota		NE¼ of SE¼																					
17	~~Phillip & Dorothy Jewell~~		NW¼ of SE¼				4.71			"	"													
18	~~Phillip & Dorothy E. Jewell~~		SW¼ of SE¼				42.07			"	"													
	U. S. of America		SE¼ of SE¼																					
20																								
							842.79																	

	Sold for Taxes	Valuations by School Districts as Equalized by Department of Taxation: District No. 2 Rate 22.63 Mills	District	District	District	District	District	Tax Including State Homestead	State Tax on Non-Homestead 5.17 Mills	Special Taxes	Total Taxes	Paid	When Paid (Month Day Year)	Number of Receipt	March Settlement 1956	June Settlement 1955	Penalty	November Settlement 1955	Penalty	Collections in Five Months in January 1957	Penalty	Delinquent on Five Months in January 1957	Penalty	Total Delinquent Tax and Penalty	Remarks
		Dollars	Dollars	Dollars	Dollars	Dollars	Dollars	$ cts.	$ cts.	$ cts.	$ cts.				$ cts.	$ cts.	$ cts.	$ cts.	$ cts.	$ cts.	$ cts.	$ cts.	$ cts.	$ cts.	
1			26					17.86	.44		17.86	1	PAID IN FULL MAY 31 1956	7080		17.80									
2			41.51					40.30			40.30	2	2nd Half Paid OCT 31 1956 1st Half Paid MAY 31 1956	14919 6891		5.15		5.15							
3			41.46					9.70			9.70	3	PAID IN FULL OCT 6 1956	14934				9.70	30						
4			41.46					9.70			9.70	4	2nd Half Paid OCT 31 1956 1st Half Paid MAY 31 1956	14919 6891		4.85		4.85							
5												5													
6			41.80					36.34			36.34	6	2nd Half Paid OCT 31 1956 1st Half Paid MAY 31 1956	14919 6891		18.17		18.17							
7			41.216					43.60			43.60	7	PAID IN FULL OCT 29 1956	15251				43.60	1.52						
8			41.13					2.62			2.62	8	PAID IN FULL MAY 31 1956	12491		2.62									
9			41.48					4.48			4.48	9	PAID IN FULL OCT 6 1956	14934				33.50	1.00						
10			41.119					24.02			24.02	10	PAID IN FULL OCT 6 1956												
11			41.54					10.90			10.90	11	PAID IN FULL OCT 6 1956												
12			41.54					11.92			11.92	12	PAID IN FULL OCT 6 1956	14934				44.02	1.80						
13			41.64					12.92			12.92	13	PAID IN FULL OCT 6 1956												
14			41.41					8.28			8.28	14	PAID IN FULL OCT 6 1956												
15			41.69					13.92			13.92	15	PAID IN FULL MAY 31 1956	12491		13.92									
16												16													
17			41.49					9.90			9.90	17	PAID IN FULL OCT 6 1956	14934				9.90	1.20						
18			41.50					10.10			10.10	18	PAID IN FULL OCT 6 1956												
19												19													
20												20													
			41.108 86 1.194					241.06	.44		241.50					62.51		178.99							

Sunrise Beach | Shingobee Island | Chippewa Point | Nebekema Springs | Goldway | Pillsbury Point

Assessment Roll and Tax List of Real Property in the Town of Shingobee — Cass County, Minnesota, for Taxes for the Year 1955.

Form 50-U (33) [illegible]

*Indicate Type of Property: R-Residential, C-Commercial, I-Industrial, U-Utility, F-Farm

	In Whose Name Assessed	To Whom Transferred	Description of Property: Subdivision	Sec. or Lot	Town or Block	Reg	Number of Acres of Land: Acres	Tenths	Sch. or Bond District	Indicate Homestead Yes or No	Indicate Apportional Yes or No	*Indicate Type of Property	True and Full Valuations: Land Exclusive of Structures and Improvements (Dollars)	Buildings and Other Structures (Dollars)	Machinery Permanently Attached to Real Estate (Dollars)	Total True and Full Value (Dollars)	Assessed Valuations: Rural: Homestead Up to $4,000 20% (Dollars)	Rural: Over $4,000 and Non-Homestead 33⅓% (Dollars)	All Other: Homestead Up to $4,000 25% (Dollars)	All Other: Over $4,000 and Non-Homestead 40% (Dollars)	Machinery Permanently Attached to Real Estate 33⅓% (Dollars)	Total Assessed Value as Equalized by the Board of Review (Dollars)	Final Equalized Value (Dollars)
1	Earl L. John L. & Andrew L. Johnson		NE¼ of NE¼ Lot 1	23	142	31	16	05	5	No	Yes												
2	U. S. of America		NW¼ of NE¼																				
3	U. S. of America		SW¼ of NE¼ Lot 2																				
4			SE¼ of NE¼																				
5																							
6	R. C. & C. W. Stanley		NE¼ of NW¼				40				"	"											
7	Earl H. & Raymond C. Stanley		NW¼ of NW¼				40				"	"											
8	" " "		SW¼ of NW¼				40				"	"											
9	R. C. & C. W. Stanley		SE¼ of NW¼				40				"	"											
10																							
11	U. S. of America		NE¼ of SW¼																				
12	U. S. of America		NW¼ of SW¼																				
13	U. S. of America		SW¼ of SW¼																				
14	U. S. of America		SE¼ of SW¼																				
15																							
16			NE¼ of SE¼																				
17	U. S. of America		NW¼ of SE¼ Lot 3																				
18	U. S. of America		SW¼ of SE¼ Lot 4																				
19	Horace A. Nagle, admr. of the Estate of John Clandrud, jr.		SE¼ of SE¼ Lot 5				5	00		5/10	"												
20																							
							181	55															

	Sold for Taxes	Validations by School Districts as Equalized by Department of Taxation: District No. Rate ... Mills (Dollars)	District No. Rate ... Mills (Dollars)	District No. Rate ... Mills (Dollars)	District No. Rate ... Mills (Dollars)	District No. Rate ... Mills (Dollars)	District No. Rate ... Mills (Dollars)	Tax Including State Homestead ... Mills ($ cts.)	State Tax on Non-Homestead 5.71 Mills ($ cts.)	Special Taxes ($ cts.)	Total Taxes ($ cts.)	Paid	When Paid: Month Day Year	Number of Receipt	March Settlement 1956 ($ cts.)	June Settlement 1956 ($ cts.)	Penalty ($ cts.)	November Settlement 1956 ($ cts.)	Penalty ($ cts.)	Collections to Five Monday in January 1957 ($ cts.)	Penalty ($ cts.)	Delinquent on Five Monday in January 1957 ($ cts.)	Total Delinquent Tax and Penalty ($ cts.)	Remarks
1		87						17 56	44		18 00	PAID IN FULL	MAY 31 1956	12 44		18 00								
2																								
3																								
4																								
5																								
6		A 64						12 42			12 42	2nd Half Paid 1st Half Paid	OCT 20 1956 MAY 28 1956			6 46		6 46					
7		A 326						66 22			66 22	2nd Half Paid 1st Half Paid	OCT 20 1956 MAY 28 1956	6473 14779		33 11		33 11					
8		A 43						8 68			8 68	2nd Half Paid 1st Half Paid	OCT 20 1956 MAY 28 1956			4 34		4 34					
9		A 46						9 70			9 70	2nd Half Paid 1st Half Paid	OCT 20 1956 MAY 28 1956			4 85		4 85					
10																								
11																								
12																								
13																								
14																								
15																								
16																								
17																								
18																								
19		22						4 44	12		4 56	2nd Half Paid 1st Half Paid	OCT 31 1956 MAY 31 1956	16271 12543		2 28		2 28					
20		A 483 109 592						119 52	56		120 08					69 04		51 04					

Sunrise Beach | Silsbobee Island | Chippewa Point | Tackaborn Springs | Pollway | Public Land Sold to Private Owners

Assessment Roll and Tax List of Real Property in the Town of Shingobee — Cass County, Minnesota, for Taxes for the Year 1955.

Form ECD (13) — Indicate Type of Property: R - Residential, C - Commercial, I - Industrial, U - Utility, F - Farm

	In Whose Name Assessed	To Whom Transferred	Description of Property: Subdivision	Sec. or Lot	Town or Block	Rng.	Number of Acres of Land (Acres)	(100ths)	Sch. School District	Indicate Homestead Tax No.	Indicate Agricultural Tax No.	Indicate Type Property	True and Full Valuations: Land Exclusive of Structures and Improvements (Dollars)	Buildings and Other Structures (Dollars)	Machinery Permanently Attached to Real Estate (Dollars)	Total True and Full Value (Dollars)	Assessed Valuations: Rural Homestead Up to $4,000 20% (Dollars)	Rural Over $4,000 and Non-Homestead 33⅓% (Dollars)	All Other Homestead Up to $4,000 25% (Dollars)	All Other Over $4,000 and Non-Homestead 40% (Dollars)	Machinery Permanently Attached to Real Estate 33⅓% (Dollars)	Total Assessed Value (Dollars)	Total Assessed Value as Equalized by the Board of Review (Dollars)	Final Equalized Value (Dollars)
1			SE¼ of NE¼	34	142	21			5															
2			NW¼ of NE¼																					
3			SW¼ of NE¼																					
4			SE¼ of NE¼																					
5	Anthony A. Schaaf Jr.		Lots of Lots 1 & 2																					
6	Ernest P. Michaels		Subdiv HE½ of NW¼ N of Hy #34				34.17		16	Yes														
7	" "		NW¼ of NW¼ Lot 1 Block 3 300'				27.25		"	"														
8	Faye Lyle Andrus		SW¼ of NW¼ Lot 2				29.25		"	"														
9	D. E. Hartfield		Subdiv of SE¼ of NW¼ lying between old & new Hy #34				24.38		"	"														
10	Horace E. Reeve Adm. of the Estate of John Andrus Jr.		SE¼ of NW¼ lying between old & new Hy #34				62		"	"														
11	Orrie & Laverne R. Avelgaard		7 18¼ of SE¼ of NW¼ lying S of Hy #34				45			Yes	"													
12	Horace E. Reeve Adm. of the Estate of John Andrus Jr.		NW¼ of SW¼ acc of SE¼ of NW¼ E of RR				15			70	"													
13	" " " "		7 18¼ of SE¼ of NW¼ lying E of RR #34 NW¼ of SW¼				25			"	"													
14	Orrie & Laverne R. Avelgaard		SW¼ of SW¼ Lot 3				21			Yes	"													
15	" "		Lot 4				40			"	"													
16	Helen Lyne & Harry E. Gaither Jr.		SE¼ of SE¼ less 3 acc SE¼ of SE¼				37			"	"													
17			SW¼ of SE¼																					
18			SW¼ of SE¼																					
19			SE¼ of SE¼																					
20																								
							378.67																	

	Sold for Taxes	Valuations by School Districts as Equalized by Department of Taxation: District No. ..... Rate ..... Mills	District No. ..... Rate ..... Mills	District No. ..... Rate ..... Mills	District No. ..... Rate ..... Mills	District No. ..... Rate ..... Mills	District No. ..... Rate ..... Mills	Tax Including State Homestead ..... Mills	State Tax on Non-Homestead 5.17 Mills	Special Taxes	Total Taxes
		Dollars	Dollars	Dollars	Dollars	Dollars	Dollars	$ cts.	$ cts.	$ cts.	$ cts.
1											
2											
3											
4											
5											
6			91					18 38	48		18 86
7			70					14 14	36		14 50
8			383					77 32	198		79 30
9			120					24 22	62		24 84
10	HOLD FOR TAXES		4					80	02		82
11			H 30					6 06			6 06
12			50					10 10	26		10 36
13	HOLD FOR TAXES		84					16 46	44		17 10
14			H 450					90 84			90 84
15			H 151					30 48			30 48
16			H 143					28 86			28 86
17											
18											
19											
20											
			H 774 / 582 / 1356					318 16	4 16		322 32

	Paid	When Paid: Month Day Year	Number of Receipt	March Settlement 1955 ($ cts.)	June Settlement 1955 ($ cts.)	Penalty ($ cts.)	November Settlement 1955 ($ cts.)	Penalty ($ cts.)	Collections to First Monday in January 1956 ($ cts.)	Penalty ($ cts.)	Delinquent on First Monday in January 1957 ($ cts.)	Penalty ($ cts.)	Total Delinquent Tax and Penalty ($ cts.)	Remarks
1														
2														
3														
4														
5														
6	2nd Half Paid	AUG 24 1955			16 68		16 68							Paid Under Protest
	1st Half Paid	MAY 21 1956	194											Paid Under Protest
7	2nd Half Paid	AUG 24 1955												Paid Under Protest
	1st Half Paid	MAY 21 1956	15617											Paid Under Protest
8	PAID IN FULL	MAY 31 1956			79 30									
9	PAID IN FULL	MAY 31 1956	11421		24 84									
10	2nd Half Paid	OCT 31 1955	10270		41		41							
	1st Half Paid	MAY 31 1956	12562											
11	PAID IN FULL	JUN 26 1956	8488		6 06	10								
12	2nd Half Paid	OCT 31 1955			5 18		5 18							
	1st Half Paid	MAY 31 1956	12562											
13	2nd Half Paid	OCT 31 1955	10270		8 70		8 70							
	1st Half Paid	MAY 31 1956												
14	PAID IN FULL	JUN 26 1956	8488				90 84	1 36						
15	PAID IN FULL	JUN 26 1956	8488				30 48	45						
16	PAID IN FULL	MAY 31 1956	12444		28 86									
17														
18														
19														
20														
					163 77		158 [illegible]							

Sunrise Beach | Shingobee Island | Chippewa Point | Kabekona Springs | Hollaway | Pelican Lake Addition to Cassapolis

Assessment Roll and Tax List of Real Property in the Town of Shingobee, Cass County, Minnesota, for Taxes for the Year 1955.

Form SCD (13) [illegible]

Indicate Type of Property: R - Residential, C - Commercial, I - Industrial, U - Utility, F - Farm

	In Whose Name Assessed	To Whom Transferred	Description of Property: Subdivision	Sec. or Lot	Town. or Block	Rng	Number of Acres of Land: Acres	100ths	School District	Indicate Homestead Tax or No	Indicate Agricultural Tax or No	Indicate Type of Prop.	True and Full Valuations: Land Exclusive of Structures and Improvements	Buildings and Other Structures	Machinery Permanently Attached to Real Estate	Total True and Full Value	Assessed Valuations: Rural: Homestead Up to $9,000 20%	Rural: Over $9,000 and Non-Homestead 33⅓%	All Other: Homestead Up to $1,000 25%	All Other: Over $4,000 and Non-Homestead 40%	All Other: Machinery Permanently Attached to Real Estate 33⅓%	Total Assessed Value	Total Assessed Value as Equalized by the Board of Review	Final Equalized Value
							Acres	100ths					Dollars	Dollars	Dollars	Dollars	Dollars	Dollars	Dollars	Dollars	Dollars	Dollars	Dollars	Dollars
1	Ken McLaren		1.62 acs of S½ of lot 1 NE¼ of NE¼ of Sec 16				35.42	31	3822	5	Not Ag	No	260	1350		1610	322						322	
2	Wm. H. & Minnie L. Schmidt & Orville Bennett		2 acs of lot 1 Sec 16 Twp 140 Rge 29 SW¼ of NE¼ 25 acs				25				70	Ag												
3	Sidney L. & Minnie L. Bahl		1.6 ac of lot 1 Sec 16 Twp 140 Rge 29 SW¼ of NE¼								No	140	401			2061		687				687		
4	Ken McLaren		78¾ ft of N¾ of S½ SE¼ of NE¼				40				Ag	No												
5	Alice Kirby		100' x 300' of lot 1				75				"	Ag												
6	Henry & Olive Bennett & Leo C. Draper		78¾ ft of N¾ line 705 acs lot 3 of plat & 1.08 of 3 acs & Bally Lot 4 of 3 acs & line 150 x 200'				3.22				70	"												
7	Austin D. Duffy		170' x 300' of 78¾ of N¾ SW¼ of SW¼				1				"	"												
8	Dwight L. & Olive L. Bennett		a strip 150' on N x 100' on S & 75' on E side SW¼ of SW¼ of Sec 1				50				"	"												
9	Theodore J. & Marjorie D. Zwiradzki		150' x 300' of S½ of 78¾ of N¾ SE¼ of NW¼				1.00				Ag	"												
10	Francis L. & Dorothy B. Draper & Ring Bennett		50' x 300' of lot 1 of S½ of S½				25				"	"												
11	Vivian & Herman Head		60' x 300' of 78¾ of N¾ SE¼ of SW¼				25				70	"												
12	Fred L. & Marion Solomon		50' x 300' of lot 1 NW¼ of SW¼								"	"	out - Duplication of line 9											
13	"		½ of N¾ of ~~N¾ of S½~~ SW¼ of SW¼								"	"	out - " "											
14	Wm. H. & Augusta L. Regan		50' x 300' of 78¾ of N¾ Mc Clowers Acre SE¼ of SW¼				35				"	"												
15	Charles H. & Marion Hewan		100' x 300' of 78¾ of N¾ SW¼				70				Ag	"												
16	Dwight L. & Olive L. Bennett		50' x 300' of 78¾ of N¾ NE¼ of SE¼				25				"	"												
17	F. M. Hill & Bob Stole		N¾ of ~~N¾ of S½~~ NW¼ of SW¼ (approx)				30				70	"												
18			SW¼ of SE¼																					
19	Alan L. Patterson		~~S½ of N½ of N½ of N¾ of S½~~ SE¼ of SE¼				~~1.00~~				~~Ag~~	"	out - Duplication of line 9											
20																								
		Continued on pg 5 Tax					109.18																	

	Sold for Taxes	Valuations by Schools Districts as Equalized by Department of Taxation: District No. Rate Mills	Dollars	District No. Rate Mills	Dollars	District No. Rate Mills	Dollars	District No. Rate Mills	Dollars	Tax Including State Homestead ... Mills	State Tax on Non-Homestead 6.17 Mills	Special Taxes	Total Taxes		Paid	When Paid: Month	Day	Year	Number of Receipt	March Settlement 1956	June Settlement 1956	Penalty	November Settlement 1956	Penalty	Collections to Five Monday in January 1957	Penalty	Delinquent on First Monday in January 1957	Total Delinquent Tax and Penalty	Remarks
			Dollars		Dollars		Dollars		Dollars	$ cts.	$ cts.	$ cts.	$ cts.							$ cts.	$ cts.	$ cts.	$ cts.	$ cts.	$ cts.	$ cts.	$ cts.	$ cts.	
1				H 322						1306			1306	1	PAID IN FULL	MAY	29	1956	6952		1306								
2		3								60			60	2	PAID IN FULL	AUG	4	1956	13449				60	01					
3				687						1558	3.56		1542	3	PAID IN FULL	MAY	31	1956	12278		1394								
4				H 112						278			278	4	PAID IN FULL	MAY	29	1956	6952		278								
5		H 120								2422			2422	5	1st Half Paid	MAY	31	1956	12415		1211		1211						
6		44								888	22		910	6	PAID IN FULL	AUG	4	1956	13449				910	14					
															2nd Half Paid	OCT	18	1956	15666										
7		20								464	10		474	7	1st Half Paid	MAY	4	1956	5066		207		207						
8		152								3068	78		3146	8													31.46	3461	
9		H 190								3836			3836	9	PAID IN FULL	OCT	31	1956	5482				3836	134					
10		H 11								222			222	10	PAID IN FULL	JUN	30	1956	1633				222	08					
11		70								1447	36		1450	11	PAID IN FULL	AUG	6	1956	13450				1450	22					
12	Sold for Taxes	20								404	10		414	12	Cancelled - Dup														4.14 Canc
13	Sold for Taxes	20								404	10		414	13	" - Dup														4.14 "
14		20								404	10		414	14	PAID IN FULL	MAY	31	1956	12513		414								
15		H 171								345			345	15	PAID IN FULL	APR	[illegible]	1956	8768		345								
16		H 92								1858			1858	16	PAID IN FULL	JUN	30	1956	7833				1858	28					
															2nd Half Paid	OCT	31	1956	15478										
17		80								1616	42		1658	17	1st Half Paid	MAY	31	1956	12890		829		829						
18														18															
19	Sold for Taxes	H 172								3472			3472	19	Cancelled - Dup														34.72 Canc
20														20															
		H 756		H 334	1090					23724											29633		10588				3.64		4.06
		429		687	1116					2316	574		47662																
		1185		1021	2206					47088																			

Shingobee Island | Shingobee Point | Kabekona Village | Oldway | Bellaire Village

Assessment Roll and Tax List of Real Property in the Town of Shingobee, Cass County, Minnesota, for Taxes for the Year 1955.

Form SCD (11) MUST BE TYPED

*Indicate Type of Property: R-Residential, C-Commercial, I-Industrial, U-Utility, F-Farm

	In Whose Name Assessed	To Whom Transferred	Description of Property: Subdivision	Set or Lot	Town or Block	Sec.	Number of Acres of Land: Acres	Mills	No. School District	Indicate Homestead Tax Yes or No	Indicate Agricultural Tax Yes or No	Indicate Type of Property	True and Full Valuations: Land Exclusive of Structures and Improvements	Buildings and Other Structures	Machinery Permanently Attached to Real Estate	Total True and Full Value	Assessed Valuations: Rural: Homestead Up to $4,000 20%	Rural: Over $4,000 and Non-Homestead 33⅓%	All Other: Homestead Up to $1,000 25%	All Other: Over $4,000 and Non-Homestead 40%	Machinery Permanently Attached to Real Estate 33⅓%	Total Assessed Value	Total Assessed Value as Equalized by the Board of Review	Final Equalized Value
							Acres	Mills					Dollars	Dollars	Dollars	Dollars	Dollars	Dollars	Dollars	Dollars	Dollars	Dollars	Dollars	Dollars
	Estate of Roger Bennett		100' on Hwy #371 x 300' off Rt 11																					
1	Earl & Frances Draper		NE ¼ of NE ¼ N½ of N½ of N½ of N½			35	142.31		1	yes	yes													
			1 acre in N½ of N½ of N½ of N½																					
2	J. R. & Gertrude Crumley		NW ¼ of NE ¼						2	"	"													
3			SW ¼ of NE ¼																					
4			SE ¼ of NE ¼																					
5																								
6			NE ¼ of NW ¼																					
7			NW ¼ of NW ¼																					
8			SW ¼ of NW ¼																					
9			SE ¼ of NW ¼																					
10																								
11			NE ¼ of SW ¼																					
12			NW ¼ of SW ¼																					
13			SW ¼ of SW ¼																					
14			SE ¼ of SW ¼																					
15																								
16			NE ¼ of SE ¼																					
17			NW ¼ of SE ¼																					
18			SW ¼ of SE ¼																					
19			SE ¼ of SE ¼																					
20																								
							3																	

	Sold for Taxes	Valuations by School Districts as Equalized by Department of Taxation: District No. ___ Rate ___ Mills	District No. 2 Rate 28 Mills	District No. ___ Rate ___ Mills	District No. ___ Rate ___ Mills	District No. ___ Rate ___ Mills	District No. ___ Rate ___ Mills	Tax including State Homestead ___ Mills	State Tax on Non-Homestead ___ Mills	Special Taxes	Total Taxes	Paid	When Paid: Month	Day	Year	Number of Receipt	March Settlement 1956	June Settlement 1956	Penalty	November Settlement 1956	Penalty	Collections to First Monday in January 1957	Penalty	Delinquent on First Monday in January 1957	Total Delinquent Tax and Penalty	Remarks
		Dollars	Dollars	Dollars	Dollars	Dollars	Dollars	$ cts.	$ cts.	$ cts.	$ cts.						$ cts.	$ cts.	$ cts.	$ cts.	$ cts.	$ cts.	$ cts.	$ cts.	$ cts.	
1		H 32						646			646	PAID IN FULL	JUN	30	1956	8553				646						
2	SOLD FOR TAXES	H 12						242			242													242		
3																										
4																										
5																										
6																										
7																										
8																										
9																										
10																										
11																										
12																										
13																										
14																										
15																										
16																										
17																										
18																										
19																										
20																										
		H 44						888			888									646				242		

Sunrise Beach | Shingobee Island | Chippewa Point | Tamarac Springs | Gilbey | Ballin Isle Addition

Assessment Roll and Tax List of Real Property in the Town of Shingobee, Cass County, Minnesota, for Taxes for the Year 1955.

Form 3CD (3) (Legal or date assessed, assessor)

*Indicate Type of Property: R-Residential, C-Commercial, I-Industrial, U-Utility, F-Farm

	In Whose Name Assessed	To Whom Transferred	Description of Property: Subdivision	Sec. or Lot	Town or Block	Rng	Number of Acres of Land: Acres	Mills	No. School District	Indicate Homestead Yes or No	Indicate Agricultural Yes or No	Indicate Type of Property	True and Full Valuations: Land Exclusive of Structures and Improvements	Buildings and Other Structures	Machinery Permanently Attached to Real Estate	Total True and Full Value	Assessed Valuations: Rural: Homestead Up to $1,000 20%	Rural: Over $1,000 and Non-Homestead 33⅓%	All Other: Homestead Up to $1,000 25%	All Other: Over $1,000 and Non-Homestead 40%	All Other: Machinery Permanently Attached to Real Estate 33⅓%	Total Assessed Value	Total Assessed Value as Equalized by the Board of Review	Final Equalized Value
							Acres	Mills					Dollars	Dollars	Dollars	Dollars	Dollars	Dollars	Dollars	Dollars	Dollars	Dollars	Dollars	Dollars
1	Chas. E. Hanser		NE¼ of NE¼	36	142	31	40		5	Yes	Yes													
	" "		Lot 1 Sec. 36 T142 R31 Lots 4 & 5																					
2			NW¼ of SE¼ Lots 2, 3 and				22.39			"	"													
			S½ of Lots 1																					
3	State of Minnesota		SW¼ of NE¼																					
4	Erick & Helma Almquist		SE¼ of NE¼																					
5	George & Lempi Alto		2 acs of Lot 1				2			No	"													
6			NE¼ of NW¼																					
7			NW¼ of NW¼																					
8			SW¼ of NW¼																					
9			SE¼ of NW¼																					
10	Melford L. & Dale Anderson		2 acs of Lot 1				2.71			No	"													
11			NE¼ of SW¼																					
12			NW¼ of SW¼																					
13			SW¼ of SW¼																					
14			SE¼ of SW¼																					
15	Erick & Helma Almquist		Lot 2																					
	Elmer Hendrickson & Ingebrigt Ingebrigtsen																							
16	Ingebrigt Ingebrigtsen	Ingebrigt & Ingebrigtsen	NE¼ of SE¼				40			No	"													
17	Ingebrigtsen & Ingebrigtsen	Ingebrigtsen & Ingebrigtsen	NW¼ of SE¼ Lot 2				39.30			No	"													
18			SW¼ of SE¼																					
19			SE¼ of SE¼				40			No	"													
20																								
							184.38																	

Cass County, Minnesota, for Taxes for the Year 1955.

	Sold for Taxes	Valuations by School Districts as Equalized by Department of Taxation: District No. (Township) 34 Rate ..... Mills	District No. ..... Rate ..... Mills	District No. ..... Rate ..... Mills	District No. ..... Rate ..... Mills	Tax Including State Homestead ..... Mills	State Tax on Non-Homestead 5.17 Mills	Special Taxes	Total Taxes		Paid	When Paid: Month Day Year	Number of Receipt	March Settlement 1956	June Settlement 1956	Penalty	November Settlement 1956	Penalty	Collections to Five Months in January 1957	Penalty	Delinquent on First Monday in January 1957	Total Delinquent Tax and Penalty	Remarks
		Dollars	Dollars	Dollars	Dollars	$ cts.	$ cts.	$ cts.	$ cts.					$ cts.	$ cts.	$ cts.	$ cts.	$ cts.	$ cts.	$ cts.	$ cts.	$ cts.	
1		H 40				808			808	1	PAID IN FULL	MAY 31 1956	6219		808								
2		H 45				908			908	2	PAID IN FULL	MAY 31 1956			908								
3										3													
4										4													
5		20				404	10		414	5	PAID IN FULL	MAY 31 1956	12512		414								
6										6													
7										7													
8										8													
9										9													
10		203				4048	104		4202	10	2nd Half Paid 1st Half Paid	OCT 22 1956 MAY 31 1956	14796 12811		2101		2101						
11										11													
12										12													
13										13													
14										14													
15										15													
16		107				2160	56		2216	16	PAID IN FULL	MAR 21 1956	4671		2216								
17		100				2018	52		2070	17												2070	
18										18													
19		100				2018	52		2070	19	PAID IN FULL	MAR 21 1956	4671		2070								
20										20													
		H 85 ~~590~~ 615				12414	274		12688						8567		2101						

Assessment Roll and Tax List of Real Property in the _____ of _____, Cass County, Minnesota, for Taxes for the Year 1955.

Indicate Type of Property: R - Residential, C - Commercial, I - Industrial, U - Utility, F - Farm

Form 3CD (3) [illegible]

	IN WHOSE NAME ASSESSED	TO WHOM TRANSFERRED	DESCRIPTION OF PROPERTY: SUBDIVISION	Sec. or Lot	Town or Block	Rng.	Number of Acres of Land: Acres	100ths	No. School District	Indicate Homestead Tax as Ns	Indicate Agricultural Tax as Ns	Indicate Type of Property	TRUE AND FULL VALUATIONS: LAND Exclusive of Structures and Improvements	BUILDINGS and Other Structures	MACHINERY Permanently Attached to Real Estate	TOTAL True and Full Value	ASSESSED VALUATIONS: RURAL: Homestead Up to $1,000 20%	RURAL: Other $1,000 and Non-Homestead 33⅓%	ALL OTHER: Homestead Up to $1,000 25%	ALL OTHER: Over $1,000 and Non-Homestead 40%	MACHINERY Permanently Attached to Real Estate 33⅓%	TOTAL ASSESSED VALUE	Total Assessed Value as Equalized by the Board of Review	FINAL EQUALIZED VALUE
													Dollars	Dollars	Dollars	Dollars	Dollars	Dollars	Dollars	Dollars	Dollars	Dollars	Dollars	Dollars
1			N E ¼ of N E ¼																					
2			N W ¼ of N E ¼																					
3			S W ¼ of N E ¼																					
4			S E ¼ of N E ¼																					
5																								
6			N E ¼ of N W ¼																					
7			N W ¼ of N W ¼																					
8			S W ¼ of N W ¼																					
9			S E ¼ of N W ¼																					
10																								
11			N E ¼ of S W ¼																					
12			N W ¼ of S W ¼																					
13			S W ¼ of S W ¼																					
14			S E ¼ of S W ¼																					
15																								
16			N E ¼ of S E ¼																					
17			N W ¼ of S E ¼																					
18			S W ¼ of S E ¼																					
19			S E ¼ of S E ¼																					
20																								

	SOLD FOR TAXES	VALUATIONS BY SCHOOL DISTRICTS AS EQUALIZED BY DEPARTMENT OF TAXATION: District No. ..... Rate ..... Mills	District No. ..... Rate ..... Mills	District No. ..... Rate ..... Mills	District No. ..... Rate ..... Mills	District No. ..... Rate ..... Mills	District No. ..... Rate ..... Mills	Tax Including State Homestead ..... Mills	State Tax on Non-Homestead ..... Mills	SPECIAL TAXES	TOTAL TAXES		PAID	WHEN PAID: Month	Day	Year	Number of Receipt	March Settlement 1955	June Settlement 1955	Penalty	November Settlement 1955	Penalty	Collections to First Monday in January 1957	Penalty	Delinquent on First Monday in January 1957	Total Delinquent Tax and Penalty	REMARKS
		Dollars	Dollars	Dollars	Dollars	Dollars	Dollars	$ cts.	$ cts.	$ cts.	$ cts.						$ cts.	$ cts.	$ cts.	$ cts.	$ cts.	$ cts.	$ cts.	$ cts.	$ cts.	$ cts.	
1																											
2																											
3																											
4																											
5																											
6																											
7																											
8																											
9																											
10																											
11																											
12																											
13																											
14																											
15																											
16																											
17																											
18																											
19																											
20																											

Sunrise Beach
Shingobee Island
Philippine Point
Walker Springs
Pillsbury
Bellevue
Pine Point
Pine Point

Assessment Roll and Tax List of Real Property in the _____ of _____, Cass County, Minnesota, for Taxes for the Year 1955.

*Indicate Type of Property: R - Residential, C - Commercial, I - Industrial, U - Utility, F - Farm

Form SCR-133 (Rev. 8-1-55) Printed by Schaffner, Minneapolis

In Whose Name Assessed	To Whom Transferred	Description of Property: Subdivision	Sec. or Lot	Town or Block	Rng.	Number of Acres of Land: Acres	100ths	No. School District	Indicate Homestead Tax or No	Indicate Agricultural Tax or No	* Indicate Type of Property	True and Full Valuations: Land Exclusive of Structures and Improvements (Dollars)	Buildings and Other Structures (Dollars)	Machinery Permanently Attached to Real Estate (Dollars)	Total True and Full Value (Dollars)	Assessed Valuations: Rural: Homestead Up to $4,000 20% (Dollars)	Rural: Over $4,000 and Non-Homestead 33⅓% (Dollars)	All Other: Homestead Up to $1,000 25% (Dollars)	All Other: Over $1,000 and Non-Homestead 40% (Dollars)	Machinery Permanently Attached to Real Estate 33⅓% (Dollars)	Total Assessed Value (Dollars)	Total Assessed Value as Equalized by the Board of Review (Dollars)	Final Equalized Value (Dollars)
		1 NE ¼ of NE ¼																					
		2 NW ¼ of NE ¼																					
		3 SW ¼ of NE ¼																					
		4 SE ¼ of NE ¼																					
		5																					
		6 NE ¼ of NW ¼																					
		7 NW ¼ of NW ¼																					
		8 SW ¼ of NW ¼																					
		9 SE ¼ of NW ¼																					
		10																					
		11 NE ¼ of SW ¼																					
		12 NW ¼ of SW ¼																					
		13 SW ¼ of SW ¼																					
		14 SE ¼ of SW ¼																					
		15																					
		16 NE ¼ of SE ¼																					
		17 NW ¼ of SE ¼																					
		18 SW ¼ of SE ¼																					
		19 SE ¼ of SE ¼																					
		20																					

Cass County, Minnesota, for Taxes for the Year 1955.

Sold for Taxes	Valuations by School Districts as Equalized by Department of Taxation: District No. ..... Rate ..... Mills (Dollars)	District No. ..... Rate ..... Mills (Dollars)	District No. ..... Rate ..... Mills (Dollars)	District No. ..... Rate ..... Mills (Dollars)	District No. ..... Rate ..... Mills (Dollars)	District No. ..... Rate ..... Mills (Dollars)	Tax including State Homestead ..... Mills ($ cts.)	State Tax on Non-Homestead ..... Mills ($ cts.)	Special Taxes ($ cts.)	Total Taxes ($ cts.)		Paid	When Paid: Month Day Year	Number of Receipt	March Settlement 1955 ($ cts.)	June Settlement 1955 ($ cts.)	Penalty ($ cts.)	November Settlement 1955 ($ cts.)	Penalty ($ cts.)	Collections to First Monday in January 1957 ($ cts.)	Penalty ($ cts.)	Delinquent on First Monday in January 1957 ($ cts.)	Total Delinquent Tax and Penalty ($ cts.)	Remarks
											1													
											2													
											3													
											4													
											5													
											6													
											7													
											8													
											9													
											10													
											11													
											12													
											13													
											14													
											15													
											16													
											17													
											18													
											19													
											20													

Sunrise Beach
Shingobee Island
Chippewa Point
Kabekona Springs
Ottaway
Lake Alden to Lake Geneva

Assessment Roll and Tax List of Real Property in the Town of Shingobee, Cass County, Minnesota, for Taxes for the Year 1955.

Indicate Type of Property: R - Residential, C - Commercial, I - Industrial, U - Utility, F - Farm

	In Whose Name Assessed	To Whom Transferred	Description of Property: Subdivision	Sec. or Lot	Town or Block	Rng.	Number of Acres of Land: Acres	100ths	No. School District	Indicate Homestead Yes or No	Indicate Agricultural Yes or No	Indicate Type of Property	True and Full Valuations: Land Exclusive of Structures and Improvements (Dollars)	Buildings and Other Structures (Dollars)	Machinery Permanently Attached to Real Estate (Dollars)	Total True and Full Value (Dollars)	Assessed Valuations: Rural: Homestead Up to $1,000 20% (Dollars)	Rural: Over $1,000 and Non-Homestead 33⅓% (Dollars)	All Other: Homestead Up to $1,000 25% (Dollars)	All Other: Over $1,000 and Non-Homestead 40% (Dollars)	Machinery Permanently Attached to Real Estate 33⅓% (Dollars)	Total Assessed Value (Dollars)	Total Assessed Value as Equalized by the Board of Review (Dollars)	Final Equalized Value (Dollars)
	Norris M. Backman		Sunrise Beach Lots 1 Sec. 22-42-31	1	1				5	No														
2	"	"		2					"															
3	"	"		3					"															
4	"	"		4					"															
5	"	"		5					"															
6	"	"		6					"															
7	"	"		7					"															
8	"	"		8					"															
9	"	"		9					"															
10	"	"		10					"															
11	"	"		11					"															
12	"	"		12					"															
13	"	"		12					"															
14	"	"		2					"															
15	"	"		3					"															
16	"	"		4					"															
17	"	"		5					"															
18	"	"		6					"															
19	"	"		7					"															
20																								

	Sold for Taxes	Valuations by School Districts as Equalized by Department of Taxation: District No. 5 Rate 70 Mills	District No. 2 Rate 70 Mills	District No. 2 Rate 70 Mills	District No. Rate Mills	District No. Rate Mills	District No. Rate Mills	Tax Including State Homestead	State Tax on Non-Homestead 517 Mills	Special Taxes	Total Taxes	Paid	When Paid (Month Day Year)	Number of Receipt	March Settlement 1956	June Settlement 1956	Penalty	November Settlement 1956	Penalty	Collections on First Monday in January 1957	Penalty	Delinquent on First Monday in January 1957	Penalty	Total Delinquent Tax and Penalty	Remarks
1		10						202	06		208	1	2nd Half Paid AUG 9 1956												
2		10						202	06		208	2	1st Half Paid MAY 24 1956												
3		10						202	06		208	3	1st Half Paid MAY 24 1956												
4		10						202	06		208	4	2nd Half Paid AUG 9 1956												
5		10						202	06		208	5	2nd Half Paid AUG 9 1956												
6		10						202	06		208	6	2nd Half Paid AUG 9 1956	6744		221		221							
7		10						202	06		208	7	1st Half Paid MAY 24 1956	13535											
8		10						202	06		208	8	2nd Half Paid AUG 9 1956												
9		10						202	06		208	9	1st Half Paid MAY 24 1956												
10		10						202	06		208	10	2nd Half Paid AUG 9 1956												
11		10						202	06		208	11	2nd Half Paid AUG 9 1956												
12		103						2080	54		2134	12	2nd Half Paid AUG 9 1956												
13		10						202	06		208	13	2nd Half Paid AUG 9 1956	6744 13535		208		208							
14		10						202	06		208	14	1st Half Paid MAY 24 1956	13535											
15		168						3372	86		3458	15	1st Half Paid MAY 24 1956	6744		1729		1729							
16				10				226	06		232	16	1st Half Paid MAY 24 1956												
17				10				226	06		232	17	1st Half Paid MAY 24 1956	6744 13535		464		464							
18				10				226	06		232	18	1st Half Paid												
19				10				226	06		232	19	2nd Half Paid												
20												20													
		400		40	440			8078 104 1982	242		9224					4612		4612							

Sunrise Beach

Shingobee Island

Shingobee Point

Shingobee Sportsman

Quinney

Lake Alice

Lake Andrew

Assessment Roll and Tax List of Real Property in the Town of Shingobee, Cass County, Minnesota, for Taxes for the Year 1955.

Indicate Type of Property: R-Residential, C-Commercial, I-Industrial, U-Utility, F-Farm

Form SC 155 (Minn. Tax Commr. Order)

	In Whose Name Assessed	To Whom Transferred	Description of Property: Subdivision	Sec. or Lot	Town or Block	Range	Number of Acres of Land (Acres / Hdths)	No. School District	Indicate Homestead Tax Year No	Indicate Agricultural Tax Year No	Indicate Type of Property	True and Full Valuations: Land Exclusive of Structures and Improvements	Buildings and Other Structures	Machinery Permanently Attached to Real Estate	Total True and Full Value	Assessed Valuations: Rural: Homestead Up to $4,000 20%	Rural: Over $4,000 and Non-Homestead 33⅓%	All Other: Homestead Up to $4,000 25%	All Other: Over $4,000 and Non-Homestead 40%	Machinery Permanently Attached to Real Estate 33⅓%	Total Assessed Value	Total Assessed Value as Equalized by the Board of Review	Final Equalized Value
												Dollars	Dollars	Dollars	Dollars	Dollars	Dollars	Dollars	Dollars	Dollars	Dollars	Dollars	Dollars
	Fred Huggett + Jane Huggett		Shingobee Island N. Park of Lots 5 Sec 2	1	1	141	31	5	Yes	76													
	Archie A. + Jean M. Slaught			2	2					76													
	" "			3	3					"													
	John Ling			4	4					"													
	" "			5	5					"													
	" "			6	6					"													
	Otto B. Ringle			7	7					"													
	Howard Cram			8	8					"													
	" "			9	9					"													
	" "			10	10					"													
	Russell A. Greer + Leona A. Greer			11	11					Yes													
	" " "			12	12					76													
	" " "			13	13					"													
	" " "			14	14					"													
	Frank + Anna Ling			15	15					"													
	Louis + Polly "	Ralph Stanodon + Marie Anna Dickson		16	16					Yes													
				17	17					"													
	Fred + Jane Huggett			18	18					76													
	" "			19	19					76													
	" "			20	20					76													

Valuations by School Districts as Equalized by Department of Taxation

	District No. / Rate ... Mills	District No. / Rate ... Mills	District No. / Rate ... Mills	District No. / Rate ... Mills	District No. / Rate ... Mills	District No. / Rate ... Mills	Tax including State Homestead ... Mills	State Tax on Non-Homestead 5.17 Mills	Special Taxes	Total Taxes	Paid	When Paid	Number of Receipt	March Settlement 1956	June Settlement 1956	Penalty	November Settlement 1956	Penalty	Collections to First Monday in January 1957	Penalty	Delinquent on First Monday in January 1957	Penalty	Total Delinquent Tax and Penalty	Remarks
	Dollars	Dollars	Dollars	Dollars	Dollars	Dollars	$ cts.	$ cts.	$ cts.	$ cts.		Month Day Year		$ cts.	$ cts.	$ cts.	$ cts.	$ cts.	$ cts.	$ cts.	$ cts.	$ cts.	$ cts.	
	SOLD FOR TAXES			H 211			161.32			161.32	1	PAID IN FULL MAY 4 1956	5664		1668									
2	PAID FOR TAXES			24			5.44	12		5.56	2	PAID IN FULL MAY 4 1956												
3				12			2.72	06		2.78	3	PAID IN FULL APR 9 1956												
4				12			2.72	06		2.78	4	PAID IN FULL APR 9 1956												
5				12			2.72	06		2.78	5	PAID IN FULL APR 9 1956	5245		1.12									
6				12			2.72	06		2.78	6	PAID IN FULL OCT 30 1956	5628											
7				124			28.14	67		28.81	7	2nd Half Paid OCT 29 1956 / 1st Half Paid MAY 31 1956	6981		14.39		14.39							
8				20			4.54	10		4.64	8	2nd Half Paid OCT 29 1956 / 1st Half Paid MAY 31 1956												
9				416			94.38	2.16		96.54	9	2nd Half Paid OCT 29 1956 / 1st Half Paid MAY 31 1956	5042 / 6980		52.91		52.91							
10				20			4.54	10		4.64	10	2nd Half Paid OCT 29 1956 / 1st Half Paid MAY 31 1956												
11				H 146			32.12			32.12	11	PAID IN FULL MAR 21 1956												
12				30			6.96	1.56		8.52	12	PAID IN FULL MAR 21 1956	4664		1.25.00									
13				76			17.24	38		17.62	13	PAID IN FULL MAR 21 1956												
14				20			4.54	10		4.64	14	PAID IN FULL MAR 21 1956												
15				H 13			2.94			2.94	15	2nd Half Paid SEP 15 1956 / 1st Half Paid MAY 29 1956	5477 / 6478		25.63		25.63							
16											16	2nd Half Paid SEP 1 1956 / 1st Half Paid MAY 29 1956												
17				H 213			48.32			48.32														
18				H 225			51.04			51.04	17	PAID IN FULL JAN 16 1956	150	51.04										
19				1024			232.32	6.30		238.62	18	PAID IN FULL JAN 3 1956		238.62										
20				24			5.44	12		5.56	19	PAID IN FULL JAN 3 1956	3	5.56										
				H 405			91.88			91.88	20	PAID IN FULL JAN 3 1956		91.88										
				H 1715																				
				209																				
				3807			864.14	10.82		874.96				3761.19	379.73		78.73							

Assessment Roll and Tax List of Real Property in the Town of Shingobee, Cass County, Minnesota, for Taxes for the Year 1955.

Form SC (55) MILLS-HAYES COMPANY, MINNEAPOLIS

Indicate Type of Property: R-Residential, C-Commercial, I-Industrial, U-Utility, F-Farm

	IN WHOSE NAME ASSESSED	TO WHOM TRANSFERRED	DESCRIPTION OF PROPERTY: SUBDIVISION	Sec. or Lot	Town or Block	Rng.	Number of Acres of Land: Acres	Hundredths	No. School District	Indicate Homestead by Yes or No	Indicate Agricultural by Yes or No	Indicate Type of Property	TRUE AND FULL VALUATIONS: LAND Exclusive of Structures and Improvements	BUILDINGS and Other Structures	MACHINERY Permanently Attached to Real Estate	TOTAL True and Full Value	ASSESSED VALUATIONS: RURAL: Homestead Up to $4,000 20%	Over $4,000 and Non-Homestead 33⅓%	ALL OTHER: Homestead Up to $4,000 25%	Over $4,000 and Non-Homestead 40%	MACHINERY Permanently Attached to Real Estate 33⅓%	TOTAL ASSESSED VALUE	Total Assessed Value as Equalized by the Board of Review	FINAL EQUALIZED VALUE
													Dollars	Dollars	Dollars	Dollars	Dollars	Dollars	Dollars	Dollars	Dollars	Dollars	Dollars	Dollars
1	Fred & James Huggett		Shingobee Island	21					5	yes	No													
2	" " "			22						"	"													
3																								
4																								
5																								
6	State of Minnesota		Part of	12						"														
7	L. H. & Minnie A. Ringson		Part of	1						yes	"													
8	" "			2						"	"													
9	State of Minnesota			3																				
10	State of Minnesota			4																				
11	State of Minnesota			5																				
12																								
13																								
14																								
15																								
16	State of Minnesota			1	3																			
17	State of Minnesota			2																				
18	State of Minnesota			3																				
19	State of Minnesota			4																				
20	State of Minnesota			5																				

	SOLD FOR TAXES	VALUATIONS BY SCHOOL DISTRICTS AS EQUALIZED BY DEPARTMENT OF TAXATION: District No. ..... Rate ..... Mills	District No. ..... Rate ..... Mills	District No. 11 Rate ..... Mills	District No. 5 Rate ..... Mills	District No. ..... Rate ..... Mills	District No. ..... Rate ..... Mills	Tax Including State Homestead ..... Mills	State Tax on Non-Homestead ..... Mills	SPECIAL TAXES	TOTAL TAXES	PAID	WHEN PAID: Month	Day	Year	Number of Receipt	March Settlement 1956	June Settlement 1956	Penalty	November Settlement 1956	Penalty	Collections to First Monday in January 1957	Penalty	Delinquent on First Monday in January 1957	Penalty	Total Delinquent Tax and Penalty	REMARKS
		Dollars	Dollars	Dollars	Dollars	Dollars	Dollars	$ cts.	$ cts.	$ cts.	$ cts.						$ cts.	$ cts.	$ cts.	$ cts.	$ cts.	$ cts.	$ cts.	$ cts.	$ cts.	$ cts.	
1				H 12				2 72			2 72	PAID IN FULL	JAN	2	1956	3	2 72										
2				H 12				2 72			2 72	PAID IN FULL	JAN	3	1956		2 72										
3																											
4																											
5																											
6																											
7				H 444				100 27			100 27	PAID IN FULL	MAY	3	1956	12525		100 27									
8				H 20				4 54			4 54	PAID IN FULL	MAY	3	1956												
9																											
10																											
11																											
12																											
13																											
14																											
15																											
16																											
17																											
18																											
19																											
20				H 488				110 12			110 12						5 44	10 58									

Shingobee Island | Sunrise Beach | Cass County | Breezy Point | Backus | Pine River | Longville | Walker | Hackensack | Nevis | Outlying | Pillager | Cass Lake | Bena | Kabekona | Akeley | Hewitt | Clarissa | Eagle Bend | Long Prairie | Todd County

Assessment Roll and Tax List of Real Property in the Town of Shingobee, Cass County, Minnesota, for Taxes for the Year 1955.

Form 3C (55) — * Indicate Type of Property: R - Residential, C - Commercial, I - Industrial, U - Utility, F - Farm

	In Whose Name Assessed	To Whom Transferred	Description of Property: Subdivision	Sec. or Lot	Town or Block	Rng	Number of Acres of Land: Acres	Tenths	No. School District	Indicate Homestead Tax on No	Indicate Soldiers' Homestead Tax on No	Indicate Type of Property *	True and Full Valuations: Land Exclusive of Structures and Improvements	Buildings and Other Structures	Machinery Permanently Attached to Real Estate	Total True and Full Value	Assessed Valuations: Rural: Homestead Up to $6,000 20%	Rural: Over $6,000 and Non-Homestead 33⅓%	All Other: Homestead Up to $1,000 25%	All Other: Over $1,000 and Non-Homestead 40%	Machinery Permanently Attached to Real Estate 33⅓%	Total Assessed Value	Total Assessed Value as Equalized by the Board of Review	Final Equalized Value
													Dollars	Dollars	Dollars	Dollars	Dollars	Dollars	Dollars	Dollars	Dollars	Dollars	Dollars	Dollars
1	Mary A. Roy		Shingobee Point Lot 2 Sec. 16-142-31	1					5	No.	Yes													
2	James N. & Helen A. Livingston			2						"	"													
3	" "			3						"	"													
4	A. M. Eckenberger			4						No	Yes	No												
5	" "			5						No	"													
6	" "			6						No	"													
7	" "			7						"	"													
8	" "			8						"	"													
9	Thorpson & Genevieve Brown			9						"	"		Unassessed for 1955 Tax Sale Forfeiture											10
10	" " "			10						"	"		"	"	"									10
11	" " "			11						No				2000 addition assessment 1955										410
12	" " "			12						"				Unassessed for 1955 Tax Sale Forfeiture										10
13																								
14																								
15																								
16																								
17																								
18																								
19																								
20																								

	Sold for Taxes	Valuations by School Districts as Equalized by Department of Taxation: District No. Rate ... Mills	District No. Rate ... Mills	District No. Rate ... Mills	District No. Rate ... Mills	District No. Rate ... Mills	Tax Including State Homestead ... Mills	State Tax on Non-Homestead 5.14 Mills	Special Taxes	Total Taxes	Paid	When Paid: Month Day Year	Number of Receipt	March Settlement 1956	June Settlement 1956	Penalty	November Settlement 1956	Penalty	Collections to Tue Monday in January 1957	Penalty	Delinquent on Tue Monday in January 1957	Penalty	Total Delinquent Tax and Penalty	Remarks
		Dollars	Dollars	Dollars	Dollars	Dollars	Dollars	$ cts.	$ cts.	$ cts.				$ cts.	$ cts.	$ cts.	$ cts.	$ cts.	$ cts.	$ cts.	$ cts.	$ cts.	$ cts.	
1	PAID FOR TAXES	17					344	08		352	1 PAID IN FULL	MAY 28 1956	6269		352									
2		17					344	08		352	2 2nd Half Paid	OCT 29 1956												
3		17					344	08		352	3 1st Half Paid	MAY 31 1956												
4			H 138 168				5522	56		5638	4 2nd Half Paid	OCT 29 1956												
5			151				3426	78		3504	5 1st Half Paid	MAY 31 1956	15537		41.00		41.04							
6			151				3426	78		3504	6 2nd Half Paid	OCT 29 1956	15534											
7			94				2446	52		2498	7 1st Half Paid	MAY 31 1956												
8			110				2446	56		2502	8 2nd Half Paid	OCT 29 1956												
9		H 10					202			202	9 PAID IN FULL	JAN 25 1956												
10		H 10					202			202	10 PAID IN FULL	JAN 21 1956	626	88.84										
11		H 410					8278			8278	11 PAID IN FULL	JAN 21 1956												
12		H 10					202			202	12 PAID IN FULL	JAN 21 1956												
13											13													
14											14													
15											15													
16											16													
17											17													
18											18													
19											19													
20		H 440 51 491	H 1385 675 6175 629 7560 1304				9916 1176 27092	344		27436	20			88.84	7452		91.08							

Assessment Roll and Tax List of Real Property in the Town of Shingobee, Cass County, Minnesota, for Taxes for the Year 1955.

Indicate Type of Property: R - Residential, C - Commercial, I - Industrial, U - Utility, F - Farm

Form SC (55)

	In Whose Name Assessed	To Whom Transferred	Description of Property: Subdivision	Sec. or Lot	Town or Block	Rng.	Number of Acres of Land: Acres	100ths	No. School District	Individual Income Taxed Yes or No	Individual Agricultural Taxed Yes or No	Indicate Type of Property	True and Full Valuations: Land Exclusive of Structures and Improvements (Dollars)	Buildings and Other Structures (Dollars)	Machinery Permanently Attached to Real Estate (Dollars)	Total True and Full Value (Dollars)	Assessed Valuations: Rural: Homestead Up to $4,000 20% (Dollars)	Rural: Over $4,000 and Non-Homestead 33⅓% (Dollars)	All Other: Homestead Up to $4,000 25% (Dollars)	All Other: Over $4,000 and Non-Homestead 40% (Dollars)	Machinery Permanently Attached to Real Estate 33⅓% (Dollars)	Total Assessed Value (Dollars)	Total Assessed Value as Equalized by the Board of Review (Dollars)	Final Equalized Value (Dollars)
1	Ella Gradison		Lake Kona Springs (Part of Sec. 8 T 44 R 31)		13	4			5	No	Yes													
2	" "				17					"	"													
3																								
4																								
5																								
6																								
7																								
8																								
9																								
10																								
11																								
12																								
13																								
14																								
15																								
16																								
17																								
18																								
19																								
20																								

	Sold for Taxes	Valuations by School Districts as Equalized by Department of Taxation: District No. ..... Rate ..... Mills	District No. 5 Rate 34.7 Mills	District No. ..... Rate ..... Mills	District No. ..... Rate ..... Mills	District No. ..... Rate ..... Mills	District No. ..... Rate ..... Mills	Tax including State Homestead ..... Mills	State Tax on Non-Homestead 5.17 Mills	Special Taxes	Total Taxes		Paid	When Paid: Month Day Year	Number of Receipt	March Settlement 1956	June Settlement 1956	Penalty	November Settlement 1956	Penalty	Collections in First Monday in January 1957	Penalty	Delinquent on First Monday in January 1957	Total Delinquent Tax and Penalty	Remarks
	Dollars	Dollars	Dollars	Dollars	Dollars	Dollars	Dollars	$ cts.	$ cts.	$ cts.	$ cts.					$ cts.	$ cts.	$ cts.	$ cts.	$ cts.	$ cts.	$ cts.	$ cts.	$ cts.	
1		17						344	08		352	1	PAID IN FULL	MAY 31 1956	12624		7 04								
2		17						344	08		352	2	PAID IN FULL	MAY 31 1956											
3												3													
4												4													
5												5													
6												6													
7												7													
8												8													
9												9													
10												10													
11												11													
12												12													
13												13													
14												14													
15												15													
16												16													
17												17													
18												18													
19												19													
20		34						688	16		704	20					704								

Assessment Roll and Tax List of Real Property in the Town of Shingobee

Indicate Type of Property: R - Residential, C - Commercial, I - Industrial, U - Utility, F - Farm

Form SC (33) Dollar data omitted, remarks

	In Whose Name Assessed	To Whom Transferred	Description of Property: Subdivision	Sec. or Lot	Town or Block	Rng.	Number of Acres of Land: Acres	Hdths	No. School District	Indicate Homestead or Non-Homestead	Indicate Agricultural or Total Tax or Exempt	* Indicate Type of Property	True and Full Valuations: Land Exclusive of Structures and Improvements	Buildings and Other Structures	Machinery Permanently Attached to Real Estate	Total True and Full Value	Assessed Valuations: Rural: Homestead Up to $4,000 20%	Rural: Over $4,000 and Non-Homestead 33⅓%	All Other: Homestead Up to $4,000 25%	All Other: Over $4,000 and Non-Homestead 40%	Machinery Permanently Attached to Real Estate 33⅓%	Total Assessed Value	Total Assessed Value as Equalized by the Board of Review	Final Equalized Value
			Oakway (Lot 2 Sec 12-142-31)										Dollars	Dollars	Dollars	Dollars	Dollars	Dollars	Dollars	Dollars	Dollars	Dollars	Dollars	Dollars
1	Elmer Hagenbuck + W. F. Eildner			1	1				5	70	N													
2	" " " "			2						"	"													
3	Mrs " " "			3						"	"													
4	" " " "			4						70	"													
5	" " " "			5						"	"													
6	" " " "			6						70	"													
7	" " " "		N½ of	7						"	"													
8	W. E. + Ewa Brown		S½ of	7						"	"													
9	" "			8						"	"													
10	" "		N½ of	9						"	"													
11	Helen H. + Ruth O. Eildner		S½ of	9						"	"													
12	" " "			10						"	"													
13	" " "		S.75' of Lots 11 + 12							"	"													
14	Elmer Hagenbuck + W. F. Eildner		N.25' of Lots 11 + 12							"	"													
15	W. F. Brown + Ewa Brown		Bal. of Lots 11 + 12							"	"													
16	Mrs Elmer Hagenbuck + W. F. Eildner		20' x 400' frontage lot 3 on North, also all the riparian rights of a frontage 200' S-4-T-N R 7 W of Blk 1							"	"													
17																								
18																								
19																								
20																								

Valuations by School Districts as Equalized by Department of Taxation

	Sold for Taxes	District No. Rate ___ Mills: Dollars	District No. Rate ___ Mills: Dollars	District No. Rate ___ Mills: Dollars	District No. 2 Rate ___ Mills: Dollars	District No. Rate ___ Mills: Dollars	District No. Rate ___ Mills: Dollars	Tax Including State Homestead	State Tax on Non-Homestead 5.19 Mills	Special Taxes	Total Taxes		Paid	When Paid: Month Day Year	Number of Receipt	March Settlement 1956	June Settlement 1956	Penalty	November Settlement 1956	Penalty	Collections to First Monday in January 1957	Penalty	Delinquent on First Monday in January 1957	Penalty	Total Delinquent Tax and Penalty	Remarks
								$ cts.	$ cts.	$ cts.	$ cts.					$ cts.	$ cts.	$ cts.	$ cts.	$ cts.	$ cts.	$ cts.	$ cts.	$ cts.	$ cts.	
1					20			454	10		464	1	PAID IN FULL	MAY 31 1956	12503		6.36									
2					10			226	06		232	2	PAID IN FULL	MAY 31 1956												
3	Tax Lien				137			3108	70		3178	3	PAID IN FULL	MAY 31 1956	12502		31.78									
4					20			454	10		464	4	PAID IN FULL	MAY 31 1956												
5					20			454	10		464	5	PAID IN FULL	MAY 31 1956	12503		70.54									
6					254			5762	132		5894	6	PAID IN FULL	MAY 31 1956												
7					10			226	06		232	7	PAID IN FULL	MAY 31 1956												
8					10			226	06		232	8	2nd Half Paid 1st Half Paid	MAY 31 1956			1.16		1.16							
9					160			3630	87		3717	9	2nd Half Paid 1st Half Paid	MAY 31 1956	11169 12533		18.56		18.56							
10					10			226	06		232	10	2nd Half Paid 1st Half Paid	MAY 31 1956			1.16		1.16							
11					10			226	06		232	11	PAID IN FULL	MAY 30 1956	12537		2.32									
12					100			3630	82		3712	12													37.12	37.12
13					20			454	10		464	13	PAID IN FULL	MAY 31 1956	12537		4.64									
14					10			226	06		232	14	PAID IN FULL	MAY 31 1956	12515		2.32									
15					20			454	10		464	15	Balance Paid Over Paid	MAY 31 1956	11169 12533		2.32		2.32							
16	Sold for Taxes				10			226	06		232	16	PAID IN FULL	MAY 31 1956	12512		2.32									
17												17														
18												18														
19												19														
20												20														
					881			19982	458		20740						144.28		23.80						37.12	

Assessment Roll and Tax List of Real Property in the Town of Shingobee, Cass County, Minnesota, for Taxes for the Year 1955.

Form SC (55) — *Indicate Type of Property: R - Residential, C - Commercial, I - Industrial, U - Utility, F - Farm

	IN WHOSE NAME ASSESSED	TO WHOM TRANSFERRED	DESCRIPTION OF PROPERTY: SUBDIVISION	Sec. or Lot	Town or Block	Range	Number of Acres of Land (Acres / 100ths)	No. School District	Indicate Homestead by Yes or No	Indicate Agricultural by Yes or No	* Indicate Type of Property	TRUE AND FULL VALUATIONS: LAND Exclusive of Structures and Improvements	BUILDINGS and Other Structures	MACHINERY Permanently Attached to Real Estate	TOTAL True and Full Value	ASSESSED VALUATIONS: RURAL Homestead Up to $4,000 20%	RURAL Over $4,000 of Non-Homestead 33⅓%	ALL OTHER Homestead Up to $4,000 25%	ALL OTHER Over $4,000 of Non-Homestead 40%	MACHINERY Permanently Attached to Real Estate 33⅓%	TOTAL ASSESSED VALUE	Total Assessed Value of Property Equalized by the Board of Review	FINAL EQUALIZED VALUE
							Acres					Dollars	Dollars	Dollars	Dollars	Dollars	Dollars	Dollars	Dollars	Dollars	Dollars	Dollars	Dollars
1	Theo H + Ruth O Gildner		Gibway	1	2			5	Yes	No													
2				2					"	"													
3	Wilfred C + Dora			3					"	"													
4			Lake Shingobee Gibway Map	3					"	"													
5				4					"	"													
6																							
7																							
8																							
9																							
10																							
11																							
12																							
13																							
14																							
15																							
16																							
17																							
18																							
19																							
20																							

	SOLD FOR TAXES	VALUATIONS BY SCHOOL DISTRICTS AS EQUALIZED BY DEPARTMENT OF TAXATION: District No. ..... Rate ..... Mills	District No. ..... Rate ..... Mills	District No. ..... Rate ..... Mills	District No. 5 Rate 20 Mills	District No. ..... Rate ..... Mills	District No. ..... Rate ..... Mills	Tax Including State Homestead 5.1 Mills	State Tax on Non-Homestead	SPECIAL TAXES	TOTAL TAXES	PAID	WHEN PAID Month Day Year	Number of Receipt	March Settlement 1956	June Settlement 1956	Penalty	November Settlement 1956	Penalty	Collections to First Monday in January 1957	Penalty	Delinquent on First Monday in January 1957	Penalty	Total Delinquent Tax and Penalty	REMARKS
		Dollars	Dollars	Dollars	Dollars	Dollars	Dollars	$ cts.	$ cts.	$ cts.	$ cts.				$ cts.	$ cts.	$ cts.	$ cts.	$ cts.	$ cts.	$ cts.	$ cts.	$ cts.	$ cts.	
1					20			4 64	10		4 64	1	PAID IN FULL MAY 31 1956	12537		9 28								
2					20			4 64	10		4 64	2	PAID IN FULL MAY 31 1956											
3					20			4 64	10		4 64	3	PAID IN FULL MAY 31 1956											
4					16			3 64	08		3 72	4	PAID IN FULL MAY 31 1956	11795		3 04								
5					95			21 56	50		22 06	5	PAID IN FULL MAY 31 1956											
6												6													
7												7													
8												8													
9												9													
10												10													
11												11													
12												12													
13												13													
14												14													
15												15													
16												16													
17												17													
18												18													
19												19													
20					171			38 82	88		39 70	20				39 70									

Sunrise Beach | Shingobee Island | Chippewa Point | Echoboom Springs | Gibway | Gumbo | Breezy Point | Crescent Beach | Cragpoint Beach 1st Addn | Sunrise Beach 1st Addn to Gumbo

Form SC 135 [illegible]

*Indicate Type of Property: R - Residential, C - Commercial, I - Industrial, U - Utility, F - Farm

	In Whose Name Assessed	To Whom Transferred	Description of Property: Subdivision	Sec. or Lot	Town or Block	Rng.	Number of Acres of Land: Acres	100ths	No. School District	Indicate Dwelling for Year	Indicate Agricultural Land for Year	*Indicate Type of Property	True and Full Valuations: Land Exclusive of Structures and Improvements	Buildings and Other Structures	Machinery Permanently Attached to Real Estate	Total True and Full Value	Assessed Valuations: Rural: Homestead Up to $4,000 20%	Rural: Over $4,000 and More Homestead 33⅓%	All Other: Homestead Up to $4,000 25%	All Other: Over $4,000 and More Homestead 40%	Machinery Permanently Attached to Real Estate 33⅓%	Total Assessed Value	Total Assessed Value Equalized by the Board of Review	Final Equalized Value
							Acres	100ths					Dollars	Dollars	Dollars	Dollars	Dollars	Dollars	Dollars	Dollars	Dollars	Dollars	Dollars	Dollars
	Walter C. Dean		Ojibway						5	No	No													
	~~Nathaniel C. Kenneth~~			1	3																			
	~~H. C. Kenneth~~			2						"	No													
	~~Nathaniel Kelly & Lucille Kenneth~~			3						"	"													
	~~H. C. Kenneth~~			4						"	"													
	" "	" "		5						"	"													
	" "	" "		6						"	"													
7																								
8																								
9																								
10																								
11																								
12																								
13																								
14																								
15																								
16																								
17																								
18																								
19																								
20																								

	Sold for Taxes	Valuations by School Districts as Equalized by Department of Taxation: District No. 5 Rate 25 Mills	District No. 144 Rate 25 Mills	District No. 24 Rate 25 Mills	District No. ..... Rate ..... Mills	District No. ..... Rate ..... Mills	District No. ..... Rate ..... Mills	Tax including State Homestead ..... Mills	State Tax on Non-Homestead 5.1 Mills	Special Taxes	Total Taxes	Paid	When Paid: Month Day Year	Number of Receipt	March Settlement 1956	June Settlement 1956	Penalty	November Settlement 1956	Penalty	Collections to First Monday in January 1957	Penalty	Delinquent on First Monday in January 1957	Penalty	Total Delinquent Tax and Penalty	Remarks
		Dollars	Dollars	Dollars	Dollars	Dollars	Dollars	$ cts.	$ cts.	$ cts.	$ cts.				$ cts.	$ cts.	$ cts.	$ cts.	$ cts.	$ cts.	$ cts.	$ cts.	$ cts.	$ cts.	
1			144					3768	74		3342	PAID IN FULL	MAY 31 1956	117765		3342									
2		20						404	10		474	PAID IN FULL	MAY 31 1956												
3		20						404	10		414	PAID IN FULL	MAY 31 1956			2074									
4		20						404	10		414	PAID IN FULL	MAY 31 1956												
5		20						404	10		414	PAID IN FULL	MAY 31 1956												
6		20						404	10		414	PAID IN FULL	MAY 31 1956												
7																									
8																									
9																									
10																									
11																									
12																									
13																									
14																									
15																									
16																									
17																									
18																									
19																									
20		100	144.244					2020 3268 5288	124		5412					5412									

Assessment Roll and Tax List of Real Property in the Town of Shingobee, Cass County, Minnesota, for Taxes for the Year 1955.

Form AC (55) MILLARD DIVISION, MINNEAPOLIS

*Indicate Type of Property: R - Residential, C - Commercial, I - Industrial, U - Utility, F - Farm

	IN WHOSE NAME ASSESSED	TO WHOM TRANSFERRED	DESCRIPTION OF PROPERTY: SUBDIVISION	Sec. or Lot	Town or Block	Range	Number of Acres of Land: Acres	100ths	No. School District	Indicate Homestead Tax as No	Indicate Agricultural Tax as Ag	Indicate Type as Farm Property	TRUE AND FULL VALUATIONS: LAND Exclusive of Structures and Improvements	BUILDINGS and Other Structures	MACHINERY Permanently Attached to Real Estate	TOTAL Land and Full Value	ASSESSED VALUATIONS: RURAL: Homestead Up to $1,000 20%	Over $4,000 and Non-Homestead 33⅓%	ALL OTHER: Homestead Up to $1,000 25%	Over $4,000 Not Homestead 40%	MACHINERY Permanently Attached to Real Estate 33⅓%	TOTAL ASSESSED VALUE	Total Assessed Value as Equalized by the Board of Review	FINAL EQUALIZED VALUE
							Acres	100ths					Dollars	Dollars	Dollars	Dollars	Dollars	Dollars	Dollars	Dollars	Dollars	Dollars	Dollars	Dollars
			Rolls 1st Addition to Stokes Lingers Resort (11.76 acres of N.E. 7 Sec 32 T41-31)																					
1	Mary Kathryn Hulsebus			1					5	10														
2	" "			2						"														
3	" "			3						"														
4	" "			4						"														
5	" "			5						"														
6	Elsie E. Allenworth			6						"														
7	" "			7						"														
8	" "			8						"														
9	Edna E. Beck			9						"														
10	" "			10						"														
11																								
12																								
13																								
14																								
15																								
16																								
17																								
18																								
19																								
20																								

	SOLD FOR TAXES	VALIDATIONS BY SCHOOL DISTRICTS AS EQUALIZED BY DEPARTMENT OF TAXATION: District No. 8 Rate 8.8 Mills	District No. Rate Mills	District No. Rate Mills	District No. Rate Mills	District No. Rate Mills	Tax including State Homestead Mills	State Tax on Non-Homestead 5.17 Mills	SPECIAL TAXES	TOTAL TAXES		PAID	WHEN PAID Month Day Year	Number of Receipt	March Settlement 1956	June Settlement 1956	Penalty	November Settlement 1956	Penalty	Collections to First Monday in January 1957	Penalty	Delinquent on First Monday in January 1957	Penalty	Total Delinquent Tax and Penalty	REMARKS
		Dollars	Dollars	Dollars	Dollars	Dollars	Dollars	$ cts.	$ cts.	$ cts.					$ cts.	$ cts.	$ cts.	$ cts.	$ cts.	$ cts.	$ cts.	$ cts.	$ cts.	$ cts.	
1		3					60			60	1	PAID IN FULL	MAY 31 1956												
2		3					60			60	2	PAID IN FULL	MAY 31 1956												
3		10					202	06		208	3	PAID IN FULL	MAY 31 1956	12560		7 44									
4		10					202	06		208	4	PAID IN FULL	MAY 31 1956												
5		10					202	06		208	5	PAID IN FULL	MAY 31 1956												
6		10					202	06		208	6	PAID IN FULL	FEB 29 1956	5064	208										
7		10					202	06		208	7	PAID IN FULL	FEB 29 1956		208										
8		10					202	06		208	8	PAID IN FULL	FEB 29 1956		208										
9		10					202	06		208	9	PAID IN FULL	FEB 1 1956	1242	208										
10		80					1616	42		1658	10	PAID IN FULL	FEB 1 1956		1658										
11											11														
12											12														
13											13														
14											14														
15											15														
16											16														
17											17														
18											18														
19											19														
20											20														
		186					3150	84		3234					2490	7 44									

Assessment Roll and Tax List of Real Property in the Town of Shingobee, Cass County, Minnesota, for Taxes for the Year 1955.

*Indicate Type of Property: R-Residential, C-Commercial, I-Industrial, U-Utility, F-Farm

Form SC 155 (Rev. 10-54) Corrected Pursuant

	In Whose Name Assessed	To Whom Transferred	Description of Property: Subdivision	Sec. or Lot	Town or Block	R.E.	Number of Acres of Land: Acres	100ths	No. School District	Indicate Homestead Tax on Na	Indicate Agricultural Tax on Na	Indicate Type of Property	True and Full Valuations: Land Exclusive of Structures and Improvements	Buildings and Other Structures	Machinery Permanently Attached to Real Estate	Total True and Full Value	Assessed Valuations: Rural: Homestead Up to $4,000 20%	Rural: Over $4,000 and Non-Homestead 33⅓%	All Other: Homestead Up to $4,000 25%	All Other: Over $4,000 and Non-Homestead 40%	Machinery Permanently Attached to Real Estate 33⅓%	Total Assessed Value	Total Assessed Value as Equalized by the Board of Review	Final Equalized Value
							Acres	100ths					Dollars	Dollars	Dollars	Dollars	Dollars	Dollars	Dollars	Dollars	Dollars	Dollars	Dollars	Dollars
			Bates 1st Addn to Litchfield Dupont Beach 124' x 1/2 of Lot 7 Lot 8																					
1	Chas L. Ball			1	2				5	7														
2	"			2																				
3	"			3																				
4	Charles & Rosalyn M. Ball			4																				
5	Chas L. Ball			5																				
6	" "			6																				
7																								
8																								
9																								
10																								
11																								
12																								
13																								
14																								
15																								
16																								
17																								
18																								
19																								
20																								

	Sold for Taxes	Validations by School Districts as Equalized by Department of Taxation: District No. 1 Rate 24.4 Mills	District No. ..... Rate ..... Mills	District No. ..... Rate ..... Mills	District No. ..... Rate ..... Mills	District No. ..... Rate ..... Mills	Tax Including State Homestead ..... Mills	State Tax on Non-Homestead 51 ..... Mills	Special Taxes	Total Taxes		Paid	When Paid: Month	Day	Year	Number of Receipt	March Settlement 1955	June Settlement 1955	Penalty	November Settlement 1955	Penalty	Collections 10 Days Monday in January 1957	Penalty	Delinquent on Prior Monday in January 1957	Penalty	Total Delinquent Tax and Penalty	Remarks
		Dollars	Dollars	Dollars	Dollars	Dollars	$ cts.	$ cts.	$ cts.	$ cts.							$ cts.	$ cts.	$ cts.	$ cts.	$ cts.	$ cts.	$ cts.	$ cts.	$ cts.	$ cts.	
1			10				202	06		208	1	PAID IN FULL	FEB	1	1956		208										
2			10				202	06		208	2	PAID IN FULL	FEB	1	1956		208										
3			64				1447	34		1326	3	PAID IN FULL	FEB	1	1956	1341	1326										
4			57				1150	30		1180	4	PAID IN FULL	FEB	1	1956		1180										
5			3				60	-		60	5	PAID IN FULL	FEB	1	1956		60										
6			3				60	-		60	6	PAID IN FULL	FEB	1	1956		60										
7											7																
8											8																
9											9																
10											10																
11											11																
12											12																
13											13																
14											14																
15											15																
16											16																
17											17																
18											18																
19											19																
20			147				2966	76		2042	20						3042										

Sunrise Beach | Shingobee Island | Chippewa Point | Tahkima Springs | Gilbway | Ball's 1st Addn to Gitchee Gumee Beach | Gitchee Gumee | Breezy Point | Bellevue | Crescent Beach | Dragonfly Beach 1st Addn | Sunrise Heights | Charlton Beach

Assessment Roll and Tax List of Real Property in the Town of Shingobee, Cass County, Minnesota, for Taxes for the Year 1955.

*Indicate Type of Property: R-Residential, C-Commercial, I-Industrial, U-Utility, F-Farm

	In Whose Name Assessed	To Whom Transferred	Subdivision (Lutsky's Pumpkin Point Lots 1 & 2 Sec 36-141-31)	Sec.	Town	Block	Reg.	Number of Acres of Land (Acres / 100ths)	No. School District	Indicate Homestead Tax or No	Indicate Agricultural Tax or No	Indicate Type of Property	Land (Exclusive of Structures and Improvements)	Buildings and Other Structures	Machinery Permanently Attached to Real Estate	Total True and Full Value	Rural: Homestead Up to $4,000 20%	Rural: Over $4,000 and Non-Homestead 33⅓%	All Other: Homestead Up to $4,000 25%	All Other: Over $4,000 and Non-Homestead 40%	Machinery Permanently Attached to Real Estate 33⅓%	Total Assessed Value	Final Equalized Value
													Dollars	Dollars	Dollars	Dollars	Dollars	Dollars	Dollars	Dollars	Dollars	Dollars	Dollars
1	Zelda Ruth Johnson					1		1	5	26	10												
2	" "					2			"	"													
3	" "					3			"	"													
4	Allen G. & Janet D. Thurman					4			26	"													
5	W. E. Gudbeck					5			"	"													
6	Charles S. & Alice A. Reddy					6			"	"													
7	L. A. Barnett					7			"	"													
8	Arthur Berndt	Arthur Berndt	Crandall			8			"	"													
9	Charles H. & Mabel A. Lee					9			"	"													
10	" "					10			"	"													
11	Theodore Muennecke					11			26	"													
12	Vera Howard Tartsch	Vera Howard Tartsch & John Robert Nicholson				12																	
13						13																	
14						14																	
15						15																	
16						16																	
17						17																	
18						18																	
19						19																	
20						20																	

Cass County, Minnesota, for Taxes for the Year 1955.

	Sold for Taxes	Valuations by School Districts as Equalized by Department of Taxation: Districts	Tax Including State Homestead ...Mills	State Tax on Non-Homestead 5.19 Mills	Special Taxes	Total Taxes	Paid	When Paid (Month Day Year)	Number of Receipt	March Settlement 1956	June Settlement 1956	Penalty	November Settlement 1956	Penalty	Collections to First Monday in January 1957	Penalty	Delinquent to First Monday in January 1957	Penalty	Total Delinquent Tax and Penalty	Remarks
		Dollars	$ cts.	$ cts.	$ cts.	$ cts.				$ cts.	$ cts.	$ cts.	$ cts.	$ cts.	$ cts.	$ cts.	$ cts.	$ cts.	$ cts.	
1		10	226	06		232	1 PAID IN FULL	Penalty AUG 16 1956 / AUG 6 1956	12516				2 96	14						
2		10	226	06		232	2 PAID IN FULL	Penalty AUG 16 1956 / AUG 6 1956	12451											
3		10	226	06		232	3 PAID IN FULL	Penalty AUG 16 1956 / AUG 6 1956												
4		96	2178	50		2228	4 1st Half Paid / 2nd Half Paid	OCT 15 1956 / MAY 31 1956	12314 / 12520		1114		1114							
5	SOLD FOR TAXES	115	2610	60		2670	5 PAID IN FULL	OCT 24 1956	12623				2670	133						
6		136	3086	70		3156	6 PAID IN FULL	JAN 16 1955	77	31 58										
7		234	5308	120		5428	7 2nd Half Paid / 1st Half Paid	SEP 17 1956 / MAY 31 1956	13703 / 12519		2714		2714							
8		125	2836	64		2900	8 PAID IN FULL	MAY 31 1956	12521		2900									
9		107	2428	56		2484	9 PAID IN FULL	MAY 31 1956	12523		2484									
10		192	4356	100		4456	10 PAID IN FULL	MAY 31 1956												
11		54	1226	28		1254	11 PAID IN FULL	MAY 31 1956	12522		1254									
12		3	68	1		68	12 PAID IN FULL	MAY 31 1956	12506		68									
13							13													
14							14													
15							15													
16							16													
17							17													
18							18													
19							19													
20							20													
		1292	24774	566		25340				31 58	14990		7194							

Assessment Roll and Tax List of Real Property in the Town of Shingobee, Cass County, Minnesota, for Taxes for the Year 1955.

Form SC 155: Indicate Type of Property: R - Residential, C - Commercial, I - Industrial, U - Utility, F - Farm

In Whose Name Assessed	To Whom Transferred	Description of Property: Subdivision	Sec.	Town or Block	Rng.	Number of Acres of Land: Acres	Units	No. School District	Indicate Land Used for Tax or No	Indicate Apt. Used for Tax or No	Indicate Type of Property	True and Full Valuations: Land Exclusive of Structures and Improvements	Buildings and Other Structures	Machinery Permanently Attached to Real Estate	Total True and Full Value	Assessed Valuations: Rural: Homestead Up to $6,000 20%	Rural: Over $6,000 and Non-Homestead 33⅓%	All Other: Homestead Up to $1,000 25%	All Other: Over $4,000 and Non-Homestead 40%	Machinery Permanently Attached to Real Estate 33⅓%	Total Assessed Value	Total Assessed Value Equalized by the Board of Review	Final Equalized Value
												Dollars	Dollars	Dollars	Dollars	Dollars	Dollars	Dollars	Dollars	Dollars	Dollars	Dollars	Dollars
Breezy Point Development Corp		Breezy Point (Lots 4-5 Sec 25-42-31)		1				5	Yes														
"	"	"	3	2					"	"													
"	"	"	3	3					"	"													
"	"	"	4	4					"	"													
"	"	"	5	5					"	"													
"	"	"	6	6					No	"													
"	"	"	7	7					"	"													
"	"	"	8	8					"	"													
"	"	"	9	9					"	"													
Raymond & Joseph Sedlacek			10	10					"	"													
"	"	"	11	11					"	"													
Breezy Point Development Corp			12	12					"	"													
"	"	"	13	13					"	"													
"	"	"	14	14					"	"													
"	"	"	15	15					"	"													
"	"	"	16	16					No	"													
"	"	"	17	17					"	"													
"	"	"	18	18					"	"													
Ra Witten			19	19					"	"													
			20																				

Cass County, Minnesota, for Taxes for the Year 1955.

	Sold for Taxes	Valuations by School Districts as Equalized by Department of Taxation: District No. 2 Rate 8.1 Mills	District No. 8 Rate 8.1 Mills	District No. ..... Rate ..... Mills	District No. ..... Rate ..... Mills	District No. ..... Rate ..... Mills	District No. ..... Rate ..... Mills	Tax including State Homestead ..... Mills	State Tax on Non-Homestead 5.11 Mills	Special Taxes	Total Taxes		Paid	When Paid: Month	Day	Year	Number of Receipt	March Settlement 1955	June Settlement 1955	Penalty	November Settlement 1955	Penalty	Collections to First Monday in January 1957	Penalty	Delinquent on First Monday in January 1957	Penalty	Total Delinquent Tax and Penalty	Remarks
		Dollars	Dollars	Dollars	Dollars	Dollars	Dollars	$ cts.	$ cts.	$ cts.	$ cts.							$ cts.	$ cts.	$ cts.	$ cts.	$ cts.	$ cts.	$ cts.	$ cts.	$ cts.	$ cts.	
1		20						404	10		414	1	PAID IN FULL	DEC	31	1956												
2		20						404	10		414	2	PAID IN FULL	DEC	31	1956												
3		20						404	10		414	3	PAID IN FULL	DEC	31	1956												
4		20						404	10		414	4	PAID IN FULL	DEC	31	1956												
5		20						404	10		414	5	PAID IN FULL	DEC	31	1956												
6		20						404	10		414	6	PAID IN FULL	DEC	31	1956												
7		20						404	10		414	7	PAID IN FULL	DEC	31	1956												
8		20						404	10		414	8	PAID IN FULL	DEC	31	1956												
9		20						404	10		414	9	PAID IN FULL	DEC	31	1956							7452					
10		20						404	10		414	10	PAID IN FULL	DEC	31	1956	1449											
11		20						404	10		414	11	PAID IN FULL	DEC	31	1956												
12		20						404	10		414	12	PAID IN FULL	DEC	31	1956												
13		20						404	10		414	13	PAID IN FULL	DEC	31	1956												
14		20						404	10		414	14	PAID IN FULL	DEC	31	1956												
15		20						404	10		414	15	PAID IN FULL	DEC	31	1956												
16		20						404	10		414	16	PAID IN FULL	DEC	31	1956												
17		20						404	10		414	17	PAID IN FULL	DEC	31	1956												
18		20						404	10		414	18	PAID IN FULL	DEC	31	1956												
19	SOLD FOR TAXES	148						2988	74		3062	19															3062	
20												20																
		588						10260	256		12516												7452				3062	

Assessment Roll and Tax List of Real Property in the Town of Shingobee

Form 3C (53) [illegible]

*Indicate Type of Property: R-Residential, C-Commercial, I-Industrial, U-Utility, F-Farm

	IN WHOSE NAME ASSESSED	TO WHOM TRANSFERRED	DESCRIPTION OF PROPERTY: SUBDIVISION	Sec. or Lot	Town or Block	Rng.	Number of Acres of Land: Acres	Hdths	No. School District	Indicate Homestead Tax or No	Indicate Agricultural Tax or No	* Indicate Type of Property	TRUE AND FULL VALUATIONS: LAND Exclusive of Structures and Improvements	BUILDINGS and Other Structures	MACHINERY Permanently Attached to Real Estate	TOTAL True and Full Value	ASSESSED VALUATIONS: RURAL: Homestead Up to $4,000 20%	RURAL: Over $4,000 and Non-Homestead 33⅓%	ALL OTHER: Homestead Up to $4,000 25%	ALL OTHER: Over $4,000 and Non-Homestead 40%	MACHINERY Permanently Attached to Real Estate 33⅓%	TOTAL ASSESSED VALUE	Total Assessed Value at Equalized by the Board of Review	FINAL EQUALIZED VALUE
							Acres	Hdths					Dollars	Dollars	Dollars	Dollars	Dollars	Dollars	Dollars	Dollars	Dollars	Dollars	Dollars	Dollars
1	Th. W. + Elsie Wagonneck		Breezy Point		20				5	Yes														
2	" " "				21					"														
3	" " "				22					"														
4	" " "				23					"														
5	" " "				24					"														
6	" " "				25					"														
7	Elsie M. Donaldson				26					"														
8	Chas. H + Elsie M. Donaldson				27					"														
9	Vernon L. McKay				28					"														
10	" "				29					Yes														
11	" "				30					"														
12	Jos. F + Ella M. Pegelow				31					"														
13	Margaret A + Elizabeth M. Wood				32					Yes														
14	" " "				33					"														
15	" " "				34					"														
16	Carl A + Gerda A Lagson				35					Yes														
17	" " "				36					"														
18																								
19																								
20																								

Cass County, Minnesota, for Taxes for the Year 1955.

	SOLD FOR TAXES	VALUATIONS BY SCHOOL DISTRICTS AS EQUALIZED BY DEPARTMENT OF TAXATION: District No. 5 Rate 29.1 Mills	District No. Rate Mills	District No. Rate Mills	District No. Rate Mills	District No. Rate Mills	Tax including State Homestead	State Tax on Non-Homestead 5.17 Mills	SPECIAL ASSESSMENTS	TOTAL TAXES		PAID	WHEN PAID: Month Day Year	Number of Receipt	March Settlement 1956	June Settlement 1956	Penalty	November Settlement 1956	Penalty	Collections to Plus Monday in January 1957	Penalty	Delinquent on Plus Monday in January 1957	Penalty	Total Delinquent Tax and Penalty	REMARKS
		Dollars	Dollars	Dollars	Dollars	Dollars	$ cts.	$ cts.	$ cts.	$ cts.					$ cts.	$ cts.	$ cts.	$ cts.	$ cts.	$ cts.	$ cts.	$ cts.	$ cts.	$ cts.	
1		20					414	10		414	1	PAID IN FULL	MAY 31 1956												
2		20					404	10		414	2	PAID IN FULL	MAY 31 1956												
3		20					404	10		414	3	PAID IN FULL	MAY 31 1956	12534		12 80									
4		440					8882	228		9110	4	PAID IN FULL	MAY 31 1956												
5		20					404	10		414	5	PAID IN FULL	MAY 31 1956												
6		20					404	10		414	6	PAID IN FULL	MAY 31 1956												
7		20					404	10		414	7	PAID IN FULL	FEB 9 1956	1754	4 14										
8		179					3614	92		3706	8	PAID IN FULL	FEB 1956		37 06										
9		137					2766	70		2836	9	PAID IN FULL	MAY 31 1956			28 36									
10		20					404	10		414	10	PAID IN FULL	MAY 31 1956	12533		4 14									
11		20					404	10		414	11	PAID IN FULL	MAY 31 1956			4 14									
12		342					6904	176		7082	12	PAID IN FULL	OCT 1 1956	14089				70 80	2 48						
13		20					404	10		414	13	PAID IN FULL	MAY 31 1956												
14		242					4886	126		5012	14	PAID IN FULL	MAY 31 1956	12534		58 40									
15		20					404	10		414	15	PAID IN FULL	MAY 31 1956												
16		420					8478	218		8696	16	2nd Half Paid 1st Half Paid	OCT 24 1956 MAY 31 1956	12535 15310		45 55		45 55							
17		20					404	10		414	17	2nd Half Paid 1st Half Paid	OCT 24 1956 MAY 31 1956												
18											18														
19											19														
20											20														
		1980					39474	1220		40694					41 20	257 39		116 35							

Assessment Roll and Tax List of Real Property in the Town of Shingle, Cass County, Minnesota, for Taxes for the Year 1955.

Form SC (53) [illegible]

Indicate Type of Property: R - Residential, C - Commercial, I - Industrial, U - Utility, F - Farm

	In Whose Name Assessed	To Whom Transferred	Description of Property: Subdivision	Sec. or Lot	Town or Block	Reg.	Number of Acres of Land: Acres	Hdths	Indicate Homestead Exclusion No.	Indicate Agricultural Tax Deferment No.	Indicate Type of Property	No. School District	True and Full Valuations: Land Exclusive of Buildings and Improvements	Buildings and Other Structures	Machinery Permanently Attached to Real Estate	Total True and Full Value	Assessed Valuations: Rural: Homestead Up to $4,000 20%	Rural: Over $4,000 and Non-Homestead 33⅓%	All Other: Homestead Up to $1,000 25%	All Other: Over $4,000 and Non-Homestead 40%	Machinery Permanently Attached to Real Estate 33⅓%	Total Assessed Value	Total Assessed Value as Equalized by the Board of Review	Final Equalized Value
													Dollars	Dollars	Dollars	Dollars	Dollars	Dollars	Dollars	Dollars	Dollars	Dollars	Dollars	Dollars
1	Charles P. & Ella H. Boeckman		Crescent Beach (Part of Lots 3 Sec 25 141-31)																					
2	" "																							
3	" "																							
4	" "																							
5	" "																							
6	" "																							
7	Helen M. Hunt & Daniel B. De Lung																							
8	Clinton Jr. & Margaret Adams																							
9	Dorothy & Peter M. Kipp																							
10	Dorothy & Peter M. Kipp																							
11	" "																							
12	" "																							
13	Edith M. Jones & Mt. Lyman Jones																							
14	Lorraine Jones																							
15	Dorothy & Peter M. Kipp & Robert E. Hoeft																							
16	" "																							
17	Kenneth A. & Doris L. Christensen																							
18	F. Bert Mengs Wife																							
19	" "																							
20	Alice L. Jensen																							

Cass County, Minnesota, for Taxes for the Year 1955.

	Sold for Taxes	Valuations by School Districts as Equalized by Department of Taxation: District No. ..... Mills	District No. ..... Mills	District No. ..... Mills	District No. ..... Mills	District No. ..... Mills	District No. ..... Mills	Tax Including State Homestead	State Tax on Non-Homestead 5.17 Mills	Special Taxes	Total Taxes	Paid	When Paid: Month	Day	Year	Number of Receipt	March Settlement 1956	June Settlement 1956	Penalty	November Settlement 1956	Penalty	Collections to First Monday in January 1957	Penalty	Delinquent on First Monday in January 1957	Penalty	Total Delinquent Tax and Penalty	Remarks
		Dollars	Dollars	Dollars	Dollars	Dollars	Dollars	$ cts.	$ cts.	$ cts.	$ cts.						$ cts.	$ cts.	$ cts.	$ cts.	$ cts.	$ cts.	$ cts.	$ cts.	$ cts.		
1				H 143				43 78			43 78	1 PAID IN FULL	APR	1	1956												
2				H 613				66 66	1 16		65 82	2 PAID IN FULL	APR	1	1956												
3				28				6 36	84		6 52	3 PAID IN FULL	APR	1	1956												
4				140				31 76	72		32 48	4 PAID IN FULL	APR	1	1956	5345		2 13 54									
5				140				31 76	72		32 48	5 PAID IN FULL	APR	1	1956												
6				140				31 76	72		32 48	6 PAID IN FULL	APR	1	1956												
7				H 184				41 74			41 74	7 PAID IN FULL	MAY	31	1956	12449		41 74									
8				196				44 46	1 02		45 48	8 PAID IN FULL	MAY	31	1956	12555		68 68									
9				100				22 68	52		23 20	9 PAID IN FULL	MAY	31	1956												
10				114				25 86	58		26 44	10 PAID IN FULL	APR	18	1956												
11				H 933 / 188				47 88	62		48 50	11 PAID IN FULL	APR	18	1956	5750		12 66									
12				236				54 02	1 24		55 26	12 PAID IN FULL	APR	18	1956												
13				28				6 36	14		6 50	13 PAID IN FULL	APR	26	1956												
14	SOLD FOR TAXES			148				33 58	76		34 34	14														34 34	
15	SOLD FOR TAXES			28				6 36	14		6 50	15 PAID IN FULL	JUL	7	1956					4 01	87						
16				H 164				37 20			27 20	16 PAID IN FULL	JUL	7	1956	6039				37 20							
17				260				59 98	1 34		60 32	17 PAID IN FULL	MAY	7	1956	5988		60 32									
18				342				77 60	1 76		79 36	18 PAID IN FULL	MAY	31	1956	12517		85 86									
19				28				6 36	14		6 50	19 PAID IN FULL	MAY	31	1956												
20				206				46 74	1 06		47 80	20 PAID IN FULL	MAY	31	1956	12514		47 80									
				H 693 / 247 / 3173				719 84	12 78		732 62							654 62		43 70						34 34	

Assessment Roll and Tax List of Real Property in the Town of Shingobee

Cass County, Minnesota, for Taxes for the Year 1955.

*Indicate Type of Property: R-Residential, C-Commercial, I-Industrial, U-Utility, F-Farm

	IN WHOSE NAME ASSESSED	TO WHOM TRANSFERRED	DESCRIPTION OF PROPERTY: SUBDIVISION	Sec. or Lot	Town or Block	Rng.	Number of Acres of Land: Acres	100ths	No. School District	Indicate Homestead Tax or No	Indicate Agricultural Tax or No	* Indicate Type of Property	TRUE AND FULL VALUATIONS: LAND Exclusive of Structures and Improvements (Dollars)	BUILDINGS and Other Structures (Dollars)	MACHINERY Permanently Attached to Real Estate (Dollars)	TOTAL True and Full Value (Dollars)	ASSESSED VALUATIONS: RURAL: Homestead Up to $4,000 20% (Dollars)	RURAL: Over $4,000 and Non-Homestead 33⅓% (Dollars)	ALL OTHER: Homestead Up to $4,000 25% (Dollars)	ALL OTHER: Over $4,000 and Non-Homestead 40% (Dollars)	MACHINERY Permanently Attached to Real Estate 33⅓% (Dollars)	TOTAL ASSESSED VALUE (Dollars)	Total Assessed Value as Equalized by the Board of Review (Dollars)	FINAL EQUALIZED VALUE (Dollars)
			Crescent Beach																					
1	Albert M. & Alma Lang			21					5	No	No													
2	" " "			22						No														
3	" "			23						"														
4	Frank & Elizabeth Hirschfeld			24						"														
5	" " "			25						"														
6	" " "			26	Lots 6 & 15'					No														
7	Harold H. & Lydora Haase			E 15' of 26						"														
8	Agnes Lockman			1	2					No														
9	" "			2						"														
10	" "			3						"														
11	" "			4						"														
12	" "			5						"														
13																								
14																								
15																								
16																								
17																								
18																								
19																								
20																								

	SOLD FOR TAXES	VALUATIONS BY SCHOOL DISTRICTS AS EQUALIZED BY DEPARTMENT OF TAXATION: District No. ..... Rate ..... Mills	District No. ..... Rate ..... Mills	District No. 5 Rate 2 Mills	District No. ..... Rate ..... Mills	District No. ..... Rate ..... Mills	Tax including State Homestead	State Tax on Non-Homestead 5.17 Mills	SPECIAL TAXES	TOTAL TAXES	PAID	WHEN PAID: Month Day Year	Number of Receipt	March Settlement 1956	June Settlement 1956	Penalty	November Settlement 1956	Penalty	Collections to First Monday in January 1957	Penalty	Delinquent on First Monday in January 1957	Penalty	Total Delinquent Tax and Penalty	REMARKS
		Dollars	Dollars	Dollars	Dollars	Dollars	$ cts.	$ cts.	$ cts.	$ cts.				$ cts.	$ cts.	$ cts.	$ cts.	$ cts.	$ cts.	$ cts.	$ cts.	$ cts.	$ cts.	
1				H 93			46 46	58		47 54	1st Half Paid 2nd Half Paid	OCT 20 1955 MAY 18 1956	4737											
2				110			24 46	56		25 02	1st Half Paid 2nd Half Paid	OCT 20 1955 MAY 18 1956	4666		49 29		49 29							
3				110			24 46	56		25 02	1st Half Paid 2nd Half Paid	OCT 20 1955 MAY 18 1956												
4				28			6 36	14		6 50	PAID IN FULL	MAY 31 1956												
5				648			147 02	336		150 38	PAID IN FULL	MAY 31 1956	4471		178 24									
6				92			20 88	48		21 36	PAID IN FULL	MAY 31 1956												
7				328			74 42	170		76 12	PAID IN FULL	MAY 31 1956	4517		96 12									
8				20			4 54	10		4 64	PAID IN FULL	FEB 3 1956												
9				20			4 54	10		4 64	PAID IN FULL	FEB 3 1956												
10				20			4 54	10		4 64	PAID IN FULL	FEB 3 1956	4666	33 26										
11				20			4 54	10		4 64	PAID IN FULL	FEB 3 1956												
12				20			4 54	10		4 64	PAID IN FULL	FEB 3 1956												
13																								
14																								
15																								
16																								
17																								
18																								
19																								
20				H 93 1530 1623			26 26	7 88		37 14				33 26	30 365		49 29							

Wa-Ba-Na-Ba-Sky
Ballingrud's Add'n to Shingobee Island
Crescent Beach 1st Add'n
Sunrise Heights
Clarion Beach
Pine Breeze Point
Chippewa Point
Crescent Beach
Wahbana Springs
Oldtown
Bailie's Add'n to Oldtown Park Beach

Assessment Roll and Tax List of Real Property in the Town of Shingobee, Cass County, Minnesota, for Taxes for the Year 1955.

Form SC 155 (Revised and Simplified)

*Indicate Type of Property: R - Residential, C - Commercial, I - Industrial, U - Utility, F - Farm

	IN WHOSE NAME ASSESSED	TO WHOM TRANSFERRED	DESCRIPTION OF PROPERTY: SUBDIVISION	Sec. or Lot	Town. or Block	Rge.	Number of Acres of Land: Acres	100ths	No. School District	Indicate Homestead Tax Parcel No.	Indicate Agricultural Tax Parcel No.	Indicate Type of Property	TRUE AND FULL VALUATIONS: LAND Exclusive of Structures and Improvements	BUILDINGS and Other Structures	MACHINERY Permanently Attached to Real Estate	TOTAL True and Full Value	ASSESSED VALUATIONS: RURAL: Homestead Up to $4,000 20%	RURAL: Over $4,000 and Non-Homestead 33⅓%	ALL OTHER: Homestead Up to $1,000 25%	ALL OTHER: Over $4,000 and Non-Homestead 40%	MACHINERY Permanently Attached to Real Estate 33⅓%	TOTAL ASSESSED VALUE	Total Assessed Value as Equalized by the Board of Review	FINAL EQUALIZED VALUE
			Crescent Beach Lots (Part of Lots 3 Sec 26 141-31)										Dollars	Dollars	Dollars	Dollars	Dollars	Dollars	Dollars	Dollars	Dollars	Dollars	Dollars	Dollars
1	Ruth C. & Owen C. Stapelhoff				27				5	76	76													
2	Ethel C. & Burns				28					76	"													
3	Harry L. & Lorence & Tennis Young				29					"	"													
4	Edmund C. & Mabel J. Thomas				30					"	"													
5	" " "				31					"	"													
6	" " "				32					76	"													
7	F. A. Ruby Torrey				33					76	"													
8																								
9																								
10																								
11																								
12																								
13																								
14																								
15																								
16																								
17																								
18																								
19																								
20																								

	SOLD FOR TAXES	VALUATIONS BY SCHOOL DISTRICTS AS EQUALIZED BY DEPARTMENT OF TAXATION: District No. ..... Rate ..... Mills	District No. ..... Rate ..... Mills	District No. ..... Rate ..... Mills	District No. 5 Rate 76 Mills	District No. ..... Rate ..... Mills	District No. ..... Rate ..... Mills	Tax including State Homestead ..... Mills	State Tax on Non-Homestead 6.17 Mills	SPECIAL TAXES	TOTAL TAXES	PAID	WHEN PAID: Month	Day	Year	Number of Receipt	March Settlement 1956	June Settlement 1956	Penalty	November Settlement 1956	Penalty	Collections to First Monday in January 1957	Penalty	Delinquent on First Monday in January 1957	Penalty	Total Delinquent Tax and Penalty	REMARKS
		Dollars	Dollars	Dollars	Dollars	Dollars	Dollars	$ cts.	$ cts.	$ cts.	$ cts.						$ cts.	$ cts.	$ cts.	$ cts.	$ cts.	$ cts.	$ cts.	$ cts.	$ cts.	$ cts.	
1					28			6.96	14		6.50	1	PAID IN FULL	MAY	31 1956	12515		6.50									
2					H 240			59.46			59.46	2	PAID IN FULL	MAY	1 1956	6666		59.46									
3					H 108			24.50			24.50	3	PAID IN FULL	APR	10 1956	5706		24.50									
4					H 18			4.08			4.08	4	PAID IN FULL	JAN	5 1958												
5					H 18			4.08			4.08	5	PAID IN FULL	JAN	5 1958	15	105.14										
6					H 274 15 (a)			46.00	1.18		46.93	6	PAID IN FULL	JAN	5 1958												
7					17			17.46	.40		17.86	7	PAID IN FULL	MAY	31 1956	12514		17.86									
8												8															
9												9															
10												10															
11												11															
12												12															
13												13															
14												14															
15												15															
16												16															
17												17															
18												18															
19												19															
20					H 458 255 713			207.14	1.32		208.46	20					105.14	103.32									

Assessment Roll and Tax List of Real Property in the Town of Shingobee

Form AC (55) Assessor's Roll Real Property

*Indicate Type of Property: R - Residential, C - Commercial, I - Industrial, U - Utility, F - Farm

	IN WHOSE NAME ASSESSED	TO WHOM TRANSFERRED	DESCRIPTION OF PROPERTY: SUBDIVISION	Sec. or Lot	Town or Block	Rge	Number of Acres of Land: Acres	100ths	No. School District	Indicate Homestead Tax Yes or No	Indicate Agricultural Tax Yes or No	* Indicate Type of Property	TRUE AND FULL VALUATIONS: LAND Exclusive of Structures and Improvements	BUILDINGS and Other Structures	MACHINERY Permanently Attached to Real Estate	TOTAL True and Full Value	ASSESSED VALUATIONS: RURAL: Homestead Up to $4,000 20%	RURAL: Over $4,000 and Non-Homestead 33⅓%	ALL OTHER: Homestead Up to $5,000 25%	ALL OTHER: Over $5,000 and Non-Homestead 40%	MACHINERY Permanently Attached to Real Estate 33⅓%	TOTAL ASSESSED VALUE	Total Assessed Value as Remained by the Board of Review	FINAL EQUALIZED VALUE
			Wa-Ba-Na-Ne-Bay (Lake of Lot 1 Sec. 13-142-31)										Dollars	Dollars	Dollars	Dollars	Dollars	Dollars	Dollars	Dollars	Dollars	Dollars	Dollars	Dollars
1	U.S. of America		1						5															
2	U.S. of America		2																					
3	U.S. of America		3																					
4	U.S. of America		4																					
5	U.S. of America		5																					
6	U.S. of America		6																					
7	U.S. of America		7																					
8	U.S. of America		8																					
9	Carl Johnson		9							No	Yes													
10	Robert Deere		10							"	"													
11	Edwin D. & Lorraine Carnes		11							"	"													
12	Robt. H. Dent & Ann te Nest & Hy. Cafe		12							"	"													
13	U.S. of America		13																					
14	U.S. of America		14																					
15	Pearl J. Anderson		15							No	"													
	" "		16							"	"													
17	U.S. of America		17																					
18	U.S. of America		18																					
19	U.S. of America		19																					
20	U.S. of America		20																					

Swoyer's Add. to Walker
Bellevue's 1st Add. to Shingobee Island
Park Point
Sunrise Heights
Charlton Beach

	SOLD FOR TAXES	VALUATIONS BY SCHOOL DISTRICTS AS EQUALIZED BY DEPARTMENT OF TAXATION: District No. ..... Rate ..... Mills	District No. 2 Rate 22.2 Mills	District No. ..... Rate ..... Mills	District No. ..... Rate ..... Mills	District No. ..... Rate ..... Mills	District No. ..... Rate ..... Mills	Tax Including State Homestead ..... Mills	State Tax on Non-Homestead 8.17 Mills	SPECIAL TAXES	TOTAL TAXES		PAID	WHEN PAID	Number of Receipt	March Settlement 1956	June Settlement 1956	Penalty	November Settlement 1956	Penalty	Collections to First Monday in January 1957	Penalty	Delinquent on First Monday in January 1957	Total Delinquent Tax and Penalty	REMARKS
		Dollars	Dollars	Dollars	Dollars	Dollars	Dollars	$ cts.	$ cts.	$ cts.	$ cts.			Month Day Year		$ cts.	$ cts.	$ cts.	$ cts.	$ cts.	$ cts.	$ cts.	$ cts.	$ cts.	
1												1													
2												2													
3												3													
4												4													
5												5													
6												6													
7												7													
8												8													
9			24					484	12		4.96	9	PAID IN FULL	MAY 31 1956	12542		4.96								
10	PAID FOR TAXES		10					202	06		2.08	10	PAID IN FULL	SEP 25 1956	14051				2.08	.06					
11			10					202	06		2.08	11	PAID IN FULL	MAY 31 1956	12200		2.08								
12	PAID FOR TAXES		10					202	06		2.08	12										2.08			
13												13													
14												14													
15			10					202	06		2.08	15	2nd Half Paid 1st Half Paid	OCT 31 1956 MAY 31 1956	12420		2.08		2.08					
16			10					202	06		2.08	16	2nd Half Paid 1st Half Paid	OCT 31 1956 MAY 31 1956	16380										
17												17													
18												18													
19												19													
20												20													
			74					14.44	42		15.36						9.12		4.16			2.08			

Assessment Roll and Tax List of Real Property in the Town of Shingobee, Cass County, Minnesota, for Taxes for the Year 1955.

Form SC (55); 6M-11-54 R6 DEPART. SUPPL.-R.D.

*Indicate Type of Property: R - Residential, C - Commercial, I - Industrial, U - Utility, F - Farm

	IN WHOSE NAME ASSESSED	TO WHOM TRANSFERRED	DESCRIPTION OF PROPERTY: SUBDIVISION	Sec. or Lot	Town or Block	Rng.	Number of Acres of Land: Acres	Number of Acres of Land: 100ths	No. School District	Indicate Homestead Tax or No	Indicate Agricultural Tax or No	*Indicate Type of Property	TRUE AND FULL VALUATIONS: LAND Exclusive of Structures and Improvements	BUILDINGS and Other Structures	MACHINERY Permanently Attached to Real Estate	TOTAL True and Full Value	ASSESSED VALUATIONS: RURAL: Homestead Up to $4,000 20%	RURAL: Over $4,000 and Non-Homestead 33⅓%	ALL OTHER: Homestead Up to $4,000 25%	ALL OTHER: Over $4,000 and Non-Homestead 40%	MACHINERY Permanently Attached to Real Estate 33⅓%	TOTAL ASSESSED VALUE	Total Assessed Value as Equalized by the Board of Review	FINAL EQUALIZED VALUE
							Acres	100ths					Dollars	Dollars	Dollars	Dollars	Dollars	Dollars	Dollars	Dollars	Dollars	Dollars	Dollars	Dollars
1	U. S. of America		Ma-Ko-Ma-Ne-Bay	21					5															
2	U. S. of America			22																				
3	U. S. of America			23																				
4	U. S. of America			24																				
5	U. S. of America			25																				
6	U. S. of America			26																				
7																								
8																								
9																								
10																								
11																								
12																								
13																								
14																								
15																								
16																								
17																								
18																								
19																								
20																								

	SOLD FOR TAXES	VALUATIONS BY SCHOOL DISTRICTS AS EQUALIZED BY DEPARTMENT OF TAXATION: District No.... Rate.... Mills	District No.... Rate.... Mills	District No.... Rate.... Mills	District No.... Rate.... Mills	District No.... Rate.... Mills	District No.... Rate.... Mills	Tax including State Homestead ....Mills	State Tax on Non-Homestead ....Mills	SPECIAL TAXES	TOTAL TAXES		PAID	WHEN PAID	Number of Receipt	March Settlement 1956	June Settlement 1956	Penalty	November Settlement 1956	Penalty	Collections to First Monday in January 1957	Penalty	Delinquent on First Monday in January 1957	Total Delinquent Tax and Penalty	REMARKS
		Dollars	Dollars	Dollars	Dollars	Dollars	Dollars	$ cts.	$ cts.	$ cts.	$ cts.			Month Day Year		$ cts.	$ cts.	$ cts.	$ cts.	$ cts.	$ cts.	$ cts.	$ cts.	$ cts.	
1												1													
2												2													
3												3													
4												4													
5												5													
6												6													
7												7													
8												8													
9												9													
10												10													
11												11													
12												12													
13												13													
14												14													
15												15													
16												16													
17												17													
18												18													
19												19													
20												20													

Assessment Roll and Tax List of Real Property in the Town of Livingston, Cass County, Minnesota, for Taxes for the Year 1955.

*Indicate Type of Property: R - Residential, C - Commercial, I - Industrial, U - Utility, F - Farm

In Whose Name Assessed	To Whom Transferred	Description of Property: Subdivision	Sec. Lot	Town & Block	Rng.	Number of Acres of Land: Acres	100ths	No. School District	Indicate Homestead Tax or No	Indicate Agricultural Tax or No	* Indicate Type of Property	True and Full Valuations: Land Exclusive of Structures and Improvements	Buildings and Other Structures	Machinery Permanently Attached to Real Estate	Total True and Full Value	Assessed Valuations: Rural: Homestead Up to $4,000 20%	Rural: Over $4,000 and Non-Homestead 33⅓%	All Other: Homestead Up to $4,000 25%	All Other: Over $4,000 and Non-Homestead 40%	Machinery Permanently Attached to Real Estate 33⅓%	Total Assessed Value	Total Amount Taxes Equalized by the Board of Review	Final Equalized Value
												Dollars	Dollars	Dollars	Dollars	Dollars	Dollars	Dollars	Dollars	Dollars	Dollars	Dollars	Dollars
		Sunrise Heights (31½ acres of Lot 1 of Sec 26 T42-31)																					
A. N. Meland			1					5	No	No													
"			2						"	"													
"			3						"	"													
"			4						"	"													
"			5						"	"													
"			6						No	"													
"			7						"	"													
"			8						"	"													
"			9						"	"													
"	"		10			10	Lot 1 of Lot 1		"	"													
Edwin L. Sundstrom		Sunrise Heights	11						No	"													
"	"		12						No	"													
"	"		13						"	"													
Victor Muller			14						"	"													
~~Fred Fisher~~	Maurice Weiss		15						No	"													
"	"		16						"	"													
"	"		17						"	"													
			18																				
			19																				
			20																				

Sold for Taxes	Valuations by School Districts as Equalized by Department of Taxation: District No. ..... Rate ..... Mills	District No. ..... Rate ..... Mills	District No. 1 Rate 42.2 Mills	District No. ..... Rate ..... Mills	District No. ..... Rate ..... Mills	Tax Including State Homestead ..... Mills	State Tax on Non-Homestead 6.4 Mills	Special Taxes	Total Taxes	Paid	When Paid: Month	Day	Year	Number of Receipt	March Settlement 1956	June Settlement 1956	Penalty	November Settlement 1956	Penalty	Collections to First Monday in January 1957	Penalty	Delinquent on First Monday in January 1957	Total Delinquent Tax and Penalty	Remarks
	Dollars	Dollars	Dollars	Dollars	Dollars	$ cts.	$ cts.	$ cts.	$ cts.						$ cts.	$ cts.	$ cts.	$ cts.	$ cts.	$ cts.	$ cts.	$ cts.	$ cts.	
1				20		454	10		464	1 PAID IN FULL	MAY	31	1956											
2				20		454	10		464	2 PAID IN FULL	MAY	31	1956											
3				20		454	10		464	3 PAID IN FULL	MAY	31	1956											
4				20		454	10		464	4 PAID IN FULL	MAY	31	1956											
5				20		454	10		464	5 PAID IN FULL	MAY	31	1956	12544		4872								
6				20		454	10		464	6 PAID IN FULL	MAY	31	1956											
7				20		454	10		464	7 PAID IN FULL	MAY	31	1956											
8				20		454	10		464	8 PAID IN FULL	MAY	31	1956											
9				20		454	10		464	9 PAID IN FULL	MAY	31	1956											
10				30		650	16		696	10 PAID IN FULL	MAY	31	1956											
11			H	43		2110			2110	11 PAID IN FULL	MAY	7	1956			2110								
12			H	12		272			272	12 PAID IN FULL	MAY	7	1956	5684		272								
13			H	12		272			272	13 PAID IN FULL	MAY	7	1956			272								
14 PAID FOR TAXES			H	72		1634			1634	14													1634	
15				20		454	10		464	15 PAID IN FULL	AUG	7	1956											
16				20		454	10		464	16 PAID IN FULL	AUG	7	1956	13986				1392	35					
17				20		454	10		464	17 PAID IN FULL	AUG	7	1956											
18										18														
19										19														
20										20														
			H	189																				
				270		10416	4.36		10546							7546		1392				1634		
				459																				

Assessment Roll and Tax List of Real Property in the Town of Hampton, Cass County, Minnesota, for Taxes for the Year 1955.

Form SC 433 — Indicate Type of Property: R - Residential, C - Commercial, I - Industrial, U - Utility, F - Farm

In Whose Name Assessed	To Whom Transferred	Description of Property: Subdivision	Sec. or Lot	Town or Block	Range	Number of Acres of Land: Acres	100ths	No. School District	Indicate Homestead Yes or No	Indicate Agricultural Land Yes or No	Indicate Type of Property	True and Full Valuations: Land Exclusive of Structures and Improvements	Buildings and Other Structures	Machinery Permanently Attached to Real Estate	Total True and Full Value	Assessed Valuations: Rural: Homestead Up to $4,000 20%	Rural: Over $4,000 and Non-Homestead 33⅓%	All Other: Homestead Up to $4,000 25%	All Other: Over $4,000 and Non-Homestead 40%	Machinery Permanently Attached to Real Estate 33⅓%	Total Assessed Value	Total Assessed Value as Revised by the Board of Review	Final Equalized Value	Remarks
		Sunrise Heights										Dollars	Dollars	Dollars	Dollars	Dollars	Dollars	Dollars	Dollars	Dollars	Dollars	Dollars	Dollars	
Helbling & Jennette Johnson		1	17					5	yes	no														
"	"	2	18						"	"														
"	"	3	19						"	"														
"	"	4	20						"	"														
		5																						
		6																						
		7																						
		8																						
		9																						
		10																						
		11																						
		12																						
		13																						
		14																						
		15																						
		16																						
		17																						
		18																						
		19																						
		20																						

Sold for Taxes	Validations by School Districts as Equalized by Department of Taxation: District No. / Rate ... Mills	District No. / Rate ... Mills	District No. / Rate ... Mills	District No. / Rate ... Mills	District No. / Rate ... Mills	District No. / Rate ... Mills	Tax Including State Homestead ... Mills	State Tax on Non-Homestead ... Mills	Special Taxes	Total Taxes		Paid	When Paid: Month	Day	Year	Number of Receipt	March Settlement 1956	June Settlement 1956	Penalty	November Settlement 1956	Penalty	Collections to Five Monday in January 1957	Penalty	Delinquent on Five Monday in January 1957	Penalty	Total Delinquent Tax and Penalty	Remarks
	Dollars	Dollars	Dollars	Dollars	Dollars	Dollars	$ cts.	$ cts.	$ cts.	$ cts.							$ cts.	$ cts.	$ cts.	$ cts.	$ cts.	$ cts.	$ cts.	$ cts.	$ cts.	$ cts.	
			H 242				54 90			54 90	1	PAID IN FULL	MAY	17	1956												
			H 12				2 70			2 70	2	PAID IN FULL	MAY	17	1956	6653		2 70									
			H 12				2 70			2 70	3	PAID IN FULL	MAY	17	1956												
			H 12				2 70			2 70	4	PAID IN FULL	MAY	17	1956												
											5																
											6																
											7																
											8																
											9																
											10																
											11																
											12																
											13																
											14																
											15																
											16																
											17																
											18																
											19																
											20																
			H 278				63 06			63 06								63 06									

Snoopy's Add'n to Gallagher Island

Bellaire 1st Add'n to Gallagher Island

Park Point

Hansons Point

Charlton Beach

Bailey's 1st Add'n to Pillsbury Cunningham

Sunrise Heights

Crescent Beach 1st Add'n

Crescent Beach

Hansons Point

Shady Point

Hillcrest Terrace

Bellaire 1st Add'n to Pillsbury

Assessment Roll and Tax Lien on Real Property in ...

Form 30(33) 2M-12-2175 (22371) ... commercial, I-Industrial, U-Utility, F-Farm

IN WHOSE NAME ASSESSED	TO WHOM TRANSFERRED			ASSESSED VALUATIONS: RURAL (Over $1,000 and Non-Homestead 33⅓%)	ALL OTHER: Homestead Up to $1,000	ALL OTHER: Over $1,000 and Non-Homestead 25%	ALL OTHER: Over $1,000 and Non-Homestead 40%	MACHINERY Permanently Attached to Real Estate 33⅓%	TOTAL ASSESSED VALUE	Total Assessed Value as Equalized by the Board of Review	FINAL EQUALIZED VALUE
				Dollars	Dollars	Dollars	Dollars	Dollars	Dollars	Dollars	Dollars
Edward N. Olsen M. Cook			Lot 5								
Jane L. Carpenter											
Arthur E. & Evelyn S. Hirsch											
J. M. Brandt											
" "											
Helen O. Reese											
Ollie Kridlebaugh											
Marcia M. Eichenberry											
Helen O. Reese											
George E. & Mariah Martens											
Elbert L. Fontine		1									
Marcia M. Eichenberry		1									
Helen O. Reese		12									
Basil E. Shofner		13	Vacated North 100' located N. of Rds 25 Blk 25								
" " "		14	Outlot a								
Alpha H. Miner		15	Outlot B Vac N 200' of 100'								
		16	2A 200' of 150' of B								
		17									
		18									
		19									
		20									

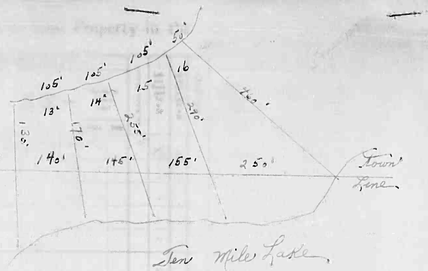

Cass County, Minnesota, for Taxes for the Year 1955.

	SOLD FOR TAXES	VALUATIONS BY SCHOOL DISTRICTS AS EQUALIZED BY DEPARTMENT OF TAXATION: District No. 2 Rate 28 Mills	District No. Rate Mills	District No. Rate Mills	District No. Rate Mills	District No. Rate Mills	Tax including State Homestead	State Tax on Non-Homestead 5.11 Mills	SPECIAL TAXES	TOTAL TAXES		PAID	WHEN PAID Month Day Year	Number of Receipt	March Settlement 1955	June Settlement 1955	Penalty	November Settlement 1955	Penalty	Collections to First Monday in January 1957	Penalty	Delinquent as First Monday in January 1957	Penalty	Total Delinquent Tax and Penalty	REMARKS
		Dollars	Dollars	Dollars	Dollars	Dollars	$ cts.	$ cts.	$ cts.	$ cts.					$ cts.	$ cts.	$ cts.	$ cts.	$ cts.	$ cts.	$ cts.	$ cts.	$ cts.	$ cts.	
1		10					20 02	06		20 08	1	PAID IN FULL	MAY 31 1956	12543		20 08									
2		10					20 02	06		20 08	2	PAID IN FULL	MAY 28 1956	12799		20 08									
3		10					20 02	06		20 08	3	PAID IN FULL	MAY 31 1956	12544		20 08									
4		15					30 02	08		31 10	4	PAID IN FULL	MAY 31 1956	12547		31 10									
5		367					734 08	140		754 48	5	PAID IN FULL	MAY 31 1956			754 48									
6		20					40 04	10		41 14	6	PAID IN FULL	MAY 31 1956	12554		41 14									
7		20					40 04	10		41 14	7	PAID IN FULL	JAN 23 1956	236	41 14										
8	MILTON ALLEN	20					40 04	10		41 14	8	PAID IN FULL	SEP 25 1956	4049				41 14	12						
9		20					40 04	10		41 14	9	PAID IN FULL	MAY 31 1956	12554		41 14									
10		H 132					2664			2664	10	PAID IN FULL	MAY 28 1956	12547		2664									
11		20					40 04	10		41 14	11	PAID IN FULL	APR 30 1956	5944		41 14									
12	MILTON ALLEN	20					40 04	10		41 14	12	PAID IN FULL	SEP 25 1956	4049				41 14	13						
13		20					40 04	10		41 14	13	PAID IN FULL	MAY 31 1956	12554		41 14									
14		20					40 04	10		41 14	14	PAID IN FULL	MAY 31 1956	12541		41 14									
15		20					40 04	10		41 14	15	PAID IN FULL	MAY 31 1956			41 14									
16		H 72					1454			1454	16	PAID IN FULL	MAY 14 1956	6324		1454									
17											17														
18											18														
19											19														
20											20														
		H 204																							
		582					6070	306		16376					414	15434		128							
		796																							

Assessment Roll and Tax List of Real Property in the [illegible]

*Indicate Type of Property: R - Residential, C - Commercial, I - Industrial, U - Utility, F - Farm

Cass County, Minnesota, for Taxes for the Year 1955.

	IN WHOSE NAME ASSESSED	TO WHOM TRANSFERRED	DESCRIPTION OF PROPERTY: SUBDIVISION	Sec. or Lot	Town or Block	Range	Number of Acres of Land (Acres / 100ths)	No. School District	Indicate Homestead Tax Re	Indicate Agricultural Tax Re	Indicate Type Property*	TRUE AND FULL VALUATIONS: LAND Exclusive of Structures and Improvements (Dollars)	BUILDINGS and Other Structures (Dollars)	MACHINERY Permanently Attached to Real Estate (Dollars)	TOTAL True and Full Value (Dollars)	ASSESSED VALUATIONS: RURAL: Homestead Up to $4,000 20% (Dollars)	RURAL: Over $4,000 and Non-Homestead 33⅓% (Dollars)	ALL OTHER: Homestead Up to $4,000 25% (Dollars)	ALL OTHER: Over $4,000 and Non-Homestead 40% (Dollars)	MACHINERY Permanently Attached to Real Estate 33⅓% (Dollars)	TOTAL ASSESSED VALUE (Dollars)	Total Assessed Value as Equalized by the Board of Review (Dollars)	FINAL EQUALIZED VALUE (Dollars)
			Cliffton Beach (Lots 3 - Sec. 34-141-31) Lot part of Lot 13 lying N of S line of Disp 141-R31																				
1	Edward N. & Jean M. Brook							5	No	Yes													
2	Dan H. Carpenter		" " " " " "						"														
3	Arthur E. & Evelyn A. Hunt		" " " 15 " " "						"														
4	J. M. Brandt		" " " 16 " " "						"														
5	" "				17				"														
6	Helen O. Reese				18				No	"													
7	Ollie Kuilebaugh				19				"														
8	Marcia M. Eichenberry				20				No	"													
9	Helen O. Reese				21				"	"													
10	George E. & Muriel Martens				22				Yes	"													
11	Elmer L. Gordon				23				No	"													
12	Marcia M. Eichenberry				24				"	"													
13	Helen O. Reese		Vacated Northerly two feet of N. 1/2 of Lot 25		25				"	"													
14	Basil E. & Thelma Shafer		Outlot a						No	"													
15	" "		Outlot b						"	"													
16	Alpha H. Mercer		2t. 200' of 1558' of B						Yes	"													
17																							
18																							
19																							
20																							

	SOLD FOR TAXES	VALIDATIONS BY SCHOOL DISTRICTS AS EQUALIZED BY DEPARTMENT OF TAXATION: District No. / Rate ... Mills (Dollars)	District No. / Rate ... Mills (Dollars)	District No. / Rate ... Mills (Dollars)	District No. / Rate ... Mills (Dollars)	District No. / Rate ... Mills (Dollars)	Tax including State Homestead (Dollars, cts.)	State Tax on Non-Homestead 5.17 Mills (Dollars, cts.)	SPECIAL TAXES (Dollars, cts.)	TOTAL TAXES (Dollars, cts.)		PAID	WHEN PAID (Month Day Year)	Number of Receipt	March Settlement 1956 (Dollars, cts.)	June Settlement 1956 (Dollars, cts.)	Penalty (Dollars, cts.)	November Settlement 1956 (Dollars, cts.)	Penalty (Dollars, cts.)	Collections to First Monday in January 1957 (Dollars, cts.)	Penalty (Dollars, cts.)	Delinquent as First Monday in January 1957 (Dollars, cts.)	Penalty (Dollars, cts.)	Total Delinquent Tax and Penalty (Dollars, cts.)	REMARKS
1		10					2.00	06		2.08	1	PAID IN FULL	MAY 31 1956	12545		2.08									
2		10					2.00	06		2.08	2	PAID IN FULL	MAY 28 1956	6779		2.08									
3		10					2.00	06		2.08	3	PAID IN FULL	MAY 31 1956	12540		2.08									
4		15					3.00	09		3.09	4	PAID IN FULL	MAY 31 1956	12547		3.10									
5		367					7.08	1.90		7.98	5	PAID IN FULL	MAY 31 1956			7.98									
6		20					4.04	10		4.14	6	PAID IN FULL	MAY 31 1956	12554		4.14									
7		20					4.04	10		4.14	7	PAID IN FULL	JAN 23 1956	236	4.14										
8	SOLD FOR TAXES	20					4.04	10		4.14	8	PAID IN FULL	SEP 25 1956	14049			4.14	12							
9		20					4.04	10		4.14	9	PAID IN FULL	MAY 31 1956	12554		4.14									
10		A 132					26.64			26.64	10	PAID IN FULL	MAY 28 1956	6247		26.64									
11		20					4.04	10		4.14	11	PAID IN FULL	APR 30 1956	5944		4.14									
12	SOLD FOR TAXES	20					4.04	10		4.14	12	PAID IN FULL	SEP 25 1956	14044			4.14	13							
13	SOLD FOR TAXES	20					4.04	10		4.14	13	PAID IN FULL	MAY 31 1956	12554		4.14									
14		20					4.04	10		4.14	14	PAID IN FULL	MAY 31 1956	12541		4.14									
15		20					4.04	10		4.14	15	PAID IN FULL	MAY 31 1956			4.14									
16		A 72					14.54			14.54	16	PAID IN FULL	MAY 7 1956	6321		14.54									
17											17														
18											18														
19											19														
20											20														
		A 204					160.70	3.06		163.76					4.14	151.34		8.28							
		296																							
		496																							

Assessment Roll and Tax List of Real Property in the Town of Shingobee

Cass County, Minnesota, for Taxes for the Year 1955.

*Indicate Type of Property: R - Residential, C - Commercial, I - Industrial, U - Utility, F - Farm

	In Whose Name Assessed	To Whom Transferred	Description of Property: Subdivision	Sec. or Lot	Town or Block	Rng.	Number of Acres of Land (Acres / 100ths)	No. School District	Indicate Type of Property	Indicate Type of Property	True and Full Valuations: Land Exclusive of Structures and Improvements	Buildings and Other Structures	Machinery Permanently Attached to Real Estate	Total True and Full Value	Assessed Valuations: Rural: Homestead Up to $1,500 20%	Rural: Over $1,500 and Non-Homestead 33⅓%	All Other: Homestead Up to $1,500 25%	All Other: Over $1,500 and Non-Homestead 40%	Machinery Permanently Attached to Real Estate 33⅓%	Total Assessed Value	Total Assessed Value as Equalized by the Board of Review	Final Equalized Value
			Smoke Hudson to Strecker (Part of Sec 14 of T 144 + Part of Lot 4 Sec 26 T 142 - 31)								Dollars	Dollars	Dollars	Dollars	Dollars	Dollars	Dollars	Dollars	Dollars	Dollars	Dollars	Dollars
1	Norman James Iverson			1				5	R													
2	Floyd A + Sylvia A. Peters		Part of	1					R													
3	Norman James Iverson			2					"	"												
4	" "			3					"	"												
5	James Iverson			4					"	"												
6	~~Floyd + Lucia H. Petroske~~			5					"	"												
7	Floyd + Lucia H. Petroske			6																		
8	" " "			7					"	"												
9	" " "			8																		
10	" " "			9					"	"												
11	" " "			10																		
12	Frank L + Rose E. Stolte			11					R	"												
13	" " "			12					"	"												
14	Floyd + Lucia H. Petroske			13					R	"												
15	Ella + Nancy + Clinton Dunnell			14					R	"												
16	~~P.M. + Daisy Lomberg~~			15					R	"												
17	Floyd + Lucia H. Petroske			16					"	"												
18																						
19																						
20																						

Valuations by School Districts as Equalized by Department of Taxation

	Sold for Taxes	District No. ..... Rate ..... Mills	District No. ..... Rate ..... Mills	District No. ..... Rate ..... Mills	District No. ..... Rate ..... Mills	District No. ..... Rate ..... Mills	District No. ..... Rate ..... Mills	Tax including State Homestead	State Tax on Non-Homestead 6.1 Mills	Special Taxes	Total Taxes	Paid	When Paid (Month Day Year)	Number of Receipt	March Settlement 1955	June Settlement 1955	Penalty	November Settlement 1955	Penalty	Collections to First Monday in January 1957	Penalty	Delinquent on First Monday in January 1957	Penalty	Total Delinquent Tax and Penalty	Remarks
		Dollars	Dollars	Dollars	Dollars	Dollars	Dollars	$ cts.	$ cts.	$ cts.	$ cts.		Month Day Year		$ cts.	$ cts.	$ cts.	$ cts.	$ cts.	$ cts.	$ cts.	$ cts.	$ cts.		
1		H 12						24			24	1 PAID IN FULL	MAY 23 1956	6720		24									
2		H 4						8			8	2 PAID IN FULL	MAY 26 1956	6969		8									
3		H 12						24			24	3 PAID IN FULL	MAY 23 1956	6720		24									
4		H 12						24			24	4 PAID IN FULL	MAY 23 1956	6720		24									
5		H 94						188			188	5 PAID IN FULL	MAY 23 1956	6719		188									
6		H 12						24			24	6 1st Half Paid	JUN 30 1956 / MAY 31 1956	5344 / 7504		12		12							
7												7													
8		H 12						24			24	8 1st Half Paid / 1st Half Paid	OCT 15 1956 / MAY 31 1956	14525 / 7504		12		12							
9												9													
10		H 224						448			448	10 1st Half Paid / 1st Half Paid	OCT 15 1956 / MAY 31 1956	14525 / 7504		224		224							
11												11													
12		17						34	08		35	12 PAID IN FULL	MAY 18 1956	6667		70									
13		17						34	08		35	13 PAID IN FULL	MAY 18 1956	6667		70									
14		H 10						20			20	14 1st Half Paid / 1st Half Paid	OCT 15 1956 / MAY 31 1956	14529 / 7504		10		10							
15		17						34	08		35	15 1st Half Paid / 1st Half Paid	OCT 17 1956 / MAY 31 1956	14547 / 7504		17		17							
16		H 315						630			630	16 PAID IN FULL	MAY 18 1956	6667		630									
17		H 10						20			20	17 1st Half Paid	OCT 15 1956 / MAY 31 1956	14521 / 7504		10		10							
18												18													
19												19													
20												20													
		H 717 / 768						1556	24		1553					1264		288							

Assessment Roll and Tax List of Real Property in the Town of Shingobee, Cass County, Minnesota, for Taxes for the Year 1955.

Form SC 151 may be used for this Roll

*Indicate Type of Property: R-Residential, C-Commercial, I-Industrial, U-Utility, F-Farm

	In Whose Name Assessed	To Whom Transferred	Description of Property: Subdivision	Sec. or Lot	Town or Block	Rng.	Number of Acres of Land: Acres	Hills	No. School Districts	Indicate Homestead Tax or No	Indicate Agricultural Tax or No	*Indicate Type of Property	True and Full Valuations: Land Exclusive of Structures and Improvements (Dollars)	Buildings and Other Structures (Dollars)	Machinery Permanently Attached to Real Estate (Dollars)	Total True and Full Value (Dollars)	Assessed Valuations: Rural: Homestead Up to $4,000 20% (Dollars)	Rural: Over $4,000 and Non-Homestead 33⅓% (Dollars)	All Other: Homestead Up to $3,000 25% (Dollars)	All Other: Over $4,000 and Non-Homestead 40% (Dollars)	Machinery Permanently Attached to Real Estate 33⅓% (Dollars)	Total Assessed Value	Total Assessed Value as Equalized by the Board of Review (Dollars)	Final Equalized Value (Dollars)
1	Williams C. & Grace I. Nesalt		Shingobee Island, Part of Lot 5 in 24/141/31	1					5	Yes	No													
2	" "			2						Yes	"													
3	Harold H. & Amelia F. Pillsbury			3						"	"													
4	Katherine R. & Katherine N. Belfoll			4						"	"													
5	" "			5						"	"													
6																								
7																								
8																								
9																								
10																								
11																								
12																								
13																								
14																								
15																								
16																								
17																								
18																								
19																								
20																								

Roll is 1st Addn to Milbury
Lake Beach
Sunrise Heights
Charlton Beach
Roll is 1st Addn to Shingobee Park
Court of Shingobee Island

Cass County, Minnesota, for Taxes for the Year 1955.

	Sold for Taxes	Valuations by School Districts as Equalized by Department of Taxation: District No. ..... Rate ..... Mills	District No. ..... Rate ..... Mills	District No. ..... Rate ..... Mills	District No. ..... Rate ..... Mills	District No. ..... Rate ..... Mills	District No. ..... Rate ..... Mills	Tax Including State Homestead ..... Mills	State Tax on Non-Homestead 21 2 ..... Mills	Special Taxes	Total Taxes	Paid	When Paid: Month Day Year	Number of Receipt	March Settlement 1956	June Settlement 1956	Penalty	November Settlement 1956	Penalty	Collections to First Monday in January 1957	Penalty	Delinquent on First Monday in January 1957	Penalty	Total Delinquent Tax and Penalty	Remarks
	Dollars	Dollars	Dollars	Dollars	Dollars	Dollars	Dollars	$ cts.	$ cts.	$ cts.	$ cts.				$ cts.	$ cts.	$ cts.	$ cts.	$ cts.	$ cts.	$ cts.	$ cts.	$ cts.	$ cts.	
1				H 16				26 32	60		26 92	2nd Half Paid 1st Half Paid	OCT 29 1956 MAY 29 1956	14870 13947				2 70						
2				H 70				15 88			15 88	2nd Half Paid 1st Half Paid	OCT 29 1956 MAY 29 1956			21 43									
3				H 217				49 24			49 24	2nd Half Paid 1st Half Paid	OCT 31 1956 MAY 23 1956	15642 13173		24 67		2 46						
4				H 25				5 68			5 68	PAID IN FULL	MAY 25 1956	13623		3 74									
5				H 140				31 76			31 76	PAID IN FULL	MAY 25 1956												
6																									
7																									
8																									
9																									
10																									
11																									
12																									
13																									
14																									
15																									
16																									
17																									
18																									
19																									
20				H 452 116 568				112 88	60		112 28					83 46		4 60							

Park Point
Franconia Point
Sonal

Assessment Roll and Tax List of Real Property in the Town of Shingobee

Form 3Q-155 (Revised January, 1955)

*Indicate Type of Property: R-Residential, C-Commercial, I-Industrial, U-Utility, F-Farm

Sec.	In Whose Name Assessed	To Whom Transferred	Description of Property: Subdivision	Sec. or Lot	Town or Block	Reg.	Number of Acres of Land: Acres	100ths	Sch. School District	Indicate Homestead Tax Code No.	Indicate Agricultural Tax Code No.	Indicate Type of Property	True and Full Valuations: Land Exclusive of Structures and Improvements	Buildings and Other Structures	Machinery Permanently Attached to Real Estate	Total True and Full Value	Assessed Valuations: Rural: Homestead Up to $4,000 20%	Rural: Over $4,000 and Non-Homestead 33⅓%	All Other: Homestead Up to $4,000 25%	All Other: Over $4,000 and Non-Homestead 40%	Machinery Permanently Attached to Real Estate 33⅓%	Total Assessed Value	Total Assessed Value as Equalized by the Board of Review	Final Equalized Value
													Dollars	Dollars	Dollars	Dollars	Dollars	Dollars	Dollars	Dollars	Dollars	Dollars	Dollars	Dollars
			All Lots (Lot 1 Sec. 35 & 36; 350' of Lot 4 Sec. 26-141-31)																					
	Clarence J. & Sadie B. Elengoe			1					5	Nyes														
	" " "			2																				
	Stephen, Leonard & Arlene H. Luther			3																				
	William Kyle, Anna Marie B. & Charles R. Homer			4																				
	" " "			5																				
	Chauncey B. Smith			6																				
	Chauncey B. & Georgia Smith			7																				
	Vernit & Vernit J. Reid & Robert & Ruth Harriet & Swanson			8																				
	Frank Jr. & Edith M. Jones		H. B. Scott	9																				
	Peter & Ella Lamoureux		Alfred & Bertha A. Ranseck	10																				
	Ross B. & Vera L. Larner			11																				
	Dorothy L. & Ralph E. & Donald R. Swanson			12																				
	Arnold A. & Viviane H. Lee			13																				
	Glen H. & Marvina Witham			14																				
	" " "			15																				
	Harold A. & Eleanor D. Sandell			16																				
	Orrin J. & Mildred V. Thoring			17																				
	" " "			18																				
	Albert & Hazel Glen Witham			19																				
	" "			20																				

Before a 1st Add'n to Park Point
Plat of Shingobee Island

Sunrise Heights
Park Point
Charlton Beach
Hallie Jackson Subdivision

Cass County, Minnesota, for Taxes for the Year 1955.

Valuations by School Districts as Equalized by Department of Taxation

Sold for Taxes	District No. Rate Mills	District No. Rate Mills	District No. Rate Mills	District No. Rate Mills	District No. Rate Mills	District No. Rate Mills	Tax including State Homestead	State Tax on Non-Homestead	Special Taxes	Total Taxes		Paid	When Paid Month Day Year	Number of Receipt	March Settlement 1956	June Settlement 1956	Penalty	November Settlement 1956	Penalty	Collections to First Monday in January 1957	Penalty	Delinquent on First Monday in January 1957	Total Delinquent Tax and Penalty	Remarks
	Dollars	Dollars	Dollars	Dollars	Dollars	Dollars	$ cts.	$ cts.	$ cts.	$ cts.					$ cts.	$ cts.	$ cts.	$ cts.	$ cts.	$ cts.	$ cts.	$ cts.	$ cts.	
	3.97						6.40	1.64		6.54	1	2nd Half Paid	OCT 31 1956			3.89		3.89						
												1st Half Paid	MAY 31 1956	12579										
												2nd Half Paid	OCT 31 1956											
2	2.0						4.04	1.0		4.14	2	1st Half Paid	MAY 31 1956	12302										
3	2.0						4.04	1.0		4.14	3	PAID IN FULL	MAY 31 1956	12080		4.14								
4	3.54						7.16	1.84		7.30	4	PAID IN FULL	MAY 31 1956	12524		7.30								
5	2.0						4.04	1.0		4.14	5	PAID IN FULL	MAY 31 1956											
6	2.0						4.04	1.10		4.14	6	PAID IN FULL	MAY 31 1956	12531		4.10								
7	3.04						6.138	1.58		6.296	7	PAID IN FULL	MAY 31 1956											
8	2.04						4.188	1.06		4.294	8	PAID IN FULL	MAY 31 1956	12530		4.29								
9	2.0						4.04	1.0		4.14	9	PAID IN FULL	MAY 31 1956	12527		4.14								
10	2.0						4.04	1.0		4.14	10	PAID IN FULL	APR 11 1956	5366		4.14								
11	4.212						7.280			7.280	11	PAID IN FULL	MAY 5 1956	5971		7.28								
12	2.87						5.794	1.48		5.942	12												5.942	6.586
13	2.0						4.04	1.0		4.14	13	PAID IN FULL	MAY 31 1956	12531		4.14								
14	2.0						4.04	1.0		4.14	14	PAID IN FULL	Corr. Tax SEP 7 1956 AUG 7 1956	13809				4.14	.21					
15	2.0						4.04	1.0		4.14	15	PAID IN FULL	Corr. Tax SEP 7 1956 AUG 7 1956	13507				4.14						
16	3.04						6.138	1.58		6.296	16	PAID IN FULL	APR 10 1956	7779		6.29								
17	3.12						6.298	1.62		6.460	17	2nd Half Paid	OCT 31 1956			3.37		3.37						
												1st Half Paid	MAY 31 1956	12529										
18	2.0						4.04	1.0		4.14	18	2nd Half Paid	OCT 31 1956	5942										
												1st Half Paid	MAY 31 1956											
19	2.0						4.04	1.0		4.14	19	PAID IN FULL	MAY 31 1956	12575		4.14								
20	2.0						4.04	1.0		4.14	20	PAID IN FULL	MAY 31 1956			4.14								
	4.212																							
	2.22																							
	2.34						51.160	12.00		52.360						38.64		7.58						

Kansas's Plat 1st Add'n

Assessment Roll and Tax List of Real Property in the Town of Shingobee — Cass County, Minnesota, for Taxes for the Year 1955.

Form SC (53) 30M-10-54 Northern Lithograph

*Indicate Type of Property: R - Residential, C - Commercial, I - Industrial, U - Utility, F - Farm

	In Whose Name Assessed	To Whom Transferred	Description of Property: Subdivision	Sec. or Lot	Town or Block	Reg.	Number of Acres of Land: Acres	100ths	No. School District	Indicate Homestead Tax or No	Indicate Agricultural Tax or No	Indicate Type of Property	True and Full Valuations: Land Exclusive of Structures and Improvements	Buildings and Other Structures	Machinery Permanently Attached to Real Estate	Total True and Full Value	Assessed Valuations: Rural: Homestead Up to $4,000 20%	Rural: Over $4,000 and Non-Homestead 33⅓%	All Other: Homestead Up to $4,000 25%	All Other: Over $4,000 and Non-Homestead 40%	Machinery Permanently Attached to Real Estate 33⅓%	Total Assessed Value	Total Amount Value to be Equalized by the Board of Review	Final Equalized Value
													Dollars	Dollars	Dollars	Dollars	Dollars	Dollars	Dollars	Dollars	Dollars	Dollars	Dollars	Dollars
	Peggy D. Coonley		Park Point																					
	Al E. Wenck, Glen Witham & C. J. Eberspacher			21					5	Vacant														
	" " "			22					"															
	Carl E. & Lillian A. Ashlund			23					"															
	Al E. Wenck, Glen Witham & C. J. Eberspacher			24					"															
	Al E. Wenck, Glen Witham & C. J. Eberspacher			25					"															
	" "			26					"															
	" "			27					"															
	" "			28					"															
	John W. & Phyllis J. Spence			29					"															
	" "			30					"															
	Al E. Wenck, Glen Witham & C. J. Eberspacher			31					"															
	" "			32					"															
	Arthur J. & Peggy J. Rogers	Peggy & Helen Petroff		33					"															
	George Petroff & Helen Petroff			34					"															
	" "			35					"															
	Al E. Wenck, Glen Witham & C. J. Eberspacher			36					"															
	" "	" "		37					"															
	" "	" "		38					"															

	Sold for Taxes	Valuations by School Districts as Equalized by Department of Taxation: District No. ... Rate ... Mills	District No. ... Rate ... Mills	District No. ... Rate ... Mills	District No. ... Rate ... Mills	District No. ... Rate ... Mills	Tax including State Homestead	State Tax on Non-Homestead 5.1 Mills	Special Taxes	Total Taxes		Paid	When Paid: Month Day Year	Number of Receipt	March Settlement 1955	June Settlement 1955	Penalty	November Settlement 1955	Penalty	Collections to Five Months in January 1957	Penalty	Delinquent on Five Months in January 1957	Total Delinquent Tax and Penalty	Remarks
		Dollars	Dollars	Dollars	Dollars	Dollars	$ cts.	$ cts.	$ cts.	$ cts.					$ cts.	$ cts.	$ cts.	$ cts.	$ cts.	$ cts.	$ cts.	$ cts.	$ cts.	
1		20					404	10		414	1	PAID IN FULL	SEP 27 1956	13785				828	25					
2		20					404	10		414	2	PAID IN FULL	SEP 27 1956											
3		20					404	10		414	3	PAID IN FULL	JUN 23 1956	12478				414	06					
4		20					404	10		414	4	PAID IN FULL	MAY 31 1956											
5		20					404	10		414	5	PAID IN FULL	MAY 31 1956											
6		20					404	10		414	6	PAID IN FULL	MAY 31 1956	12575		2070								
7		20					404	10		414	7	PAID IN FULL	MAY 31 1956											
8		20					404	10		414	8	PAID IN FULL	MAY 31 1956											
9		20					404	10		414	9	PAID IN FULL	MAY 31 1956	12575		828								
10		20					404	10		414	10	PAID IN FULL	MAY 31 1956											
11		20					404	10		414	11	PAID IN FULL	MAY 31 1956	12575		828								
12		20					404	10		414	12	PAID IN FULL	MAY 31 1956											
13		20					404	10		414	13	PAID IN FULL	FEB 1 1956		414									
14		339					6804	174		6978	14	PAID IN FULL	FEB 1 1956	1664	6978									
15		20					404	10		414	15	PAID IN FULL	FEB 1 1956		414									
16		20					404	10		414	16	PAID IN FULL	MAY 31 1956											
17		15					302	08		310	17	PAID IN FULL	MAY 31 1956	12575		1034								
18		15					302	08		310	18	PAID IN FULL	MAY 31 1956											
19											19													
20											20													
		667					13468	240		13808					7806	4760		1242						

Bailey's 1st Add'n to Sunset Park
Plat of Shingobee Land
Bailey's 1st Add'n to Sunset Park
Carlton Beach
Sunrise Heights
Emerson's Point
SOCIAL

Assessment Roll and Tax List of Real Property in the Pequot of Shingobee

*Indicate Type of Property: R - Residential, C - Commercial, I - Industrial, U - Utility, F - Farm

Form 3C (157) Acts-cure county, assessor

	IN WHOSE NAME ASSESSED	TO WHOM TRANSFERRED	DESCRIPTION OF PROPERTY: SUBDIVISION	Sec. or Lot	Town or Block	Rng.	Number of Acres of Land: Acres	100ths	No. School District	Indicate Homestead Yes or No	Indicate Agricultural Yes or No	Indicate Type of Property	TRUE AND FULL VALUATIONS: LAND Exclusive of Structures and Improvements	BUILDINGS and Other Structures	MACHINERY Permanently Attached to Real Estate	TOTAL True and Full Value	ASSESSED VALUATIONS: RURAL: Homestead Up to $4,000 20%	Over $4,000 and Non-Homestead 33⅓%	ALL OTHER: Homestead Up to $4,000 25%	Over $4,000 and Non-Homestead 40%	MACHINERY Permanently Attached to Real Estate 33⅓%	TOTAL ASSESSED VALUE	Total Assessed Value Equalized by the Board of Review	FINAL EQUALIZED VALUE
							Acres	100ths					Dollars	Dollars	Dollars	Dollars	Dollars	Dollars	Dollars	Dollars	Dollars	Dollars	Dollars	Dollars
1	The Block 4 Lots 21	Thomas & Elizabeth	Park Point Outlots						5	No	Yes													
2	"	"	"							"	"													
3	"	"	"							"	"													
4	"	"	"							"	"													
5																								
6																								
7																								
8																								
9																								
10																								
11																								
12																								
13																								
14																								
15																								
16																								
17																								
18																								
19																								
20																								

	SOLD FOR TAXES	VALUATIONS BY SCHOOL DISTRICTS AS EQUALIZED BY DEPARTMENT OF TAXATION: District No. ___ Rate ___ Mills	District No. ___ Rate ___ Mills	District No. ___ Rate ___ Mills	District No. ___ Rate ___ Mills	District No. ___ Rate ___ Mills	District No. ___ Rate ___ Mills	Tax including State Homestead ___ Mills	State Tax on Non-Homestead 51 Mills	SPECIAL TAXES	TOTAL TAXES		PAID	WHEN PAID	Number of Receipt	March Settlement 1956	June Settlement 1956	Penalty	November Settlement 1956	Penalty	Collections to Five Months in January 1957	Penalty	Delinquent on First Monday in January 1957	Total Delinquent Tax and Penalty	REMARKS
		Dollars	Dollars	Dollars	Dollars	Dollars	Dollars	$ cts.	$ cts.	$ cts.	$ cts.			Month Day Year		$ cts.	$ cts.	$ cts.	$ cts.	$ cts.	$ cts.	$ cts.	$ cts.	$ cts.	
1			15					302	08		310	1	PAID IN FULL	MAY 31 1956											
2			15					302	08		310	2	PAID IN FULL	MAY 31 1956	12575		1240								
3			15					302	08		310	3	PAID IN FULL	MAY 31 1956											
4			15					302	08		310	4	PAID IN FULL	MAY 31 1956											
5												5													
6												6													
7												7													
8												8													
9												9													
10												10													
11												11													
12												12													
13												13													
14												14													
15												15													
16												16													
17												17													
18												18													
19												19													
20			60					1208	32		1240	20					1240								

Assessment Roll and Tax List of Real Property in the Town of Shingobee

Cass County, Minnesota, for Taxes for the Year 1955.

Form 50(155)

*Indicate Type of Property: R-Residential, C-Commercial, I-Industrial, U-Utility, F-Farm

	IN WHOSE NAME ASSESSED	TO WHOM TRANSFERRED	DESCRIPTION OF PROPERTY: SUBDIVISION	Sec. or Lot	Town or Block	Rng	Number of Acres of Land: Acres	100ths	No. School Districts	Indicate Homestead Tax or No	Indicate Agricultural Tax or No	Indicate Type of Property	TRUE AND FULL VALUATIONS: LAND Exclusive of Structures and Improvements	BUILDINGS and Other Structures	MACHINERY Permanently Attached to Real Estate	TOTAL True and Full Value	ASSESSED VALUATIONS: RURAL: Homestead Up to $4,000 20%	Over $4,000 and Non-Homestead 33⅓%	ALL OTHER: Homestead Up to $1,000 25%	Over $4,000 and Non-Homestead 40%	MACHINERY Permanently Attached to Real Estate 33⅓%	TOTAL ASSESSED VALUE	Total Assessed Value as Equalized by the Board of Review	FINAL EQUALIZED VALUE
													Dollars	Dollars	Dollars	Dollars	Dollars	Dollars	Dollars	Dollars	Dollars	Dollars	Dollars	Dollars
	John A. Hanson & Sofie Hanson		Part of Govt Lots 1 & 2 (150' of Govt Lot 2 lying N. of Ry Co. Lot 1)						5															
1	" " " "																							
2	" " " "																							
3	" " " "																							
4	" " " "																							
5	Henry Van De Park																							
6	" " " "																							
7	John A. Hanson & Sofie Hanson																							
8	" " " "																							
9	" " " "																							
10	" " " "																							
11	" " " "																							
12																								
13																								
14																								
15																								
16																								
17																								
18																								
19																								
20																								

	SOLD FOR TAXES	VALUATIONS BY SCHOOL DISTRICTS AS EQUALIZED BY DEPARTMENT OF TAXATION: District No. Rate Mills	District No. Rate Mills	District No. Rate Mills	District No. Rate Mills	District No. Rate Mills	District No. Rate Mills	Tax including State Homestead Mills	State Tax on Non-Homestead Mills	SPECIAL TAXES	TOTAL TAXES	PAID	WHEN PAID	Number of Receipt	March Settlement 1955	June Settlement 1955	Penalty	November Settlement 1955	Penalty	Collections to First Monday in January 1957	Penalty	Delinquent as First Monday in January 1957	Total Delinquent Tax and Penalty	REMARKS
		Dollars	Dollars	Dollars	Dollars	Dollars	Dollars	$ cts.	$ cts.	$ cts.	$ cts.		Month Day Year		$ cts.	$ cts.	$ cts.	$ cts.	$ cts.	$ cts.	$ cts.	$ cts.	$ cts.	
1											1													
2											2													
3											3													
4											4													
5											5													
6											6													
7											7													
8											8													
9											9													
10											10													
11											11													
12											12													
13											13													
14											14													
15											15													
16											16													
17											17													
18											18													
19											19													
20											20													

Personal

Assessment Roll and Tax List of Real Property in the Town of Shingobee, Cass County, Minnesota, for Taxes for the Year 1955.

Form SC (55) [illegible]

*Indicate Type of Property: R - Residential, C - Commercial, I - Industrial, U - Utility, F - Farm

	IN WHOSE NAME ASSESSED	TO WHOM TRANSFERRED	DESCRIPTION OF PROPERTY: SUBDIVISION	Sec or Lot	Town or Block	Rng	Number of Acres of Land: Acres	100ths	No. School District	Indicate Homestead Tax or No	Indicate Agricultural Tax or No	*Indicate Type of Property	TRUE AND FULL VALUATIONS: LAND Exclusive of Structures and Improvements	BUILDINGS and Other Structures	MACHINERY Permanently Attached to Real Estate	TOTAL True and Full Value	ASSESSED VALUATIONS: RURAL: Homestead Up to $4,000 20%	RURAL: Over $4,000 and Non-Homestead 33⅓%	ALL OTHER: Homestead Up to $4,000 25%	ALL OTHER: Over $4,000 and Non-Homestead 40%	MACHINERY Permanently Attached to Real Estate 33⅓%	TOTAL ASSESSED VALUE	Total Assessed Value as Equalized by the Board of Review	FINAL EQUALIZED VALUE
													Dollars	Dollars	Dollars	Dollars	Dollars	Dollars	Dollars	Dollars	Dollars	Dollars	Dollars	Dollars
			Part of Shingobee Land in SW¼ Sec 30 144-28																					
1	Henry Hartman			1																				
2	Henry + Shirley J. Heathman			2																				
3	" "			3																				
4	Henry Jacobson + W. J. Lyman			4									Tax unit on Lines 2											
5	Howard V. + Florence Lumbreck			5									Page 34											
6	" "			6																				
7	" "			7																				
8	" "			8																				
9	" "			9																				
10	" "			10																				
11	Howard + Florence Nelson Jr.			11																				
12	" "			12																				
13				13																				
14				14																				
15				15																				
16				16																				
17				17																				
18				18																				
19				19																				
20			Peter Weiss	20																				

	SOLD FOR TAXES	VALUATIONS BY SCHOOL DISTRICTS AS EQUALIZED BY DEPARTMENT OF TAXATION: District No. Rate ... Mills	District No. Rate ... Mills	District No. Rate ... Mills	District No. Rate ... Mills	District No. Rate ... Mills	District No. Rate ... Mills	Tax including State Homestead ... Mills	State Tax on Non-Homestead ... Mills	SPECIAL TAXES	TOTAL TAXES		PAID	WHEN PAID	Number of Receipt	March Settlement 1956	June Settlement 1956	Penalty	November Settlement 1956	Penalty	Collections to First Monday in January 1957	Penalty	Delinquent as First Monday in January 1957	Total Delinquent Tax and Penalty	REMARKS
		Dollars	Dollars	Dollars	Dollars	Dollars	Dollars	$ cts.	$ cts.	$ cts.	$ cts.			Month Day Year		$ cts.	$ cts.	$ cts.	$ cts.	$ cts.	$ cts.	$ cts.	$ cts.		
1												1													
2												2													
3												3													
4												4													
5												5													
6												6													
7												7													
8	Grand Totals											8													
9	H	24545	11783=36828					14151 70	05			9													
10	TH	45552	32282=78234					10088 26	70	05		10													
11		10097	44465=114562					24239.96	40	20	24644	16	11												
12												12													
13												13													
14												14													
15												15													
16												16													
17												17													
18												18													
19												19													
20												20													

Personal